SUNRISE POWERLINK PROJECT
SECTION 10A (LINK 1)
500kV LINE

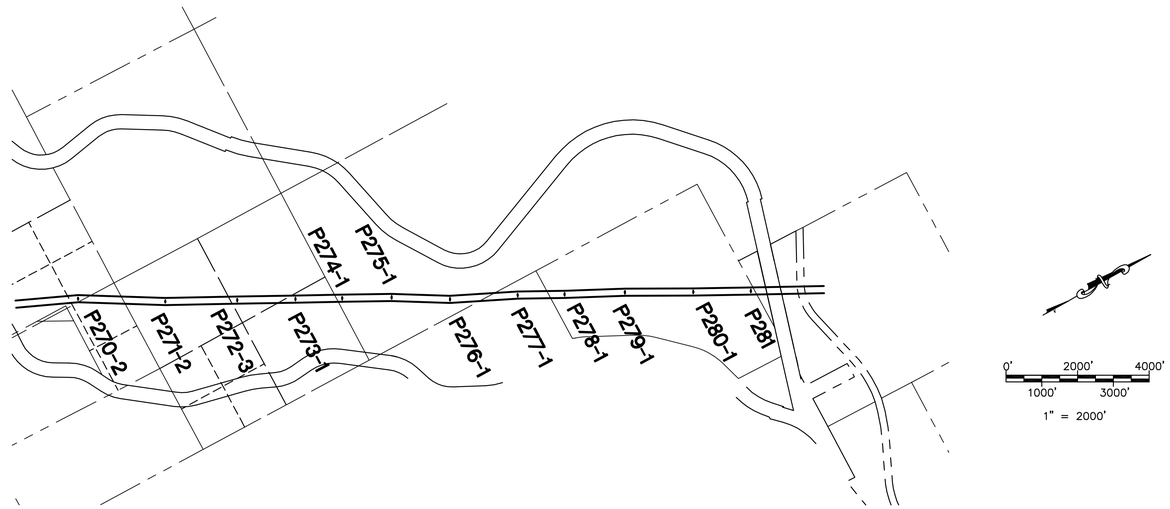

OFF-SITE WORK TO BE DONE

SITE / ACCESS ROAD	SHEET NUMBER
KEY MAP + MINOR ACCESS ROAD IMPROVEMENTS	10A-P270-2-P278-1-KEY01
KEY MAP + MINOR ACCESS ROAD IMPROVEMENTS	10A-P279-1-P281-KEY02

TOWER STAGING/ACCESS PAD ON-SITE WORK TO BE DONE

SITE / ACCESS ROAD	SHEET NUMBER
SITE P-270-2	10A-P270-2 & P271-2-TSAP
SITE P-271-2	10A-P270-2 & P271-2-TSAP
SITE P-272-3	10A-P272-3 & P273-1-TSAP
SITE P-273-1	10A-P272-3 & P273-1-TSAP
SITE P-274-1	10A-P274-1-TSAP
SITE P-275-1	10A-P275-1-TSAP
SITE P-276-1	10A-P276-1 & P277-1-TSAP
SITE P-277-1	10A-P276-1 & P277-1-TSAP
SITE P-278-1	10A-P278-1-TSAP
SITE P-279-1	10A-P279-1-TSAP
SITE P-280-1	10A-P280-1 & P281-TSAP
SITE P-281	10A-P280-1 & P281-TSAP

DECLARATION OF RESPONSIBLE CHARGE

I HEREBY DECLARE THAT I AM THE ENGINEER OF WORK FOR THIS PROJECT, THAT I HAVE EXERCISED RESPONSIBLE CHARGE OVER THE DESIGN OF THE PROJECT AS DEFINED IN SECTION 6703 OF THE BUSINESS AND PROFESSIONS CODE, AND THAT THE DESIGN IS CONSISTENT WITH THE CURRENT STANDARDS.

I UNDERSTAND THAT THE CHECK OF PROJECT DRAWINGS AND SPECIFICATIONS BY SDG&E IS CONFINED TO A REVIEW ONLY AND DOES NOT RELIEVE ME, AS ENGINEER OF WORK, OF MY RESPONSIBILITIES FOR PROJECT DESIGN.

STEPHEN K. SMITH
R.C.E. NO. 29708 EXP. 03-31-11

DATE

Bureau Veritas North America
11590 West Bernardo Court Suite 100
San Diego, CA 92127-1624
Tel: (858) 451-6100 Fax: (858) 451-2846
www.us.bureauveritas.com

REGISTERED PROFESSIONAL ENGINEER STEPHEN K. SMITH NO. 29708 Exp. 3-31-11 CIVIL STATE OF CALIFORNIA

REVISIONS

NO.	WORK DONE	DATE	BY:	APP'D:	NO.	WORK DONE	DATE	BY:	APP'D:	NO.	WORK DONE	DATE	BY:	APP'D:

SAN DIEGO GAS & ELECTRIC COMPANY
SAN DIEGO, CALIFORNIA

SPL-10A (LINK 1)
TITLE SHEET

DRAWN BY:	DATE:	SCALE: AS NOTED	W.O.	REV. 0
CHECKED BY:	DATE:			
APPROVED BY:	DATE:			
CAD NO.:	PLOT SCALE: 1 = 1			

SPL-10A-001

P:\16919 SDG&E SPL\CADD\10A\dwg\plan\10A-CVR01.dwg[Mday-24-20101311

GENERAL NOTES

THE FOLLOWING NOTES ARE PROVIDED TO GIVE DIRECTION TO THE CONTRACTOR BY THE ENGINEER OF WORK:

1. ALL WORK SHALL COMPLY WITH ALL APPLICABLE PORTIONS OF THE FOLLOWING PROJECT SPECIFICATIONS.
2. NEITHER THE OWNER, NOR THE ENGINEER OF WORK WILL ENFORCE SAFETY MEASURES OR REGULATIONS. THE CONTRACTOR SHALL DESIGN, CONSTRUCT AND MAINTAIN ALL SAFETY DEVICES, INCLUDING SHORING. THE CONTRACTOR SHALL BE RESPONSIBLE FOR CONFORMING TO ALL LOCAL, STATE, AND FEDERAL SAFETY AND HEALTH STANDARDS, LAWS AND REGULATIONS.
3. IT SHALL BE THE CONTRACTOR'S RESPONSIBILITY TO PLACE, SPREAD, WATER AND COMPACT ALL FILL IN STRICT ACCORDANCE WITH PROJECT SPECIFICATIONS. A GEOTECHNICAL ENGINEER WILL BE THE OWNER'S REPRESENTATIVE TO INSPECT THE CONSTRUCTION OF FILLS. THE EXCAVATION AND THE PLACEMENT OF FILL WILL BE UNDER THE DIRECT INSPECTION OF THE GEOTECHNICAL ENGINEER, AND HE WILL GIVE WRITTEN NOTICE OF CONFORMANCE WITH THE SPECIFICATIONS UPON COMPLETION OF GRADING. DEVIATIONS FROM PROJECT SPECIFICATIONS WILL BE PERMITTED ONLY UPON WRITTEN AUTHORIZATION FROM THE GEOTECHNICAL ENGINEER OR THE SDG&E REPRESENTATIVE.
4. OBSERVATIONS AND COMPACTION TESTS WILL BE MADE BY THE GEOTECHNICAL ENGINEER DURING THE FILLING AND COMPACTING OPERATIONS SO THAT HE CAN STATE HIS OPINION THAT THE FILL WAS CONSTRUCTED IN ACCORDANCE WITH PROJECT SPECIFICATIONS.
5. DURING CONSTRUCTION: THE CONTRACTOR SHALL GRADE ALL EXCAVATED AND FILLED SURFACES TO PROVIDE POSITIVE DRAINAGE AND PREVENT PONDING OF WATER. HE SHALL CONTROL SURFACE WATER TO AVOID DAMAGE TO ADJOINING PROPERTIES OR TO FINISH WORK ON THE SITE. THE CONTRACTOR SHALL TAKE REMEDIAL MEASURES TO PREVENT EROSION OF FRESHLY GRADED AREAS, AND UNTIL SUCH TIME AS PERMANENT DRAINAGE AND EROSION CONTROL MEASURES HAVE BEEN INSTALLED. AFTER GRADING IS COMPLETED AND THE GEOTECHNICAL ENGINEER HAS FINISHED HIS OBSERVATIONS OF THE WORK, NO FURTHER EXCAVATION OR FILLING SHALL BE DONE, EXCEPT UNDER THE OBSERVATION OF THE GEOTECHNICAL ENGINEER.
6. CONTRACTOR SHALL TAKE THE NECESSARY PRECAUTIONS REQUIRED TO PROTECT ADJACENT PROPERTIES DURING THE GRADING OPERATIONS.
7. BRUSH AND TREES SHALL BE REMOVED ONLY WITHIN THE AREA TO BE GRADED. WHEN TREES ARE REMOVED, THE ROOT SYSTEMS SHALL ALSO BE REMOVED AND THE RESULTING EXCAVATION FILLED WITH PROPERLY COMPACTED FILL SOILS.
8. CUT AND FILL SLOPES SHALL BE TRIMMED TO THE FINISH GRADE TO PRODUCE A SMOOTH AND UNIFORM SURFACE OR CROSS-SECTION. THE SLOPES OF EXCAVATIONS OR EMBANKMENTS SHALL BE SHAPED AND TRIMMED AS DIRECTED BY THE SDG&E REPRESENTATIVE AND LEFT IN A NEAT AND ORDERLY CONDITION. ALL STONES, ROOTS, OR OTHER WASTE MATTER EXPOSED ON EXCAVATION OR EMBANKMENT SLOPE SHALL BE REMOVED AND DISPOSED OF.
9. GRADING SHALL BE DONE WITHIN A TOLERANCE OF ±0.1' OF THE GRADES AND ELEVATIONS SHOWN ON THESE PLANS AND ALL SLOPES SHALL BE CONSTRUCTED WITHIN ±0.5' OF THE LOCATION SHOWN ON THESE PLANS. IN NO WAY SHALL THE ABOVE TOLERANCES RELIEVE THE CONTRACTOR OF THE RESPONSIBILITY OF PROVIDING A FINISH THAT WILL NOT POND WATER.
10. ANY QUANTITIES INDICATED ON THESE PLANS ARE ENGINEERS' ESTIMATES ONLY AND ARE NOT TO BE USED BY CONTRACTOR FOR BIDDING PURPOSES.
11. CONTRACTOR SHALL VERIFY EXISTING CONDITIONS IN THE FIELD AND BRING DISCREPANCIES TO THE ATTENTION OF THE SDG&E REPRESENTATIVE PRIOR TO STARTING CONSTRUCTION.
12. STANDARD DRAWINGS SHALL CONFORM TO SAN DIEGO REGIONAL STANDARD DRAWINGS (SDRSD), APRIL 2006.
13. THERE ARE ENVIRONMENTALLY SENSITIVE AREAS THROUGHOUT THE PROJECT THAT ARE NOT SHOWN ON THESE PLANS. YOU ARE RESPONSIBLE FOR KNOWING WHERE THESE AREAS ARE. REFER TO YOUR ENVIROMENTAL MAPBOOK AND ONE TOUCH FOR UP TO DATE INFORMATION.

EROSION CONTROL NOTES

1. ALL POLE & TOWER MAINTENANCE PADS TO BE DIKED AND THE DIKES MAINTAINED TO PREVENT WATER FROM FLOWING FROM THE PADS WITHOUT CAUSING EROSION, OR CONSTRUCT DRAINAGE FACILITIES TO THE SATISFACTION OF THE COUNTY DEPARTMENT OF PUBLIC WORKS THAT WILL ALLOW WATER TO DRAIN FROM THE PAD WITHOUT CAUSING EROSION.
2. TOPS OF ALL SLOPES TO BE DIKED OR TRENCHED TO PREVENT WATER FROM FLOWING OVER THE CREST OF SLOPES.
3. ALL GRADED CUT OR FILL SLOPES SHALL BE HYDROSEEDED TO PROTECT THE SLOPE FROM EROSION AND INSTABILITY IN ACCORDANCE WITH PROJECT SPECIFICATIONS.
4. FIBER ROLLS SHALL BE PLACED AT TOP, TOE AND FACE (15 FOOT INTERVALS) OF GRADED ALL CUT AND FILL SLOPES TO INTERCEPT RUNOFF AND REDUCE EROSION IN ACCORDANCE WITH PROJECT SPECIFICATIONS.

ABBREVIATIONS

(EG)	EXISTING GRADE
FG	FINISHED GRADE
TW	TOP OF WALL
BW	BOTTOM OF WALL AT FINISHED GROUND
FL	FLOW LINE
U/S	UP STREAM
D/S	DOWN STREAM
CMP	CORRUGATED METAL PIPE
RC	RELATIVE COMPACTION

LEGEND

A / A	SECTION
	INDICATES NEW TOWER
	INDICATES EXISTING STEEL POLE
422.1 / 415.9	VERTICAL PROFILE F.G. ELEV. ABOVE / VERTICAL PROFILE E.G. ELEV. BELOW
	NEW TRANSMISSION LINE
440	(F.G.) FINISH GRADE CONTOURS
440	(E.G.) EXISTING GRADE CONTOURS
(206.2)	EXISTING GROUND ELEVATION
TOP / TOE	FILL SLOPE 1.5:1 UNLESS SHOWN OTHERWISE
TOP / TOE	CUT SLOPE 1.5:1 UNLESS SHOWN OTHERWISE
R	RIDGE LINE
	DAYLIGHT LINE
	DIRECTION OF FLOW
CUT / FILL	CUT/FILL LINE
X / XX	DETAIL LABEL — DETAIL # / SHEET #

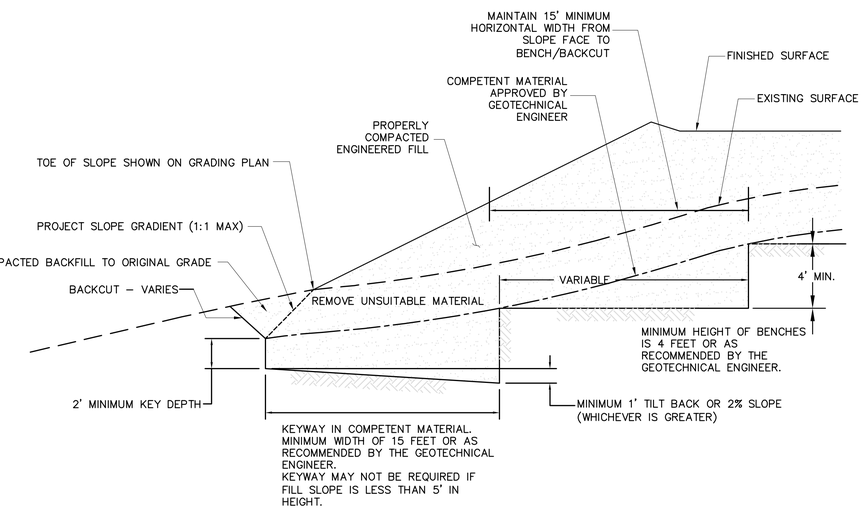

NOTES:
BENCHING SHALL BE REQUIRED WHEN NATURAL SLOPES ARE EQUAL TO OR STEEPER THAN 5:1 OR WHEN RECOMMENDED BY THE GEOTECHNICAL ENGINEER.

WHERE THE NATURAL SLOPE APPROACHES OR EXCEEDS THE DESIGN SLOPE RATIO, SPECIAL RECOMMENDATIONS WILL BE PROVIDED BY THE GEOTECHNICAL ENGINEER

FILL SLOPE BENCHING
NT

P:\16919 SDG&E SPL\CADD\10A\dwg\plan\10A-CVR02GNT.dwg\DMay-24-2010\3:11

Bureau Veritas North America
11590 West Bernardo Court Suite 100
San Diego, CA 92127-1624
Tel: (858) 451-6100 Fax: (858) 451-2846
www.us.bureauveritas.com

REGISTERED PROFESSIONAL ENGINEER — STEPHEN K. SMITH — RCE 29708 — Exp. 3-31-11 — CIVIL — STATE OF CALIFORNIA

REVISIONS

NO.	WORK DONE	DATE	BY:	APP'D:	NO.	WORK DONE	DATE	BY:	APP'D:	NO.	WORK DONE	DATE	BY:	APP'D:

SAN DIEGO GAS & ELECTRIC COMPANY
SAN DIEGO, CALIFORNIA

SPL–10A (LINK 1)
LEGEND & GENERAL NOTES

DRAWN BY: JJP	DATE: –/–/–	SCALE: AS NOTED	W.O.	REV. 0
CHECKED BY:	DATE:			
APPROVED BY:	DATE:			
CAD NO.:	PLOT SCALE: 1=1			

SPL–10A–002

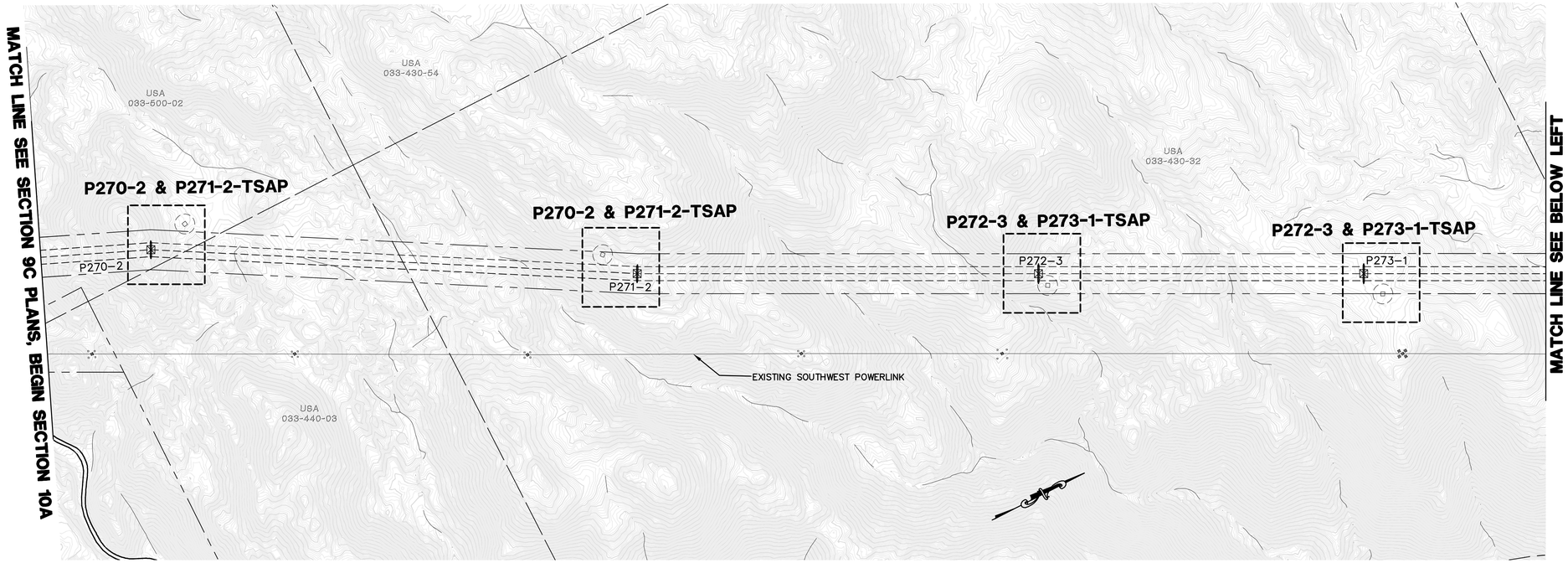

LEGEND

- P218-1-S1 — AREA OF ENLARGED PLAN WITH SHEET NAME REFERENCE (ACTUAL SHEET NAMES INCLUDE THE SECTION # AS A PREFIX)
- MINOR ROAD MAINTENANCE – SEE PLAN AND CONSTRUCTION NOTES HEREON
- MINOR ROAD IMPROVEMENTS – SEE PLAN AND CONSTRUCTION NOTES HEREON
- MAJOR ROAD IMPROVEMENTS – SEE SHEET AS INDICATED
- SITE IMPROVEMENTS – SEE SHEET AS INDICATED
- PULL SITE IMPROVEMENTS – SEE SHEET AS INDICATED
- CONSTRUCTION YARD IMPROVEMENTS – SEE CONSTRUCTION YARD PLANS
- PROPOSED TRANSMISSION LINES
- P218-1 — PROPOSED LATTICE TOWER AND TOWER #
- TSAP — PROPOSED TOWER STAGING ACCESS PAD
- EXISTING 10' CONTOURS
- EXISTING 2' CONTOURS

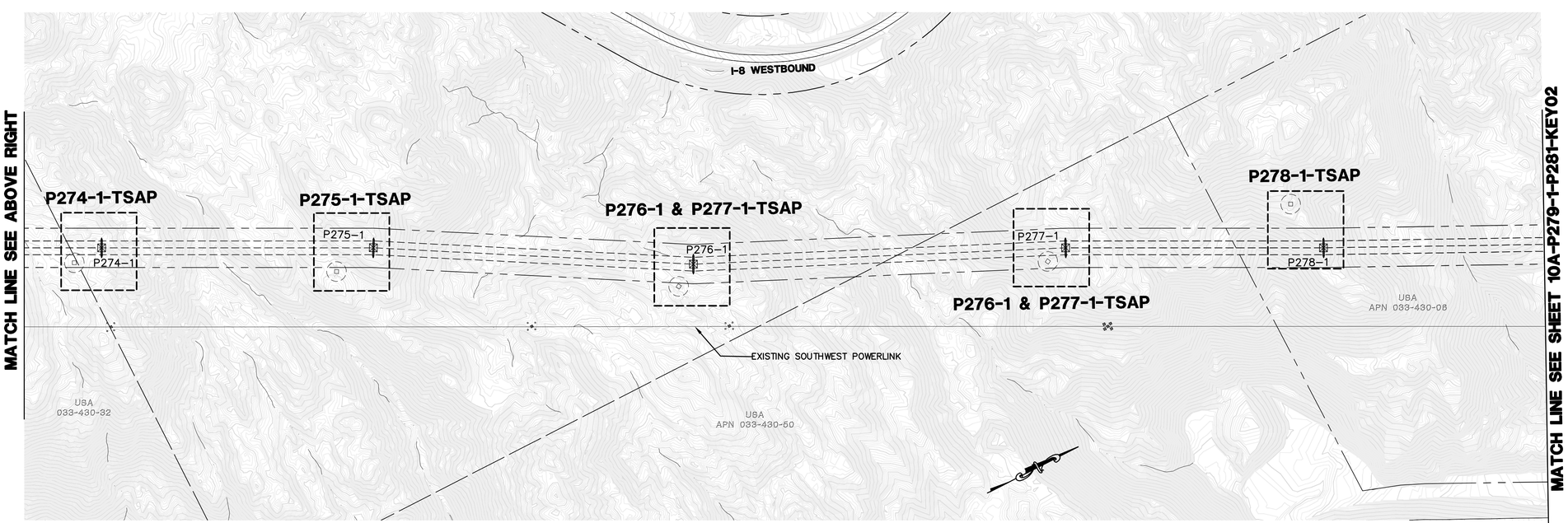

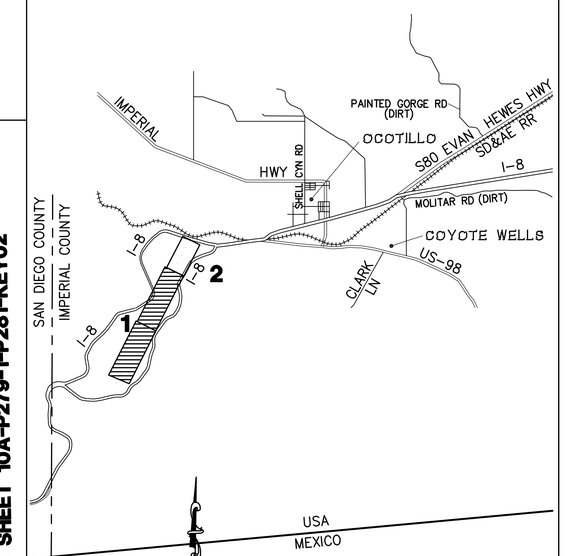

SECTION 10A LOCATION MAP

P:\16919 SDG&E SPL\CADD\10A\dwg\plan\10A-KEY-P270-2-P281.dwg□May-24-2010\1312

Bureau Veritas North America
11590 West Bernardo Court Suite 100
San Diego, CA 92127-1624
Tel: (858) 451-6100 Fax: (858) 451-2846
www.us.bureauveritas.com

REGISTERED PROFESSIONAL ENGINEER — STEPHEN K. SMITH — RCE 26708 — Exp. 3-31-11 — CIVIL — STATE OF CALIFORNIA

REVISIONS

NO.	WORK DONE	DATE	BY:	APP'D:	NO.	WORK DONE	DATE	BY:	APP'D:	NO.	WORK DONE	DATE	BY:	APP'D:

SAN DIEGO GAS & ELECTRIC COMPANY
SAN DIEGO, CALIFORNIA

SPL–10A (LINK 1)
KEY MAP + MINOR ACCESS ROAD IMPROVEMENTS

DRAWN BY: LJ	DATE:	SCALE: 1=300	W.O. / REV. 0
CHECKED BY:	DATE:		10A–P270–2–P278–1–KEY01
APPROVED BY:	DATE:		
CAD NO.:	PLOT SCALE: 1 = 1		

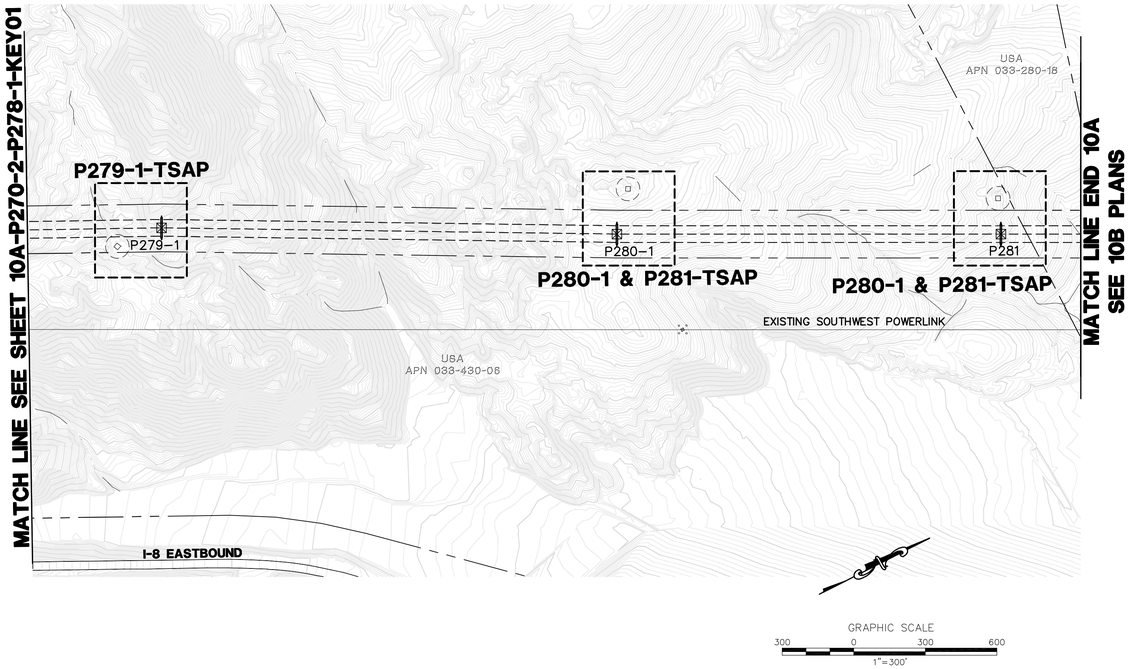

LEGEND

- P218-1-S1 — AREA OF ENLARGED PLAN WITH SHEET NAME REFERENCE (ACTUAL SHEET NAMES INCLUDE THE SECTION # AS A PREFIX)
- MINOR ROAD MAINTENANCE – SEE PLAN AND CONSTRUCTION NOTES HEREON
- MINOR ROAD IMPROVEMENTS – SEE PLAN AND CONSTRUCTION NOTES HEREON
- MAJOR ROAD IMPROVEMENTS – SEE SHEET AS INDICATED
- SITE IMPROVEMENTS – SEE SHEET AS INDICATED
- PULL SITE IMPROVEMENTS – SEE SHEET AS INDICATED
- CONSTRUCTION YARD IMPROVEMENTS – SEE CONSTRUCTION YARD PLANS
- PROPOSED TRANSMISSION LINES
- P218–1 — PROPOSED LATTICE TOWER AND TOWER #
- TSAP — PROPOSED TOWER STAGING ACCESS PAD
- EXISTING 10' CONTOURS
- EXISTING 2' CONTOURS

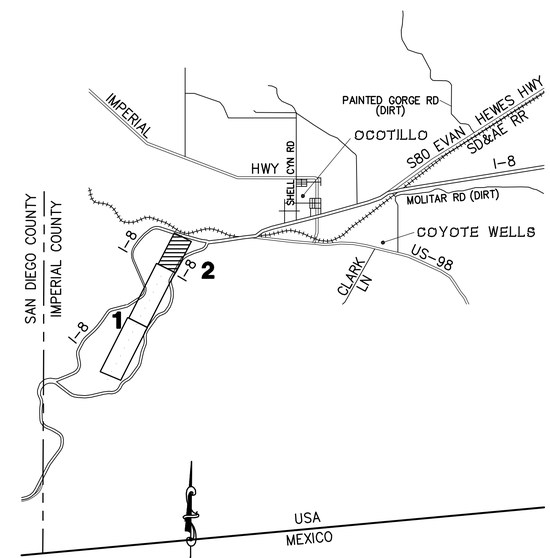

SECTION 10A
LOCATION MAP

Bureau Veritas North America
11590 West Bernardo Court Suite 100
San Diego, CA 92127-1624
Tel: (858) 451-6100 Fax: (858) 451-2846
www.us.bureauveritas.com

REGISTERED PROFESSIONAL ENGINEER
STEPHEN K. SMITH
NO. 29708
Exp. 3-31-17
CIVIL
STATE OF CALIFORNIA

REVISIONS

NO.	WORK DONE	DATE	BY:	APP'D:	NO.	WORK DONE	DATE	BY:	APP'D:	NO.	WORK DONE	DATE	BY:	APP'D:

SAN DIEGO GAS & ELECTRIC COMPANY
SAN DIEGO, CALIFORNIA

SPL–10A (LINK 1)

KEY MAP + MINOR ACCESS ROAD IMPROVEMENTS

DRAWN BY: LJ	DATE:	SCALE: 1=300	W.O.	REV. 0
CHECKED BY:	DATE:			
APPROVED BY:	DATE:			
CAD NO.:	PLOT SCALE: 1 = 1			

10A–P279–1–P281–KEY02

P:\16919 SDG&E SPL\CADD\10A\dwg\plan\10A-KEY-P270-2-P281.dwg[]May-24-2010|3|3

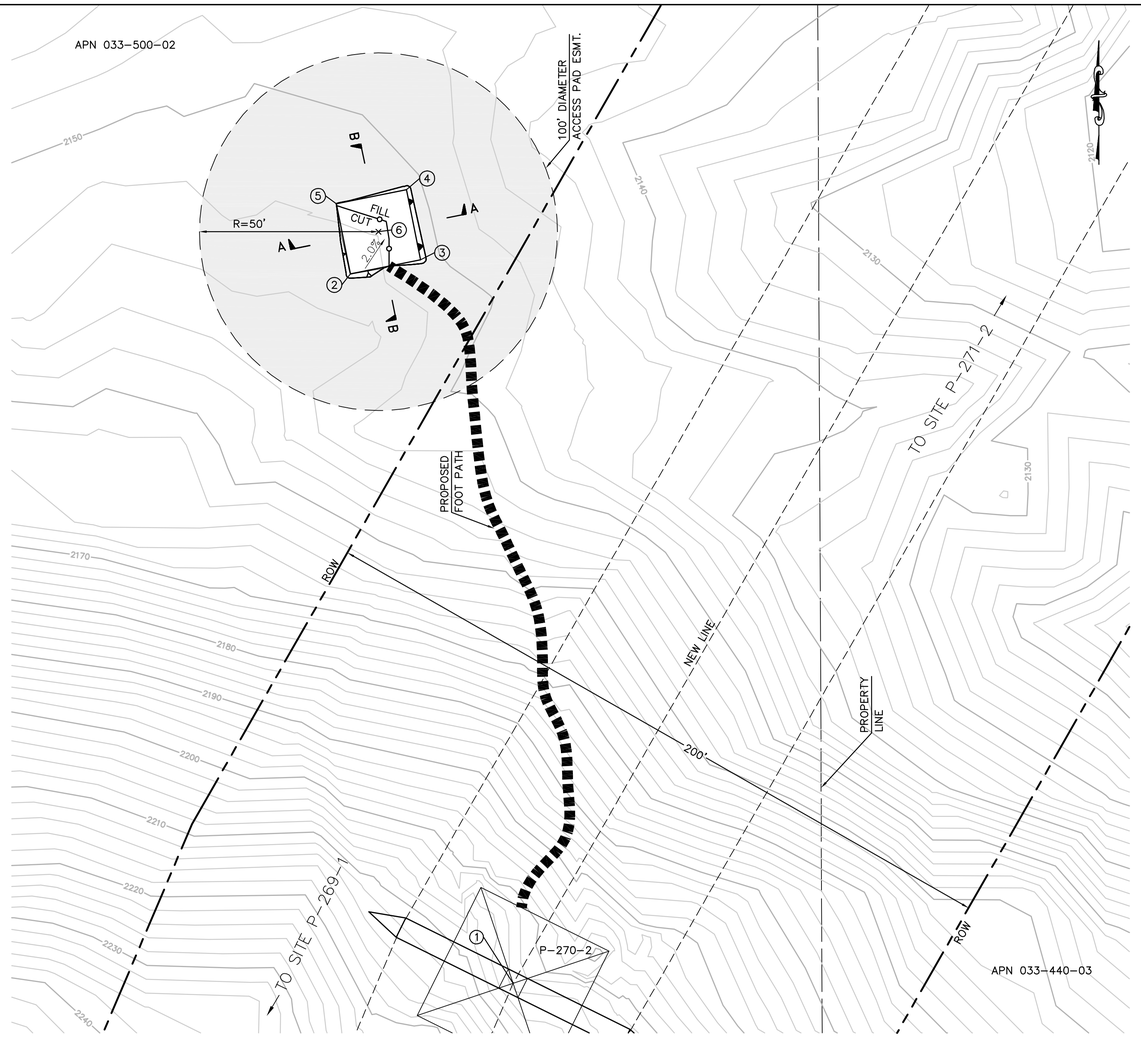

EARTH QUANTITIES:
CUT: 4 CY
FILL: 3 CY
NET: 1 CY

DISTURBED AREA:
PAD: 475 SF
TOTAL: 475 SF

TOWER STAGING/ACCESS PAD FOR TOWER P-270-2
(THIS IS NOT A HELIPORT)

SCALE: 1" = 20'

GRAPHIC SCALE 20 0 20 40 1"=20'

PER ONSITE BIOLOGIST, TRANSPLANT NATIVE PLANT SPECIES OUTSIDE OF THE TSAP 100' DIAMETER EASEMENT AND TRIM OTHER PLANTS TO A HEIGHT OF 6 INCHES BUT NOT LESS THAN 4 INCHES.

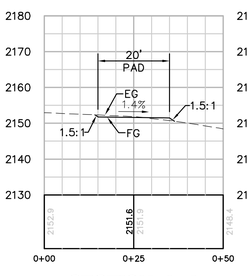

SECTION A-A
HORIZ. & VERT. SCALE: 1"=20'

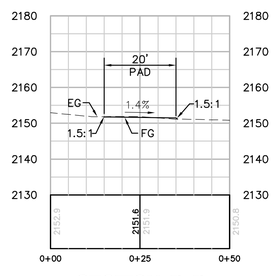

SECTION B-B
HORIZ. & VERT. SCALE: 1"=20'

STRUCTURE NUMBER	STRUCTURE TYPE	STRUCTURE LINE ANGLE	TOWER HEIGHT
P-270-2	500 KV EXHD Lattice Dead-end Tower	6.72	156.75

NUMBER	NORTHING	EASTING	ELEVATION	DESCRIPTION
1	1827097.86	6614251.39	(2203.40)	P-270-2
2	1827296.22	6614205.93	2151.91	FG
3	1827300.17	6614225.54	2151.63	FG
4	1827319.78	6614221.60	2151.35	FG
5	1827315.83	6614201.99	2151.63	FG
6	1827308.00	6614213.77		RP

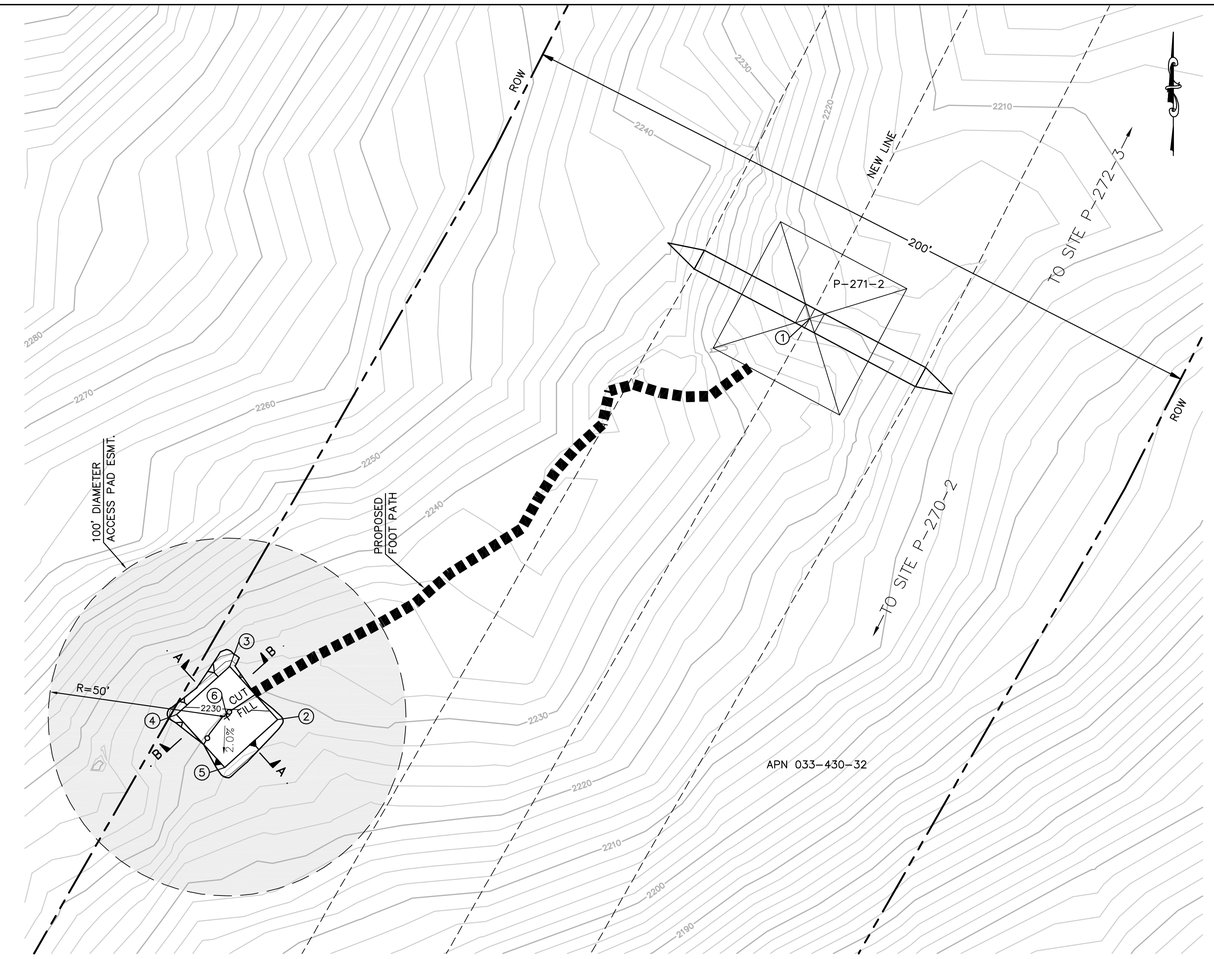

EARTH QUANTITIES:
CUT: 9 CY
FILL: 7 CY
NET: 2 CY

DISTURBED AREA:
PAD: 569 SF
TOTAL: 569 SF

TOWER STAGING/ACCESS PAD FOR TOWER P-271-2
(THIS IS NOT A HELIPORT)

SCALE: 1" = 20'

GRAPHIC SCALE 20 0 20 40 1"=20'

PER ONSITE BIOLOGIST, TRANSPLANT NATIVE PLANT SPECIES OUTSIDE OF THE TSAP 100' DIAMETER EASEMENT AND TRIM OTHER PLANTS TO A HEIGHT OF 6 INCHES BUT NOT LESS THAN 4 INCHES.

STRUCTURE NUMBER	STRUCTURE TYPE	STRUCTURE LINE ANGLE	TOWER HEIGHT
P-271-2	500 KV EXHD Lattice Dead-end Tower	-2.80	144.75

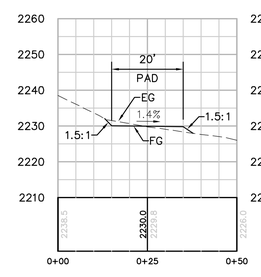

SECTION A-A
HORIZ. & VERT. SCALE: 1"=20'

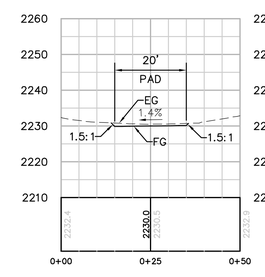

SECTION B-B
HORIZ. & VERT. SCALE: 1"=20'

NUMBER	NORTHING	EASTING	ELEVATION	DESCRIPTION
1	1829214.45	6615462.45	(2219.90)	P-271-2
2	1829102.29	6615313.68	2229.96	FG
3	1829117.12	6615300.25	2230.24	FG
4	1829103.69	6615285.43	2229.96	FG
5	1829088.87	6615298.85	2229.67	FG
6	1829102.99	6615299.55		RP

Bureau Veritas North America
11590 West Bernardo Court Suite 100
San Diego, CA 92127-1624
Tel: (858) 451-6100 Fax: (858) 451-2846
www.us.bureauveritas.com

REGISTERED PROFESSIONAL ENGINEER STEPHEN K. SMITH RCE 29708 Exp. 3-31-17 CIVIL STATE OF CALIFORNIA

REVISIONS

NO.	WORK DONE	DATE	BY:	APP'D:	NO.	WORK DONE	DATE	BY:	APP'D:	NO.	WORK DONE	DATE	BY:	APP'D:

SAN DIEGO GAS & ELECTRIC COMPANY
SAN DIEGO, CALIFORNIA

SPL-10A (LINK 1)

TOWER STAGING/ACCESS PAD FOR SITE P270-2 & P271-2

DRAWN BY: 00	DATE:	SCALE: 1" = 20'	W.O.	REV. 0	10A-P270-2 & P271-2-TSAP
CHECKED BY:	DATE:				
APPROVED BY:	DATE:				
CAD NO.:	PLOT SCALE: 1 = 1				

P:\16919 SDG&E SPL\CADD\10A\dwg\plan\Heliports\10A-P270-2 & P271-2 TSAP.dwg|JMoy-24-20101304

EARTH QUANTITIES:
CUT: 5 CY
FILL: 4 CY
NET: 1 CY

DISTURBED AREA:
PAD: 521 SF
TOTAL: 521 SF

TOWER STAGING/ACCESS PAD FOR TOWER P-272-3

(THIS IS NOT A HELIPORT)

SCALE: 1" = 20'

GRAPHIC SCALE 20 0 20 40 1"=20'

PER ONSITE BIOLOGIST, TRANSPLANT NATIVE PLANT SPECIES OUTSIDE OF THE TSAP 100' DIAMETER EASEMENT AND TRIM OTHER PLANTS TO A HEIGHT OF 6 INCHES BUT NOT LESS THAN 4 INCHES.

STRUCTURE NUMBER	STRUCTURE TYPE	STRUCTURE LINE ANGLE	TOWER HEIGHT
P-272-3	500 KV EXMT Lattice Tangent Tower	0.00	178.50

NUMBER	NORTHING	EASTING	ELEVATION	DESCRIPTION
1	1831005.39	6616373.93	(1955.33)	P-272-3
2	1831023.56	6616461.00	1947.67	FG
3	1831033.03	6616443.39	1947.39	FG
4	1831015.42	6616433.91	1947.67	FG
5	1831005.94	6616451.53	1947.95	FG
6	1831019.49	6616447.46		RP

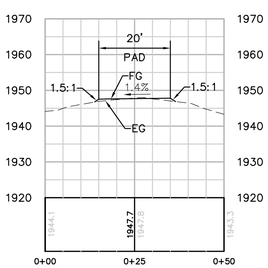

SECTION A-A

HORIZ. & VERT. SCALE: 1"=20'

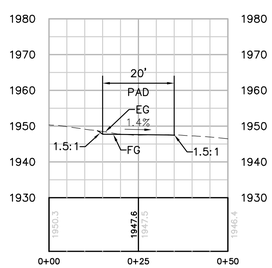

SECTION B-B

HORIZ. & VERT. SCALE: 1"=20'

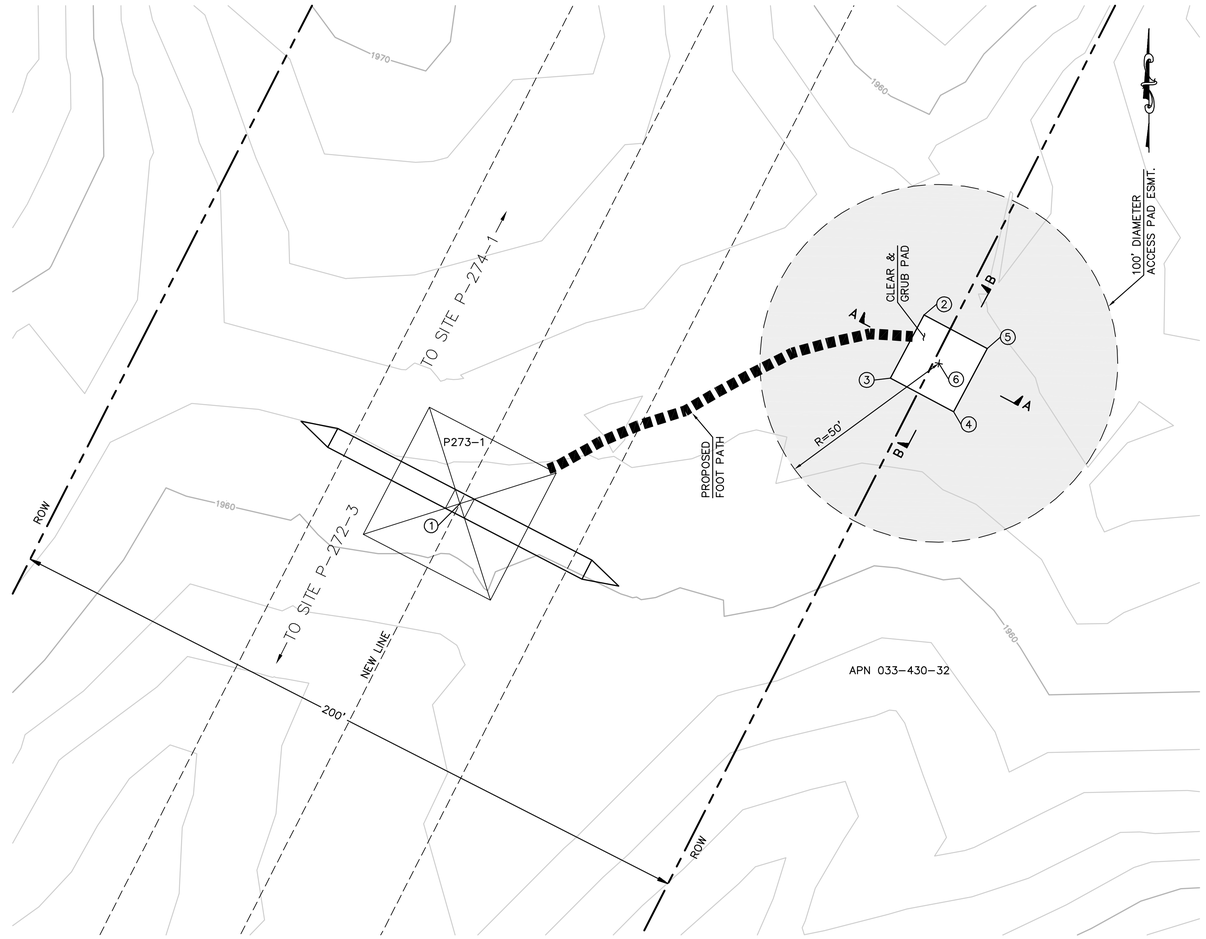

EARTH QUANTITIES:
CUT: 0 CY
FILL: 0 CY
NET: 0 CY

DISTURBED AREA:
PAD: 400 SF
TOTAL: 400 SF

TOWER STAGING/ACCESS PAD FOR TOWER P-273-1

(THIS IS NOT A HELIPORT)

SCALE: 1" = 20'

GRAPHIC SCALE 20 0 20 40 1"=20'

PER ONSITE BIOLOGIST, TRANSPLANT NATIVE PLANT SPECIES OUTSIDE OF THE TSAP 100' DIAMETER EASEMENT AND TRIM OTHER PLANTS TO A HEIGHT OF 6 INCHES BUT NOT LESS THAN 4 INCHES.

STRUCTURE NUMBER	STRUCTURE TYPE	STRUCTURE LINE ANGLE	TOWER HEIGHT
P-273-1	500 KV EXMT Lattice Tangent Tower	0.00	148.50

NUMBER	NORTHING	EASTING	ELEVATION	DESCRIPTION
1	1832456.64	6617112.47	(1961.35)	P-273-1
2	1832509.41	6617242.15	(1963.57)	EG
3	1832491.74	6617232.79	(1962.94)	EG
4	1832482.38	6617250.46	(1963.07)	EG
5	1832500.05	6617259.83	(1963.78)	EG
6	1832495.90	6617246.31		RP

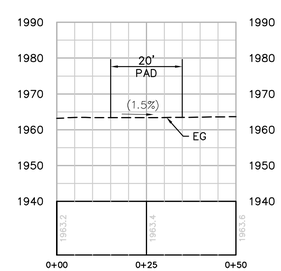

SECTION A-A

HORIZ. & VERT. SCALE: 1"=20'

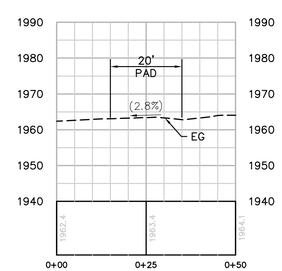

SECTION B-B

HORIZ. & VERT. SCALE: 1"=20'

P:\16919 SDG&E SPL\CADD\10A\dwg\plan\Helpads\10A-P272-3 & P273-1 TSAP.dwg[CMay-24-2010]3:09

Bureau Veritas North America
11590 West Bernardo Court Suite 100
San Diego, CA 92127-1624
Tel: (858) 451-6100 Fax: (858) 451-2846
www.us.bureauveritas.com

REGISTERED PROFESSIONAL ENGINEER STEPHEN K. SMITH NO. 28708 Exp. 3-31-11 CIVIL STATE OF CALIFORNIA

REVISIONS

NO.	WORK DONE	DATE	BY:	APP'D:	NO.	WORK DONE	DATE	BY:	APP'D:	NO.	WORK DONE	DATE	BY:	APP'D:

SAN DIEGO GAS & ELECTRIC COMPANY
SAN DIEGO, CALIFORNIA

SPL-10A (LINK 1)

TOWER STAGING/ACCESS PAD FOR SITE P272-3 & P273-1

DRAWN BY: 00	DATE:	SCALE: 1" = 20'	W.O.	REV. 0
CHECKED BY:	DATE:			
APPROVED BY:	DATE:			
CAD NO.:		PLOT SCALE: 1 = 1		

10A-P272-3 & P273-1-TSAP

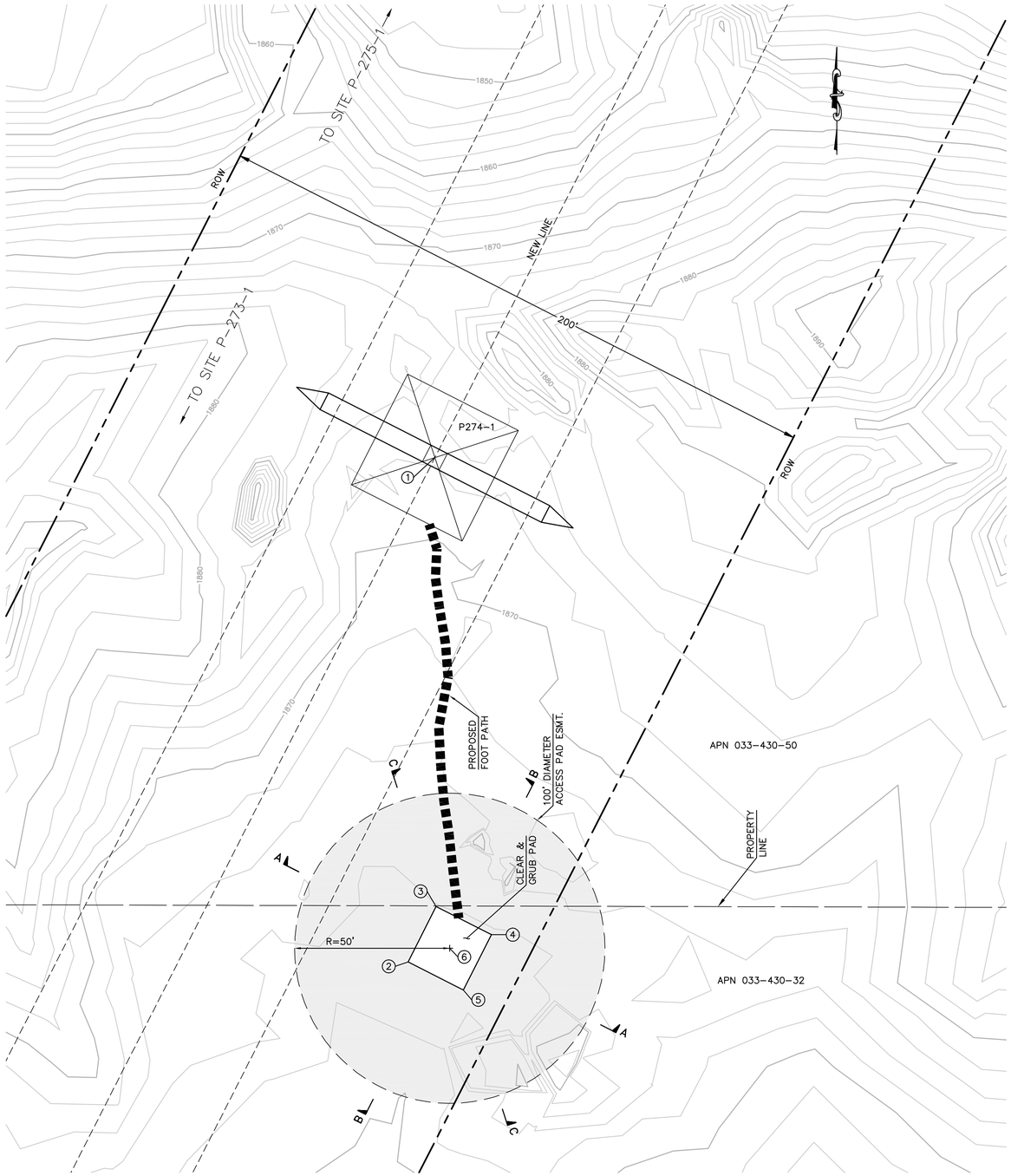

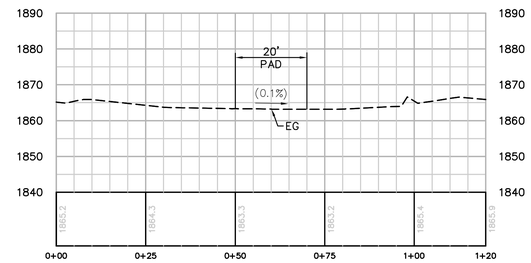

SECTION A-A

HORIZ. & VERT. SCALE: 1"=20'

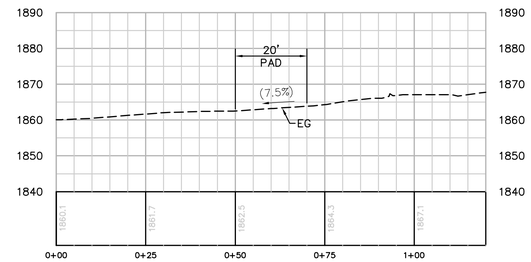

SECTION B-B

HORIZ. & VERT. SCALE: 1"=20'

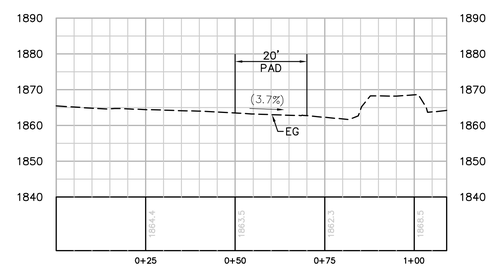

SECTION C-C

HORIZ. & VERT. SCALE: 1"=20'

STRUCTURE NUMBER	STRUCTURE TYPE	STRUCTURE LINE ANGLE	TOWER HEIGHT
P-274-1	500 KV EXMT Lattice Tangent Tower	0.00	145.50

NUMBER	NORTHING	EASTING	ELEVATION	DESCRIPTION
1	1833621.37	6617705.22	(1872.28)	P-274-1
2	1833458.80	6617696.57	(1862.70)	EG
3	1833476.64	6617705.62	(1863.96)	EG
4	1833467.59	6617723.45	(1863.79)	EG
5	1833449.76	6617714.41	(1862.83)	EG
6	1833463.20	6617710.01		RP

EARTH QUANTITIES:
CUT: 0 CY
FILL: 0 CY
NET: 0 CY

DISTURBED AREA:
PAD: 400 SF
TOTAL: 400 SF

TOWER STAGING/ACCESS PAD FOR TOWER P-274-1

(THIS IS NOT A HELIPORT)

SCALE: 1" = 20'

GRAPHIC SCALE
20 0 20 40
1"=20'

PER ONSITE BIOLOGIST, TRANSPLANT NATIVE PLANT SPECIES OUTSIDE OF THE TSAP 100' DIAMETER EASEMENT AND TRIM OTHER PLANTS TO A HEIGHT OF 6 INCHES BUT NOT LESS THAN 4 INCHES.

P:\16919 SDG&E SPL\CADD\10A\dwg\plan\Helipads\10A-P274-1 TSAP.dwg[]May-24-2010|3:09

Bureau Veritas North America
11590 West Bernardo Court Suite 100
San Diego, CA 92127-1624
Tel: (858) 451-6100 Fax: (858) 451-2846
www.us.bureauveritas.com

REGISTERED PROFESSIONAL ENGINEER STEPHEN K. SMITH REG. 29708 Exp. 3-31-11 CIVIL STATE OF CALIFORNIA

REVISIONS

NO.	WORK DONE	DATE	BY:	APP'D:	NO.	WORK DONE	DATE	BY:	APP'D:	NO.	WORK DONE	DATE	BY:	APP'D:

SAN DIEGO GAS & ELECTRIC COMPANY
SAN DIEGO, CALIFORNIA

SPL-10A (LINK 1)

TOWER STAGING/ACCESS PAD FOR SITE P274-1

DRAWN BY: 00	DATE:	SCALE: 1" = 20'	W.O.	REV. 0
CHECKED BY:	DATE:			
APPROVED BY:	DATE:			
CAD NO.:	PLOT SCALE: 1 = 1			

10A-P274-1-TSAP

NUMBER	NORTHING	EASTING	ELEVATION	DESCRIPTION
1	1834853.83	6618332.44	(1802.87)	P-275-1
2	1834627.99	6618341.16	(1758.35)	EG
3	1834645.40	6618351.00	(1757.68)	EG
4	1834635.56	6618368.42	(1758.67)	EG
5	1834618.15	6618358.58	(1759.35)	EG
6	1834631.77	6618354.79		RP

STRUCTURE NUMBER	STRUCTURE TYPE	STRUCTURE LINE ANGLE	TOWER HEIGHT
P-275-1	500 KV EXLA Lattice Angle Tower	2.92	109.50

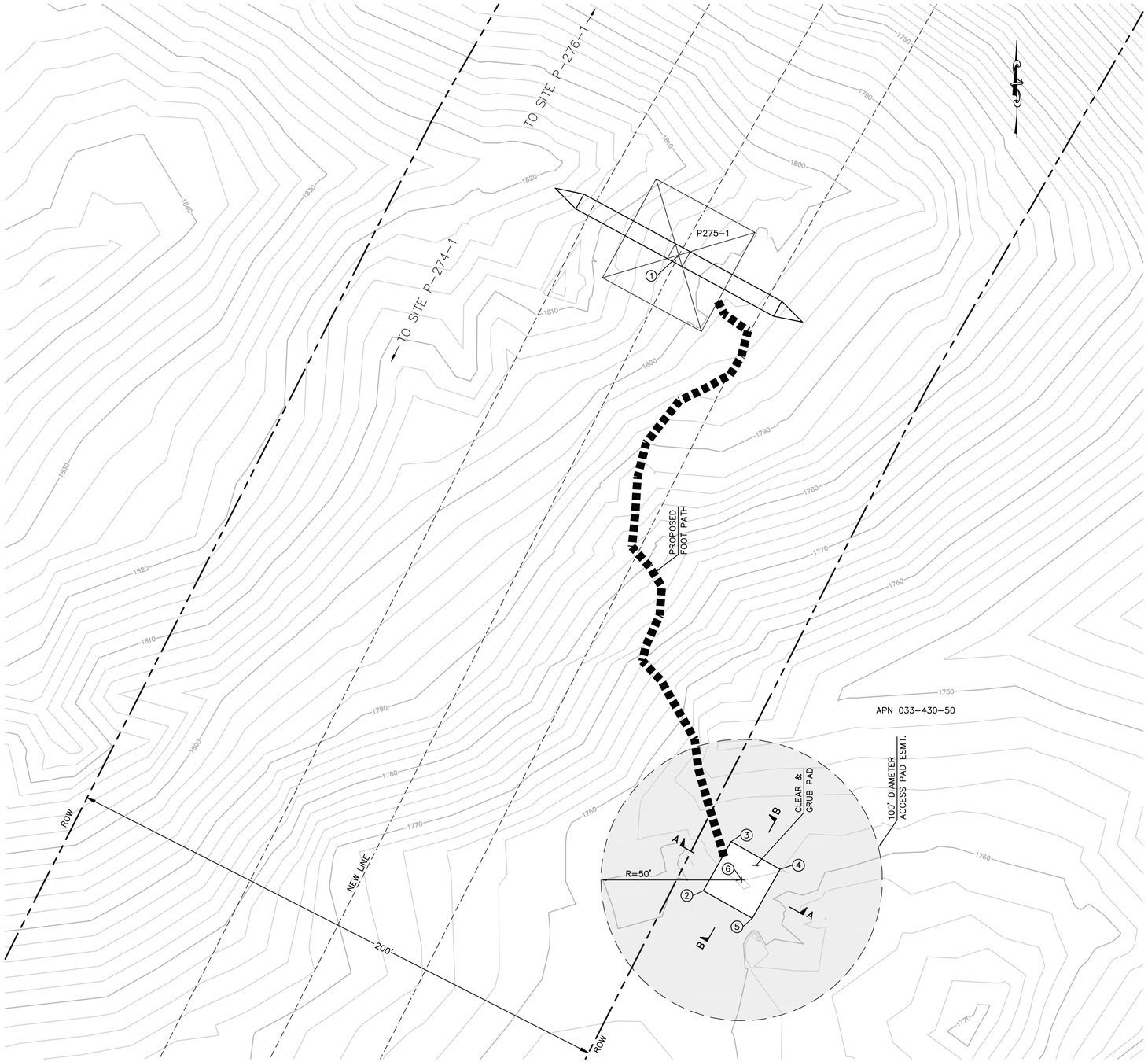

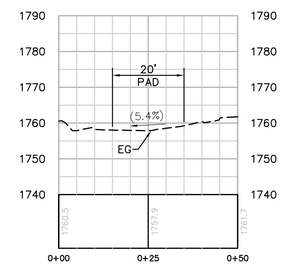

SECTION A-A

HORIZ. & VERT. SCALE: 1"=20'

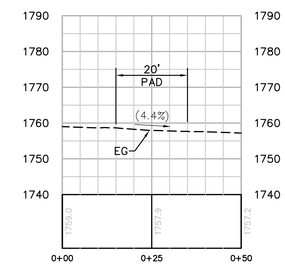

SECTION B-B

HORIZ. & VERT. SCALE: 1"=20'

EARTH QUANTITIES:
CUT: 0 CY
FILL: 0 CY
NET: 0 CY

DISTURBED AREA:
PAD: 400 SF
TOTAL: 400 SF

TOWER STAGING/ACCESS PAD FOR TOWER P-275-1

(THIS IS NOT A HELIPORT)

SCALE: 1" = 20'

GRAPHIC SCALE
20 0 20 40
1"=20'

PER ONSITE BIOLOGIST, TRANSPLANT NATIVE PLANT SPECIES OUTSIDE OF THE TSAP 100' DIAMETER EASEMENT AND TRIM OTHER PLANTS TO A HEIGHT OF 6 INCHES BUT NOT LESS THAN 4 INCHES.

P:\16919 SDG&E SPL\CADD\10A\dwg\plan\Helipads\10A-P275-1 TSAP.dwg□May-24-2010130B

Bureau Veritas North America
11590 West Bernardo Court Suite 100
San Diego, CA 92127-1624
Tel: (858) 451-6100 Fax: (858) 451-2846
www.us.bureauveritas.com

REGISTERED PROFESSIONAL ENGINEER STEPHEN K. SMITH NO. 28708 Exp. 3-31-11 CIVIL STATE OF CALIFORNIA

REVISIONS

NO.	WORK DONE	DATE	BY:	APP'D:	NO.	WORK DONE	DATE	BY:	APP'D:	NO.	WORK DONE	DATE	BY:	APP'D:

SAN DIEGO GAS & ELECTRIC COMPANY
SAN DIEGO, CALIFORNIA

SPL-10A (LINK 1)

TOWER STAGING/ACCESS PAD FOR SITE P275-1

DRAWN BY: 00	DATE:	SCALE: 1" = 20'	W.O.	REV. 0	10A-P275-1-TSAP
CHECKED BY:	DATE:				
APPROVED BY:	DATE:				
CAD NO.:	PLOT SCALE: 1 = 1				

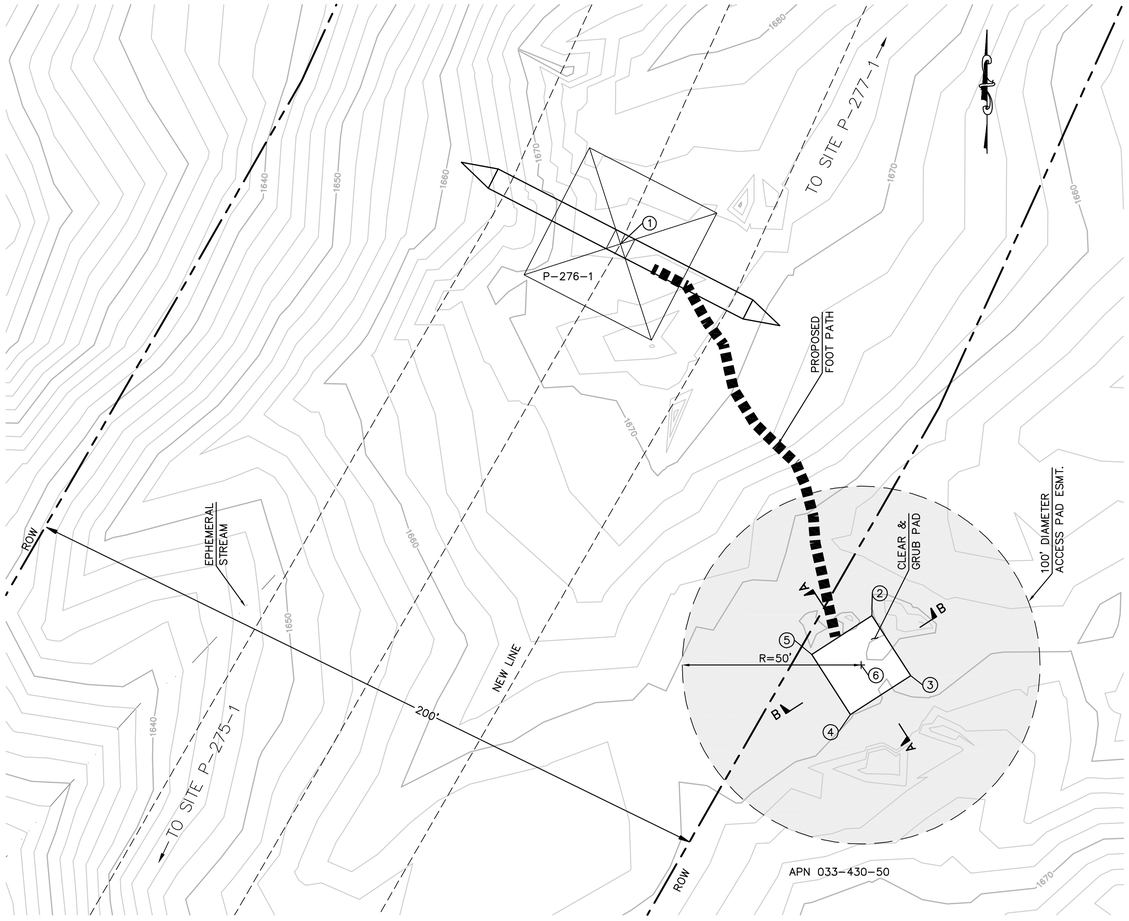

EARTH QUANTITIES:
CUT: 0 CY
FILL: 0 CY
NET: 0 CY

DISTURBED AREA:
PAD: 400 SF
TOTAL: 400 SF

TOWER STAGING/ACCESS PAD FOR TOWER P-276-1

(THIS IS NOT A HELIPORT)

SCALE: 1" = 20'

GRAPHIC SCALE 20 0 20 40 1"=20'

PER ONSITE BIOLOGIST, TRANSPLANT NATIVE PLANT SPECIES OUTSIDE OF THE TSAP 100' DIAMETER EASEMENT AND TRIM OTHER PLANTS TO A HEIGHT OF 6 INCHES BUT NOT LESS THAN 4 INCHES.

STRUCTURE NUMBER	STRUCTURE TYPE	STRUCTURE LINE ANGLE	TOWER HEIGHT
P-276-1	500 KV EXLA Lattice Angle Tower	-5.43	115.50

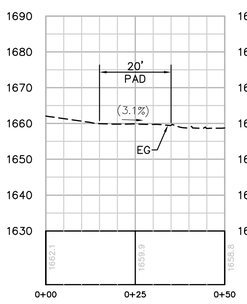

SECTION A-A

HORIZ. & VERT. SCALE: 1"=20'

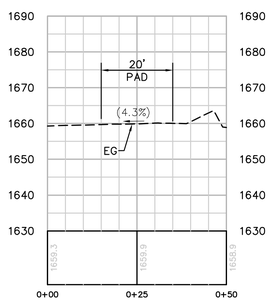

SECTION B-B

HORIZ. & VERT. SCALE: 1"=20'

NUMBER	NORTHING	EASTING	ELEVATION	DESCRIPTION
1	1836266.78	6619144.71	(1672.33)	P-276-1
2	1836162.88	6619214.96	(1659.54)	EG
3	1836146.06	6619225.79	(1659.43)	EG
4	1836135.23	6619208.97	(1659.93)	EG
5	1836152.05	6619198.14	(1659.49)	EG
6	1836149.05	6619211.97		RP

EARTH QUANTITIES:
CUT: 6 CY
FILL: 5 CY
NET: 1 CY

DISTURBED AREA:
PAD: 592 SF
TOTAL: 592 SF

TOWER STAGING/ACCESS PAD FOR TOWER P-277-1

(THIS IS NOT A HELIPORT)

SCALE: 1" = 20'

GRAPHIC SCALE 20 0 20 40 1"=20'

PER ONSITE BIOLOGIST, TRANSPLANT NATIVE PLANT SPECIES OUTSIDE OF THE TSAP 100' DIAMETER EASEMENT AND TRIM OTHER PLANTS TO A HEIGHT OF 6 INCHES BUT NOT LESS THAN 4 INCHES.

STRUCTURE NUMBER	STRUCTURE TYPE	STRUCTURE LINE ANGLE	TOWER HEIGHT
P-277-1	500 KV EXLA Lattice Angle Tower	2.51	157.50

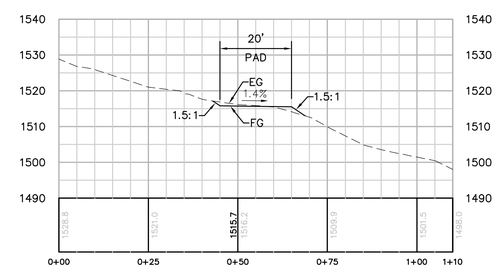

SECTION A-A

HORIZ. & VERT. SCALE: 1"=20'

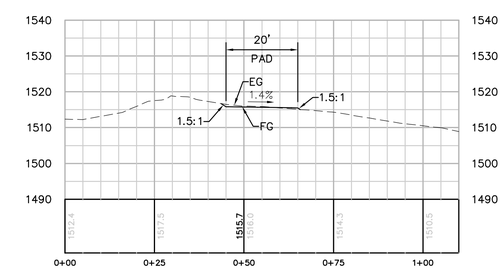

SECTION B-B

HORIZ. & VERT. SCALE: 1"=20'

NUMBER	NORTHING	EASTING	ELEVATION	DESCRIPTION
1	1837992.62	6619929.83	(1540.28)	P-277-1
2	1837876.45	6619963.89	1515.38	FG
3	1837894.13	6619954.53	1515.67	FG
4	1837884.77	6619936.86	1515.95	FG
5	1837867.09	6619946.22	1515.67	FG
6	1837880.61	6619950.37		RP

Bureau Veritas North America
11590 West Bernardo Court Suite 100
San Diego, CA 92127-1624
Tel: (858) 451-6100 Fax: (858) 451-2846
www.us.bureauveritas.com

REGISTERED PROFESSIONAL ENGINEER STEPHEN K. SMITH RCE 29708 Exp. 3-31-17 CIVIL STATE OF CALIFORNIA

REVISIONS

NO.	WORK DONE	DATE	BY:	APP'D:	NO.	WORK DONE	DATE	BY:	APP'D:	NO.	WORK DONE	DATE	BY:	APP'D:

SAN DIEGO GAS & ELECTRIC COMPANY
SAN DIEGO, CALIFORNIA

SPL-10A (LINK 1)

TOWER STAGING/ACCESS PAD FOR SITE P276-1 & P277-1

DRAWN BY: 00	DATE:	SCALE: 1" = 20'	W.O.	REV. 0
CHECKED BY:	DATE:			
APPROVED BY:	DATE:		10A-P276-1&P277-1-TSAP	
CAD NO.:	PLOT SCALE: 1 = 1			

P:\16919 SDG&E SPL\CADD\10A\dwg\plan\Heliposds\10A-P276-1 & P277-1 TSAP.dwg|DMoy-24-20101308

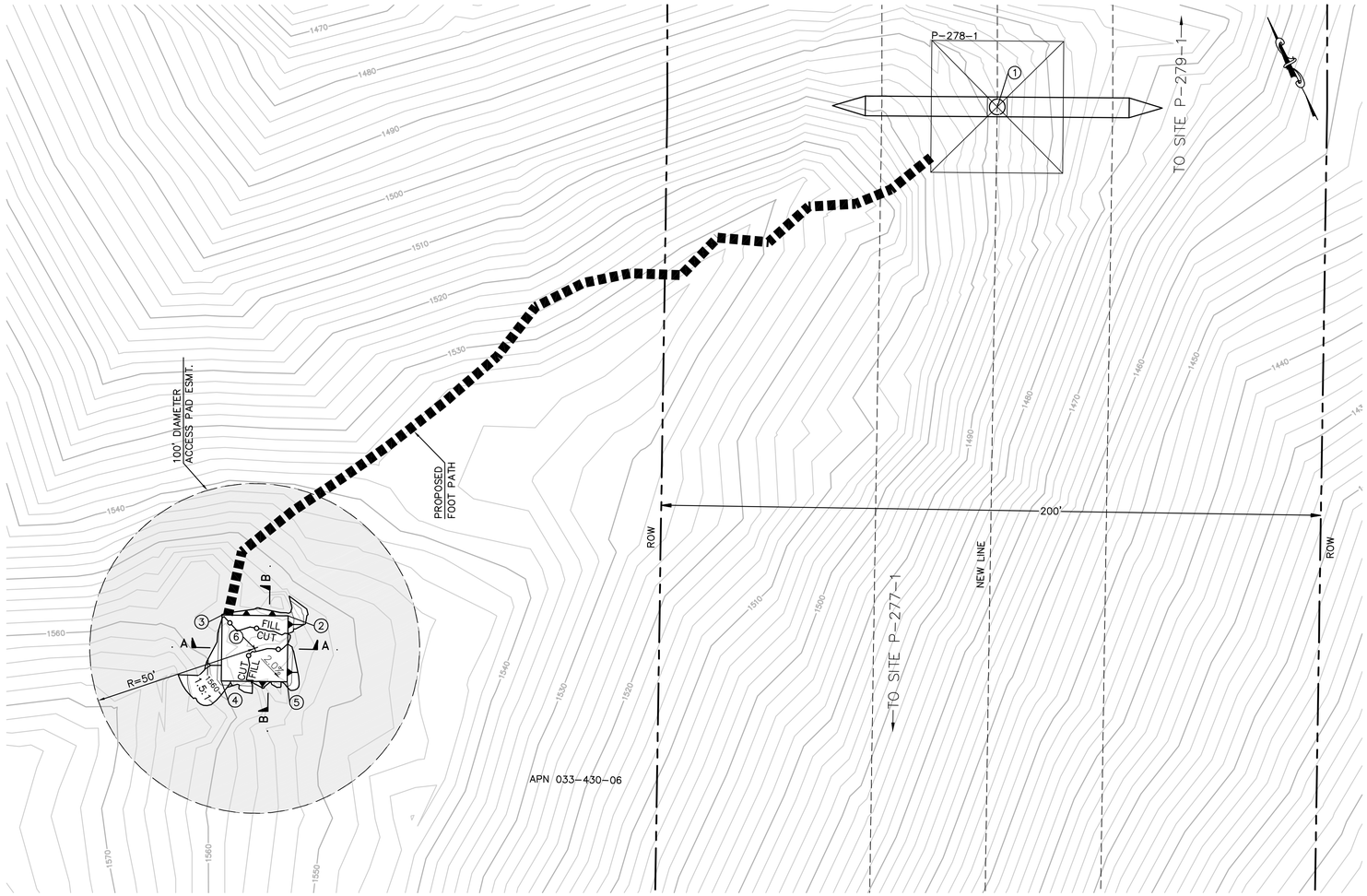

NUMBER	NORTHING	EASTING	ELEVATION	DESCRIPTION
1	1839162.12	6620525.02	(1498.45)	P-278-1
2	1839118.04	6620264.07	1557.18	FG
3	1839127.12	6620246.25	1557.46	FG
4	1839109.30	6620237.17	1557.18	FG
5	1839100.22	6620254.98	1556.90	FG
6	1839113.67	6620250.62		RP

STRUCTURE NUMBER	STRUCTURE TYPE	STRUCTURE LINE ANGLE	TOWER HEIGHT
P-278-1	500 KV EXMT Lattice Tangent Tower	-0.89	142.50

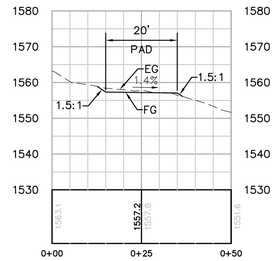

SECTION A-A
HORIZ. & VERT. SCALE: 1"=20'

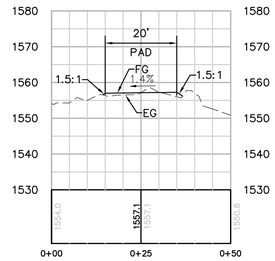

SECTION B-B
HORIZ. & VERT. SCALE: 1"=20'

EARTH QUANTITIES:
CUT: 7 CY
FILL: 6 CY
NET: 1 CY

DISTURBED AREA:
PAD: 674 SF
TOTAL: 674 SF

TOWER STAGING/ACCESS PAD FOR TOWER P-278-1
(THIS IS NOT A HELIPORT)
SCALE: 1" = 20'

GRAPHIC SCALE
20 0 20 40
1"=20'

PER ONSITE BIOLOGIST, TRANSPLANT NATIVE PLANT SPECIES OUTSIDE OF THE TSAP 100' DIAMETER EASEMENT AND TRIM OTHER PLANTS TO A HEIGHT OF 6 INCHES BUT NOT LESS THAN 4 INCHES.

P:\16919 SDG&E SPL\CADD\10A\dwg\plan\Helipads\10A-P278-1 TSAP.dwg[]May-24-2010|3:07

Bureau Veritas North America
11590 West Bernardo Court Suite 100
San Diego, CA 92127-1624
Tel: (858) 451-6100 Fax: (858) 451-2846
www.us.bureauveritas.com

REGISTERED PROFESSIONAL ENGINEER STEPHEN K. SMITH RCE 29708 Exp. 3-31-11 CIVIL STATE OF CALIFORNIA

REVISIONS

NO.	WORK DONE	DATE	BY:	APP'D:	NO.	WORK DONE	DATE	BY:	APP'D:	NO.	WORK DONE	DATE	BY:	APP'D:

SAN DIEGO GAS & ELECTRIC COMPANY
SAN DIEGO, CALIFORNIA

SPL-10A (LINK 1)
TOWER STAGING/ACCESS PAD FOR SITE P278-1

DRAWN BY: 00	DATE:	SCALE: 1" = 20'	W.O.	REV. 0
CHECKED BY:	DATE:			
APPROVED BY:	DATE:			
CAD NO.:		PLOT SCALE: 1 = 1		

10A-P278-1-TSAP

NUMBER	NORTHING	EASTING	ELEVATION	DESCRIPTION
1	1840677.15	6621266.79	(1252.89)	P-279-1
2	1840481.13	6621238.72	1221.49	FG
3	1840489.36	6621256.95	1221.21	FG
4	1840471.13	6621265.18	1221.49	FG
5	1840462.90	6621246.95	1221.77	FG
6	1840476.13	6621251.95		RP

STRUCTURE NUMBER	STRUCTURE TYPE	STRUCTURE LINE ANGLE	TOWER HEIGHT
P-279-1	500 KV EXMT Lattice Tangent Tower	1.67	175.50

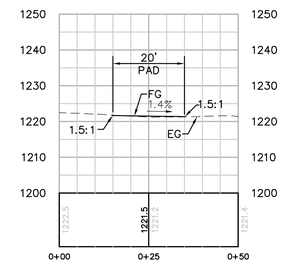

SECTION A-A

HORIZ. & VERT. SCALE: 1"=20'

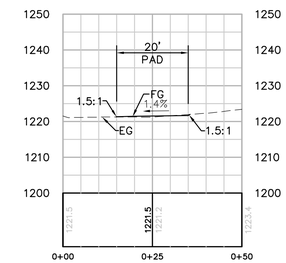

SECTION B-B

HORIZ. & VERT. SCALE: 1"=20'

EARTH QUANTITIES:

CUT: 2 CY
FILL: 1 CY
NET: 1 CY

DISTURBED AREA:

PAD: 435 SF
TOTAL: 435 SF

TOWER STAGING/ACCESS PAD FOR TOWER P-279-1

(THIS IS NOT A HELIPORT)

SCALE: 1" = 20'

GRAPHIC SCALE

20 0 20 40

1"=20'

PER ONSITE BIOLOGIST, TRANSPLANT NATIVE PLANT SPECIES OUTSIDE OF THE TSAP 100' DIAMETER EASEMENT AND TRIM OTHER PLANTS TO A HEIGHT OF 6 INCHES BUT NOT LESS THAN 4 INCHES.

P:\16919 SDG&E SPL\CADD\10A\dwg\plan\Helipads\10A-P279-1 TSAP.dwg\DMay-24-20101306

Bureau Veritas North America
11590 West Bernardo Court Suite 100
San Diego, CA 92127-1624
Tel: (858) 451-6100 Fax: (858) 451-2846
www.us.bureauveritas.com

REGISTERED PROFESSIONAL ENGINEER STEPHEN K. SMITH RCE 29708 Exp.3-31-17 CIVIL STATE OF CALIFORNIA

REVISIONS

NO.	WORK DONE	DATE	BY:	APP'D:	NO.	WORK DONE	DATE	BY:	APP'D:	NO.	WORK DONE	DATE	BY:	APP'D:

SAN DIEGO GAS & ELECTRIC COMPANY
SAN DIEGO, CALIFORNIA

SPL-10A (LINK 1)

TOWER STAGING/ACCESS PAD FOR SITE P279-1

DRAWN BY: 00	DATE:	SCALE: 1" = 20'	W.O.	REV. 0
CHECKED BY:	DATE:			
APPROVED BY:	DATE:			
CAD NO.:	PLOT SCALE: 1 = 1			

10A-P279-1-TSAP

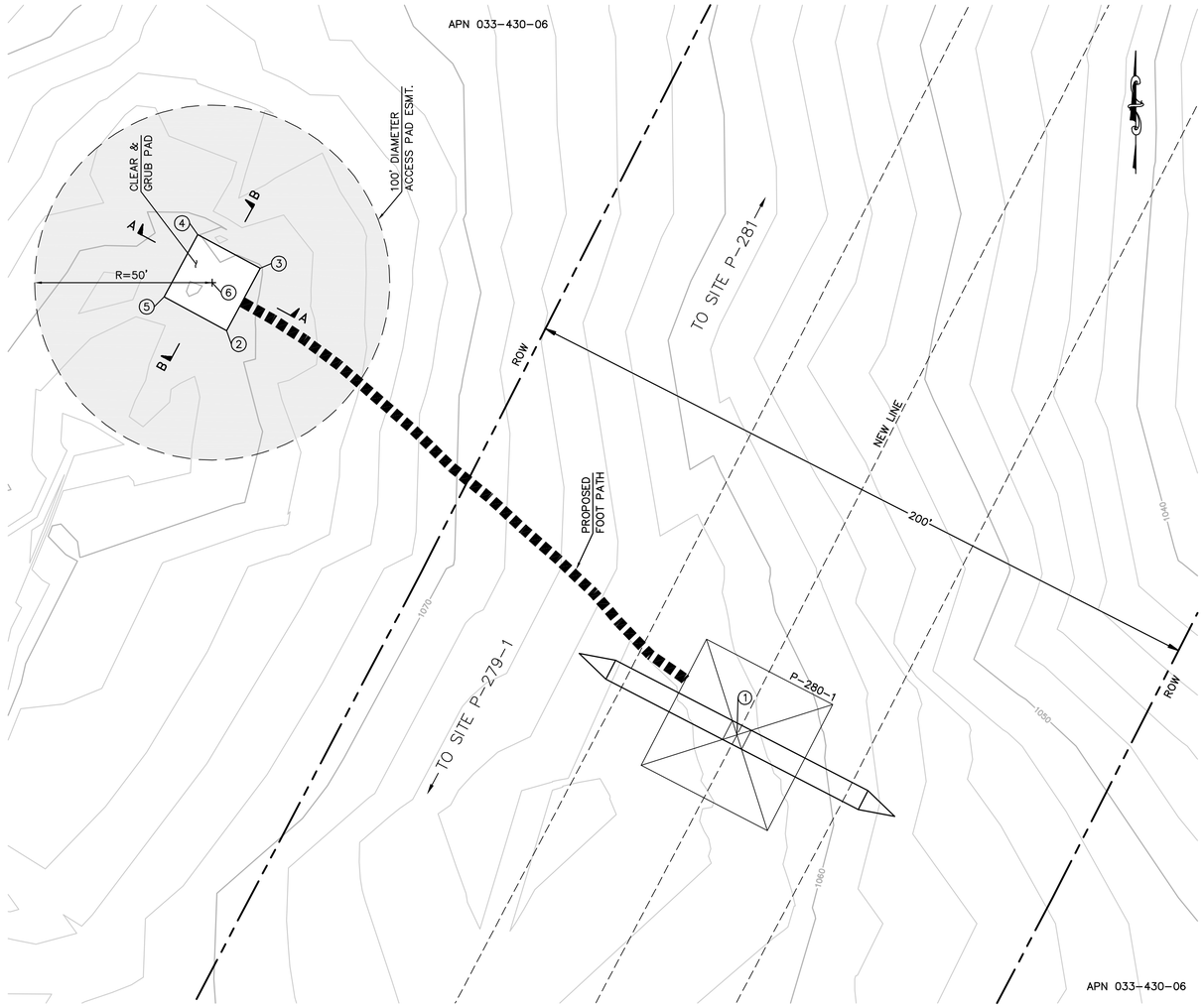

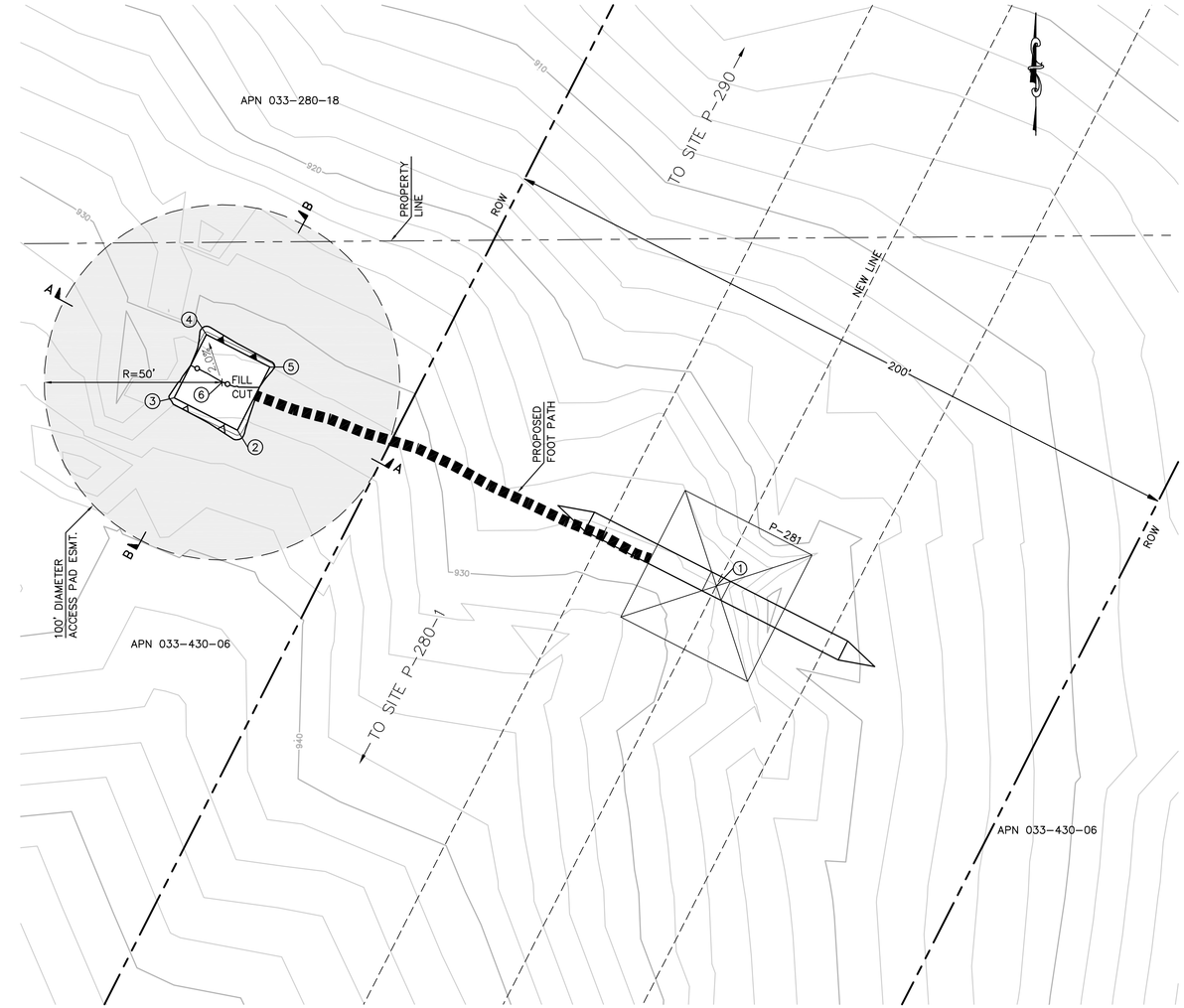

EARTH QUANTITIES:
CUT: 0 CY
FILL: 0 CY
NET: 0 CY

DISTURBED AREA:
PAD: 400 SF
TOTAL: 400 SF

TOWER STAGING/ACCESS PAD FOR TOWER P-280-1
(THIS IS NOT A HELIPORT)

SCALE: 1" = 20'

GRAPHIC SCALE
20 0 20 40
1"=20'

PER ONSITE BIOLOGIST, TRANSPLANT NATIVE PLANT SPECIES OUTSIDE OF THE TSAP 100' DIAMETER EASEMENT AND TRIM OTHER PLANTS TO A HEIGHT OF 6 INCHES BUT NOT LESS THAN 4 INCHES.

STRUCTURE NUMBER	STRUCTURE TYPE	STRUCTURE LINE ANGLE	TOWER HEIGHT
P-280-1	500 KV EXMT Lattice Tangent Tower	-0.78	169.5

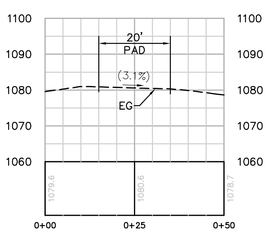

SECTION A-A
HORIZ. & VERT. SCALE: 1"=20'

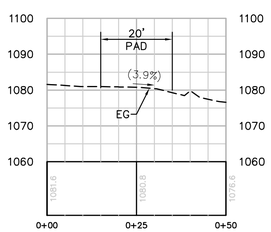

SECTION B-B
HORIZ. & VERT. SCALE: 1"=20'

NUMBER	NORTHING	EASTING	ELEVATION	DESCRIPTION
1	1842366.33	6622155.70	(1062.67)	P-280-1
2	1842480.22	6622012.00	(1081.09)	EG
3	1842497.82	6622021.51	(1080.08)	EG
4	1842507.33	6622003.91	(1080.28)	EG
5	1842489.73	6621994.40	(1081.49)	EG
6	1842493.77	6622007.96		RP

EARTH QUANTITIES:
CUT: 6 CY
FILL: 4 CY
NET: 2 CY

DISTURBED AREA:
PAD: 520 SF
TOTAL: 520 SF

TOWER STAGING/ACCESS PAD FOR TOWER P-281
(THIS IS NOT A HELIPORT)

SCALE: 1" = 20'

GRAPHIC SCALE
20 0 20 40
1"=20'

PER ONSITE BIOLOGIST, TRANSPLANT NATIVE PLANT SPECIES OUTSIDE OF THE TSAP 100' DIAMETER EASEMENT AND TRIM OTHER PLANTS TO A HEIGHT OF 6 INCHES BUT NOT LESS THAN 4 INCHES.

STRUCTURE NUMBER	STRUCTURE TYPE	STRUCTURE LINE ANGLE	TOWER HEIGHT
P-281	500 KV EXLD Lattice Dead-End Tower	0.00	156.75

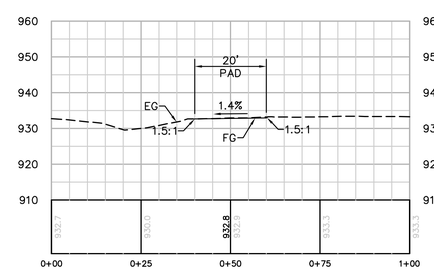

SECTION A-A
HORIZ. & VERT. SCALE: 1"=20'

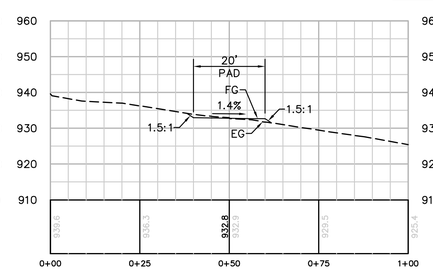

SECTION B-B
HORIZ. & VERT. SCALE: 1"=20'

NUMBER	NORTHING	EASTING	ELEVATION	DESCRIPTION
1	1843801.44	6622886.06	(928.03)	P-280-1
2	1843845.30	6622751.34	933.08	FG
3	1843854.41	6622733.53	932.80	FG
4	1843872.21	6622742.64	932.52	FG
5	1843863.10	6622760.45	932.80	FG
6	1843858.75	6622746.99		RP

Bureau Veritas North America
11590 West Bernardo Court Suite 100
San Diego, CA 92127-1624
Tel: (858) 451-6100 Fax: (858) 451-2846
www.us.bureauveritas.com

REGISTERED PROFESSIONAL ENGINEER
STEPHEN K. SMITH
NO. 29708
Exp. 3-31-17
CIVIL
STATE OF CALIFORNIA

REVISIONS

NO.	WORK DONE	DATE	BY:	APP'D:	NO.	WORK DONE	DATE	BY:	APP'D:	NO.	WORK DONE	DATE	BY:	APP'D:

SAN DIEGO GAS & ELECTRIC COMPANY
SAN DIEGO, CALIFORNIA

SPL-10A (LINK 1)
TOWER STAGING/ACCESS PAD FOR SITE P280-1 & P281

DRAWN BY: 00	DATE:	SCALE: 1" = 20'	W.O.	REV. 0
CHECKED BY:	DATE:			
APPROVED BY:	DATE:		10A-P280-1 & P281-TSAP	
CAD NO.:	PLOT SCALE: 1 = 1			

P:\16919 SDG&E SPL\CADD\10A\dwg\plan\Helipads\10A-P280-1 & 281 TSAP.dwg[]May-24-2010|3:10