

MAP FINDINGS
FOCUS MAP 63

Map ID Site Database(s) EPA ID Number

MARTIN MARIETTA TECHNOLOGIES (Continued)

S103625093

SAN DIEGO, CA 92138 - 0667
 County Not reported
 Gepaid: CAD982317489
 TSD EPA ID: Not reported
 Gen County: San Diego
 Tsd County: Los Angeles
 Tons: 0.03
 Facility Address 2: Not reported
 Waste Category: Off-specification, aged, or surplus organics
 Disposal Method: Transfer Station
 Contact: ELAINE BRIGGS ENV MGR
 Telephone: (619) 542-3239
 Mailing Name: Not reported
 Mailing Address: PO BOX 80667
 SAN DIEGO, CA 92138 - 0667
 County Not reported

[Click this hyperlink](#) while viewing on your computer to access 59 additional CA HAZNET record(s) in the EDR Site Report.

HMMD:

Facility ID:	134902	Business Code:	6HK50
Inactive Indicator:	Inactive	Permit Expiration:	Not reported
SIC:	Not reported	2nd Name:	Not reported
Owner:	Not reported		
Mailing Address:	SAN DIEGO CA 92186		
Corporate Code:	Not reported	Fire Dept District:	Not reported
Census Tract #:	95	EPA ID:	Not reported
Inspection Date:	Not reported	Reinspection Date:	Not reported
Inspector Name:	Not reported	Gas Station:	Not reported
Facility Contact:	GEORGE LARSEN	Delinquent Flag:	Not Delinquent
Property Owner:	Not reported		
PO Address:	Not reported	Facility Phone :	619-974-4771
Tank Owner:	Not reported		
TO Address:	Not reported		
Last Update:	05/10/05		
Last Delinquent Letter:	Not reported		
Last Letter Type:	Not reported		
Violation Notice Issued:	Not reported		
Map Code/Business Plan on File:	Not reported		
Business Plan Acceptance Date:	Not reported		
Reinspection Date Y2K Compatible:	Not reported		

HMMD DISCLOSURE INVENTORY:

Chemical Name:	Not reported		
Case Number:	Not reported		
Item Number:	Not reported		
Stored at 1 Time:	Not reported		
Measurement Units:	Not reported		
Carcinogen:	No	Annual Qty String:	Not reported
Quantity Stored At One Time:	Not reported		
Annual Quantity String:	Not reported		
1st Hazard Category:	Not reported		
2nd Hazard Category:	Not reported		

HMMD UNDERGROUND TANKS:

MAP FINDINGS
FOCUS MAP 63

Map ID Site Database(s) EPA ID Number

MARTIN MARIETTA TECHNOLOGIES (Continued)

S103625093

Tank Number:	Not reported	Tank ID Number:	Not reported
Capacity (Gal):	Not reported	Tank Exempt:	Not reported
Waste or Product:	Not reported	Tank Contents:	Not reported
HMMD WASTE STREAMS:			
Inspection Date:	Not reported	Waste Item #:	Not reported
Waste Code:	Not reported	Waste Name:	Not reported
Qnty at Inspection:	Not reported	Annual Quantity:	Not reported
Measurement Unit:	Not reported		
Treatment Method:	Not reported	Storage Method:	Not reported
Waste Description:	Not reported	Haz Waste Hauler:	Not reported
Carcinogen:	No		
Carcinogen:	No	Annual Qty String:	Not reported
Quantity String:	Not reported		
HMMD VIOLATIONS:			
Inspection Date:	Not reported	Occurrences:	Not reported
Waste Code:	Not reported		
Type of Violation:	Not reported		
Violation Description:			

[Click this hyperlink](#) while viewing on your computer to access additional CA HMMD detail in the EDR Site Report.

82

**LOCKHEED MARTIN--STF
11975 BEELER CANYON RD
POWAY, CA 92064**

**San Diego Co. HMMD S106062667
N/A**

HMMD:			
Facility ID:	128450	Business Code:	6HK50
Inactive Indicator:	Inactive	Permit Expiration:	Not reported
SIC:	Not reported	2nd Name:	SYCAMORE TEST FACILITY
Owner:	Not reported		
Mailing Address:	SAN DIEGO CA 92138	Fire Dept District:	Poway
Corporate Code:	Not reported	EPA ID:	CAD982317489
Census Tract #:	95	Reinspection Date:	Not reported
Inspection Date:	09/27/02	Gas Station:	Not reported
Inspector Name:	EPAREDES	Delinquent Flag:	Not Delinquent
Facility Contact:	ELAINE BRIGGS		
Property Owner:	UNITED STATES OF AMERICA	Facility Phone :	858-542-3239
PO Address:	00000		
Tank Owner:	Not reported		
TO Address:	Not reported		
Last Update:	05/10/05		
Last Delinquent Letter:	Not reported		
Last Letter Type:	Not reported		
Violation Notice Issued:	Not reported		
Map Code/Business Plan on File:	Not reported		
Business Plan Acceptance Date:	Not reported		
Reinspection Date Y2K Compatible:	Not reported		
HMMD DISCLOSURE INVENTORY:			
Chemical Name:	Not reported		
Case Number:	Not reported		
Item Number:	Not reported		
Stored at 1 Time:	Not reported		
Measurement Units:	Not reported		
Carcinogen:	No	Annual Qty String:	Not reported

MAP FINDINGS
FOCUS MAP 63

Map ID Site Database(s) EPA ID Number

LOCKHEED MARTIN--STF (Continued)

S106062667

Quantity Stored At One Time: Not reported
Annual Quantity String: Not reported
1st Hazard Category: Not reported
2nd Hazard Category: Not reported

HMMD UNDERGROUND TANKS:

Tank Number: Not reported Tank ID Number: Not reported
Capacity (Gal): Not reported Tank Exempt: Not reported
Waste or Product: Not reported Tank Contents: Not reported

HMMD WASTE STREAMS:

Inspection Date: Not reported Waste Item #: Not reported
Waste Code: Not reported Waste Name: Not reported
Qty at Inspection: Not reported Annual Quantity: Not reported
Measurement Unit: Not reported
Treatment Method: Not reported Storage Method: Not reported
Waste Description: Not reported Haz Waste Hauler: Not reported
Carcinogen: No
Carcinogen: No Annual Qty String: Not reported
Quantity String: Not reported

HMMD VIOLATIONS:

Inspection Date: Not reported Occurrences: Not reported
Waste Code: Not reported
Type of Violation: Not reported
Violation Description:

[Click this hyperlink](#) while viewing on your computer to access additional CA HMMD detail in the EDR Site Report.

85

**SDCTY: SCRIPPS RANCH RESERVOIR
SPRING CANYON ROAD NEAR RIESLING
SAN DIEGO, CA 92131**

**RCRA-SQG 1000905214
FINDS CA0000371187**

RCRAInfo:

Owner: CITY OF SAN DIEGO
(619) 492-5005
EPA ID: CA0000371187
Contact: JEFF COLLINGWOOD
(619) 533-5259

Classification: Small Quantity Generator
TSD Activities: Not reported

Violation Status: No violations found

FINDS:

Other Pertinent Environmental Activity Identified at Site:
RESOURCE CONSERVATION AND RECOVERY ACT INFORMATION SYSTEM

MAP FINDINGS
FOCUS MAP 63

Map ID	Site	Database(s)	EPA ID Number
87	MCMILLIN DEVELOPMENT WARRANTY 12201 SPRING CANYON RD SAN DIEGO, CA 92131	RCRA-SQG FINDS	1000254512 CAD982403248
	RCRAInfo: Owner: MCMILLIN DEVELOPMENT (415) 555-1212 EPA ID: CAD982403248 Contact: ENVIRONMENTAL MANAGER (619) 477-4117 Classification: Small Quantity Generator TSDF Activities: Not reported Violation Status: No violations found FINDS: Other Pertinent Environmental Activity Identified at Site: RESOURCE CONSERVATION AND RECOVERY ACT INFORMATION SYSTEM		
87	VERIZON SCRIPPS RANCH #117 12227 SPRING CANYON RD SAN DIEGO, CA 92131	San Diego Co. HMMD	S106070414 N/A
	HMMD: Facility ID: 200271 Inactive Indicator: Active SIC: Not reported Owner: Not reported Mailing Address: IRVINE CA 92618 Corporate Code: Not reported Census Tract #: 170.4 Inspection Date: 03/08/02 Inspector Name: MMCCULL1 Facility Contact: Not reported Property Owner: CITY OF SAN DIEGO PO Address: 00000 Tank Owner: Not reported TO Address: Not reported Last Update: 05/10/05 Last Delinquent Letter: Not reported Last Letter Type: Not reported Violation Notice Issued: Not reported Map Code/Business Plan on File: Not reported Business Plan Acceptance Date: Not reported Reinspection Date Y2K Compatible: 03/08/04 Business Code: 6HK18 Permit Expiration: Not reported 2nd Name: ATTN: MELINDA HSU Fire Dept District: San Diego EPA ID: Not reported Reinspection Date: Not reported Gas Station: Not reported Delinquent Flag: Not Delinquent Facility Phone : 949-286-7000 HMMD DISCLOSURE INVENTORY: Chemical Name: SULFURIC ACID, 30% BATTERY ELECTROLYTE Case Number: 7664-93-9 Item Number: SU02 Stored at 1 Time: Not reported Measurement Units: Not reported Carcinogen: No Quantity Stored At One Time: Not reported Annual Quantity String: Not reported 1st Hazard Category: Not reported 2nd Hazard Category: Not reported Annual Qty String: Not reported		

MAP FINDINGS
FOCUS MAP 63

Map ID Site Database(s) EPA ID Number

VERIZON SCRIPPS RANCH #117 (Continued)

S106070414

HMMD UNDERGROUND TANKS:

Tank Number:	Not reported	Tank ID Number:	Not reported
Capacity (Gal):	Not reported	Tank Exempt:	Not reported
Waste or Product:	Not reported	Tank Contents:	Not reported

HMMD WASTE STREAMS:

Inspection Date:	Not reported	Waste Item #:	Not reported
Waste Code:	Not reported	Waste Name:	Not reported
Qnty at Inspection:	Not reported	Annual Quantity:	Not reported
Measurement Unit:	Not reported		
Treatment Method:	Not reported	Storage Method:	Not reported
Waste Description:	Not reported	Haz Waste Hauler:	Not reported
Carcinogen:	No		
Carcinogen:	No	Annual Qty String:	Not reported
Quantity String:	Not reported		

HMMD VIOLATIONS:

Inspection Date:	Not reported	Occurrences:	Not reported
Waste Code:	Not reported		
Type of Violation:	Not reported		
Violation Description:			

[Click this hyperlink](#) while viewing on your computer to access additional CA HMMD detail in the EDR Site Report.

88

**USDA FS
12500 POMERADO RD
SAN DIEGO, CA 92131**

**RCRA-SQG 1000114409
FINDS CA5122390516
CERC-NFRAP**

CERCLIS-NFRAP Classification Data:

Federal Facility:	Federal Facility
Non NPL Code:	NFRAP
NPL Status:	Not on the NPL

CERCLIS-NFRAP Assessment History:

Assessment:	DISCOVERY	Completed:	12/01/1987
Assessment:	PRELIMINARY ASSESSMENT	Completed:	10/30/1992
Assessment:	PRELIMINARY ASSESSMENT	Completed:	08/31/1993
Assessment:	ARCHIVE SITE	Completed:	08/31/1993

CERCLIS-NFRAP Alias Name(s):

CLEVELAND NF: MT. LAGUNA LANDFILL

RCRAInfo:

Owner:	US FOREST SERVICE (415) 555-1212
EPA ID:	CA5122390516
Contact:	CHARLES PATE (619) 695-0376

Classification: Small Quantity Generator
TSDF Activities: Not reported

MAP FINDINGS
FOCUS MAP 63

<u>Map ID</u>	<u>Site</u>	<u>Database(s)</u>	<u>EPA ID Number</u>
---------------	-------------	--------------------	----------------------

USDA FS (Continued)

1000114409

Violation Status: No violations found

FINDS:

Other Pertinent Environmental Activity Identified at Site:

HAZARDOUS WASTE TRACKING SYSTEM-DATAMART

RESOURCE CONSERVATION AND RECOVERY ACT INFORMATION SYSTEM

TOXIC CHEMICAL RELEASE INVENTORY SYSTEM

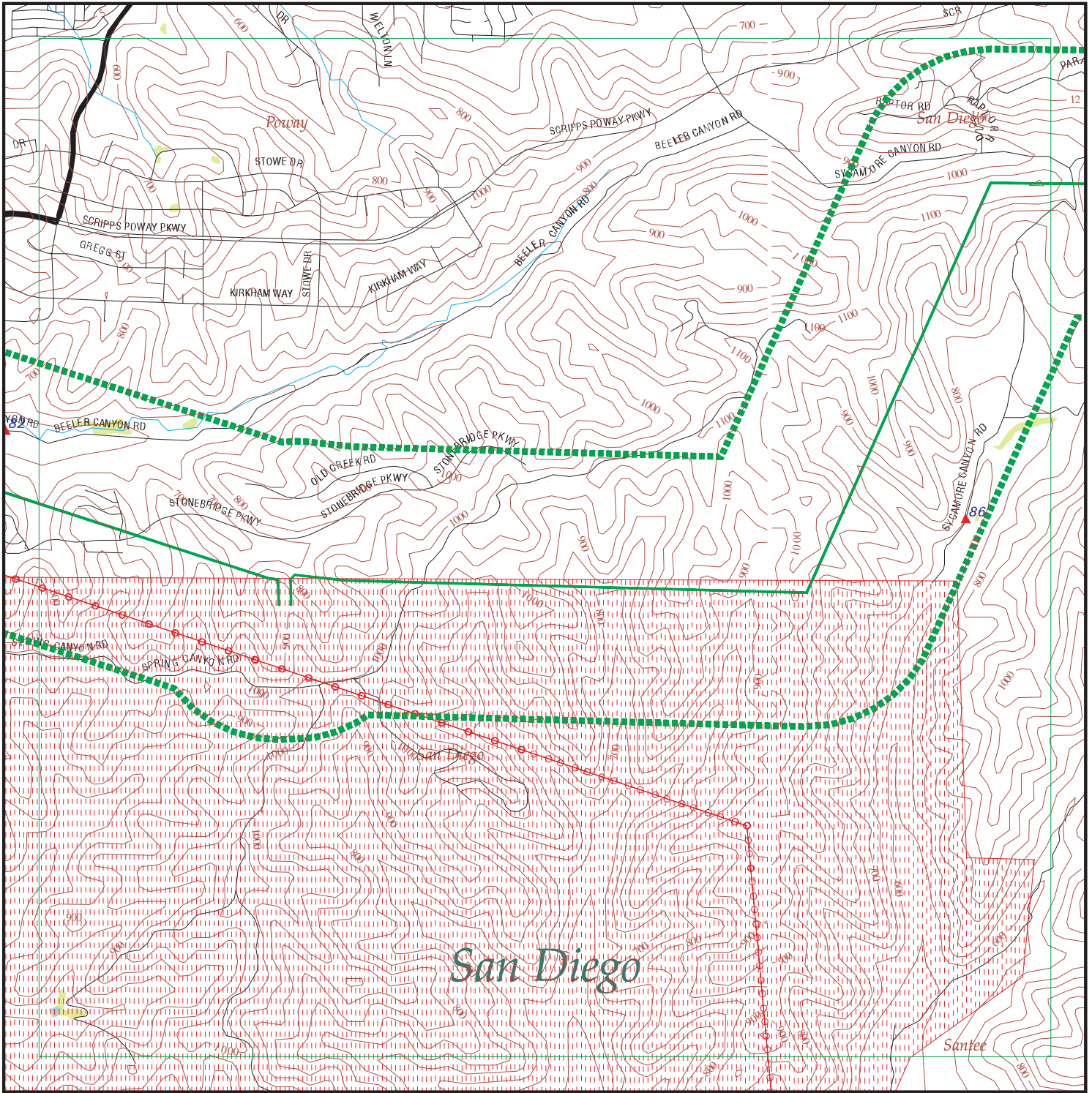
FOCUS MAP 63 ORPHAN SUMMARY

City	EDR ID	Site Name	Site Address	Zip	Database(s)
POWAY	S107145460	AUTOBODY EXCELLENCE	13907 / 1349 POWAY RD	92064	HAZNET
POWAY	S106875332	MARTIN MARIETTA TECHNOLOGIES	1975 BEELEER CANYON RD	92064	LUST
POWAY	S107144170	GF WHILLOCK GRADING	COR SABRE SPRINGS,PKWY / POWAY RD	92128	HAZNET
POWAY	S105087863	WESTERN IMAGE PAINTING	NE CORNER OF STOWE / PALMERALDO RD	92128	HAZNET
POWAY	S103951643	B W CARTER PAINTING	1/4 MI E SPRINGHURST ON CANERIDGE RD	92064	HAZNET
POWAY	S103951644	B W CARTER PAINTING	EASTEND OF SABER SPGS PKWY/POWAY RD	92064	HAZNET
POWAY	S102809076	COUNTY OF SAN DIEGO -THHWCF	GREGG COURT @ COMMUNITY RD	92064	HAZNET
POWAY	S103958868	COUNTY OF SAN DIEGO ENVIRONMENTAL HEALTH	GREGG COURT @ COMMUNITY RD	92064	HAZNET
POWAY	S106091400	BRIECK CONSTRUCTION & RESTORATION INC	13200 KIRKHAM WAY STE 102	92064	HAZNET
POWAY	S106105521	HEALTHY TIMES	13200 KIRKHAM WAY BLDG 104	92064	CA WDS
POWAY	S107148291	AAA ELECTRICAL DISCHARGE MACHINING INC	13100 KIRKHAM WY STE 209	92064	HAZNET
POWAY	S103677933	HIGHWAY OAK	9900 HIGHWAY OAK DR	92064	HAZNET
POWAY	S106086215	US FOREST SERVICE	1135 POMERADO RD	92131	HAZNET
POWAY	S106062661	CITY OF POWAY	POMERADO	92064	San Diego Co. HMMD
POWAY	S102809001	SAN DIEGO CO HHM COLLECTION EVENTS	POWAY HIGH SCHOOL	92064	HAZNET
POWAY	S106166516	POWAY QUALITY CARE CLEANERS	12636 POWAY RD STE C2	92064	HAZNET, CLEANERS
POWAY	S106925075	CUSH TOYOTA INC	13750 POWAY RD F	92064	SWEEPS UST
POWAY	S106928136	KENNETH E BATES	12805 POWAY RD 1735	92064	SWEEPS UST
POWAY	S106930849	POWAY AUTO REPAIR	13907 POWAY RD A	92064	SWEEPS UST
POWAY	U003937634	ARCO #1735	12805 POWAY RD # 1735	92064	UST
POWAY	S102801721	AMERICAN DESIGN PAINTING & DRYWALL	SCRIPPS POWAY PARKWAY / SPRING	92064	HAZNET
POWAY	S105724443	Q-TOUCH TECHNOLOGIES	13750 B STOWE ST	92064	HAZNET
POWAY	S107148337	MATRIX ENTERPRISES INC	12310 STOWE DR STE B	92064	HAZNET
POWAY	S106930801	POMERADO CEMETERY DISTRICT	14361 TIERRA BONITA RD 4	92064	SWEEPS UST
RANCHO BERNARDO	S103655296	1X AMERICAN DESIGN PAINTING	3600 CAMINITO CANTILENA	92128	HAZNET
RANCHO BERNARDO	S106089640	T & R PAINTING & DRYWALL	9636 DEER TRAIL	92128	HAZNET
RANCHO BERNARDO	S105087083	AMERICAN DESIGN PAINTING	N.W INTRSC T POMERADO / PASEO MONTE BATAL	92128	HAZNET
SAN DIEGO	1000985024	SDCTY WUD POMERADO SP	BERNARDO HGTS AND PKWY AVENIDA	92128	RCRA-SQG, FINDS
SAN DIEGO	S100732503	APN #303-070-00	BLACK MOUNTAIN RD	92129	LUST, San Diego Co. HMMD
SAN DIEGO	S106916191	MARINE CORPS AIR STATION (MCAS) MIRAMAR	BOX 452000 MCAS MIRAMAR BLDG 6317	92145	LUST
SAN DIEGO	U003789942	EQUILON ENTERPRISES	12174 CARMEL MOUNTAIN RD	92128	HAZNET
SAN DIEGO	S107141011	REEF MGMT	9855 CARROLL RD	92131	HAZNET
SAN DIEGO	S104571580	BW CARTER PAINTING	COR OF POWAY RD / SABRE SPRINGS PKWY	92128	HAZNET
SAN DIEGO	S106086685	E & D PAINTING	CORNER OF ALDERIDGE /	92131	HAZNET
SAN DIEGO	S100733624	WIN-TIME LTD PARTNERSHIP	KEARNY MESA RD	92126	LUST, San Diego Co. HMMD
SAN DIEGO	1004675551	SHELL SERVICE STATION	9840 MIRA MAR RD / KEARNY	92126	FINDS, RCRA-LQG
SAN DIEGO	S103673714	NEB-CAL PRINTING	830 MIRA MAR RD	92126	HAZNET
SAN DIEGO	S105126517	SHELL	8345 MIRA MESA B/CMO RUIZ	92126	HAZNET
SAN DIEGO	S107150132	SFPP LP	MIRAMAR NAVAL AIR STATION	92145	HAZNET
SAN DIEGO	S103674713	FOREIGN CAR SPECIALIST OF SD	8670 K MIRAMAR RD	92126	HAZNET
SAN DIEGO	S105126521	SHELL	9840 MIRAMAR RD/KEARNY MESA	92126	HAZNET
SAN DIEGO	S106088072	PHILLIPS NATIONAL INC	7606 MIRAMAR RD STE 7100	92126	HAZNET
SAN DIEGO	S106094276	SLAT SALT INC	8660 MIRAMAR RD ALLEY	92126	HAZNET

FOCUS MAP 63 ORPHAN SUMMARY

City	EDR ID	Site Name	Site Address	Zip	Database(s)
SAN DIEGO	S107143028	RIGHTLOOK COM	7616 MIRAMAR RD STE 5300	92126	HAZNET
SAN DIEGO	S103679347	MAXWELL TECHNOLOGIES SYSTEMS DIV INC	NAVAL AIR STATION MIRAMAR	92145	HAZNET
SAN DIEGO	S104582181		NAVAL STATION SAN DIEGO	92126	HAZNET, CHMIRS
SAN DIEGO	S106916225	DASON MIRAMAR AUTO PARK	NONE MIRAMAR RD	92126	LUST
SAN DIEGO	S102798553	AMERICAN DESIGN PAINTING	PARK VILLAGE / CAMINO RUIZ	92126	HAZNET
SAN DIEGO	1007200140	EXXONMOBIL OIL CORP.	12849 RANCHO PENASQUITOS	92129	RCRA-LQG
SAN DIEGO	S103981368	PENASQUITOS POINTE CHIROPRACTI	12880 B RANCHO PENASQUITOS BL	92129	HAZNET
SAN DIEGO	S100944588	SDCYT HOUSEHOLD HAZ WASTE COLLECTION	RANCHO BERNARDO HIGH SCHOOL	92128	HAZNET
SAN DIEGO	U003942984	WAYNE BEITEL ENTERPRISES INC	11891 RANCHO BERNARDO RD # 1995	92128	UST
SAN DIEGO	S104749852	RANCHO PENASQUITOS EXXON	12929 RANCHO PENASQUITOS B	92129	LUST, San Diego Co. HMMD, SWEEP UST
SAN DIEGO	S103679834	MCMILLIN PROJECT SERVICES INC	SCRIPPS RANCH BLVD. /	92131	HAZNET
SAN DIEGO	S104583934	KOCH MEMBRANE SYSTEMS	SCRIPPS RANCH OLD GROVE RD	92131	HAZNET
SAN DIEGO	U003941563	SDCTY-WATER,MIRAMAR OPERATIONS	10710 SCRIPPS LAKE DR # 10	92131	UST
SAN DIEGO	S105093041	SDCTY PENASQUITOS	10150 SCRIPPS HWY PARKWAY	92129	HAZNET
SAN DIEGO	S104565507	WESTERN IMAGE PAINTING	SPENCERPORT CUL DE SAC	92131	HAZNET
SAN DIEGO	1007198635	SDCTY; SCRIPPS RANCH RESERVOIR	SPRING CANYON RD NEAR RIESLING	92131	RCRA-SQG
SAN DIEGO	S102798552	AMERICAN DESIGN PAINTING	OF SPRING CANYON ROAD	92131	HAZNET
SAN DIEGO	S103679951	SDCTY WATWR SCRIPPS RANCH SP	SPRING CANYON RD NEAR RIESLING	92131	HAZNET
SAN DIEGO	U003789925	CITY OF S D WASTE MANAGEMENT	24532 SPRINGHURST DR	92064	UST, San Diego Co. HMMD
SAN DIEGO	S105086720	MCMILLEN COMMERCIAL INC	SRIPPS POWAY PKWY @ SUMMIT DR	92064	HAZNET
SAN DIEGO	S106090447	GEN DYNAMICS CORPORATE REAL ESTATE GROUP	SYCAMORE CANYON	92131	HAZNET
SAN DIEGO	S104573933	TURBO TECH REPAIR	10180 WILLOW ROAD	92131	HAZNET
SAN DIEGO	S107144626	P&WC COMPONENT REPAIRS SAN DIEGO	10180 WILLOW RD	92131	HAZNET
SAN DIEGO	CA S103443328	GRIT HILL DISPOSAL	MAST BLVD / HWY 52	92145	WMUDS/SWAT
SAN DIEGO	,CA S101612643	NORTH EAST MIRAMAR SAN LANDFIL	.5 MI SE OF POMERADO RD,SEC 35	92145	WMUDS/SWAT
SANTEE	S106086443	CALTRANS	RTE 52 PM 14-17	92071	HAZNET
SANTEE	S105084614	WESTERN IMAGE PAINTING INC	SILVER COUNTY ESTATE NW COR CUYAMACA	92071	HAZNET
SANTEE	S106085940	CALTRANS DIST 11/RIGHT OF WAY, DEMO	STATE RTE 52 POST MI 14.7-17.7	92071	HAZNET
SANTEE	S106092502	CALTRANS DIST 11/RIGHT OF WAY, DEMO	STATE RTE 52 PM 14.7-17.7	92071	HAZNET
SANTEE	S107139243	CALTRANS DIST 11/RIGHT OF WAY, DEMO	STATE RTE 52 POST MI 14.7-17.7	92071	HAZNET
SANTEE	S107147363	CALTRANS DIST 11/RIGHT OF WAY, DEMO	STATE RTE 52 PM 14.7-17.7	92071	HAZNET

Focus Map 64

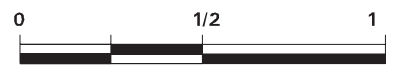


EDR DataMap™ - Environmental Atlas™

Sunrise Power Link

Legend

- | | | | | |
|---------------|-------------------------|-------------|-------------------|--------------|
| Roads | Waterways | Powerlines | Water | Listed Sites |
| Major Roads | Railroads | Pipelines | Superfund Sites | |
| Contour Lines | Study Boundary | Fault Lines | Federal DOD Sites | |
| Wetlands | Indian Reservations BIA | | | |



Scale in Miles

FOCUS MAP 64 SUMMARY

<u>Database</u>	<u>Total Plotted</u>
<u>FEDERAL RECORDS</u>	
NPL	0
Proposed NPL	0
Delisted NPL	0
NPL RECOVERY	0
CERCLIS	0
CERC-NFRAP	0
CORRACTS	0
RCRA TSD	0
RCRA Lg. Quan. Gen.	0
RCRA Sm. Quan. Gen.	0
ERNS	0
HMIRS	0
US ENG CONTROLS	0
US INST CONTROL	0
DOD	1
FUDS	0
US BROWNFIELDS	0
CONSENT	0
ROD	0
UMTRA	0
ODI	0
TRIS	0
TSCA	0
FTTS	0
SSTS	0
PADS	0
MLTS	0
MINES	0
FINDS	0
RAATS	0
<u>STATE AND LOCAL RECORDS</u>	
AWP	0
Cal-Sites	0
CA Bond Exp. Plan	0
NFA	0
NFE	0
REF	0
SCH	0
Toxic Pits	0
State Landfill	0
CA WDS	0
WMUDS/SWAT	0
Cortese	0
SWRCY	0
LUST	1
CA FID UST	0

FOCUS MAP 64 SUMMARY

<u>Database</u>	<u>Total Plotted</u>
SLIC	0
UST	0
HIST UST	0
AST	0
SWEEPS UST	0
CHMIRS	0
Notify 65	0
DEED	0
VCP	0
DRYCLEANERS	0
WIP	0
CDL	0
HAZNET	1
EMI	0
 <u>TRIBAL RECORDS</u>	
INDIAN RESERV	0
INDIAN LUST	0
INDIAN UST	0
 <u>EDR PROPRIETARY RECORDS</u>	
Manufactured Gas Plants	0

NOTES:

Sites may be listed in more than one database

MAP FINDINGS
FOCUS MAP 64

Map ID	Site	Database(s)	EPA ID Number
DOD Region	EL CENTRO NAVAL AIR FACILITY EL CENTRO NAVAL AIR FACIL (County), CA FEDERAL LANDS: Feature 1: Navy DOD Feature 2: Not reported Feature 3: Not reported Agency: DOD URL: Not reported Name 1: El Centro Naval Air Facility Name 2: Not reported Name 3: Not reported State: CA	DOD	CUSA045247 N/A
82	MARTIN MARIETTA TECHNOLOGIES 11975 BEELER CANYON RD POWAY, CA 92064 HAZNET: Gepaid: CAD982317489 TSD EPA ID: Not reported Gen County: San Diego Tsd County: 99 Tons: 0.01 Facility Address 2: Not reported Waste Category: Laboratory waste chemicals Disposal Method: Treatment, Tank Contact: ELAINE BRIGGS ENV MGR Telephone: (619) 542-3239 Mailing Name: Not reported Mailing Address: PO BOX 80667 SAN DIEGO, CA 92138 - 0667 County: Not reported Gepaid: CAD982317489 TSD EPA ID: Not reported Gen County: San Diego Tsd County: 99 Tons: 0.06 Facility Address 2: Not reported Waste Category: Laboratory waste chemicals Disposal Method: Treatment, Incineration Contact: ELAINE BRIGGS ENV MGR Telephone: (619) 542-3239 Mailing Name: Not reported Mailing Address: PO BOX 80667 SAN DIEGO, CA 92138 - 0667 County: Not reported Gepaid: CAD982317489 TSD EPA ID: Not reported Gen County: San Diego Tsd County: Los Angeles Tons: 1.39 Facility Address 2: Not reported Waste Category: Aqueous solution with 10% or more total organic residues Disposal Method: Transfer Station Contact: ELAINE BRIGGS ENV MGR Telephone: (619) 542-3239 Mailing Name: Not reported Mailing Address: PO BOX 80667	HAZNET San Diego Co. HMMD	S103625093 N/A

MAP FINDINGS
FOCUS MAP 64

Map ID	Site	Database(s)	EPA ID Number
--------	------	-------------	---------------

MARTIN MARIETTA TECHNOLOGIES (Continued)

S103625093

SAN DIEGO, CA 92138 - 0667

County Not reported

Gepaid: CAD982317489

TSD EPA ID: Not reported

Gen County: San Diego

Tsd County: Los Angeles

Tons: 0.72

Facility Address 2: Not reported

Waste Category: Other inorganic solid waste

Disposal Method: Transfer Station

Contact: ELAINE BRIGGS ENV MGR

Telephone: (619) 542-3239

Mailing Name: Not reported

Mailing Address: PO BOX 80667

SAN DIEGO, CA 92138 - 0667

County Not reported

Gepaid: CAD982317489

TSD EPA ID: Not reported

Gen County: San Diego

Tsd County: Los Angeles

Tons: 0.03

Facility Address 2: Not reported

Waste Category: Off-specification, aged, or surplus organics

Disposal Method: Transfer Station

Contact: ELAINE BRIGGS ENV MGR

Telephone: (619) 542-3239

Mailing Name: Not reported

Mailing Address: PO BOX 80667

SAN DIEGO, CA 92138 - 0667

County Not reported

[Click this hyperlink](#) while viewing on your computer to access 59 additional CA HAZNET record(s) in the EDR Site Report.

HMMD:

Facility ID:	134902	Business Code:	6HK50
Inactive Indicator:	Inactive	Permit Expiration:	Not reported
SIC:	Not reported	2nd Name:	Not reported
Owner:	Not reported		
Mailing Address:	SAN DIEGO CA 92186		
Corporate Code:	Not reported	Fire Dept District:	Not reported
Census Tract #:	95	EPA ID:	Not reported
Inspection Date:	Not reported	Reinspection Date:	Not reported
Inspector Name:	Not reported	Gas Station:	Not reported
Facility Contact:	GEORGE LARSEN	Delinquent Flag:	Not Delinquent
Property Owner:	Not reported		
PO Address:	Not reported	Facility Phone :	619-974-4771
Tank Owner:	Not reported		
TO Address:	Not reported		
Last Update:	05/10/05		
Last Delinquent Letter:	Not reported		
Last Letter Type:	Not reported		
Violation Notice Issued:	Not reported		
Map Code/Business Plan on File:	Not reported		
Business Plan Acceptance Date:	Not reported		

MAP FINDINGS
FOCUS MAP 64

Map ID Site Database(s) EPA ID Number

MARTIN MARIETTA TECHNOLOGIES (Continued)

S103625093

Reinspection Date Y2K Compatible: Not reported

HMMD DISCLOSURE INVENTORY:
 Chemical Name: Not reported
 Case Number: Not reported
 Item Number: Not reported
 Stored at 1 Time: Not reported
 Measurement Units: Not reported
 Carcinogen: No Annual Qty String: Not reported
 Quantity Stored At One Time: Not reported
 Annual Quantity String: Not reported
 1st Hazard Category: Not reported
 2nd Hazard Category: Not reported

HMMD UNDERGROUND TANKS:
 Tank Number: Not reported Tank ID Number: Not reported
 Capacity (Gal): Not reported Tank Exempt: Not reported
 Waste or Product: Not reported Tank Contents: Not reported

HMMD WASTE STREAMS:
 Inspection Date: Not reported Waste Item #: Not reported
 Waste Code: Not reported Waste Name: Not reported
 Qty at Inspection: Not reported Annual Quantity: Not reported
 Measurement Unit: Not reported
 Treatment Method: Not reported Storage Method: Not reported
 Waste Description: Not reported Haz Waste Hauler: Not reported
 Carcinogen: No Annual Qty String: Not reported
 Carcinogen: No
 Quantity String: Not reported

HMMD VIOLATIONS:
 Inspection Date: Not reported Occurrences: Not reported
 Waste Code: Not reported
 Type of Violation: Not reported
 Violation Description:

[Click this hyperlink](#) while viewing on your computer to access additional CA HMMD detail in the EDR Site Report.

82 **LOCKHEED MARTIN--STF
11975 BEELER CANYON RD
POWAY, CA 92064**

**San Diego Co. HMMD S106062667
N/A**

HMMD:
 Facility ID: 128450
 Inactive Indicator: Inactive Business Code: 6HK50
 SIC: Not reported Permit Expiration: Not reported
 Owner: Not reported 2nd Name: SYCAMORE TEST FACILITY
 Mailing Address: SAN DIEGO
 CA
 92138
 Corporate Code: Not reported Fire Dept District: Poway
 Census Tract #: 95 EPA ID: CAD982317489
 Inspection Date: 09/27/02 Reinspection Date: Not reported
 Inspector Name: EPAREDES Gas Station: Not reported
 Facility Contact: ELAINE BRIGGS Delinquent Flag: Not Delinquent
 Property Owner: UNITED STATES OF AMERICA
 PO Address: 00000
 Tank Owner: Not reported Facility Phone : 858-542-3239
 TO Address: Not reported
 Last Update: 05/10/05

MAP FINDINGS
FOCUS MAP 64

Map ID Site Database(s) EPA ID Number

LOCKHEED MARTIN--STF (Continued)

S106062667

Last Delinquent Letter: Not reported
 Last Letter Type: Not reported
 Violation Notice Issued: Not reported
 Map Code/Business Plan on File: Not reported
 Business Plan Acceptance Date: Not reported
 Reinspection Date Y2K Compatible: Not reported

HMMD DISCLOSURE INVENTORY:

Chemical Name: Not reported
 Case Number: Not reported
 Item Number: Not reported
 Stored at 1 Time: Not reported
 Measurement Units: Not reported
 Carcinogen: No Annual Qty String: Not reported
 Quantity Stored At One Time: Not reported
 Annual Quantity String: Not reported
 1st Hazard Category: Not reported
 2nd Hazard Category: Not reported

HMMD UNDERGROUND TANKS:

Tank Number: Not reported Tank ID Number: Not reported
 Capacity (Gal): Not reported Tank Exempt: Not reported
 Waste or Product: Not reported Tank Contents: Not reported

HMMD WASTE STREAMS:

Inspection Date: Not reported Waste Item #: Not reported
 Waste Code: Not reported Waste Name: Not reported
 Qty at Inspection: Not reported Annual Quantity: Not reported
 Measurement Unit: Not reported
 Treatment Method: Not reported Storage Method: Not reported
 Waste Description: Not reported Haz Waste Hauler: Not reported
 Carcinogen: No
 Carcinogen: No Annual Qty String: Not reported
 Quantity String: Not reported

HMMD VIOLATIONS:

Inspection Date: Not reported Occurrences: Not reported
 Waste Code: Not reported
 Type of Violation: Not reported
 Violation Description:

[Click this hyperlink](#) while viewing on your computer to access additional CA HMMD detail in the EDR Site Report.

86

**GOODAN RANCH
16450 SYCAMORE CANYON RD
SANTEE, CA 92071**

**LUST S106063433
San Diego Co. HMMD N/A**

State LUST:

Cross Street: Not reported
 Qty Leaked: Not reported
 Case Number: Not reported
 Reg Board: 9
 Chemical: Diesel
 Lead Agency: Local Agency
 Local Agency : 37000L
 Case Type: Soil only
Status: Case Closed
 Review Date: Not reported Confirm Leak: Not reported
 Workplan: Not reported Prelim Assess: Not reported
 Pollution Char: Not reported Remed Plan: Not reported

MAP FINDINGS
FOCUS MAP 64

Map ID Site Database(s) EPA ID Number

GOODAN RANCH (Continued)

S106063433

Remed Action: Not reported
 Monitoring: Not reported
 Close Date: 1991-07-03 00:00:00
 Release Date: Not reported
 Cleanup Fund Id : Not reported
 Discover Date : Not reported
 Enforcement Dt : Not reported
 Enf Type: Not reported
 Enter Date : Not reported
 Funding: Not reported
 Staff Initials: RG
 How Discovered: Not reported
 How Stopped: Close Tank
 Interim : Not reported
 Leak Cause: Spill
 Leak Source: Tank
 MTBE Date : Not reported
 Max MTBE GW : Not reported
 MTBE Tested: Not Required to be Tested.
 Priority: 7
 Local Case # : Not reported
 Beneficial: MUN,AGR,IND,PROC,REC-1,REC-2,WARM,COLD,WILD
 Staff : UNK
 GW Qualifier : Not reported
 Max MTBE Soil : Not reported
 Soil Qualifier : Not reported
 Hydr Basin #: 907.12 Note: Little
 Operator : Not reported
 Oversight Prgm: LOCNL
 Review Date : Not reported
 Stop Date : Not reported
 Work Suspended :Not reported
 Responsible Party:ROBERT MCNATT
 RP Address: P.O. BOX 422
 Global Id: T0608164453
 Org Name: Not reported
 Contact Person: Not reported
 MTBE Conc: 0
 Mtb Fuel: 0
 Water System Name: Not reported
 Well Name: Not reported
 Distance To Lust: 0
 Waste Discharge Global ID: Not reported
 Waste Disch Assigned Name: Not reported
 Summary : Not reported

HMMD:

Facility ID:	132101	Business Code:	Not reported
Inactive Indicator:	Inactive	Permit Expiration:	Not reported
SIC:	Not reported	2nd Name:	Not reported
Owner:	Not reported		
Mailing Address:	ESCONDIDO CA 92027		
Corporate Code:	Not reported	Fire Dept District:	Not reported
Census Tract #:	169	EPA ID:	Not reported
Inspection Date:	Not reported	Reinspection Date:	Not reported
Inspector Name:	Not reported	Gas Station:	Not reported

MAP FINDINGS
FOCUS MAP 64

Map ID Site Database(s) EPA ID Number

GOODAN RANCH (Continued)

S106063433

Facility Contact: Not reported Delinquent Flag: Not Delinquent
 Property Owner: COUNTY OF SAN DIEGO
 PO Address: 00000
 Tank Owner: Not reported Facility Phone :
 TO Address: Not reported
 Last Update: 05/10/05
 Last Delinquent Letter: Not reported
 Last Letter Type: Not reported
 Violation Notice Issued: Not reported
 Map Code/Business Plan on File: Not reported
 Business Plan Acceptance Date: Not reported
 Reinspection Date Y2K Compatible: Not reported

HMMD DISCLOSURE INVENTORY:

Chemical Name: Not reported
 Case Number: Not reported
 Item Number: Not reported
 Stored at 1 Time: Not reported
 Measurement Units: Not reported
 Carcinogen: No Annual Qty String: Not reported
 Quantity Stored At One Time: Not reported
 Annual Quantity String: Not reported
 1st Hazard Category: Not reported
 2nd Hazard Category: Not reported

HMMD UNDERGROUND TANKS:

Tank Number: Not reported Tank ID Number: Not reported
 Capacity (Gal): Not reported Tank Exempt: Not reported
 Waste or Product: Not reported Tank Contents: Not reported

HMMD WASTE STREAMS:

Inspection Date: Not reported Waste Item #: Not reported
 Waste Code: Not reported Waste Name: Not reported
 Qty at Inspection: Not reported Annual Quantity: Not reported
 Measurement Unit: Not reported
 Treatment Method: Not reported Storage Method: Not reported
 Waste Description: Not reported Haz Waste Hauler: Not reported
 Carcinogen: No
 Carcinogen: No Annual Qty String: Not reported
 Quantity String: Not reported

HMMD VIOLATIONS:

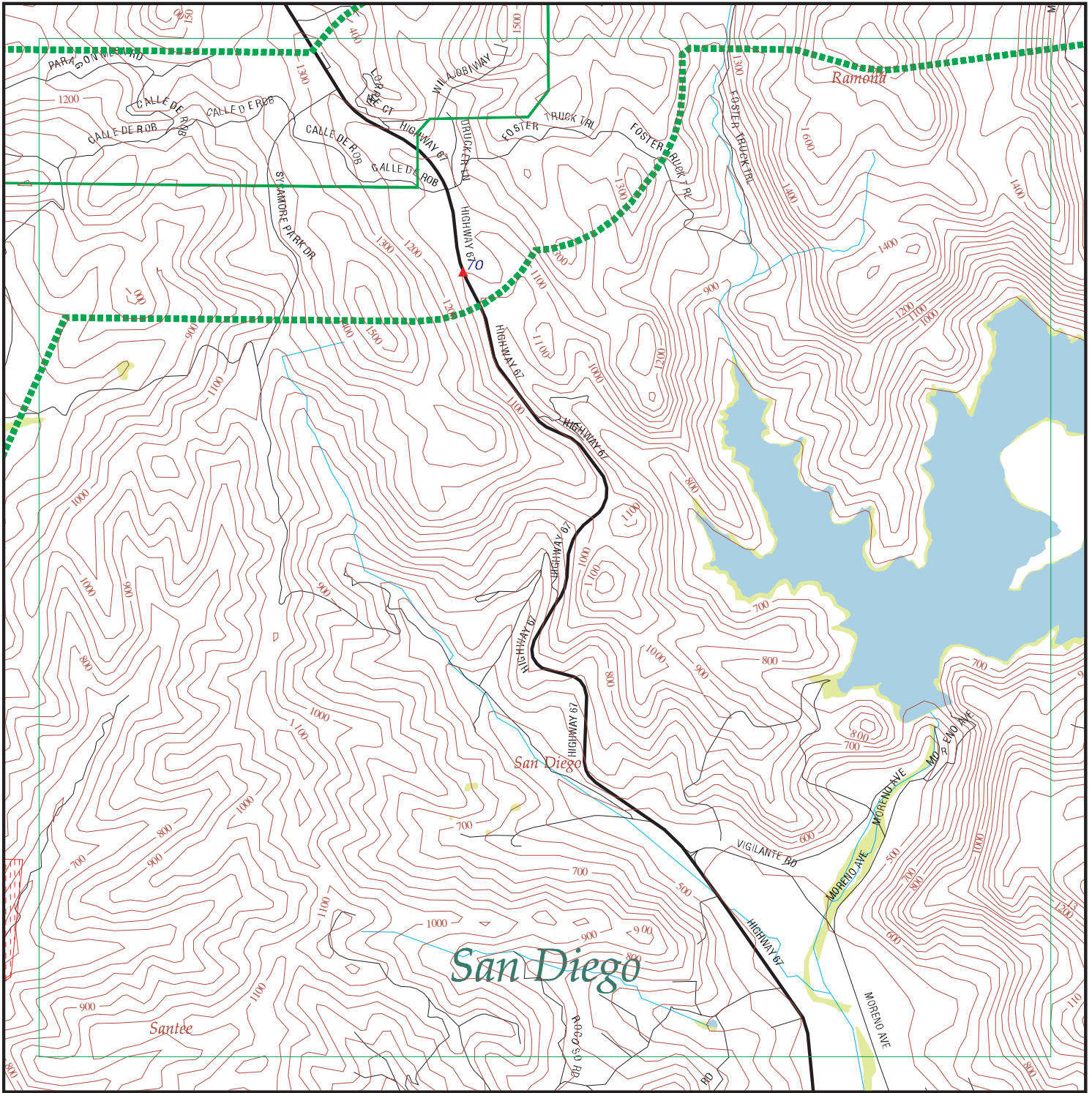
Inspection Date: Not reported Occurrences: Not reported
 Waste Code: Not reported
 Type of Violation: Not reported
 Violation Description:

[Click this hyperlink](#) while viewing on your computer to access additional CA HMMD detail in the EDR Site Report.

FOCUS MAP 64 ORPHAN SUMMARY

City	EDR ID	Site Name	Site Address	Zip	Database(s)
POWAY	S107145460	AUTOBODY EXCELLENCE	13907 / 1349 POWAY RD	92064	HAZNET
POWAY	S104564955	1X POWAY UNIFIED SCHOOL DISTRICT	ABRAXAS HIGH SCHOOL	92064	HAZNET
POWAY	S106875332	MARTIN MARIETTA TECHNOLOGIES	1975 BEELER CANYON RD	92064	LUST
POWAY	S103951644	B W CARTER PAINTING	EASTEND OF SABER SPGS PKWY/POWAY RD	92064	HAZNET
POWAY	S102809076	COUNTY OF SAN DIEGO -THHWCF	GREGG COURT @ COMMUNITY RD	92064	HAZNET
POWAY	S103958868	COUNTY OF SAN DIEGO ENVIRONMENTAL HEALTH	GREGG COURT @ COMMUNITY RD	92064	HAZNET
POWAY	S106091400	BRIECK CONSTRUCTION & RESTORATION INC	13200 KIRKHAM WAY STE 102	92064	HAZNET
POWAY	S106105521	HEALTHY TIMES	13200 KIRKHAM WAY BLDG 104	92064	CA WDS
POWAY	S107148291	AAA ELECTRICAL DISCHARGE MACHINING INC	13100 KIRKHAM WY STE 209	92064	HAZNET
POWAY	S103677933	HIGHWAY OAK	9900 HIGHWAY OAK DR	92064	HAZNET
POWAY	S102809001	SAN DIEGO CO HHM COLLECTION EVENTS	POWAY HIGH SCHOOL	92064	HAZNET
POWAY	S106166516	POWAY QUALITY CARE CLEANERS	12636 POWAY RD STE C2	92064	HAZNET, CLEANERS
POWAY	S106925075	CUSH TOYOTA INC	13750 POWAY RD F	92064	SWEEPS UST
POWAY	S106928136	KENNETH E BATES	12805 POWAY RD 1735	92064	SWEEPS UST
POWAY	S106930849	POWAY AUTO REPAIR	13907 POWAY RD A	92064	SWEEPS UST
POWAY	U003937634	ARCO #1735	12805 POWAY RD # 1735	92064	UST
POWAY	S102801721	AMERICAN DESIGN PAINTING & DRYWALL	SCRIPPS POWAY PARKWAY / SPRING	92064	HAZNET
POWAY	S105724443	Q-TOUCH TECHNOLOGIES	13750 B STOWE ST	92064	HAZNET
POWAY	S107148337	MATRIX ENTERPRISES INC	12310 STOWE DR STE B	92064	HAZNET
POWAY	S106930801	POMERADO CEMETERY DISTRICT	14361 TIERRA BONITA RD 4	92064	SWEEPS UST
SAN DIEGO	S105086720	MCMILLEN COMMERCIAL INC	SRIPPS POWAY PKWY @ SUMMIT DR	92064	HAZNET
SANTEE	S106086443	CALTRANS	RTE 52 PM 14-17	92071	HAZNET
SANTEE	1007200003	PADRE DAM MUNICIPAL WATER DISTRICT	12001 FANITA PARKWAY	92071	RCRA-LQG
SANTEE	S103986292	SAN DIEGO REGIONAL HHM PROGRAM	SANTANA HIGH SCHOOL	92071	HAZNET
SANTEE	S105084614	WESTERN IMAGE PAINTING INC	SILVER COUNTY ESTATE NW COR CUYAMACA	92071	HAZNET
SANTEE	S106085940	CALTRANS DIST 11/RIGHT OF WAY, DEMO	STATE RTE 52 POST MI 14.7-17.7	92071	HAZNET
SANTEE	S106092502	CALTRANS DIST 11/RIGHT OF WAY, DEMO	STATE RTE 52 PM 14.7-17.7	92071	HAZNET
SANTEE	S107139243	CALTRANS DIST 11/RIGHT OF WAY, DEMO	STATE RTE 52 POST MI 14.7-17.7	92071	HAZNET
SANTEE	S107147363	CALTRANS DIST 11/RIGHT OF WAY, DEMO	STATE RTE 52 PM 14.7-17.7	92071	HAZNET

Focus Map 65

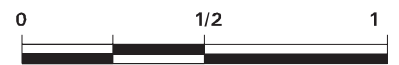


EDR DataMap™ - Environmental Atlas™

Sunrise Power Link

Legend

- | | | | | |
|---------------|----------------|-------------------------|-------------------|--------------|
| Roads | Waterways | Powerlines | Water | Listed Sites |
| Major Roads | Railroads | Pipelines | Superfund Sites | |
| Contour Lines | Study Boundary | Fault Lines | Federal DOD Sites | |
| Wetlands | | Indian Reservations BIA | | |



Scale in Miles

FOCUS MAP 65 SUMMARY

<u>Database</u>	<u>Total Plotted</u>
<u>FEDERAL RECORDS</u>	
NPL	0
Proposed NPL	0
Delisted NPL	0
NPL RECOVERY	0
CERCLIS	0
CERC-NFRAP	0
CORRACTS	0
RCRA TSD	0
RCRA Lg. Quan. Gen.	0
RCRA Sm. Quan. Gen.	0
ERNS	0
HMIRS	0
US ENG CONTROLS	0
US INST CONTROL	0
DOD	1
FUDS	0
US BROWNFIELDS	0
CONSENT	0
ROD	0
UMTRA	0
ODI	0
TRIS	0
TSCA	0
FTTS	0
SSTS	0
PADS	0
MLTS	0
MINES	0
FINDS	0
RAATS	0
<u>STATE AND LOCAL RECORDS</u>	
AWP	0
Cal-Sites	0
CA Bond Exp. Plan	0
NFA	0
NFE	0
REF	0
SCH	0
Toxic Pits	0
State Landfill	1
CA WDS	1
WMUDS/SWAT	0
Cortese	2
SWRCY	0
LUST	3
CA FID UST	0

FOCUS MAP 65 SUMMARY

<u>Database</u>	<u>Total Plotted</u>
SLIC	0
UST	0
HIST UST	0
AST	0
SWEEPS UST	0
CHMIRS	0
Notify 65	0
DEED	0
VCP	0
DRYCLEANERS	0
WIP	0
CDL	0
HAZNET	3
EMI	1
 <u>TRIBAL RECORDS</u>	
INDIAN RESERV	0
INDIAN LUST	0
INDIAN UST	0
 <u>EDR PROPRIETARY RECORDS</u>	
Manufactured Gas Plants	0

NOTES:

Sites may be listed in more than one database

MAP FINDINGS
FOCUS MAP 65

Map ID	Site	Database(s)	EPA ID Number
DOD Region	EL CENTRO NAVAL AIR FACILITY EL CENTRO NAVAL AIR FACIL (County), CA FEDERAL LANDS: Feature 1: Navy DOD Feature 2: Not reported Feature 3: Not reported Agency: DOD URL: Not reported Name 1: El Centro Naval Air Facility Name 2: Not reported Name 3: Not reported State: CA	DOD	CUSA045247 N/A
70	SLAUGHTERHOUSE CANYON PLANT 12560 HWY 67 LAKESIDE, CA 92040 WDS: Facility ID: San Diego 000000127 Facility Contact: ACCOUNTS PAYABLE SIC Code: 2951 Agency Name: HANSON AGGREGATES Agency Address: P.O. BOX 639069 SAN DIEGO 92163 - 9069 Agency Contact: Pete Zagar Design Flow: 0 Million Gal/Day Facility Type: Industrial - Facility that treats and/or disposes of liquid or semisolid wastes from any servicing, producing, manufacturing or processing operation of whatever nature, including mining, gravel washing, geothermal operations, air conditioning, ship building and repairing, oil production, storage and disposal operations, water pumping. Facility Status: Active - Any facility with a continuous or seasonal discharge that is under Waste Discharge Requirements. Agency Type: Private Waste Type: Process Waste (Waste produced as part of the industrial/manufacturing process) - Designated/Influent or Solid Wastes that pose a significant threat to water quality because of their high concentrations (E.G., BOD, Hardness, TRF, Chloride). 'Manageable' hazardous wastes (E.G., inorganic salts and heavy metals) are included in this category. Washwater Waste (Product washwater wastes: E.G., photo reuse wastewater, vegetable washwater) - Designated/Influent or Solid Wastes that pose a significant threat to water quality because of their high concentrations (E.G., BOD, Hardness, TRF, Chloride). 'Manageable' hazardous wastes (E.G., inorganic salts and heavy metals) are included in this category. Threat to Water: Minor Threat to Water Quality. A violation of a regional board order should cause a relatively minor impairment of beneficial uses compared to a major or minor threat. Not: All nurds without a TTWQ will be considered a minor threat to water quality unless coded at a higher Level. A Zero (0) may be used to code those NURDS that are found to represent no threat to water quality. Complexity: Category C - Facilities having no waste treatment systems, such as cooling water dischargers or those who must comply through best management practices, facilities with passive waste treatment and disposal systems, such as septic systems with subsurface disposal, or dischargers having waste storage systems with land disposal such as dairy waste ponds. Reclamation: No reclamation requirements associated with this facility. POTW: The facility is not a POTW. NPDES Number: Not reported Subregion: 9	CA WDS	S105255748 N/A

MAP FINDINGS
FOCUS MAP 65

Map ID	Site	Database(s)	EPA ID Number
70	REYBRO INC DBA QUALITY AUTO RECYCLING 12650 HWY 67 LAKESIDE, CA 92040	HAZNET	S103627059 N/A
	HAZNET: Gepaid: CAD981979024 TSD EPA ID: CAT080013352 Gen County: San Diego Tsd County: Los Angeles Tons: 0.4795 Facility Address 2: Not reported Waste Category: Aqueous solution with 10% or more total organic residues Disposal Method: Not reported Contact: GREG & DENNIS REYNOLDS Telephone: (000) 000-0000 Mailing Name: Not reported Mailing Address: 2181 WEISS WAY ESCONDIDO, CA 92026 County San Diego Gepaid: CAD981979024 TSD EPA ID: CAT080025711 Gen County: San Diego Tsd County: San Bernardino Tons: 0.4795 Facility Address 2: Not reported Waste Category: Aqueous solution with 10% or more total organic residues Disposal Method: Transfer Station Contact: GREG & DENNIS REYNOLDS Telephone: (000) 000-0000 Mailing Name: Not reported Mailing Address: 2181 WEISS WAY ESCONDIDO, CA 92026 County San Diego Gepaid: CAD981979024 TSD EPA ID: CAT080025711 Gen County: San Diego Tsd County: San Bernardino Tons: 0.4587 Facility Address 2: Not reported Waste Category: Aqueous solution with less than 10% total organic residues Disposal Method: Transfer Station Contact: GREG & DENNIS REYNOLDS Telephone: (000) 000-0000 Mailing Name: Not reported Mailing Address: 2181 WEISS WAY ESCONDIDO, CA 92026 County San Diego Gepaid: CAD981979024 TSD EPA ID: CAT080013352 Gen County: San Diego Tsd County: Los Angeles Tons: .8340 Facility Address 2: Not reported Waste Category: Unspecified aqueous solution Disposal Method: Recycler Contact: GREG & DENNIS REYNOLDS Telephone: (000) 000-0000 Mailing Name: Not reported		

MAP FINDINGS
FOCUS MAP 65

Map ID	Site	Database(s)	EPA ID Number
--------	------	-------------	---------------

REYBRO INC DBA QUALITY AUTO RECYCLING (Continued)

S103627059

Mailing Address: 2181 WEISS WAY
ESCONDIDO, CA 92026
County San Diego
Gepaid: CAD981979024
TSD EPA ID: CAT080033681
Gen County: San Diego
Tsd County: San Diego
Tons: 0.7
Facility Address 2: Not reported
Waste Category: Other organic solids
Disposal Method: Not reported
Contact: DENNIS REYNOLDS/VP
Telephone: (619) 286-1923
Mailing Name: Not reported
Mailing Address: 2181 WEISS WAY
ESCONDIDO, CA 92026
County San Diego

[Click this hyperlink](#) while viewing on your computer to access 5 additional CA HAZNET record(s) in the EDR Site Report.

70

**ASPHALT INC. - LAKESIDE
12560 HY 67
LAKESIDE, CA 92040**

**LUST S104745437
EMI N/A**

State LUST:

Cross Street: Not reported
Qty Leaked: Not reported
Case Number: Not reported
Reg Board: 9
Chemical: Diesel
Lead Agency: Local Agency
Local Agency : 37000L
Case Type: Drinking Water Aquifer affected
Status: Not reported
Review Date: Not reported
Workplan: Not reported
Pollution Char: Not reported
Remed Action: Not reported
Monitoring: Not reported
Close Date: Not reported
Release Date: Not reported
Cleanup Fund Id : Not reported
Discover Date : Not reported
Enforcement Dt : Not reported
Enf Type: NOR
Enter Date : Not reported
Funding: Not reported
Staff Initials: KH
How Discovered: Not reported
How Stopped: New Tank
Interim : Not reported
Leak Cause: Other Cause
Leak Source: Other Source
MTBE Date : Not reported
Max MTBE GW : Not reported
MTBE Tested: Not Required to be Tested.
Priority: 4

Confirm Leak: Not reported
Prelim Assess: Not reported
Remed Plan: Not reported

MAP FINDINGS
FOCUS MAP 65

Map ID Site Database(s) EPA ID Number

ASPHALT INC. - LAKESIDE (Continued)

S104745437

Local Case # : Not reported
 Beneficial: MUN,AGR,IND,PROC,REC-1,REC-2,WARM,COLD,WILD
 Staff : UNA
 GW Qualifier : Not reported
 Max MTBE Soil : Not reported
 Soil Qualifier : Not reported
 Hydr Basin # : 907.12
 Operator : Not reported
 Oversight Prgm: LUST
 Review Date : Not reported
 Stop Date : Not reported
 Work Suspended :Not reported
 Responsible Party:RAY E EHLY
 RP Address: PO BOX 2833
 Global Id: T0607301967
 Org Name: Not reported
 Contact Person: Not reported
 MTBE Conc: 0
 Mtbe Fuel: 0
 Water System Name: Not reported
 Well Name: Not reported
 Distance To Lust: 0
 Waste Discharge Global ID: Not reported
 Waste Disch Assigned Name: Not reported
 Summary : Not reported

Cross Street: Not reported
 Qty Leaked: Not reported
 Case Number : Not reported
 Reg Board: 9
 Chemical: Unleaded Gasoline
 Lead Agency: Local Agency
 Local Agency : 37000L
 Case Type: Soil only
Status: Not reported
 Review Date: Not reported
 Workplan: Not reported
 Pollution Char: Not reported
 Remed Action: Not reported
 Monitoring: Not reported
 Close Date: Not reported
 Release Date: Not reported
 Cleanup Fund Id : Not reported
 Discover Date : Not reported
 Enforcement Dt : Not reported
 Enf Type: Not reported
 Enter Date : Not reported
 Funding: Not reported
 Staff Initials: KH
 How Discovered: Not reported
 How Stopped: Close Tank
 Interim : Not reported
 Leak Cause: M
 Leak Source: D
 MTBE Date : Not reported
 Max MTBE GW : Not reported
 MTBE Tested: Site NOT Tested for MTBE.Includes Unknown and Not Analyzed.

Confirm Leak: Not reported
 Prelim Assess: Not reported
 Remed Plan: Not reported

MAP FINDINGS
FOCUS MAP 65

Map ID Site Database(s) EPA ID Number

ASPHALT INC. - LAKESIDE (Continued)

S104745437

Priority: 4
 Local Case # : Not reported
 Beneficial: MUN,AGR,IND,PROC,REC-1,REC-2,WARM,COLD,WILD
 Staff : UNA
 GW Qualifier : Not reported
 Max MTBE Soil : Not reported
 Soil Qualifier : Not reported
 Hydr Basin #: 907.12
 Operator : Not reported
 Oversight Prgm: LUST
 Review Date : Not reported
 Stop Date : Not reported
 Work Suspended : Not reported
 Responsible Party: KEVIN DOW OR JERRY RICHESON
 RP Address: P O BOX 2833
 Global Id: T0607302671
 Org Name: Not reported
 Contact Person: Not reported
 MTBE Conc: 0
 Mtbe Fuel: 1
 Water System Name: Not reported
 Well Name: Not reported
 Distance To Lust: 0
 Waste Discharge Global ID: Not reported
 Waste Disch Assigned Name: Not reported
 Summary : Not reported

 Cross Street: Not reported
 Qty Leaked: Not reported
 Case Number: Not reported
 Reg Board: 9
 Chemical: Diesel
 Lead Agency: Local Agency
 Local Agency : 37000L
 Case Type: Soil only
Status: Case Closed
 Review Date: Not reported Confirm Leak: Not reported
 Workplan: Not reported Prelim Assess: Not reported
 Pollution Char: Not reported Remed Plan: Not reported
 Remed Action: Not reported
 Monitoring: Not reported
 Close Date: 1995-09-27 00:00:00
 Release Date: Not reported
 Cleanup Fund Id : Not reported
 Discover Date : Not reported
 Enforcement Dt : Not reported
 Enf Type: Not reported
 Enter Date : Not reported
 Funding: Not reported
 Staff Initials: SW
 How Discovered: Not reported
 How Stopped: Not reported
 Interim : Not reported
 Leak Cause: Not reported
 Leak Source: Not reported
 MTBE Date : Not reported
 Max MTBE GW : Not reported

MAP FINDINGS
FOCUS MAP 65

Map ID Site Database(s) EPA ID Number

ASPHALT INC. - LAKESIDE (Continued)

S104745437

MTBE Tested: Not Required to be Tested.
Priority: Not reported
Local Case # : Not reported
Beneficial: MUN,AGR,IND,PROC,REC-1,REC-2,WARM,COLD,WILD
Staff : UNK
GW Qualifier : Not reported
Max MTBE Soil : Not reported
Soil Qualifier : Not reported
Hydr Basin #: 907.12
Operator : Not reported
Oversight Prgm: LOCNL
Review Date : Not reported
Stop Date : Not reported
Work Suspended :Not reported
Responsible Party:RAY E. EHLI SR
RP Address: 12560 HY 67
Global Id: T0608148891
Org Name: Not reported
Contact Person: Not reported
MTBE Conc: 0
Mtbe Fuel: 0
Water System Name: Not reported
Well Name: Not reported
Distance To Lust: 0
Waste Discharge Global ID: Not reported
Waste Disch Assigned Name: Not reported
Summary : Not reported

EMISSIONS :

Year : 1997
Facility ID : 5265
Air District Code : SD
SIC Code : 2951
Air Basin : SD
Air District Name : SAN DIEGO COUNTY APCD
Community Health Air Pollution Info System : Not reported
Consolidated Emission Reporting Rule : Not reported
County Code : 37
County ID : 37
Total Organic Hydrocarbon Gases Tons/Yr: 3
Reactive Organic Gases Tons/Yr: 3
Carbon Monoxide Emissions Tons/Yr: 8
NOX - Oxides of Nitrogen Tons/Yr: 3
SOX - Oxides of Sulphur Tons/Yr: 12
Particulate Matter Tons/Yr : 25
Part. Matter 10 Micrometers and Smaller Tons/Yr : 11

Year : 1998
Facility ID : 5265
Air District Code : SD
SIC Code : 2951
Air Basin : SD
Air District Name : SAN DIEGO COUNTY APCD
Community Health Air Pollution Info System : Not reported
Consolidated Emission Reporting Rule : Not reported
County Code : 37
County ID : 37
Total Organic Hydrocarbon Gases Tons/Yr: 3

MAP FINDINGS
FOCUS MAP 65

Map ID Site Database(s) EPA ID Number

ASPHALT INC. - LAKESIDE (Continued)

S104745437

Reactive Organic Gases Tons/Yr: 3
Carbon Monoxide Emissions Tons/Yr: 8
NOX - Oxides of Nitrogen Tons/Yr: 3
SOX - Oxides of Sulphur Tons/Yr: 1
Particulate Matter Tons/Yr : 25
Part. Matter 10 Micrometers and Smaller Tons/Yr : 11

Year : 1999
Facility ID : 5265
Air District Code : SD
SIC Code : 2951
Air Basin : SD
Air District Name : SAN DIEGO COUNTY APCD
Community Health Air Pollution Info System : Not reported
Consolidated Emission Reporting Rule : Not reported
County Code : 37
County ID : 37
Total Organic Hydrocarbon Gases Tons/Yr: 3
Reactive Organic Gases Tons/Yr: 3
Carbon Monoxide Emissions Tons/Yr: 8
NOX - Oxides of Nitrogen Tons/Yr: 3
SOX - Oxides of Sulphur Tons/Yr: 1
Particulate Matter Tons/Yr : 25
Part. Matter 10 Micrometers and Smaller Tons/Yr : 11

Year : 2000
Facility ID : 5265
Air District Code : SD
SIC Code : 2951
Air Basin : SD
Air District Name : SAN DIEGO COUNTY APCD
Community Health Air Pollution Info System : Not reported
Consolidated Emission Reporting Rule : Not reported
County Code : 37
County ID : 37
Total Organic Hydrocarbon Gases Tons/Yr: 4
Reactive Organic Gases Tons/Yr: 3
Carbon Monoxide Emissions Tons/Yr: 12
NOX - Oxides of Nitrogen Tons/Yr: 5
SOX - Oxides of Sulphur Tons/Yr: 1
Particulate Matter Tons/Yr : 40
Part. Matter 10 Micrometers and Smaller Tons/Yr : 20

Year : 2001
Facility ID : 5265
Air District Code : SD
SIC Code : 2951
Air Basin : SD
Air District Name : SAN DIEGO COUNTY APCD
Community Health Air Pollution Info System : Y
Consolidated Emission Reporting Rule : Not reported
County Code : 37
County ID : 37
Total Organic Hydrocarbon Gases Tons/Yr: 1
Reactive Organic Gases Tons/Yr: 1
Carbon Monoxide Emissions Tons/Yr: 14
NOX - Oxides of Nitrogen Tons/Yr: 6

MAP FINDINGS
FOCUS MAP 65

Map ID	Site	Database(s)	EPA ID Number
--------	------	-------------	---------------

ASPHALT INC. - LAKESIDE (Continued)

S104745437

SOX - Oxides of Sulphur Tons/Yr:	1
Particulate Matter Tons/Yr :	19
Part. Matter 10 Micrometers and Smaller Tons/Yr :	10
Year :	2002
Facility ID :	5265
Air District Code :	SD
SIC Code :	2951
Air Basin :	SD
Air District Name :	SAN DIEGO COUNTY APCD
Community Health Air Pollution Info System :	Y
Consolidated Emission Reporting Rule :	Not reported
County Code :	37
County ID :	37
Total Organic Hydrocarbon Gases Tons/Yr:	1
Reactive Organic Gases Tons/Yr:	1
Carbon Monoxide Emissions Tons/Yr:	14
NOX - Oxides of Nitrogen Tons/Yr:	6
SOX - Oxides of Sulphur Tons/Yr:	1
Particulate Matter Tons/Yr :	19
Part. Matter 10 Micrometers and Smaller Tons/Yr :	10
Year :	2003
Facility ID :	5265
Air District Code :	SD
SIC Code :	2951
Air Basin :	SD
Air District Name :	SAN DIEGO COUNTY APCD
Community Health Air Pollution Info System :	Not reported
Consolidated Emission Reporting Rule :	Not reported
County Code :	37
County ID :	37
Total Organic Hydrocarbon Gases Tons/Yr:	1
Reactive Organic Gases Tons/Yr:	1
Carbon Monoxide Emissions Tons/Yr:	14
NOX - Oxides of Nitrogen Tons/Yr:	6
SOX - Oxides of Sulphur Tons/Yr:	1
Particulate Matter Tons/Yr :	19
Part. Matter 10 Micrometers and Smaller Tons/Yr :	10

70

ASPHALT, INC., CHEVRON
12560 HWY 67
LAKESIDE, CA 92040

LUST S103891814
Cortese N/A

MAP FINDINGS
FOCUS MAP 65

Map ID	Site	Database(s)	EPA ID Number
--------	------	-------------	---------------

ASPHALT, INC., CHEVRON (Continued)

S103891814

LUST Region 9:

Case Number:	9UT3911	Release Date:	03/22/1999
Local Agency:	37000	Qty Leaked:	0
Substance:	12031	How Found:	Other Means
Date Found:	03/22/1999	How Stopped:	Other Means
Date Stopped:	03/22/1999	Cause:	Unknown
Source:	Unknown		
Lead Agency:	Local Agency		
Status:	Remediation Plan		
Case Type:	Soil only		
Confirm Date:	5/27/99	Submit Workplan:	5/27/99
Prelim Assess:	Not reported	Desc Pollution:	Not reported
Remed Plan:	Not reported	Remed Action:	Not reported
Began Monitor:	Not reported	Closed Date:	Not reported
Enforce Type:	Not reported		
Enforce Date:	Not reported		
Pilot Program:	LOP	Local Case:	H02233-003
Basin Number:	907.12	Gwater Depth:	>15'
File Disp:	Administratively opened on database, however no file physically exists		
Interim Remedial Actions:	Not reported		
Beneficial Use:	MUNBU		
Cleanup and Abatement order Number:	Not reported		
Waste Discharge Requirement Number:	Not reported		
NPDES Number:	Not reported		

CORTESE:

Region:	CORTESE
Fac Address 2:	12560 HWY 67

70

ASPHALT INC/CHEVRON
12560 HWY 67
LAKESIDE, CA 92040

HAZNET S102006331
LUST N/A
SWF/LF
Cortese

MAP FINDINGS
FOCUS MAP 65

Map ID Site Database(s) EPA ID Number

ASPHALT INC/CHEVRON (Continued)

S102006331

LUST Region 9:

Case Number:	9UT3210	Release Date:	09/27/1995
Local Agency:	37000		
Substance:	12034	Qty Leaked:	0
Date Found:	10/24/1995	How Found:	Not reported
Date Stopped:	/ /	How Stopped:	Not reported
Source:	Not reported	Cause:	Not reported
Lead Agency:	Local Agency		
Status:	Preliminary site assessment underway		
Case Type:	Soil only		
Confirm Date:	Not reported	Submit Workplan:	Not reported
Prelim Assess:	Not reported	Desc Pollution:	Not reported
Remed Plan:	Not reported	Remed Action:	Not reported
Began Monitor:	Not reported	Closed Date:	Not reported
Enforce Type:	SEL		
Enforce Date:	10/24/95		
Pilot Program:	LOP	Local Case:	H02233-002
Basin Number:	907.12	Gwater Depth:	Not reported
File Dispn:	Administratively opened on database, however no file physically exists		
Interim Remedial Actions:	Not reported		
Beneficial Use:	MUNBU		
Cleanup and Abatement order Number:	Not reported		
Waste Discharge Requirement Number:	Not reported		
NPDES Number:	Not reported		

LF:

Facility ID:	Not reported	Operator:	A-1 SOILS
Operator Addr:			
Date:	Not reported		
Address:	Not reported		
Prep By:	Not reported		
DOHS Number:	Not reported		
CUP Number:	Not reported		
CIWMB:	Not reported		
Activity:	Not reported		
Operator's Status:	ACTIVE		
Owner:	HANSON AGGREGATES PSW		
Facility Phone 2 :	Not reported		
Owner Address:	Not reported		
	Not reported		
Operator Phone:	Not reported	Owner Telephone:	Not reported
Regulation Status:	Not reported	Region:	SAN DIEGO
Location:	Not reported		
Parcel Num:	Not reported		
Parcel Num 2 :	Not reported		
Land Use:	Not reported		
Sig. Change Since Last Visit:	Not reported		
Site Size:	Not reported		
Other Observations:	Not reported		
Issue And Observations:	Not reported		
Recommendations / Follow Up:	Not reported		
Program Type:	Not reported		
Public Notice:	Not reported		
PERMTIER:	EA NOTIFICATION		
Lat/Long:	Not reported	Permit Date:	Not reported
Accepted Waste:			
Restrictions:			

MAP FINDINGS
FOCUS MAP 65

Map ID Site Database(s) EPA ID Number

ASPHALT INC/CHEVRON (Continued)

S102006331

Status :	Not reported	Swisnumber :	37-AA-0949
Site Type :	ANIMAL MATERIAL COMP	Aka :	Not reported
Type Of Waste :	Not reported	Disposal Area :	Not reported
SWFP Date :	Not reported	WDR Number :	Not reported
Dates Operation :	Not reported	Closure Approve :	Not reported
Dt Of Field Units :	Not reported	Surface Condition :	Not reported
Lea Date :	Not reported	Reassess Site :	Not reported
Leachate :	Not reported	Emrgncy Response	Not reported
Landfill Gas :	Not reported		
Priority For Site Assessment :	Not reported		
Other Recommendation :	Not reported		
Explanation:	Not Reported		
No Further Action:	Not Reported		
Permitted Throughput with Units:	Not reported		
Actual Throughput with Units:	Not reported		
Actual Capacity with Units:	Not reported		
Permitted Capacity with Units:	Not reported		
Remaining Capacity with Units:	Not reported		
Permitted Total Acreage:	Not reported		
Remaining Capacity :	Not reported		
Fill Area:	Not reported	Inspe Frequency :	QUARTERLY
Landuse Name:	Not reported	GIS Source:	Not reported
Permit Status:	Not reported	Category:	Not reported
Unit Number:	Not reported	Closure Date:	Not reported
Closure Type:	Not reported	Disposal Acreage:	Not reported
Year Opened:	Not reported	Year Closed:	Not reported
Last Waste Tire Inspection Count :	Not reported		
Last Waste Tire Inspection Date:	Not reported		
Original Waste Tire Count:	Not reported		
Original Waste Tire Count Date:	Not reported		
Type Of Refuse:	Not reported		
Avg Depth Of Fill:	Not reported		
Addtl Expansion Area:	Not reported		
Site Description:	Not Reported		

HAZNET:

Gepaid:	CAL000212767
TSD EPA ID:	Not reported
Gen County:	San Diego
Tsd County:	Orange
Tons:	0.09
Facility Address 2:	Not reported
Waste Category:	Liquids with halogenated organic compounds > 1000 mg/l
Disposal Method:	Transfer Station
Contact:	TOM FERRELL
Telephone:	(858) 577-2772
Mailing Name:	Not reported
Mailing Address:	PO BOX 639069 SAN DIEGO, CA 92163 - 9069
County	Not reported

MAP FINDINGS
FOCUS MAP 65

Map ID Site Database(s) EPA ID Number

ASPHALT INC/CHEVRON (Continued)

S102006331

Gepaid: CAL000212767
TSD EPA ID: AZR000035915
Gen County: San Diego
Tsd County: San Diego
Tons: 40
Facility Address 2: Not reported
Waste Category: Other organic solids
Disposal Method: Recycler
Contact: TOM FERRELL
Telephone: (858) 577-2772
Mailing Name: Not reported
Mailing Address: PO BOX 639069
SAN DIEGO, CA 92163 - 9069
County San Diego

Gepaid: CAL000212767
TSD EPA ID: CAD980884183
Gen County: San Diego
Tsd County: San Diego
Tons: 0.06
Facility Address 2: Not reported
Waste Category: Off-specification, aged, or surplus organics
Disposal Method: Transfer Station
Contact: TOM FERRELL
Telephone: (858) 577-2772
Mailing Name: Not reported
Mailing Address: PO BOX 639069
SAN DIEGO, CA 92163 - 9069
County San Diego

Gepaid: CAL000212767
TSD EPA ID: CAT080033681
Gen County: San Diego
Tsd County: San Diego
Tons: 0.2
Facility Address 2: Not reported
Waste Category: Unspecified oil-containing waste
Disposal Method: Recycler
Contact: TOM FERRELL
Telephone: (858) 577-2772
Mailing Name: Not reported
Mailing Address: PO BOX 639069
SAN DIEGO, CA 92163 - 9069
County San Diego

Gepaid: CAL000212767
TSD EPA ID: CAT080033681
Gen County: San Diego
Tsd County: San Diego
Tons: 1.3
Facility Address 2: Not reported
Waste Category: Other organic solids
Disposal Method: Recycler
Contact: TOM FERRELL
Telephone: (858) 577-2772
Mailing Name: Not reported
Mailing Address: PO BOX 639069
SAN DIEGO, CA 92163 - 9069

MAP FINDINGS
FOCUS MAP 65

Map ID	Site	Database(s)	EPA ID Number
	<p>ASPHALT INC/CHEVRON (Continued)</p> <p>County San Diego</p> <p>Click this hyperlink while viewing on your computer to access 6 additional CA HAZNET record(s) in the EDR Site Report.</p> <p>CORTESE: Region: CORTESE Fac Address 2: 12560 HWY 67</p>		S102006331
70	<p>MJ BAXTER DRILLING 12485 HWY 67 NO LAKESIDE, CA 92040</p> <p>HAZNET: Gepaid: CAL000022935 TSD EPA ID: CAD000088252 Gen County: San Diego Tsd County: Los Angeles Tons: 1.2000 Facility Address 2: Not reported Waste Category: Unspecified oil-containing waste Disposal Method: Transfer Station Contact: BAXTER BLASTING CO Telephone: (000) 000-0000 Mailing Name: Not reported Mailing Address: PO BOX 245 EL CAJON, CA 92022 - 0245 County San Diego</p> <p>Gepaid: CAL000022935 TSD EPA ID: CAT080033681 Gen County: San Diego Tsd County: Los Angeles Tons: 2.7 Facility Address 2: Not reported Waste Category: Other organic solids Disposal Method: Disposal, Land Fill Contact: BAXTER BLASTING CO Telephone: (000) 000-0000 Mailing Name: Not reported Mailing Address: PO BOX 245 EL CAJON, CA 92022 - 0245 County San Diego</p> <p>Gepaid: CAL000022935 TSD EPA ID: CAT080033681 Gen County: San Diego Tsd County: Los Angeles Tons: 1.0008 Facility Address 2: Not reported Waste Category: Unspecified sludge waste Disposal Method: Disposal, Land Fill Contact: BAXTER BLASTING CO Telephone: (000) 000-0000 Mailing Name: Not reported Mailing Address: PO BOX 245 EL CAJON, CA 92022 - 0245 County San Diego</p>	HAZNET	S103977951 N/A

MAP FINDINGS
FOCUS MAP 65

Map ID Site Database(s) EPA ID Number

MJ BAXTER DRILLING (Continued)

S103977951

Gepaid: CAL000022935
TSD EPA ID: Not reported
Gen County: San Diego
Tsd County: Los Angeles
Tons: 2.29
Facility Address 2: Not reported
Waste Category: Unspecified organic liquid mixture
Disposal Method: Recycler
Contact: JEFF BRUST
Telephone: (619) 443-7800
Mailing Name: Not reported
Mailing Address: PO BOX 245
 EL CAJON, CA 92022 - 0245
County Not reported

Gepaid: CAL000022935
TSD EPA ID: Not reported
Gen County: San Diego
Tsd County: Los Angeles
Tons: 8.4
Facility Address 2: Not reported
Waste Category: Other organic solids
Disposal Method: Recycler
Contact: JEFF BRUST
Telephone: (619) 443-7800
Mailing Name: Not reported
Mailing Address: PO BOX 245
 EL CAJON, CA 92022 - 0245
County Not reported

[Click this hyperlink](#) while viewing on your computer to access
1 additional CA HAZNET record(s) in the EDR Site Report.


FOCUS MAP 65 ORPHAN SUMMARY

City	EDR ID	Site Name	Site Address	Zip	Database(s)
JULIAN	S106070107	RAMONA EGG ENT./SYLVESTER INT.	941 OLD JULIAN HWY	92065	San Diego Co. HMMD
LAKESIDE	S105091798	KUHMER EQUIPMENT	10806 HWY 57	92040	HAZNET
LAKESIDE	S105090774	C A R__INC	1265 HWY 67	92040	HAZNET
LAKESIDE	S105091000	HANSON AGGREGATES PACIFIC SW REGION	12535 HWY 67	92040	HAZNET
LAKESIDE	S105091232	PERRY AND SHAW INC	11935 HWY 67	92040	HAZNET
LAKESIDE	S105722295	NELSON & SLOAN	12685 HWY 67	92040	HAZNET
LAKESIDE	S105722445	A&T LAWNMOWER	10830 HWY 67	92040	HAZNET
LAKESIDE	S106070370	AL'S AUTO WRECKING	12650 HWY 67	92040	HAZNET, San Diego Co. HMMD
LAKESIDE	S106070808	WAGNER CONSTRUCTION	12512 HWY 67	92040	HAZNET, San Diego Co. HMMD
LAKESIDE	S106072093	CHUCK GREEN & ASSOCIATES INC	12211 HWY 67	92040	HAZNET, San Diego Co. HMMD
LAKESIDE	S107144852	WESTERN BULK TRANSPORT INC	1270-8 HWY 67	92040	HAZNET
LAKESIDE	1003878049	ANDERSON DRILLING CO STORAGE LOT	ACROSS FROM 12370 LAKESIDE	92040	CERC-NFRAP
LAKESIDE	1001404266	BARONA RESERVATION METHAMPHETAMINE DRUM	OFF WILCAT CANYON ROAD	92040	CERCLIS, FINDS
LAKESIDE	S100861205	EL CAJON GRADING & ENG CO INC	13831 OLD HWY 8	92040	HAZNET
LAKESIDE	S105155620	C & J WOOD RECYCLING	RIVERFORD ROAD	92040	SWF/LF
LAKESIDE	1000978092	CHILCOTE CORP	12570 1 SLAUGHTERHOUSE CYN	92040	RCRA-SQG, FINDS
LAKESIDE	S102812079	CHILCOTE INC	12570 SLAUGHTERHOUSE CYN RD	92040	HAZNET
LAKESIDE	U003939633	ERRECA, INC.	12570 SLAUGHTERHOUSE CY #1	92040	UST
POWAY	S103677933	HIGHWAY OAK	9900 HIGHWAY OAK DR	92064	HAZNET
RAMONA	S106061757	RAMONA FOREST FIRE STATION	16310 HWY 67	92065	San Diego Co. HMMD
RAMONA	S106061758	LEMURIAN FELLOWSHIP	17201 HWY 67	92065	San Diego Co. HMMD
RAMONA	S106062229	ROBERT C WADE	16707 HWY 67	92065	San Diego Co. HMMD
RAMONA	S106088217	STRATEGIC BIO SOLUTIONS INC	3065 HWY 67	92065	HAZNET
RAMONA	S106061759	GOLDEN EAGLE FARM	27236 HWY 78	92065	San Diego Co. HMMD
RAMONA	S106061760	WITCH CREEK FOREST FIRE STATIO	27330 HWY 78	92065	San Diego Co. HMMD
RAMONA	S106061762	TULLOCH RANCH	28223 HWY 78	92065	San Diego Co. HMMD
RAMONA	S106061864	O.A. CUMMING	28368 HWY 78	92065	HAZNET, San Diego Co. HMMD
RAMONA	S106062230	HI-WAY MARKET, L.L.C.	741 HWY 78	92065	San Diego Co. HMMD
RAMONA	S106062749	ANDERSON TRUCK AND MATERIALS	209 HWY 78	92065	San Diego Co. HMMD
RAMONA	S106062775	ACE RENTAL & REPAIR, INC	663 HWY 78	92065	San Diego Co. HMMD
RAMONA	S106070099	PINE HILL EGG RANCH	25818 HWY 78	92065	San Diego Co. HMMD
RAMONA	S106927272	HI-WAY MARKET	741 HIGHWAY 78	92065	SWEEPS UST
RAMONA	S107538765		HIGHWAY 78	92065	CDL
RAMONA	S105628870	OLIVE PIERCE MIDDLE SCHOOL	BARGE ROAD/SAN VICENTE ROAD	92065	SCH
RAMONA	S106070147	GOLDEN EAGLE FARM	27236 E HWY 78	92065	San Diego Co. HMMD
RAMONA	S107539173		LAUREL LN, 1/2 MI E OF MUSSEY GRADE RD	92065	CDL
RAMONA	S105481922	RAMONA BOMBING TARGET	36 MILES NE OF SAN DIEGO	92065	Cal-Sites, AWP
RAMONA	S105671606		14625 MUSSY GRADE RD. SP 27	92065	CHMIRS, CDL
RAMONA	S105255726	SAN VICENTE TREATMENT PLANT	SAN VICENTE RD	92065	CA WDS
RAMONA	U001572116	JAMES M BARNETT	SAN VICENTE RD.	92065	HIST UST
RAMONA	S107540822		SUTHERLAND DAM ROAD NEAR HIGHWAY 78	92065	CDL
SAN DIEGO	S107144578	BUD'S TRUCKING	12570-8 HWY 67	92040	HAZNET
SANTEE	S106086443	CALTRANS	RTE 52 PM 14-17	92071	HAZNET

FOCUS MAP 65 ORPHAN SUMMARY

City	EDR ID	Site Name	Site Address	Zip	Database(s)
SANTEE	1003878565	EL CAPITAN QUARRY	26820 EL MONTE RD NE OF	92040	CERC-NFRAP
SANTEE	S106085940	CALTRANS DIST 11/RIGHT OF WAY, DEMO	STATE RTE 52 POST MI 14.7-17.7	92071	HAZNET
SANTEE	S106092502	CALTRANS DIST 11/RIGHT OF WAY, DEMO	STATE RTE 52 PM 14.7-17.7	92071	HAZNET
SANTEE	S107139243	CALTRANS DIST 11/RIGHT OF WAY, DEMO	STATE RTE 52 POST MI 14.7-17.7	92071	HAZNET
SANTEE	S107147363	CALTRANS DIST 11/RIGHT OF WAY, DEMO	STATE RTE 52 PM 14.7-17.7	92071	HAZNET

Focus Map 66



EDR DataMap™ - Environmental Atlas™

Sunrise Power Link

Legend

- | | | | | |
|---------------|----------------|-------------------------|-------------------|--------------|
| Roads | Waterways | Powerlines | Water | Listed Sites |
| Major Roads | Railroads | Pipelines | Superfund Sites | |
| Contour Lines | Study Boundary | Fault Lines | Federal DOD Sites | |
| Wetlands | | Indian Reservations BIA | | |



Scale in Miles

FOCUS MAP 66 SUMMARY

<u>Database</u>	<u>Total Plotted</u>
<u>FEDERAL RECORDS</u>	
NPL	0
Proposed NPL	0
Delisted NPL	0
NPL RECOVERY	0
CERCLIS	0
CERC-NFRAP	0
CORRACTS	0
RCRA TSD	0
RCRA Lg. Quan. Gen.	0
RCRA Sm. Quan. Gen.	0
ERNS	0
HMIRS	0
US ENG CONTROLS	0
US INST CONTROL	0
DOD	0
FUDS	0
US BROWNFIELDS	0
CONSENT	0
ROD	0
UMTRA	0
ODI	0
TRIS	0
TSCA	0
FTTS	0
SSTS	0
PADS	0
MLTS	0
MINES	0
FINDS	0
RAATS	0
<u>STATE AND LOCAL RECORDS</u>	
AWP	0
Cal-Sites	0
CA Bond Exp. Plan	0
NFA	0
NFE	0
REF	0
SCH	0
Toxic Pits	0
State Landfill	0
CA WDS	0
WMUDS/SWAT	0
Cortese	0
SWRCY	0
LUST	0
CA FID UST	0

FOCUS MAP 66 SUMMARY

<u>Database</u>	<u>Total Plotted</u>
SLIC	0
UST	0
HIST UST	0
AST	0
SWEEPS UST	0
CHMIRS	0
Notify 65	0
DEED	0
VCP	0
DRYCLEANERS	0
WIP	0
CDL	0
HAZNET	0
EMI	0
 <u>TRIBAL RECORDS</u>	
INDIAN RESERV	1
INDIAN LUST	0
INDIAN UST	0
 <u>EDR PROPRIETARY RECORDS</u>	
Manufactured Gas Plants	0

NOTES:

Sites may be listed in more than one database

MAP FINDINGS
FOCUS MAP 66

<u>Map ID</u>	<u>Site</u>	<u>Database(s)</u>	<u>EPA ID Number</u>
IND RES Region	BARONA RANCHERIA BARONA RANCHERIA (County), CA FEDERAL INDIAN SITES: Feature : Indian Reservation Agency : BIA Name : Barona Rancheria State : CA	INDIAN RESERV	CIND050559 N/A

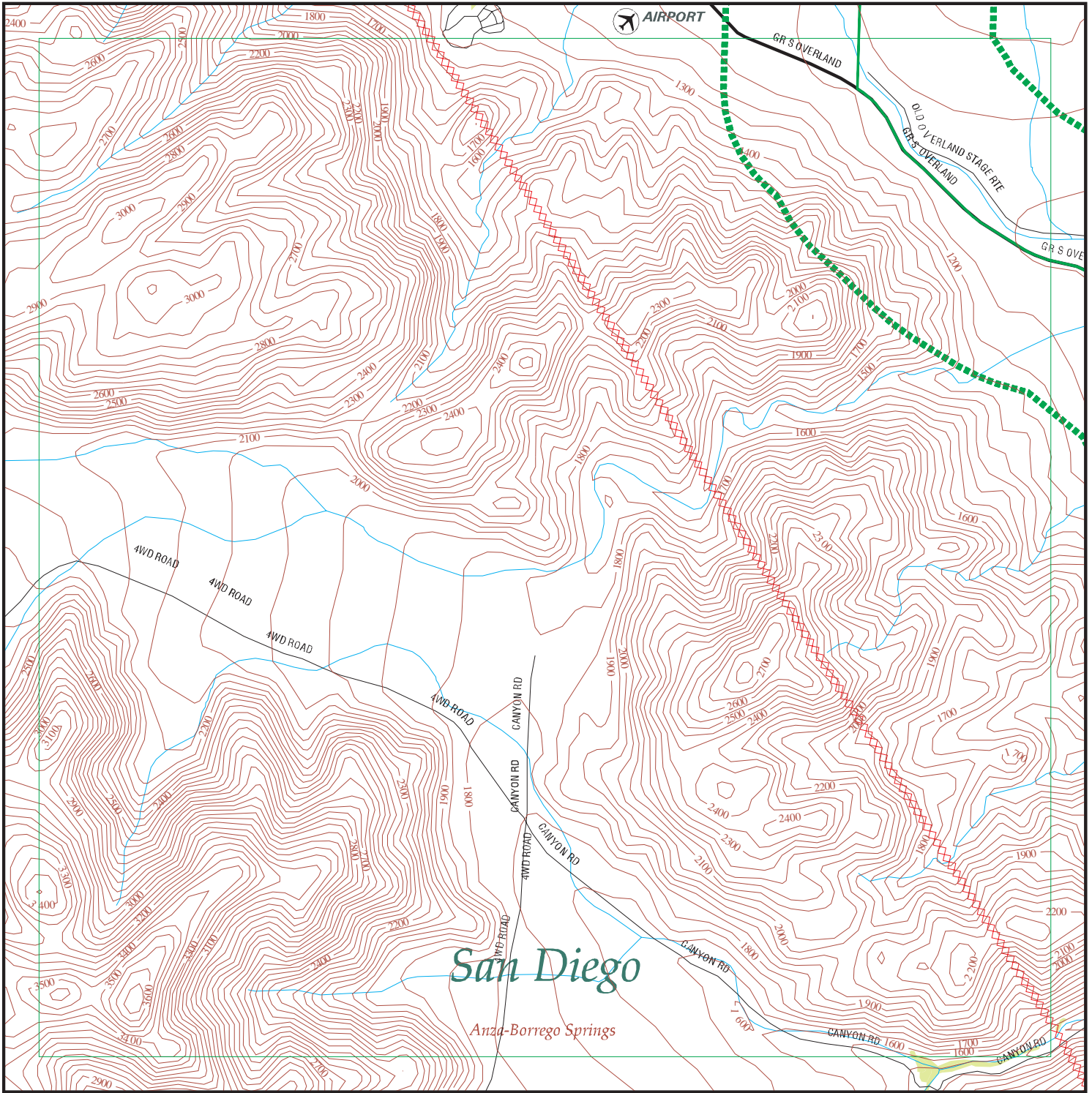
FOCUS MAP 66 ORPHAN SUMMARY

City	EDR ID	Site Name	Site Address	Zip	Database(s)
JULIAN	S106070107	RAMONA EGG ENT./SYLVESTER INT.	941 OLD JULIAN HWY	92065	San Diego Co. HMMD
LAKESIDE	S105091798	KUHMER EQUIPMENT	10806 HWY 57	92040	HAZNET
LAKESIDE	S105090774	C A R__INC	1265 HWY 67	92040	HAZNET
LAKESIDE	S105091000	HANSON AGGREGATES PACIFIC SW REGION	12535 HWY 67	92040	HAZNET
LAKESIDE	S105091232	PERRY AND SHAW INC	11935 HWY 67	92040	HAZNET
LAKESIDE	S105722295	NELSON & SLOAN	12685 HWY 67	92040	HAZNET
LAKESIDE	S105722445	A&T LAWNMOWER	10830 HWY 67	92040	HAZNET
LAKESIDE	S106070370	AL'S AUTO WRECKING	12650 HWY 67	92040	HAZNET, San Diego Co. HMMD
LAKESIDE	S106070808	WAGNER CONSTRUCTION	12512 HWY 67	92040	HAZNET, San Diego Co. HMMD
LAKESIDE	S106072093	CHUCK GREEN & ASSOCIATES INC	12211 HWY 67	92040	HAZNET, San Diego Co. HMMD
LAKESIDE	S107144852	WESTERN BULK TRANSPORT INC	1270-8 HWY 67	92040	HAZNET
LAKESIDE	1003878049	ANDERSON DRILLING CO STORAGE LOT	ACROSS FROM 12370 LAKESIDE	92040	CERC-NFRAP
LAKESIDE	S103974272	LAPOSTA BAND OF MISSION INDIANS	1064 BARONA ROAD	92040	HAZNET
LAKESIDE	S103974197	LAKESIDE WATER DISTRICT	SE CORNER OF EL MONTE / LAKE JENNINGS PK	92040	HAZNET
LAKESIDE	U003789923	HELIX WATER DISTRICT	9738 LAKE JENNINGS PARK R	92040	UST
LAKESIDE	1001404266	BARONA RESERVATION METHAMPHETAMINE DRUM	OFF WILCAT CANYON ROAD	92040	CERCLIS, FINDS
LAKESIDE	S100861205	EL CAJON GRADING & ENG CO INC	13831 OLD HWY 8	92040	HAZNET
LAKESIDE	S105155620	C & J WOOD RECYCLING	RIVERFORD ROAD	92040	SWF/LF
LAKESIDE	1005584805	BARONA CASINO	1000 WILDCAT CANYON RD	92040	FINDS, HAZNET
LAKESIDE	S106092934	HENSEL PHELPS CONSTRUCTION CO	1010 WILDCAT CANYON RD	92040	HAZNET
LAKESIDE	S107150315	GTB CO INC	1750 WILDCAT CANYON RD	92040	HAZNET
RAMONA	S106061757	RAMONA FOREST FIRE STATION	16310 HWY 67	92065	San Diego Co. HMMD
RAMONA	S106061758	LEMURIAN FELLOWSHIP	17201 HWY 67	92065	San Diego Co. HMMD
RAMONA	S106062229	ROBERT C WADE	16707 HWY 67	92065	San Diego Co. HMMD
RAMONA	S106088217	STRATEGIC BIO SOLUTIONS INC	3065 HWY 67	92065	HAZNET
RAMONA	S106061759	GOLDEN EAGLE FARM	27236 HWY 78	92065	San Diego Co. HMMD
RAMONA	S106061760	WITCH CREEK FOREST FIRE STATIO	27330 HWY 78	92065	San Diego Co. HMMD
RAMONA	S106061762	TULLOCH RANCH	28223 HWY 78	92065	San Diego Co. HMMD
RAMONA	S106061864	O.A. CUMMING	28368 HWY 78	92065	HAZNET, San Diego Co. HMMD
RAMONA	S106062230	HI-WAY MARKET, L.L.C.	741 HWY 78	92065	San Diego Co. HMMD
RAMONA	S106062749	ANDERSON TRUCK AND MATERIALS	209 HWY 78	92065	San Diego Co. HMMD
RAMONA	S106062775	ACE RENTAL & REPAIR, INC	663 HWY 78	92065	San Diego Co. HMMD
RAMONA	S106070099	PINE HILL EGG RANCH	25818 HWY 78	92065	San Diego Co. HMMD
RAMONA	S106927272	HI-WAY MARKET	741 HIGHWAY 78	92065	SWEEPS UST
RAMONA	S107538765		HIGHWAY 78	92065	CDL
RAMONA	S105628870	OLIVE PIERCE MIDDLE SCHOOL	BARGE ROAD/SAN VICENTE ROAD	92065	SCH
RAMONA	S106070147	GOLDEN EAGLE FARM	27236 E HWY 78	92065	San Diego Co. HMMD
RAMONA	S107539173		LAUREL LN, 1/2 MI E OF MUSSEY GRADE RD	92065	CDL
RAMONA	S105481922	RAMONA BOMBING TARGET	36 MILES NE OF SAN DIEGO	92065	Cal-Sites, AWP
RAMONA	S105671606		14625 MUSSY GRADE RD. SP 27	92065	CHMIRS, CDL
RAMONA	S107540215		PAMO RD @ BUENA RD	92065	CDL
RAMONA	S103947646	1X SAN DIEGO COUNTY/DHS	RAMONA HIGH SCHOOL	92065	HAZNET
RAMONA	S103986261	SAN DIEGO COUNTY H H M PROGRAM	RAMONA HIGH SCHOOL	92065	HAZNET

FOCUS MAP 66 ORPHAN SUMMARY

City	EDR ID	Site Name	Site Address	Zip	Database(s)
RAMONA	S103986262	SAN DIEGO COUNTY HOUSEHOLD HAZMAT PROG	RAMONA HIGH SCHOOL	92065	HAZNET
RAMONA	S105255726	SAN VICENTE TREATMENT PLANT	SAN VICENTE RD	92065	CA WDS
RAMONA	U001572116	JAMES M BARNETT	SAN VICENTE RD.	92065	HIST UST
RAMONA	S107540822		SUTHERLAND DAM ROAD NEAR HIGHWAY 78	92065	CDL
SAN DIEGO	S107144578	BUD'S TRUCKING	12570-8 HWY 67	92040	HAZNET
SANTEE	1003878565	EL CAPITAN QUARRY	26820 EL MONTE RD NE OF	92040	CERC-NFRAP

Focus Map 67



EDR DataMap™ - Environmental Atlas™

Sunrise Power Link

Legend

- | | | | | |
|---------------|----------------|-------------------------|-------------------|--------------|
| Roads | Waterways | Powerlines | Water | Listed Sites |
| Major Roads | Railroads | Pipelines | Superfund Sites | |
| Contour Lines | Study Boundary | Fault Lines | Federal DOD Sites | |
| Wetlands | | Indian Reservations BIA | | |

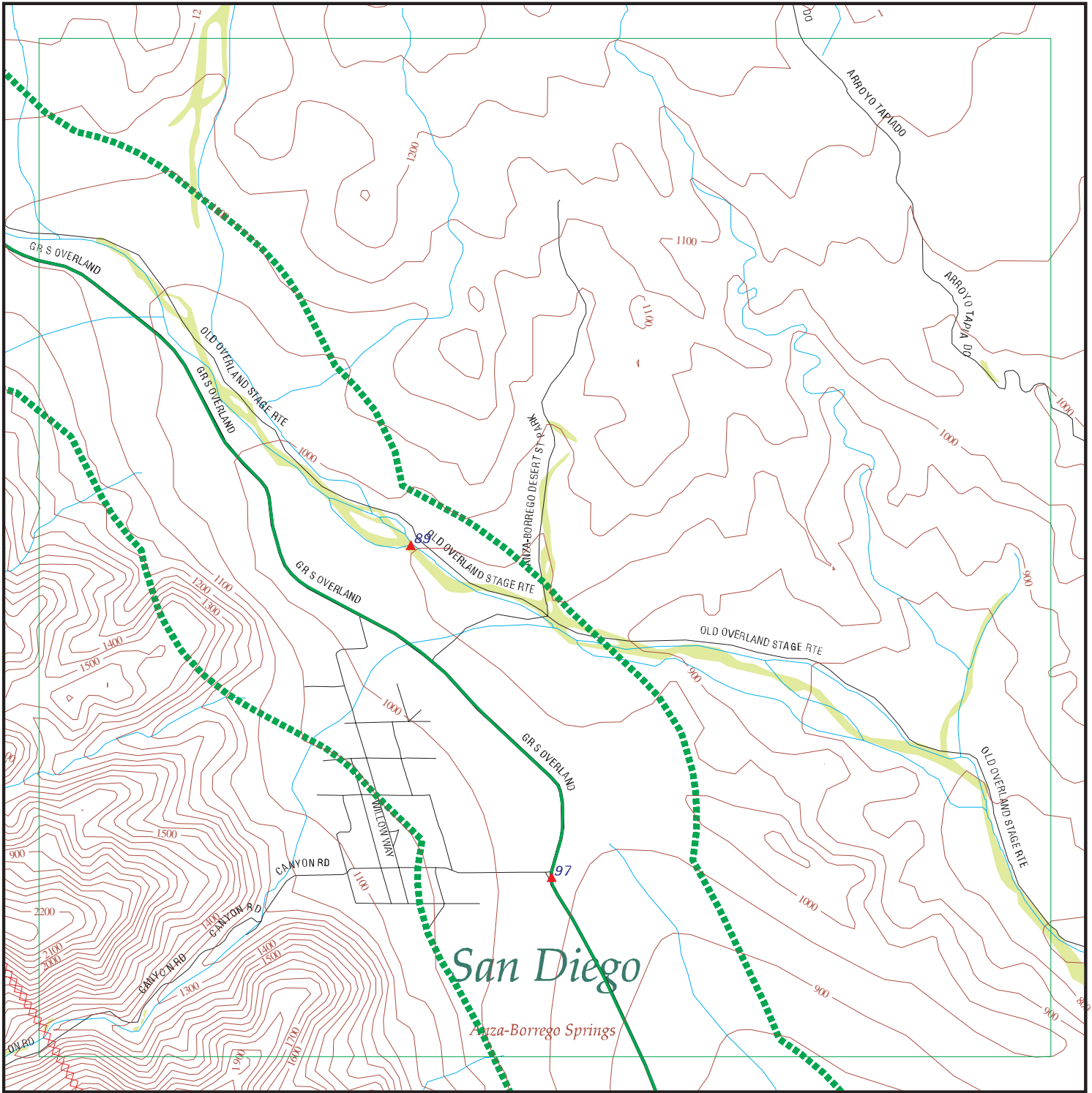


Scale in Miles

FOCUS MAP 67 ORPHAN SUMMARY

City	EDR ID	Site Name	Site Address	Zip	Database(s)
BORREGO	S106930353	PACIFIC BELL BRSPCA1A/DB101	PALM CANYON DR	92004	SWEEPS UST
BORREGO	U001570939	PACIFIC BELL (DB-101)	O PALM CANYON	92004	HIST UST
BORREGO SPRINGS	A100160581	OCOTILLO WELLS	5172 HWY. 78	92004	AST
BORREGO SPRINGS	S106060340	BURRO BEND	6001 HWY 78	92004	San Diego Co. HMMD
BORREGO SPRINGS	S106061649	RED BARN	5965 HWY 78	92004	San Diego Co. HMMD
BORREGO SPRINGS	S105481901	BORREGO SITES/CARRIZO IMPACT SITE (J09C	ANZA-BORREGO DESERT STATE PARK	92004	Cal-Sites, AWP
BORREGO SPRINGS	S100741575	D&G ENTERPRISES	HENDERSON CANYON RD	92004	San Diego Co. HMMD
BORREGO SPRINGS	S101854939	COGAN ENTERPRISES I	N HENDERSON CANYON RD	92004	San Diego Co. HMMD
BORREGO SPRINGS	S106061648	CA STATE VEHICLE RECREATION	5172 N HWY 78	92004	San Diego Co. HMMD
BORREGO SPRINGS	U003789558	PACIFIC BELL BRSPCA1A/DB101	PAL M CANYON DR	92004	UST
BORREGO SPRINGS	S106104760	SAN DIEGO CO BORREGO VALLEY AI	PALM CANYON ROAD	92004	CA WDS
BORREGO SPRINGS	1000455545	BORREGO LANDFILL	2449 PALM CANYON DR	92004	RCRA-SQG, LUST, SWF/LF, San Diego Co. HMMD, EMI, CA WDS
BORREGO SPRINGS	S106152887	COUNTY OF SD-BORR SPGS LANDFIL	2449 PALM CANYON DR	92004	LUST
BORREGO SPRINGS	S106065599	TUBB CANYON RANCH	TUBB CANYON RD	92004	San Diego Co. HMMD
JULIAN	S105085395	JULIAN UNION ELEMENTARY SCHOOL DISTRICT	1704 HWY 78	92036	HAZNET
JULIAN	S105725973	JULIAN AUTO BODY & PAINT	3582 HWY 78	92036	HAZNET, San Diego Co. HMMD
JULIAN	S106088895	VIRGIL & JOAN HAMBLIN	3882 HWY 79	92036	HAZNET
JULIAN	S104569242	CNTY SAN DIEGO/DEPT GENERAL SERVICES	39545 GREAT SO STAGE ROUTE OF 1849	92036	HAZNET
JULIAN	S105088837	SAN DIEGO COUNTY - ENVIRO HEALTH	1524 N HWY 78	92036	HAZNET
JULIAN	S105085349	BEN HUR MINING CLAIM	13 S TOWNSHIP 4 E SECTION 14	92036	HAZNET
JULIAN	S103619760	ANTHONY MALONEY	100 YDS FROM HWY 78, 5 MILES	92036	HAZNET
OCOTILLO WELLS	S103666077	GEORGE KEEN	5965 HWY 78	92004	HAZNET
OCOTILLO WELLS	S106879689	SD CNTY RCS OCOTILLO WELLS (SI	5035 E SR-78	92004	San Diego Co. HMMD

Focus Map 68

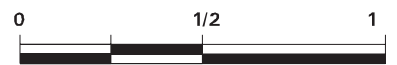


EDR DataMap™ - Environmental Atlas™

Sunrise Power Link

Legend

- | | | | | |
|---------------|----------------|-------------------------|-------------------|--------------|
| Roads | Waterways | Powerlines | Water | Listed Sites |
| Major Roads | Railroads | Pipelines | Superfund Sites | |
| Contour Lines | Study Boundary | Fault Lines | Federal DOD Sites | |
| Wetlands | | Indian Reservations BIA | | |



Scale in Miles

FOCUS MAP 68 SUMMARY

<u>Database</u>	<u>Total Plotted</u>
<u>FEDERAL RECORDS</u>	
NPL	0
Proposed NPL	0
Delisted NPL	0
NPL RECOVERY	0
CERCLIS	0
CERC-NFRAP	0
CORRACTS	0
RCRA TSD	0
RCRA Lg. Quan. Gen.	0
RCRA Sm. Quan. Gen.	1
ERNS	0
HMIRS	0
US ENG CONTROLS	0
US INST CONTROL	0
DOD	0
FUDS	0
US BROWNFIELDS	0
CONSENT	0
ROD	0
UMTRA	0
ODI	0
TRIS	0
TSCA	0
FTTS	0
SSTS	0
PADS	0
MLTS	0
MINES	0
FINDS	1
RAATS	0
<u>STATE AND LOCAL RECORDS</u>	
AWP	0
Cal-Sites	0
CA Bond Exp. Plan	0
NFA	0
NFE	0
REF	0
SCH	0
Toxic Pits	0
State Landfill	1
CA WDS	1
WMUDS/SWAT	0
Cortese	0
SWRCY	0
LUST	1
CA FID UST	0

FOCUS MAP 68 SUMMARY

<u>Database</u>	<u>Total Plotted</u>
SLIC	0
UST	0
HIST UST	2
AST	0
SWEEPS UST	0
CHMIRS	0
Notify 65	0
DEED	0
VCP	0
DRYCLEANERS	0
WIP	0
CDL	0
HAZNET	1
EMI	0
 <u>TRIBAL RECORDS</u>	
INDIAN RESERV	0
INDIAN LUST	0
INDIAN UST	0
 <u>EDR PROPRIETARY RECORDS</u>	
Manufactured Gas Plants	0

NOTES:

Sites may be listed in more than one database

MAP FINDINGS
FOCUS MAP 68

Map ID	Site	Database(s)	EPA ID Number
--------	------	-------------	---------------

89	ANZA-BORREGO DESERT STATE PARK CANEBRAKE RANGER STATION, HWY CANEBRAKE, CA 92036	HIST UST	U001571718 N/A
----	---	-----------------	---------------------------

UST HIST:

Facility ID:	38258	Owner Name:	PARKS AND RECREATION - SOUTHER
Total Tanks:	4	Region:	STATE
Owner Address:	200 PALM CANYON DRIVE BORREGO SPRINGS, CA 92004		
Tank Used for:	PRODUCT		
Tank Num:	1	Container Num:	4
Tank Capacity:	00000550	Year Installed:	1983
Type of Fuel:	UNLEADED	Tank Construction:	.193 centimeters
Leak Detection:	Stock Inventor		
Contact Name:	JAMES G. HENDRIX, SUPERINTENDE	Telephone:	(619) 767-5311
Facility Type:	Gas Station	Other Type:	Not reported
Facility ID:	38258	Owner Name:	PARKS AND RECREATION - SOUTHER
Total Tanks:	4	Region:	STATE
Owner Address:	200 PALM CANYON DRIVE BORREGO SPRINGS, CA 92004		
Tank Used for:	PRODUCT		
Tank Num:	2	Container Num:	3
Tank Capacity:	00000550	Year Installed:	Not reported
Type of Fuel:	UNLEADED	Tank Construction:	Not Reported
Leak Detection:	Stock Inventor		
Contact Name:	JAMES G. HENDRIX, SUPERINTENDE	Telephone:	(619) 767-5311
Facility Type:	Gas Station	Other Type:	Not reported
Facility ID:	38258	Owner Name:	PARKS AND RECREATION - SOUTHER
Total Tanks:	4	Region:	STATE
Owner Address:	200 PALM CANYON DRIVE BORREGO SPRINGS, CA 92004		
Tank Used for:	PRODUCT		
Tank Num:	3	Container Num:	2
Tank Capacity:	00000550	Year Installed:	Not reported
Type of Fuel:	UNLEADED	Tank Construction:	Not Reported
Leak Detection:	Stock Inventor		
Contact Name:	JAMES G. HENDRIX, SUPERINTENDE	Telephone:	(619) 767-5311
Facility Type:	Gas Station	Other Type:	Not reported
Facility ID:	38258	Owner Name:	PARKS AND RECREATION - SOUTHER
Total Tanks:	4	Region:	STATE
Owner Address:	200 PALM CANYON DRIVE BORREGO SPRINGS, CA 92004		
Tank Used for:	PRODUCT		
Tank Num:	4	Container Num:	1
Tank Capacity:	00001475	Year Installed:	Not reported
Type of Fuel:	UNLEADED	Tank Construction:	Not Reported
Leak Detection:	Stock Inventor		
Contact Name:	JAMES G. HENDRIX, SUPERINTENDE	Telephone:	(619) 767-5311
Facility Type:	Gas Station	Other Type:	Not reported

MAP FINDINGS
FOCUS MAP 68

Map ID	Site	Database(s)	EPA ID Number																																																																																																																																																																																
97	CANEBRAKE RANGER STATION 100 CANYON RD BORREGO SPRINGS, CA 92004	San Diego Co. HMMD	S104751955 N/A																																																																																																																																																																																
	<p>HMMD:</p> <table> <tr> <td>Facility ID:</td> <td>129198</td> <td>Business Code:</td> <td>6HK28</td> </tr> <tr> <td>Inactive Indicator:</td> <td>Inactive</td> <td>Permit Expiration:</td> <td>Not reported</td> </tr> <tr> <td>SIC:</td> <td>Not reported</td> <td>2nd Name:</td> <td>200</td> </tr> <tr> <td>Owner:</td> <td>Not reported</td> <td></td> <td></td> </tr> <tr> <td>Mailing Address:</td> <td>BORREGO SPRINGS CA 92004</td> <td></td> <td></td> </tr> <tr> <td>Corporate Code:</td> <td>Not reported</td> <td>Fire Dept District:</td> <td>Not reported</td> </tr> <tr> <td>Census Tract #:</td> <td>Not reported</td> <td>EPA ID:</td> <td>Not reported</td> </tr> <tr> <td>Inspection Date:</td> <td>03/17/98</td> <td>Reinspection Date:</td> <td>Not reported</td> </tr> <tr> <td>Inspector Name:</td> <td>LEGACY</td> <td>Gas Station:</td> <td>Not reported</td> </tr> <tr> <td>Facility Contact:</td> <td>JOHN GUILKE</td> <td>Delinquent Flag:</td> <td>Not Delinquent</td> </tr> <tr> <td>Property Owner:</td> <td>Not reported</td> <td></td> <td></td> </tr> <tr> <td>PO Address:</td> <td>Not reported</td> <td></td> <td></td> </tr> <tr> <td>Tank Owner:</td> <td>STATE OF CA-PARKS & RECREATION</td> <td>Facility Phone :</td> <td>619-767-5311</td> </tr> <tr> <td>TO Address:</td> <td>Borrego Springs CA 92004</td> <td></td> <td></td> </tr> <tr> <td>Last Update:</td> <td>05/10/05</td> <td></td> <td></td> </tr> <tr> <td>Last Delinquent Letter:</td> <td>Not reported</td> <td></td> <td></td> </tr> <tr> <td>Last Letter Type:</td> <td>Not reported</td> <td></td> <td></td> </tr> <tr> <td>Violation Notice Issued:</td> <td>Not reported</td> <td></td> <td></td> </tr> <tr> <td>Map Code/Business Plan on File:</td> <td>Not reported</td> <td></td> <td></td> </tr> <tr> <td>Business Plan Acceptance Date:</td> <td>Not reported</td> <td></td> <td></td> </tr> <tr> <td>Reinspection Date Y2K Compatible:</td> <td>Not reported</td> <td></td> <td></td> </tr> </table> <p>HMMD DISCLOSURE INVENTORY:</p> <table> <tr> <td>Chemical Name:</td> <td>Not reported</td> <td></td> <td></td> </tr> <tr> <td>Case Number:</td> <td>Not reported</td> <td></td> <td></td> </tr> <tr> <td>Item Number:</td> <td>Not reported</td> <td></td> <td></td> </tr> <tr> <td>Stored at 1 Time:</td> <td>Not reported</td> <td></td> <td></td> </tr> <tr> <td>Measurement Units:</td> <td>Not reported</td> <td></td> <td></td> </tr> <tr> <td>Carcinogen:</td> <td>No</td> <td>Annual Qty String:</td> <td>Not reported</td> </tr> <tr> <td>Quantity Stored At One Time:</td> <td>Not reported</td> <td></td> <td></td> </tr> <tr> <td>Annual Quantity String:</td> <td>Not reported</td> <td></td> <td></td> </tr> <tr> <td>1st Hazard Category:</td> <td>Not reported</td> <td></td> <td></td> </tr> <tr> <td>2nd Hazard Category:</td> <td>Not reported</td> <td></td> <td></td> </tr> </table> <p>HMMD UNDERGROUND TANKS:</p> <table> <tr> <td>Tank Number:</td> <td>T001</td> <td>Tank ID Number:</td> <td>001 UNLEAD</td> </tr> <tr> <td>Capacity (Gal):</td> <td>550</td> <td>Tank Exempt:</td> <td>Not reported</td> </tr> <tr> <td>Waste or Product:</td> <td>Not reported</td> <td>Tank Contents:</td> <td>REGULAR UNLEADED</td> </tr> </table> <p>HMMD WASTE STREAMS:</p> <table> <tr> <td>Inspection Date:</td> <td>Not reported</td> <td>Waste Item #:</td> <td>Not reported</td> </tr> <tr> <td>Waste Code:</td> <td>Not reported</td> <td>Waste Name:</td> <td>Not reported</td> </tr> <tr> <td>Qty at Inspection:</td> <td>Not reported</td> <td>Annual Quantity:</td> <td>Not reported</td> </tr> <tr> <td>Measurement Unit:</td> <td>Not reported</td> <td></td> <td></td> </tr> <tr> <td>Treatment Method:</td> <td>Not reported</td> <td>Storage Method:</td> <td>Not reported</td> </tr> <tr> <td>Waste Description:</td> <td>Not reported</td> <td>Haz Waste Hauler:</td> <td>Not reported</td> </tr> <tr> <td>Carcinogen:</td> <td>No</td> <td></td> <td></td> </tr> <tr> <td>Carcinogen:</td> <td>No</td> <td>Annual Qty String:</td> <td>Not reported</td> </tr> <tr> <td>Quantity String:</td> <td>Not reported</td> <td></td> <td></td> </tr> </table> <p>HMMD VIOLATIONS:</p> <table> <tr> <td>Inspection Date:</td> <td>Not reported</td> <td>Occurrences:</td> <td>Not reported</td> </tr> </table>			Facility ID:	129198	Business Code:	6HK28	Inactive Indicator:	Inactive	Permit Expiration:	Not reported	SIC:	Not reported	2nd Name:	200	Owner:	Not reported			Mailing Address:	BORREGO SPRINGS CA 92004			Corporate Code:	Not reported	Fire Dept District:	Not reported	Census Tract #:	Not reported	EPA ID:	Not reported	Inspection Date:	03/17/98	Reinspection Date:	Not reported	Inspector Name:	LEGACY	Gas Station:	Not reported	Facility Contact:	JOHN GUILKE	Delinquent Flag:	Not Delinquent	Property Owner:	Not reported			PO Address:	Not reported			Tank Owner:	STATE OF CA-PARKS & RECREATION	Facility Phone :	619-767-5311	TO Address:	Borrego Springs CA 92004			Last Update:	05/10/05			Last Delinquent Letter:	Not reported			Last Letter Type:	Not reported			Violation Notice Issued:	Not reported			Map Code/Business Plan on File:	Not reported			Business Plan Acceptance Date:	Not reported			Reinspection Date Y2K Compatible:	Not reported			Chemical Name:	Not reported			Case Number:	Not reported			Item Number:	Not reported			Stored at 1 Time:	Not reported			Measurement Units:	Not reported			Carcinogen:	No	Annual Qty String:	Not reported	Quantity Stored At One Time:	Not reported			Annual Quantity String:	Not reported			1st Hazard Category:	Not reported			2nd Hazard Category:	Not reported			Tank Number:	T001	Tank ID Number:	001 UNLEAD	Capacity (Gal):	550	Tank Exempt:	Not reported	Waste or Product:	Not reported	Tank Contents:	REGULAR UNLEADED	Inspection Date:	Not reported	Waste Item #:	Not reported	Waste Code:	Not reported	Waste Name:	Not reported	Qty at Inspection:	Not reported	Annual Quantity:	Not reported	Measurement Unit:	Not reported			Treatment Method:	Not reported	Storage Method:	Not reported	Waste Description:	Not reported	Haz Waste Hauler:	Not reported	Carcinogen:	No			Carcinogen:	No	Annual Qty String:	Not reported	Quantity String:	Not reported			Inspection Date:	Not reported	Occurrences:	Not reported
Facility ID:	129198	Business Code:	6HK28																																																																																																																																																																																
Inactive Indicator:	Inactive	Permit Expiration:	Not reported																																																																																																																																																																																
SIC:	Not reported	2nd Name:	200																																																																																																																																																																																
Owner:	Not reported																																																																																																																																																																																		
Mailing Address:	BORREGO SPRINGS CA 92004																																																																																																																																																																																		
Corporate Code:	Not reported	Fire Dept District:	Not reported																																																																																																																																																																																
Census Tract #:	Not reported	EPA ID:	Not reported																																																																																																																																																																																
Inspection Date:	03/17/98	Reinspection Date:	Not reported																																																																																																																																																																																
Inspector Name:	LEGACY	Gas Station:	Not reported																																																																																																																																																																																
Facility Contact:	JOHN GUILKE	Delinquent Flag:	Not Delinquent																																																																																																																																																																																
Property Owner:	Not reported																																																																																																																																																																																		
PO Address:	Not reported																																																																																																																																																																																		
Tank Owner:	STATE OF CA-PARKS & RECREATION	Facility Phone :	619-767-5311																																																																																																																																																																																
TO Address:	Borrego Springs CA 92004																																																																																																																																																																																		
Last Update:	05/10/05																																																																																																																																																																																		
Last Delinquent Letter:	Not reported																																																																																																																																																																																		
Last Letter Type:	Not reported																																																																																																																																																																																		
Violation Notice Issued:	Not reported																																																																																																																																																																																		
Map Code/Business Plan on File:	Not reported																																																																																																																																																																																		
Business Plan Acceptance Date:	Not reported																																																																																																																																																																																		
Reinspection Date Y2K Compatible:	Not reported																																																																																																																																																																																		
Chemical Name:	Not reported																																																																																																																																																																																		
Case Number:	Not reported																																																																																																																																																																																		
Item Number:	Not reported																																																																																																																																																																																		
Stored at 1 Time:	Not reported																																																																																																																																																																																		
Measurement Units:	Not reported																																																																																																																																																																																		
Carcinogen:	No	Annual Qty String:	Not reported																																																																																																																																																																																
Quantity Stored At One Time:	Not reported																																																																																																																																																																																		
Annual Quantity String:	Not reported																																																																																																																																																																																		
1st Hazard Category:	Not reported																																																																																																																																																																																		
2nd Hazard Category:	Not reported																																																																																																																																																																																		
Tank Number:	T001	Tank ID Number:	001 UNLEAD																																																																																																																																																																																
Capacity (Gal):	550	Tank Exempt:	Not reported																																																																																																																																																																																
Waste or Product:	Not reported	Tank Contents:	REGULAR UNLEADED																																																																																																																																																																																
Inspection Date:	Not reported	Waste Item #:	Not reported																																																																																																																																																																																
Waste Code:	Not reported	Waste Name:	Not reported																																																																																																																																																																																
Qty at Inspection:	Not reported	Annual Quantity:	Not reported																																																																																																																																																																																
Measurement Unit:	Not reported																																																																																																																																																																																		
Treatment Method:	Not reported	Storage Method:	Not reported																																																																																																																																																																																
Waste Description:	Not reported	Haz Waste Hauler:	Not reported																																																																																																																																																																																
Carcinogen:	No																																																																																																																																																																																		
Carcinogen:	No	Annual Qty String:	Not reported																																																																																																																																																																																
Quantity String:	Not reported																																																																																																																																																																																		
Inspection Date:	Not reported	Occurrences:	Not reported																																																																																																																																																																																