



**EDR**® Environmental  
Data Resources Inc

# **The EDR Radius Map™ Report**

**Modified D 2  
La Posta Road  
San Diego, CA 91906**

**Inquiry Number: 2077501.3s**

**November 14, 2007**

## **The Standard in Environmental Risk Information**

440 Wheelers Farms Road  
Milford, Connecticut 06461

### **Nationwide Customer Service**

Telephone: 1-800-352-0050  
Fax: 1-800-231-6802  
Internet: [www.edrnet.com](http://www.edrnet.com)

# TABLE OF CONTENTS

<u>SECTION</u>	<u>PAGE</u>
Executive Summary .....	ES1
Overview Map .....	2
Detail Map .....	3
Map Findings Summary .....	4
Map Findings .....	6
Orphan Summary .....	7
Government Records Searched/Data Currency Tracking .....	GR-1
 <b><u>GEOCHECK ADDENDUM</u></b>	
 <b>GeoCheck - Not Requested</b>	
Orphan Details .....	OD-1

***Thank you for your business.***  
Please contact EDR at 1-800-352-0050  
with any questions or comments.

### Disclaimer - Copyright and Trademark Notice

This Report contains certain information obtained from a variety of public and other sources reasonably available to Environmental Data Resources, Inc. It cannot be concluded from this Report that coverage information for the target and surrounding properties does not exist from other sources. **NO WARRANTY EXPRESSED OR IMPLIED, IS MADE WHATSOEVER IN CONNECTION WITH THIS REPORT. ENVIRONMENTAL DATA RESOURCES, INC. SPECIFICALLY DISCLAIMS THE MAKING OF ANY SUCH WARRANTIES, INCLUDING WITHOUT LIMITATION, MERCHANTABILITY OR FITNESS FOR A PARTICULAR USE OR PURPOSE. ALL RISK IS ASSUMED BY THE USER. IN NO EVENT SHALL ENVIRONMENTAL DATA RESOURCES, INC. BE LIABLE TO ANYONE, WHETHER ARISING OUT OF ERRORS OR OMISSIONS, NEGLIGENCE, ACCIDENT OR ANY OTHER CAUSE, FOR ANY LOSS OF DAMAGE, INCLUDING, WITHOUT LIMITATION, SPECIAL, INCIDENTAL, CONSEQUENTIAL, OR EXEMPLARY DAMAGES. ANY LIABILITY ON THE PART OF ENVIRONMENTAL DATA RESOURCES, INC. IS STRICTLY LIMITED TO A REFUND OF THE AMOUNT PAID FOR THIS REPORT.** Purchaser accepts this Report "AS IS". Any analyses, estimates, ratings, environmental risk levels or risk codes provided in this Report are provided for illustrative purposes only, and are not intended to provide, nor should they be interpreted as providing any facts regarding, or prediction or forecast of, any environmental risk for any property. Only a Phase I Environmental Site Assessment performed by an environmental professional can provide information regarding the environmental risk for any property. Additionally, the information provided in this Report is not to be construed as legal advice.

Copyright 2007 by Environmental Data Resources, Inc. All rights reserved. Reproduction in any media or format, in whole or in part, of any report or map of Environmental Data Resources, Inc., or its affiliates, is prohibited without prior written permission.

EDR and its logos (including Sanborn and Sanborn Map) are trademarks of Environmental Data Resources, Inc. or its affiliates. All other trademarks used herein are the property of their respective owners.

## EXECUTIVE SUMMARY

A search of available environmental records was conducted by Environmental Data Resources, Inc (EDR). The report was designed to assist parties seeking to meet the search requirements of EPA's Standards and Practices for All Appropriate Inquiries (40 CFR Part 312), the ASTM Standard Practice for Environmental Site Assessments (E 1527-05) or custom requirements developed for the evaluation of environmental risk associated with a parcel of real estate.

### TARGET PROPERTY INFORMATION

#### ADDRESS

LA POSTA ROAD  
SAN DIEGO, CA 91906

#### COORDINATES

Latitude (North): 32.694060 - 32° 41' 38.6"  
Longitude (West): 116.458100 - 116° 27' 29.2"  
Universal Transverse Mercator: Zone 11  
UTM X (Meters): 550797.4  
UTM Y (Meters): 3617311.0  
Elevation: 3562 ft. above sea level

### USGS TOPOGRAPHIC MAP ASSOCIATED WITH TARGET PROPERTY

Target Property Map: 32116-F4 CAMERON CORNERS, CA  
Most Recent Revision: 1988

### TARGET PROPERTY SEARCH RESULTS

The target property was not listed in any of the databases searched by EDR.

### DATABASES WITH NO MAPPED SITES

No mapped sites were found in EDR's search of available ("reasonably ascertainable ") government records either on the target property or within the search radius around the target property for the following databases:

#### FEDERAL RECORDS

**NPL**..... National Priority List  
**Proposed NPL**..... Proposed National Priority List Sites  
**Delisted NPL**..... National Priority List Deletions  
**NPL LIENS**..... Federal Superfund Liens  
**CERCLIS**..... Comprehensive Environmental Response, Compensation, and Liability Information System  
**CERC-NFRAP**..... CERCLIS No Further Remedial Action Planned  
**CORRACTS**..... Corrective Action Report  
**RCRA-TSDF**..... Resource Conservation and Recovery Act Information  
**RCRA-LQG**..... Resource Conservation and Recovery Act Information  
**RCRA-SQG**..... Resource Conservation and Recovery Act Information

## EXECUTIVE SUMMARY

<b>ERNS</b> .....	Emergency Response Notification System
<b>HMIRS</b> .....	Hazardous Materials Information Reporting System
<b>US ENG CONTROLS</b> .....	Engineering Controls Sites List
<b>US INST CONTROL</b> .....	Sites with Institutional Controls
<b>DOD</b> .....	Department of Defense Sites
<b>FUDS</b> .....	Formerly Used Defense Sites
<b>US BROWNFIELDS</b> .....	A Listing of Brownfields Sites
<b>CONSENT</b> .....	Superfund (CERCLA) Consent Decrees
<b>ROD</b> .....	Records Of Decision
<b>UMTRA</b> .....	Uranium Mill Tailings Sites
<b>ODI</b> .....	Open Dump Inventory
<b>TRIS</b> .....	Toxic Chemical Release Inventory System
<b>TSCA</b> .....	Toxic Substances Control Act
<b>FTTS</b> .....	FIFRA/ TSCA Tracking System - FIFRA (Federal Insecticide, Fungicide, & Rodenticide Act)/TSCA (Toxic Substances Control Act)
<b>SSTS</b> .....	Section 7 Tracking Systems
<b>DOT OPS</b> .....	Incident and Accident Data
<b>DEBRIS REGION 9</b> .....	Torres Martinez Reservation Illegal Dump Site Locations
<b>ICIS</b> .....	Integrated Compliance Information System
<b>LUCIS</b> .....	Land Use Control Information System
<b>US CDL</b> .....	Clandestine Drug Labs
<b>RADINFO</b> .....	Radiation Information Database
<b>LIENS 2</b> .....	CERCLA Lien Information
<b>HIST FTTS</b> .....	FIFRA/TSCA Tracking System Administrative Case Listing
<b>PADS</b> .....	PCB Activity Database System
<b>MLTS</b> .....	Material Licensing Tracking System
<b>MINES</b> .....	Mines Master Index File
<b>FINDS</b> .....	Facility Index System/Facility Registry System
<b>RAATS</b> .....	RCRA Administrative Action Tracking System

### STATE AND LOCAL RECORDS

<b>HIST Cal-Sites</b> .....	Historical Calsites Database
<b>CA BOND EXP. PLAN</b> .....	Bond Expenditure Plan
<b>SCH</b> .....	School Property Evaluation Program
<b>Toxic Pits</b> .....	Toxic Pits Cleanup Act Sites
<b>SWF/LF</b> .....	Solid Waste Information System
<b>CA WDS</b> .....	Waste Discharge System
<b>WMUDS/SWAT</b> .....	Waste Management Unit Database
<b>Cortese</b> .....	"Cortese" Hazardous Waste & Substances Sites List
<b>SWRCY</b> .....	Recycler Database
<b>LUST</b> .....	Geotracker's Leaking Underground Fuel Tank Report
<b>CA FID UST</b> .....	Facility Inventory Database
<b>SLIC</b> .....	Statewide SLIC Cases
<b>UST</b> .....	Active UST Facilities
<b>HIST UST</b> .....	Hazardous Substance Storage Container Database
<b>AST</b> .....	Aboveground Petroleum Storage Tank Facilities
<b>LIENS</b> .....	Environmental Liens Listing
<b>SWEEPS UST</b> .....	SWEEPS UST Listing
<b>CHMIRS</b> .....	California Hazardous Material Incident Report System
<b>Notify 65</b> .....	Proposition 65 Records
<b>DEED</b> .....	Deed Restriction Listing
<b>VCP</b> .....	Voluntary Cleanup Program Properties
<b>CLEANERS</b> .....	Cleaner Facilities
<b>WIP</b> .....	Well Investigation Program Case List

## EXECUTIVE SUMMARY

<b>CDL</b> .....	Clandestine Drug Labs
<b>San Diego Co. HMMD</b> .....	Hazardous Materials Management Division Database
<b>RESPONSE</b> .....	State Response Sites
<b>HAZNET</b> .....	Facility and Manifest Data
<b>EMI</b> .....	Emissions Inventory Data
<b>SAN DIEGO CO. SAM</b> .....	Environmental Case Listing
<b>HAULERS</b> .....	Registered Waste Tire Haulers Listing
<b>ENVIROSTOR</b> .....	EnviroStor Database

### TRIBAL RECORDS

<b>INDIAN RESERV</b> .....	Indian Reservations
<b>INDIAN LUST</b> .....	Leaking Underground Storage Tanks on Indian Land
<b>INDIAN UST</b> .....	Underground Storage Tanks on Indian Land

### EDR PROPRIETARY RECORDS

**Manufactured Gas Plants**... EDR Proprietary Manufactured Gas Plants

### SURROUNDING SITES: SEARCH RESULTS

Surrounding sites were not identified.

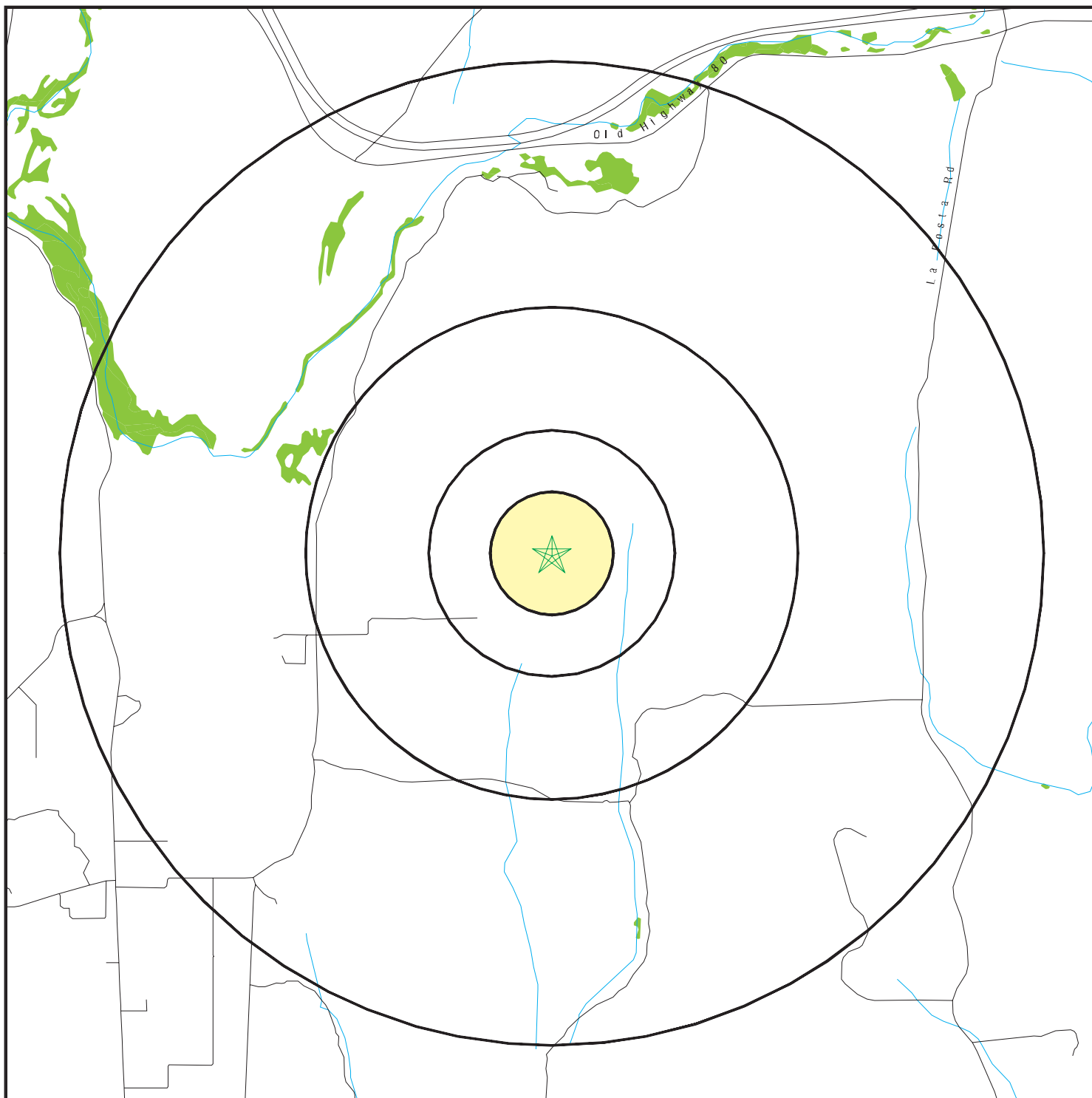
Unmappable (orphan) sites are not considered in the foregoing analysis.

## EXECUTIVE SUMMARY

Due to poor or inadequate address information, the following sites were not mapped:

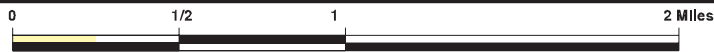
<u>Site Name</u>	<u>Database(s)</u>
PACIFIC BELL CAMPCA11/DD106	SWEEPS UST
LORETTA HODGES	HAZNET, CHMIRS
MISSION VALLEY DISPOSAL AREA	SWF/LF
MTN. EMPIRE OPERATING CENTER *	LUST
PACIFIC BELL	RCRA-SQG, FINDS, HAZNET, HIST UST
SAN DIEGO GAS & ELECTRIC COMPANY	HAZNET
CALIFORNIA DEPT OF TRANS	HAZNET
KUSI TV MCKINNON BROADCASTING	HAZNET
COUNTY OF SAN DIEGO PUBLIC WORKS	HAZNET
CALIFORNIA DEPT OF TRANS	FINDS, RCRA-LQG
SAN DIEGO PORTED AT PIER 2	ERNS
CAMERON CORNERS CONVENIENT STO	San Diego Co. HMMD
ACS MOUNTAIN HEALTH CENTER	San Diego Co. HMMD
MT EMPIRE DISTRICT OPERATING	San Diego Co. HMMD
CAMPO FOREST FIRE STATION	San Diego Co. HMMD
SBC (DD106)	San Diego Co. HMMD
CANYON CITY MILLING SITE	San Diego Co. HMMD
JOHN DAWSON MANZANITA TREES	San Diego Co. HMMD
CAMPO FEED	San Diego Co. HMMD
STEVE KUPSCHE REPAIRER	San Diego Co. HMMD
TOMS AUTOMOTIVE	San Diego Co. HMMD
CARL E. CALVERT (RESIDENTIAL)	San Diego Co. HMMD
MOUNTAIN HEALTH CENTER	San Diego Co. HMMD
SYLVESTER INTERNATIONAL	San Diego Co. HMMD
HAZARD CTR DR EXT CONST GWE	CA WDS

# OVERVIEW MAP - 2077501.3s



- ★ Target Property
- ▲ Sites at elevations higher than or equal to the target property
- ◆ Sites at elevations lower than the target property
- ▲ Manufactured Gas Plants
- ▣ National Priority List Sites
- ▣ Dept. Defense Sites

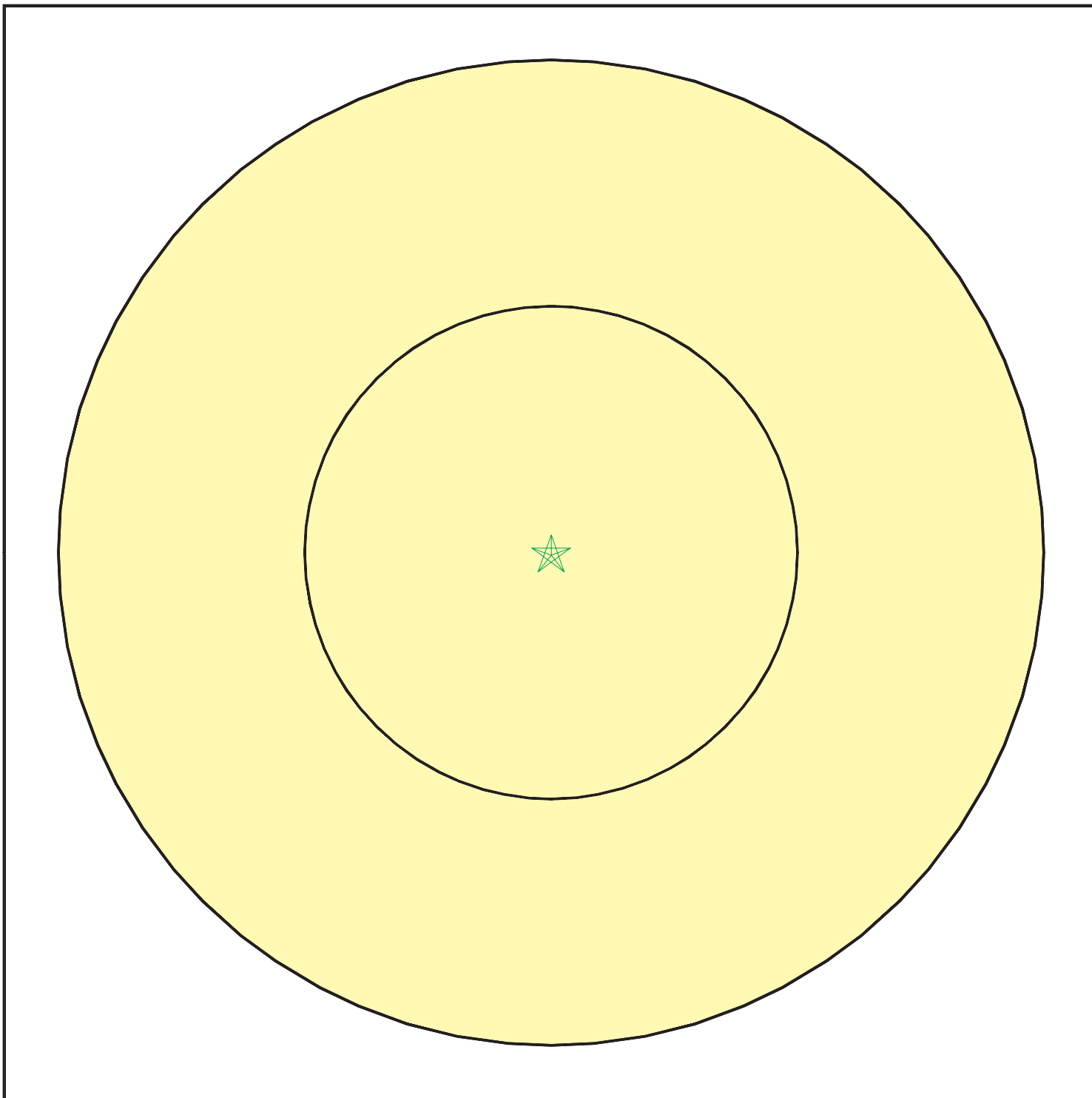
- ▣ Indian Reservations BIA
- ▣ Oil & Gas pipelines
- ▣ National Wetland Inventory
- ▣ Areas of Concern



SITE NAME: Modified D 2  
 ADDRESS: La Posta Road  
 San Diego CA 91906  
 LAT/LONG: 32.6941 / 116.4581



CLIENT: Geotechnical Const. Inc.  
 CONTACT: Aurie Patterson  
 INQUIRY #: 2077501.3s  
 DATE: November 14, 2007 12:53 pm


# DETAIL MAP - 2077501.3s



- ★ Target Property
- ▲ Sites at elevations higher than or equal to the target property
- ◆ Sites at elevations lower than the target property
- ▲ Manufactured Gas Plants
- Sensitive Receptors
- National Priority List Sites
- Dept. Defense Sites



 Indian Reservations BIA  
 Oil & Gas pipelines

 Areas of Concern



SITE NAME: Modified D 2  
ADDRESS: La Posta Road  
San Diego CA 91906  
LAT/LONG: 32.6941 / 116.4581

CLIENT: Geotechnical Const. Inc.  
CONTACT: Aurie Patterson  
INQUIRY #: 2077501.3s  
DATE: November 14, 2007 12:53 pm



## MAP FINDINGS SUMMARY

Database	Target Property	Search Distance (Miles)	< 1/8	1/8 - 1/4	1/4 - 1/2	1/2 - 1	> 1	Total Plotted
<b><u>FEDERAL RECORDS</u></b>								
NPL		1.500	0	0	0	0	0	0
Proposed NPL		1.500	0	0	0	0	0	0
Delisted NPL		1.500	0	0	0	0	0	0
NPL LIENS		0.500	0	0	0	NR	NR	0
CERCLIS		1.000	0	0	0	0	NR	0
CERC-NFRAP		1.000	0	0	0	0	NR	0
CORRACTS		1.500	0	0	0	0	0	0
RCRA TSD		1.000	0	0	0	0	NR	0
RCRA Lg. Quan. Gen.		0.750	0	0	0	0	NR	0
RCRA Sm. Quan. Gen.		0.750	0	0	0	0	NR	0
ERNS		0.500	0	0	0	NR	NR	0
HMIRS		0.500	0	0	0	NR	NR	0
US ENG CONTROLS		1.000	0	0	0	0	NR	0
US INST CONTROL		1.000	0	0	0	0	NR	0
DOD		1.500	0	0	0	0	0	0
FUDS		1.500	0	0	0	0	0	0
US BROWNFIELDS		1.000	0	0	0	0	NR	0
CONSENT		1.500	0	0	0	0	0	0
ROD		1.500	0	0	0	0	0	0
UMTRA		1.000	0	0	0	0	NR	0
ODI		1.000	0	0	0	0	NR	0
TRIS		0.500	0	0	0	NR	NR	0
TSCA		0.500	0	0	0	NR	NR	0
FTTS		0.500	0	0	0	NR	NR	0
SSTS		0.500	0	0	0	NR	NR	0
DOT OPS		0.500	0	0	0	NR	NR	0
DEBRIS REGION 9		1.000	0	0	0	0	NR	0
ICIS		0.500	0	0	0	NR	NR	0
LUCIS		1.000	0	0	0	0	NR	0
CDL		0.500	0	0	0	NR	NR	0
RADINFO		0.500	0	0	0	NR	NR	0
LIENS 2		0.500	0	0	0	NR	NR	0
HIST FTTS		0.500	0	0	0	NR	NR	0
PADS		0.500	0	0	0	NR	NR	0
MLTS		0.500	0	0	0	NR	NR	0
MINES		0.750	0	0	0	0	NR	0
FINDS		0.500	0	0	0	NR	NR	0
RAATS		0.500	0	0	0	NR	NR	0
<b><u>STATE AND LOCAL RECORDS</u></b>								
Hist Cal-Sites		1.500	0	0	0	0	0	0
CA Bond Exp. Plan		1.500	0	0	0	0	0	0
SCH		0.750	0	0	0	0	NR	0
Toxic Pits		1.500	0	0	0	0	0	0
State Landfill		1.000	0	0	0	0	NR	0
CA WDS		0.500	0	0	0	NR	NR	0
WMUDS/SWAT		1.000	0	0	0	0	NR	0

## MAP FINDINGS SUMMARY

Database	Target Property	Search Distance (Miles)	< 1/8	1/8 - 1/4	1/4 - 1/2	1/2 - 1	> 1	Total Plotted
Cortese		1.000	0	0	0	0	NR	0
SWRCY		1.000	0	0	0	0	NR	0
LUST		1.000	0	0	0	0	NR	0
CA FID UST		0.750	0	0	0	0	NR	0
SLIC		1.000	0	0	0	0	NR	0
UST		0.750	0	0	0	0	NR	0
HIST UST		0.750	0	0	0	0	NR	0
AST		0.750	0	0	0	0	NR	0
LIENS		0.500	0	0	0	NR	NR	0
SWEEPS UST		0.750	0	0	0	0	NR	0
CHMIRS		0.500	0	0	0	NR	NR	0
Notify 65		1.500	0	0	0	0	0	0
DEED		1.000	0	0	0	0	NR	0
VCP		1.000	0	0	0	0	NR	0
DRYCLEANERS		0.750	0	0	0	0	NR	0
WIP		0.750	0	0	0	0	NR	0
CDL		0.500	0	0	0	NR	NR	0
San Diego Co. HMMD		0.500	0	0	0	NR	NR	0
RESPONSE		1.500	0	0	0	0	0	0
HAZNET		0.500	0	0	0	NR	NR	0
EMI		0.500	0	0	0	NR	NR	0
SAN DIEGO CO. SAM		1.000	0	0	0	0	NR	0
HAULERS		0.500	0	0	0	NR	NR	0
ENVIROSTOR		1.500	0	0	0	0	0	0
<b><u>TRIBAL RECORDS</u></b>								
INDIAN RESERV		1.500	0	0	0	0	0	0
INDIAN LUST		1.000	0	0	0	0	NR	0
INDIAN UST		0.750	0	0	0	0	NR	0
<b><u>EDR PROPRIETARY RECORDS</u></b>								
Manufactured Gas Plants		1.500	0	0	0	0	0	0

**NOTES:**

TP = Target Property

NR = Not Requested at this Search Distance

Sites may be listed in more than one database

Map ID  
Direction  
Distance  
Distance (ft.)  
Elevation

MAP FINDINGS

Site

Database(s)

EDR ID Number  
EPA ID Number

NO SITES FOUND

## ORPHAN SUMMARY

City	EDR ID	Site Name	Site Address	Zip	Database(s)
CAMPO	1000250487	PACIFIC BELL	HIGHWAY 94	91906	RCRA-SQG, FINDS, HAZNET, HIST UST
CAMPO	1004676115	CALIFORNIA DEPT OF TRANS	RTE 94 KP 62 TO KP 105	91906	FINDS, RCRA-LQG
CAMPO	S104406499	MTN. EMPIRE OPERATING CENTER *	31115 HWY 94	91906	LUST
CAMPO	S104574063	SAN DIEGO GAS & ELECTRIC COMPANY	31115 HWY 94	91906	HAZNET
CAMPO	S105094270	CALIFORNIA DEPT OF TRANS	RTE 94 KP62 TO KP 105	91906	HAZNET
CAMPO	S106060306	CAMERON CORNERS CONVENIENT STO	31484 HWY 94	91906	San Diego Co. HMMD
CAMPO	S106061215	ACS MOUNTAIN HEALTH CENTER	36190 HWY 94	91906	San Diego Co. HMMD
CAMPO	S106061652	MT EMPIRE DISTRICT OPERATING	31115 HWY 94	91906	San Diego Co. HMMD
CAMPO	S106061653	CAMPO FOREST FIRE STATION	31577 HWY 94	91906	San Diego Co. HMMD
CAMPO	S106061654	SBC (DD106)	HWY 94	91906	San Diego Co. HMMD
CAMPO	S106062454	CANYON CITY MILLING SITE	HWY 94	91906	San Diego Co. HMMD
CAMPO	S106062748	JOHN DAWSON MANZANITA TREES	29874 HWY 94	91906	San Diego Co. HMMD
CAMPO	S106064564	CAMPO FEED	31479 HWY 94	91906	San Diego Co. HMMD
CAMPO	S106064727	STEVE KUPSCHE REPAIRER	33133 HWY 94	91906	San Diego Co. HMMD
CAMPO	S106065305	TOMS AUTOMOTIVE	29868 HWY 94	91906	San Diego Co. HMMD
CAMPO	S106065950	CARL E. CALVERT (RESIDENTIAL)	31850 HWY 94	91906	San Diego Co. HMMD
CAMPO	S106067471	MOUNTAIN HEALTH CENTER	31115 HWY 94	91906	San Diego Co. HMMD
CAMPO	S106930355	PACIFIC BELL CAMPCA11/DD106	HWY 94 / JCT CAM COR	91906	SWEEPS UST
CAMPO	S106063394	SYLVESTER INTERNATIONAL	32905 E HWY 94	91906	San Diego Co. HMMD
SAN DIEGO	S100734157	KUSI TV MCKINNON BROADCASTING	12197 ROUTE 94		HAZNET
SAN DIEGO	S103975274	LORETTA HODGES	HARBOR ISLAND MARINA CORTEZ		HAZNET, CHMIRS
SAN DIEGO	S103341990	HAZARD CTR DR EXT CONST GWE	HAZ CTR DR AT HWY 163		CA WDS
SAN DIEGO	S103679463	COUNTY OF SAN DIEGO PUBLIC WORKS	OLD HWY 395 KEYES CANYON CREEK		HAZNET
SAN DIEGO	99609460	SAN DIEGO PORTED AT PIER 2	SAN DIEGO PORTED AT PIER 2		ERNS
SAN DIEGO	S105155660	MISSION VALLEY DISPOSAL AREA	TEXAS ST/HWY 8		SWF/LF

# GOVERNMENT RECORDS SEARCHED / DATA CURRENCY TRACKING

To maintain currency of the following federal and state databases, EDR contacts the appropriate governmental agency on a monthly or quarterly basis, as required.

**Number of Days to Update:** Provides confirmation that EDR is reporting records that have been updated within 90 days from the date the government agency made the information available to the public.

## **FEDERAL RECORDS**

### **NPL: National Priority List**

National Priorities List (Superfund). The NPL is a subset of CERCLIS and identifies over 1,200 sites for priority cleanup under the Superfund Program. NPL sites may encompass relatively large areas. As such, EDR provides polygon coverage for over 1,000 NPL site boundaries produced by EPA's Environmental Photographic Interpretation Center (EPIC) and regional EPA offices.

Date of Government Version: 07/18/2007	Source: EPA
Date Data Arrived at EDR: 08/03/2007	Telephone: N/A
Date Made Active in Reports: 08/29/2007	Last EDR Contact: 07/31/2007
Number of Days to Update: 26	Next Scheduled EDR Contact: 10/29/2007
	Data Release Frequency: Quarterly

### **NPL Site Boundaries**

Sources:

EPA's Environmental Photographic Interpretation Center (EPIC)  
Telephone: 202-564-7333

EPA Region 1  
Telephone 617-918-1143

EPA Region 6  
Telephone: 214-655-6659

EPA Region 3  
Telephone 215-814-5418

EPA Region 7  
Telephone: 913-551-7247

EPA Region 4  
Telephone 404-562-8033

EPA Region 8  
Telephone: 303-312-6774

EPA Region 5  
Telephone 312-886-6686

EPA Region 9  
Telephone: 415-947-4246

EPA Region 10  
Telephone 206-553-8665

### **Proposed NPL: Proposed National Priority List Sites**

A site that has been proposed for listing on the National Priorities List through the issuance of a proposed rule in the Federal Register. EPA then accepts public comments on the site, responds to the comments, and places on the NPL those sites that continue to meet the requirements for listing.

Date of Government Version: 08/09/2007	Source: EPA
Date Data Arrived at EDR: 09/05/2007	Telephone: N/A
Date Made Active in Reports: 10/11/2007	Last EDR Contact: 08/31/2007
Number of Days to Update: 36	Next Scheduled EDR Contact: 10/29/2007
	Data Release Frequency: Quarterly

### **DELISTED NPL: National Priority List Deletions**

The National Oil and Hazardous Substances Pollution Contingency Plan (NCP) establishes the criteria that the EPA uses to delete sites from the NPL. In accordance with 40 CFR 300.425.(e), sites may be deleted from the NPL where no further response is appropriate.

Date of Government Version: 08/27/2007	Source: EPA
Date Data Arrived at EDR: 08/29/2007	Telephone: N/A
Date Made Active in Reports: 10/11/2007	Last EDR Contact: 08/29/2007
Number of Days to Update: 43	Next Scheduled EDR Contact: 10/29/2007
	Data Release Frequency: Quarterly

# GOVERNMENT RECORDS SEARCHED / DATA CURRENCY TRACKING

## **NPL LIENS:** Federal Superfund Liens

Federal Superfund Liens. Under the authority granted the USEPA by CERCLA of 1980, the USEPA has the authority to file liens against real property in order to recover remedial action expenditures or when the property owner received notification of potential liability. USEPA compiles a listing of filed notices of Superfund Liens.

Date of Government Version: 10/15/1991	Source: EPA
Date Data Arrived at EDR: 02/02/1994	Telephone: 202-564-4267
Date Made Active in Reports: 03/30/1994	Last EDR Contact: 08/20/2007
Number of Days to Update: 56	Next Scheduled EDR Contact: 11/19/2007
	Data Release Frequency: No Update Planned

## **CERCLIS:** Comprehensive Environmental Response, Compensation, and Liability Information System

CERCLIS contains data on potentially hazardous waste sites that have been reported to the USEPA by states, municipalities, private companies and private persons, pursuant to Section 103 of the Comprehensive Environmental Response, Compensation, and Liability Act (CERCLA). CERCLIS contains sites which are either proposed to or on the National Priorities List (NPL) and sites which are in the screening and assessment phase for possible inclusion on the NPL.

Date of Government Version: 04/23/2007	Source: EPA
Date Data Arrived at EDR: 06/20/2007	Telephone: 703-412-9810
Date Made Active in Reports: 08/29/2007	Last EDR Contact: 09/19/2007
Number of Days to Update: 70	Next Scheduled EDR Contact: 12/17/2007
	Data Release Frequency: Quarterly

## **CERCLIS-NFRAP:** CERCLIS No Further Remedial Action Planned

Archived sites are sites that have been removed and archived from the inventory of CERCLIS sites. Archived status indicates that, to the best of EPA's knowledge, assessment at a site has been completed and that EPA has determined no further steps will be taken to list this site on the National Priorities List (NPL), unless information indicates this decision was not appropriate or other considerations require a recommendation for listing at a later time. This decision does not necessarily mean that there is no hazard associated with a given site; it only means that, based upon available information, the location is not judged to be a potential NPL site.

Date of Government Version: 06/21/2007	Source: EPA
Date Data Arrived at EDR: 07/23/2007	Telephone: 703-412-9810
Date Made Active in Reports: 08/29/2007	Last EDR Contact: 09/17/2007
Number of Days to Update: 37	Next Scheduled EDR Contact: 12/17/2007
	Data Release Frequency: Quarterly

## **CORRACTS:** Corrective Action Report

CORRACTS identifies hazardous waste handlers with RCRA corrective action activity.

Date of Government Version: 06/26/2007	Source: EPA
Date Data Arrived at EDR: 08/08/2007	Telephone: 800-424-9346
Date Made Active in Reports: 08/29/2007	Last EDR Contact: 09/04/2007
Number of Days to Update: 21	Next Scheduled EDR Contact: 12/03/2007
	Data Release Frequency: Quarterly

## **RCRA:** Resource Conservation and Recovery Act Information

# GOVERNMENT RECORDS SEARCHED / DATA CURRENCY TRACKING

RCRAInfo is EPA's comprehensive information system, providing access to data supporting the Resource Conservation and Recovery Act (RCRA) of 1976 and the Hazardous and Solid Waste Amendments (HSWA) of 1984. RCRAInfo replaces the data recording and reporting abilities of the Resource Conservation and Recovery Information System (RCRIS). The database includes selective information on sites which generate, transport, store, treat and/or dispose of hazardous waste as defined by the Resource Conservation and Recovery Act (RCRA). Conditionally exempt small quantity generators (CESQGs) generate less than 100 kg of hazardous waste, or less than 1 kg of acutely hazardous waste per month. Small quantity generators (SQGs) generate between 100 kg and 1,000 kg of hazardous waste per month. Large quantity generators (LQGs) generate over 1,000 kilograms (kg) of hazardous waste, or over 1 kg of acutely hazardous waste per month. Transporters are individuals or entities that move hazardous waste from the generator off-site to a facility that can recycle, treat, store, or dispose of the waste. TSDFs treat, store, or dispose of the waste.

Date of Government Version: 06/13/2006	Source: EPA
Date Data Arrived at EDR: 06/28/2006	Telephone: (415) 495-8895
Date Made Active in Reports: 08/23/2006	Last EDR Contact: 10/16/2007
Number of Days to Update: 56	Next Scheduled EDR Contact: 01/14/2008
	Data Release Frequency: Quarterly

## **ERNS:** Emergency Response Notification System

Emergency Response Notification System. ERNS records and stores information on reported releases of oil and hazardous substances.

Date of Government Version: 12/31/2006	Source: National Response Center, United States Coast Guard
Date Data Arrived at EDR: 01/24/2007	Telephone: 202-267-2180
Date Made Active in Reports: 03/12/2007	Last EDR Contact: 10/19/2007
Number of Days to Update: 47	Next Scheduled EDR Contact: 01/21/2008
	Data Release Frequency: Annually

## **HMIRS:** Hazardous Materials Information Reporting System

Hazardous Materials Incident Report System. HMIRS contains hazardous material spill incidents reported to DOT.

Date of Government Version: 07/02/2007	Source: U.S. Department of Transportation
Date Data Arrived at EDR: 07/18/2007	Telephone: 202-366-4555
Date Made Active in Reports: 09/18/2007	Last EDR Contact: 10/16/2007
Number of Days to Update: 62	Next Scheduled EDR Contact: 01/14/2008
	Data Release Frequency: Annually

## **US ENG CONTROLS:** Engineering Controls Sites List

A listing of sites with engineering controls in place. Engineering controls include various forms of caps, building foundations, liners, and treatment methods to create pathway elimination for regulated substances to enter environmental media or effect human health.

Date of Government Version: 07/16/2007	Source: Environmental Protection Agency
Date Data Arrived at EDR: 08/03/2007	Telephone: 703-603-8905
Date Made Active in Reports: 10/11/2007	Last EDR Contact: 10/01/2007
Number of Days to Update: 69	Next Scheduled EDR Contact: 12/31/2007
	Data Release Frequency: Varies

## **US INST CONTROL:** Sites with Institutional Controls

A listing of sites with institutional controls in place. Institutional controls include administrative measures, such as groundwater use restrictions, construction restrictions, property use restrictions, and post remediation care requirements intended to prevent exposure to contaminants remaining on site. Deed restrictions are generally required as part of the institutional controls.

Date of Government Version: 07/16/2007	Source: Environmental Protection Agency
Date Data Arrived at EDR: 08/03/2007	Telephone: 703-603-8905
Date Made Active in Reports: 10/11/2007	Last EDR Contact: 10/01/2007
Number of Days to Update: 69	Next Scheduled EDR Contact: 12/31/2007
	Data Release Frequency: Varies

# GOVERNMENT RECORDS SEARCHED / DATA CURRENCY TRACKING

## **DOD:** Department of Defense Sites

This data set consists of federally owned or administered lands, administered by the Department of Defense, that have any area equal to or greater than 640 acres of the United States, Puerto Rico, and the U.S. Virgin Islands.

Date of Government Version: 12/31/2005	Source: USGS
Date Data Arrived at EDR: 11/10/2006	Telephone: 703-692-8801
Date Made Active in Reports: 01/11/2007	Last EDR Contact: 11/09/2007
Number of Days to Update: 62	Next Scheduled EDR Contact: 02/04/2008
	Data Release Frequency: Semi-Annually

## **FUDS:** Formerly Used Defense Sites

The listing includes locations of Formerly Used Defense Sites properties where the US Army Corps of Engineers is actively working or will take necessary cleanup actions.

Date of Government Version: 12/31/2006	Source: U.S. Army Corps of Engineers
Date Data Arrived at EDR: 08/31/2007	Telephone: 202-528-4285
Date Made Active in Reports: 10/11/2007	Last EDR Contact: 10/01/2007
Number of Days to Update: 41	Next Scheduled EDR Contact: 12/31/2007
	Data Release Frequency: Varies

## **US BROWNFIELDS:** A Listing of Brownfields Sites

Included in the listing are brownfields properties addresses by Cooperative Agreement Recipients and brownfields properties addressed by Targeted Brownfields Assessments. Targeted Brownfields Assessments-EPA's Targeted Brownfields Assessments (TBA) program is designed to help states, tribes, and municipalities--especially those without EPA Brownfields Assessment Demonstration Pilots--minimize the uncertainties of contamination often associated with brownfields. Under the TBA program, EPA provides funding and/or technical assistance for environmental assessments at brownfields sites throughout the country. Targeted Brownfields Assessments supplement and work with other efforts under EPA's Brownfields Initiative to promote cleanup and redevelopment of brownfields. Cooperative Agreement Recipients--States, political subdivisions, territories, and Indian tribes become Brownfields Cleanup Revolving Loan Fund (BCRLF) cooperative agreement recipients when they enter into BCRLF cooperative agreements with the U.S. EPA. EPA selects BCRLF cooperative agreement recipients based on a proposal and application process. BCRLF cooperative agreement recipients must use EPA funds provided through BCRLF cooperative agreement for specified brownfields-related cleanup activities.

Date of Government Version: 06/20/2007	Source: Environmental Protection Agency
Date Data Arrived at EDR: 07/09/2007	Telephone: 202-566-2777
Date Made Active in Reports: 08/29/2007	Last EDR Contact: 09/10/2007
Number of Days to Update: 51	Next Scheduled EDR Contact: 12/10/2007
	Data Release Frequency: Semi-Annually

## **CONSENT:** Superfund (CERCLA) Consent Decrees

Major legal settlements that establish responsibility and standards for cleanup at NPL (Superfund) sites. Released periodically by United States District Courts after settlement by parties to litigation matters.

Date of Government Version: 04/13/2007	Source: Department of Justice, Consent Decree Library
Date Data Arrived at EDR: 07/16/2007	Telephone: Varies
Date Made Active in Reports: 08/29/2007	Last EDR Contact: 09/21/2007
Number of Days to Update: 44	Next Scheduled EDR Contact: 01/21/2008
	Data Release Frequency: Varies

## **ROD:** Records Of Decision

Record of Decision. ROD documents mandate a permanent remedy at an NPL (Superfund) site containing technical and health information to aid in the cleanup.

Date of Government Version: 06/08/2007	Source: EPA
Date Data Arrived at EDR: 07/03/2007	Telephone: 703-416-0223
Date Made Active in Reports: 08/29/2007	Last EDR Contact: 11/08/2007
Number of Days to Update: 57	Next Scheduled EDR Contact: 12/31/2007
	Data Release Frequency: Annually



# GOVERNMENT RECORDS SEARCHED / DATA CURRENCY TRACKING

## **UMTRA:** Uranium Mill Tailings Sites

Uranium ore was mined by private companies for federal government use in national defense programs. When the mills shut down, large piles of the sand-like material (mill tailings) remain after uranium has been extracted from the ore. Levels of human exposure to radioactive materials from the piles are low; however, in some cases tailings were used as construction materials before the potential health hazards of the tailings were recognized.

Date of Government Version: 12/31/2005	Source: Department of Energy
Date Data Arrived at EDR: 11/08/2006	Telephone: 505-845-0011
Date Made Active in Reports: 01/29/2007	Last EDR Contact: 09/19/2007
Number of Days to Update: 82	Next Scheduled EDR Contact: 12/17/2007
	Data Release Frequency: Varies

## **ODI:** Open Dump Inventory

An open dump is defined as a disposal facility that does not comply with one or more of the Part 257 or Part 258 Subtitle D Criteria.

Date of Government Version: 06/30/1985	Source: Environmental Protection Agency
Date Data Arrived at EDR: 08/09/2004	Telephone: 800-424-9346
Date Made Active in Reports: 09/17/2004	Last EDR Contact: 06/09/2004
Number of Days to Update: 39	Next Scheduled EDR Contact: N/A
	Data Release Frequency: No Update Planned

## **TRIS:** Toxic Chemical Release Inventory System

Toxic Release Inventory System. TRIS identifies facilities which release toxic chemicals to the air, water and land in reportable quantities under SARA Title III Section 313.

Date of Government Version: 12/31/2005	Source: EPA
Date Data Arrived at EDR: 04/27/2007	Telephone: 202-566-0250
Date Made Active in Reports: 07/05/2007	Last EDR Contact: 09/18/2007
Number of Days to Update: 69	Next Scheduled EDR Contact: 12/17/2007
	Data Release Frequency: Annually

## **TSCA:** Toxic Substances Control Act

Toxic Substances Control Act. TSCA identifies manufacturers and importers of chemical substances included on the TSCA Chemical Substance Inventory list. It includes data on the production volume of these substances by plant site.

Date of Government Version: 12/31/2002	Source: EPA
Date Data Arrived at EDR: 04/14/2006	Telephone: 202-260-5521
Date Made Active in Reports: 05/30/2006	Last EDR Contact: 10/30/2007
Number of Days to Update: 46	Next Scheduled EDR Contact: 01/14/2008
	Data Release Frequency: Every 4 Years

## **FTTS:** FIFRA/ TSCA Tracking System - FIFRA (Federal Insecticide, Fungicide, & Rodenticide Act)/TSCA (Toxic Substances Control Act)

FTTS tracks administrative cases and pesticide enforcement actions and compliance activities related to FIFRA, TSCA and EPCRA (Emergency Planning and Community Right-to-Know Act). To maintain currency, EDR contacts the Agency on a quarterly basis.

Date of Government Version: 07/06/2007	Source: EPA/Office of Prevention, Pesticides and Toxic Substances
Date Data Arrived at EDR: 07/20/2007	Telephone: 202-566-1667
Date Made Active in Reports: 09/18/2007	Last EDR Contact: 09/17/2007
Number of Days to Update: 60	Next Scheduled EDR Contact: 12/17/2007
	Data Release Frequency: Quarterly

## **FTTS INSP:** FIFRA/ TSCA Tracking System - FIFRA (Federal Insecticide, Fungicide, & Rodenticide Act)/TSCA (Toxic Substances Control Act) A listing of FIFRA/TSCA Tracking System (FTTS) inspections and enforcements.

Date of Government Version: 07/06/2007	Source: EPA
Date Data Arrived at EDR: 07/20/2007	Telephone: 202-566-1667
Date Made Active in Reports: 09/18/2007	Last EDR Contact: 09/17/2007
Number of Days to Update: 60	Next Scheduled EDR Contact: 12/17/2007
	Data Release Frequency: Quarterly

# GOVERNMENT RECORDS SEARCHED / DATA CURRENCY TRACKING

## **SSTS:** Section 7 Tracking Systems

Section 7 of the Federal Insecticide, Fungicide and Rodenticide Act, as amended (92 Stat. 829) requires all registered pesticide-producing establishments to submit a report to the Environmental Protection Agency by March 1st each year. Each establishment must report the types and amounts of pesticides, active ingredients and devices being produced, and those having been produced and sold or distributed in the past year.

Date of Government Version: 12/31/2005	Source: EPA
Date Data Arrived at EDR: 03/13/2007	Telephone: 202-564-4203
Date Made Active in Reports: 04/27/2007	Last EDR Contact: 10/15/2007
Number of Days to Update: 45	Next Scheduled EDR Contact: 01/14/2008
	Data Release Frequency: Annually

## **LUCIS:** Land Use Control Information System

LUCIS contains records of land use control information pertaining to the former Navy Base Realignment and Closure properties.

Date of Government Version: 12/09/2005	Source: Department of the Navy
Date Data Arrived at EDR: 12/11/2006	Telephone: 843-820-7326
Date Made Active in Reports: 01/11/2007	Last EDR Contact: 09/12/2007
Number of Days to Update: 31	Next Scheduled EDR Contact: 12/10/2007
	Data Release Frequency: Varies

## **DOT OPS:** Incident and Accident Data

Department of Transportation, Office of Pipeline Safety Incident and Accident data.

Date of Government Version: 08/14/2007	Source: Department of Transportation, Office of Pipeline Safety
Date Data Arrived at EDR: 08/29/2007	Telephone: 202-366-4595
Date Made Active in Reports: 10/11/2007	Last EDR Contact: 08/29/2007
Number of Days to Update: 43	Next Scheduled EDR Contact: 11/26/2007
	Data Release Frequency: Varies

## **ICIS:** Integrated Compliance Information System

The Integrated Compliance Information System (ICIS) supports the information needs of the national enforcement and compliance program as well as the unique needs of the National Pollutant Discharge Elimination System (NPDES) program.

Date of Government Version: 07/27/2007	Source: Environmental Protection Agency
Date Data Arrived at EDR: 08/13/2007	Telephone: 202-564-5088
Date Made Active in Reports: 10/11/2007	Last EDR Contact: 10/15/2007
Number of Days to Update: 59	Next Scheduled EDR Contact: 01/14/2008
	Data Release Frequency: Quarterly

## **DEBRIS REGION 9:** Torres Martinez Reservation Illegal Dump Site Locations

A listing of illegal dump sites location on the Torres Martinez Indian Reservation located in eastern Riverside County and northern Imperial County, California.

Date of Government Version: 07/25/2007	Source: EPA, Region 9
Date Data Arrived at EDR: 07/31/2007	Telephone: 415-972-3336
Date Made Active in Reports: 10/11/2007	Last EDR Contact: 09/24/2007
Number of Days to Update: 72	Next Scheduled EDR Contact: 12/24/2007
	Data Release Frequency: Varies

## **HIST FTTS:** FIFRA/TSCA Tracking System Administrative Case Listing

A complete administrative case listing from the FIFRA/TSCA Tracking System (FTTS) for all ten EPA regions. The information was obtained from the National Compliance Database (NCDB). NCDB supports the implementation of FIFRA (Federal Insecticide, Fungicide, and Rodenticide Act) and TSCA (Toxic Substances Control Act). Some EPA regions are now closing out records. Because of that, and the fact that some EPA regions are not providing EPA Headquarters with updated records, it was decided to create a HIST FTTS database. It included records that may not be included in the newer FTTS database updates. This database is no longer updated.

# GOVERNMENT RECORDS SEARCHED / DATA CURRENCY TRACKING

Date of Government Version: 10/19/2006  
Date Data Arrived at EDR: 03/01/2007  
Date Made Active in Reports: 04/10/2007  
Number of Days to Update: 40

Source: Environmental Protection Agency  
Telephone: 202-564-2501  
Last EDR Contact: 09/17/2007  
Next Scheduled EDR Contact: 12/17/2007  
Data Release Frequency: No Update Planned

## **CDL:** Clandestine Drug Labs

A listing of clandestine drug lab locations. The U.S. Department of Justice ("the Department") provides this web site as a public service. It contains addresses of some locations where law enforcement agencies reported they found chemicals or other items that indicated the presence of either clandestine drug laboratories or dumpsites. In most cases, the source of the entries is not the Department, and the Department has not verified the entry and does not guarantee its accuracy. Members of the public must verify the accuracy of all entries by, for example, contacting local law enforcement and local health departments.

Date of Government Version: 12/01/2006  
Date Data Arrived at EDR: 01/08/2007  
Date Made Active in Reports: 01/11/2007  
Number of Days to Update: 3

Source: Drug Enforcement Administration  
Telephone: 202-307-1000  
Last EDR Contact: 10/02/2007  
Next Scheduled EDR Contact: 12/24/2007  
Data Release Frequency: Quarterly

## **RADINFO:** Radiation Information Database

The Radiation Information Database (RADINFO) contains information about facilities that are regulated by U.S. Environmental Protection Agency (EPA) regulations for radiation and radioactivity.

Date of Government Version: 07/31/2007  
Date Data Arrived at EDR: 08/01/2007  
Date Made Active in Reports: 08/29/2007  
Number of Days to Update: 28

Source: Environmental Protection Agency  
Telephone: 202-343-9775  
Last EDR Contact: 10/31/2007  
Next Scheduled EDR Contact: 01/28/2008  
Data Release Frequency: Quarterly

## **LIENS 2:** CERCLA Lien Information

A Federal CERCLA ('Superfund') lien can exist by operation of law at any site or property at which EPA has spent Superfund monies. These monies are spent to investigate and address releases and threatened releases of contamination. CERCLIS provides information as to the identity of these sites and properties.

Date of Government Version: 03/08/2007  
Date Data Arrived at EDR: 04/12/2007  
Date Made Active in Reports: 05/14/2007  
Number of Days to Update: 32

Source: Environmental Protection Agency  
Telephone: 202-564-6023  
Last EDR Contact: 08/20/2007  
Next Scheduled EDR Contact: 11/19/2007  
Data Release Frequency: Varies

## **PADS:** PCB Activity Database System

PCB Activity Database. PADS Identifies generators, transporters, commercial storers and/or brokers and disposers of PCB's who are required to notify the EPA of such activities.

Date of Government Version: 04/12/2007  
Date Data Arrived at EDR: 06/08/2007  
Date Made Active in Reports: 08/29/2007  
Number of Days to Update: 32

Source: EPA  
Telephone: 202-566-0500  
Last EDR Contact: 08/09/2007  
Next Scheduled EDR Contact: 11/05/2007  
Data Release Frequency: Annually

## **MLTS:** Material Licensing Tracking System

MLTS is maintained by the Nuclear Regulatory Commission and contains a list of approximately 8,100 sites which possess or use radioactive materials and which are subject to NRC licensing requirements. To maintain currency, EDR contacts the Agency on a quarterly basis.

Date of Government Version: 07/09/2007  
Date Data Arrived at EDR: 07/24/2007  
Date Made Active in Reports: 09/18/2007  
Number of Days to Update: 56

Source: Nuclear Regulatory Commission  
Telephone: 301-415-7169  
Last EDR Contact: 10/01/2007  
Next Scheduled EDR Contact: 12/31/2007  
Data Release Frequency: Quarterly

# GOVERNMENT RECORDS SEARCHED / DATA CURRENCY TRACKING

## **MINES:** Mines Master Index File

Contains all mine identification numbers issued for mines active or opened since 1971. The data also includes violation information.

Date of Government Version: 05/09/2007  
Date Data Arrived at EDR: 06/28/2007  
Date Made Active in Reports: 08/29/2007  
Number of Days to Update: 62

Source: Department of Labor, Mine Safety and Health Administration  
Telephone: 303-231-5959  
Last EDR Contact: 09/26/2007  
Next Scheduled EDR Contact: 12/24/2007  
Data Release Frequency: Semi-Annually

## **FINDS:** Facility Index System/Facility Registry System

Facility Index System. FINDS contains both facility information and 'pointers' to other sources that contain more detail. EDR includes the following FINDS databases in this report: PCS (Permit Compliance System), AIRS (Aerometric Information Retrieval System), DOCKET (Enforcement Docket used to manage and track information on civil judicial enforcement cases for all environmental statutes), FURS (Federal Underground Injection Control), C-DOCKET (Criminal Docket System used to track criminal enforcement actions for all environmental statutes), FFIS (Federal Facilities Information System), STATE (State Environmental Laws and Statutes), and PADS (PCB Activity Data System).

Date of Government Version: 07/19/2007  
Date Data Arrived at EDR: 07/25/2007  
Date Made Active in Reports: 09/18/2007  
Number of Days to Update: 55

Source: EPA  
Telephone: (415) 947-8000  
Last EDR Contact: 10/01/2007  
Next Scheduled EDR Contact: 12/31/2007  
Data Release Frequency: Quarterly

## **RAATS:** RCRA Administrative Action Tracking System

RCRA Administration Action Tracking System. RAATS contains records based on enforcement actions issued under RCRA pertaining to major violators and includes administrative and civil actions brought by the EPA. For administration actions after September 30, 1995, data entry in the RAATS database was discontinued. EPA will retain a copy of the database for historical records. It was necessary to terminate RAATS because a decrease in agency resources made it impossible to continue to update the information contained in the database.

Date of Government Version: 04/17/1995  
Date Data Arrived at EDR: 07/03/1995  
Date Made Active in Reports: 08/07/1995  
Number of Days to Update: 35

Source: EPA  
Telephone: 202-564-4104  
Last EDR Contact: 08/31/2007  
Next Scheduled EDR Contact: 12/03/2007  
Data Release Frequency: No Update Planned

## **BRS:** Biennial Reporting System

The Biennial Reporting System is a national system administered by the EPA that collects data on the generation and management of hazardous waste. BRS captures detailed data from two groups: Large Quantity Generators (LQG) and Treatment, Storage, and Disposal Facilities.

Date of Government Version: 12/31/2005  
Date Data Arrived at EDR: 03/06/2007  
Date Made Active in Reports: 04/13/2007  
Number of Days to Update: 38

Source: EPA/NTIS  
Telephone: 800-424-9346  
Last EDR Contact: 09/12/2007  
Next Scheduled EDR Contact: 12/10/2007  
Data Release Frequency: Biennially

## **USGS WATER WELLS:** National Water Information System (NWIS)

This database consists of well records in the United States. Available site descriptive information includes well location information (latitude and longitude, well depth, site use, water use, and aquifer).

Date of Government Version: 03/25/2005  
Date Data Arrived at EDR: 03/25/2005  
Date Made Active in Reports: N/A  
Number of Days to Update: 0

Source: USGS  
Telephone: N/A  
Last EDR Contact: 03/25/2005  
Next Scheduled EDR Contact: N/A  
Data Release Frequency: N/A

## **PWS:** Public Water System Data

This Safe Drinking Water Information System (SDWIS) file contains public water systems name and address, population served and the primary source of water

# GOVERNMENT RECORDS SEARCHED / DATA CURRENCY TRACKING

Date of Government Version: 02/24/2000  
Date Data Arrived at EDR: 04/27/2005  
Date Made Active in Reports: N/A  
Number of Days to Update: 0

Source: EPA  
Telephone: N/A  
Last EDR Contact: 08/20/2007  
Next Scheduled EDR Contact: 11/19/2007  
Data Release Frequency: N/A

## STATE AND LOCAL RECORDS

### **HIST CAL-SITES:** Calsites Database

The Calsites database contains potential or confirmed hazardous substance release properties. In 1996, California EPA reevaluated and significantly reduced the number of sites in the Calsites database. No longer updated by the state agency. It has been replaced by ENVIROSTOR.

Date of Government Version: 08/08/2005  
Date Data Arrived at EDR: 08/03/2006  
Date Made Active in Reports: 08/24/2006  
Number of Days to Update: 21

Source: Department of Toxic Substance Control  
Telephone: 916-323-3400  
Last EDR Contact: 08/27/2007  
Next Scheduled EDR Contact: 11/26/2007  
Data Release Frequency: No Update Planned

### **CA BOND EXP. PLAN:** Bond Expenditure Plan

Department of Health Services developed a site-specific expenditure plan as the basis for an appropriation of Hazardous Substance Cleanup Bond Act funds. It is not updated.

Date of Government Version: 01/01/1989  
Date Data Arrived at EDR: 07/27/1994  
Date Made Active in Reports: 08/02/1994  
Number of Days to Update: 6

Source: Department of Health Services  
Telephone: 916-255-2118  
Last EDR Contact: 05/31/1994  
Next Scheduled EDR Contact: N/A  
Data Release Frequency: No Update Planned

### **SCH:** School Property Evaluation Program

This category contains proposed and existing school sites that are being evaluated by DTSC for possible hazardous materials contamination. In some cases, these properties may be listed in the CalSites category depending on the level of threat to public health and safety or the environment they pose.

Date of Government Version: 08/28/2007  
Date Data Arrived at EDR: 08/29/2007  
Date Made Active in Reports: 09/26/2007  
Number of Days to Update: 28

Source: Department of Toxic Substances Control  
Telephone: 916-323-3400  
Last EDR Contact: 08/29/2007  
Next Scheduled EDR Contact: 11/26/2007  
Data Release Frequency: Quarterly

### **TOXIC PITS:** Toxic Pits Cleanup Act Sites

Toxic PITS Cleanup Act Sites. TOXIC PITS identifies sites suspected of containing hazardous substances where cleanup has not yet been completed.

Date of Government Version: 07/01/1995  
Date Data Arrived at EDR: 08/30/1995  
Date Made Active in Reports: 09/26/1995  
Number of Days to Update: 27

Source: State Water Resources Control Board  
Telephone: 916-227-4364  
Last EDR Contact: 10/26/2007  
Next Scheduled EDR Contact: 01/28/2008  
Data Release Frequency: No Update Planned

### **SWF/LF (SWIS):** Solid Waste Information System

Active, Closed and Inactive Landfills. SWF/LF records typically contain an inventory of solid waste disposal facilities or landfills. These may be active or inactive facilities or open dumps that failed to meet RCRA Section 4004 criteria for solid waste landfills or disposal sites.

Date of Government Version: 09/10/2007  
Date Data Arrived at EDR: 09/12/2007  
Date Made Active in Reports: 09/28/2007  
Number of Days to Update: 16

Source: Integrated Waste Management Board  
Telephone: 916-341-6320  
Last EDR Contact: 09/12/2007  
Next Scheduled EDR Contact: 12/10/2007  
Data Release Frequency: Quarterly

# GOVERNMENT RECORDS SEARCHED / DATA CURRENCY TRACKING

## **WMUDS/SWAT:** Waste Management Unit Database

Waste Management Unit Database System. WMUDS is used by the State Water Resources Control Board staff and the Regional Water Quality Control Boards for program tracking and inventory of waste management units. WMUDS is composed of the following databases: Facility Information, Scheduled Inspections Information, Waste Management Unit Information, SWAT Program Information, SWAT Report Summary Information, SWAT Report Summary Data, Chapter 15 (formerly Subchapter 15) Information, Chapter 15 Monitoring Parameters, TPCA Program Information, RCRA Program Information, Closure Information, and Interested Parties Information.

Date of Government Version: 04/01/2000	Source: State Water Resources Control Board
Date Data Arrived at EDR: 04/10/2000	Telephone: 916-227-4448
Date Made Active in Reports: 05/10/2000	Last EDR Contact: 09/04/2007
Number of Days to Update: 30	Next Scheduled EDR Contact: 12/03/2007
	Data Release Frequency: Quarterly

## **CA WDS:** Waste Discharge System

Sites which have been issued waste discharge requirements.

Date of Government Version: 06/19/2007	Source: State Water Resources Control Board
Date Data Arrived at EDR: 06/20/2007	Telephone: 916-341-5227
Date Made Active in Reports: 06/29/2007	Last EDR Contact: 09/17/2007
Number of Days to Update: 9	Next Scheduled EDR Contact: 12/17/2007
	Data Release Frequency: Quarterly

## **CORTESE:** "Cortese" Hazardous Waste & Substances Sites List

The sites for the list are designated by the State Water Resource Control Board (LUST), the Integrated Waste Board (SWF/LS), and the Department of Toxic Substances Control (Cal-Sites). This listing is no longer updated by the state agency.

Date of Government Version: 04/01/2001	Source: CAL EPA/Office of Emergency Information
Date Data Arrived at EDR: 05/29/2001	Telephone: 916-323-3400
Date Made Active in Reports: 07/26/2001	Last EDR Contact: 10/19/2007
Number of Days to Update: 58	Next Scheduled EDR Contact: 01/21/2008
	Data Release Frequency: No Update Planned

## **SWRCY:** Recycler Database

A listing of recycling facilities in California.

Date of Government Version: 10/09/2007	Source: Department of Conservation
Date Data Arrived at EDR: 10/11/2007	Telephone: 916-323-3836
Date Made Active in Reports: 11/07/2007	Last EDR Contact: 10/11/2007
Number of Days to Update: 27	Next Scheduled EDR Contact: 01/07/2008
	Data Release Frequency: Quarterly

## **LUST REG 9:** Leaking Underground Storage Tank Report

Orange, Riverside, San Diego counties. For more current information, please refer to the State Water Resources Control Board's LUST database.

Date of Government Version: 03/01/2001	Source: California Regional Water Quality Control Board San Diego Region (9)
Date Data Arrived at EDR: 04/23/2001	Telephone: 858-637-5595
Date Made Active in Reports: 05/21/2001	Last EDR Contact: 10/15/2007
Number of Days to Update: 28	Next Scheduled EDR Contact: 01/14/2008
	Data Release Frequency: No Update Planned

## **LUST REG 8:** Leaking Underground Storage Tanks

California Regional Water Quality Control Board Santa Ana Region (8). For more current information, please refer to the State Water Resources Control Board's LUST database.

Date of Government Version: 02/14/2005	Source: California Regional Water Quality Control Board Santa Ana Region (8)
Date Data Arrived at EDR: 02/15/2005	Telephone: 909-782-4496
Date Made Active in Reports: 03/28/2005	Last EDR Contact: 11/05/2007
Number of Days to Update: 41	Next Scheduled EDR Contact: 02/04/2008
	Data Release Frequency: Varies

# GOVERNMENT RECORDS SEARCHED / DATA CURRENCY TRACKING

## **LUST REG 6V:** Leaking Underground Storage Tank Case Listing

Leaking Underground Storage Tank locations. Inyo, Kern, Los Angeles, Mono, San Bernardino counties.

Date of Government Version: 06/07/2005	Source: California Regional Water Quality Control Board Victorville Branch Office (6)
Date Data Arrived at EDR: 06/07/2005	Telephone: 760-241-7365
Date Made Active in Reports: 06/29/2005	Last EDR Contact: 10/01/2007
Number of Days to Update: 22	Next Scheduled EDR Contact: 12/31/2007
	Data Release Frequency: No Update Planned

## **LUST REG 6L:** Leaking Underground Storage Tank Case Listing

For more current information, please refer to the State Water Resources Control Board's LUST database.

Date of Government Version: 09/09/2003	Source: California Regional Water Quality Control Board Lahontan Region (6)
Date Data Arrived at EDR: 09/10/2003	Telephone: 530-542-5572
Date Made Active in Reports: 10/07/2003	Last EDR Contact: 09/04/2007
Number of Days to Update: 27	Next Scheduled EDR Contact: 12/03/2007
	Data Release Frequency: No Update Planned

## **LUST REG 5:** Leaking Underground Storage Tank Database

Leaking Underground Storage Tank locations. Alameda, Alpine, Amador, Butte, Colusa, Contra Costa, Calveras, El Dorado, Fresno, Glenn, Kern, Kings, Lake, Lassen, Madera, Mariposa, Merced, Modoc, Napa, Nevada, Placer, Plumas, Sacramento, San Joaquin, Shasta, Solano, Stanislaus, Sutter, Tehama, Tulare, Tuolumne, Yolo, Yuba counties.

Date of Government Version: 07/01/2007	Source: California Regional Water Quality Control Board Central Valley Region (5)
Date Data Arrived at EDR: 08/01/2007	Telephone: 916-464-4834
Date Made Active in Reports: 08/09/2007	Last EDR Contact: 11/07/2007
Number of Days to Update: 8	Next Scheduled EDR Contact: 12/31/2007
	Data Release Frequency: Quarterly

## **LUST REG 4:** Underground Storage Tank Leak List

Los Angeles, Ventura counties. For more current information, please refer to the State Water Resources Control Board's LUST database.

Date of Government Version: 09/07/2004	Source: California Regional Water Quality Control Board Los Angeles Region (4)
Date Data Arrived at EDR: 09/07/2004	Telephone: 213-576-6710
Date Made Active in Reports: 10/12/2004	Last EDR Contact: 09/24/2007
Number of Days to Update: 35	Next Scheduled EDR Contact: 12/24/2007
	Data Release Frequency: No Update Planned

## **LUST REG 3:** Leaking Underground Storage Tank Database

Leaking Underground Storage Tank locations. Monterey, San Benito, San Luis Obispo, Santa Barbara, Santa Cruz counties.

Date of Government Version: 05/19/2003	Source: California Regional Water Quality Control Board Central Coast Region (3)
Date Data Arrived at EDR: 05/19/2003	Telephone: 805-542-4786
Date Made Active in Reports: 06/02/2003	Last EDR Contact: 11/13/2007
Number of Days to Update: 14	Next Scheduled EDR Contact: 02/11/2008
	Data Release Frequency: No Update Planned

## **LUST REG 2:** Fuel Leak List

Leaking Underground Storage Tank locations. Alameda, Contra Costa, Marin, Napa, San Francisco, San Mateo, Santa Clara, Solano, Sonoma counties.

Date of Government Version: 09/30/2004	Source: California Regional Water Quality Control Board San Francisco Bay Region (2)
Date Data Arrived at EDR: 10/20/2004	Telephone: 510-622-2433
Date Made Active in Reports: 11/19/2004	Last EDR Contact: 10/09/2007
Number of Days to Update: 30	Next Scheduled EDR Contact: 01/07/2008
	Data Release Frequency: Quarterly

## **LUST REG 1:** Active Toxic Site Investigation

Del Norte, Humboldt, Lake, Mendocino, Modoc, Siskiyou, Sonoma, Trinity counties. For more current information, please refer to the State Water Resources Control Board's LUST database.

# GOVERNMENT RECORDS SEARCHED / DATA CURRENCY TRACKING

Date of Government Version: 02/01/2001  
Date Data Arrived at EDR: 02/28/2001  
Date Made Active in Reports: 03/29/2001  
Number of Days to Update: 29

Source: California Regional Water Quality Control Board North Coast (1)  
Telephone: 707-570-3769  
Last EDR Contact: 08/20/2007  
Next Scheduled EDR Contact: 11/19/2007  
Data Release Frequency: No Update Planned

## **LUST:** Geotracker's Leaking Underground Fuel Tank Report

Leaking Underground Storage Tank Incident Reports. LUST records contain an inventory of reported leaking underground storage tank incidents. Not all states maintain these records, and the information stored varies by state. For more information on a particular leaking underground storage tank sites, please contact the appropriate regulatory agency.

Date of Government Version: 10/10/2007  
Date Data Arrived at EDR: 10/11/2007  
Date Made Active in Reports: 11/07/2007  
Number of Days to Update: 27

Source: State Water Resources Control Board  
Telephone: see region list  
Last EDR Contact: 10/11/2007  
Next Scheduled EDR Contact: 01/07/2008  
Data Release Frequency: Quarterly

## **LUST REG 7:** Leaking Underground Storage Tank Case Listing

Leaking Underground Storage Tank locations. Imperial, Riverside, San Diego, Santa Barbara counties.

Date of Government Version: 02/26/2004  
Date Data Arrived at EDR: 02/26/2004  
Date Made Active in Reports: 03/24/2004  
Number of Days to Update: 27

Source: California Regional Water Quality Control Board Colorado River Basin Region (7)  
Telephone: 760-776-8943  
Last EDR Contact: 08/20/2007  
Next Scheduled EDR Contact: 11/19/2007  
Data Release Frequency: No Update Planned

## **CA FID UST:** Facility Inventory Database

The Facility Inventory Database (FID) contains a historical listing of active and inactive underground storage tank locations from the State Water Resource Control Board. Refer to local/county source for current data.

Date of Government Version: 10/31/1994  
Date Data Arrived at EDR: 09/05/1995  
Date Made Active in Reports: 09/29/1995  
Number of Days to Update: 24

Source: California Environmental Protection Agency  
Telephone: 916-341-5851  
Last EDR Contact: 12/28/1998  
Next Scheduled EDR Contact: N/A  
Data Release Frequency: No Update Planned

## **SLIC:** Statewide SLIC Cases

The SLIC (Spills, Leaks, Investigations and Cleanup) program is designed to protect and restore water quality from spills, leaks, and similar discharges.

Date of Government Version: 10/10/2007  
Date Data Arrived at EDR: 10/11/2007  
Date Made Active in Reports: 11/07/2007  
Number of Days to Update: 27

Source: State Water Resources Control Board  
Telephone: 866-480-1028  
Last EDR Contact: 10/11/2007  
Next Scheduled EDR Contact: 01/07/2008  
Data Release Frequency: Varies

## **SLIC REG 1:** Active Toxic Site Investigations

The SLIC (Spills, Leaks, Investigations and Cleanup) program is designed to protect and restore water quality from spills, leaks, and similar discharges.

Date of Government Version: 04/03/2003  
Date Data Arrived at EDR: 04/07/2003  
Date Made Active in Reports: 04/25/2003  
Number of Days to Update: 18

Source: California Regional Water Quality Control Board, North Coast Region (1)  
Telephone: 707-576-2220  
Last EDR Contact: 08/20/2007  
Next Scheduled EDR Contact: 11/19/2007  
Data Release Frequency: No Update Planned

## **SLIC REG 2:** Spills, Leaks, Investigation & Cleanup Cost Recovery Listing

The SLIC (Spills, Leaks, Investigations and Cleanup) program is designed to protect and restore water quality from spills, leaks, and similar discharges.



# GOVERNMENT RECORDS SEARCHED / DATA CURRENCY TRACKING

Date of Government Version: 09/30/2004  
Date Data Arrived at EDR: 10/20/2004  
Date Made Active in Reports: 11/19/2004  
Number of Days to Update: 30

Source: Regional Water Quality Control Board San Francisco Bay Region (2)  
Telephone: 510-286-0457  
Last EDR Contact: 10/09/2007  
Next Scheduled EDR Contact: 01/07/2008  
Data Release Frequency: Quarterly

## **SLIC REG 3:** Spills, Leaks, Investigation & Cleanup Cost Recovery Listing

The SLIC (Spills, Leaks, Investigations and Cleanup) program is designed to protect and restore water quality from spills, leaks, and similar discharges.

Date of Government Version: 05/18/2006  
Date Data Arrived at EDR: 05/18/2006  
Date Made Active in Reports: 06/15/2006  
Number of Days to Update: 28

Source: California Regional Water Quality Control Board Central Coast Region (3)  
Telephone: 805-549-3147  
Last EDR Contact: 11/13/2007  
Next Scheduled EDR Contact: 02/11/2008  
Data Release Frequency: Semi-Annually

## **SLIC REG 4:** Spills, Leaks, Investigation & Cleanup Cost Recovery Listing

The SLIC (Spills, Leaks, Investigations and Cleanup) program is designed to protect and restore water quality from spills, leaks, and similar discharges.

Date of Government Version: 11/17/2004  
Date Data Arrived at EDR: 11/18/2004  
Date Made Active in Reports: 01/04/2005  
Number of Days to Update: 47

Source: Region Water Quality Control Board Los Angeles Region (4)  
Telephone: 213-576-6600  
Last EDR Contact: 10/19/2007  
Next Scheduled EDR Contact: 01/21/2008  
Data Release Frequency: Varies

## **SLIC REG 5:** Spills, Leaks, Investigation & Cleanup Cost Recovery Listing

The SLIC (Spills, Leaks, Investigations and Cleanup) program is designed to protect and restore water quality from spills, leaks, and similar discharges.

Date of Government Version: 04/01/2005  
Date Data Arrived at EDR: 04/05/2005  
Date Made Active in Reports: 04/21/2005  
Number of Days to Update: 16

Source: Regional Water Quality Control Board Central Valley Region (5)  
Telephone: 916-464-3291  
Last EDR Contact: 10/01/2007  
Next Scheduled EDR Contact: 12/31/2007  
Data Release Frequency: Semi-Annually

## **SLIC REG 6V:** Spills, Leaks, Investigation & Cleanup Cost Recovery Listing

The SLIC (Spills, Leaks, Investigations and Cleanup) program is designed to protect and restore water quality from spills, leaks, and similar discharges.

Date of Government Version: 05/24/2005  
Date Data Arrived at EDR: 05/25/2005  
Date Made Active in Reports: 06/16/2005  
Number of Days to Update: 22

Source: Regional Water Quality Control Board, Victorville Branch  
Telephone: 619-241-6583  
Last EDR Contact: 10/01/2007  
Next Scheduled EDR Contact: 12/31/2007  
Data Release Frequency: Semi-Annually

## **SLIC REG 6L:** SLIC Sites

The SLIC (Spills, Leaks, Investigations and Cleanup) program is designed to protect and restore water quality from spills, leaks, and similar discharges.

Date of Government Version: 09/07/2004  
Date Data Arrived at EDR: 09/07/2004  
Date Made Active in Reports: 10/12/2004  
Number of Days to Update: 35

Source: California Regional Water Quality Control Board, Lahontan Region  
Telephone: 530-542-5574  
Last EDR Contact: 09/04/2007  
Next Scheduled EDR Contact: 12/03/2007  
Data Release Frequency: No Update Planned

## **SLIC REG 7:** SLIC List

The SLIC (Spills, Leaks, Investigations and Cleanup) program is designed to protect and restore water quality from spills, leaks, and similar discharges.

# GOVERNMENT RECORDS SEARCHED / DATA CURRENCY TRACKING

Date of Government Version: 11/24/2004  
Date Data Arrived at EDR: 11/29/2004  
Date Made Active in Reports: 01/04/2005  
Number of Days to Update: 36

Source: California Regional Quality Control Board, Colorado River Basin Region  
Telephone: 760-346-7491  
Last EDR Contact: 08/20/2007  
Next Scheduled EDR Contact: 11/19/2007  
Data Release Frequency: No Update Planned

## **SLIC REG 8:** Spills, Leaks, Investigation & Cleanup Cost Recovery Listing

The SLIC (Spills, Leaks, Investigations and Cleanup) program is designed to protect and restore water quality from spills, leaks, and similar discharges.

Date of Government Version: 10/02/2007  
Date Data Arrived at EDR: 10/03/2007  
Date Made Active in Reports: 11/07/2007  
Number of Days to Update: 35

Source: California Region Water Quality Control Board Santa Ana Region (8)  
Telephone: 951-782-3298  
Last EDR Contact: 10/01/2007  
Next Scheduled EDR Contact: 12/31/2007  
Data Release Frequency: Semi-Annually

## **SLIC REG 9:** Spills, Leaks, Investigation & Cleanup Cost Recovery Listing

The SLIC (Spills, Leaks, Investigations and Cleanup) program is designed to protect and restore water quality from spills, leaks, and similar discharges.

Date of Government Version: 09/10/2007  
Date Data Arrived at EDR: 09/11/2007  
Date Made Active in Reports: 09/28/2007  
Number of Days to Update: 17

Source: California Regional Water Quality Control Board San Diego Region (9)  
Telephone: 858-467-2980  
Last EDR Contact: 09/10/2007  
Next Scheduled EDR Contact: 11/26/2007  
Data Release Frequency: Annually

## **UST:** Active UST Facilities

Active UST facilities gathered from the local regulatory agencies

Date of Government Version: 10/10/2007  
Date Data Arrived at EDR: 10/11/2007  
Date Made Active in Reports: 11/01/2007  
Number of Days to Update: 21

Source: SWRCB  
Telephone: 916-480-1028  
Last EDR Contact: 10/11/2007  
Next Scheduled EDR Contact: 01/07/2008  
Data Release Frequency: Semi-Annually

## **UST MENDOCINO:** Mendocino County UST Database

A listing of underground storage tank locations in Mendocino County.

Date of Government Version: 09/25/2007  
Date Data Arrived at EDR: 09/25/2007  
Date Made Active in Reports: 11/01/2007  
Number of Days to Update: 37

Source: Department of Public Health  
Telephone: 707-463-4466  
Last EDR Contact: 09/24/2007  
Next Scheduled EDR Contact: 12/24/2007  
Data Release Frequency: Varies

## **HIST UST:** Hazardous Substance Storage Container Database

The Hazardous Substance Storage Container Database is a historical listing of UST sites. Refer to local/county source for current data.

Date of Government Version: 10/15/1990  
Date Data Arrived at EDR: 01/25/1991  
Date Made Active in Reports: 02/12/1991  
Number of Days to Update: 18

Source: State Water Resources Control Board  
Telephone: 916-341-5851  
Last EDR Contact: 07/26/2001  
Next Scheduled EDR Contact: N/A  
Data Release Frequency: No Update Planned

## **LIENS:** Environmental Liens Listing

A listing of property locations with environmental liens for California where DTSC is a lien holder.

Date of Government Version: 08/27/2007  
Date Data Arrived at EDR: 08/28/2007  
Date Made Active in Reports: 09/26/2007  
Number of Days to Update: 29

Source: Department of Toxic Substances Control  
Telephone: 916-323-3400  
Last EDR Contact: 11/05/2007  
Next Scheduled EDR Contact: 02/04/2008  
Data Release Frequency: Varies

# GOVERNMENT RECORDS SEARCHED / DATA CURRENCY TRACKING

**AST:** Aboveground Petroleum Storage Tank Facilities  
Registered Aboveground Storage Tanks.

Date of Government Version: 09/17/2007  
Date Data Arrived at EDR: 09/18/2007  
Date Made Active in Reports: 11/01/2007  
Number of Days to Update: 44

Source: State Water Resources Control Board  
Telephone: 916-341-5712  
Last EDR Contact: 11/13/2007  
Next Scheduled EDR Contact: 01/28/2008  
Data Release Frequency: Quarterly

**SWEEPS UST:** SWEEPS UST Listing

Statewide Environmental Evaluation and Planning System. This underground storage tank listing was updated and maintained by a company contacted by the SWRCB in the early 1980's. The listing is no longer updated or maintained. The local agency is the contact for more information on a site on the SWEEPS list.

Date of Government Version: 06/01/1994  
Date Data Arrived at EDR: 07/07/2005  
Date Made Active in Reports: 08/11/2005  
Number of Days to Update: 35

Source: State Water Resources Control Board  
Telephone: N/A  
Last EDR Contact: 06/03/2005  
Next Scheduled EDR Contact: N/A  
Data Release Frequency: No Update Planned

**CHMIRS:** California Hazardous Material Incident Report System

California Hazardous Material Incident Reporting System. CHMIRS contains information on reported hazardous material incidents (accidental releases or spills).

Date of Government Version: 12/31/2005  
Date Data Arrived at EDR: 02/23/2007  
Date Made Active in Reports: 04/06/2007  
Number of Days to Update: 42

Source: Office of Emergency Services  
Telephone: 916-845-8400  
Last EDR Contact: 08/20/2007  
Next Scheduled EDR Contact: 11/19/2007  
Data Release Frequency: Varies

**NOTIFY 65:** Proposition 65 Records

Proposition 65 Notification Records. NOTIFY 65 contains facility notifications about any release which could impact drinking water and thereby expose the public to a potential health risk.

Date of Government Version: 10/21/1993  
Date Data Arrived at EDR: 11/01/1993  
Date Made Active in Reports: 11/19/1993  
Number of Days to Update: 18

Source: State Water Resources Control Board  
Telephone: 916-445-3846  
Last EDR Contact: 10/15/2007  
Next Scheduled EDR Contact: 01/14/2008  
Data Release Frequency: No Update Planned

**DEED:** Deed Restriction Listing

Site Mitigation and Brownfields Reuse Program Facility Sites with Deed Restrictions & Hazardous Waste Management Program Facility Sites with Deed / Land Use Restriction. The DTSC Site Mitigation and Brownfields Reuse Program (SMBRP) list includes sites cleaned up under the program's oversight and generally does not include current or former hazardous waste facilities that required a hazardous waste facility permit. The list represents deed restrictions that are active. Some sites have multiple deed restrictions. The DTSC Hazardous Waste Management Program (HWMP) has developed a list of current or former hazardous waste facilities that have a recorded land use restriction at the local county recorder's office. The land use restrictions on this list were required by the DTSC HWMP as a result of the presence of hazardous substances that remain on site after the facility (or part of the facility) has been closed or cleaned up. The types of land use restriction include deed notice, deed restriction, or a land use restriction that binds current and future owners.

Date of Government Version: 10/02/2007  
Date Data Arrived at EDR: 10/03/2007  
Date Made Active in Reports: 11/07/2007  
Number of Days to Update: 35

Source: Department of Toxic Substances Control  
Telephone: 916-323-3400  
Last EDR Contact: 10/03/2007  
Next Scheduled EDR Contact: 12/31/2007  
Data Release Frequency: Semi-Annually

**VCP:** Voluntary Cleanup Program Properties

Contains low threat level properties with either confirmed or unconfirmed releases and the project proponents have request that DTSC oversee investigation and/or cleanup activities and have agreed to provide coverage for DTSC's costs.

# GOVERNMENT RECORDS SEARCHED / DATA CURRENCY TRACKING

Date of Government Version: 08/28/2007  
Date Data Arrived at EDR: 08/29/2007  
Date Made Active in Reports: 09/26/2007  
Number of Days to Update: 28

Source: Department of Toxic Substances Control  
Telephone: 916-323-3400  
Last EDR Contact: 08/29/2007  
Next Scheduled EDR Contact: 11/26/2007  
Data Release Frequency: Quarterly

## **DRYCLEANERS:** Cleaner Facilities

A list of drycleaner related facilities that have EPA ID numbers. These are facilities with certain SIC codes: power laundries, family and commercial; garment pressing and cleaner's agents; linen supply; coin-operated laundries and cleaning; drycleaning plants, except rugs; carpet and upholster cleaning; industrial launderers; laundry and garment services.

Date of Government Version: 07/31/2007  
Date Data Arrived at EDR: 07/31/2007  
Date Made Active in Reports: 08/09/2007  
Number of Days to Update: 9

Source: Department of Toxic Substance Control  
Telephone: 916-327-4498  
Last EDR Contact: 10/15/2007  
Next Scheduled EDR Contact: 12/31/2007  
Data Release Frequency: Annually

## **WIP:** Well Investigation Program Case List

Well Investigation Program case in the San Gabriel and San Fernando Valley area.

Date of Government Version: 09/30/2007  
Date Data Arrived at EDR: 10/31/2007  
Date Made Active in Reports: 11/07/2007  
Number of Days to Update: 7

Source: Los Angeles Water Quality Control Board  
Telephone: 213-576-6726  
Last EDR Contact: 10/23/2007  
Next Scheduled EDR Contact: 01/21/2008  
Data Release Frequency: Varies

## **CDL:** Clandestine Drug Labs

A listing of drug lab locations. Listing of a location in this database does not indicate that any illegal drug lab materials were or were not present there, and does not constitute a determination that the location either requires or does not require additional cleanup work.

Date of Government Version: 09/30/2007  
Date Data Arrived at EDR: 10/15/2007  
Date Made Active in Reports: 11/07/2007  
Number of Days to Update: 23

Source: Department of Toxic Substances Control  
Telephone: 916-255-6504  
Last EDR Contact: 10/15/2007  
Next Scheduled EDR Contact: 01/21/2008  
Data Release Frequency: Varies

## **RESPONSE:** State Response Sites

Identifies confirmed release sites where DTSC is involved in remediation, either in a lead or oversight capacity. These confirmed release sites are generally high-priority and high potential risk.

Date of Government Version: 08/28/2007  
Date Data Arrived at EDR: 08/29/2007  
Date Made Active in Reports: 09/26/2007  
Number of Days to Update: 28

Source: Department of Toxic Substances Control  
Telephone: 916-323-3400  
Last EDR Contact: 08/29/2007  
Next Scheduled EDR Contact: 11/26/2007  
Data Release Frequency: Quarterly

## **HAZNET:** Facility and Manifest Data

Facility and Manifest Data. The data is extracted from the copies of hazardous waste manifests received each year by the DTSC. The annual volume of manifests is typically 700,000 - 1,000,000 annually, representing approximately 350,000 - 500,000 shipments. Data are from the manifests submitted without correction, and therefore many contain some invalid values for data elements such as generator ID, TSD ID, waste category, and disposal method.

Date of Government Version: 12/31/2006  
Date Data Arrived at EDR: 10/04/2007  
Date Made Active in Reports: 11/07/2007  
Number of Days to Update: 34

Source: California Environmental Protection Agency  
Telephone: 916-255-1136  
Last EDR Contact: 11/07/2007  
Next Scheduled EDR Contact: 02/04/2008  
Data Release Frequency: Annually

# GOVERNMENT RECORDS SEARCHED / DATA CURRENCY TRACKING

## **EMI:** Emissions Inventory Data

Toxics and criteria pollutant emissions data collected by the ARB and local air pollution agencies.

Date of Government Version: 12/31/2005	Source: California Air Resources Board
Date Data Arrived at EDR: 04/17/2007	Telephone: 916-322-2990
Date Made Active in Reports: 05/10/2007	Last EDR Contact: 10/18/2007
Number of Days to Update: 23	Next Scheduled EDR Contact: 01/14/2008
	Data Release Frequency: Varies

## **HAULERS:** Registered Waste Tire Haulers Listing

A listing of registered waste tire haulers.

Date of Government Version: 09/17/2007	Source: Integrated Waste Management Board
Date Data Arrived at EDR: 09/18/2007	Telephone: 916-341-6422
Date Made Active in Reports: 09/28/2007	Last EDR Contact: 09/10/2007
Number of Days to Update: 10	Next Scheduled EDR Contact: 12/10/2007
	Data Release Frequency: Varies

## **ENVIROSTOR:** EnviroStor Database

The Department of Toxic Substances Control's (DTSC's) Site Mitigation and Brownfields Reuse Program's (SMBRP's) EnviroStor database identifies sites that have known contamination or sites for which there may be reasons to investigate further. The database includes the following site types: Federal Superfund sites (National Priorities List (NPL)); State Response, including Military Facilities and State Superfund; Voluntary Cleanup; and School sites. EnviroStor provides similar information to the information that was available in CalSites, and provides additional site information, including, but not limited to, identification of formerly-contaminated properties that have been released for reuse, properties where environmental deed restrictions have been recorded to prevent inappropriate land uses, and risk characterization information that is used to assess potential impacts to public health and the environment at contaminated sites.

Date of Government Version: 08/28/2007	Source: Department of Toxic Substances Control
Date Data Arrived at EDR: 08/29/2007	Telephone: 916-323-3400
Date Made Active in Reports: 09/26/2007	Last EDR Contact: 08/29/2007
Number of Days to Update: 28	Next Scheduled EDR Contact: 11/26/2007
	Data Release Frequency: Quarterly

## **TRIBAL RECORDS**

### **INDIAN RESERV:** Indian Reservations

This map layer portrays Indian administered lands of the United States that have any area equal to or greater than 640 acres.

Date of Government Version: 12/31/2005	Source: USGS
Date Data Arrived at EDR: 12/08/2006	Telephone: 202-208-3710
Date Made Active in Reports: 01/11/2007	Last EDR Contact: 11/09/2007
Number of Days to Update: 34	Next Scheduled EDR Contact: 02/04/2008
	Data Release Frequency: Semi-Annually

### **INDIAN LUST R7:** Leaking Underground Storage Tanks on Indian Land

LUSTs on Indian land in Iowa, Kansas, and Nebraska

Date of Government Version: 06/01/2007	Source: EPA Region 7
Date Data Arrived at EDR: 06/14/2007	Telephone: 913-551-7003
Date Made Active in Reports: 07/05/2007	Last EDR Contact: 08/20/2007
Number of Days to Update: 21	Next Scheduled EDR Contact: 11/19/2007
	Data Release Frequency: Varies

### **INDIAN LUST R6:** Leaking Underground Storage Tanks on Indian Land

LUSTs on Indian land in New Mexico and Oklahoma.

Date of Government Version: 01/04/2005	Source: EPA Region 6
Date Data Arrived at EDR: 01/21/2005	Telephone: 214-665-6597
Date Made Active in Reports: 02/28/2005	Last EDR Contact: 10/18/2007
Number of Days to Update: 38	Next Scheduled EDR Contact: 11/19/2007
	Data Release Frequency: Varies

# GOVERNMENT RECORDS SEARCHED / DATA CURRENCY TRACKING

## **INDIAN LUST R8:** Leaking Underground Storage Tanks on Indian Land

LUSTs on Indian land in Colorado, Montana, North Dakota, South Dakota, Utah and Wyoming.

Date of Government Version: 08/27/2007	Source: EPA Region 8
Date Data Arrived at EDR: 09/07/2007	Telephone: 303-312-6271
Date Made Active in Reports: 10/11/2007	Last EDR Contact: 08/20/2007
Number of Days to Update: 34	Next Scheduled EDR Contact: 11/19/2007
	Data Release Frequency: Quarterly

## **INDIAN LUST R4:** Leaking Underground Storage Tanks on Indian Land

LUSTs on Indian land in Florida, Mississippi and North Carolina.

Date of Government Version: 09/05/2007	Source: EPA Region 4
Date Data Arrived at EDR: 10/02/2007	Telephone: 404-562-8677
Date Made Active in Reports: 10/11/2007	Last EDR Contact: 08/20/2007
Number of Days to Update: 9	Next Scheduled EDR Contact: 11/19/2007
	Data Release Frequency: Semi-Annually

## **INDIAN LUST R1:** Leaking Underground Storage Tanks on Indian Land

A listing of leaking underground storage tank locations on Indian Land.

Date of Government Version: 12/01/2006	Source: EPA Region 1
Date Data Arrived at EDR: 12/01/2006	Telephone: 617-918-1313
Date Made Active in Reports: 01/29/2007	Last EDR Contact: 08/20/2007
Number of Days to Update: 59	Next Scheduled EDR Contact: 11/19/2007
	Data Release Frequency: Varies

## **INDIAN LUST R10:** Leaking Underground Storage Tanks on Indian Land

LUSTs on Indian land in Alaska, Idaho, Oregon and Washington.

Date of Government Version: 09/12/2007	Source: EPA Region 10
Date Data Arrived at EDR: 09/14/2007	Telephone: 206-553-2857
Date Made Active in Reports: 10/11/2007	Last EDR Contact: 08/20/2007
Number of Days to Update: 27	Next Scheduled EDR Contact: 11/19/2007
	Data Release Frequency: Quarterly

## **INDIAN LUST R9:** Leaking Underground Storage Tanks on Indian Land

LUSTs on Indian land in Arizona, California, New Mexico and Nevada

Date of Government Version: 09/11/2007	Source: Environmental Protection Agency
Date Data Arrived at EDR: 09/14/2007	Telephone: 415-972-3372
Date Made Active in Reports: 10/11/2007	Last EDR Contact: 08/20/2007
Number of Days to Update: 27	Next Scheduled EDR Contact: 11/19/2007
	Data Release Frequency: Quarterly

## **INDIAN UST R7:** Underground Storage Tanks on Indian Land

Date of Government Version: 06/01/2007	Source: EPA Region 7
Date Data Arrived at EDR: 06/14/2007	Telephone: 913-551-7003
Date Made Active in Reports: 07/05/2007	Last EDR Contact: 08/20/2007
Number of Days to Update: 21	Next Scheduled EDR Contact: 11/19/2007
	Data Release Frequency: Varies

## **INDIAN UST R6:** Underground Storage Tanks on Indian Land

Date of Government Version: 08/31/2007	Source: EPA Region 6
Date Data Arrived at EDR: 08/31/2007	Telephone: 214-665-7591
Date Made Active in Reports: 10/11/2007	Last EDR Contact: 08/20/2007
Number of Days to Update: 41	Next Scheduled EDR Contact: 11/19/2007
	Data Release Frequency: Semi-Annually

# GOVERNMENT RECORDS SEARCHED / DATA CURRENCY TRACKING

## INDIAN UST R9: Underground Storage Tanks on Indian Land

Date of Government Version: 09/11/2007	Source: EPA Region 9
Date Data Arrived at EDR: 09/14/2007	Telephone: 415-972-3368
Date Made Active in Reports: 10/11/2007	Last EDR Contact: 08/20/2007
Number of Days to Update: 27	Next Scheduled EDR Contact: 11/19/2007
	Data Release Frequency: Quarterly

## INDIAN UST R1: Underground Storage Tanks on Indian Land

A listing of underground storage tank locations on Indian Land.

Date of Government Version: 12/01/2006	Source: EPA, Region 1
Date Data Arrived at EDR: 12/01/2006	Telephone: 617-918-1313
Date Made Active in Reports: 01/29/2007	Last EDR Contact: 08/20/2007
Number of Days to Update: 59	Next Scheduled EDR Contact: 11/19/2007
	Data Release Frequency: Varies

## INDIAN UST R8: Underground Storage Tanks on Indian Land

Date of Government Version: 08/27/2007	Source: EPA Region 8
Date Data Arrived at EDR: 09/07/2007	Telephone: 303-312-6137
Date Made Active in Reports: 10/11/2007	Last EDR Contact: 08/20/2007
Number of Days to Update: 34	Next Scheduled EDR Contact: 11/19/2007
	Data Release Frequency: Quarterly

## INDIAN UST R4: Underground Storage Tanks on Indian Land

Date of Government Version: 09/05/2007	Source: EPA Region 4
Date Data Arrived at EDR: 10/02/2007	Telephone: 404-562-9424
Date Made Active in Reports: 10/11/2007	Last EDR Contact: 08/20/2007
Number of Days to Update: 9	Next Scheduled EDR Contact: 11/19/2007
	Data Release Frequency: Semi-Annually

## INDIAN UST R10: Underground Storage Tanks on Indian Land

Date of Government Version: 09/12/2007	Source: EPA Region 10
Date Data Arrived at EDR: 09/14/2007	Telephone: 206-553-2857
Date Made Active in Reports: 10/11/2007	Last EDR Contact: 08/20/2007
Number of Days to Update: 27	Next Scheduled EDR Contact: 11/19/2007
	Data Release Frequency: Quarterly

## INDIAN UST R5: Underground Storage Tanks on Indian Land

Date of Government Version: 12/02/2004	Source: EPA Region 5
Date Data Arrived at EDR: 12/29/2004	Telephone: 312-886-6136
Date Made Active in Reports: 02/04/2005	Last EDR Contact: 08/20/2007
Number of Days to Update: 37	Next Scheduled EDR Contact: 11/19/2007
	Data Release Frequency: Varies

## EDR PROPRIETARY RECORDS

### **Manufactured Gas Plants:** EDR Proprietary Manufactured Gas Plants

The EDR Proprietary Manufactured Gas Plant Database includes records of coal gas plants (manufactured gas plants) compiled by EDR's researchers. Manufactured gas sites were used in the United States from the 1800's to 1950's to produce a gas that could be distributed and used as fuel. These plants used whale oil, rosin, coal, or a mixture of coal, oil, and water that also produced a significant amount of waste. Many of the byproducts of the gas production, such as coal tar (oily waste containing volatile and non-volatile chemicals), sludges, oils and other compounds are potentially hazardous to human health and the environment. The byproduct from this process was frequently disposed of directly at the plant site and can remain or spread slowly, serving as a continuous source of soil and groundwater contamination.

# GOVERNMENT RECORDS SEARCHED / DATA CURRENCY TRACKING

Date of Government Version: N/A  
Date Data Arrived at EDR: N/A  
Date Made Active in Reports: N/A  
Number of Days to Update: N/A

Source: EDR, Inc.  
Telephone: N/A  
Last EDR Contact: N/A  
Next Scheduled EDR Contact: N/A  
Data Release Frequency: No Update Planned

## **FEDERAL RECORDS**

### **COLLEGES:** Integrated Postsecondary Education Data

The National Center for Education Statistics' primary database on integrated postsecondary education in the United States.

Date of Government Version: N/A  
Date Data Arrived at EDR: 10/12/2005  
Date Made Active in Reports: N/A  
Number of Days to Update: 0

Source: National Center for Education Statistics  
Telephone: 202-502-7300  
Last EDR Contact: 09/22/2006  
Next Scheduled EDR Contact: N/A  
Data Release Frequency: N/A

### **PUBLIC SCHOOLS:** Public Schools

The National Center for Education Statistics' primary database on elementary and secondary public education in the United States. It is a comprehensive, annual, national statistical database of all public elementary and secondary schools and school districts, which contains data that are comparable across all states.

Date of Government Version: N/A  
Date Data Arrived at EDR: 07/13/2004  
Date Made Active in Reports: N/A  
Number of Days to Update: 0

Source: National Center for Education statistics  
Telephone: 202-502-7300  
Last EDR Contact: 10/10/2007  
Next Scheduled EDR Contact: 01/07/2008  
Data Release Frequency: N/A

### **PRIVATE SCHOOLS:** Private Schools of the United States

The National Center for Education Statistics' primary database on private school locations in the United States.

Date of Government Version: N/A  
Date Data Arrived at EDR: 10/07/2005  
Date Made Active in Reports: N/A  
Number of Days to Update: 0

Source: National Center for Education Statistics  
Telephone: 202-502-7300  
Last EDR Contact: 09/22/2006  
Next Scheduled EDR Contact: N/A  
Data Release Frequency: N/A

### **NURSING HOMES:** Directory of Nursing Homes

Information on Medicare and Medicaid certified nursing homes in the United States.

Date of Government Version: N/A  
Date Data Arrived at EDR: 10/11/2005  
Date Made Active in Reports: N/A  
Number of Days to Update: 0

Source: N/A  
Telephone: 800-568-3282  
Last EDR Contact: 09/22/2006  
Next Scheduled EDR Contact: N/A  
Data Release Frequency: N/A

### **MEDICAL CENTERS:** Provider of Services Listing

A listing of hospitals with Medicare provider number, produced by Centers of Medicare & Medicaid Services, a federal agency within the U.S. Department of Health & Human Services.

Date of Government Version: 06/01/1998  
Date Data Arrived at EDR: 11/10/2005  
Date Made Active in Reports: N/A  
Number of Days to Update: 0

Source: Centers for Medicare & Medicaid Services  
Telephone: 410-786-3000  
Last EDR Contact: 01/12/2007  
Next Scheduled EDR Contact: N/A  
Data Release Frequency: N/A

### **HOSPITALS:** AHA Hospital Guide

The database includes a listing of hospitals based on the American Hospital Association's annual survey of hospitals.



# GOVERNMENT RECORDS SEARCHED / DATA CURRENCY TRACKING

Date of Government Version: N/A  
Date Data Arrived at EDR: 10/19/1994  
Date Made Active in Reports: N/A  
Number of Days to Update: 0

Source: American Hospital Association  
Telephone: 800-242-2626  
Last EDR Contact: 09/22/2006  
Next Scheduled EDR Contact: N/A  
Data Release Frequency: N/A

## COUNTY RECORDS

### ALAMEDA COUNTY:

#### Contaminated Sites

A listing of contaminated sites overseen by the Toxic Release Program (oil and groundwater contamination from chemical releases and spills) and the Leaking Underground Storage Tank Program (soil and ground water contamination from leaking petroleum USTs).

Date of Government Version: 10/22/2007  
Date Data Arrived at EDR: 10/23/2007  
Date Made Active in Reports: 11/07/2007  
Number of Days to Update: 15

Source: Alameda County Environmental Health Services  
Telephone: 510-567-6700  
Last EDR Contact: 10/22/2007  
Next Scheduled EDR Contact: 01/21/2008  
Data Release Frequency: Semi-Annually

#### Underground Tanks

Underground storage tank sites located in Alameda county.

Date of Government Version: 08/03/2007  
Date Data Arrived at EDR: 08/07/2007  
Date Made Active in Reports: 09/24/2007  
Number of Days to Update: 48

Source: Alameda County Environmental Health Services  
Telephone: 510-567-6700  
Last EDR Contact: 11/05/2007  
Next Scheduled EDR Contact: 01/21/2008  
Data Release Frequency: Semi-Annually

### CONTRA COSTA COUNTY:

#### Site List

List includes sites from the underground tank, hazardous waste generator and business plan/2185 programs.

Date of Government Version: 09/11/2007  
Date Data Arrived at EDR: 09/14/2007  
Date Made Active in Reports: 09/28/2007  
Number of Days to Update: 14

Source: Contra Costa Health Services Department  
Telephone: 925-646-2286  
Last EDR Contact: 09/10/2007  
Next Scheduled EDR Contact: 11/26/2007  
Data Release Frequency: Semi-Annually

### FRESNO COUNTY:

#### CUPA Resources List

Certified Unified Program Agency. CUPA's are responsible for implementing a unified hazardous materials and hazardous waste management regulatory program. The agency provides oversight of businesses that deal with hazardous materials, operate underground storage tanks or aboveground storage tanks.

Date of Government Version: 10/09/2007  
Date Data Arrived at EDR: 10/10/2007  
Date Made Active in Reports: 11/07/2007  
Number of Days to Update: 28

Source: Dept. of Community Health  
Telephone: 559-445-3271  
Last EDR Contact: 11/05/2007  
Next Scheduled EDR Contact: 02/04/2008  
Data Release Frequency: Semi-Annually

### KERN COUNTY:

# GOVERNMENT RECORDS SEARCHED / DATA CURRENCY TRACKING

## Underground Storage Tank Sites & Tank Listing

Kern County Sites and Tanks Listing.

Date of Government Version: 10/03/2007  
Date Data Arrived at EDR: 10/04/2007  
Date Made Active in Reports: 11/01/2007  
Number of Days to Update: 28

Source: Kern County Environment Health Services Department  
Telephone: 661-862-8700  
Last EDR Contact: 09/17/2007  
Next Scheduled EDR Contact: 12/03/2007  
Data Release Frequency: Quarterly

## LOS ANGELES COUNTY:

### San Gabriel Valley Areas of Concern

San Gabriel Valley areas where VOC contamination is at or above the MCL as designated by region 9 EPA office.

Date of Government Version: 12/31/1998  
Date Data Arrived at EDR: 07/07/1999  
Date Made Active in Reports: N/A  
Number of Days to Update: 0

Source: EPA Region 9  
Telephone: 415-972-3178  
Last EDR Contact: 07/16/2007  
Next Scheduled EDR Contact: 10/15/2007  
Data Release Frequency: No Update Planned

### HMS: Street Number List

Industrial Waste and Underground Storage Tank Sites.

Date of Government Version: 07/11/2007  
Date Data Arrived at EDR: 10/23/2007  
Date Made Active in Reports: 11/07/2007  
Number of Days to Update: 15

Source: Department of Public Works  
Telephone: 626-458-3517  
Last EDR Contact: 11/13/2007  
Next Scheduled EDR Contact: 02/11/2008  
Data Release Frequency: Semi-Annually

### List of Solid Waste Facilities

Solid Waste Facilities in Los Angeles County.

Date of Government Version: 08/17/2007  
Date Data Arrived at EDR: 09/24/2007  
Date Made Active in Reports: 09/28/2007  
Number of Days to Update: 4

Source: La County Department of Public Works  
Telephone: 818-458-5185  
Last EDR Contact: 08/17/2007  
Next Scheduled EDR Contact: 11/12/2007  
Data Release Frequency: Varies

### City of Los Angeles Landfills

Landfills owned and maintained by the City of Los Angeles.

Date of Government Version: 03/01/2007  
Date Data Arrived at EDR: 03/27/2007  
Date Made Active in Reports: 04/27/2007  
Number of Days to Update: 31

Source: Engineering & Construction Division  
Telephone: 213-473-7869  
Last EDR Contact: 09/10/2007  
Next Scheduled EDR Contact: 12/10/2007  
Data Release Frequency: Varies

### Site Mitigation List

Industrial sites that have had some sort of spill or complaint.

Date of Government Version: 05/30/2007  
Date Data Arrived at EDR: 07/11/2007  
Date Made Active in Reports: 08/09/2007  
Number of Days to Update: 29

Source: Community Health Services  
Telephone: 323-890-7806  
Last EDR Contact: 11/13/2007  
Next Scheduled EDR Contact: 02/11/2008  
Data Release Frequency: Annually

### City of El Segundo Underground Storage Tank

Underground storage tank sites located in El Segundo city.

# GOVERNMENT RECORDS SEARCHED / DATA CURRENCY TRACKING

Date of Government Version: 08/13/2007  
Date Data Arrived at EDR: 09/24/2007  
Date Made Active in Reports: 11/01/2007  
Number of Days to Update: 38

Source: City of El Segundo Fire Department  
Telephone: 310-524-2236  
Last EDR Contact: 11/13/2007  
Next Scheduled EDR Contact: 02/11/2008  
Data Release Frequency: Semi-Annually

## City of Long Beach Underground Storage Tank

Underground storage tank sites located in the city of Long Beach.

Date of Government Version: 03/28/2003  
Date Data Arrived at EDR: 10/23/2003  
Date Made Active in Reports: 11/26/2003  
Number of Days to Update: 34

Source: City of Long Beach Fire Department  
Telephone: 562-570-2563  
Last EDR Contact: 08/23/2007  
Next Scheduled EDR Contact: 11/19/2007  
Data Release Frequency: Annually

## City of Torrance Underground Storage Tank

Underground storage tank sites located in the city of Torrance.

Date of Government Version: 09/24/2007  
Date Data Arrived at EDR: 09/25/2007  
Date Made Active in Reports: 11/01/2007  
Number of Days to Update: 37

Source: City of Torrance Fire Department  
Telephone: 310-618-2973  
Last EDR Contact: 11/13/2007  
Next Scheduled EDR Contact: 02/11/2008  
Data Release Frequency: Semi-Annually

## MARIN COUNTY:

### Underground Storage Tank Sites

Currently permitted USTs in Marin County.

Date of Government Version: 08/06/2007  
Date Data Arrived at EDR: 09/24/2007  
Date Made Active in Reports: 11/01/2007  
Number of Days to Update: 38

Source: Public Works Department Waste Management  
Telephone: 415-499-6647  
Last EDR Contact: 10/26/2007  
Next Scheduled EDR Contact: 01/28/2008  
Data Release Frequency: Semi-Annually

## NAPA COUNTY:

### Sites With Reported Contamination

A listing of leaking underground storage tank sites located in Napa county.

Date of Government Version: 09/24/2007  
Date Data Arrived at EDR: 09/25/2007  
Date Made Active in Reports: 09/28/2007  
Number of Days to Update: 3

Source: Napa County Department of Environmental Management  
Telephone: 707-253-4269  
Last EDR Contact: 09/24/2007  
Next Scheduled EDR Contact: 12/24/2007  
Data Release Frequency: Semi-Annually

### Closed and Operating Underground Storage Tank Sites

Underground storage tank sites located in Napa county.

Date of Government Version: 09/24/2007  
Date Data Arrived at EDR: 09/25/2007  
Date Made Active in Reports: 11/01/2007  
Number of Days to Update: 37

Source: Napa County Department of Environmental Management  
Telephone: 707-253-4269  
Last EDR Contact: 09/24/2007  
Next Scheduled EDR Contact: 12/24/2007  
Data Release Frequency: Annually

## ORANGE COUNTY:

# GOVERNMENT RECORDS SEARCHED / DATA CURRENCY TRACKING

## List of Industrial Site Cleanups

Petroleum and non-petroleum spills.

Date of Government Version: 08/01/2007  
Date Data Arrived at EDR: 09/28/2007  
Date Made Active in Reports: 11/07/2007  
Number of Days to Update: 40

Source: Health Care Agency  
Telephone: 714-834-3446  
Last EDR Contact: 08/31/2007  
Next Scheduled EDR Contact: 12/03/2007  
Data Release Frequency: Annually

## List of Underground Storage Tank Cleanups

Orange County Underground Storage Tank Cleanups (LUST).

Date of Government Version: 08/01/2007  
Date Data Arrived at EDR: 09/28/2007  
Date Made Active in Reports: 11/07/2007  
Number of Days to Update: 40

Source: Health Care Agency  
Telephone: 714-834-3446  
Last EDR Contact: 08/31/2007  
Next Scheduled EDR Contact: 12/03/2007  
Data Release Frequency: Quarterly

## List of Underground Storage Tank Facilities

Orange County Underground Storage Tank Facilities (UST).

Date of Government Version: 08/01/2007  
Date Data Arrived at EDR: 09/25/2007  
Date Made Active in Reports: 11/01/2007  
Number of Days to Update: 37

Source: Health Care Agency  
Telephone: 714-834-3446  
Last EDR Contact: 08/31/2007  
Next Scheduled EDR Contact: 12/03/2007  
Data Release Frequency: Quarterly

## PLACER COUNTY:

### Master List of Facilities

List includes aboveground tanks, underground tanks and cleanup sites.

Date of Government Version: 07/23/2007  
Date Data Arrived at EDR: 07/23/2007  
Date Made Active in Reports: 08/09/2007  
Number of Days to Update: 17

Source: Placer County Health and Human Services  
Telephone: 530-889-7312  
Last EDR Contact: 09/17/2007  
Next Scheduled EDR Contact: 12/17/2007  
Data Release Frequency: Semi-Annually

## RIVERSIDE COUNTY:

### Listing of Underground Tank Cleanup Sites

Riverside County Underground Storage Tank Cleanup Sites (LUST).

Date of Government Version: 08/06/2007  
Date Data Arrived at EDR: 08/07/2007  
Date Made Active in Reports: 09/26/2007  
Number of Days to Update: 50

Source: Department of Public Health  
Telephone: 951-358-5055  
Last EDR Contact: 10/15/2007  
Next Scheduled EDR Contact: 01/14/2008  
Data Release Frequency: Quarterly

### Underground Storage Tank Tank List

Underground storage tank sites located in Riverside county.

Date of Government Version: 08/06/2007  
Date Data Arrived at EDR: 08/07/2007  
Date Made Active in Reports: 09/24/2007  
Number of Days to Update: 48

Source: Health Services Agency  
Telephone: 951-358-5055  
Last EDR Contact: 10/15/2007  
Next Scheduled EDR Contact: 01/14/2008  
Data Release Frequency: Quarterly

## SACRAMENTO COUNTY:

# GOVERNMENT RECORDS SEARCHED / DATA CURRENCY TRACKING

## Contaminated Sites

List of sites where unauthorized releases of potentially hazardous materials have occurred.

Date of Government Version: 10/29/2007  
Date Data Arrived at EDR: 10/30/2007  
Date Made Active in Reports: 11/07/2007  
Number of Days to Update: 8

Source: Sacramento County Environmental Management  
Telephone: 916-875-8406  
Last EDR Contact: 10/26/2007  
Next Scheduled EDR Contact: 01/28/2008  
Data Release Frequency: Quarterly

## ML - Regulatory Compliance Master List

Any business that has hazardous materials on site - hazardous material storage sites, underground storage tanks, waste generators.

Date of Government Version: 10/29/2007  
Date Data Arrived at EDR: 10/30/2007  
Date Made Active in Reports: 11/07/2007  
Number of Days to Update: 8

Source: Sacramento County Environmental Management  
Telephone: 916-875-8406  
Last EDR Contact: 10/26/2007  
Next Scheduled EDR Contact: 01/28/2008  
Data Release Frequency: Quarterly

## SAN BERNARDINO COUNTY:

### Hazardous Material Permits

This listing includes underground storage tanks, medical waste handlers/generators, hazardous materials handlers, hazardous waste generators, and waste oil generators/handlers.

Date of Government Version: 09/27/2007  
Date Data Arrived at EDR: 09/28/2007  
Date Made Active in Reports: 11/07/2007  
Number of Days to Update: 40

Source: San Bernardino County Fire Department Hazardous Materials Division  
Telephone: 909-387-3041  
Last EDR Contact: 09/04/2007  
Next Scheduled EDR Contact: 12/03/2007  
Data Release Frequency: Quarterly

## SAN DIEGO COUNTY:

### Hazardous Materials Management Division Database

The database includes: HE58 - This report contains the business name, site address, business phone number, establishment 'H' permit number, type of permit, and the business status. HE17 - In addition to providing the same information provided in the HE58 listing, HE17 provides inspection dates, violations received by the establishment, hazardous waste generated, the quantity, method of storage, treatment/disposal of waste and the hauler, and information on underground storage tanks. Unauthorized Release List - Includes a summary of environmental contamination cases in San Diego County (underground tank cases, non-tank cases, groundwater contamination, and soil contamination are included.)

Date of Government Version: 05/16/2005  
Date Data Arrived at EDR: 05/18/2005  
Date Made Active in Reports: 06/16/2005  
Number of Days to Update: 29

Source: Hazardous Materials Management Division  
Telephone: 619-338-2268  
Last EDR Contact: 10/05/2007  
Next Scheduled EDR Contact: 12/31/2007  
Data Release Frequency: Quarterly

### Solid Waste Facilities

San Diego County Solid Waste Facilities.

Date of Government Version: 11/01/2006  
Date Data Arrived at EDR: 01/03/2007  
Date Made Active in Reports: 01/24/2007  
Number of Days to Update: 21

Source: Department of Health Services  
Telephone: 619-338-2209  
Last EDR Contact: 09/04/2007  
Next Scheduled EDR Contact: 11/19/2007  
Data Release Frequency: Varies

# GOVERNMENT RECORDS SEARCHED / DATA CURRENCY TRACKING

## Environmental Case Listing

The listing contains all underground tank release cases and projects pertaining to properties contaminated with hazardous substances that are actively under review by the Site Assessment and Mitigation Program.

Date of Government Version: 08/22/2007	Source: San Diego County Department of Environmental Health
Date Data Arrived at EDR: 10/03/2007	Telephone: 619-338-2371
Date Made Active in Reports: 11/07/2007	Last EDR Contact: 10/03/2007
Number of Days to Update: 35	Next Scheduled EDR Contact: 12/31/2007
	Data Release Frequency: Varies

## SAN FRANCISCO COUNTY:

### Local Oversight Facilities

A listing of leaking underground storage tank sites located in San Francisco county.

Date of Government Version: 09/07/2007	Source: Department Of Public Health San Francisco County
Date Data Arrived at EDR: 09/07/2007	Telephone: 415-252-3920
Date Made Active in Reports: 09/28/2007	Last EDR Contact: 09/04/2007
Number of Days to Update: 21	Next Scheduled EDR Contact: 12/03/2007
	Data Release Frequency: Quarterly

### Underground Storage Tank Information

Underground storage tank sites located in San Francisco county.

Date of Government Version: 09/07/2007	Source: Department of Public Health
Date Data Arrived at EDR: 09/07/2007	Telephone: 415-252-3920
Date Made Active in Reports: 09/24/2007	Last EDR Contact: 09/04/2007
Number of Days to Update: 17	Next Scheduled EDR Contact: 12/03/2007
	Data Release Frequency: Quarterly

## SAN JOAQUIN COUNTY:

### San Joaquin Co. UST

A listing of underground storage tank locations in San Joaquin county.

Date of Government Version: 08/21/2007	Source: Environmental Health Department
Date Data Arrived at EDR: 08/22/2007	Telephone: N/A
Date Made Active in Reports: 09/24/2007	Last EDR Contact: 10/15/2007
Number of Days to Update: 33	Next Scheduled EDR Contact: 01/14/2008
	Data Release Frequency: Semi-Annually

## SAN MATEO COUNTY:

### Business Inventory

List includes Hazardous Materials Business Plan, hazardous waste generators, and underground storage tanks.

Date of Government Version: 10/24/2007	Source: San Mateo County Environmental Health Services Division
Date Data Arrived at EDR: 10/25/2007	Telephone: 650-363-1921
Date Made Active in Reports: 11/07/2007	Last EDR Contact: 10/09/2007
Number of Days to Update: 13	Next Scheduled EDR Contact: 01/07/2008
	Data Release Frequency: Annually

### Fuel Leak List

A listing of leaking underground storage tank sites located in San Mateo county.

Date of Government Version: 10/09/2007	Source: San Mateo County Environmental Health Services Division
Date Data Arrived at EDR: 10/10/2007	Telephone: 650-363-1921
Date Made Active in Reports: 11/07/2007	Last EDR Contact: 10/09/2007
Number of Days to Update: 28	Next Scheduled EDR Contact: 01/07/2008
	Data Release Frequency: Semi-Annually

## SANTA CLARA COUNTY:

# GOVERNMENT RECORDS SEARCHED / DATA CURRENCY TRACKING

## HIST LUST - Fuel Leak Site Activity Report

A listing of open and closed leaking underground storage tanks. This listing is no longer updated by the county. Leaking underground storage tanks are now handled by the Department of Environmental Health.

Date of Government Version: 03/29/2005  
Date Data Arrived at EDR: 03/30/2005  
Date Made Active in Reports: 04/21/2005  
Number of Days to Update: 22

Source: Santa Clara Valley Water District  
Telephone: 408-265-2600  
Last EDR Contact: 09/24/2007  
Next Scheduled EDR Contact: 12/24/2007  
Data Release Frequency: No Update Planned

## LOP Listing

A listing of leaking underground storage tanks located in Santa Clara county.

Date of Government Version: 03/26/2007  
Date Data Arrived at EDR: 03/27/2007  
Date Made Active in Reports: 04/27/2007  
Number of Days to Update: 31

Source: Department of Environmental Health  
Telephone: 408-918-3417  
Last EDR Contact: 09/24/2007  
Next Scheduled EDR Contact: 12/24/2007  
Data Release Frequency: Varies

## Hazardous Material Facilities

Hazardous material facilities, including underground storage tank sites.

Date of Government Version: 09/17/2007  
Date Data Arrived at EDR: 09/17/2007  
Date Made Active in Reports: 09/28/2007  
Number of Days to Update: 11

Source: City of San Jose Fire Department  
Telephone: 408-277-4659  
Last EDR Contact: 09/17/2007  
Next Scheduled EDR Contact: 12/03/2007  
Data Release Frequency: Annually

## SOLANO COUNTY:

### Leaking Underground Storage Tanks

A listing of leaking underground storage tank sites located in Solano county.

Date of Government Version: 09/24/2007  
Date Data Arrived at EDR: 10/23/2007  
Date Made Active in Reports: 11/07/2007  
Number of Days to Update: 15

Source: Solano County Department of Environmental Management  
Telephone: 707-784-6770  
Last EDR Contact: 09/24/2007  
Next Scheduled EDR Contact: 12/24/2007  
Data Release Frequency: Quarterly

### Underground Storage Tanks

Underground storage tank sites located in Solano county.

Date of Government Version: 09/24/2007  
Date Data Arrived at EDR: 10/23/2007  
Date Made Active in Reports: 11/01/2007  
Number of Days to Update: 9

Source: Solano County Department of Environmental Management  
Telephone: 707-784-6770  
Last EDR Contact: 09/24/2007  
Next Scheduled EDR Contact: 12/24/2007  
Data Release Frequency: Quarterly

## SONOMA COUNTY:

### Leaking Underground Storage Tank Sites

A listing of leaking underground storage tank sites located in Sonoma county.

Date of Government Version: 10/22/2007  
Date Data Arrived at EDR: 10/23/2007  
Date Made Active in Reports: 11/07/2007  
Number of Days to Update: 15

Source: Department of Health Services  
Telephone: 707-565-6565  
Last EDR Contact: 10/22/2007  
Next Scheduled EDR Contact: 01/21/2008  
Data Release Frequency: Quarterly

## SUTTER COUNTY:

# GOVERNMENT RECORDS SEARCHED / DATA CURRENCY TRACKING

## Underground Storage Tanks

Underground storage tank sites located in Sutter county.

Date of Government Version: 05/04/2007	Source: Sutter County Department of Agriculture
Date Data Arrived at EDR: 05/04/2007	Telephone: 530-822-7500
Date Made Active in Reports: 05/24/2007	Last EDR Contact: 10/01/2007
Number of Days to Update: 20	Next Scheduled EDR Contact: 12/31/2007
	Data Release Frequency: Semi-Annually

## VENTURA COUNTY:

### Business Plan, Hazardous Waste Producers, and Operating Underground Tanks

The BWT list indicates by site address whether the Environmental Health Division has Business Plan (B), Waste Producer (W), and/or Underground Tank (T) information.

Date of Government Version: 08/24/2007	Source: Ventura County Environmental Health Division
Date Data Arrived at EDR: 10/04/2007	Telephone: 805-654-2813
Date Made Active in Reports: 11/07/2007	Last EDR Contact: 09/12/2007
Number of Days to Update: 34	Next Scheduled EDR Contact: 12/10/2007
	Data Release Frequency: Quarterly

### Inventory of Illegal Abandoned and Inactive Sites

Ventura County Inventory of Closed, Illegal Abandoned, and Inactive Sites.

Date of Government Version: 08/01/2007	Source: Environmental Health Division
Date Data Arrived at EDR: 08/29/2007	Telephone: 805-654-2813
Date Made Active in Reports: 09/26/2007	Last EDR Contact: 08/21/2007
Number of Days to Update: 28	Next Scheduled EDR Contact: 11/19/2007
	Data Release Frequency: Annually

### Listing of Underground Tank Cleanup Sites

Ventura County Underground Storage Tank Cleanup Sites (LUST).

Date of Government Version: 08/27/2007	Source: Environmental Health Division
Date Data Arrived at EDR: 10/02/2007	Telephone: 805-654-2813
Date Made Active in Reports: 11/07/2007	Last EDR Contact: 09/12/2007
Number of Days to Update: 36	Next Scheduled EDR Contact: 12/10/2007
	Data Release Frequency: Quarterly

### Underground Tank Closed Sites List

Ventura County Operating Underground Storage Tank Sites (UST)/Underground Tank Closed Sites List.

Date of Government Version: 09/26/2007	Source: Environmental Health Division
Date Data Arrived at EDR: 10/11/2007	Telephone: 805-654-2813
Date Made Active in Reports: 11/01/2007	Last EDR Contact: 10/11/2007
Number of Days to Update: 21	Next Scheduled EDR Contact: 01/07/2008
	Data Release Frequency: Quarterly

## YOLO COUNTY:

### Underground Storage Tank Comprehensive Facility Report

Underground storage tank sites located in Yolo county.

Date of Government Version: 07/30/2007	Source: Yolo County Department of Health
Date Data Arrived at EDR: 09/04/2007	Telephone: 530-666-8646
Date Made Active in Reports: 09/24/2007	Last EDR Contact: 10/15/2007
Number of Days to Update: 20	Next Scheduled EDR Contact: 01/14/2008
	Data Release Frequency: Annually



# GOVERNMENT RECORDS SEARCHED / DATA CURRENCY TRACKING

## OTHER DATABASE(S)

Depending on the geographic area covered by this report, the data provided in these specialty databases may or may not be complete. For example, the existence of wetlands information data in a specific report does not mean that all wetlands in the area covered by the report are included. Moreover, the absence of any reported wetlands information does not necessarily mean that wetlands do not exist in the area covered by the report.

### **CT MANIFEST:** Hazardous Waste Manifest Data

Facility and manifest data. Manifest is a document that lists and tracks hazardous waste from the generator through transporters to a tsd facility.

Date of Government Version: 12/31/2005	Source: Department of Environmental Protection
Date Data Arrived at EDR: 06/15/2007	Telephone: 860-424-3375
Date Made Active in Reports: 08/20/2007	Last EDR Contact: 09/12/2007
Number of Days to Update: 66	Next Scheduled EDR Contact: 12/10/2007
	Data Release Frequency: Annually

### **NJ MANIFEST:** Manifest Information

Hazardous waste manifest information.

Date of Government Version: 04/01/2007	Source: Department of Environmental Protection
Date Data Arrived at EDR: 04/05/2007	Telephone: N/A
Date Made Active in Reports: 05/08/2007	Last EDR Contact: 11/07/2007
Number of Days to Update: 33	Next Scheduled EDR Contact: 12/31/2007
	Data Release Frequency: Annually

### **NY MANIFEST:** Facility and Manifest Data

Manifest is a document that lists and tracks hazardous waste from the generator through transporters to a TSD facility.

Date of Government Version: 08/27/2007	Source: Department of Environmental Conservation
Date Data Arrived at EDR: 08/30/2007	Telephone: 518-402-8651
Date Made Active in Reports: 09/21/2007	Last EDR Contact: 08/30/2007
Number of Days to Update: 22	Next Scheduled EDR Contact: 11/26/2007
	Data Release Frequency: Annually

### **PA MANIFEST:** Manifest Information

Hazardous waste manifest information.

Date of Government Version: 12/31/2006	Source: Department of Environmental Protection
Date Data Arrived at EDR: 08/23/2007	Telephone: N/A
Date Made Active in Reports: 09/27/2007	Last EDR Contact: 09/10/2007
Number of Days to Update: 35	Next Scheduled EDR Contact: 12/10/2007
	Data Release Frequency: Annually

### **RI MANIFEST:** Manifest information

Hazardous waste manifest information

Date of Government Version: 04/09/2007	Source: Department of Environmental Management
Date Data Arrived at EDR: 04/12/2007	Telephone: 401-222-2797
Date Made Active in Reports: 04/27/2007	Last EDR Contact: 10/16/2007
Number of Days to Update: 15	Next Scheduled EDR Contact: 12/17/2007
	Data Release Frequency: Annually

### **WI MANIFEST:** Manifest Information

Hazardous waste manifest information.

Date of Government Version: 12/31/2006	Source: Department of Natural Resources
Date Data Arrived at EDR: 04/27/2007	Telephone: N/A
Date Made Active in Reports: 06/08/2007	Last EDR Contact: 10/09/2007
Number of Days to Update: 42	Next Scheduled EDR Contact: 01/07/2008
	Data Release Frequency: Annually

**Oil/Gas Pipelines:** This data was obtained by EDR from the USGS in 1994. It is referred to by USGS as GeoData Digital Line Graphs from 1:100,000-Scale Maps. It was extracted from the transportation category including some oil, but primarily gas pipelines.

### **Electric Power Transmission Line Data**

Source: PennWell Corporation  
Telephone: (800) 823-6277

This map includes information copyrighted by PennWell Corporation. This information is provided on a best effort basis and PennWell Corporation does not guarantee its accuracy nor warrant its fitness for any particular purpose. Such information has been reprinted with the permission of PennWell.

# GOVERNMENT RECORDS SEARCHED / DATA CURRENCY TRACKING

**Sensitive Receptors:** There are individuals deemed sensitive receptors due to their fragile immune systems and special sensitivity to environmental discharges. These sensitive receptors typically include the elderly, the sick, and children. While the location of all sensitive receptors cannot be determined, EDR indicates those buildings and facilities - schools, daycares, hospitals, medical centers, and nursing homes - where individuals who are sensitive receptors are likely to be located.

**AHA Hospitals:**

Source: American Hospital Association, Inc.

Telephone: 312-280-5991

The database includes a listing of hospitals based on the American Hospital Association's annual survey of hospitals.

**Medical Centers: Provider of Services Listing**

Source: Centers for Medicare & Medicaid Services

Telephone: 410-786-3000

A listing of hospitals with Medicare provider number, produced by Centers of Medicare & Medicaid Services, a federal agency within the U.S. Department of Health and Human Services.

**Nursing Homes**

Source: National Institutes of Health

Telephone: 301-594-6248

Information on Medicare and Medicaid certified nursing homes in the United States.

**Public Schools**

Source: National Center for Education Statistics

Telephone: 202-502-7300

The National Center for Education Statistics' primary database on elementary and secondary public education in the United States. It is a comprehensive, annual, national statistical database of all public elementary and secondary schools and school districts, which contains data that are comparable across all states.

**Private Schools**

Source: National Center for Education Statistics

Telephone: 202-502-7300

The National Center for Education Statistics' primary database on private school locations in the United States.

**Daycare Centers: Licensed Facilities**

Source: Department of Social Services

Telephone: 916-657-4041

**Flood Zone Data:** This data, available in select counties across the country, was obtained by EDR in 1999 from the Federal Emergency Management Agency (FEMA). Data depicts 100-year and 500-year flood zones as defined by FEMA.

**NWI:** National Wetlands Inventory. This data, available in select counties across the country, was obtained by EDR in 2002 and 2005 from the U.S. Fish and Wildlife Service.

**STREET AND ADDRESS INFORMATION**

© 2007 Tele Atlas North America, Inc. All rights reserved. This material is proprietary and the subject of copyright protection and other intellectual property rights owned by or licensed to Tele Atlas North America, Inc. The use of this material is subject to the terms of a license agreement. You will be held liable for any unauthorized copying or disclosure of this material.

## ORPHAN SUMMARY

City	EDR ID	Site Name	Site Address	Zip	Database(s)
CAMPO	1000250487	PACIFIC BELL	HIGHWAY 94	91906	RCRA-SQG, FINDS, HAZNET, HIST UST
CAMPO	1004676115	CALIFORNIA DEPT OF TRANS	RTE 94 KP 62 TO KP 105	91906	RCRA-LQG, FINDS
CAMPO	S104406499	MTN. EMPIRE OPERATING CENTER *	31115 HWY 94	91906	LUST
CAMPO	S104574063	SAN DIEGO GAS & ELECTRIC COMPANY	31115 HWY 94	91906	HAZNET
CAMPO	S105094270	CALIFORNIA DEPT OF TRANS	RTE 94 KP62 TO KP 105	91906	HAZNET
CAMPO	S106060306	CAMERON CORNERS CONVENIENT STO	31484 HWY 94	91906	San Diego Co. HMMD
CAMPO	S106061215	ACS MOUNTAIN HEALTH CENTER	36190 HWY 94	91906	San Diego Co. HMMD
CAMPO	S106061652	MT EMPIRE DISTRICT OPERATING	31115 HWY 94	91906	San Diego Co. HMMD
CAMPO	S106061653	CAMPO FOREST FIRE STATION	31577 HWY 94	91906	San Diego Co. HMMD
CAMPO	S106061654	SBC (DD106)	HWY 94	91906	San Diego Co. HMMD
CAMPO	S106062454	CANYON CITY MILLING SITE	HWY 94	91906	San Diego Co. HMMD
CAMPO	S106062748	JOHN DAWSON MANZANITA TREES	29874 HWY 94	91906	San Diego Co. HMMD
CAMPO	S106064564	CAMPO FEED	31479 HWY 94	91906	San Diego Co. HMMD
CAMPO	S106064727	STEVE KUPSCHE REPAIRER	33133 HWY 94	91906	San Diego Co. HMMD
CAMPO	S106065305	TOMS AUTOMOTIVE	29868 HWY 94	91906	San Diego Co. HMMD
CAMPO	S106065950	CARL E. CALVERT (RESIDENTIAL)	31850 HWY 94	91906	San Diego Co. HMMD
CAMPO	S106067471	MOUNTAIN HEALTH CENTER	31115 HWY 94	91906	San Diego Co. HMMD
CAMPO	S106930355	PACIFIC BELL CAMPCA11/DD106	HWY 94 / JCT CAM COR	91906	SWEEPS UST
CAMPO	S106063394	SYLVESTER INTERNATIONAL	32905 E HWY 94	91906	San Diego Co. HMMD
SAN DIEGO	S100734157	KUSI TV MCKINNON BROADCASTING	12197 ROUTE 94	00000	HAZNET
SAN DIEGO	S103975274	LORETTA HODGES	HARBOR ISLAND MARINA CORTEZ	00000	CHMIRS, HAZNET
SAN DIEGO	S103341990	HAZARD CTR DR EXT CONST GWE	HAZ CTR DR AT HWY 163	92108	CA WDS
SAN DIEGO	S103679463	COUNTY OF SAN DIEGO PUBLIC WORKS	OLD HWY 395 KEYES CANYON CREEK	00000	HAZNET
SAN DIEGO	99609460	SAN DIEGO PORTED AT PIER 2	SAN DIEGO PORTED AT PIER 2		ERNS
SAN DIEGO	S105155660	MISSION VALLEY DISPOSAL AREA	TEXAS ST/HWY 8		SWF/LF

DETAILED ORPHAN LISTING

Site	Database(s)	EDR ID Number EPA ID Number
<b>PACIFIC BELL HIGHWAY 94 CAMPO, CA 91906</b>	<b>RCRA-SQG FINDS HAZNET HIST UST</b>	<b>1000250487 CAT080030364</b>

RCRAInfo:

Owner: NOT REQUIRED  
(415) 555-1212  
EPA ID: CAT080030364  
Contact: Not reported  
Classification: Small Quantity Generator  
TSD Activities: Not reported  
Violation Status: No violations found

FINDS:

Other Pertinent Environmental Activity Identified at Site

California - Hazardous Waste Tracking System - Datamart

RCRAInfo is a national information system that supports the Resource Conservation and Recovery Act (RCRA) program through the tracking of events and activities related to facilities that generate, transport, and treat, store, or dispose of hazardous waste. RCRAInfo allows RCRA program staff to track the notification, permit, compliance, and corrective action activities required under RCRA.

HAZNET:

Gepaid: CAT080030364  
Contact: PACIFIC BELL  
Telephone: 9258236161  
Facility Addr2: Not reported  
Mailing Name: Not reported  
Mailing Address: RM 3E000  
Mailing City,St,Zip: SAN RAMON, CA 945830995  
Gen County: San Diego  
TSD EPA ID: CAT080013352  
TSD County: Los Angeles  
Waste Category: Waste oil and mixed oil  
Disposal Method: Recycler  
Tons: .2085  
Facility County: San Diego

HIST UST:

Region: STATE  
Facility ID: 00000057245  
Tank Num: 001  
Container Num: D-76-550-0  
Year Installed: 1976  
Tank Capacity: 00000550  
Facility Type: Other  
Other Type: SIC 4800  
Total Tanks: 0002  
Tank Used for: PRODUCT  
Type of Fuel: DIESEL  
Tank Construction: Not reported

DETAILED ORPHAN LISTING

Site	Database(s)	EDR ID Number EPA ID Number
------	-------------	--------------------------------

PACIFIC BELL (Continued)

1000250487

Leak Detection: None  
 Contact Name: E.J.KOEHLER  
 Telephone: 4155426758  
 Owner Name: PACIFIC BELL  
 Owner Address: 370 THIRD STREET  
 Owner City,St,Zip: SAN FRANCISCO, CA 94107

Region: STATE  
 Facility ID: 00000057245  
 Tank Num: 002  
 Container Num: D-76-550-0  
 Year Installed: 1976  
 Tank Capacity: 00000550  
 Facility Type: Other  
 Other Type: SIC 4800  
 Total Tanks: 0002  
 Tank Used for: PRODUCT  
 Type of Fuel: DIESEL  
 Tank Construction: Not reported  
 Leak Detection: None  
 Contact Name: E.J.KOEHLER  
 Telephone: 4155426758  
 Owner Name: PACIFIC BELL  
 Owner Address: 370 THIRD STREET  
 Owner City,St,Zip: SAN FRANCISCO, CA 94107

**CALIFORNIA DEPT OF TRANS  
 RTE 94 KP 62 TO KP 105  
 CAMPO, CA 91906**

**RCRA-LQG 1004676115  
 FINDS CAR000081026**

RCRAInfo:  
 Owner: CALIFORNIA DEPT OF TRANS  
 (760) 337-1559  
 EPA ID: CAR000081026  
 Contact: JERRY RIZZUTTO  
 (760) 337-1559  
 Classification: Large Quantity Generator  
 TSD Activities: Not reported  
 Violation Status: No violations found

FINDS:  
 Other Pertinent Environmental Activity Identified at Site

RCRAInfo is a national information system that supports the Resource Conservation and Recovery Act (RCRA) program through the tracking of events and activities related to facilities that generate, transport, and treat, store, or dispose of hazardous waste. RCRAInfo allows RCRA program staff to track the notification, permit, compliance, and corrective action activities required under RCRA.

DETAILED ORPHAN LISTING

Site	Database(s)	EDR ID Number EPA ID Number
------	-------------	--------------------------------

**MTN. EMPIRE OPERATING CENTER \***  
**31115 HWY 94**  
**CAMPO, CA 91906**

**LUST**    **S104406499**  
**N/A**

LUST:

Region: 9  
Case Number: 9UT438  
Local Agency: San Diego  
Substance: Gasoline  
Qty Leaked: 0  
Date Found: 11/10/1986  
How Found: Tank Closure  
Date Stopped: 11/10/1986  
How Stopped: Close Tank  
Source: Unknown  
Cause: Unknown  
Lead Agency: Local Agency  
Case Type: Drinking Water Aquifer affected  
Status: Case Closed  
Abate Method: Pump and Treat Ground Water - generally employed to remove dissolved  
contaminants  
Confirm Date: 11/10/1986  
Submit Workplan: Not reported  
Prelim Assess: / /  
Desc Pollution: Not reported  
Remed Plan: 07/31/1987  
Remed Action: 11/26/91  
Began Monitor: Not reported  
Enforce Type: Cleanup and Abatement Orders  
Enforce Date: 5/29/87  
Closed Date: 5/19/99  
Pilot Program: LOP  
Local Case: H20058-001  
Basin Number: 911.80  
Gwater Depth: 0.72  
Beneficial Use: Municipal groundwater use  
NPDES Number: 88-68  
priority: LOP/HIGH - DRINKING WATER IMPACT  
File Disprn: Not reported  
Release Date: 11/06/1986  
Interim Remedial Actions: Yes  
Cleanup and Abatement order Number: 87-095  
Waste Discharge Requirement Number: Not reported

**SAN DIEGO GAS & ELECTRIC COMPANY**  
**31115 HWY 94**  
**CAMPO, CA 91906**

**HAZNET**    **S104574063**  
**N/A**

HAZNET:

Gepaid: CAD981168347  
Contact: SAN DIEGO GAS & ELECTRIC  
Telephone: 6196962000  
Facility Addr2: Not reported  
Mailing Name: Not reported  
Mailing Address: 101 ASH STREET  
Mailing City,St,Zip: SAN DIEGO, CA 921013017  
Gen County: San Diego  
TSD EPA ID: WAD009477175  
TSD County: 99

DETAILED ORPHAN LISTING

Site	Database(s)	EDR ID Number EPA ID Number
SAN DIEGO GAS & ELECTRIC COMPANY (Continued)		S104574063
Waste Category: Gas scrubber waste Disposal Method: Recycler Tons: 1.8000 Facility County: San Diego		
Gepaid: CAD981168347 Contact: SAN DIEGO GAS & ELECTRIC Telephone: 6196962000 Facility Addr2: Not reported Mailing Name: Not reported Mailing Address: 101 ASH STREET Mailing City,St,Zip: SAN DIEGO, CA 921013017 Gen County: San Diego TSD EPA ID: CAD044429835 TSD County: Los Angeles Waste Category: Waste oil and mixed oil Disposal Method: Recycler Tons: .1501 Facility County: San Diego		
Gepaid: CAD981168347 Contact: SAN DIEGO GAS & ELECTRIC Telephone: 6196962000 Facility Addr2: Not reported Mailing Name: Not reported Mailing Address: 101 ASH STREET Mailing City,St,Zip: SAN DIEGO, CA 921013017 Gen County: San Diego TSD EPA ID: CAD981168107 TSD County: San Diego Waste Category: Unspecified oil-containing waste Disposal Method: Not reported Tons: 2.1195 Facility County: San Diego		
Gepaid: CAD981168347 Contact: SAN DIEGO GAS & ELECTRIC Telephone: 6196962000 Facility Addr2: Not reported Mailing Name: Not reported Mailing Address: 101 ASH STREET Mailing City,St,Zip: SAN DIEGO, CA 921013017 Gen County: San Diego TSD EPA ID: CAD981168107 TSD County: San Diego Waste Category: Waste oil and mixed oil Disposal Method: Transfer Station Tons: .0520 Facility County: San Diego		
Gepaid: CAD981168347 Contact: SAN DIEGO GAS & ELECTRIC Telephone: 6196962000 Facility Addr2: Not reported Mailing Name: Not reported Mailing Address: 101 ASH STREET Mailing City,St,Zip: SAN DIEGO, CA 921013017		

DETAILED ORPHAN LISTING

Site	Database(s)	EDR ID Number EPA ID Number
------	-------------	--------------------------------

SAN DIEGO GAS & ELECTRIC COMPANY (Continued)

S104574063

Gen County: San Diego  
 TSD EPA ID: CAD981168107  
 TSD County: San Diego  
 Waste Category: Waste oil and mixed oil  
 Disposal Method: Not reported  
 Tons: .1626  
 Facility County: San Diego

The CA\_HAZNET: database may contain additional details for this site.  
 Please contact your EDR Account Executive for more information

**CALIFORNIA DEPT OF TRANS  
 RTE 94 KP62 TO KP 105  
 CAMPO, CA 91906**

**HAZNET S105094270  
 N/A**

HAZNET:

Gepaid: CAR000081026  
 Contact: Not reported  
 Telephone: 0000000000  
 Facility Addr2: Not reported  
 Mailing Name: Not reported  
 Mailing Address: RTE 94 KP62 TO KP 105  
 Mailing City,St,Zip: CAMPO, CA 919060000  
 Gen County: 0  
 TSD EPA ID: CAT000646117  
 TSD County: Kings  
 Waste Category: \*\*\*  
 Disposal Method: Disposal, Land Fill  
 Tons: 16.8560  
 Facility County: 0

Gepaid: CAR000081026  
 Contact: Not reported  
 Telephone: 0000000000  
 Facility Addr2: Not reported  
 Mailing Name: Not reported  
 Mailing Address: RTE 94 KP62 TO KP 105  
 Mailing City,St,Zip: CAMPO, CA 919060000  
 Gen County: 0  
 TSD EPA ID: CAT000646117  
 TSD County: Kings  
 Waste Category: Other inorganic solid waste  
 Disposal Method: Disposal, Land Fill  
 Tons: 168.5600  
 Facility County: 0

Gepaid: CAR000081026  
 Contact: Not reported  
 Telephone: 0000000000  
 Facility Addr2: Not reported  
 Mailing Name: Not reported  
 Mailing Address: RTE 94 KP62 TO KP 105  
 Mailing City,St,Zip: CAMPO, CA 919060000  
 Gen County: 0  
 TSD EPA ID: CAT000646117  
 TSD County: Kings  
 Waste Category: Contaminated soil from site clean-ups



DETAILED ORPHAN LISTING

Site	Database(s)	EDR ID Number EPA ID Number
CALIFORNIA DEPT OF TRANS (Continued)		S105094270
Disposal Method: Disposal, Land Fill		
Tons: 16.8560		
Facility County: 0		

<b>CAMERON CORNERS CONVENIENT STO</b>	<b>San Diego Co. HMMD</b>	<b>S106060306</b>
<b>31484 HWY 94</b>		<b>N/A</b>
<b>CAMPO, CA 91906</b>		

San Diego Co. HMMD:

Facility ID: 103046  
 Inactive Indicator: Active  
 Business Code: 6HK28  
 SIC: Not reported  
 Permit Expiration: Not reported  
 Owner: Not reported  
 2nd Name: Not reported  
 Mailing Address: 31484 HY 94  
 Mailing City,St,Zip: CAMPO, CA 91906  
 Map Code/Business Plan on File: Not reported  
 Corporate Code: Not reported  
 Fire Dept District: Campo  
 Census Tract Number: 211  
 EPA ID: CAL000282169  
 Gas Station: Not reported  
 Inspection Date: 11/02/04  
 Reinspection Date: Not reported  
 Inspector Name: WMARTINE  
 Violation Notice Issued: Not reported  
 Facility Contact: WILLIAM MINARD  
 Delinquent Flag: Not Delinquent  
 Last Update: 05/10/05  
 Last Delinquent Letter: Not reported  
 Delinquent Comment: Not reported  
 Last Letter Type: Not reported  
 Property Owner: BURGGRAF FAMILY 1991 TRUST  
 Property Address: 16281 TYPHOON LN  
 Property City,St,Zip: 92649  
 Tank Owner: BURGGRAF FAMILY 1991 TRUST  
 Tank Address: 16281 TYPHOON LANE  
 Tank City,St,Zip: Huntington Beac, CA 92649  
 Business Plan Acceptance Date: Not reported  
 Reinspection Date Y2K Compatible: 11/02/05  
 Facility Phone: 619-478-5952

HMMD DISCLOSURE INVENTORY:

Item Number: DI80  
 Chemical Name: DIESEL UNDERGROUND TANK 103046 T006  
 Case Number: 68476-34-6  
 Quantity Stored At One Time: Not reported  
 Quantity Stored at One Time: Not reported  
 Annual Quantity String: Not reported  
 Annual Quantity String: Not reported  
 Measurement Units: Not reported  
 Carcinogen: No  
 1st Hazard Category: FIRE  
 2nd Hazard Category: Not reported

Item Number: PR81

DETAILED ORPHAN LISTING

Site	Database(s)	EDR ID Number EPA ID Number
------	-------------	--------------------------------

CAMERON CORNERS CONVENIENT STO (Continued)

S106060306

Chemical Name: PREMIUM UNLEADED UNDERGROUND TANK 103046 T007  
 Case Number: 8006-61-9  
 Quantity Stored At One Time: Not reported  
 Quantity Stored at One Time: Not reported  
 Annual Quantity String: Not reported  
 Annual Quantity String: Not reported  
 Measurement Units: Not reported  
 Carcinogen: No  
 1st Hazard Category: FIRE  
 2nd Hazard Category: Not reported

Item Number: RE79  
 Chemical Name: REGULAR UNLEADED UNDERGROUND TANK 103046 T005  
 Case Number: 8006-61-9  
 Quantity Stored At One Time: Not reported  
 Quantity Stored at One Time: Not reported  
 Annual Quantity String: Not reported  
 Annual Quantity String: Not reported  
 Measurement Units: Not reported  
 Carcinogen: No  
 1st Hazard Category: FIRE  
 2nd Hazard Category: Not reported

HMMD UNDERGROUND TANKS:

Tank Number: T001  
 Tank ID Number: 1  
 Waste or Product: Not reported  
 Tank Contents: REGULAR UNLEADED

Tank Number: T002  
 Tank ID Number: 2  
 Waste or Product: Not reported  
 Tank Contents: DIESEL

Tank Number: T003  
 Tank ID Number: 3  
 Waste or Product: Not reported  
 Tank Contents: REGULAR UNLEADED

Tank Number: T004  
 Tank ID Number: 4  
 Waste or Product: Not reported  
 Tank Contents: REGULAR UNLEADED

Tank Number: T005  
 Tank ID Number: NT2140  
 Waste or Product: Not reported  
 Tank Contents: REGULAR UNLEADED

Tank Number: T006  
 Tank ID Number: NT2140  
 Waste or Product: Not reported  
 Tank Contents: DIESEL

Tank Number: T007  
 Tank ID Number: NT2140

DETAILED ORPHAN LISTING

Site	Database(s)	EDR ID Number EPA ID Number
CAMERON CORNERS CONVENIENT STO (Continued)		S106060306
Waste or Product: Not reported Tank Contents: PREMIUM UNLEADED		
HMMD VIOLATIONS:		
Inspection Date: 09/11/98 Waste Code: Not reported Type of Violation: 6HV1002 Occurrences: Not reported Item Number: 7468 Violation Desc: HMBP NOT ESTABISHED/IMPLEMENTED.		
Inspection Date: 09/11/98 Waste Code: Not reported Type of Violation: 6HV1096 Occurrences: Not reported Item Number: 7469 Violation Desc: NO EMPLOYEE TRAINING RECORDS		
Inspection Date: 09/11/98 Waste Code: Not reported Type of Violation: 6HX3001 Occurrences: Not reported Item Number: 7470 Violation Desc: UST RECORDS NOT MAINTAINED ONSITE		
Inspection Date: 09/11/98 Waste Code: Not reported Type of Violation: 6HX3015 Occurrences: Not reported Item Number: 7471 Violation Desc: ANNUAL INTEGRITY TEST NOT DONE		
Inspection Date: 09/11/98 Waste Code: Not reported Type of Violation: 6HX3020 Occurrences: Not reported Item Number: 7472 Violation Desc: PUMP DISPENSER METER NOT CALIBRATED		
Inspection Date: 09/11/98 Waste Code: Not reported Type of Violation: 6HX3025 Occurrences: Not reported Item Number: 7473 Violation Desc: PRESURIZED LLD NOT TESTED ANNUALLY		
Inspection Date: 09/11/98 Waste Code: Not reported Type of Violation: 6HX3027 Occurrences: Not reported Item Number: 7474 Violation Desc: UST MONITORING PROCEDURE NOT IMPLEMENTED		
Inspection Date: 09/11/98 Waste Code: Not reported Type of Violation: 6HX3027		

DETAILED ORPHAN LISTING

Site	Database(s)	EDR ID Number EPA ID Number
CAMERON CORNERS CONVENIENT STO (Continued)		S106060306
Occurrences: Not reported Item Number: 7475 Violation Desc: UST MONITORING PROCEDURE NOT IMPLEMENTED		
Inspection Date: 03/03/00 Waste Code: Not reported Type of Violation: 6HV0135 Occurrences: Not reported Item Number: 3317 Violation Desc: MANIFESTS/RECEIPTS NO ONSITE		
Inspection Date: 03/03/00 Waste Code: Not reported Type of Violation: 6HV1096 Occurrences: Not reported Item Number: 3318 Violation Desc: NO EMPLOYEE TRAINING RECORDS		
Inspection Date: 02/07/02 Waste Code: Not reported Type of Violation: 6HX3013 Occurrences: Not reported Item Number: 3970 Violation Desc: NO FINANCIAL RESPOSIBILITY DOC		
Inspection Date: 02/07/02 Waste Code: Not reported Type of Violation: 6HX3026 Occurrences: Not reported Item Number: 3971 Violation Desc: MONITORING SYSTEM NOT FUNCTIONAL		
Inspection Date: 11/02/04 Waste Code: Not reported Type of Violation: 6HV3255 Occurrences: Not reported Item Number: 6179 Violation Desc: SPILL CONT NOT DRY & IN GOOD CONDITI		
Inspection Date: 11/02/04 Waste Code: Not reported Type of Violation: 6HV3255 Occurrences: Not reported Item Number: 6180 Violation Desc: SPILL CONT NOT DRY & IN GOOD CONDITI		
Inspection Date: 11/02/04 Waste Code: Not reported Type of Violation: 6HV3255 Occurrences: Not reported Item Number: 6181 Violation Desc: SPILL CONT NOT DRY & IN GOOD CONDITI		
Inspection Date: 11/02/04 Waste Code: Not reported Type of Violation: 6HV3258 Occurrences: Not reported		

DETAILED ORPHAN LISTING

Site	Database(s)	EDR ID Number EPA ID Number
------	-------------	--------------------------------

CAMERON CORNERS CONVENIENT STO (Continued)

S106060306

Item Number:	6182
Violation Desc:	SENSORS NOT PLACED AT LOW POINT/ADEQU
Inspection Date:	11/02/04
Waste Code:	Not reported
Type of Violation:	6HV3258
Occurrences:	Not reported
Item Number:	6183
Violation Desc:	SENSORS NOT PLACED AT LOW POINT/ADEQU
Inspection Date:	11/02/04
Waste Code:	Not reported
Type of Violation:	6HV3260
Occurrences:	Not reported
Item Number:	6184
Violation Desc:	DISPENSER CONT NOT ADEQ. MONITORED?
Inspection Date:	11/02/04
Waste Code:	Not reported
Type of Violation:	6HV3260
Occurrences:	Not reported
Item Number:	6185
Violation Desc:	DISPENSER CONT NOT ADEQ. MONITORED?
Inspection Date:	11/02/04
Waste Code:	Not reported
Type of Violation:	6HV3260
Occurrences:	Not reported
Item Number:	6186
Violation Desc:	DISPENSER CONT NOT ADEQ. MONITORED?

HMMD WASTE STREAMS:

Inspection Date:	11/02/04
Waste Item #:	352
Waste Code:	352
Waste Name:	ORGANIC SOLIDS (OTHE
Qty at Inspection:	100
Quantity String:	100
Annual Qty:	100
Annual Qty String:	100
Measurement Unit:	LBS
Treatment Method:	001 RECYCLE
Storage Method:	METAL DRUM
Haz Waste Hauler:	2828 A & J ENVIRONMENTAL
Waste Desc:	GASOLINE FILTERS
Carcinogen:	No

**ACS MOUNTAIN HEALTH CENTER**  
**36190 HWY 94**  
**CAMPO, CA 91906**

**San Diego Co. HMMD**    **S106061215**  
**N/A**

San Diego Co. HMMD:	
Facility ID:	114415
Inactive Indicator:	Active
Business Code:	Not reported
SIC:	Not reported

DETAILED ORPHAN LISTING

Site	Database(s)	EDR ID Number EPA ID Number
------	-------------	--------------------------------

ACS MOUNTAIN HEALTH CENTER (Continued)

S106061215

Permit Expiration:	Not reported
Owner:	Not reported
2nd Name:	Not reported
Mailing Address:	PO BOX 37 #204
Mailing City,St,Zip:	CAMPO, CA 91906
Map Code/Business Plan on File:	Not reported
Corporate Code:	Not reported
Fire Dept District:	Not reported
Census Tract Number:	211
EPA ID:	Not reported
Gas Station:	Not reported
Inspection Date:	08/30/90
Reinspection Date:	Not reported
Inspector Name:	LEGACY
Violation Notice Issued:	Not reported
Facility Contact:	JUDY ISBELL
Delinquent Flag:	Not Delinquent
Last Update:	05/10/05
Last Delinquent Letter:	Not reported
Delinquent Comment:	Not reported
Last Letter Type:	Not reported
Property Owner:	Not reported
Property Address:	Not reported
Property City,St,Zip:	Not reported
Tank Owner:	Not reported
Tank Address:	Not reported
Tank City,St,Zip:	Not reported
Business Plan Acceptance Date:	Not reported
Reinspection Date Y2K Compatible:	Not reported
Facility Phone:	619-478-5311

HMMD DISCLOSURE INVENTORY:

Item Number:	Not reported
Chemical Name:	Not reported
Case Number:	Not reported
Quantity Stored At One Time:	Not reported
Quantity Stored at One Time:	Not reported
Annual Quantity String:	Not reported
Annual Quantity String:	Not reported
Measurement Units:	Not reported
Carcinogen:	No
1st Hazard Category:	Not reported
2nd Hazard Category:	Not reported

HMMD UNDERGROUND TANKS:

Tank Number:	Not reported
Tank ID Number:	Not reported
Waste or Product:	Not reported
Tank Contents:	Not reported

HMMD VIOLATIONS:

Inspection Date:	Not reported
Waste Code:	Not reported
Type of Violation:	Not reported
Occurrences:	Not reported
Item Number:	Not reported

DETAILED ORPHAN LISTING

Site	Database(s)	EDR ID Number EPA ID Number
------	-------------	--------------------------------

ACS MOUNTAIN HEALTH CENTER (Continued)

S106061215

Violation Desc: Not reported

HMMD WASTE STREAMS:

Inspection Date: Not reported  
Waste Item #: Not reported  
Waste Code: Not reported  
Waste Name: Not reported  
Qty at Inspection: Not reported  
Quantity String: Not reported  
Annual Qty: Not reported  
Annual Qty String: Not reported  
Measurement Unit: Not reported  
Treatment Method: Not reported  
Storage Method: Not reported  
Haz Waste Hauler: Not reported  
Waste Desc: Not reported  
Carcinogen: No

**MT EMPIRE DISTRICT OPERATING  
31115 HWY 94  
CAMPO, CA 91906**

**San Diego Co. HMMD S106061652  
N/A**

San Diego Co. HMMD:

Facility ID: 120058  
Inactive Indicator: Active  
Business Code: 6HK07  
SIC: Not reported  
Permit Expiration: Not reported  
Owner: Not reported  
2nd Name: Not reported  
Mailing Address: P O BOX 1831  
Mailing City,St,Zip: SAN DIEGO, CA 92112  
Map Code/Business Plan on File: Not reported  
Corporate Code: Not reported  
Fire Dept District: Not reported  
Census Tract Number: 211  
EPA ID: CAD981168347  
Gas Station: Not reported  
Inspection Date: 10/28/87  
Reinspection Date: Not reported  
Inspector Name: LEGACY  
Violation Notice Issued: Not reported  
Facility Contact: GRANT FROST  
Delinquent Flag: Not Delinquent  
Last Update: 05/10/05  
Last Delinquent Letter: Not reported  
Delinquent Comment: Not reported  
Last Letter Type: Not reported  
Property Owner: SAN DIEGO GAS&ELECTRIC CO  
Property Address: CALIFORNIA STATE ASS  
Property City,St,Zip: 00000  
Tank Owner: S D G & E CO  
Tank Address: 101 ASH ST  
Tank City,St,Zip: San Diego, CA 92101  
Business Plan Acceptance Date: Not reported  
Reinspection Date Y2K Compatible: Not reported

DETAILED ORPHAN LISTING

Site	Database(s)	EDR ID Number EPA ID Number
------	-------------	--------------------------------

MT EMPIRE DISTRICT OPERATING (Continued)		S106061652
--	--	------------

Facility Phone: 619-696-2414

HMMD DISCLOSURE INVENTORY:

Item Number: Not reported  
 Chemical Name: Not reported  
 Case Number: Not reported  
 Quantity Stored At One Time: Not reported  
 Quantity Stored at One Time: Not reported  
 Annual Quantity String: Not reported  
 Annual Quantity String: Not reported  
 Measurement Units: Not reported  
 Carcinogen: No  
 1st Hazard Category: Not reported  
 2nd Hazard Category: Not reported

HMMD UNDERGROUND TANKS:

Tank Number: T001  
 Tank ID Number: 901  
 Waste or Product: Not reported  
 Tank Contents: REGULAR UNLEADED

HMMD VIOLATIONS:

Inspection Date: Not reported  
 Waste Code: Not reported  
 Type of Violation: Not reported  
 Occurrences: Not reported  
 Item Number: Not reported  
 Violation Desc: Not reported

HMMD WASTE STREAMS:

Inspection Date: Not reported  
 Waste Item #: Not reported  
 Waste Code: Not reported  
 Waste Name: Not reported  
 Qnty at Inspection: Not reported  
 Quantity String: Not reported  
 Annual Qty: Not reported  
 Annual Qty String: Not reported  
 Measurement Unit: Not reported  
 Treatment Method: Not reported  
 Storage Method: Not reported  
 Haz Waste Hauler: Not reported  
 Waste Desc: Not reported  
 Carcinogen: No

---

**CAMPO FOREST FIRE STATION**  
**31577 HWY 94**  
**CAMPO, CA 91906**

San Diego Co. HMMD S106061653  
 N/A

San Diego Co. HMMD:  
 Facility ID: 120059  
 Inactive Indicator: Active  
 Business Code: 6HK28  
 SIC: Not reported  
 Permit Expiration: Not reported



DETAILED ORPHAN LISTING

Site	Database(s)	EDR ID Number EPA ID Number
------	-------------	--------------------------------

CAMPO FOREST FIRE STATION (Continued)

S106061653

Owner:	Not reported
2nd Name:	C/O MONTE VISTA RANGER UNIT HQ
Mailing Address:	2249 JAMACHA RD
Mailing City,St,Zip:	EL CAJON, CA 92019
Map Code/Business Plan on File:	Not reported
Corporate Code:	Not reported
Fire Dept District:	Campo
Census Tract Number:	211
EPA ID:	Not reported
Gas Station:	Not reported
Inspection Date:	08/23/04
Reinspection Date:	Not reported
Inspector Name:	MWHITE
Violation Notice Issued:	Not reported
Facility Contact:	RAY CHANEY
Delinquent Flag:	Not Delinquent
Last Update:	05/10/05
Last Delinquent Letter:	Not reported
Delinquent Comment:	Not reported
Last Letter Type:	Not reported
Property Owner:	STATE OF CALIFORNIA
Property Address:	PUBLIC AGENCY
Property City,St,Zip:	00000
Tank Owner:	CALIF DEPT OF FORESTRY
Tank Address:	1416 09TH ST
Tank City,St,Zip:	Sacramento, CA 95814
Business Plan Acceptance Date:	Not reported
Reinspection Date Y2K Compatible:	02/23/06
Facility Phone:	619-478-5516

HMMD DISCLOSURE INVENTORY:

Item Number:	DI17
Chemical Name:	DIESEL FUEL
Case Number:	68476-34-6
Quantity Stored At One Time:	Not reported
Quantity Stored at One Time:	Not reported
Annual Quantity String:	Not reported
Annual Quantity String:	Not reported
Measurement Units:	Not reported
Carcinogen:	No
1st Hazard Category:	FIRE
2nd Hazard Category:	ACUTE

Item Number:	UN16
Chemical Name:	UNLEADED GASOLINE
Case Number:	8006-61-9
Quantity Stored At One Time:	Not reported
Quantity Stored at One Time:	Not reported
Annual Quantity String:	Not reported
Annual Quantity String:	Not reported
Measurement Units:	Not reported
Carcinogen:	No
1st Hazard Category:	FIRE
2nd Hazard Category:	ACUTE

HMMD UNDERGROUND TANKS:

Tank Number:	T001
--------------	------

DETAILED ORPHAN LISTING

Site	Database(s)	EDR ID Number EPA ID Number
------	-------------	--------------------------------

CAMPO FOREST FIRE STATION (Continued)		S106061653
---------------------------------------	--	------------

Tank ID Number: 6300-T01  
Waste or Product: Not reported  
Tank Contents: REGULAR UNLEADED

**HMMD VIOLATIONS:**

Inspection Date: 08/23/04  
Waste Code: Not reported  
Type of Violation: 6HV1003  
Occurrences: Not reported  
Item Number: 4214  
Violation Desc: HMBP NOT AMENDED W/IN 30 DAYS

**HMMD WASTE STREAMS:**

Inspection Date: Not reported  
Waste Item #: Not reported  
Waste Code: Not reported  
Waste Name: Not reported  
Qty at Inspection: Not reported  
Quantity String: Not reported  
Annual Qty: Not reported  
Annual Qty String: Not reported  
Measurement Unit: Not reported  
Treatment Method: Not reported  
Storage Method: Not reported  
Haz Waste Hauler: Not reported  
Waste Desc: Not reported  
Carcinogen: No

**SBC (DD106)  
HWY 94  
CAMPO, CA 91906**

**San Diego Co. HMMD S106061654  
N/A**

San Diego Co. HMMD:

Facility ID: 120061  
Inactive Indicator: Active  
Business Code: 6HK52  
SIC: Not reported  
Permit Expiration: Not reported  
Owner: Not reported  
2nd Name: C/O ENV. MGMT.  
Mailing Address: 2600 CAMINO RAMON, R  
Mailing City, St, Zip: SAN RAMON, CA 94583  
Map Code/Business Plan on File: Not reported  
Corporate Code: Not reported  
Fire Dept District: Campo  
Census Tract Number: Not reported  
EPA ID: Not reported  
Gas Station: Not reported  
Inspection Date: 09/27/04  
Reinspection Date: Not reported  
Inspector Name: MWHITE  
Violation Notice Issued: Not reported  
Facility Contact: PAUL WEISS  
Delinquent Flag: Not Delinquent  
Last Update: 05/10/05

DETAILED ORPHAN LISTING

Site	Database(s)	EDR ID Number EPA ID Number
------	-------------	--------------------------------

SBC (DD106) (Continued)		S106061654
-------------------------	--	------------

Last Delinquent Letter:	Not reported
Delinquent Comment:	Not reported
Last Letter Type:	Not reported
Property Owner:	Not reported
Property Address:	Not reported
Property City,St,Zip:	Not reported
Tank Owner:	PACIFIC BELL
Tank Address:	2600 S CAMINO RAMON
Tank City,St,Zip:	San Ramon, CA 94583
Business Plan Acceptance Date:	Not reported
Reinspection Date Y2K Compatible:	03/27/06
Facility Phone:	619-478-5300

HMMD DISCLOSURE INVENTORY:

Item Number:	BA18	
Chemical Name:	BATTERY ELECTROLYTE	24 CELLS, L508
Case Number:	7664-93-9	
Quantity Stored At One Time:	Not reported	
Quantity Stored at One Time:	Not reported	
Annual Quantity String:	Not reported	
Annual Quantity String:	Not reported	
Measurement Units:	Not reported	
Carcinogen:	No	
1st Hazard Category:	ACUTE	
2nd Hazard Category:	EXTREMELY	

Item Number:	DI19	
Chemical Name:	DIESEL FUEL OIL	
Case Number:	68476-34-6	
Quantity Stored At One Time:	Not reported	
Quantity Stored at One Time:	Not reported	
Annual Quantity String:	Not reported	
Annual Quantity String:	Not reported	
Measurement Units:	Not reported	
Carcinogen:	No	
1st Hazard Category:	FIRE	
2nd Hazard Category:	ACUTE	

HMMD UNDERGROUND TANKS:

Tank Number:	T001
Tank ID Number:	D-76-550
Waste or Product:	Not reported
Tank Contents:	DIESEL

HMMD VIOLATIONS:

Inspection Date:	Not reported
Waste Code:	Not reported
Type of Violation:	Not reported
Occurrences:	Not reported
Item Number:	Not reported
Violation Desc:	Not reported

HMMD WASTE STREAMS:

Inspection Date:	Not reported
Waste Item #:	Not reported
Waste Code:	Not reported

DETAILED ORPHAN LISTING

Site	Database(s)	EDR ID Number EPA ID Number
------	-------------	--------------------------------

SBC (DD106) (Continued)		S106061654
-------------------------	--	------------

Waste Name: Not reported  
 Qnty at Inspection: Not reported  
 Quantity String: Not reported  
 Annual Qty: Not reported  
 Annual Qty String: Not reported  
 Measurement Unit: Not reported  
 Treatment Method: Not reported  
 Storage Method: Not reported  
 Haz Waste Hauler: Not reported  
 Waste Desc: Not reported  
 Carcinogen: No

<b>CANYON CITY MILLING SITE HWY 94 CAMPO, CA 91906</b>	<b>San Diego Co. HMMD</b>	<b>S106062454 N/A</b>
--	---------------------------	---------------------------

San Diego Co. HMMD:

Facility ID: 126535  
 Inactive Indicator: Active  
 Business Code: Not reported  
 SIC: Not reported  
 Permit Expiration: Not reported  
 Owner: Not reported  
 2nd Name: Not reported  
 Mailing Address: HY 94  
 Mailing City,St,Zip: CAMPO, CA 91906  
 Map Code/Business Plan on File: Not reported  
 Corporate Code: Not reported  
 Fire Dept District: Not reported  
 Census Tract Number: Not reported  
 EPA ID: Not reported  
 Gas Station: Not reported  
 Inspection Date: Not reported  
 Reinspection Date: Not reported  
 Inspector Name: Not reported  
 Violation Notice Issued: Not reported  
 Facility Contact: Not reported  
 Delinquent Flag: Not Delinquent  
 Last Update: 05/10/05  
 Last Delinquent Letter: Not reported  
 Delinquent Comment: Not reported  
 Last Letter Type: Not reported  
 Property Owner: Not reported  
 Property Address: Not reported  
 Property City,St,Zip: Not reported  
 Tank Owner: Not reported  
 Tank Address: Not reported  
 Tank City,St,Zip: Not reported  
 Business Plan Acceptance Date: Not reported  
 Reinspection Date Y2K Compatible: Not reported  
 Facility Phone: Not reported

HMMD DISCLOSURE INVENTORY:

Item Number: Not reported  
 Chemical Name: Not reported  
 Case Number: Not reported  
 Quantity Stored At One Time: Not reported

DETAILED ORPHAN LISTING

Site	Database(s)	EDR ID Number EPA ID Number
------	-------------	--------------------------------

CANYON CITY MILLING SITE (Continued)

S106062454

Quantity Stored at One Time:	Not reported
Annual Quantity String:	Not reported
Annual Quantity String:	Not reported
Measurement Units:	Not reported
Carcinogen:	No
1st Hazard Category:	Not reported
2nd Hazard Category:	Not reported

HMMD UNDERGROUND TANKS:

Tank Number:	Not reported
Tank ID Number:	Not reported
Waste or Product:	Not reported
Tank Contents:	Not reported

HMMD VIOLATIONS:

Inspection Date:	Not reported
Waste Code:	Not reported
Type of Violation:	Not reported
Occurrences:	Not reported
Item Number:	Not reported
Violation Desc:	Not reported

HMMD WASTE STREAMS:

Inspection Date:	Not reported
Waste Item #:	Not reported
Waste Code:	Not reported
Waste Name:	Not reported
Qty at Inspection:	Not reported
Quantity String:	Not reported
Annual Qty:	Not reported
Annual Qty String:	Not reported
Measurement Unit:	Not reported
Treatment Method:	Not reported
Storage Method:	Not reported
Haz Waste Hauler:	Not reported
Waste Desc:	Not reported
Carcinogen:	No

---

**JOHN DAWSON MANZANITA TREES**  
**29874 HWY 94**  
**CAMPO, CA 91906**

**San Diego Co. HMMD S106062748**  
**N/A**

San Diego Co. HMMD:

Facility ID:	128736
Inactive Indicator:	Active
Business Code:	Not reported
SIC:	Not reported
Permit Expiration:	Not reported
Owner:	Not reported
2nd Name:	Not reported
Mailing Address:	1880 LAKE MORENA DR
Mailing City,St,Zip:	CAMPO, CA 91906
Map Code/Business Plan on File:	Not reported
Corporate Code:	Not reported
Fire Dept District:	Not reported

DETAILED ORPHAN LISTING

Site	Database(s)	EDR ID Number EPA ID Number
------	-------------	--------------------------------

JOHN DAWSON MANZANITA TREES (Continued)

S106062748

Census Tract Number:	211
EPA ID:	Not reported
Gas Station:	Not reported
Inspection Date:	03/05/90
Reinspection Date:	Not reported
Inspector Name:	LEGACY
Violation Notice Issued:	Not reported
Facility Contact:	JOHN DAWSON
Delinquent Flag:	Not Delinquent
Last Update:	05/10/05
Last Delinquent Letter:	Not reported
Delinquent Comment:	Not reported
Last Letter Type:	Not reported
Property Owner:	Not reported
Property Address:	Not reported
Property City,St,Zip:	Not reported
Tank Owner:	Not reported
Tank Address:	Not reported
Tank City,St,Zip:	Not reported
Business Plan Acceptance Date:	Not reported
Reinspection Date Y2K Compatible:	Not reported
Facility Phone:	619-478-9287

HMMD DISCLOSURE INVENTORY:

Item Number:	Not reported
Chemical Name:	Not reported
Case Number:	Not reported
Quantity Stored At One Time:	Not reported
Quantity Stored at One Time:	Not reported
Annual Quantity String:	Not reported
Annual Quantity String:	Not reported
Measurement Units:	Not reported
Carcinogen:	No
1st Hazard Category:	Not reported
2nd Hazard Category:	Not reported

HMMD UNDERGROUND TANKS:

Tank Number:	Not reported
Tank ID Number:	Not reported
Waste or Product:	Not reported
Tank Contents:	Not reported

HMMD VIOLATIONS:

Inspection Date:	Not reported
Waste Code:	Not reported
Type of Violation:	Not reported
Occurrences:	Not reported
Item Number:	Not reported
Violation Desc:	Not reported

HMMD WASTE STREAMS:

Inspection Date:	Not reported
Waste Item #:	Not reported
Waste Code:	Not reported
Waste Name:	Not reported
Qty at Inspection:	Not reported

DETAILED ORPHAN LISTING

Site	Database(s)	EDR ID Number EPA ID Number
------	-------------	--------------------------------

JOHN DAWSON MANZANITA TREES (Continued)

S106062748

Quantity String: Not reported  
 Annual Qty: Not reported  
 Annual Qty String: Not reported  
 Measurement Unit: Not reported  
 Treatment Method: Not reported  
 Storage Method: Not reported  
 Haz Waste Hauler: Not reported  
 Waste Desc: Not reported  
 Carcinogen: No

**CAMPO FEED**  
**31479 HWY 94**  
**CAMPO, CA 91906**

San Diego Co. HMMD S106064564  
 N/A

San Diego Co. HMMD:

Facility ID: 135416  
 Inactive Indicator: Active  
 Business Code: 6HK18  
 SIC: Not reported  
 Permit Expiration: Not reported  
 Owner: Not reported  
 2nd Name: Not reported  
 Mailing Address: PO BOX 75  
 Mailing City,St,Zip: CAMPO, CA 91906  
 Map Code/Business Plan on File: Not reported  
 Corporate Code: Not reported  
 Fire Dept District: Not reported  
 Census Tract Number: 211  
 EPA ID: Not reported  
 Gas Station: Not reported  
 Inspection Date: 11/04/97  
 Reinspection Date: Not reported  
 Inspector Name: LEGACY  
 Violation Notice Issued: Not reported  
 Facility Contact: GERALD FILLWEBER  
 Delinquent Flag: Not Delinquent  
 Last Update: 05/10/05  
 Last Delinquent Letter: Not reported  
 Delinquent Comment: Not reported  
 Last Letter Type: Not reported  
 Property Owner: Not reported  
 Property Address: Not reported  
 Property City,St,Zip: Not reported  
 Tank Owner: Not reported  
 Tank Address: Not reported  
 Tank City,St,Zip: Not reported  
 Business Plan Acceptance Date: Not reported  
 Reinspection Date Y2K Compatible: Not reported  
 Facility Phone: 478-478-2737

HMMD DISCLOSURE INVENTORY:

Item Number: Not reported  
 Chemical Name: Not reported  
 Case Number: Not reported  
 Quantity Stored At One Time: Not reported  
 Quantity Stored at One Time: Not reported  
 Annual Quantity String: Not reported

DETAILED ORPHAN LISTING

Site	Database(s)	EDR ID Number EPA ID Number
------	-------------	--------------------------------

CAMPO FEED (Continued)		S106064564
------------------------	--	------------

Annual Quantity String: Not reported  
 Measurement Units: Not reported  
 Carcinogen: No  
 1st Hazard Category: Not reported  
 2nd Hazard Category: Not reported

HMMD UNDERGROUND TANKS:

Tank Number: Not reported  
 Tank ID Number: Not reported  
 Waste or Product: Not reported  
 Tank Contents: Not reported

HMMD VIOLATIONS:

Inspection Date: Not reported  
 Waste Code: Not reported  
 Type of Violation: Not reported  
 Occurrences: Not reported  
 Item Number: Not reported  
 Violation Desc: Not reported

HMMD WASTE STREAMS:

Inspection Date: Not reported  
 Waste Item #: Not reported  
 Waste Code: Not reported  
 Waste Name: Not reported  
 Qty at Inspection: Not reported  
 Quantity String: Not reported  
 Annual Qty: Not reported  
 Annual Qty String: Not reported  
 Measurement Unit: Not reported  
 Treatment Method: Not reported  
 Storage Method: Not reported  
 Haz Waste Hauler: Not reported  
 Waste Desc: Not reported  
 Carcinogen: No

---

**STEVE KUPSCHE REPAIRER**  
**33133 HWY 94**  
**CAMPO, CA 91906**

**San Diego Co. HMMD S106064727**  
**N/A**

San Diego Co. HMMD:

Facility ID: 135880  
 Inactive Indicator: Active  
 Business Code: 6HK18  
 SIC: Not reported  
 Permit Expiration: Not reported  
 Owner: Not reported  
 2nd Name: Not reported  
 Mailing Address: 33133 HWY 94  
 Mailing City,St,Zip: CAMPO, CA 91906  
 Map Code/Business Plan on File: Not reported  
 Corporate Code: Not reported  
 Fire Dept District: Campo  
 Census Tract Number: 211  
 EPA ID: Not reported



DETAILED ORPHAN LISTING

Site	Database(s)	EDR ID Number EPA ID Number
------	-------------	--------------------------------

STEVE KUPSCHE REPAIRER (Continued)

S106064727

Gas Station:	Not reported
Inspection Date:	09/13/00
Reinspection Date:	Not reported
Inspector Name:	LEGACY
Violation Notice Issued:	Not reported
Facility Contact:	STEVEN KUPSCHE
Delinquent Flag:	Not Delinquent
Last Update:	05/10/05
Last Delinquent Letter:	Not reported
Delinquent Comment:	Not reported
Last Letter Type:	Not reported
Property Owner:	Not reported
Property Address:	Not reported
Property City,St,Zip:	Not reported
Tank Owner:	Not reported
Tank Address:	Not reported
Tank City,St,Zip:	Not reported
Business Plan Acceptance Date:	Not reported
Reinspection Date Y2K Compatible:	Not reported
Facility Phone:	619-478-9032

HMMD DISCLOSURE INVENTORY:

Item Number:	Not reported
Chemical Name:	Not reported
Case Number:	Not reported
Quantity Stored At One Time:	Not reported
Quantity Stored at One Time:	Not reported
Annual Quantity String:	Not reported
Annual Quantity String:	Not reported
Measurement Units:	Not reported
Carcinogen:	No
1st Hazard Category:	Not reported
2nd Hazard Category:	Not reported

HMMD UNDERGROUND TANKS:

Tank Number:	Not reported
Tank ID Number:	Not reported
Waste or Product:	Not reported
Tank Contents:	Not reported

HMMD VIOLATIONS:

Inspection Date:	Not reported
Waste Code:	Not reported
Type of Violation:	Not reported
Occurrences:	Not reported
Item Number:	Not reported
Violation Desc:	Not reported

HMMD WASTE STREAMS:

Inspection Date:	Not reported
Waste Item #:	Not reported
Waste Code:	Not reported
Waste Name:	Not reported
Qty at Inspection:	Not reported
Quantity String:	Not reported
Annual Qty:	Not reported

DETAILED ORPHAN LISTING

Site	Database(s)	EDR ID Number EPA ID Number
------	-------------	--------------------------------

STEVE KUPSCHE REPAIRER (Continued)		S106064727
------------------------------------	--	------------

Annual Qty String: Not reported  
 Measurement Unit: Not reported  
 Treatment Method: Not reported  
 Storage Method: Not reported  
 Haz Waste Hauler: Not reported  
 Waste Desc: Not reported  
 Carcinogen: No

<b>TOMS AUTOMOTIVE</b> <b>29868 HWY 94</b> <b>CAMPO, CA 91906</b>	<b>San Diego Co. HMMD</b>	<b>S106065305</b> <b>N/A</b>
---	---------------------------	---------------------------------

San Diego Co. HMMD:

Facility ID: 137543  
 Inactive Indicator: Active  
 Business Code: 6HK18  
 SIC: Not reported  
 Permit Expiration: Not reported  
 Owner: Not reported  
 2nd Name: Not reported  
 Mailing Address: 29868 HY 94  
 Mailing City,St,Zip: CAMPO, CA 91906  
 Map Code/Business Plan on File: Not reported  
 Corporate Code: Not reported  
 Fire Dept District: Not reported  
 Census Tract Number: 211  
 EPA ID: Not reported  
 Gas Station: Not reported  
 Inspection Date: 03/14/00  
 Reinspection Date: Not reported  
 Inspector Name: LEGACY  
 Violation Notice Issued: Not reported  
 Facility Contact: TOM JAGGI  
 Delinquent Flag: Not Delinquent  
 Last Update: 05/10/05  
 Last Delinquent Letter: Not reported  
 Delinquent Comment: Not reported  
 Last Letter Type: Not reported  
 Property Owner: Not reported  
 Property Address: Not reported  
 Property City,St,Zip: Not reported  
 Tank Owner: Not reported  
 Tank Address: Not reported  
 Tank City,St,Zip: Not reported  
 Business Plan Acceptance Date: Not reported  
 Reinspection Date Y2K Compatible: Not reported  
 Facility Phone: 619-478-9716

HMMD DISCLOSURE INVENTORY:

Item Number: Not reported  
 Chemical Name: Not reported  
 Case Number: Not reported  
 Quantity Stored At One Time: Not reported  
 Quantity Stored at One Time: Not reported  
 Annual Quantity String: Not reported  
 Annual Quantity String: Not reported  
 Measurement Units: Not reported

DETAILED ORPHAN LISTING

Site	Database(s)	EDR ID Number EPA ID Number
------	-------------	--------------------------------

TOMS AUTOMOTIVE (Continued)		S106065305
-----------------------------	--	------------

Carcinogen: No  
 1st Hazard Category: Not reported  
 2nd Hazard Category: Not reported

HMMD UNDERGROUND TANKS:

Tank Number: Not reported  
 Tank ID Number: Not reported  
 Waste or Product: Not reported  
 Tank Contents: Not reported

HMMD VIOLATIONS:

Inspection Date: Not reported  
 Waste Code: Not reported  
 Type of Violation: Not reported  
 Occurrences: Not reported  
 Item Number: Not reported  
 Violation Desc: Not reported

HMMD WASTE STREAMS:

Inspection Date: Not reported  
 Waste Item #: Not reported  
 Waste Code: Not reported  
 Waste Name: Not reported  
 Qty at Inspection: Not reported  
 Quantity String: Not reported  
 Annual Qty: Not reported  
 Annual Qty String: Not reported  
 Measurement Unit: Not reported  
 Treatment Method: Not reported  
 Storage Method: Not reported  
 Haz Waste Hauler: Not reported  
 Waste Desc: Not reported  
 Carcinogen: No

---

**CARL E. CALVERT (RESIDENTIAL)**  
**31850 HWY 94**  
**CAMPO, CA 91906**

San Diego Co. HMMD S106065950  
 N/A

San Diego Co. HMMD:

Facility ID: 139363  
 Inactive Indicator: Active  
 Business Code: 6HK20  
 SIC: Not reported  
 Permit Expiration: Not reported  
 Owner: Not reported  
 2nd Name: Not reported  
 Mailing Address: Not reported  
 Mailing City,St,Zip: Not reported  
 Map Code/Business Plan on File: Not reported  
 Corporate Code: Not reported  
 Fire Dept District: Campo  
 Census Tract Number: 211  
 EPA ID: Not reported  
 Gas Station: Not reported  
 Inspection Date: Not reported

DETAILED ORPHAN LISTING

Site	Database(s)	EDR ID Number EPA ID Number
------	-------------	--------------------------------

CARL E. CALVERT (RESIDENTIAL) (Continued)

S106065950

Reinspection Date:	Not reported
Inspector Name:	Not reported
Violation Notice Issued:	Not reported
Facility Contact:	CARL E. CALVERT
Delinquent Flag:	Not Delinquent
Last Update:	05/10/05
Last Delinquent Letter:	Not reported
Delinquent Comment:	Not reported
Last Letter Type:	Not reported
Property Owner:	T B O REALTY L L C
Property Address:	2246 FEDERAL AVE
Property City,St,Zip:	90064
Tank Owner:	Not reported
Tank Address:	Not reported
Tank City,St,Zip:	Not reported
Business Plan Acceptance Date:	Not reported
Reinspection Date Y2K Compatible:	Not reported
Facility Phone:	Not reported

HMMD DISCLOSURE INVENTORY:

Item Number:	Not reported
Chemical Name:	Not reported
Case Number:	Not reported
Quantity Stored At One Time:	Not reported
Quantity Stored at One Time:	Not reported
Annual Quantity String:	Not reported
Annual Quantity String:	Not reported
Measurement Units:	Not reported
Carcinogen:	No
1st Hazard Category:	Not reported
2nd Hazard Category:	Not reported

HMMD UNDERGROUND TANKS:

Tank Number:	T001
Tank ID Number:	AT4675
Waste or Product:	Not reported
Tank Contents:	LEADED
Tank Number:	T002
Tank ID Number:	AT4675
Waste or Product:	Not reported
Tank Contents:	LEADED

HMMD VIOLATIONS:

Inspection Date:	Not reported
Waste Code:	Not reported
Type of Violation:	Not reported
Occurrences:	Not reported
Item Number:	Not reported
Violation Desc:	Not reported

HMMD WASTE STREAMS:

Inspection Date:	Not reported
Waste Item #:	Not reported
Waste Code:	Not reported
Waste Name:	Not reported

DETAILED ORPHAN LISTING

Site	Database(s)	EDR ID Number EPA ID Number
------	-------------	--------------------------------

CARL E. CALVERT (RESIDENTIAL) (Continued)		S106065950
---	--	------------

Qnty at Inspection: Not reported  
 Quantity String: Not reported  
 Annual Qty: Not reported  
 Annual Qty String: Not reported  
 Measurement Unit: Not reported  
 Treatment Method: Not reported  
 Storage Method: Not reported  
 Haz Waste Hauler: Not reported  
 Waste Desc: Not reported  
 Carcinogen: No

**MOUNTAIN HEALTH CENTER**  
**31115 HWY 94**  
**CAMPO, CA 91906**

San Diego Co. HMMD S106067471  
 N/A

San Diego Co. HMMD:

Facility ID: 152104  
 Inactive Indicator: Active  
 Business Code: 6HK10  
 SIC: Not reported  
 Permit Expiration: Not reported  
 Owner: Not reported  
 2nd Name: Not reported  
 Mailing Address: PO BOX 37  
 Mailing City,St,Zip: CAMPO, CA 91906  
 Map Code/Business Plan on File: Not reported  
 Corporate Code: Not reported  
 Fire Dept District: Not reported  
 Census Tract Number: 211  
 EPA ID: Not reported  
 Gas Station: Not reported  
 Inspection Date: 08/09/04  
 Reinspection Date: Not reported  
 Inspector Name: MWHITE  
 Violation Notice Issued: Not reported  
 Facility Contact: CINDY LECHIEN  
 Delinquent Flag: Not Delinquent  
 Last Update: 05/10/05  
 Last Delinquent Letter: Not reported  
 Delinquent Comment: Not reported  
 Last Letter Type: Not reported  
 Property Owner: SAN DIEGO GAS&ELECTRIC CO  
 Property Address: CALIFORNIA STATE ASS  
 Property City,St,Zip: 00000  
 Tank Owner: Not reported  
 Tank Address: Not reported  
 Tank City,St,Zip: Not reported  
 Business Plan Acceptance Date: Not reported  
 Reinspection Date Y2K Compatible: 08/09/07  
 Facility Phone: 619-478-5311

HMMD DISCLOSURE INVENTORY:

Item Number: Not reported  
 Chemical Name: Not reported  
 Case Number: Not reported  
 Quantity Stored At One Time: Not reported  
 Quantity Stored at One Time: Not reported

DETAILED ORPHAN LISTING

Site	Database(s)	EDR ID Number EPA ID Number
------	-------------	--------------------------------

MOUNTAIN HEALTH CENTER (Continued)

S106067471

Annual Quantity String:	Not reported
Annual Quantity String:	Not reported
Measurement Units:	Not reported
Carcinogen:	No
1st Hazard Category:	Not reported
2nd Hazard Category:	Not reported

HMMD UNDERGROUND TANKS:

Tank Number:	Not reported
Tank ID Number:	Not reported
Waste or Product:	Not reported
Tank Contents:	Not reported

HMMD VIOLATIONS:

Inspection Date:	09/21/92
Waste Code:	Not reported
Type of Violation:	6HX4008
Occurrences:	Not reported
Item Number:	5963
Violation Desc:	MEDWASTE CONTAINER IMPROP LABELED

Inspection Date:	09/21/92
Waste Code:	Not reported
Type of Violation:	6HX4012
Occurrences:	Not reported
Item Number:	5964
Violation Desc:	INADEQUATE TRAINING FOR MEDWASTE

Inspection Date:	10/18/95
Waste Code:	Not reported
Type of Violation:	6HX4013
Occurrences:	Not reported
Item Number:	2959
Violation Desc:	MWMP NOT MAINTAINED/UPDATED

HMMD WASTE STREAMS:

Inspection Date:	08/09/04
Waste Item #:	901
Waste Code:	901
Waste Name:	INFECTIOUS WASTE, GE
Qty at Inspection:	8
Quantity String:	8
Annual Qty:	150
Annual Qty String:	150
Measurement Unit:	LBS
Treatment Method:	101 AUTOCLAVE
Storage Method:	CARBOY
Haz Waste Hauler:	3400 STERICYCLE INC.
Waste Desc:	BANDAGES-ETC
Carcinogen:	No

Inspection Date:	08/09/04
Waste Item #:	902
Waste Code:	902
Waste Name:	INFECTIOUS WASTE, SH

DETAILED ORPHAN LISTING

Site	Database(s)	EDR ID Number EPA ID Number
------	-------------	--------------------------------

MOUNTAIN HEALTH CENTER (Continued)		S106067471
------------------------------------	--	------------

Qnty at Inspection: 7  
 Quantity String: 7  
 Annual Qty: 150  
 Annual Qty String: 150  
 Measurement Unit: LBS  
 Treatment Method: 007 INCINERATION  
 Storage Method: PLASTIC DRUM  
 Haz Waste Hauler: 3400 STERICYCLE INC.  
 Waste Desc: SHARPS  
 Carcinogen: No

<b>PACIFIC BELL CAMPCA11/DD106</b> <b>HWY 94 / JCT CAM COR</b> <b>CAMPO, CA 91906</b>	<b>SWEEPS UST</b>	<b>S106930355</b> <b>N/A</b>
---	-------------------	---------------------------------

SWEEPS UST:

Status: A  
 Comp Number: 20061  
 Number: 9  
 Board Of Equalization: 44-001027  
 Ref Date: Not reported  
 Act Date: 06-26-92  
 Created Date: 02-29-88  
 Tank Status: A  
 Owner Tank Id: Not reported  
 Swrcb Tank Id: 37-000-020061-000001  
 Actv Date: Not reported  
 Capacity: 550  
 Tank Use: M.V. FUEL  
 Stg: P  
 Content: OTHER  
 Number Of Tanks: 1

<b>SYLVESTER INTERNATIONAL</b> <b>32905 E HWY 94</b> <b>CAMPO, CA 91906</b>	<b>San Diego Co. HMMD</b>	<b>S106063394</b> <b>N/A</b>
---	---------------------------	---------------------------------

San Diego Co. HMMD:

Facility ID: 131987  
 Inactive Indicator: Active  
 Business Code: 6HK26  
 SIC: Not reported  
 Permit Expiration: Not reported  
 Owner: Not reported  
 2nd Name: Not reported  
 Mailing Address: PO BOX 127-HY 94  
 Mailing City,St,Zip: CAMPO, CA 91906  
 Map Code/Business Plan on File: Not reported  
 Corporate Code: Not reported  
 Fire Dept District: Campo  
 Census Tract Number: 211  
 EPA ID: CAL000722528  
 Gas Station: Not reported  
 Inspection Date: 07/29/04  
 Reinspection Date: Not reported

DETAILED ORPHAN LISTING

Site	Database(s)	EDR ID Number EPA ID Number
------	-------------	--------------------------------

SYLVESTER INTERNATIONAL (Continued)

S106063394

Inspector Name:	MWHITE
Violation Notice Issued:	Not reported
Facility Contact:	ALFREDO GONZALEZ
Delinquent Flag:	Not Delinquent
Last Update:	05/10/05
Last Delinquent Letter:	Not reported
Delinquent Comment:	Not reported
Last Letter Type:	Not reported
Property Owner:	Not reported
Property Address:	Not reported
Property City,St,Zip:	Not reported
Tank Owner:	Not reported
Tank Address:	Not reported
Tank City,St,Zip:	Not reported
Business Plan Acceptance Date:	Not reported
Reinspection Date Y2K Compatible:	01/29/06
Facility Phone:	619-478-5451

HMMD DISCLOSURE INVENTORY:

Item Number:	Not reported
Chemical Name:	Not reported
Case Number:	Not reported
Quantity Stored At One Time:	Not reported
Quantity Stored at One Time:	Not reported
Annual Quantity String:	Not reported
Annual Quantity String:	Not reported
Measurement Units:	Not reported
Carcinogen:	No
1st Hazard Category:	Not reported
2nd Hazard Category:	Not reported

HMMD UNDERGROUND TANKS:

Tank Number:	Not reported
Tank ID Number:	Not reported
Waste or Product:	Not reported
Tank Contents:	Not reported

HMMD VIOLATIONS:

Inspection Date:	09/11/97
Waste Code:	Not reported
Type of Violation:	6HV0209
Occurrences:	Not reported
Item Number:	8722
Violation Desc:	WASTE ONSITE >90/180/270 DAYS
Inspection Date:	09/11/97
Waste Code:	Not reported
Type of Violation:	6HV0215
Occurrences:	Not reported
Item Number:	8723
Violation Desc:	OIL FILTERS IMPROPERLY MANAGED
Inspection Date:	09/26/00
Waste Code:	Not reported
Type of Violation:	6HV0216
Occurrences:	Not reported



DETAILED ORPHAN LISTING

Site	Database(s)	EDR ID Number EPA ID Number
SYLVESTER INTERNATIONAL (Continued)		S106063394
Item Number: 8525 Violation Desc: HAZMATS WITHOUT PROPER LABELS		
Inspection Date: 09/26/00 Waste Code: Not reported Type of Violation: 6HV0401 Occurrences: Not reported Item Number: 8526		
Violation Desc: TRAINING RECORDS UNAVAILABLE		
Inspection Date: 07/29/04 Waste Code: Not reported Type of Violation: 6HV0135 Occurrences: Not reported Item Number: 3421		
Violation Desc: MANIFESTS/RECEIPTS NO ONSITE		
Inspection Date: 07/29/04 Waste Code: Not reported Type of Violation: 6HV0202 Occurrences: Not reported Item Number: 3422		
Violation Desc: WASTE CONTAINER W/O LABELS		
Inspection Date: 07/29/04 Waste Code: Not reported Type of Violation: 6HV0209 Occurrences: Not reported Item Number: 3423		
Violation Desc: WASTE ONSITE >90/180/270 DAYS		
Inspection Date: 07/29/04 Waste Code: Not reported Type of Violation: 6HV0215 Occurrences: Not reported Item Number: 3424		
Violation Desc: OIL FILTERS IMPROPERLY MANAGED		
Inspection Date: 07/29/04 Waste Code: Not reported Type of Violation: 6HV0401 Occurrences: Not reported Item Number: 3425		
Violation Desc: TRAINING RECORDS UNAVAILABLE		
Inspection Date: 07/29/04 Waste Code: Not reported Type of Violation: 6HV1011 Occurrences: Not reported Item Number: 3426		
Violation Desc: TRAINING RECORDS NOT AVAILABLE		
HMMD WASTE STREAMS:		
Inspection Date: 07/29/04		
Waste Item #: 221		
Waste Code: 221		

DETAILED ORPHAN LISTING

Site	Database(s)	EDR ID Number EPA ID Number
SYLVESTER INTERNATIONAL (Continued)		S106063394
Waste Name:	WASTE OIL & MIXED OI	
Qty at Inspection:	50	
Quantity String:	50	
Annual Qty:	50	
Annual Qty String:	50	
Measurement Unit:	GAL	
Treatment Method:	001 RECYCLE	
Storage Method:	CAN	
Haz Waste Hauler:	0015 ASBURY ENVIR. SERVIC	
Waste Desc:	WASTE OIL	
Carcinogen:	No	
Inspection Date:	07/29/04	
Waste Item #:	444	
Waste Code:	444	
Waste Name:	USED BATTERIES	
Qty at Inspection:	90	
Quantity String:	90	
Annual Qty:	90	
Annual Qty String:	90	
Measurement Unit:	LBS	
Treatment Method:	444 BATTERIES RECYCL	
Storage Method:	BOX	
Haz Waste Hauler:	9997 UNREGISTERED HAZ WST	
Waste Desc:	USED AUTO BATTERIES	
Carcinogen:	No	
Inspection Date:	07/29/04	
Waste Item #:	888	
Waste Code:	888	
Waste Name:	USED OIL FILTERS	
Qty at Inspection:	20	
Quantity String:	20	
Annual Qty:	20	
Annual Qty String:	20	
Measurement Unit:	LBS	
Treatment Method:	888 FILTERS/METAL RE	
Storage Method:	CAN	
Haz Waste Hauler:	0015 ASBURY ENVIR. SERVIC	
Waste Desc:	WASTE OIL FILTERS	
Carcinogen:	No	
Facility ID:	202047	
Inactive Indicator:	Active	
Business Code:	6HKAG	
SIC:	Not reported	
Permit Expiration:	Not reported	
Owner:	Not reported	
2nd Name:	Not reported	
Mailing Address:	P.O. BOX 127	
Mailing City,St,Zip:	CAMPO, CA 91906	
Map Code/Business Plan on File:	Not reported	
Corporate Code:	Not reported	
Fire Dept District:	Campo	
Census Tract Number:	211	
EPA ID:	Not reported	

DETAILED ORPHAN LISTING

Site	Database(s)	EDR ID Number EPA ID Number
------	-------------	--------------------------------

SYLVESTER INTERNATIONAL (Continued)

S106063394

Gas Station:	Not reported
Inspection Date:	06/25/03
Reinspection Date:	Not reported
Inspector Name:	LLEONDIS
Violation Notice Issued:	Not reported
Facility Contact:	JOE DEMEDUK
Delinquent Flag:	Not Delinquent
Last Update:	05/10/05
Last Delinquent Letter:	Not reported
Delinquent Comment:	Not reported
Last Letter Type:	Not reported
Property Owner:	Not reported
Property Address:	Not reported
Property City,St,Zip:	Not reported
Tank Owner:	Not reported
Tank Address:	Not reported
Tank City,St,Zip:	Not reported
Business Plan Acceptance Date:	Not reported
Reinspection Date Y2K Compatible:	06/25/06
Facility Phone:	619-478-5452

HMMD DISCLOSURE INVENTORY:

Item Number:	DE98
Chemical Name:	DEISEL (2X500) DEISEL (2X500)
Case Number:	Not reported
Quantity Stored At One Time:	Not reported
Quantity Stored at One Time:	Not reported
Annual Quantity String:	Not reported
Annual Quantity String:	Not reported
Measurement Units:	Not reported
Carcinogen:	No
1st Hazard Category:	Not reported
2nd Hazard Category:	Not reported

Item Number:	DI00
Chemical Name:	DICHLORVOS 5.3% RAVAP
Case Number:	62-73-7
Quantity Stored At One Time:	Not reported
Quantity Stored at One Time:	Not reported
Annual Quantity String:	Not reported
Annual Quantity String:	Not reported
Measurement Units:	Not reported
Carcinogen:	No
1st Hazard Category:	ACUTE
2nd Hazard Category:	Not reported

Item Number:	GA97
Chemical Name:	GASOLINE REGULAR GASOLINE (2X500)-REGULAR
Case Number:	Not reported
Quantity Stored At One Time:	Not reported
Quantity Stored at One Time:	Not reported
Annual Quantity String:	Not reported
Annual Quantity String:	Not reported
Measurement Units:	Not reported
Carcinogen:	No
1st Hazard Category:	Not reported
2nd Hazard Category:	Not reported

DETAILED ORPHAN LISTING

Site	Database(s)	EDR ID Number EPA ID Number
------	-------------	--------------------------------

SYLVESTER INTERNATIONAL (Continued)

S106063394

Item Number:	ME99
Chemical Name:	METHOMYL 1% GOLDEN MALRIN
Case Number:	Not reported
Quantity Stored At One Time:	Not reported
Quantity Stored at One Time:	Not reported
Annual Quantity String:	Not reported
Annual Quantity String:	Not reported
Measurement Units:	Not reported
Carcinogen:	No
1st Hazard Category:	ACUTE
2nd Hazard Category:	Not reported

Item Number:	PR96
Chemical Name:	PROPANE GAS-
Case Number:	Not reported
Quantity Stored At One Time:	Not reported
Quantity Stored at One Time:	Not reported
Annual Quantity String:	Not reported
Annual Quantity String:	Not reported
Measurement Units:	Not reported
Carcinogen:	No
1st Hazard Category:	Not reported
2nd Hazard Category:	Not reported

HMMD UNDERGROUND TANKS:

Tank Number:	Not reported
Tank ID Number:	Not reported
Waste or Product:	Not reported
Tank Contents:	Not reported

HMMD VIOLATIONS:

Inspection Date:	Not reported
Waste Code:	Not reported
Type of Violation:	Not reported
Occurrences:	Not reported
Item Number:	Not reported
Violation Desc:	Not reported

HMMD WASTE STREAMS:

Inspection Date:	Not reported
Waste Item #:	Not reported
Waste Code:	Not reported
Waste Name:	Not reported
Qty at Inspection:	Not reported
Quantity String:	Not reported
Annual Qty:	Not reported
Annual Qty String:	Not reported
Measurement Unit:	Not reported
Treatment Method:	Not reported
Storage Method:	Not reported
Haz Waste Hauler:	Not reported
Waste Desc:	Not reported
Carcinogen:	No

DETAILED ORPHAN LISTING

Site	Database(s)	EDR ID Number EPA ID Number
------	-------------	--------------------------------

**KUSI TV MCKINNON BROADCASTING**  
**12197 ROUTE 94**  
**SAN DIEGO, CA 00000**

**HAZNET** **S100734157**  
**N/A**

HAZNET:

Gepaid: CAC001383040  
 Contact: MIKE MCKINNON  
 Telephone: 6195715151  
 Facility Addr2: Not reported  
 Mailing Name: Not reported  
 Mailing Address: 4575 VIEWRIDGE AVE  
 Mailing City,St,Zip: SAN DIEGO, CA 921230000  
 Gen County: San Diego  
 TSD EPA ID: CAT080025711  
 TSD County: San Bernardino  
 Waste Category: Waste oil and mixed oil  
 Disposal Method: Not reported  
 Tons: 1.0425  
 Facility County: San Diego

**LORETTA HODGES**  
**HARBOR ISLAND MARINA CORTEZ**  
**SAN DIEGO, CA 00000**

**CHMIRS** **S103975274**  
**HAZNET** **N/A**

CHMIRS:

OES Incident Number: 27730  
 OES notification: Not reported  
 OES Date: 4/26/1994  
 OES Time: 09:40:00 AM  
 Incident Date: Not reported  
**Date Completed: Not reported**  
 Property Use: Not reported  
 Agency Id Number: Not reported  
 Agency Incident Number: Not reported  
 Time Notified: Not reported  
 Time Completed: Not reported  
 Surrounding Area: Not reported  
 Estimated Temperature: Not reported  
 Property Management: Not reported  
 Special Studies 1: Not reported  
 Special Studies 2: Not reported  
 Special Studies 3: Not reported  
 Special Studies 4: Not reported  
 Special Studies 5: Not reported  
 Special Studies 6: Not reported  
 More Than Two Substances Involved?: Not reported  
 Resp Agency Personel # Of Decontaminated: Not reported  
 Responding Agency Personel # Of Injuries: Not reported  
 Responding Agency Personel # Of Fatalities: Not reported  
 Others Number Of Decontaminated: Not reported  
 Others Number Of Injuries: Not reported  
 Others Number Of Fatalities: Not reported  
 Vehicle Make/year: Not reported  
 Vehicle License Number: Not reported  
 Vehicle State: Not reported  
 Vehicle Id Number: Not reported  
 CA/DOT/PUC/ICC Number: Not reported  
 Company Name: Not reported  
 Reporting Officer Name/ID: Not reported

DETAILED ORPHAN LISTING

Site	Database(s)	EDR ID Number EPA ID Number
------	-------------	--------------------------------

LORETTA HODGES (Continued)

S103975274

Report Date:	Not reported
Comments:	Not reported
Facility Telephone:	Not reported
Waterway Involved:	Not reported
Waterway:	Not reported
Spill Site:	Not reported
Cleanup By:	Not reported
Containment:	Not reported
What Happened:	Not reported
Type:	CHEMICAL
Measure:	Not reported
Other:	Not reported
Date/Time:	Not reported
Year:	1993
Agency:	uscg mso san diego
Incident Date:	Not reported
Admin Agency:	Not reported
Amount:	200 yds x 300 yds
Contained:	NO
Site Type:	Not reported
E Date:	Not reported
Substance:	oil sheen
Quantity Released:	Not reported
BBLs:	Not reported
Cups:	Not reported
CUFT:	Not reported
Gallons:	Not reported
Grams:	Not reported
Pounds:	Not reported
Liters:	Not reported
Ounces:	Not reported
Pints:	Not reported
Quarts:	Not reported
Sheen:	Not reported
Tons:	Not reported
Unknown:	Not reported
Description:	unknown
Evacuations:	Not reported
Number of Injuries:	Not reported
Number of Fatalities:	Not reported
Description:	Not reported

HAZNET:

Gepaid:	CAC001409352
Contact:	LORETTA HODGES
Telephone:	0000000000
Facility Addr2:	Not reported
Mailing Name:	Not reported
Mailing Address:	441 ADELLA LANE
Mailing City,St,Zip:	CORONADO, CA 921180000
Gen County:	San Diego
TSD EPA ID:	CAD028409019
TSD County:	Los Angeles
Waste Category:	Other organic solids
Disposal Method:	Transfer Station
Tons:	.2270

DETAILED ORPHAN LISTING

Site	Database(s)	EDR ID Number EPA ID Number
------	-------------	--------------------------------

LORETTA HODGES (Continued) Facility County: San Diego		S103975274
--	--	------------

<b>HAZARD CTR DR EXT CONST GWE HAZ CTR DR AT HWY 163 SAN DIEGO, CA 92108</b>	<b>CA WDS</b>	<b>S103341990 N/A</b>
--	---------------	---------------------------

CA WDS:

Facility ID: San Diego 000000855

Facility Type: Other - Does not fall into the category of Municipal/Domestic, Industrial, Agricultural or Solid Waste (Class I, II or III)

Facility Status: Active - Any facility with a continuous or seasonal discharge that is under Waste Discharge Requirements.

NPDES Number: CAG919002 The 1st 2 characters designate the state. The remaining 7 are assigned by the Regional Board

Subregion: 9

Facility Telephone: Not reported

Facility Contact: PETER F BRIDE

Agency Name: HAZARD CENTER ASSOCIATES

Agency Address: 7676 Hazard Center Drive Suit

Agency City,St,Zip: SAN DIEGO 92108

Agency Contact: Lisa Gualco

Agency Telephone: Not reported

Agency Type: Private

SIC Code: 1623

SIC Code 2: Not reported

Primary Waste: Miscellaneous (Includes wastes from dewatering, recreational lake overflow, swimming pool wastes, water ride wastewater, ground water seepage and other wastes of this type)

Primary Waste Type: Inert/Influent or Solid Wastes that do not contain soluble pollutants or organic wastes and have little adverse impact on water quality. Such wastes could cause turbidity and siltation. Uncontaminated soils, rubble and concrete are examples of this category.

Secondary Waste: Not reported

Secondary Waste Type: Not reported

Design Flow: 0

Baseline Flow: 0

Reclamation: No reclamation requirements associated with this facility.

POTW: The POTW Does not have an approved pretreatment program. Some POTWs may have local pretreatment programs that have not been approved by the regional board and/or EPA.

Treat To Water: Minor Threat to Water Quality. A violation of a regional board order should cause a relatively minor impairment of beneficial uses compared to a major or minor threat. Not: All nurds without a TTWQ will be considered a minor threat to water quality unless coded at a higher Level. A Zero (0) may be used to code those NURDS that are found to represent no threat to water quality.

Complexity: Category A - Any major NPDES facility, any non-NPDES facility (particularly those with toxic wastes) that would be a major if discharge was made to surface or ground waters, or any Class I disposal site. Includes any small-volume complex facility (particularly those with toxicwastes) with numerous discharge points, leak detection systems or ground water monitoring wells.

DETAILED ORPHAN LISTING

Site	Database(s)	EDR ID Number EPA ID Number
------	-------------	--------------------------------

**COUNTY OF SAN DIEGO PUBLIC WORKS  
OLD HWY 395 KEYES CANYON CREEK  
SAN DIEGO, CA 00000**

**HAZNET S103679463  
N/A**

HAZNET:

Gepaid: CAC001236488  
 Contact: COUNTY OF SAN DIEGO  
 Telephone: 0000000000  
 Facility Addr2: Not reported  
 Mailing Name: Not reported  
 Mailing Address: 5555 OVERLAND AVE BLDG 5  
 Mailing City,St,Zip: SAN DIEGO, CA 921230000  
 Gen County: San Diego  
 TSD EPA ID: CAD044429835  
 TSD County: Los Angeles  
 Waste Category: Solids or sludges with halogenated organic compounds > 1000mg/kg  
 Disposal Method: Disposal, Other  
 Tons: .1250  
 Facility County: San Diego

**SAN DIEGO PORTED AT PIER 2  
SAN DIEGO PORTED AT PIER 2  
SAN DIEGO, CA**

**ERNS 99609460  
N/A**

ERNS:

Site ID: 99609460  
 Release source: Not reported  
 Site location: SAN DIEGO PORTED AT PIER 2  
 SAN DIEGO, CA  
 County: SAN DIEGO  
 EPA region: Not reported  
 NRC report number: 472912  
 EPA report number: Not reported  
 Spill date: 02/04/1999  
 Spill time: 09:30  
 Medium affected: Water  
 Discharger: USN- BONHOMME RICHARD  
 Discharger address: SAN DIEGO PORTED AT PIER 2  
 SAN DIEGO, CA  
 Discharger county: Not reported  
 Discharger DUNS: Not reported  
 Discharger affiliation: FG  
 EPA notified: False  
 Number of injured: 0  
 Number of fatalities: 0  
 Number of evacuees: 0  
 Damage: False  
 Damage \$ amount: 0.00  
 Initial report: True  
 Updated report: True  
 Notes: SAN DIEGO HARBOR  
 Cause code: Not reported  
 Spill cause: Not reported  
 Type of agency: Not reported  
 Responding agency: Not reported  
 Spilled material: OILY WATER  
 Spill total qty: 1.00 CUP  
 In water: 1.00 CUP  
 DOT #: Not reported



DETAILED ORPHAN LISTING

Site	Database(s)	EDR ID Number EPA ID Number
------	-------------	--------------------------------

SAN DIEGO PORTED AT PIER 2 (Continued)		99609460
--	--	----------

CAS: Not reported  
 Quantity (lbs): 0.00  
 Description: USN BONHOMME RICHARD/ WHILE PUMING FROM SHIP TO BARGE /SHIP BLEW GASKETON HOSE/RELEASED 1 CUP OF OILY WATER INTO SAN DIEGO HARBOR  
 Action: SPILLED LESS THAN 1 CUP / SHEEN DISSIPATED / CALLER STOP PUMPING IMMEDIATELY / BOOMS WERE PLACED AROUND BARGE / SPILL SECURED  
 Comments: SIZE: 8X10 / COLOR: RAINBOW / TEMP: 65F / CLOUD COVER: RAIN / WIND: OUT OF WEST / CALLER WILL NOTIFY: MSO SAN DIEGO

**MISSION VALLEY DISPOSAL AREA  
 TEXAS ST/HWY 8  
 SAN DIEGO, CA**

**SWF/LF S105155660  
 N/A**

LF:  
 Region: SAN DIEGO  
 Facility ID: Not reported  
 Facility Telephone: Not reported  
 Facility Telephone 2: Not reported  
 Lat/Long: Not reported  
 Land Owner: Not reported  
 Owner Name: Not reported  
 Owner Telephone: Not reported  
 Owner Address: Not reported  
 Owner Address2: Not reported  
 Owner City,St,Zip: Not reported  
 Operator: Not reported  
 Operator Phone: Not reported  
 Operator Address: Not reported  
 Operator Address2: Not reported  
 Operator City,St,Zip: Not reported  
 Operator's Status: Not reported  
 Permit Date: Not reported  
 Permit Status: Not reported  
 Permitted Acreage: Not reported  
 Activity: Not reported  
 Regulation Status: Not reported  
 Land Use: Not reported  
 Landuse Name: Not reported  
 GIS Source: Not reported  
 Category: Not reported  
 Unit Number: Not reported  
 Inspection Frequency: Not reported  
 Accepted Waste: Not reported  
 Year Opened: Not reported  
 Year Closed: Not reported  
 Closure Date: Not reported  
 Closure Type: Not reported  
 Closure Approve: Not reported  
 Disposal Acreage: Not reported  
 Status: Not reported  
 Swisnumber: 37-CR-0047  
 Aka: Not reported  
 Type Of Waste: Not reported  
 Disposal Area: Not reported  
 SWFP Date: Not reported  
 WDR Number: Not reported  
 Dates Operation: Not reported

DETAILED ORPHAN LISTING

Site	Database(s)	EDR ID Number EPA ID Number
MISSION VALLEY DISPOSAL AREA (Continued)		S105155660
Dt Of Field Units:	Not reported	
Surface Condition:	Not reported	
Landfill Gas:	Not reported	
Leachate:	Not reported	
Emrgncy Response:	Not reported	
Lea Date:	Not reported	
Restrictions:	Not reported	
Fill Area:	Not reported	
Type Of Refuse:	Not reported	
Avg Depth Of Fill:	Not reported	
Addtl Expansion Area:	Not reported	
Site Size:	Not reported	
Site Type:	UNVERIFIED	
Site Description:	Not reported	
Reassess Site:	Not reported	
Location:	Not reported	
Parcel Num:	Not reported	
Issue & Observations:	Not reported	
Other Observations:	Not reported	
Date:	Not reported	
Address:	Not reported	
Prep By:	Not reported	
DOHS Number:	Not reported	
CUP Number:	Not reported	
CIWMB:	Not reported	
Program Type:	Not reported	
Public Notice:	Not reported	
PERMTIER:	Not reported	
Recommendations:	Not reported	
Othr Recommendation:	Not reported	
Sig. Change Since Last Visit:	Not reported	
Priority For Site Assessment:	Not reported	
Permitted Throughput with Units:	Not reported	
Actual Throughput with Units:	Not reported	
Permitted Capacity with Units:	Not reported	
Remaining Capacity:	Not reported	
Remaining Capacity with Units:	Not reported	
Last Waste Tire Inspection Count:	Not reported	
Last Waste Tire Inspection Date:	Not reported	
Original Waste Tire Count:	Not reported	
Original Waste Tire Count Date:	Not reported	
Explanation:	Not reported	
No Further Action:	Not reported	
Issues & Observations:	Not reported	