

Table D.5-3. Mitigation Measure WR-4b (Minimize project facilities in wilderness land): Modified ROW and Pull Site Locations

Reference Structure(s) ¹	Facility Type (ROW or Pull Site)	Proposed Project		Mitigation Measure 4b		
		Area in Wilderness (square feet)	Illustration	Illustration	Area in Wilderness (square feet)	Description
SP168 (DW_P06)	Pull site	7,071			0	Contain pull site within proposed ROW at structure SP168 by moving northeast
SP129 (DW_P12)	Pull site	27,073			0	Contain pull site in proposed ROW between structures SP128 and SP129 by moving north
SP113 (DW_P14)	Pull site	359			0	Move pull site (Moved 41 feet to the northeast) toward structure SP113
SP84 – SP72 (DW_P19 & DW_P20)	ROW	315,275	(Refer to Figure D.5-8a)	(Refer to Figure D.5-8a)	0	Maximize use of existing 69 kV ROW by moving ROW south

Table D.5-3. Mitigation Measure WR-4b (Minimize project facilities in wilderness land): Modified ROW and Pull Site Locations




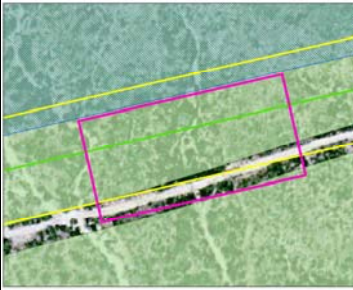
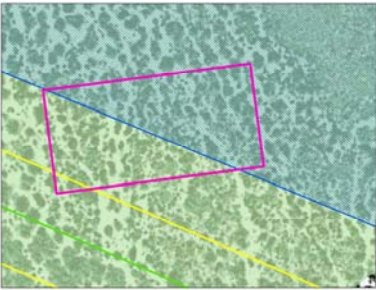
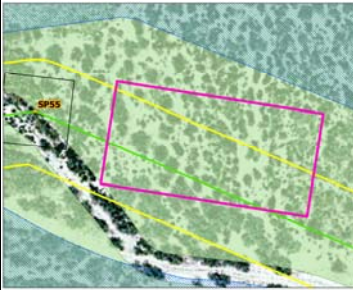
Reference Structure(s) ¹	Facility Type (ROW or Pull Site)	Proposed Project		Mitigation Measure 4b		
		Area in Wilderness (square feet)	Illustration	Illustration	Area in Wilderness (square feet)	Description
SP81 (DW_P19)	Pull site	41,375			0	Contain pull site in modified ROW between structures SP80 and SP81 by moving south
SP80 (DW_P19)	Pull site	37,926			0	Contain pull site in modified ROW between structures SP80 and SP79 by moving south
SP68 – SP65 (DW_P21 & DW_P22)	ROW	17,784	(Refer to Figure D.5-8a)	(Refer to Figure D.5-8a)	0	Maximize use of existing 69 kV ROW by moving ROW southwest
SP56 (DW_P23)	Pull site	24,868			0	Contain pull site in modified ROW between structures SP55 and SP56 by moving south

Table D.5-3. Mitigation Measure WR-4b (Minimize project facilities in wilderness land): Modified ROW and Pull Site Locations

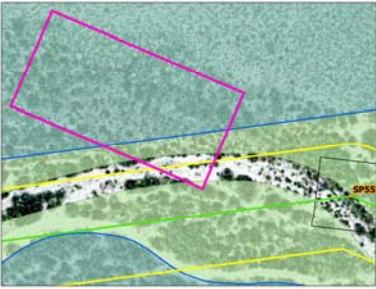

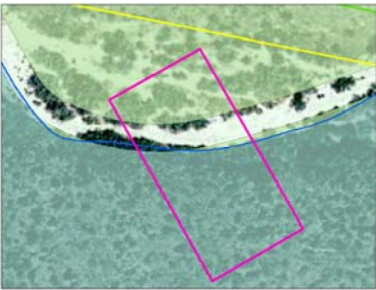

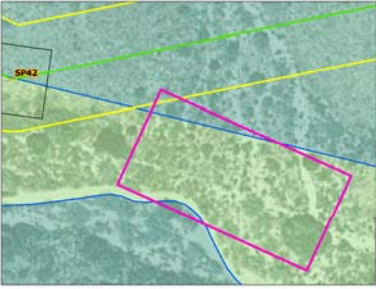
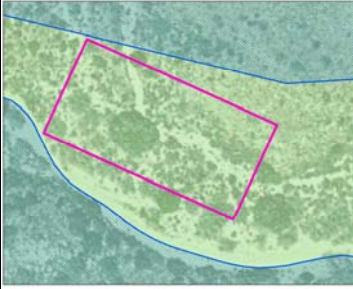
Reference Structure(s) ¹	Facility Type (ROW or Pull Site)	Proposed Project		Mitigation Measure 4b		
		Area in Wilderness (square feet)	Illustration	Illustration	Area in Wilderness (square feet)	Description
SP55 (DW_P24)	Pull site	37,779			1,802	Contain pull site in modified ROW at structure SP55 by moving southwest
SP55 – SP54 (DW_P24)	ROW	17,533	(Refer to Figure D.5-8b)	(Refer to Figure D.5-8b)	5,148	Maximize use of existing 69 kV ROW by moving ROW north
SP54 – SP52 (DW_P24)	ROW	59,049	(Refer to Figure D.5-8b)	(Refer to Figure D.5-8b)	4926	Maximize use of existing 69 kV ROW by moving ROW south
SP52 (DW_P24)	Pull site	26,672			0	Contain pull site in proposed ROW between structures SP51 and SP52 by moving north

Table D.5-3. Mitigation Measure WR-4b (Minimize project facilities in wilderness land): Modified ROW and Pull Site Locations

Reference Structure(s) ¹	Facility Type (ROW or Pull Site)	Proposed Project		Mitigation Measure 4b		
		Area in Wilderness (square feet)	Illustration	Illustration	Area in Wilderness (square feet)	Description
SP43 (DW_P24)	Pull site	3,860			0	Move pull site southeast out of wilderness
SP42 – SP35 (DW_P25 & DW_P26)	ROW	310,576	(Refer to Figure D.5-8a)	(Refer to Figure D.5-8a)	173,560	Maximize use of existing 69 kV ROW by moving ROW southwest

¹Reference structure is the nearest structure to the east of the subject facility.

Mitigation Measure 4B
 Proposed Pull Sites
 State Park
 Wilderness Area
 ● Structures
 Existing ROW
 Modified ROW
 Proposed Centerline ROW