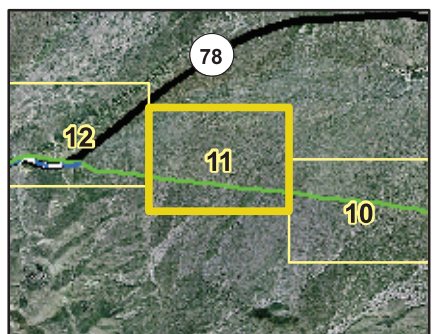
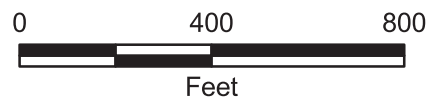




SUNRISE POWERLINKSM

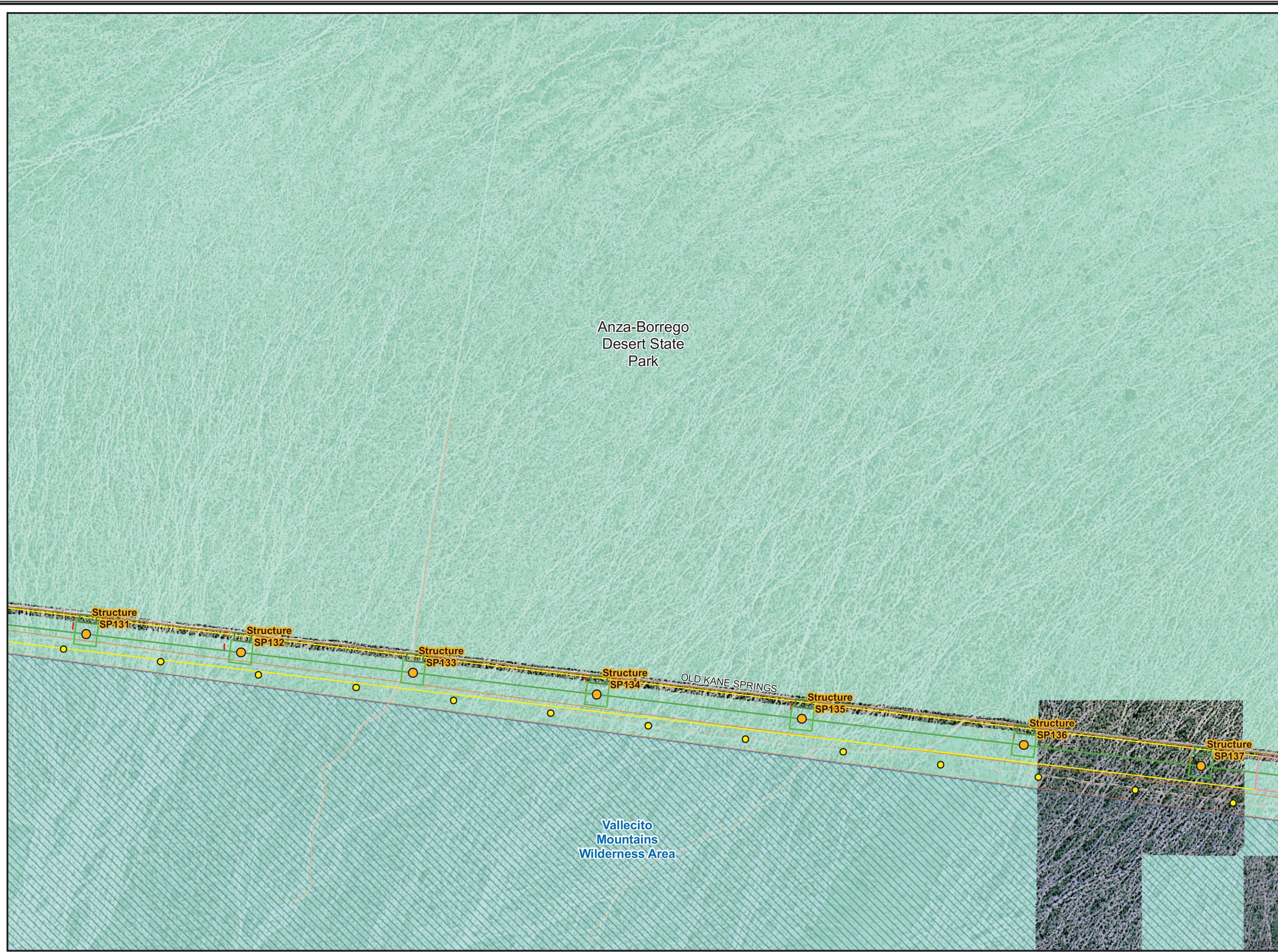
- Proposed Structure
- Existing Structure to be Removed
- Proposed Project Centerline
- 92 kV Transmission Line Proposed to be Underground in Road ROW
- 69 kV Transmission Line Proposed to be Underground in Road ROW
- 92 kV Transmission Line Proposed to be Overhead from Underbuild to Transition Structure
- 69 kV Transmission Line Proposed to be Overhead from Transition Structure to Underbuild
- Access Road to be Constructed
- Access Road Requiring Light Grading
- Existing Trail
- Existing Gravel Road
- Existing Paved Road
- Temporary Construction and Maintenance Pad
- Permanent Construction and Maintenance Pad
- Pull Site
- Proposed Right of Way
- Existing Right of Way
- Anza-Borrego Desert State Park Boundary
- Anza-Borrego Desert State Park Wilderness Area

- Land Use Classification
- Parks and Recreation
- Jurisdictional Land Ownership
- Bureau of Land Management Land



Local Inset Map

Appendix 11B, ABDSP Detail. Figure 11B-11



Anza-Borrego
Desert State
Park

OLD KANE SPRINGS

Vallecito
Mountains
Wilderness Area