


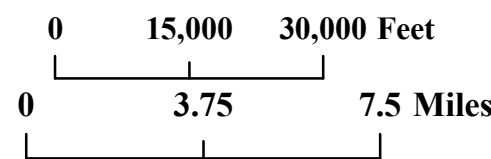


**Model Results Within Firesheds**  
**1. Total Acres Burned = 19,236 Acres**  
**2. Assets At Risk 300 Residential Parcels**

- LEAPS Alternative Routes**
-  LEAPS Project Alternative, Overhead Portion
  -  LEAPS Project Alternative, Underground Portion
  -  Talega Escondido, Overhead Portion
  -  Milepost
  -  Road
  -  Interstate
  -  LEAPS Project Alternatives Firesheds
  -  Wildfire Containment Conflict Model - Minimum 1.5 mile Segments
  -  Residential Assets at Risk
  -  Normal Fire Weather - Fire Behavior Trend Modeled within Firesheds
  -  Normal Fire Weather - Estimated Fire Perimeter - Limited Fuel Model Data
- Jurisdictional Land Owership**
-  U.S. Forest Service Land
  -  Bureau of Land Management Land
  -  Department of Defense Land
  -  State Land
  -  State Park
  -  Tribal Land



**Sunrise Powerlink Project**  
 Figure Ap.3E-13  
**LEAPS Project Alternatives, Overhead Portion Fire Behavior Trend Model 2 Burn Periods - Normal Weather**

