

Focus Map 30



EDR DataMap™ - Environmental Atlas™

Sunrise Power Link

Legend

- | | | | | |
|---------------|--------------------|-------------------------|-------------------|--------------|
| Roads | Waterways | Powerlines | Water | Listed Sites |
| Major Roads | Railroads | Pipelines | Superfund Sites | |
| Contour Lines | Study Boundary | Fault Lines | Federal DOD Sites | |
| Wetlands | 100-Yr Flood Zones | Indian Reservations BIA | | |

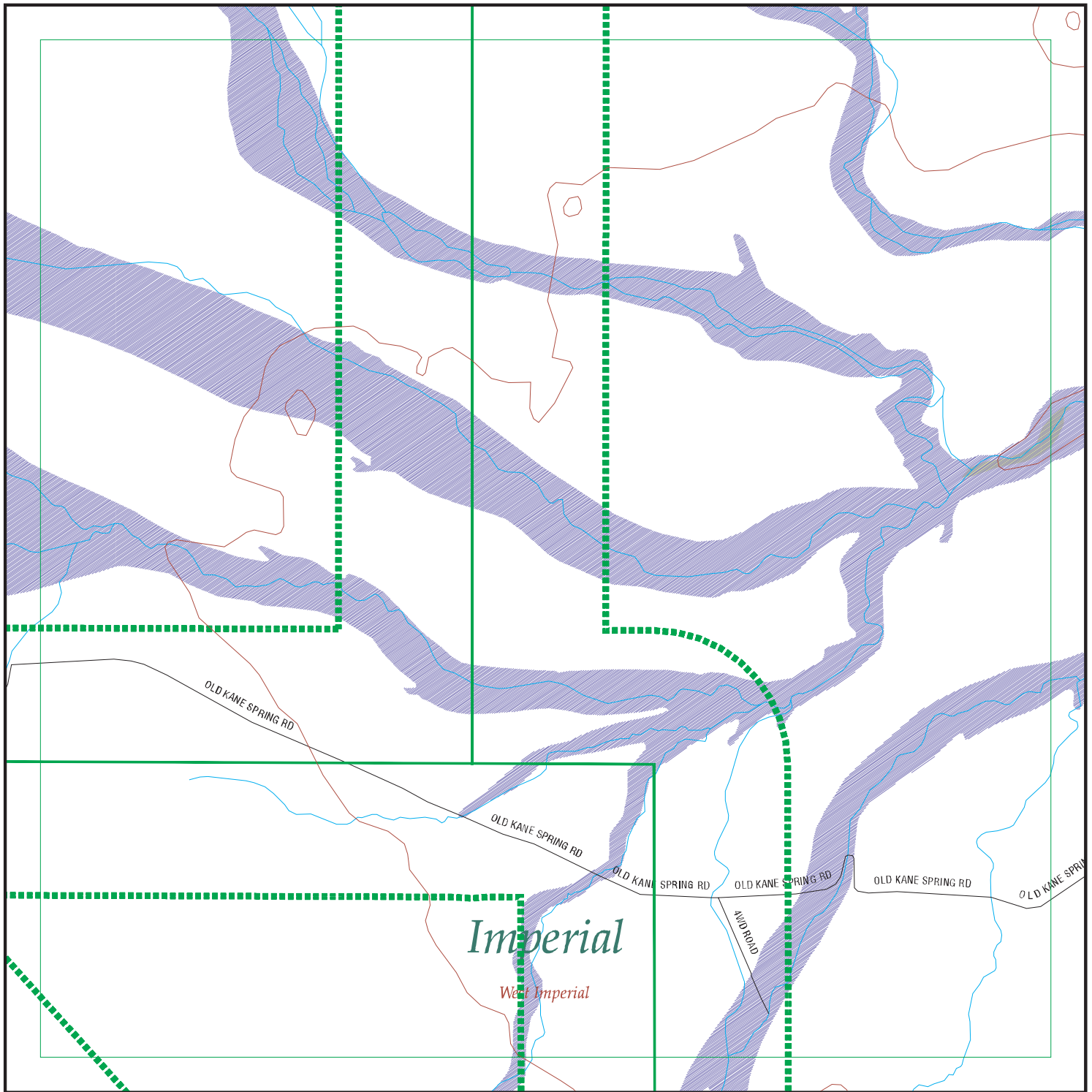


Scale in Miles

FOCUS MAP 30 ORPHAN SUMMARY

City	EDR ID	Site Name	Site Address	Zip	Database(s)
DESERT SHORES	S102859998	DESERT SHORES WWTP 98-008	COOLEGE SPRINGS RD/HWY 86	92274	Cortese, CA WDS
OASIS	S101631107	ALAMO DISCOUNT MARKET	81050 HIGHWAY 86	92274	CA FID UST, SWEEPS UST
OASIS	S105025336	ALAMO DISCOUNT STORE	81050 HIGHWAY 86	92274	LUST, Cortese
OASIS	U001967915	OASIS STATION	80705 HIGHWAY 86	92274	LUST, CA FID UST, SWEEPS UST
OASIS	U003096093	CHAPALA MARKET	66351 HWY 86	92274	UST
OASIS	U003802011	ALAMO DISCOUNT MARKET	81050 HWY 86	92274	LUST, UST
OASIS	U003802948	OASIS STATION	80705 HWY 86	92274	UST
SALTON CITY	S102793564	GTE	TRUCK HAVEN AVENUE/HWY 86	92274	HAZNET
THERMAL	S106090913	C V ORGANIC FERTILIZER	55591 HWY 111	92274	HAZNET
THERMAL	S107139985	THE JEWEL DATE CO	56474 HWY 111	92274	HAZNET
THERMAL	S106153000	TORRENCE FARMS	54050 HIGHWAY 86	92274	LUST
THERMAL	S107136647	APPLE RECYCLING	65949 HWY 86	92274	SWRCY
THERMAL	U001574202	HORNUNG RANCH	92-770 HWY 86	92274	HIST UST
THERMAL	U001574231	TINACHI RANCH	HIGHWAY 86	92274	HIST UST
THERMAL	U002095291	CHAPALLA MARKET	66351 HWY 86	92274	CA FID UST, SWEEPS UST
THERMAL	S107534953		55752 HWY 86,	92274	CDL
THERMAL	U001574217	PETER RABBIT FARMS	AVE 58 BETWEEN HWY 86 / VAN	92274	HIST UST
WESTMORLAND	1000730080	CHEVRON #9-0146	HIGHWAY 86	92281	LUST
WESTMORLAND	1000857410	CHEVRON STATION 9 0146	HIGHWAY 86	92281	RCRA-SQG, FINDS
WESTMORLAND	S105027394	ELMORE RANCH	3104 WEST HIGHWAY 86	92281	LUST, Cortese

Focus Map 31

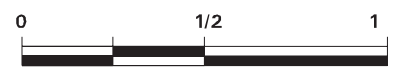


EDR DataMap™ - Environmental Atlas™

Sunrise Power Link

Legend

- | | | | | |
|---------------|--------------------|-------------------------|-------------------|--------------|
| Roads | Waterways | Powerlines | Water | Listed Sites |
| Major Roads | Railroads | Pipelines | Superfund Sites | |
| Contour Lines | Study Boundary | Fault Lines | Federal DOD Sites | |
| Wetlands | 100-Yr Flood Zones | Indian Reservations BIA | | |

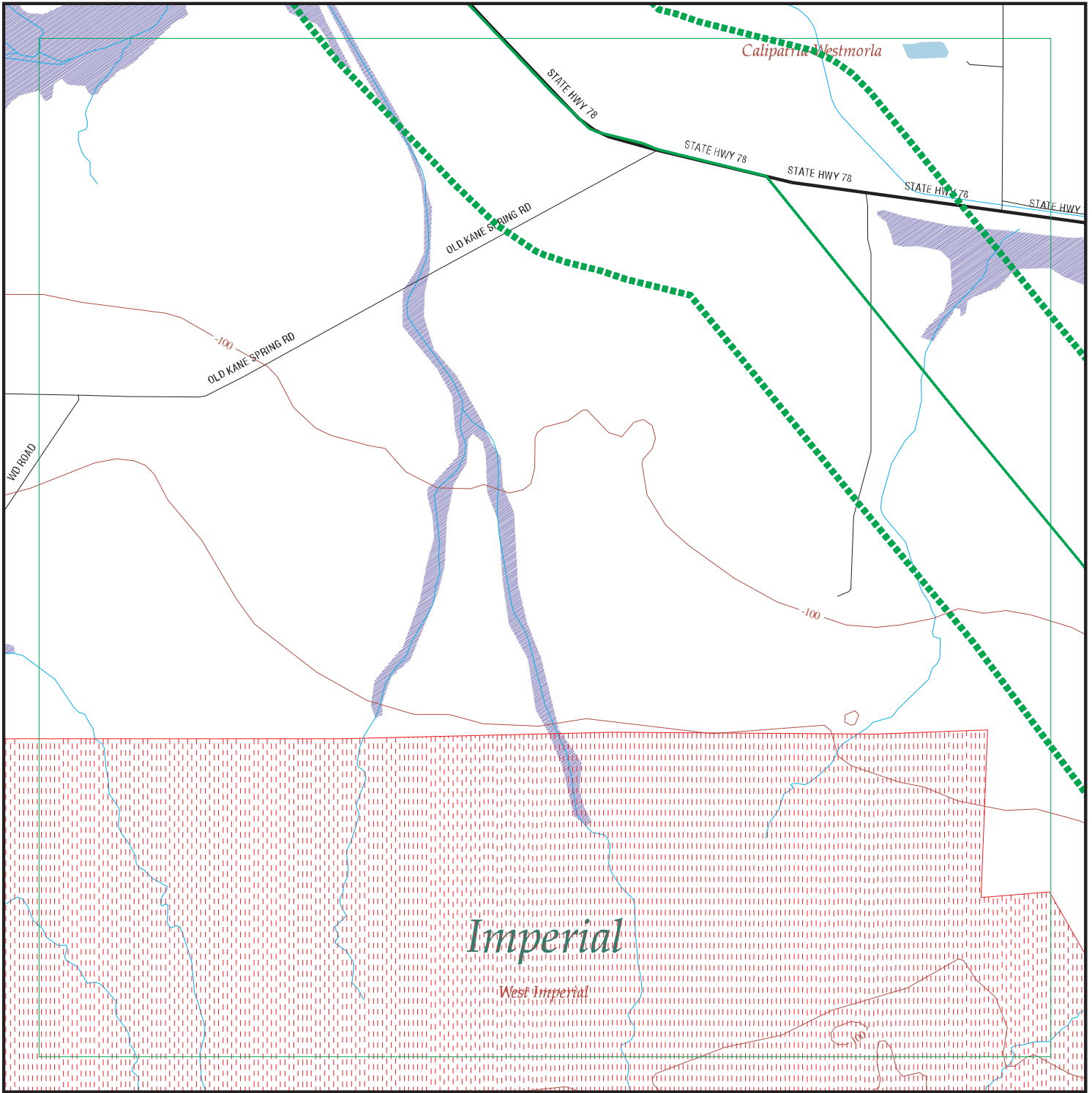


Scale in Miles

FOCUS MAP 31 ORPHAN SUMMARY

City	EDR ID	Site Name	Site Address	Zip	Database(s)
DESERT SHORES	S102859998	DESERT SHORES WWTP 98-008	COOLEGE SPRINGS RD/HWY 86	92274	Cortese, CA WDS
OASIS	S101631107	ALAMO DISCOUNT MARKET	81050 HIGHWAY 86	92274	CA FID UST, SWEEPS UST
OASIS	S105025336	ALAMO DISCOUNT STORE	81050 HIGHWAY 86	92274	LUST, Cortese
OASIS	U001967915	OASIS STATION	80705 HIGHWAY 86	92274	LUST, CA FID UST, SWEEPS UST
OASIS	U003096093	CHAPALA MARKET	66351 HWY 86	92274	UST
OASIS	U003802011	ALAMO DISCOUNT MARKET	81050 HWY 86	92274	LUST, UST
OASIS	U003802948	OASIS STATION	80705 HWY 86	92274	UST
SALTON CITY	S102793564	GTE	TRUCK HAVEN AVENUE/HWY 86	92274	HAZNET
THERMAL	S106090913	C V ORGANIC FERTILIZER	55591 HWY 111	92274	HAZNET
THERMAL	S107139985	THE JEWEL DATE CO	56474 HWY 111	92274	HAZNET
THERMAL	S106153000	TORRENCE FARMS	54050 HIGHWAY 86	92274	LUST
THERMAL	S107136647	APPLE RECYCLING	65949 HWY 86	92274	SWRCY
THERMAL	U001574202	HORNUNG RANCH	92-770 HWY 86	92274	HIST UST
THERMAL	U001574231	TINACHI RANCH	HIGHWAY 86	92274	HIST UST
THERMAL	U002095291	CHAPALLA MARKET	66351 HWY 86	92274	CA FID UST, SWEEPS UST
THERMAL	S107534953		55752 HWY 86,	92274	CDL
THERMAL	U001574217	PETER RABBIT FARMS	AVE 58 BETWEEN HWY 86 / VAN	92274	HIST UST
WESTMORLAND	1000730080	CHEVRON #9-0146	HIGHWAY 86	92281	LUST
WESTMORLAND	1000857410	CHEVRON STATION 9 0146	HIGHWAY 86	92281	RCRA-SQG, FINDS
WESTMORLAND	S105027394	ELMORE RANCH	3104 WEST HIGHWAY 86	92281	LUST, Cortese

Focus Map 32



EDR DataMap™ - Environmental Atlas™

Sunrise Power Link

Legend

- | | | | | |
|---------------|--------------------|-------------------------|-------------------|--------------|
| Roads | Waterways | Powerlines | Water | Listed Sites |
| Major Roads | Railroads | Pipelines | Superfund Sites | |
| Contour Lines | Study Boundary | Fault Lines | Federal DOD Sites | |
| Wetlands | 100-Yr Flood Zones | Indian Reservations BIA | | |



Scale in Miles

FOCUS MAP 32 SUMMARY

<u>Database</u>	<u>Total Plotted</u>
<u>FEDERAL RECORDS</u>	
NPL	0
Proposed NPL	0
Delisted NPL	0
NPL RECOVERY	0
CERCLIS	0
CERC-NFRAP	0
CORRACTS	0
RCRA TSD	0
RCRA Lg. Quan. Gen.	0
RCRA Sm. Quan. Gen.	0
ERNS	0
HMIRS	0
US ENG CONTROLS	0
US INST CONTROL	0
DOD	1
FUDS	0
US BROWNFIELDS	0
CONSENT	0
ROD	0
UMTRA	0
ODI	0
TRIS	0
TSCA	0
FTTS	0
SSTS	0
PADS	0
MLTS	0
MINES	0
FINDS	0
RAATS	0
<u>STATE AND LOCAL RECORDS</u>	
AWP	0
Cal-Sites	0
CA Bond Exp. Plan	0
NFA	0
NFE	0
REF	0
SCH	0
Toxic Pits	0
State Landfill	0
CA WDS	0
WMUDS/SWAT	0
Cortese	0
SWRCY	0
LUST	0
CA FID UST	0

FOCUS MAP 32 SUMMARY

<u>Database</u>	<u>Total Plotted</u>
SLIC	0
UST	0
HIST UST	0
AST	0
SWEEPS UST	0
CHMIRS	0
Notify 65	0
DEED	0
VCP	0
DRYCLEANERS	0
WIP	0
CDL	0
HAZNET	0
EMI	0
 <u>TRIBAL RECORDS</u>	
INDIAN RESERV	0
INDIAN LUST	0
INDIAN UST	0
 <u>EDR PROPRIETARY RECORDS</u>	
Manufactured Gas Plants	0

NOTES:

Sites may be listed in more than one database

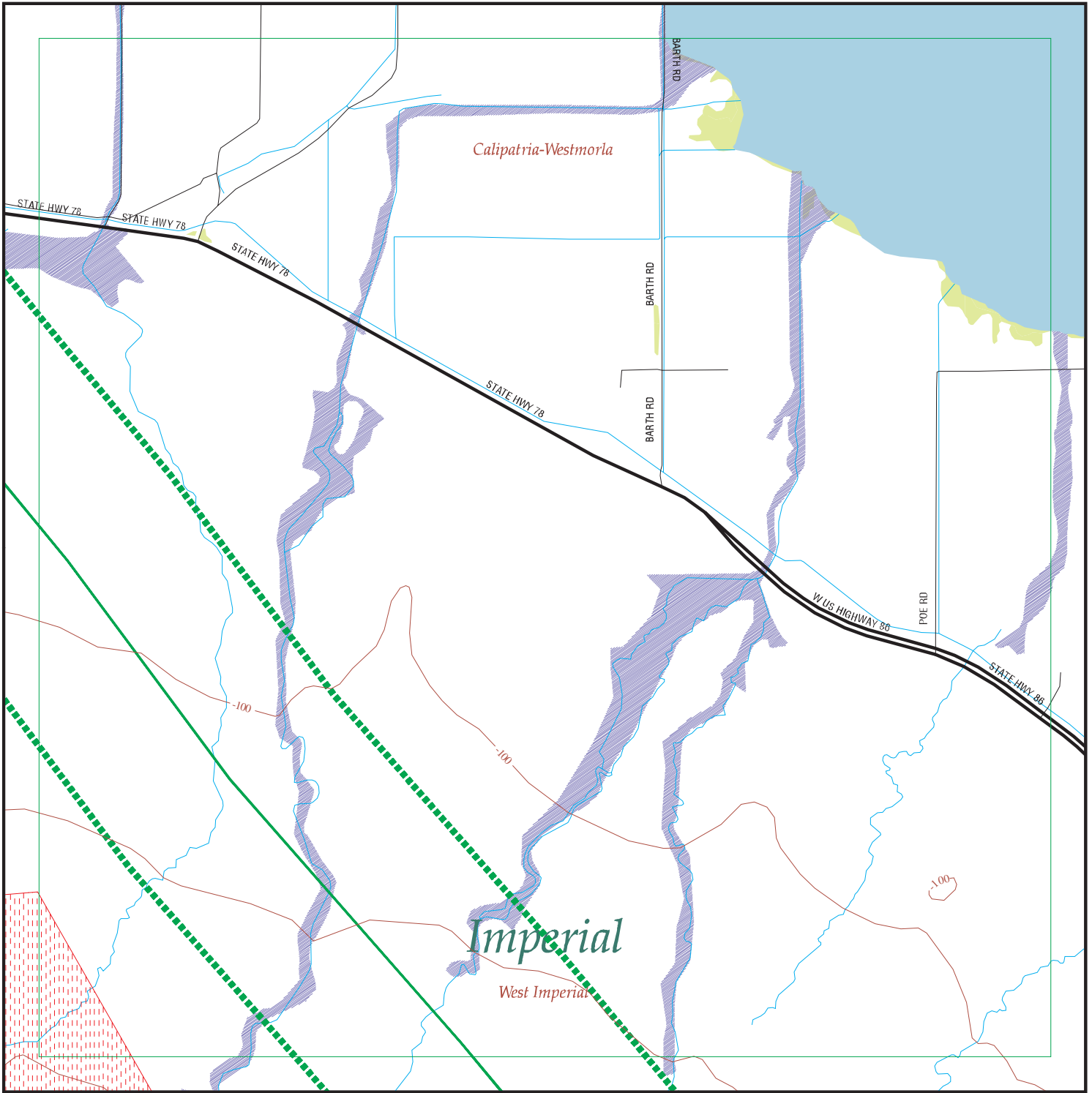
MAP FINDINGS
FOCUS MAP 32

<u>Map ID</u>	<u>Site</u>	<u>Database(s)</u>	<u>EPA ID Number</u>
DOD Region	EL CENTRO NAVAL AUXILIARY AIR STATION EL CENTRO NAVAL AUXILIARY (County), CA FEDERAL LANDS: Feature 1: Navy DOD Feature 2: Not reported Feature 3: Not reported Agency: DOD URL: Not reported Name 1: El Centro Naval Auxiliary Air Station Name 2: Not reported Name 3: Not reported State: CA	DOD	CUSA044961 N/A

FOCUS MAP 32 ORPHAN SUMMARY

City	EDR ID	Site Name	Site Address	Zip	Database(s)
DESERT SHORES	S102859998	DESERT SHORES WWTP 98-008	COOLEGE SPRINGS RD/HWY 86	92274	Cortese, CA WDS
OASIS	S101631107	ALAMO DISCOUNT MARKET	81050 HIGHWAY 86	92274	CA FID UST, SWEEPS UST
OASIS	S105025336	ALAMO DISCOUNT STORE	81050 HIGHWAY 86	92274	LUST, Cortese
OASIS	U001967915	OASIS STATION	80705 HIGHWAY 86	92274	LUST, CA FID UST, SWEEPS UST
OASIS	U003096093	CHAPALA MARKET	66351 HWY 86	92274	UST
OASIS	U003802011	ALAMO DISCOUNT MARKET	81050 HWY 86	92274	LUST, UST
OASIS	U003802948	OASIS STATION	80705 HWY 86	92274	UST
SALTON CITY	S102793564	GTE	TRUCK HAVEN AVENUE/HWY 86	92274	HAZNET
THERMAL	S106090913	C V ORGANIC FERTILIZER	55591 HWY 111	92274	HAZNET
THERMAL	S107139985	THE JEWEL DATE CO	56474 HWY 111	92274	HAZNET
THERMAL	S106153000	TORRENCE FARMS	54050 HIGHWAY 86	92274	LUST
THERMAL	S107136647	APPLE RECYCLING	65949 HWY 86	92274	SWRCY
THERMAL	U001574202	HORNUNG RANCH	92-770 HWY 86	92274	HIST UST
THERMAL	U001574231	TINACHI RANCH	HIGHWAY 86	92274	HIST UST
THERMAL	U002095291	CHAPALLA MARKET	66351 HWY 86	92274	CA FID UST, SWEEPS UST
THERMAL	S107534953		55752 HWY 86,	92274	CDL
THERMAL	U001574217	PETER RABBIT FARMS	AVE 58 BETWEEN HWY 86 / VAN	92274	HIST UST
WESTMORLAND	1000730080	CHEVRON #9-0146	HIGHWAY 86	92281	LUST
WESTMORLAND	1000857410	CHEVRON STATION 9 0146	HIGHWAY 86	92281	RCRA-SQG, FINDS
WESTMORLAND	S105027394	ELMORE RANCH	3104 WEST HIGHWAY 86	92281	LUST, Cortese

Focus Map 33



EDR DataMap™ - Environmental Atlas™

Sunrise Power Link

Legend

- | | | | | |
|---------------|--------------------|-------------------------|-------------------|--------------|
| Roads | Waterways | Powerlines | Water | Listed Sites |
| Major Roads | Railroads | Pipelines | Superfund Sites | |
| Contour Lines | Study Boundary | Fault Lines | Federal DOD Sites | |
| Wetlands | 100-Yr Flood Zones | Indian Reservations BIA | | |



Scale in Miles

FOCUS MAP 33 SUMMARY

<u>Database</u>	<u>Total Plotted</u>
<u>FEDERAL RECORDS</u>	
NPL	0
Proposed NPL	0
Delisted NPL	0
NPL RECOVERY	0
CERCLIS	0
CERC-NFRAP	0
CORRACTS	0
RCRA TSD	0
RCRA Lg. Quan. Gen.	0
RCRA Sm. Quan. Gen.	0
ERNS	0
HMIRS	0
US ENG CONTROLS	0
US INST CONTROL	0
DOD	1
FUDS	0
US BROWNFIELDS	0
CONSENT	0
ROD	0
UMTRA	0
ODI	0
TRIS	0
TSCA	0
FTTS	0
SSTS	0
PADS	0
MLTS	0
MINES	0
FINDS	0
RAATS	0
<u>STATE AND LOCAL RECORDS</u>	
AWP	0
Cal-Sites	0
CA Bond Exp. Plan	0
NFA	0
NFE	0
REF	0
SCH	0
Toxic Pits	0
State Landfill	0
CA WDS	0
WMUDS/SWAT	0
Cortese	0
SWRCY	0
LUST	0
CA FID UST	0

FOCUS MAP 33 SUMMARY

<u>Database</u>	<u>Total Plotted</u>
SLIC	0
UST	0
HIST UST	0
AST	0
SWEEPS UST	0
CHMIRS	0
Notify 65	0
DEED	0
VCP	0
DRYCLEANERS	0
WIP	0
CDL	0
HAZNET	0
EMI	0
<u>TRIBAL RECORDS</u>	
INDIAN RESERV	0
INDIAN LUST	0
INDIAN UST	0
<u>EDR PROPRIETARY RECORDS</u>	
Manufactured Gas Plants	0

NOTES:

Sites may be listed in more than one database

MAP FINDINGS
FOCUS MAP 33

<u>Map ID</u>	<u>Site</u>	<u>Database(s)</u>	<u>EPA ID Number</u>
DOD Region	EL CENTRO NAVAL AUXILIARY AIR STATION EL CENTRO NAVAL AUXILIARY (County), CA FEDERAL LANDS: Feature 1: Navy DOD Feature 2: Not reported Feature 3: Not reported Agency: DOD URL: Not reported Name 1: El Centro Naval Auxiliary Air Station Name 2: Not reported Name 3: Not reported State: CA	DOD	CUSA044961 N/A

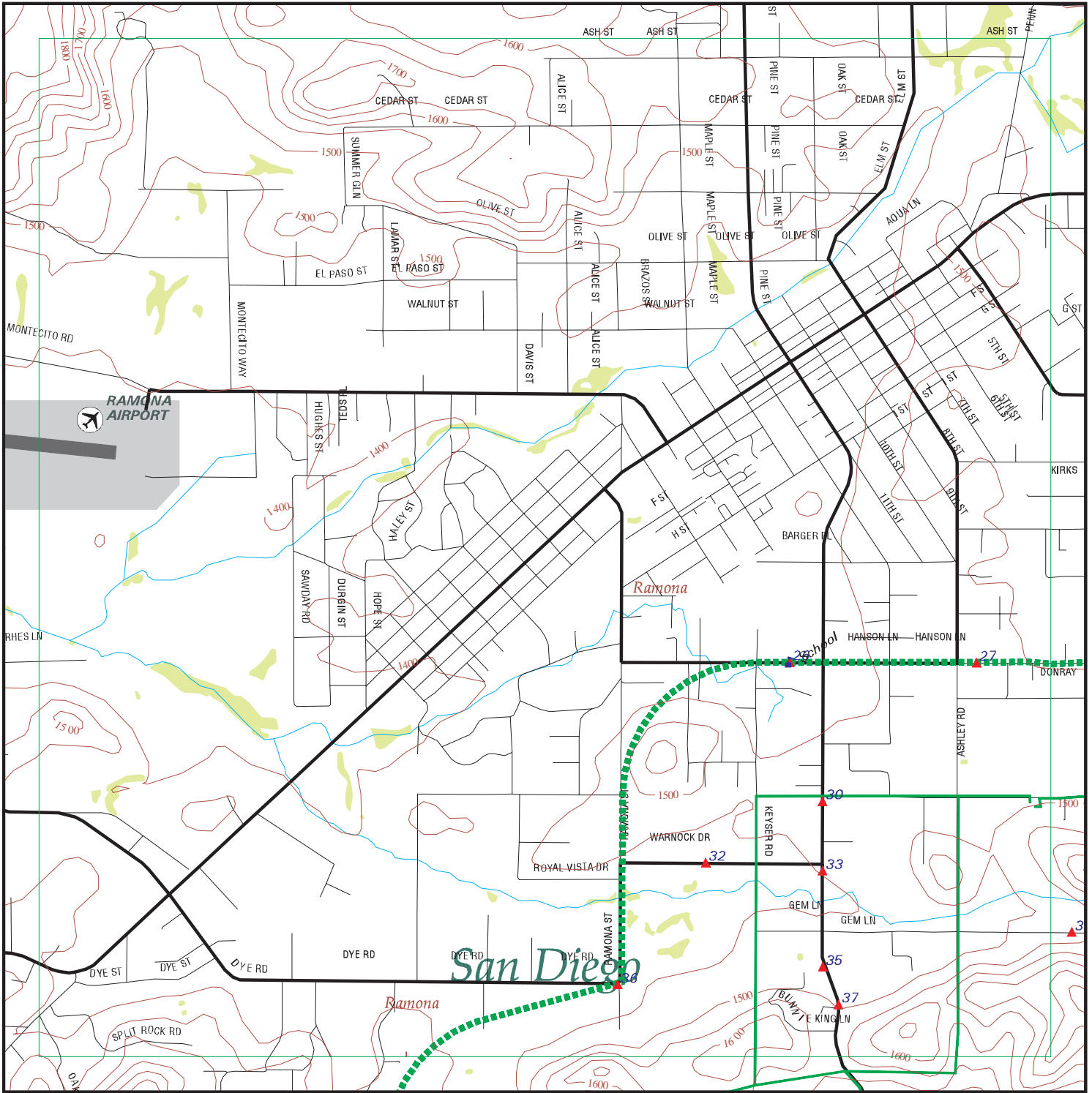
FOCUS MAP 33 ORPHAN SUMMARY

City	EDR ID	Site Name	Site Address	Zip	Database(s)
BRAWLEY	1001609848	JERRY TUCKER	615 HWY 111	92227	HAZNET, CA WDS
BRAWLEY	S103949836	JACK BROTHERS & MCBURNEY INC	4696 HWY 111	92227	HAZNET
BRAWLEY	S105033624	IMPERIAL COUNTY PUB WORKS	4736 HWY 111	92227	HAZNET
BRAWLEY	S107142766	CALTRANS DIST 11/MAINT/11-199364	4002 HWY 111	92227	HAZNET
BRAWLEY	1000250492	PACIFIC BELL	HIGHWAY 78 EAST OF BRAWLEY 40 MILES	92227	RCRA-SQG, FINDS
BRAWLEY	S105722595	STEPHEN H ELMORE CO	1702 HWY 78	92227	HAZNET
BRAWLEY	1000250484	PACIFIC BELL	HIGHWAY 86	92227	RCRA-SQG, FINDS
BRAWLEY	1003879051	CENTRAL BRAVE AG SERVICE	4380 HWY 86 EL CENTRO HWY	92227	CERC-NFRAP
BRAWLEY	1003879053	CENTRAL BRAVE AG SERVICE	4368 HWY 86 O'CONNEL AIRPORT	92227	CERC-NFRAP
BRAWLEY	S100925077	CENTRAL BRAVE, PESTICIDE FAC.	4378 HWY 86	92227	Toxic Pits
BRAWLEY	S105022919	USDA IRR DIST RESCH STA	4151 HIGHWAY 86	92227	LUST, Cortese
BRAWLEY	S103320618	CENTRAL BRAVE AG SERV 88-079	4378 HWY 86, O'CONNELL AIRPORT	92227	WMUDS/SWAT, CA WDS
BRAWLEY	1003878642	BRAWLEY CITY OF	BEST CANAL N/BRAWLEY ARPT	92227	CERC-NFRAP
BRAWLEY	1000978116	DESERT VALLEY CO	3301 W HIGHWAY 86	92227	RCRA-SQG, FINDS, WMUDS/SWAT, WDS
BRAWLEY	S103653296	DESERT VALLEY COMPANY	3301 W HIGHWAY 86	92227	HAZNET
BRAWLEY	S105091978	ESPARZA'S WELDING AND MACHINE SHOP INC	AT HIGHWAY 78 / THE ALAMO RIVER	92227	HAZNET
BRAWLEY	S107146781	ESPARZA'S WELDING AND MACHINE SHOP INC	AT HIGHWAY 78 / THE ALAMO RIVER	92227	HAZNET
BRAWLEY	1001085527	ARID OPERATIONS INC	6502A E HWY 78	92227	RCRA-SQG, FINDS
BRAWLEY	1003879057	BRAWLEY DRUM SITE	ST HWY 111 NEXT/4705 HWY 111	92227	CERC-NFRAP
BRAWLEY	S103979211	SFPG MESQUITE MINE	6502 E HWY 78	92227	HAZNET, CHMIRS, CA WDS
BRAWLEY	S104577672	BRAWLEY ANIMAL CLINIC	266 WEST HWY 86	92227	HAZNET
BRAWLEY	S105090307	ROLLING R ENTERPRISES INC	628 E HWY 78	92227	HAZNET
BRAWLEY	S107139491	COUNTY OF IMPERIAL	POE COLONIA INTER SEC CADY KALN	92227	HAZNET
BRAWLEY	S105085267	BREAU OF LAND MANAGAMENT	.25MI S OF HWY 78 ON GECKO RD	92227	HAZNET
BRAWLEY	S100947589	UNOCAL/BRAWLEY POWER PLANT	SO. WEST CORNER HWY 111 /	92227	HAZNET
BRAWLEY	1003878431	IMPERIAL CO DUMP SITE #18	WORTHINGTON RD NR NEW RIV	92227	CERC-NFRAP
DESERT SHORES	S102859998	DESERT SHORES WWTP 98-008	COOLEGE SPRINGS RD/HWY 86	92274	Cortese, CA WDS
GLAMIS	S105023913	GLAMIS BEACH STORE	1001 HIGHWAY 78	92227	LUST, Cortese
OASIS	S101631107	ALAMO DISCOUNT MARKET	81050 HIGHWAY 86	92274	CA FID UST, SWEEPS UST
OASIS	S105025336	ALAMO DISCOUNT STORE	81050 HIGHWAY 86	92274	LUST, Cortese
OASIS	U001967915	OASIS STATION	80705 HIGHWAY 86	92274	LUST, CA FID UST, SWEEPS UST
OASIS	U003096093	CHAPALA MARKET	66351 HWY 86	92274	UST
OASIS	U003802011	ALAMO DISCOUNT MARKET	81050 HWY 86	92274	LUST, UST
OASIS	U003802948	OASIS STATION	80705 HWY 86	92274	UST
SALTON CITY	S102793564	GTE	TRUCK HAVEN AVENUE/HWY 86	92274	HAZNET
THERMAL	S106090913	C V ORGANIC FERTILIZER	55591 HWY 111	92274	HAZNET
THERMAL	S107139985	THE JEWEL DATE CO	56474 HWY 111	92274	HAZNET
THERMAL	S106153000	TORRENCE FARMS	54050 HIGHWAY 86	92274	LUST
THERMAL	S107136647	APPLE RECYCLING	65949 HWY 86	92274	SWRCY
THERMAL	U001574202	HORNUNG RANCH	92-770 HWY 86	92274	HIST UST
THERMAL	U001574231	TINACHI RANCH	HIGHWAY 86	92274	HIST UST
THERMAL	U002095291	CHAPALLA MARKET	66351 HWY 86	92274	CA FID UST, SWEEPS UST

FOCUS MAP 33 ORPHAN SUMMARY

City	EDR ID	Site Name	Site Address	Zip	Database(s)
THERMAL	S107534953		55752 HWY 86,	92274	CDL
THERMAL	U001574217	PETER RABBIT FARMS	AVE 58 BETWEEN HWY 86 / VAN	92274	HIST UST
WESTMORLAND	1000730080	CHEVRON #9-0146	HIGHWAY 86	92281	LUST
WESTMORLAND	1000857410	CHEVRON STATION 9 0146	HIGHWAY 86	92281	RCRA-SQG, FINDS
WESTMORLAND	S105027394	ELMORE RANCH	3104 WEST HIGHWAY 86	92281	LUST, Cortese

Focus Map 34



EDR DataMap™ - Environmental Atlas™

Sunrise Power Link

Legend

- | | | | | |
|---------------|----------------|-------------------------|-------------------|--------------|
| Roads | Waterways | Powerlines | Water | Listed Sites |
| Major Roads | Railroads | Pipelines | Superfund Sites | |
| Contour Lines | Study Boundary | Fault Lines | Federal DOD Sites | |
| Wetlands | | Indian Reservations BIA | | |



Scale in Miles

FOCUS MAP 34 SUMMARY

<u>Database</u>	<u>Total Plotted</u>
<u>FEDERAL RECORDS</u>	
NPL	0
Proposed NPL	0
Delisted NPL	0
NPL RECOVERY	0
CERCLIS	0
CERC-NFRAP	0
CORRACTS	0
RCRA TSD	0
RCRA Lg. Quan. Gen.	0
RCRA Sm. Quan. Gen.	0
ERNS	0
HMIRS	0
US ENG CONTROLS	0
US INST CONTROL	0
DOD	0
FUDS	0
US BROWNFIELDS	0
CONSENT	0
ROD	0
UMTRA	0
ODI	0
TRIS	0
TSCA	0
FTTS	0
SSTS	0
PADS	0
MLTS	0
MINES	0
FINDS	2
RAATS	0
<u>STATE AND LOCAL RECORDS</u>	
AWP	0
Cal-Sites	0
CA Bond Exp. Plan	0
NFA	0
NFE	0
REF	0
SCH	0
Toxic Pits	0
State Landfill	0
CA WDS	2
WMUDS/SWAT	0
Cortese	0
SWRCY	0
LUST	0
CA FID UST	0

FOCUS MAP 34 SUMMARY

<u>Database</u>	<u>Total Plotted</u>
SLIC	0
UST	0
HIST UST	0
AST	0
SWEEPS UST	0
CHMIRS	0
Notify 65	0
DEED	0
VCP	0
DRYCLEANERS	0
WIP	0
CDL	1
HAZNET	2
EMI	0
 <u>TRIBAL RECORDS</u>	
INDIAN RESERV	0
INDIAN LUST	0
INDIAN UST	0
 <u>EDR PROPRIETARY RECORDS</u>	
Manufactured Gas Plants	0

NOTES:

Sites may be listed in more than one database

MAP FINDINGS
FOCUS MAP 34

Map ID Site Database(s) EPA ID Number

RAMONA HIGH SCHOOL (Continued)

S104752823

Gepaid: CAD982044745
 TSD EPA ID: CAT000613893
 Gen County: San Diego
 Tsd County: San Diego
 Tons: 0.17
 Facility Address 2: Not reported
 Waste Category: Oxygenated solvents (acetone, butanol, ethyl acetate, etc.)
 Disposal Method: Transfer Station
 Contact: BILL ABEL
 Telephone: (760) 787-2052
 Mailing Name: Not reported
 Mailing Address: 720 9TH ST
 RAMONA, CA 92065 - 2348
 County San Diego

Gepaid: CAL000018201
 TSD EPA ID: CAT000613976
 Gen County: San Diego
 Tsd County: Orange
 Tons: .0175
 Facility Address 2: Not reported
 Waste Category: Oxygenated solvents (acetone, butanol, ethyl acetate, etc.)
 Disposal Method: Transfer Station
 Contact: CITY
 Telephone: (000) 000-0000
 Mailing Name: Not reported
 Mailing Address: 1401 HANSON LN
 RAMONA, CA 92065 - 3304
 County San Diego

HMMD:

Facility ID: 131624
 Inactive Indicator: Active Business Code: 6HK56
 SIC: Not reported Permit Expiration: Not reported
 Owner: Not reported 2nd Name: ATTN: ACCOUNTS PAYABLE
 Mailing Address: RAMONA
 CA
 92065
 Corporate Code: Not reported Fire Dept District: Ramona
 Census Tract #: 208 EPA ID: CAD982044745
 Inspection Date: 12/02/03 Reinspection Date: Not reported
 Inspector Name: WMORGAN1 Gas Station: Not reported
 Facility Contact: DAVE LOHMAN Delinquent Flag: Not Delinquent
 Property Owner: RAMONA UNIFIED SCHOOL DISTRICT
 PO Address: 00000 Facility Phone : 760-788-5056
 Tank Owner: Not reported
 TO Address: Not reported
 Last Update: 05/10/05
 Last Delinquent Letter: Not reported
 Last Letter Type: Not reported
 Violation Notice Issued: Not reported
 Map Code/Business Plan on File: Not reported
 Business Plan Acceptance Date: Not reported
 Reinspection Date Y2K Compatible: 06/02/05

HMMD DISCLOSURE INVENTORY:

Chemical Name: ACETYLENE 3X130; 4X250; 3X33 CU FT
 Case Number: 74-86-2

MAP FINDINGS
FOCUS MAP 34

Map ID Site Database(s) EPA ID Number

RAMONA HIGH SCHOOL (Continued)

S104752823

Item Number: AC35
Stored at 1 Time: Not reported
Measurement Units: Not reported
Carcinogen: No Annual Qty String: Not reported
Quantity Stored At One Time: Not reported
Annual Quantity String: Not reported
1st Hazard Category: PRESSURE RELEASE
2nd Hazard Category: ACUTE

Chemical Name: ARGON 5X25 CU FT
Case Number: 7440-37-1
Item Number: AR33
Stored at 1 Time: Not reported
Measurement Units: Not reported
Carcinogen: No Annual Qty String: Not reported
Quantity Stored At One Time: Not reported
Annual Quantity String: Not reported
1st Hazard Category: PRESSURE RELEASE
2nd Hazard Category: ACUTE

Chemical Name: CARBON DIOXIDE 2X250
Case Number: 124-38-9
Item Number: CA36
Stored at 1 Time: Not reported
Measurement Units: Not reported
Carcinogen: No Annual Qty String: Not reported
Quantity Stored At One Time: Not reported
Annual Quantity String: Not reported
1st Hazard Category: PRESSURE RELEASE
2nd Hazard Category: ACUTE

Chemical Name: DIESEL FUEL- GENERATOR
Case Number: 684-76-346
Item Number: DI40
Stored at 1 Time: Not reported
Measurement Units: Not reported
Carcinogen: No Annual Qty String: Not reported
Quantity Stored At One Time: Not reported
Annual Quantity String: Not reported
1st Hazard Category: FIRE
2nd Hazard Category: ACUTE

Chemical Name: HYDROCHLORIC ACID, 31/68.5%
Case Number: 7647-01-0
Item Number: HY38
Stored at 1 Time: Not reported
Measurement Units: Not reported
Carcinogen: No Annual Qty String: Not reported
Quantity Stored At One Time: Not reported
Annual Quantity String: Not reported
1st Hazard Category: ACUTE
2nd Hazard Category: Not reported

Chemical Name: NITROGEN 1X250
Case Number: 7727-37-9
Item Number: NI37
Stored at 1 Time: Not reported

MAP FINDINGS
FOCUS MAP 34

Map ID Site Database(s) EPA ID Number

RAMONA HIGH SCHOOL (Continued)

S104752823

Measurement Units: Not reported
 Carcinogen: No Annual Qty String: Not reported
 Quantity Stored At One Time: Not reported
 Annual Quantity String: Not reported
 1st Hazard Category: PRESSURE RELEASE
 2nd Hazard Category: ACUTE

Chemical Name: OXYGEN 4X250; 3X400; 1X44; 1X33 CU FT
 Case Number: 7782-44-7
 Item Number: OX34
 Stored at 1 Time: Not reported
 Measurement Units: Not reported
 Carcinogen: No Annual Qty String: Not reported
 Quantity Stored At One Time: Not reported
 Annual Quantity String: Not reported
 1st Hazard Category: PRESSURE RELEASE
 2nd Hazard Category: ACUTE

Chemical Name: PROPANE (3,000 GALLON TANK & 250 GALLON EMERGENCY GEN TANK)
 Case Number: 74-98-6
 Item Number: PR32
 Stored at 1 Time: Not reported
 Measurement Units: Not reported
 Carcinogen: No Annual Qty String: Not reported
 Quantity Stored At One Time: Not reported
 Annual Quantity String: Not reported
 1st Hazard Category: FIRE
 2nd Hazard Category: PRESSURE R

Chemical Name: SODIUM HYPOCHLORITE
 Case Number: 7681-52-9
 Item Number: SO39
 Stored at 1 Time: Not reported
 Measurement Units: Not reported
 Carcinogen: No Annual Qty String: Not reported
 Quantity Stored At One Time: Not reported
 Annual Quantity String: Not reported
 1st Hazard Category: ACUTE
 2nd Hazard Category: Not reported

HMMD UNDERGROUND TANKS:

Tank Number: Not reported Tank ID Number: Not reported
 Capacity (Gal): Not reported Tank Exempt: Not reported
 Waste or Product: Not reported Tank Contents: Not reported

HMMD WASTE STREAMS:

Inspection Date: 12/02/03 Waste Item #: 135
 Waste Code: 135 Waste Name: UNSPECIFIED AQUEOUS
 Qty at Inspection: Not reported Annual Quantity: 15
 Measurement Unit: GAL
 Treatment Method: 001 RECYCLE Storage Method: PROCESS EQUIPMENT
 Waste Description: PARTS WASHER Haz Waste Hauler: 1406 SAFETY-KLEEN SYSTEMS
 Carcinogen: No Annual Qty String: 15
 Carcinogen: No
 Quantity String: Not reported

Inspection Date: 12/02/03 Waste Item #: 221
 Waste Code: 221 Waste Name: WASTE OIL & MIXED OI

MAP FINDINGS
FOCUS MAP 34

Map ID Site Database(s) EPA ID Number

RAMONA HIGH SCHOOL (Continued)

S104752823

Qnty at Inspection: 500	Annual Quantity: 300
Measurement Unit: GAL	
Treatment Method: 001 RECYCLE	Storage Method: ABVG TNK
Waste Description: WASTE OIL	Haz Waste Hauler: 0015 ASBURY ENVIR. SERVIC
Carcinogen: No	
Carcinogen: No	Annual Qty String: 300
Quantity String: 500	
Inspection Date: 12/02/03	Waste Item #: 342
Waste Code: 342	Waste Name: ORGANIC LIQUIDS W/ME
Qnty at Inspection: Not reported	Annual Quantity: 55
Measurement Unit: GAL	
Treatment Method: 001 RECYCLE	Storage Method: METAL DRUM
Waste Description: ANTIFREEZE	Haz Waste Hauler: 9997 UNREGISTERED HAZ WST
Carcinogen: No	
Carcinogen: No	Annual Qty String: 55
Quantity String: Not reported	
Inspection Date: 12/02/03	Waste Item #: 444
Waste Code: 444	Waste Name: USED BATTERIES
Qnty at Inspection: 70	Annual Quantity: 70
Measurement Unit: LBS	
Treatment Method: 444 BATTERIES RECYCL	Storage Method: NONE
Waste Description: SPENT LEAD ACID BATTERIES	Haz Waste Hauler: 9997 UNREGISTERED HAZ WST
Carcinogen: No	
Carcinogen: No	Annual Qty String: 70
Quantity String: 70	
Inspection Date: 12/02/03	Waste Item #: 461
Waste Code: 461	Waste Name: PAINT SLUDGE
Qnty at Inspection: 40	Annual Quantity: 480
Measurement Unit: LBS	
Treatment Method: 001 RECYCLE	Storage Method: PROCESSING EQUIPMENT
Waste Description: PAINT GUN CLEANER	Haz Waste Hauler: 1406 SAFETY KLEEN
Carcinogen: No	
Carcinogen: No	Annual Qty String: 480
Quantity String: 40	
Inspection Date: 12/02/03	Waste Item #: 541
Waste Code: 541	Waste Name: PHOTOCHEM/PHOTOPROC
Qnty at Inspection: 15	Annual Quantity: 30
Measurement Unit: GAL	
Treatment Method: 205 RECLAIMED	Storage Method: CARBOY
Waste Description: Not reported	Haz Waste Hauler: 1406 SAFETY KLEEN
Carcinogen: No	
Carcinogen: No	Annual Qty String: 30
Quantity String: 15	
Inspection Date: 12/02/03	Waste Item #: 551
Waste Code: 551	Waste Name: LABORATORY WASTE CHE
Qnty at Inspection: 20	Annual Quantity: 20
Measurement Unit: GAL	
Treatment Method: 007 INCINERATION	Storage Method: GLASS BOTTLE
Waste Description: CONSOLIDATED AT DIST OFC	Haz Waste Hauler: 9998 UNKNOWN HAZ WST HAUL
Carcinogen: No	
Carcinogen: No	Annual Qty String: 20
Quantity String: 20	

MAP FINDINGS
FOCUS MAP 34

Map ID Site Database(s) EPA ID Number

RAMONA HIGH SCHOOL (Continued)

S104752823

Inspection Date: 12/02/03	Waste Item #: 888
Waste Code: 888	Waste Name: USED OIL FILTERS
Qnty at Inspection: 400	Annual Quantity: 100
Measurement Unit: GAL	
Treatment Method: 888 FILTERS/METAL RE	Storage Method: METAL DRUM
Waste Description: SPENT OIL FILTERS/ CRUSHE	Haz Waste Hauler: 0015 ASBURY ENVIR. SERVIC
Carcinogen: No	
Carcinogen: No	Annual Qty String: 100
Quantity String: 400	
Inspection Date: 12/02/03	Waste Item #: 902
Waste Code: 902	Waste Name: INFECTIOUS WASTE, SH
Qnty at Inspection: 5	Annual Quantity: 5
Measurement Unit: LBS	
Treatment Method: 007 INCINERATION	Storage Method: BOX
Waste Description: SHARPS	Haz Waste Hauler: 9998 UNKNOWN HAZ WST HAUL
Carcinogen: No	
Carcinogen: No	Annual Qty String: 5
Quantity String: 5	
HMMD VIOLATIONS:	
Inspection Date: 11/03/97	Occurrences: Not reported
Waste Code: Not reported	
Type of Violation: 6HV0202	
Violation Description: WASTE CONTAINER W/O LABELS	
Inspection Date: 11/03/97	Occurrences: Not reported
Waste Code: Not reported	
Type of Violation: 6HV0216	
Violation Description: HAZMATS WITHOUT PROPER LABELS	
Inspection Date: 11/03/97	Occurrences: Not reported
Waste Code: Not reported	
Type of Violation: 6HV0301	
Violation Description: HAZWASTE:UNAUTHORIZED DISPOSAL	
Inspection Date: 02/11/99	Occurrences: Not reported
Waste Code: Not reported	
Type of Violation: 6HV0135	
Violation Description: MANIFESTS/RECEIPTS NO ONSITE	
Inspection Date: 02/11/99	Occurrences: Not reported
Waste Code: Not reported	
Type of Violation: 6HV0209	
Violation Description: WASTE ONSITE >90/180/270 DAYS	
Inspection Date: 02/11/99	Occurrences: Not reported
Waste Code: Not reported	
Type of Violation: 6HV0202	
Violation Description: WASTE CONTAINER W/O LABELS	
Inspection Date: 04/19/01	Occurrences: Not reported
Waste Code: Not reported	
Type of Violation: 6HV4251	
Violation Description: IMPROPER TREATMENT OF MEDWASTE	
Inspection Date: 04/19/01	Occurrences: Not reported

MAP FINDINGS
FOCUS MAP 34

Map ID	Site	Database(s)	EPA ID Number
	RAMONA HIGH SCHOOL (Continued)		S104752823
	Waste Code: Not reported Type of Violation: 6HV4301 Violation Description: MWMP NOT SUBMITTED TO HMD		
	Inspection Date: 04/19/01 Waste Code: Not reported Type of Violation: 6HV4308 Violation Description: VSQG:MEDWSTE>30 DAYS AT ROOM TEMPERATURE	Occurrences: Not reported	
	Inspection Date: 04/19/01 Waste Code: Not reported Type of Violation: 6HV0202 Violation Description: WASTE CONTAINER W/O LABELS	Occurrences: Not reported	
	Inspection Date: 04/19/01 Waste Code: Not reported Type of Violation: 6HV0216 Violation Description: HAZMATS WITHOUT PROPER LABELS	Occurrences: Not reported	
	Inspection Date: 04/19/01 Waste Code: Not reported Type of Violation: 6HV0205 Violation Description: WASTE CONTAINER: POOR CONDITION	Occurrences: Not reported	
	Inspection Date: 04/19/01 Waste Code: Not reported Type of Violation: 6HV0208 Violation Description: STORAGE AREA: NO WEEKLY INSPECTION	Occurrences: Not reported	
	Inspection Date: 04/19/01 Waste Code: Not reported Type of Violation: 6HV0304 Violation Description: WASTE DETERMINATION NOT MADE	Occurrences: Not reported	
	Inspection Date: 04/19/01 Waste Code: Not reported Type of Violation: 6HV0215 Violation Description: OIL FILTERS IMPROPERLY MANAGED	Occurrences: Not reported	
	Inspection Date: 04/19/01 Waste Code: Not reported Type of Violation: 6HV1009 Violation Description: HMBP: INADEQUATE SITE MAP	Occurrences: Not reported	
	Inspection Date: 12/02/03 Waste Code: Not reported Type of Violation: 6HV0135 Violation Description: MANIFESTS/RECEIPTS NO ONSITE	Occurrences: Not reported	
	Inspection Date: 12/02/03 Waste Code: Not reported Type of Violation: 6HV0138 Violation Description: NO TSDF SIGNED MANIFEST ONSITE	Occurrences: Not reported	
	Inspection Date: 12/02/03 Waste Code: Not reported Type of Violation: 6HV0202	Occurrences: Not reported	

MAP FINDINGS
FOCUS MAP 34

Map ID	Site	Database(s)	EPA ID Number
	RAMONA HIGH SCHOOL (Continued)		S104752823
	Violation Description: WASTE CONTAINER W/O LABELS		
	Inspection Date: 12/02/03 Occurrences: Not reported		
	Waste Code: Not reported		
	Type of Violation: 6HV1003		
	Violation Description: HMBP NOT AMENDED W/IN 30 DAYS		
	Inspection Date: 12/02/03 Occurrences: Not reported		
	Waste Code: Not reported		
	Type of Violation: 6HV1005		
	Violation Description: HMBP: NO ER CONTACTS LISTED		
	Click this hyperlink while viewing on your computer to access additional CA HMMD detail in the EDR Site Report.		
26	RAMONA UNIFIED COMMUNITY DAY 1401-C HANSON LANE RAMONA, CA 92065	FINDS	1008243767 110021400241
	FINDS: Other Pertinent Environmental Activity Identified at Site: NATIONAL CENTER FOR EDUCATION STATISTICS		
26	RAMONA USD HIGH SCHOOL 1401 HANSON LANE RAMONA, CA 92065	HAZNET	S103983599 N/A
	HAZNET:		
	Gepaid: CAD982044745		
	TSD EPA ID: Not reported		
	Gen County: San Diego		
	Tsd County: Kern		
	Tons: 0.06		
	Facility Address 2: Not reported		
	Waste Category: Photochemicals/photoprocessing waste		
	Disposal Method: Recycler		
	Contact: BILL ABEL DIRECTOR OF MOT		
	Telephone: (760) 788-5131		
	Mailing Name: Not reported		
	Mailing Address: 720 9TH ST RAMONA, CA 92065 - 2348		
	County: Not reported		
	Gepaid: CAD982044745		
	TSD EPA ID: Not reported		
	Gen County: San Diego		
	Tsd County: Los Angeles		
	Tons: 0.08		
	Facility Address 2: Not reported		
	Waste Category: Oxygenated solvents (acetone, butanol, ethyl acetate, etc.)		
	Disposal Method: Transfer Station		
	Contact: BILL ABEL DIRECTOR OF MOT		
	Telephone: (760) 788-5131		
	Mailing Name: Not reported		
	Mailing Address: 720 9TH ST RAMONA, CA 92065 - 2348		

MAP FINDINGS
FOCUS MAP 34

Map ID	Site	Database(s)	EPA ID Number
--------	------	-------------	---------------

RAMONA USD HIGH SCHOOL (Continued)

S103983599

County Not reported
 Gepaid: CAD982044745
 TSD EPA ID: Not reported
 Gen County: San Diego
 Tsd County: Orange
 Tons: 0.10
 Facility Address 2: Not reported
 Waste Category: Oxygenated solvents (acetone, butanol, ethyl acetate, etc.)
 Disposal Method: Transfer Station
 Contact: BILL ABEL DIRECTOR OF MOT
 Telephone: (760) 788-5131
 Mailing Name: Not reported
 Mailing Address: 720 9TH ST
 RAMONA, CA 92065 - 2348

County Not reported
 Gepaid: CAD982044745
 TSD EPA ID: CAT000613976
 Gen County: San Diego
 Tsd County: Orange
 Tons: 0.0667
 Facility Address 2: Not reported
 Waste Category: Photochemicals/photoprocessing waste
 Disposal Method: Transfer Station
 Contact: RAMONA UNIFIED SCH DISTRICT
 Telephone: (000) 000-0000
 Mailing Name: Not reported
 Mailing Address: 720 9TH ST
 RAMONA, CA 92065 - 2348

County San Diego
 Gepaid: CAD982044745
 TSD EPA ID: IRC957100891
 Gen County: San Diego
 Tsd County: 99
 Tons: 1.1799
 Facility Address 2: Not reported
 Waste Category: Asbestos-containing waste
 Disposal Method: Disposal, Land Fill
 Contact: RAMONA UNIFIED SCH DISTRICT
 Telephone: (000) 000-0000
 Mailing Name: Not reported
 Mailing Address: 720 9TH ST
 RAMONA, CA 92065 - 2348
 County San Diego

[Click this hyperlink](#) while viewing on your computer to access 6 additional CA HAZNET record(s) in the EDR Site Report.

27

NEIGHBORHOOD BAPTIST CHURCH
838 HANSON LN
RAMONA, CA 92065

San Diego Co. HMMD S104753942
N/A

HMMD:

Facility ID:	133689	Business Code:	6HK03
Inactive Indicator:	Inactive	Permit Expiration:	Not reported
SIC:	Not reported	2nd Name:	Not reported
Owner:	Not reported		
Mailing Address:	RAMONA		

MAP FINDINGS
FOCUS MAP 34

Map ID Site Database(s) EPA ID Number

NEIGHBORHOOD BAPTIST CHURCH (Continued)

S104753942

CA
92065
Corporate Code: Not reported Fire Dept District: Not reported
Census Tract #: 208 EPA ID: Not reported
Inspection Date: Not reported Reinspection Date: Not reported
Inspector Name: Not reported Gas Station: Not reported
Facility Contact: BEN FERRELL-PASTOR Delinquent Flag: Not Delinquent
Property Owner: NEIGHBORHOOD BAPTIST CHURCH
PO Address: 92065
Tank Owner: Not reported Facility Phone : 619-789-2732
TO Address: Not reported
Last Update: 05/10/05
Last Delinquent Letter: Not reported
Last Letter Type: Not reported
Violation Notice Issued: Not reported
Map Code/Business Plan on File: Not reported
Business Plan Acceptance Date: Not reported
Reinspection Date Y2K Compatible: Not reported

HMMD DISCLOSURE INVENTORY:

Chemical Name: Not reported
Case Number: Not reported
Item Number: Not reported
Stored at 1 Time: Not reported
Measurement Units: Not reported
Carcinogen: No Annual Qty String: Not reported
Quantity Stored At One Time: Not reported
Annual Quantity String: Not reported
1st Hazard Category: Not reported
2nd Hazard Category: Not reported

HMMD UNDERGROUND TANKS:

Tank Number: T001 Tank ID Number: EXEMPT
Capacity (Gal): 500 Tank Exempt: Not reported
Waste or Product: Not reported Tank Contents: Not reported

HMMD WASTE STREAMS:

Inspection Date: Not reported Waste Item #: Not reported
Waste Code: Not reported Waste Name: Not reported
Qty at Inspection: Not reported Annual Quantity: Not reported
Measurement Unit: Not reported
Treatment Method: Not reported Storage Method: Not reported
Waste Description: Not reported Haz Waste Hauler: Not reported
Carcinogen: No
Carcinogen: No Annual Qty String: Not reported
Quantity String: Not reported

HMMD VIOLATIONS:

Inspection Date: Not reported Occurrences: Not reported
Waste Code: Not reported
Type of Violation: Not reported
Violation Description:

[Click this hyperlink](#) while viewing on your computer to access additional CA HMMD detail in the EDR Site Report.

MAP FINDINGS
FOCUS MAP 34

Map ID	Site	Database(s)	EPA ID Number
30	RDBJ INC MANUFACTURING 1824 SAN VICENTE RD RAMONA, CA 92065	San Diego Co. HMMD	S104751939 N/A
	HMMD:		
	Facility ID: 129167		
	Inactive Indicator: Inactive	Business Code: 6HK72	
	SIC: Not reported	Permit Expiration: Not reported	
	Owner: Not reported	2nd Name: Not reported	
	Mailing Address: RAMONA CA 92065		
	Corporate Code: Not reported	Fire Dept District: Not reported	
	Census Tract #: 208	EPA ID: CAL000027923	
	Inspection Date: 08/11/92	Reinspection Date: Not reported	
	Inspector Name: LEGACY	Gas Station: Not reported	
	Facility Contact: BOB BEASLEY	Delinquent Flag: Not Delinquent	
	Property Owner: KATHRINER LEO C&MARTHA REVOCAB		
	PO Address: 92065		
	Tank Owner: Not reported	Facility Phone : 619-789-3141	
	TO Address: Not reported		
	Last Update: 05/10/05		
	Last Delinquent Letter: Not reported		
	Last Letter Type: Not reported		
	Violation Notice Issued: Not reported		
	Map Code/Business Plan on File: Not reported		
	Business Plan Acceptance Date: Not reported		
	Reinspection Date Y2K Compatible: Not reported		
	HMMD DISCLOSURE INVENTORY:		
	Chemical Name: Not reported		
	Case Number: Not reported		
	Item Number: Not reported		
	Stored at 1 Time: Not reported		
	Measurement Units: Not reported		
	Carcinogen: No	Annual Qty String: Not reported	
	Quantity Stored At One Time: Not reported		
	Annual Quantity String: Not reported		
	1st Hazard Category: Not reported		
	2nd Hazard Category: Not reported		
	HMMD UNDERGROUND TANKS:		
	Tank Number: Not reported	Tank ID Number: Not reported	
	Capacity (Gal): Not reported	Tank Exempt: Not reported	
	Waste or Product: Not reported	Tank Contents: Not reported	
	HMMD WASTE STREAMS:		
	Inspection Date: Not reported	Waste Item #: Not reported	
	Waste Code: Not reported	Waste Name: Not reported	
	Qty at Inspection: Not reported	Annual Quantity: Not reported	
	Measurement Unit: Not reported		
	Treatment Method: Not reported	Storage Method: Not reported	
	Waste Description: Not reported	Haz Waste Hauler: Not reported	
	Carcinogen: No		
	Carcinogen: No	Annual Qty String: Not reported	
	Quantity String: Not reported		
	HMMD VIOLATIONS:		
	Inspection Date: Not reported	Occurrences: Not reported	
	Waste Code: Not reported		
	Type of Violation: Not reported		

MAP FINDINGS
FOCUS MAP 34

Map ID	Site	Database(s)	EPA ID Number
--------	------	-------------	---------------

RDBJ INC MANUFACTURING (Continued)

S104751939

Violation Description:

[Click this hyperlink](#) while viewing on your computer to access additional CA HMMD detail in the EDR Site Report.

32

**S & S FARMS
1650 WARNOCK DRIVE
RAMONA, CA 92069**

**CA WDS S106800905
N/A**

WDS:

Facility ID:	San Diego 000000973	Facility Telephone:	(760) 782-9170
Facility Contact:	Tom Salayer/Mark Bousema	SIC Code 2:	Not reported
SIC Code:	213		
Agency Name:	S & S FARMS		
Agency Address:	821 Carriage Drive San Marcos 92069		
Agency Contact:	Tom Salayer/Mark Bousema	Agency Phone:	(760) 788-7007
Design Flow:	0 Million Gal/Day	Baseline Flow:	0 Million Gal/Day
Facility Type:	Other - Does not fall into the category of Municipal/Domestic, Industrial, Agricultural or Solid Waste (Class I, II or III)		
Facility Status:	Active - Any facility with a continuous or seasonal discharge that is under Waste Discharge Requirements.		
Agency Type:	Private		
Waste Type:	Washwater Waste (Product washwater wastes: E.G., photo reuse wastewater, vegetable washwater) - Designated/Influent or Solid Wastes that pose a significant threat to water quality because of their high concentrations (E.G., BOD, Hardness, TRF, Chloride). 'Manageable' hazardous wastes (E.G., inorganic salts and heavy metals) are included in this category.		
Threat to Water:	Moderate Threat to Water Quality. A violation could have a major adverse impact on receiving biota, can cause aesthetic impairment to a significant human population, or render unusable a potential domestic or municipal water supply. Awsthetic impairment would include nuisance from a waste treatment facility.		
Complexity:	Category C - Facilities having no waste treatment systems, such as cooling water dischargers or thosewho must comply through best management practices, facilities with passive waste treatment and disposal systems, such as septic systems with subsurface disposal, or dischargers having waste storage systems with land disposal such as dairy waste ponds.		
Reclamation:	Not reported		
POTW:	Not reported		
NPDES Number:	CA0109371 The 1st 2 characters designate the state. The remaining 7 are assigned by the Regional Board		
Subregion:	9		

32

**VALLEY VIEW DAIRY
1645 WARNOCK DR
RAMONA, CA 92065**

**San Diego Co. HMMD S102005757
CA WDS N/A**

HMMD:

Facility ID:	199413	Business Code:	6HKAG
Inactive Indicator:	Active	Permit Expiration:	Not reported
SIC:	Not reported	2nd Name:	Not reported
Owner:	Not reported		
Mailing Address:	RAMONA CA 92065		
Corporate Code:	Not reported	Fire Dept District:	Ramona
Census Tract #:	208	EPA ID:	Not reported
Inspection Date:	12/22/98	Reinspection Date:	Not reported

MAP FINDINGS
FOCUS MAP 34

Map ID Site Database(s) EPA ID Number

VALLEY VIEW DAIRY (Continued)

S102005757

Inspector Name: LEGACY Gas Station: Not reported
 Facility Contact: WILLIAM VANDER WOUDE Delinquent Flag: Not Delinquent
 Property Owner: VANDERWOUDE FAMILY TRUST 10-22
 PO Address: 92065
 Tank Owner: Not reported Facility Phone : 760-767-5539
 TO Address: Not reported
 Last Update: 05/10/05
 Last Delinquent Letter: Not reported
 Last Letter Type: Not reported
 Violation Notice Issued: Not reported
 Map Code/Business Plan on File: Not reported
 Business Plan Acceptance Date: Not reported
 Reinspection Date Y2K Compatible: Not reported

HMMD DISCLOSURE INVENTORY:

Chemical Name: DIESEL
 Case Number: 68476-34-6
 Item Number: DI24
 Stored at 1 Time: Not reported
 Measurement Units: Not reported
 Carcinogen: No Annual Qty String: Not reported
 Quantity Stored At One Time: Not reported
 Annual Quantity String: Not reported
 1st Hazard Category: FIRE
 2nd Hazard Category: ACUTE

Chemical Name: GASOLINE
 Case Number: 8006-61-9
 Item Number: GA25
 Stored at 1 Time: Not reported
 Measurement Units: Not reported
 Carcinogen: No Annual Qty String: Not reported
 Quantity Stored At One Time: Not reported
 Annual Quantity String: Not reported
 1st Hazard Category: FIRE
 2nd Hazard Category: ACUTE

Chemical Name: IODINE 1% TEST DIP MASTIANIN
 Case Number: 7553-56-2
 Item Number: IO26
 Stored at 1 Time: Not reported
 Measurement Units: Not reported
 Carcinogen: No Annual Qty String: Not reported
 Quantity Stored At One Time: Not reported
 Annual Quantity String: Not reported
 1st Hazard Category: ACUTE
 2nd Hazard Category: Not reported

HMMD UNDERGROUND TANKS:

Tank Number: Not reported Tank ID Number: Not reported
 Capacity (Gal): Not reported Tank Exempt: Not reported
 Waste or Product: Not reported Tank Contents: Not reported

HMMD WASTE STREAMS:

Inspection Date: Not reported Waste Item #: Not reported
 Waste Code: Not reported Waste Name: Not reported
 Qnty at Inspection: Not reported Annual Quantity: Not reported
 Measurement Unit: Not reported
 Treatment Method: Not reported Storage Method: Not reported

MAP FINDINGS
FOCUS MAP 34

Map ID	Site	Database(s)	EPA ID Number
--------	------	-------------	---------------

VALLEY VIEW DAIRY (Continued)

S102005757

Waste Description:	Not reported	Haz Waste Hauler:	Not reported
Carcinogen:	No		
Carcinogen:	No	Annual Qty String:	Not reported
Quantity String:	Not reported		

HMMD VIOLATIONS:

Inspection Date:	Not reported	Occurrences:	Not reported
Waste Code:	Not reported		
Type of Violation:	Not reported		
Violation Description:			

[Click this hyperlink](#) while viewing on your computer to access additional CA HMMD detail in the EDR Site Report.

WDS:

Facility ID:	San Diego 000000197	Facility Telephone:	Not reported
Facility Contact:	WILLIAM VANDER WOUDE	SIC Code 2:	Not reported
SIC Code:	241		
Agency Name:	VANDER WOUDE, WILLIAM		
Agency Address:	1645 WARNOCK DR RAMONA 92065		
Agency Contact:	WILLIAM VANDER WOUDE	Agency Phone:	Not reported
Design Flow:	0 Million Gal/Day	Baseline Flow:	0 Million Gal/Day
Facility Type:	Agricultural - Facility that treats and/or disposes of the wastes associated with confined and concentrated animal feeding, confined animal feeding, confined animal holding, confined and concentrated aquatic animal production facilities, and aquaculture. the treatment and/or disposal of agricultural return water is included in this category.		
Facility Status:	Active - Any facility with a continuous or seasonal discharge that is under Waste Discharge Requirements.		
Agency Type:	Private		
Waste Type:	Washwater Waste (Product washwater wastes: E.G., photo reuse wastewater, vegetable washwater) - Designated/Influent or Solid Wastes that pose a significant threat to water quality because of their high concentrations (E.G., BOD, Hardness, TRF, Chloride). 'Manageable' hazardous wastes (E.G., inorganic salts and heavy metals) are included in this category. Solid Wastes - Designated/Influent or Solid Wastes that pose a significant threat to water quality because of their high concentrations (E.G., BOD, Hardness, TRF, Chloride). 'Manageable' hazardous wastes (E.G., inorganic salts and heavy metals) are included in this category.		
Threat to Water:	Moderate Threat to Water Quality. A violation could have a major adverse impact on receiving biota, can cause aesthetic impairment to a significant human population, or render unusable a potential domestic or municipal water supply. Aesthetic impairment would include nuisance from a waste treatment facility.		
Complexity:	Category C - Facilities having no waste treatment systems, such as cooling water dischargers or those who must comply through best management practices, facilities with passive waste treatment and disposal systems, such as septic systems with subsurface disposal, or dischargers having waste storage systems with land disposal such as dairy waste ponds.		
Reclamation:	No reclamation requirements associated with this facility.		
POTW:	The facility is not a POTW.		
NPDES Number:	Not reported		
Subregion:	9		

MAP FINDINGS
FOCUS MAP 34

Map ID	Site	Database(s)	EPA ID Number
33	E&E TRANSPORTATION INC 2120 SAN VICENTE RD RAMONA, CA 92065	San Diego Co. HMMD	S104752461 N/A
	HMMD:		
	Facility ID: 130387		
	Inactive Indicator: Inactive	Business Code: 6HK26	
	SIC: Not reported	Permit Expiration: Not reported	
	Owner: Not reported	2nd Name: Not reported	
	Mailing Address: RAMONA, CA 92065		
	Corporate Code: Not reported	Fire Dept District: Ramona	
	Census Tract #: 208	EPA ID: CAL000058460	
	Inspection Date: 07/25/03	Reinspection Date: Not reported	
	Inspector Name: EPAREDES	Gas Station: Not reported	
	Facility Contact: ERIC MURPHY	Delinquent Flag: Not Delinquent	
	Property Owner: MURPHY FAMILY TRUST B 03-15-82		
	PO Address: 92024		
	Tank Owner: Not reported	Facility Phone : 760-789-6109	
	TO Address: Not reported		
	Last Update: 05/10/05		
	Last Delinquent Letter: Not reported		
	Last Letter Type: Not reported		
	Violation Notice Issued: Not reported		
	Map Code/Business Plan on File: Not reported		
	Business Plan Acceptance Date: Not reported		
	Reinspection Date Y2K Compatible: Not reported		
	HMMD DISCLOSURE INVENTORY:		
	Chemical Name: Not reported		
	Case Number: Not reported		
	Item Number: Not reported		
	Stored at 1 Time: Not reported		
	Measurement Units: Not reported		
	Carcinogen: No	Annual Qty String: Not reported	
	Quantity Stored At One Time: Not reported		
	Annual Quantity String: Not reported		
	1st Hazard Category: Not reported		
	2nd Hazard Category: Not reported		
	HMMD UNDERGROUND TANKS:		
	Tank Number: Not reported	Tank ID Number: Not reported	
	Capacity (Gal): Not reported	Tank Exempt: Not reported	
	Waste or Product: Not reported	Tank Contents: Not reported	
	HMMD WASTE STREAMS:		
	Inspection Date: Not reported	Waste Item #: Not reported	
	Waste Code: Not reported	Waste Name: Not reported	
	Qty at Inspection: Not reported	Annual Quantity: Not reported	
	Measurement Unit: Not reported		
	Treatment Method: Not reported	Storage Method: Not reported	
	Waste Description: Not reported	Haz Waste Hauler: Not reported	
	Carcinogen: No		
	Carcinogen: No	Annual Qty String: Not reported	
	Quantity String: Not reported		
	HMMD VIOLATIONS:		
	Inspection Date: 04/06/00	Occurrences: Not reported	
	Waste Code: Not reported		
	Type of Violation: 6HV0215		

MAP FINDINGS
FOCUS MAP 34

Map ID Site Database(s) EPA ID Number

E&E TRANSPORTATION INC (Continued)

S104752461

Violation Description: OIL FILTERS IMPROPERLY MANAGED
 Inspection Date: 08/09/01 Occurrences: Not reported
 Waste Code: Not reported
 Type of Violation: 6HV0209
 Violation Description: WASTE ONSITE >90/180/270 DAYS

Inspection Date: 08/09/01 Occurrences: Not reported
 Waste Code: Not reported
 Type of Violation: 6HV0215
 Violation Description: OIL FILTERS IMPROPERLY MANAGED

[Click this hyperlink](#) while viewing on your computer to access additional CA HMMD detail in the EDR Site Report.

Facility ID: 204824
 Inactive Indicator: Active Business Code: 6HK26
 SIC: Not reported Permit Expiration: Not reported
 Owner: Not reported 2nd Name: ATTN: E YOLANDA JIMENEZ
 Mailing Address: RAMONA
 CA
 92065
 Corporate Code: Not reported Fire Dept District: Ramona
 Census Tract #: 208 EPA ID: CAT000613976
 Inspection Date: 02/14/05 Reinspection Date: Not reported
 Inspector Name: SANDERSON Gas Station: Not reported
 Facility Contact: JOSE JIMENEZ Delinquent Flag: Not Delinquent
 Property Owner: MURPHY FAMILY TRUST B 03-15-82
 PO Address: 92024
 Tank Owner: Not reported Facility Phone : 760-789-6109
 TO Address: Not reported
 Last Update: 05/10/05
 Last Delinquent Letter: Not reported
 Last Letter Type: Not reported
 Violation Notice Issued: Not reported
 Map Code/Business Plan on File: Not reported
 Business Plan Acceptance Date: Not reported
 Reinspection Date Y2K Compatible: 08/14/06

HMMD DISCLOSURE INVENTORY:

Chemical Name: Not reported
 Case Number: Not reported
 Item Number: Not reported
 Stored at 1 Time: Not reported
 Measurement Units: Not reported
 Carcinogen: No Annual Qty String: Not reported
 Quantity Stored At One Time: Not reported
 Annual Quantity String: Not reported
 1st Hazard Category: Not reported
 2nd Hazard Category: Not reported

HMMD UNDERGROUND TANKS:

Tank Number: Not reported Tank ID Number: Not reported
 Capacity (Gal): Not reported Tank Exempt: Not reported
 Waste or Product: Not reported Tank Contents: Not reported

HMMD WASTE STREAMS:

Inspection Date: 02/14/05 Waste Item #: 213
 Waste Code: 213 Waste Name: HYDROCARBON SOLVENTS

MAP FINDINGS
FOCUS MAP 34

Map ID Site Database(s) EPA ID Number

E&E TRANSPORTATION INC (Continued)

S104752461

Qnty at Inspection: 1	Annual Quantity: 65
Measurement Unit: GAL	
Treatment Method: 001 RECYCLE	Storage Method: PROCESSING EQUIPMENT
Waste Description: PARTS WASHER	Haz Waste Hauler: 1406 SAFETY KLEEN
Carcinogen: No	
Carcinogen: No	Annual Qty String: 65
Quantity String: 1	
Inspection Date: 02/14/05	Waste Item #: 221
Waste Code: 221	Waste Name: WASTE OIL & MIXED OI
Qnty at Inspection: 1	Annual Quantity: 165
Measurement Unit: GAL	
Treatment Method: 001 RECYCLE	Storage Method: METAL DRUM
Waste Description: WASTE OIL	Haz Waste Hauler: 0015 ASBURY ENVIR. SERVIC
Carcinogen: No	
Carcinogen: No	Annual Qty String: 165
Quantity String: 1	
Inspection Date: 02/14/05	Waste Item #: 444
Waste Code: 444	Waste Name: USED BATTERIES
Qnty at Inspection: 10	Annual Quantity: 100
Measurement Unit: LBS	
Treatment Method: 444 BATTERIES RECYCL	Storage Method: BOX
Waste Description: Not reported	Haz Waste Hauler: 9997 UNREGISTERED HAZ WST
Carcinogen: No	
Carcinogen: No	Annual Qty String: 100
Quantity String: 10	
Inspection Date: 02/14/05	Waste Item #: 888
Waste Code: 888	Waste Name: USED OIL FILTERS
Qnty at Inspection: 300	Annual Quantity: 100
Measurement Unit: LBS	
Treatment Method: 888 FILTERS/METAL RE	Storage Method: METAL DRUM
Waste Description: SPENT OIL FILTERS	Haz Waste Hauler: 9997 UNREGISTERED HAZ WST
Carcinogen: No	
Carcinogen: No	Annual Qty String: 100
Quantity String: 300	
HMMD VIOLATIONS:	
Inspection Date: Not reported	Occurrences: Not reported
Waste Code: Not reported	
Type of Violation: Not reported	
Violation Description:	

[Click this hyperlink](#) while viewing on your computer to access additional CA HMMD detail in the EDR Site Report.

34

**480 GEM LANE
RAMONA, CA 92065**

**CDL S107534410
N/A**

CA CDL:
Facility ID: 200010122
Date: 10/25/00
Abandoned Waste: Not reported
Illegal Drug Lab: Yes
Mobile Lab: Not reported

MAP FINDINGS
FOCUS MAP 34

Map ID	Site	Database(s)	EPA ID Number
35	SCANTIBODIES LAB, INC. 2365 SAN VICENTE RD RAMONA, CA 92065	San Diego Co. HMMD	S106068586 N/A
	HMMD:		
	Facility ID: 153765		
	Inactive Indicator: Inactive	Business Code: 6HK10	
	SIC: Not reported	Permit Expiration: Not reported	
	Owner: Not reported	2nd Name: Not reported	
	Mailing Address: RAMONA CA 92065		
	Corporate Code: Not reported	Fire Dept District: Ramona	
	Census Tract #: 208	EPA ID: Not reported	
	Inspection Date: 03/21/96	Reinspection Date: Not reported	
	Inspector Name: LEGACY	Gas Station: Not reported	
	Facility Contact: CAROL MICHAELS	Delinquent Flag: Not Delinquent	
	Property Owner: CANTOR THOMAS L&CHERYL A		
	PO Address: 92020		
	Tank Owner: Not reported	Facility Phone : 619-788-1931	
	TO Address: Not reported		
	Last Update: 05/10/05		
	Last Delinquent Letter: Not reported		
	Last Letter Type: Not reported		
	Violation Notice Issued: Not reported		
	Map Code/Business Plan on File: Not reported		
	Business Plan Acceptance Date: Not reported		
	Reinspection Date Y2K Compatible: Not reported		
	HMMD DISCLOSURE INVENTORY:		
	Chemical Name: Not reported		
	Case Number: Not reported		
	Item Number: Not reported		
	Stored at 1 Time: Not reported		
	Measurement Units: Not reported		
	Carcinogen: No	Annual Qty String: Not reported	
	Quantity Stored At One Time: Not reported		
	Annual Quantity String: Not reported		
	1st Hazard Category: Not reported		
	2nd Hazard Category: Not reported		
	HMMD UNDERGROUND TANKS:		
	Tank Number: Not reported	Tank ID Number: Not reported	
	Capacity (Gal): Not reported	Tank Exempt: Not reported	
	Waste or Product: Not reported	Tank Contents: Not reported	
	HMMD WASTE STREAMS:		
	Inspection Date: Not reported	Waste Item #: Not reported	
	Waste Code: Not reported	Waste Name: Not reported	
	Qty at Inspection: Not reported	Annual Quantity: Not reported	
	Measurement Unit: Not reported		
	Treatment Method: Not reported	Storage Method: Not reported	
	Waste Description: Not reported	Haz Waste Hauler: Not reported	
	Carcinogen: No		
	Carcinogen: No	Annual Qty String: Not reported	
	Quantity String: Not reported		
	HMMD VIOLATIONS:		
	Inspection Date: Not reported	Occurrences: Not reported	
	Waste Code: Not reported		
	Type of Violation: Not reported		

MAP FINDINGS
FOCUS MAP 34

Map ID	Site	Database(s)	EPA ID Number
--------	------	-------------	---------------

SCANTIBODIES LAB, INC. (Continued)

S106068586

Violation Description:

[Click this hyperlink](#) while viewing on your computer to access additional CA HMMMD detail in the EDR Site Report.

35

SCANTIBODIES LAB, INC
2365 SAN VICENTE RD
RAMONA, CA 92065

San Diego Co. HMMMD

S106065448
N/A

HMMMD:

Facility ID:	137960	Business Code:	6HK67
Inactive Indicator:	Active	Permit Expiration:	Not reported
SIC:	Not reported	2nd Name:	Not reported
Owner:	Not reported		
Mailing Address:	RAMONA CA 92065		
Corporate Code:	Not reported	Fire Dept District:	Ramona
Census Tract #:	208	EPA ID:	Not reported
Inspection Date:	08/12/04	Reinspection Date:	Not reported
Inspector Name:	SANDERSO	Gas Station:	Not reported
Facility Contact:	CAROL SHEPARD	Delinquent Flag:	Not Delinquent
Property Owner:	CANTOR THOMAS L&CHERYL A		
PO Address:	92020		
Tank Owner:	Not reported	Facility Phone :	760-788-1931
TO Address:	Not reported		
Last Update:	05/10/05		
Last Delinquent Letter:	Not reported		
Last Letter Type:	Not reported		
Violation Notice Issued:	Not reported		
Map Code/Business Plan on File:	Not reported		
Business Plan Acceptance Date:	Not reported		
Reinspection Date Y2K Compatible:	02/12/06		

HMMMD DISCLOSURE INVENTORY:

Chemical Name:	Not reported		
Case Number:	Not reported		
Item Number:	Not reported		
Stored at 1 Time:	Not reported		
Measurement Units:	Not reported		
Carcinogen:	No	Annual Qty String:	Not reported
Quantity Stored At One Time:	Not reported		
Annual Quantity String:	Not reported		
1st Hazard Category:	Not reported		
2nd Hazard Category:	Not reported		

HMMMD UNDERGROUND TANKS:

Tank Number:	Not reported	Tank ID Number:	Not reported
Capacity (Gal):	Not reported	Tank Exempt:	Not reported
Waste or Product:	Not reported	Tank Contents:	Not reported

HMMMD WASTE STREAMS:

Inspection Date:	08/12/04	Waste Item #:	902
Waste Code:	902	Waste Name:	INFECTIOUS WASTE, SH
Qty at Inspection:	25	Annual Quantity:	1440
Measurement Unit:	LBS		
Treatment Method:	101 AUTOCLAVE	Storage Method:	PLASTIC DRUM
Waste Description:	Not reported	Haz Waste Hauler:	3400 STERICYCLE INC.
Carcinogen:	No		
Carcinogen:	No	Annual Qty String:	1440

MAP FINDINGS
FOCUS MAP 34

Map ID Site Database(s) EPA ID Number

SCANTIBODIES LAB, INC (Continued)

S106065448

Quantity String: 25

Inspection Date: 08/12/04 Waste Item #: 905
 Waste Code: 905 Waste Name: INFECTIOUS WASTE, LA
 Qnty at Inspection: 50 Annual Quantity: 2880
 Measurement Unit: LBS
 Treatment Method: 101 AUTOCLAVE Storage Method: PLASTIC DRUM
 Waste Description: Not reported Haz Waste Hauler: 3400 STERICYCLE INC.
 Carcinogen: No
 Carcinogen: No Annual Qty String: 2880
 Quantity String: 50

HMMD VIOLATIONS:

Inspection Date: 05/29/98 Occurrences: Not reported
 Waste Code: Not reported
 Type of Violation: 6HV4204
 Violation Description: WARNING SIGN NOT POSTED

Inspection Date: 08/22/03 Occurrences: Not reported
 Waste Code: Not reported
 Type of Violation: 6HV4351
 Violation Description: MWMP NOT SUBMITTED TO HMD

[Click this hyperlink](#) while viewing on your computer to access additional CA HMMD detail in the EDR Site Report.

35

**OAK HILL EGG RANCH
2411 SAN VICENTE RD
RAMONA, CA 92065**

**San Diego Co. HMMD S104761247
N/A**

HMMD:

Facility ID: 199194
 Inactive Indicator: Inactive Business Code: 6HKAG
 SIC: Not reported Permit Expiration: Not reported
 Owner: Not reported 2nd Name: Not reported
 Mailing Address: ESCONDIDO
 CA
 92027

Corporate Code: Not reported Fire Dept District: Ramona
 Census Tract #: 208 EPA ID: Not reported
 Inspection Date: 08/20/90 Reinspection Date: Not reported
 Inspector Name: LEGACY Gas Station: Not reported
 Facility Contact: NICK MARINKOVICH Delinquent Flag: Not Delinquent
 Property Owner: MARINKOVICH NICK V&VIRGINIA TR
 PO Address: 92003
 Tank Owner: Not reported Facility Phone : 619-745-0667
 TO Address: Not reported
 Last Update: 05/10/05

Last Delinquent Letter: Not reported
 Last Letter Type: Not reported
 Violation Notice Issued: Not reported
 Map Code/Business Plan on File: Not reported
 Business Plan Acceptance Date: Not reported
 Reinspection Date Y2K Compatible: Not reported

HMMD DISCLOSURE INVENTORY:

Chemical Name: Not reported
 Case Number: Not reported
 Item Number: Not reported
 Stored at 1 Time: Not reported

MAP FINDINGS
FOCUS MAP 34

Map ID Site Database(s) EPA ID Number

OAK HILL EGG RANCH (Continued)

S104761247

Measurement Units: Not reported
 Carcinogen: No Annual Qty String: Not reported
 Quantity Stored At One Time: Not reported
 Annual Quantity String: Not reported
 1st Hazard Category: Not reported
 2nd Hazard Category: Not reported

HMMD UNDERGROUND TANKS:

Tank Number: Not reported Tank ID Number: Not reported
 Capacity (Gal): Not reported Tank Exempt: Not reported
 Waste or Product: Not reported Tank Contents: Not reported

HMMD WASTE STREAMS:

Inspection Date: Not reported Waste Item #: Not reported
 Waste Code: Not reported Waste Name: Not reported
 Qty at Inspection: Not reported Annual Quantity: Not reported
 Measurement Unit: Not reported
 Treatment Method: Not reported Storage Method: Not reported
 Waste Description: Not reported Haz Waste Hauler: Not reported
 Carcinogen: No
 Carcinogen: No Annual Qty String: Not reported
 Quantity String: Not reported

HMMD VIOLATIONS:

Inspection Date: Not reported Occurrences: Not reported
 Waste Code: Not reported
 Type of Violation: Not reported
 Violation Description:

[Click this hyperlink](#) while viewing on your computer to access additional CA HMMD detail in the EDR Site Report.

36

**EBEN-HAEZER POULTRY RANCH
1908 DYE RD
RAMONA, CA 92065**

**San Diego Co. HMMD S104761239
N/A**

HMMD:

Facility ID: 199185
 Inactive Indicator: Active Business Code: 6HKAG
 SIC: Not reported Permit Expiration: Not reported
 Owner: Not reported 2nd Name: Not reported
 Mailing Address: RAMONA
 CA
 92065
 Corporate Code: Not reported Fire Dept District: Ramona
 Census Tract #: 208 EPA ID: Not reported
 Inspection Date: 01/07/04 Reinspection Date: Not reported
 Inspector Name: BSHIPLEY Gas Station: Not reported
 Facility Contact: BERNICE NEVAREZ Delinquent Flag: Not Delinquent
 Property Owner: NEVAREZ LUIS&BERNICE H
 PO Address: 92065
 Tank Owner: Not reported Facility Phone : 760-789-1536
 TO Address: Not reported
 Last Update: 05/10/05
 Last Delinquent Letter: Not reported
 Last Letter Type: Not reported
 Violation Notice Issued: Not reported
 Map Code/Business Plan on File: Not reported
 Business Plan Acceptance Date: Not reported
 Reinspection Date Y2K Compatible: 01/07/07

MAP FINDINGS
FOCUS MAP 34

Map ID Site Database(s) EPA ID Number

EBEN-HAEZER POULTRY RANCH (Continued)

S104761239

HMMD DISCLOSURE INVENTORY:

Chemical Name: DIESEL
Case Number: 68334-30-5
Item Number: DI71
Stored at 1 Time: Not reported
Measurement Units: Not reported
Carcinogen: No Annual Qty String: Not reported
Quantity Stored At One Time: Not reported
Annual Quantity String: Not reported
1st Hazard Category: FIRE
2nd Hazard Category: Not reported

Chemical Name: GASOLINE
Case Number: 8006-61-9
Item Number: GA42
Stored at 1 Time: Not reported
Measurement Units: Not reported
Carcinogen: No Annual Qty String: Not reported
Quantity Stored At One Time: Not reported
Annual Quantity String: Not reported
1st Hazard Category: FIRE
2nd Hazard Category: ACUTE

Chemical Name: OXYGEN
Case Number: 77-82-44-7
Item Number: OX44
Stored at 1 Time: Not reported
Measurement Units: Not reported
Carcinogen: No Annual Qty String: Not reported
Quantity Stored At One Time: Not reported
Annual Quantity String: Not reported
1st Hazard Category: FIRE
2nd Hazard Category: PRESSURE R

Chemical Name: OXYGEN COMPRESSED GAS
Case Number: 77-82-44-7
Item Number: OX72
Stored at 1 Time: Not reported
Measurement Units: Not reported
Carcinogen: No Annual Qty String: Not reported
Quantity Stored At One Time: Not reported
Annual Quantity String: Not reported
1st Hazard Category: PRESSURE RELEASE
2nd Hazard Category: Not reported

Chemical Name: PROPANE (2 X 500)
Case Number: 74-48-6
Item Number: PR43
Stored at 1 Time: Not reported
Measurement Units: Not reported
Carcinogen: No Annual Qty String: Not reported
Quantity Stored At One Time: Not reported
Annual Quantity String: Not reported
1st Hazard Category: FIRE
2nd Hazard Category: PRESSURE R

HMMD UNDERGROUND TANKS:

MAP FINDINGS
FOCUS MAP 34

Map ID Site Database(s) EPA ID Number

EBEN-HAEZER POULTRY RANCH (Continued)

S104761239

Tank Number: T001	Tank ID Number: 001
Capacity (Gal): 500	Tank Exempt: Not reported
Waste or Product: Not reported	Tank Contents: REGULAR UNLEADED
Tank Number: T002	Tank ID Number: 002
Capacity (Gal): 500	Tank Exempt: Not reported
Waste or Product: Not reported	Tank Contents: Not reported
HMMD WASTE STREAMS:	
Inspection Date: Not reported	Waste Item #: Not reported
Waste Code: Not reported	Waste Name: Not reported
Qty at Inspection: Not reported	Annual Quantity: Not reported
Measurement Unit: Not reported	
Treatment Method: Not reported	Storage Method: Not reported
Waste Description: Not reported	Haz Waste Hauler: Not reported
Carcinogen: No	
Carcinogen: No	Annual Qty String: Not reported
Quantity String: Not reported	
HMMD VIOLATIONS:	
Inspection Date: Not reported	Occurrences: Not reported
Waste Code: Not reported	
Type of Violation: Not reported	
Violation Description:	

[Click this hyperlink](#) while viewing on your computer to access additional CA HMMD detail in the EDR Site Report.

36

**HILLVIEW DAIRY
2222 RAMONA ST
RAMONA, CA 92065**

**San Diego Co. HMMD S104761426
N/A**

HMMD:	
Facility ID: 199433	Business Code: 6HKAG
Inactive Indicator: Inactive	Permit Expiration: Not reported
SIC: Not reported	2nd Name: Not reported
Owner: Not reported	
Mailing Address: RAMONA CA 92065	
Corporate Code: Not reported	Fire Dept District: Not reported
Census Tract #: 208	EPA ID: Not reported
Inspection Date: 12/19/91	Reinspection Date: Not reported
Inspector Name: LEGACY	Gas Station: Not reported
Facility Contact: BILL VERHOEVEN	Delinquent Flag: Not Delinquent
Property Owner: PRICE RICKY D&VELVA I	
PO Address: 92065	Facility Phone : 619-789-3700
Tank Owner: Not reported	
TO Address: Not reported	
Last Update: 05/10/05	
Last Delinquent Letter: Not reported	
Last Letter Type: Not reported	
Violation Notice Issued: Not reported	
Map Code/Business Plan on File: Not reported	
Business Plan Acceptance Date: Not reported	
Reinspection Date Y2K Compatible: Not reported	
HMMD DISCLOSURE INVENTORY:	
Chemical Name: Not reported	
Case Number: Not reported	

MAP FINDINGS
FOCUS MAP 34

Map ID Site Database(s) EPA ID Number

HILLVIEW DAIRY (Continued)

S104761426

Item Number: Not reported
 Stored at 1 Time: Not reported
 Measurement Units: Not reported
 Carcinogen: No
 Quantity Stored At One Time: Not reported
 Annual Quantity String: Not reported
 1st Hazard Category: Not reported
 2nd Hazard Category: Not reported
 Annual Qty String: Not reported

HMMD UNDERGROUND TANKS:

Tank Number: Not reported
 Capacity (Gal): Not reported
 Waste or Product: Not reported
 Tank ID Number: Not reported
 Tank Exempt: Not reported
 Tank Contents: Not reported

HMMD WASTE STREAMS:

Inspection Date: Not reported
 Waste Code: Not reported
 Qty at Inspection: Not reported
 Measurement Unit: Not reported
 Treatment Method: Not reported
 Waste Description: Not reported
 Carcinogen: No
 Carcinogen: No
 Quantity String: Not reported
 Waste Item #: Not reported
 Waste Name: Not reported
 Annual Quantity: Not reported
 Storage Method: Not reported
 Haz Waste Hauler: Not reported
 Annual Qty String: Not reported

HMMD VIOLATIONS:

Inspection Date: Not reported
 Waste Code: Not reported
 Type of Violation: Not reported
 Violation Description:
 Occurrences: Not reported

[Click this hyperlink](#) while viewing on your computer to access additional CA HMMD detail in the EDR Site Report.

Facility ID: 199479
 Inactive Indicator: Inactive
 SIC: Not reported
 Owner: Not reported
 Mailing Address: RAMONA
 CA
 92065
 Business Code: 6HKAG
 Permit Expiration: Not reported
 2nd Name: Not reported
 Corporate Code: Not reported
 Census Tract #: 208
 Inspection Date: 05/27/94
 Inspector Name: LEGACY
 Facility Contact: WILLIAM VERHOEVEN
 Property Owner: PRICE RICKY D&VELVA I
 PO Address: 92065
 Tank Owner: Not reported
 TO Address: Not reported
 Last Update: 05/10/05
 Fire Dept District: Not reported
 EPA ID: Not reported
 Reinspection Date: Not reported
 Gas Station: Not reported
 Delinquent Flag: Not Delinquent
 Facility Phone : 619-789-3700
 Last Delinquent Letter: Not reported
 Last Letter Type: Not reported
 Violation Notice Issued: Not reported
 Map Code/Business Plan on File: Not reported
 Business Plan Acceptance Date: Not reported
 Reinspection Date Y2K Compatible: Not reported

HMMD DISCLOSURE INVENTORY:

MAP FINDINGS
FOCUS MAP 34

Map ID Site Database(s) EPA ID Number

HILLVIEW DAIRY (Continued)

S104761426

Chemical Name: Not reported
Case Number: Not reported
Item Number: Not reported
Stored at 1 Time: Not reported
Measurement Units: Not reported
Carcinogen: No
Quantity Stored At One Time: Not reported
Annual Quantity String: Not reported
1st Hazard Category: Not reported
2nd Hazard Category: Not reported
Annual Qty String: Not reported

HMMD UNDERGROUND TANKS:

Tank Number: Not reported
Capacity (Gal): Not reported
Waste or Product: Not reported
Tank ID Number: Not reported
Tank Exempt: Not reported
Tank Contents: Not reported

HMMD WASTE STREAMS:

Inspection Date: Not reported
Waste Code: Not reported
Qty at Inspection: Not reported
Measurement Unit: Not reported
Treatment Method: Not reported
Waste Description: Not reported
Carcinogen: No
Carcinogen: No
Quantity String: Not reported
Waste Item #: Not reported
Waste Name: Not reported
Annual Quantity: Not reported
Storage Method: Not reported
Haz Waste Hauler: Not reported
Annual Qty String: Not reported

HMMD VIOLATIONS:

Inspection Date: Not reported
Waste Code: Not reported
Type of Violation: Not reported
Violation Description:
Occurrences: Not reported

[Click this hyperlink](#) while viewing on your computer to access additional CA HMMD detail in the EDR Site Report.

37

**MITCH RADNER
2520 SAN VICENTE RD
RAMONA, CA 92065**

**San Diego Co. HMMD S104749995
N/A**

HMMD:

Facility ID: 122753
Inactive Indicator: Inactive
SIC: Not reported
Owner: Not reported
Mailing Address: RAMONA
CA
92065
Business Code: 6HK03
Permit Expiration: Not reported
2nd Name: Not reported
Corporate Code: Not reported
Census Tract #: 208
Inspection Date: Not reported
Inspector Name: Not reported
Facility Contact: MILTON UPTON
Property Owner: BOWEN RODNEY&JUDITH
PO Address: 92065
Tank Owner: Not reported
TO Address: Not reported
Last Update: 05/10/05
Fire Dept District: Not reported
EPA ID: Not reported
Reinspection Date: Not reported
Gas Station: Not reported
Delinquent Flag: Not Delinquent
Facility Phone : 619-287-6937
Last Delinquent Letter: Not reported
Last Letter Type: Not reported

MAP FINDINGS
FOCUS MAP 34

Map ID Site Database(s) EPA ID Number

MITCH RADNER (Continued)

S104749995

Violation Notice Issued: Not reported
Map Code/Business Plan on File: Not reported
Business Plan Acceptance Date: Not reported
Reinspection Date Y2K Compatible: Not reported

HMMD DISCLOSURE INVENTORY:

Chemical Name: Not reported
Case Number: Not reported
Item Number: Not reported
Stored at 1 Time: Not reported
Measurement Units: Not reported
Carcinogen: No Annual Qty String: Not reported
Quantity Stored At One Time: Not reported
Annual Quantity String: Not reported
1st Hazard Category: Not reported
2nd Hazard Category: Not reported

HMMD UNDERGROUND TANKS:

Tank Number: T001 Tank ID Number: 1
Capacity (Gal): 1000 Tank Exempt: Not reported
Waste or Product: Not reported Tank Contents: LEADED

HMMD WASTE STREAMS:

Inspection Date: Not reported Waste Item #: Not reported
Waste Code: Not reported Waste Name: Not reported
Qty at Inspection: Not reported Annual Quantity: Not reported
Measurement Unit: Not reported
Treatment Method: Not reported Storage Method: Not reported
Waste Description: Not reported Haz Waste Hauler: Not reported
Carcinogen: No
Carcinogen: No Annual Qty String: Not reported
Quantity String: Not reported

HMMD VIOLATIONS:

Inspection Date: Not reported Occurrences: Not reported
Waste Code: Not reported
Type of Violation: Not reported
Violation Description:

[Click this hyperlink](#) while viewing on your computer to access additional CA HMMD detail in the EDR Site Report.

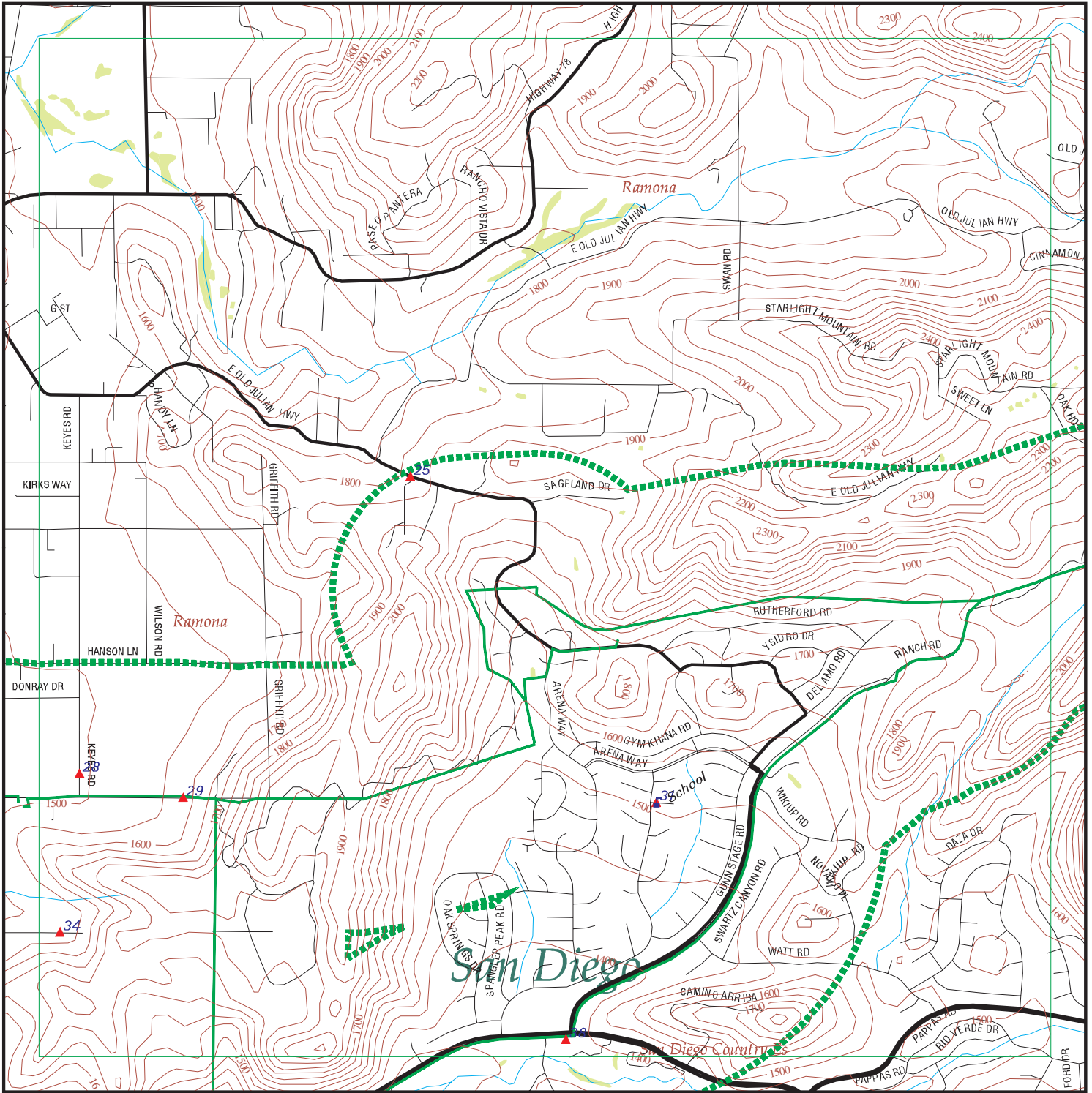
FOCUS MAP 34 ORPHAN SUMMARY

City	EDR ID	Site Name	Site Address	Zip	Database(s)
JULIAN	S106070107	RAMONA EGG ENT./SYLVESTER INT.	941 OLD JULIAN HWY	92065	San Diego Co. HMMD
RAMONA	S106065798	VACANT LOT	14TH	92065	San Diego Co. HMMD
RAMONA	S106931427	RMWO MAINTENANCE YARD	125 N 2ND ST 105	92065	SWEEPS UST
RAMONA	S106061757	RAMONA FOREST FIRE STATION	16310 HWY 67	92065	San Diego Co. HMMD
RAMONA	S106061758	LEMURIAN FELLOWSHIP	17201 HWY 67	92065	San Diego Co. HMMD
RAMONA	S106062229	ROBERT C WADE	16707 HWY 67	92065	San Diego Co. HMMD
RAMONA	S106088217	STRATEGIC BIO SOLUTIONS INC	3065 HWY 67	92065	HAZNET
RAMONA	S106061759	GOLDEN EAGLE FARM	27236 HWY 78	92065	San Diego Co. HMMD
RAMONA	S106061760	WITCH CREEK FOREST FIRE STATIO	27330 HWY 78	92065	San Diego Co. HMMD
RAMONA	S106061762	TULLOCH RANCH	28223 HWY 78	92065	San Diego Co. HMMD
RAMONA	S106061864	O.A. CUMMING	28368 HWY 78	92065	HAZNET, San Diego Co. HMMD
RAMONA	S106062230	HI-WAY MARKET, L.L.C.	741 HWY 78	92065	San Diego Co. HMMD
RAMONA	S106062749	ANDERSON TRUCK AND MATERIALS	209 HWY 78	92065	San Diego Co. HMMD
RAMONA	S106062775	ACE RENTAL & REPAIR, INC	663 HWY 78	92065	San Diego Co. HMMD
RAMONA	S106070099	PINE HILL EGG RANCH	25818 HWY 78	92065	San Diego Co. HMMD
RAMONA	S106927272	HI-WAY MARKET	741 HIGHWAY 78	92065	SWEEPS UST
RAMONA	S107538765		HIGHWAY 78	92065	CDL
RAMONA	S106061756	BARRETT HIBBARD & CO	1230 AVNDA NARANJA	92065	San Diego Co. HMMD
RAMONA	S105628870	OLIVE PIERCE MIDDLE SCHOOL	BARGE ROAD/SAN VICENTE ROAD	92065	SCH
RAMONA	S105082681	OAK CREEK CONSTRUCTION COMPANY INC	SE CORNER 14TH ST / H STREET	92065	HAZNET
RAMONA	S103617969	RAMONA SAN VICENTE,WATER REUSE	END OF CREELMAN LANE	92065	CA WDS
RAMONA	S107538775		HILLS OF RAMONA NEAR CITY OF RAMONA	92065	CDL
RAMONA	S106070147	GOLDEN EAGLE FARM	27236 E HWY 78	92065	San Diego Co. HMMD
RAMONA	S107539173		LAUREL LN, 1/2 MI E OF MUSSEY GRADE RD	92065	CDL
RAMONA	S106093335	DEL SOL CYCLES INC	2330 MAIN ST UNIT C	92065	HAZNET
RAMONA	S106927725	JANET REEDY	1015 MAIN ST 1783	92065	SWEEPS UST
RAMONA	U003789643	DANIEL'S LIQUOR	1350 MAIN ST	92065	HAZNET
RAMONA	S107530461		2 MI MARKER MESA GRANDE RD	92065	CDL
RAMONA	S107532448		3 MI MESA GRANDE RD	92065	CDL
RAMONA	S103619362	805 PROPERTIES	.75 MI N OF HIGHLAND VALLEY RD	92065	HAZNET
RAMONA	S105481922	RAMONA BOMBING TARGET	36 MILES NE OF SAN DIEGO	92065	Cal-Sites, AWP
RAMONA	S106062254	SPECTRASITE COMMUNICATIONS	MOUNT WOODSON RD	92065	San Diego Co. HMMD
RAMONA	1000250241	PACIFIC BELL PACKER DB122	MOUT WOODSON	92065	RCRA-SQG, FINDS, HAZNET
RAMONA	S105671606		14625 MUSSY GRADE RD. SP 27	92065	CHMIRS, CDL
RAMONA	S106825651	ALLIED/RAMONA LANDFILL	PAMO RD	92065	EMI
RAMONA	S107540213		PAMO RD	92065	CDL
RAMONA	S107540214		PAMO RD / BURMA RD	92065	CDL
RAMONA	S107540215		PAMO RD @ BUENA RD	92065	CDL
RAMONA	S107540216		PAMO RD X BURMA RD	92065	CDL
RAMONA	S107540217		PAMO ROAD	92065	CDL
RAMONA	S103947646	1X SAN DIEGO COUNTY/DHS	RAMONA HIGH SCHOOL	92065	HAZNET
RAMONA	S103986261	SAN DIEGO COUNTY H H M PROGRAM	RAMONA HIGH SCHOOL	92065	HAZNET
RAMONA	S103986262	SAN DIEGO COUNTY HOUSEHOLD HAZMAT PROG	RAMONA HIGH SCHOOL	92065	HAZNET

FOCUS MAP 34 ORPHAN SUMMARY

City	EDR ID	Site Name	Site Address	Zip	Database(s)
RAMONA	S105255726	SAN VICENTE TREATMENT PLANT	SAN VICENTE RD	92065	CA WDS
RAMONA	U001572116	JAMES M BARNETT	SAN VICENTE RD.	92065	HIST UST
RAMONA	S107540822		SUTHERLAND DAM ROAD NEAR HIGHWAY 78	92065	CDL
RAMONA	S106879507	SDCTY-IT & C DPT- MT WOODSON	MT WOODSON, END OF R	92065	San Diego Co. HMMD
SAN DIEGO	U001572136	TEXACO	1210 MAIN / TWELFTH	92065	HIST UST

Focus Map 35

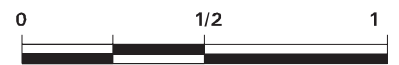


EDR DataMap™ - Environmental Atlas™

Sunrise Power Link

Legend

- | | | | | |
|---------------|----------------|-------------------------|-------------------|--------------|
| Roads | Waterways | Powerlines | Water | Listed Sites |
| Major Roads | Railroads | Pipelines | Superfund Sites | |
| Contour Lines | Study Boundary | Fault Lines | Federal DOD Sites | |
| Wetlands | | Indian Reservations BIA | | |



Scale in Miles

FOCUS MAP 35 SUMMARY

<u>Database</u>	<u>Total Plotted</u>
<u>FEDERAL RECORDS</u>	
NPL	0
Proposed NPL	0
Delisted NPL	0
NPL RECOVERY	0
CERCLIS	0
CERC-NFRAP	0
CORRACTS	0
RCRA TSD	0
RCRA Lg. Quan. Gen.	0
RCRA Sm. Quan. Gen.	1
ERNS	0
HMIRS	0
US ENG CONTROLS	0
US INST CONTROL	0
DOD	0
FUDS	0
US BROWNFIELDS	0
CONSENT	0
ROD	0
UMTRA	0
ODI	0
TRIS	0
TSCA	0
FTTS	0
SSTS	0
PADS	0
MLTS	0
MINES	0
FINDS	2
RAATS	0
<u>STATE AND LOCAL RECORDS</u>	
AWP	0
Cal-Sites	0
CA Bond Exp. Plan	0
NFA	0
NFE	0
REF	0
SCH	0
Toxic Pits	0
State Landfill	0
CA WDS	0
WMUDS/SWAT	0
Cortese	1
SWRCY	0
LUST	1
CA FID UST	0

FOCUS MAP 35 SUMMARY

<u>Database</u>	<u>Total Plotted</u>
SLIC	0
UST	0
HIST UST	0
AST	0
SWEEPS UST	0
CHMIRS	0
Notify 65	0
DEED	0
VCP	0
DRYCLEANERS	3
WIP	0
CDL	1
HAZNET	3
EMI	0
 <u>TRIBAL RECORDS</u>	
INDIAN RESERV	0
INDIAN LUST	0
INDIAN UST	0
 <u>EDR PROPRIETARY RECORDS</u>	
Manufactured Gas Plants	0

NOTES:

Sites may be listed in more than one database

MAP FINDINGS
FOCUS MAP 35

Map ID	Site	Database(s)	EPA ID Number
25	VERIZON WIRELESS 18303 SPRING WAGON RD RAMONA, CA 92065	San Diego Co. HMMD	S105112959 N/A
	HMMD:		
	Facility ID: 125156		
	Inactive Indicator: Inactive	Business Code: 6HK18	
	SIC: Not reported	Permit Expiration: Not reported	
	Owner: Not reported	2nd Name: ATTN: MELINDA HSU, NETWORK	
	Mailing Address: IRVINE CA 92618		
	Corporate Code: Not reported	Fire Dept District: Ramona	
	Census Tract #: 208	EPA ID: Not reported	
	Inspection Date: 07/27/00	Reinspection Date: Not reported	
	Inspector Name: LEGACY	Gas Station: Not reported	
	Facility Contact: JOE NAVELESY	Delinquent Flag: Not Delinquent	
	Property Owner: RAMONA MUNICIPAL WATER DISTRIC		
	PO Address: 00000		
	Tank Owner: Not reported	Facility Phone : 760-804-7375	
	TO Address: Not reported		
	Last Update: 05/10/05		
	Last Delinquent Letter: Not reported		
	Last Letter Type: Not reported		
	Violation Notice Issued: Not reported		
	Map Code/Business Plan on File: Not reported		
	Business Plan Acceptance Date: Not reported		
	Reinspection Date Y2K Compatible: Not reported		
	HMMD DISCLOSURE INVENTORY:		
	Chemical Name: Not reported		
	Case Number: Not reported		
	Item Number: Not reported		
	Stored at 1 Time: Not reported		
	Measurement Units: Not reported		
	Carcinogen: No	Annual Qty String: Not reported	
	Quantity Stored At One Time: Not reported		
	Annual Quantity String: Not reported		
	1st Hazard Category: Not reported		
	2nd Hazard Category: Not reported		
	HMMD UNDERGROUND TANKS:		
	Tank Number: Not reported	Tank ID Number: Not reported	
	Capacity (Gal): Not reported	Tank Exempt: Not reported	
	Waste or Product: Not reported	Tank Contents: Not reported	
	HMMD WASTE STREAMS:		
	Inspection Date: Not reported	Waste Item #: Not reported	
	Waste Code: Not reported	Waste Name: Not reported	
	Qty at Inspection: Not reported	Annual Quantity: Not reported	
	Measurement Unit: Not reported		
	Treatment Method: Not reported	Storage Method: Not reported	
	Waste Description: Not reported	Haz Waste Hauler: Not reported	
	Carcinogen: No		
	Carcinogen: No	Annual Qty String: Not reported	
	Quantity String: Not reported		
	HMMD VIOLATIONS:		
	Inspection Date: Not reported	Occurrences: Not reported	
	Waste Code: Not reported		
	Type of Violation: Not reported		

MAP FINDINGS
FOCUS MAP 35

Map ID	Site	Database(s)	EPA ID Number
--------	------	-------------	---------------

VERIZON WIRELESS (Continued)

S105112959

Violation Description:

[Click this hyperlink](#) while viewing on your computer to access additional CA HMMD detail in the EDR Site Report.

25

**VERIZON - RAMONA
18303 SPRING WAGON RD
RAMONA, CA 92065**

San Diego Co. HMMD

**S106071858
N/A**

HMMD:

Facility ID:	201882	Business Code:	6HK52
Inactive Indicator:	Active	Permit Expiration:	Not reported
SIC:	Not reported	2nd Name:	ATTN: MELINDA HSU, NETWORK
Owner:	Not reported		
Mailing Address:	IRVINE CA 92618		
Corporate Code:	Not reported	Fire Dept District:	Ramona
Census Tract #:	208	EPA ID:	Not reported
Inspection Date:	03/12/03	Reinspection Date:	Not reported
Inspector Name:	MMCCULL1	Gas Station:	Not reported
Facility Contact:	JOE NAVELESY	Delinquent Flag:	Not Delinquent
Property Owner:	RAMONA MUNICIPAL WATER DISTRICT		
PO Address:	00000	Facility Phone :	949-286-8713
Tank Owner:	Not reported		
TO Address:	Not reported		
Last Update:	05/10/05		
Last Delinquent Letter:	Not reported		
Last Letter Type:	Not reported		
Violation Notice Issued:	Not reported		
Map Code/Business Plan on File:	Not reported		
Business Plan Acceptance Date:	Not reported		
Reinspection Date Y2K Compatible:	09/12/04		

HMMD DISCLOSURE INVENTORY:

Chemical Name:	BATTERIES LEAD CALCIUM - 10 ON SITE, LAST 1680: 20%		
Case Number:	7664-93-9		
Item Number:	BA35		
Stored at 1 Time:	Not reported		
Measurement Units:	Not reported		
Carcinogen:	No	Annual Qty String:	Not reported
Quantity Stored At One Time:	Not reported		
Annual Quantity String:	Not reported		
1st Hazard Category:	ACUTE		
2nd Hazard Category:	CHRONIC		

Chemical Name:	DIESEL FOR EMERGENCY GENERATOR		
Case Number:	68476-34-6		
Item Number:	DI36		
Stored at 1 Time:	Not reported		
Measurement Units:	Not reported		
Carcinogen:	No	Annual Qty String:	Not reported
Quantity Stored At One Time:	Not reported		
Annual Quantity String:	Not reported		
1st Hazard Category:	FIRE		
2nd Hazard Category:	Not reported		

HMMD UNDERGROUND TANKS:

Tank Number:	Not reported	Tank ID Number:	Not reported
Capacity (Gal):	Not reported	Tank Exempt:	Not reported

MAP FINDINGS
FOCUS MAP 35

Map ID Site Database(s) EPA ID Number

VERIZON - RAMONA (Continued)

S106071858

Waste or Product: Not reported Tank Contents: Not reported

HMMD WASTE STREAMS:

Inspection Date: Not reported Waste Item #: Not reported
Waste Code: Not reported Waste Name: Not reported
Qty at Inspection: Not reported Annual Quantity: Not reported
Measurement Unit: Not reported
Treatment Method: Not reported Storage Method: Not reported
Waste Description: Not reported Haz Waste Hauler: Not reported
Carcinogen: No
Carcinogen: No Annual Qty String: Not reported
Quantity String: Not reported

HMMD VIOLATIONS:

Inspection Date: Not reported Occurrences: Not reported
Waste Code: Not reported
Type of Violation: Not reported
Violation Description:

[Click this hyperlink](#) while viewing on your computer to access additional CA HMMD detail in the EDR Site Report.

25

AT&T WIRELESS # 474
18303 SPRING WAGON RD
RAMONA, CA 92065

San Diego Co. HMMD S106064363
N/A

HMMD:

Facility ID: 134807
Inactive Indicator: Active Business Code: 6HK52
SIC: Not reported Permit Expiration: Not reported
Owner: Not reported 2nd Name: ATTN: EH & S COMPLIANCE GROUP
Mailing Address: REDMOND
WA
98052
Corporate Code: Not reported Fire Dept District: Ramona
Census Tract #: 208 EPA ID: Not reported
Inspection Date: 06/24/03 Reinspection Date: Not reported
Inspector Name: MMCCULL1 Gas Station: Not reported
Facility Contact: IAN WILLIAMS Delinquent Flag: Not Delinquent
Property Owner: RAMONA MUNICIPAL WATER DISTRICT
PO Address: 00000 Facility Phone : 619-548-0995
Tank Owner: Not reported
TO Address: Not reported
Last Update: 05/10/05
Last Delinquent Letter: Not reported
Last Letter Type: Not reported
Violation Notice Issued: Not reported
Map Code/Business Plan on File: Not reported
Business Plan Acceptance Date: Not reported
Reinspection Date Y2K Compatible: 12/24/04

HMMD DISCLOSURE INVENTORY:

Chemical Name: DIESEL
Case Number: 684-76-346
Item Number: DI15
Stored at 1 Time: Not reported
Measurement Units: Not reported
Carcinogen: No Annual Qty String: Not reported
Quantity Stored At One Time: Not reported
Annual Quantity String: Not reported

MAP FINDINGS
FOCUS MAP 35

Map ID Site Database(s) EPA ID Number

AT&T WIRELESS # 474 (Continued)

S106064363

1st Hazard Category: FIRE
2nd Hazard Category: ACUTE

Chemical Name: SULFURIC ACID (LEAD-ACID BATTERIES)
Case Number: 7664-93-9
Item Number: SU14
Stored at 1 Time: Not reported
Measurement Units: Not reported
Carcinogen: No Annual Qty String: Not reported
Quantity Stored At One Time: Not reported
Annual Quantity String: Not reported
1st Hazard Category: ACUTE
2nd Hazard Category: EXTREMELY

HMMD UNDERGROUND TANKS:

Tank Number: Not reported Tank ID Number: Not reported
Capacity (Gal): Not reported Tank Exempt: Not reported
Waste or Product: Not reported Tank Contents: Not reported

HMMD WASTE STREAMS:

Inspection Date: Not reported Waste Item #: Not reported
Waste Code: Not reported Waste Name: Not reported
Qty at Inspection: Not reported Annual Quantity: Not reported
Measurement Unit: Not reported
Treatment Method: Not reported Storage Method: Not reported
Waste Description: Not reported Haz Waste Hauler: Not reported
Carcinogen: No Annual Qty String: Not reported
Carcinogen: No
Quantity String: Not reported

HMMD VIOLATIONS:

Inspection Date: 02/21/01 Occurrences: Not reported
Waste Code: Not reported
Type of Violation: 6HX0108
Violation Description: NO PERMIT OBTAINED FOR HAZMATS/HAZWASTE

Inspection Date: 02/21/01 Occurrences: Not reported
Waste Code: Not reported
Type of Violation: 6HV0404
Violation Description: SPILL CONTROL EQUIPMT NOT AVAILABLE

Inspection Date: 02/21/01 Occurrences: Not reported
Waste Code: Not reported
Type of Violation: 6HV1098
Violation Description: HMBP W/O EMERG RESPONSE PLAN

Inspection Date: 06/24/03 Occurrences: Not reported
Waste Code: Not reported
Type of Violation: 6HV1003
Violation Description: HMBP NOT AMENDED W/IN 30 DAYS

[Click this hyperlink](#) while viewing on your computer to access additional CA HMMD detail in the EDR Site Report.

MAP FINDINGS
FOCUS MAP 35

Map ID	Site	Database(s)	EPA ID Number
28	DAVID MADISON PROPERTY 1865 KEYES RD RAMONA, CA 92065	LUST Cortese San Diego Co. HMMD	S100734793 N/A
	State LUST: Cross Street: Not reported Qty Leaked: Not reported Case Number: Not reported Reg Board: 9 Chemical: Gasoline Lead Agency: Local Agency Local Agency : 37000L Case Type: Soil only Status: Case Closed Review Date: Not reported Workplan: Not reported Pollution Char: Not reported Remed Action: Not reported Monitoring: Not reported Close Date: 1989-06-22 00:00:00 Release Date: Not reported Cleanup Fund Id : Not reported Discover Date : Not reported Enforcement Dt : Not reported Enf Type: Not reported Enter Date : Not reported Funding: Not reported Staff Initials: LB How Discovered: Not reported How Stopped: Not reported Interim : Not reported Leak Cause: Not reported Leak Source: Not reported MTBE Date : Not reported Max MTBE GW : Not reported MTBE Tested: Site NOT Tested for MTBE.Includes Unknown and Not Analyzed. Priority: 7 Local Case # : Not reported Beneficial: MUN,AGR,IND,PROC,REC-1,REC-2,WARM,WILD Staff : UNK GW Qualifier : Not reported Max MTBE Soil : Not reported Soil Qualifier : Not reported Hydr Basin #: 905.41 Operator : Not reported Oversight Prgm: LOCNL Review Date : Not reported Stop Date : Not reported Work Suspended :Not reported Responsible Party:Not reported RP Address: Not reported Global Id: T0607302260 Org Name: Not reported Contact Person: Not reported MTBE Conc: 0 Mtbe Fuel: 1 Water System Name: Not reported Well Name: Not reported Distance To Lust: 0	Confirm Leak: Not reported Prelim Assess: Not reported Remed Plan: Not reported	

MAP FINDINGS
FOCUS MAP 35

Map ID Site Database(s) EPA ID Number

DAVID MADISON PROPERTY (Continued)

S100734793

Waste Discharge Global ID: Not reported
Waste Disch Assigned Name: Not reported
Summary : Not reported

LUST Region 9:

Case Number:	9UT3494	Release Date:	06/22/1989
Local Agency:	37000		
Substance:	8006619	Qty Leaked:	0
Date Found:	06/22/1989	How Found:	Not reported
Date Stopped:	06/22/1989	How Stopped:	Not reported
Source:	Not reported	Cause:	Not reported
Lead Agency:	Local Agency		
Status:	Case Closed		
Case Type:	Soil only		
Confirm Date:	Not reported	Submit Workplan:	Not reported
Prelim Assess:	Not reported	Desc Pollution:	Not reported
Remed Plan:	Not reported	Remed Action:	Not reported
Began Monitor:	7/6/89	Closed Date:	7/6/89
Enforce Type:	Not reported		
Enforce Date:	Not reported		
Pilot Program:	LOP	Local Case:	H29238-001
Basin Number:	905.41	Gwater Depth:	Not reported
File Dispn:	Administratively opened on database, however no file physically exists		
Interim Remedial Actions:	Not reported		
Beneficial Use:	MUN		
Cleanup and Abatement order Number:	Not reported		
Waste Discharge Requirement Number:	Not reported		
NPDES Number:	Not reported		

CORTESE:

Region: CORTESE
Fac Address 2: 1865 KEYES RD

HMMD:

Facility ID:	129238	Business Code:	Not reported
Inactive Indicator:	Inactive	Permit Expiration:	Not reported
SIC:	Not reported	2nd Name:	Not reported
Owner:	Not reported		
Mailing Address:	RAMONA CA 92065		
Corporate Code:	Not reported	Fire Dept District:	Not reported
Census Tract #:	208	EPA ID:	Not reported
Inspection Date:	Not reported	Reinspection Date:	Not reported
Inspector Name:	Not reported	Gas Station:	Not reported
Facility Contact:	DAVID MADISON	Delinquent Flag:	Not Delinquent
Property Owner:	PENTIS ALFRED L&MARY A C		
PO Address:	92065	Facility Phone :	
Tank Owner:	Not reported		
TO Address:	Not reported		
Last Update:	05/10/05		
Last Delinquent Letter:	Not reported		
Last Letter Type:	Not reported		
Violation Notice Issued:	Not reported		
Map Code/Business Plan on File:	Not reported		
Business Plan Acceptance Date:	Not reported		
Reinspection Date Y2K Compatible:	Not reported		

HMMD DISCLOSURE INVENTORY:

MAP FINDINGS
FOCUS MAP 35

Map ID Site Database(s) EPA ID Number

DAVID MADISON PROPERTY (Continued)

S100734793

Chemical Name: Not reported
Case Number: Not reported
Item Number: Not reported
Stored at 1 Time: Not reported
Measurement Units: Not reported
Carcinogen: No
Quantity Stored At One Time: Not reported
Annual Quantity String: Not reported
1st Hazard Category: Not reported
2nd Hazard Category: Not reported
Annual Qty String: Not reported

HMMD UNDERGROUND TANKS:

Tank Number: T001
Capacity (Gal): 1000
Waste or Product: Not reported
Tank ID Number: 1
Tank Exempt: Not reported
Tank Contents: DIESEL

HMMD WASTE STREAMS:

Inspection Date: Not reported
Waste Code: Not reported
Qty at Inspection: Not reported
Measurement Unit: Not reported
Treatment Method: Not reported
Waste Description: Not reported
Carcinogen: No
Carcinogen: No
Quantity String: Not reported
Waste Item #: Not reported
Waste Name: Not reported
Annual Quantity: Not reported
Storage Method: Not reported
Haz Waste Hauler: Not reported
Annual Qty String: Not reported

HMMD VIOLATIONS:

Inspection Date: Not reported
Waste Code: Not reported
Type of Violation: Not reported
Violation Description:
Occurrences: Not reported

[Click this hyperlink](#) while viewing on your computer to access additional CA HMMD detail in the EDR Site Report.

Facility ID: 199008
Inactive Indicator: Inactive
SIC: Not reported
Owner: Not reported
Mailing Address: RAMONA
CA
92065
Business Code: 6HKAG
Permit Expiration: Not reported
2nd Name: Not reported
Corporate Code: Not reported
Census Tract #: 208
Inspection Date: 12/23/94
Inspector Name: LEGACY
Facility Contact: DAVID R MADISON
Property Owner: MADISON DAVID R&KAREN E
PO Address: 92065
Tank Owner: Not reported
TO Address: Not reported
Last Update: 05/10/05
Fire Dept District: Not reported
EPA ID: Not reported
Reinspection Date: Not reported
Gas Station: Not reported
Delinquent Flag: Not Delinquent
Facility Phone : 619-579-2424
Last Delinquent Letter: Not reported
Last Letter Type: Not reported
Violation Notice Issued: Not reported
Map Code/Business Plan on File: Not reported
Business Plan Acceptance Date: Not reported
Reinspection Date Y2K Compatible: Not reported

MAP FINDINGS
FOCUS MAP 35

Map ID Site Database(s) EPA ID Number

DAVID MADISON PROPERTY (Continued)

S100734793

HMMD DISCLOSURE INVENTORY:

Chemical Name: Not reported
 Case Number: Not reported
 Item Number: Not reported
 Stored at 1 Time: Not reported
 Measurement Units: Not reported
 Carcinogen: No Annual Qty String: Not reported
 Quantity Stored At One Time: Not reported
 Annual Quantity String: Not reported
 1st Hazard Category: Not reported
 2nd Hazard Category: Not reported

HMMD UNDERGROUND TANKS:

Tank Number: Not reported Tank ID Number: Not reported
 Capacity (Gal): Not reported Tank Exempt: Not reported
 Waste or Product: Not reported Tank Contents: Not reported

HMMD WASTE STREAMS:

Inspection Date: Not reported Waste Item #: Not reported
 Waste Code: Not reported Waste Name: Not reported
 Qty at Inspection: Not reported Annual Quantity: Not reported
 Measurement Unit: Not reported
 Treatment Method: Not reported Storage Method: Not reported
 Waste Description: Not reported Haz Waste Hauler: Not reported
 Carcinogen: No Annual Qty String: Not reported
 Carcinogen: No
 Quantity String: Not reported

HMMD VIOLATIONS:

Inspection Date: Not reported Occurrences: Not reported
 Waste Code: Not reported
 Type of Violation: Not reported
 Violation Description:

[Click this hyperlink](#) while viewing on your computer to access additional CA HMMD detail in the EDR Site Report.

**29 BROWER POULTRY
275 CREELMAN LN
RAMONA, CA 92065**

**San Diego Co. HMMD S104761240
N/A**

HMMD:

Facility ID: 199186
 Inactive Indicator: Active Business Code: 6HKAG
 SIC: Not reported Permit Expiration: Not reported
 Owner: Not reported 2nd Name: BROUWER POULTRY
 Mailing Address: ESCONDIDO
 CA
 92026
 Corporate Code: Not reported Fire Dept District: Ramona
 Census Tract #: 208 EPA ID: Not reported
 Inspection Date: 01/07/04 Reinspection Date: Not reported
 Inspector Name: BSHIPLEY Gas Station: Not reported
 Facility Contact: JACOBUS BROUWER Delinquent Flag: Not Delinquent
 Property Owner: BROUWER FAMILY TRUST 04-13-04
 PO Address: 92026
 Tank Owner: Not reported Facility Phone : 760-839-0249
 TO Address: Not reported
 Last Update: 05/10/05
 Last Delinquent Letter: Not reported

MAP FINDINGS
FOCUS MAP 35

Map ID Site Database(s) EPA ID Number

BROUWER POULTRY (Continued)

S104761240

Last Letter Type: Not reported
 Violation Notice Issued: Not reported
 Map Code/Business Plan on File: Not reported
 Business Plan Acceptance Date: Not reported
 Reinspection Date Y2K Compatible: 01/07/07

HMMD DISCLOSURE INVENTORY:

Chemical Name: PROPANE
 Case Number: 74-98-6
 Item Number: PR46
 Stored at 1 Time: Not reported
 Measurement Units: Not reported
 Carcinogen: No Annual Qty String: Not reported
 Quantity Stored At One Time: Not reported
 Annual Quantity String: Not reported
 1st Hazard Category: FIRE
 2nd Hazard Category: PRESSURE R

HMMD UNDERGROUND TANKS:

Tank Number: Not reported Tank ID Number: Not reported
 Capacity (Gal): Not reported Tank Exempt: Not reported
 Waste or Product: Not reported Tank Contents: Not reported

HMMD WASTE STREAMS:

Inspection Date: Not reported Waste Item #: Not reported
 Waste Code: Not reported Waste Name: Not reported
 Qnty at Inspection: Not reported Annual Quantity: Not reported
 Measurement Unit: Not reported
 Treatment Method: Not reported Storage Method: Not reported
 Waste Description: Not reported Haz Waste Hauler: Not reported
 Carcinogen: No
 Carcinogen: No Annual Qty String: Not reported
 Quantity String: Not reported

HMMD VIOLATIONS:

Inspection Date: Not reported Occurrences: Not reported
 Waste Code: Not reported
 Type of Violation: Not reported
 Violation Description:

[Click this hyperlink](#) while viewing on your computer to access additional CA HMMD detail in the EDR Site Report.

31

**BARNETT ELEMENTARY
 23925 COUNA WAY
 RAMONA, CA 92065**

**FINDS 1008309759
 110021995858**

FINDS:

Other Pertinent Environmental Activity Identified at Site:
 NATIONAL CENTER FOR EDUCATION STATISTICS

MAP FINDINGS
FOCUS MAP 35

Map ID	Site	Database(s)	EPA ID Number
34	480 GEM LANE RAMONA, CA 92065 CA CDL: Facility ID: 200010122 Date: 10/25/00 Abandoned Waste: Not reported Illegal Drug Lab: Yes Mobile Lab: Not reported	CDL	S107534410 N/A
38	MARK B CHINTALA DDS 23676 SAN VICENTE RD RAMONA, CA 92065 HAZNET: Gepaid: CAL000129344 TSD EPA ID: CAT000613976 Gen County: San Diego Tsd County: Orange Tons: .0208 Facility Address 2: Not reported Waste Category: Photochemicals/photoprocessing waste Disposal Method: Transfer Station Contact: MARK B CHINTALA DDS Telephone: (760) 789-2882 Mailing Name: Not reported Mailing Address: 23676 SAN VICENTE RD RAMONA, CA 92065 County: San Diego HMMD: Facility ID: 150031 Inactive Indicator: Active SIC: Not reported Owner: Not reported Mailing Address: RAMONA CA 92065 Corporate Code: Not reported Census Tract #: 208 Inspection Date: 07/03/03 Inspector Name: EPAREDES Facility Contact: MARK CHINTALA DDS Property Owner: SOUZA JOHN J JR&M CAROLYN PO Address: 92065 Tank Owner: Not reported TO Address: Not reported Last Update: 05/10/05 Last Delinquent Letter: Not reported Last Letter Type: Not reported Violation Notice Issued: Not reported Map Code/Business Plan on File: Not reported Business Plan Acceptance Date: Not reported Reinspection Date Y2K Compatible: 07/03/06 HMMD DISCLOSURE INVENTORY: Chemical Name: Not reported Case Number: Not reported Item Number: Not reported Stored at 1 Time: Not reported Measurement Units: Not reported	HAZNET San Diego Co. HMMD	S100737618 N/A

MAP FINDINGS
FOCUS MAP 35

Map ID Site Database(s) EPA ID Number

MARK B CHINTALA DDS (Continued)

S100737618

Carcinogen: No Annual Qty String: Not reported
 Quantity Stored At One Time: Not reported
 Annual Quantity String: Not reported
 1st Hazard Category: Not reported
 2nd Hazard Category: Not reported

HMMD UNDERGROUND TANKS:

Tank Number: Not reported Tank ID Number: Not reported
 Capacity (Gal): Not reported Tank Exempt: Not reported
 Waste or Product: Not reported Tank Contents: Not reported

HMMD WASTE STREAMS:

Inspection Date: 07/03/03 Waste Item #: 541
 Waste Code: 541 Waste Name: PHOTOCHEM/PHOTOPROC
 Qty at Inspection: 5 Annual Quantity: 5
 Measurement Unit: GAL
 Treatment Method: 001 RECYCLE Storage Method: CARBOY
 Waste Description: * Haz Waste Hauler: 1406 SAFETY-KLEEN
 Carcinogen: No Annual Qty String: 5
 Carcinogen: No
 Quantity String: 5

Inspection Date: 07/03/03 Waste Item #: 902
 Waste Code: 902 Waste Name: INFECTIOUS WASTE, SH
 Qty at Inspection: 6 Annual Quantity: 36
 Measurement Unit: LBS
 Treatment Method: 101 AUTOCLAVE Storage Method: PLASTIC BOTTLE
 Waste Description: * Haz Waste Hauler: 3400 STERICYCLE, INC
 Carcinogen: No Annual Qty String: 36
 Carcinogen: No
 Quantity String: 6

HMMD VIOLATIONS:

Inspection Date: 08/09/93 Occurrences: Not reported
 Waste Code: Not reported
 Type of Violation: 6HX4013
 Violation Description: MWMP NOT MAINTAINED/UPDATED

[Click this hyperlink](#) while viewing on your computer to access additional CA HMMD detail in the EDR Site Report.

**38 RAMONA OAKS FAMILY MEDICAL
23678 SAN VICENTE RD
RAMONA, CA 92065**

**San Diego Co. HMMD S104760675
N/A**

HMMD:

Facility ID: 154325
 Inactive Indicator: Active Business Code: 6HK10
 SIC: Not reported Permit Expiration: Not reported
 Owner: Not reported 2nd Name: Not reported
 Mailing Address: RAMONA
 CA
 92065
 Corporate Code: Not reported Fire Dept District: Ramona
 Census Tract #: 208 EPA ID: Not reported
 Inspection Date: 07/03/03 Reinspection Date: Not reported
 Inspector Name: EPAREDES Gas Station: Not reported
 Facility Contact: DANA RICKETTS Delinquent Flag: Not Delinquent
 Property Owner: SOUZA JOHN J JR&M CAROLYN
 PO Address: 92065

MAP FINDINGS
FOCUS MAP 35

Map ID Site Database(s) EPA ID Number

RAMONA OAKS FAMILY MEDICAL (Continued)

S104760675

Tank Owner: Not reported Facility Phone : 760-789-8812
 TO Address: Not reported
 Last Update: 05/10/05
 Last Delinquent Letter: Not reported
 Last Letter Type: Not reported
 Violation Notice Issued: Not reported
 Map Code/Business Plan on File: Not reported
 Business Plan Acceptance Date: Not reported
 Reinspection Date Y2K Compatible: 07/03/06

HMMD DISCLOSURE INVENTORY:

Chemical Name: Not reported
 Case Number: Not reported
 Item Number: Not reported
 Stored at 1 Time: Not reported
 Measurement Units: Not reported
 Carcinogen: No Annual Qty String: Not reported
 Quantity Stored At One Time: Not reported
 Annual Quantity String: Not reported
 1st Hazard Category: Not reported
 2nd Hazard Category: Not reported

HMMD UNDERGROUND TANKS:

Tank Number: Not reported Tank ID Number: Not reported
 Capacity (Gal): Not reported Tank Exempt: Not reported
 Waste or Product: Not reported Tank Contents: Not reported

HMMD WASTE STREAMS:

Inspection Date: 07/03/03 Waste Item #: 901
 Waste Code: 901 Waste Name: INFECTIOUS WASTE, GE
 Qty at Inspection: 1 Annual Quantity: 12
 Measurement Unit: LBS
 Treatment Method: 101 AUTOCLAVE Storage Method: BOX
 Waste Description: Not reported Haz Waste Hauler: 3400 STERICYCLE, INC
 Carcinogen: No
 Carcinogen: No Annual Qty String: 12
 Quantity String: 1

Inspection Date: 07/03/03 Waste Item #: 902
 Waste Code: 902 Waste Name: INFECTIOUS WASTE, SH
 Qty at Inspection: 20 Annual Quantity: 36
 Measurement Unit: LBS
 Treatment Method: 101 AUTOCLAVE Storage Method: PLASTIC BOTTLE
 Waste Description: Not reported Haz Waste Hauler: 3400 STERICYCLE INC.
 Carcinogen: No
 Carcinogen: No Annual Qty String: 36
 Quantity String: 20

HMMD VIOLATIONS:

Inspection Date: Not reported Occurrences: Not reported
 Waste Code: Not reported
 Type of Violation: Not reported
 Violation Description:

[Click this hyperlink](#) while viewing on your computer to access additional CA HMMD detail in the EDR Site Report.

MAP FINDINGS
FOCUS MAP 35

Map ID	Site	Database(s)	EPA ID Number
38	THE VILLAGE CLEANERS 23660 SAN VICENTE RD RAMONA, CA 92065	HAZNET San Diego Co. HMMMD CLEANERS	S104747101 N/A
	CA Cleaners: Inactive Date: 11/30/2004 EPA Id: CAL000268723 Facility Address 2 : Not reported NAICS Code : 81232 Facility Active : No Mail Name : Not reported Mailing Address: 23660 SAN VICENTE RD RAMONA, CA 92065 Owner Name : POLLY & FRANK R ARTZER JR Mailing Address: 23660 SAN VICENTE RD LAKESIDE, CA 92040 Owner Telephone : 7607881611 Contact Name : POLLY ARTZER Mailing Address: 11949 RIVERSIDE DR LAKESIDE, CA 92040 Contact Telephone : 6194438974 Region Code : 4 Create Date : 04/07/2003 SIC Description : Power Laundries, Family and Commercial NAICS Description : Drycleaning and Laundry Services (except Coin-Operated)		
	Inactive Date: Not reported EPA Id: CAL000289078 Facility Address 2 : Not reported NAICS Code : 81232 Facility Active : Yes Mail Name : Not reported Mailing Address: 23660 SAN VICENTE RD RAMONA, CA 92065 Owner Name : HRISHIKESH CORPORATE SERVICES LLC Mailing Address: 565 RUSH DR SAN MARCOS, CA 92068 Owner Telephone : 7605109272 Contact Name : RISHI HRISHIKESH Mailing Address: 23660 SAN VICENTE RD RAMONA, CA 92065 Contact Telephone : 7607881611 Region Code : 4 Create Date : 12/14/2004 SIC Description : Power Laundries, Family and Commercial NAICS Description : Drycleaning and Laundry Services (except Coin-Operated)		
	Inactive Date: 11/30/2004 EPA Id: CAL000268723 Facility Address 2 : Not reported NAICS Code : 81232 Facility Active : No Mail Name : Not reported Mailing Address: 23660 SAN VICENTE RD RAMONA, CA 92065 Owner Name : POLLY & FRANK R ARTZER JR Mailing Address: 23660 SAN VICENTE RD LAKESIDE, CA 92040 Owner Telephone : 7607881611		

MAP FINDINGS
FOCUS MAP 35

Map ID Site Database(s) EPA ID Number

THE VILLAGE CLEANERS (Continued)

S104747101

Contact Name : POLLY ARTZER
Mailing Address: 11949 RIVERSIDE DR
LAKESIDE, CA 92040
Contact Telephone : 6194438974
Region Code : 4
Create Date : 04/07/2003
SIC Description : Garment Pressing, and Agents for Laundries and Drycleaners
NAICS Description : Drycleaning and Laundry Services (except Coin-Operated)

Inactive Date: Not reported
EPA Id: CAL000289078
Facility Address 2 : Not reported
NAICS Code : 81232
Facility Active : Yes
Mail Name : Not reported
Mailing Address: 23660 SAN VICENTE RD
RAMONA, CA 92065

Owner Name : HRISHIKESH CORPORATE SERVICES LLC
Mailing Address: 565 RUSH DR
SAN MARCOS, CA 92068

Owner Telephone : 7605109272
Contact Name : RISHI HRISHIKESH
Mailing Address: 23660 SAN VICENTE RD
RAMONA, CA 92065

Contact Telephone : 7607881611
Region Code : 4
Create Date : 12/14/2004
SIC Description : Garment Pressing, and Agents for Laundries and Drycleaners
NAICS Description : Drycleaning and Laundry Services (except Coin-Operated)

Inactive Date: 11/30/2004
EPA Id: CAL000268723
Facility Address 2 : Not reported
NAICS Code : 81232
Facility Active : No
Mail Name : Not reported
Mailing Address: 23660 SAN VICENTE RD
RAMONA, CA 92065

Owner Name : POLLY & FRANK R ARTZER JR
Mailing Address: 23660 SAN VICENTE RD
LAKESIDE, CA 92040

Owner Telephone : 7607881611
Contact Name : POLLY ARTZER
Mailing Address: 11949 RIVERSIDE DR
LAKESIDE, CA 92040

Contact Telephone : 6194438974
Region Code : 4
Create Date : 04/07/2003
SIC Description : Drycleaning Plants, Except Rug Cleaning
NAICS Description : Drycleaning and Laundry Services (except Coin-Operated)

Inactive Date: Not reported
EPA Id: CAL000289078
Facility Address 2 : Not reported
NAICS Code : 81232
Facility Active : Yes
Mail Name : Not reported

MAP FINDINGS
FOCUS MAP 35

Map ID Site Database(s) EPA ID Number

THE VILLAGE CLEANERS (Continued)

S104747101

Mailing Address: 23660 SAN VICENTE RD
RAMONA, CA 92065

Owner Name : HRISHIKESH CORPORATE SERVICES LLC
Mailing Address: 565 RUSH DR
SAN MARCOS, CA 92068

Owner Telephone : 7605109272
Contact Name : RISHI HRISHIKESH
Mailing Address: 23660 SAN VICENTE RD
RAMONA, CA 92065

Contact Telephone : 7607881611
Region Code : 4
Create Date : 12/14/2004
SIC Description : Drycleaning Plants, Except Rug Cleaning
NAICS Description : Drycleaning and Laundry Services (except Coin-Operated)

Inactive Date: 11/30/2004
EPA Id: CAL000268723
Facility Address 2 : Not reported
NAICS Code : 81232
Facility Active : No
Mail Name : Not reported
Mailing Address: 23660 SAN VICENTE RD
RAMONA, CA 92065

Owner Name : POLLY & FRANK R ARTZER JR
Mailing Address: 23660 SAN VICENTE RD
LAKESIDE, CA 92040

Owner Telephone : 7607881611
Contact Name : POLLY ARTZER
Mailing Address: 11949 RIVERSIDE DR
LAKESIDE, CA 92040

Contact Telephone : 6194438974
Region Code : 4
Create Date : 04/07/2003
SIC Description : Laundry and Garment Services, NEC (except diaper service and clothing alteration and repair)
NAICS Description : Drycleaning and Laundry Services (except Coin-Operated)

Inactive Date: Not reported
EPA Id: CAL000289078
Facility Address 2 : Not reported
NAICS Code : 81232
Facility Active : Yes
Mail Name : Not reported
Mailing Address: 23660 SAN VICENTE RD
RAMONA, CA 92065

Owner Name : HRISHIKESH CORPORATE SERVICES LLC
Mailing Address: 565 RUSH DR
SAN MARCOS, CA 92068

Owner Telephone : 7605109272
Contact Name : RISHI HRISHIKESH
Mailing Address: 23660 SAN VICENTE RD
RAMONA, CA 92065

Contact Telephone : 7607881611
Region Code : 4
Create Date : 12/14/2004
SIC Description : Laundry and Garment Services, NEC (except diaper service and clothing alteration and repair)
NAICS Description : Drycleaning and Laundry Services (except Coin-Operated)

MAP FINDINGS
FOCUS MAP 35

Map ID Site Database(s) EPA ID Number

THE VILLAGE CLEANERS (Continued)

S104747101

HAZNET:

Gepaid: CAL000268723
 TSD EPA ID: CAT000613893
 Gen County: San Diego
 Tsd County: San Diego
 Tons: 0.38
 Facility Address 2: Not reported
 Waste Category: Liquids with halogenated organic compounds > 1000 mg/l
 Disposal Method: Transfer Station
 Contact: POLLY ARTZER
 Telephone: (619) 443-8974
 Mailing Name: Not reported
 Mailing Address: 23660 SAN VICENTE RD
 RAMONA, CA 92065
 County San Diego

HMMD:

Facility ID: 111111
 Inactive Indicator: Inactive
 SIC: Not reported
 Owner: Not reported
 Mailing Address: RAMONA
 CA
 92065
 Corporate Code: Not reported
 Census Tract #: 208
 Inspection Date: 04/03/95
 Inspector Name: LEGACY
 Facility Contact: PRISCILLA BURROWS
 Property Owner: SOUZA JOHN J JR&M CAROLYN
 PO Address: 92065
 Tank Owner: Not reported
 TO Address: Not reported
 Last Update: 05/10/05
 Last Delinquent Letter: Not reported
 Last Letter Type: Not reported
 Violation Notice Issued: Not reported
 Map Code/Business Plan on File: Not reported
 Business Plan Acceptance Date: Not reported
 Reinspection Date Y2K Compatible: Not reported
 Business Code: 6HK53
 Permit Expiration: Not reported
 2nd Name: Not reported
 Fire Dept District: Ramona
 EPA ID: CAL000111469
 Reinspection Date: Not reported
 Gas Station: Not reported
 Delinquent Flag: Not Delinquent
 Facility Phone : 619-789-5540

HMMD DISCLOSURE INVENTORY:

Chemical Name: Not reported
 Case Number: Not reported
 Item Number: Not reported
 Stored at 1 Time: Not reported
 Measurement Units: Not reported
 Carcinogen: No
 Quantity Stored At One Time: Not reported
 Annual Quantity String: Not reported
 1st Hazard Category: Not reported
 2nd Hazard Category: Not reported
 Annual Qty String: Not reported

HMMD UNDERGROUND TANKS:

Tank Number: Not reported
 Capacity (Gal): Not reported
 Waste or Product: Not reported
 Tank ID Number: Not reported
 Tank Exempt: Not reported
 Tank Contents: Not reported

MAP FINDINGS
FOCUS MAP 35

Map ID Site Database(s) EPA ID Number

THE VILLAGE CLEANERS (Continued)

S104747101

HMMD WASTE STREAMS:

Inspection Date:	Not reported	Waste Item #:	Not reported
Waste Code:	Not reported	Waste Name:	Not reported
Qnty at Inspection:	Not reported	Annual Quantity:	Not reported
Measurement Unit:	Not reported		
Treatment Method:	Not reported	Storage Method:	Not reported
Waste Description:	Not reported	Haz Waste Hauler:	Not reported
Carcinogen:	No		
Carcinogen:	No	Annual Qty String:	Not reported
Quantity String:	Not reported		

HMMD VIOLATIONS:

Inspection Date:	Not reported	Occurrences:	Not reported
Waste Code:	Not reported		
Type of Violation:	Not reported		
Violation Description:			

[Click this hyperlink](#) while viewing on your computer to access additional CA HMMD detail in the EDR Site Report.

38

**THE VILLAGE CLEANERS AND FABRIC CARE
23660 SAN VICENTE ROAD
RAMONA, CA 92065**

**HAZNET S103991143
CLEANERS N/A**

CA Cleaners:

Inactive Date:	6/30/1998
EPA Id:	CAL000157438
Facility Address 2 :	Not reported
NAICS Code :	Not reported
Facility Active :	No
Mail Name :	Not reported
Mailing Address:	23660 SAN VICENTE RD RAMONA, CA 92065
Owner Name :	THE VILLAGE CLEANERS & FABRIC CARE
Mailing Address:	CARE RAMONA, CA 92065
Owner Telephone :	6197881626
Contact Name :	TAMMIE PIVA
Mailing Address:	INACT PER 98VQ FINAL NOTICE - BATCH 4/27 RAMONA, CA 92065
Contact Telephone :	6197881626
Region Code :	4
Create Date :	04/23/1996
SIC Description :	Not reported
NAICS Description :	Not reported

HAZNET:

Gepaid:	CAL000157438
TSD EPA ID:	CAD981397417
Gen County:	San Diego
Tsd County:	Los Angeles
Tons:	.3149
Facility Address 2:	Not reported
Waste Category:	Halogenated solvents (chloroform, methyl chloride, perchloroethylene, etc.)
Disposal Method:	Recycler
Contact:	THE VILLAGE CLEANERS & FABRIC
Telephone:	(619) 788-1626
Mailing Name:	Not reported

MAP FINDINGS
FOCUS MAP 35

Map ID	Site	Database(s)	EPA ID Number
	THE VILLAGE CLEANERS AND FABRIC CARE (Continued)		S103991143
	Mailing Address: 23660 SAN VICENTE RD RAMONA, CA 92065 - 4245		
	County San Diego		
38	SAN VILENTE CLEANERS 23660 SAN VILENTE RD RAMONA, CA 92065	RCRA-SQG FINDS CLEANERS	1000135604 CAD982041303
	RCRAInfo:		
	Owner: PRISCILLA BURROWS (415) 555-1212		
	EPA ID: CAD982041303		
	Contact: Not reported		
	Classification: Small Quantity Generator		
	TSDF Activities: Not reported		
	Violation Status: No violations found		
	FINDS:		
	Other Pertinent Environmental Activity Identified at Site: RESOURCE CONSERVATION AND RECOVERY ACT INFORMATION SYSTEM		
	CA Cleaners:		
	Inactive Date: 1/1/1995		
	EPA Id: CAD982041303		
	Facility Address 2 : Not reported		
	NAICS Code : Not reported		
	Facility Active : No		
	Mail Name : Not reported		
	Mailing Address: 23660 SAN VILENTE RD RAMONA, CA 92065		
	Owner Name : --		
	Mailing Address: -- --, 99 --		
	Owner Telephone : 0000000000		
	Contact Name : INACTIVE PER SURVEY 3-3-95 LC		
	Mailing Address: -- --, 99 --		
	Contact Telephone : --		
	Region Code : 4		
	Create Date : 03/01/1988		
	SIC Description : Not reported		
	NAICS Description : Not reported		
38	JAMES M BARNETT SAN VICENTE RD RAMONA, CA 92065	San Diego Co. HMMD	S105035658 N/A
	HMMD:		
	Facility ID: 120740		
	Inactive Indicator: Inactive	Business Code: Not reported	
	SIC: Not reported	Permit Expiration: Not reported	
	Owner: Not reported	2nd Name: Not reported	
	Mailing Address: RAMONA CA 92065		
	Corporate Code: Not reported	Fire Dept District: Not reported	
	Census Tract #: Not reported	EPA ID: Not reported	

MAP FINDINGS
FOCUS MAP 35

Map ID Site Database(s) EPA ID Number

JAMES M BARNETT (Continued)

S105035658

Inspection Date: Not reported Reinspection Date: Not reported
Inspector Name: Not reported Gas Station: Not reported
Facility Contact: Not reported Delinquent Flag: Not Delinquent
Property Owner: Not reported
PO Address: Not reported
Tank Owner: JAMES M BARNETT Facility Phone : 619-789-1728
TO Address: Ramona
CA
92065
Last Update: 05/10/05
Last Delinquent Letter: Not reported
Last Letter Type: Not reported
Violation Notice Issued: Not reported
Map Code/Business Plan on File: Not reported
Business Plan Acceptance Date: Not reported
Reinspection Date Y2K Compatible: Not reported

HMMD DISCLOSURE INVENTORY:

Chemical Name: Not reported
Case Number: Not reported
Item Number: Not reported
Stored at 1 Time: Not reported
Measurement Units: Not reported
Carcinogen: No Annual Qty String: Not reported
Quantity Stored At One Time: Not reported
Annual Quantity String: Not reported
1st Hazard Category: Not reported
2nd Hazard Category: Not reported

HMMD UNDERGROUND TANKS:

Tank Number: T001 Tank ID Number: 1
Capacity (Gal): 115 Tank Exempt: Not reported
Waste or Product: Not reported Tank Contents: LEADED

HMMD WASTE STREAMS:

Inspection Date: Not reported Waste Item #: Not reported
Waste Code: Not reported Waste Name: Not reported
Qty at Inspection: Not reported Annual Quantity: Not reported
Measurement Unit: Not reported
Treatment Method: Not reported Storage Method: Not reported
Waste Description: Not reported Haz Waste Hauler: Not reported
Carcinogen: No
Carcinogen: No Annual Qty String: Not reported
Quantity String: Not reported

HMMD VIOLATIONS:

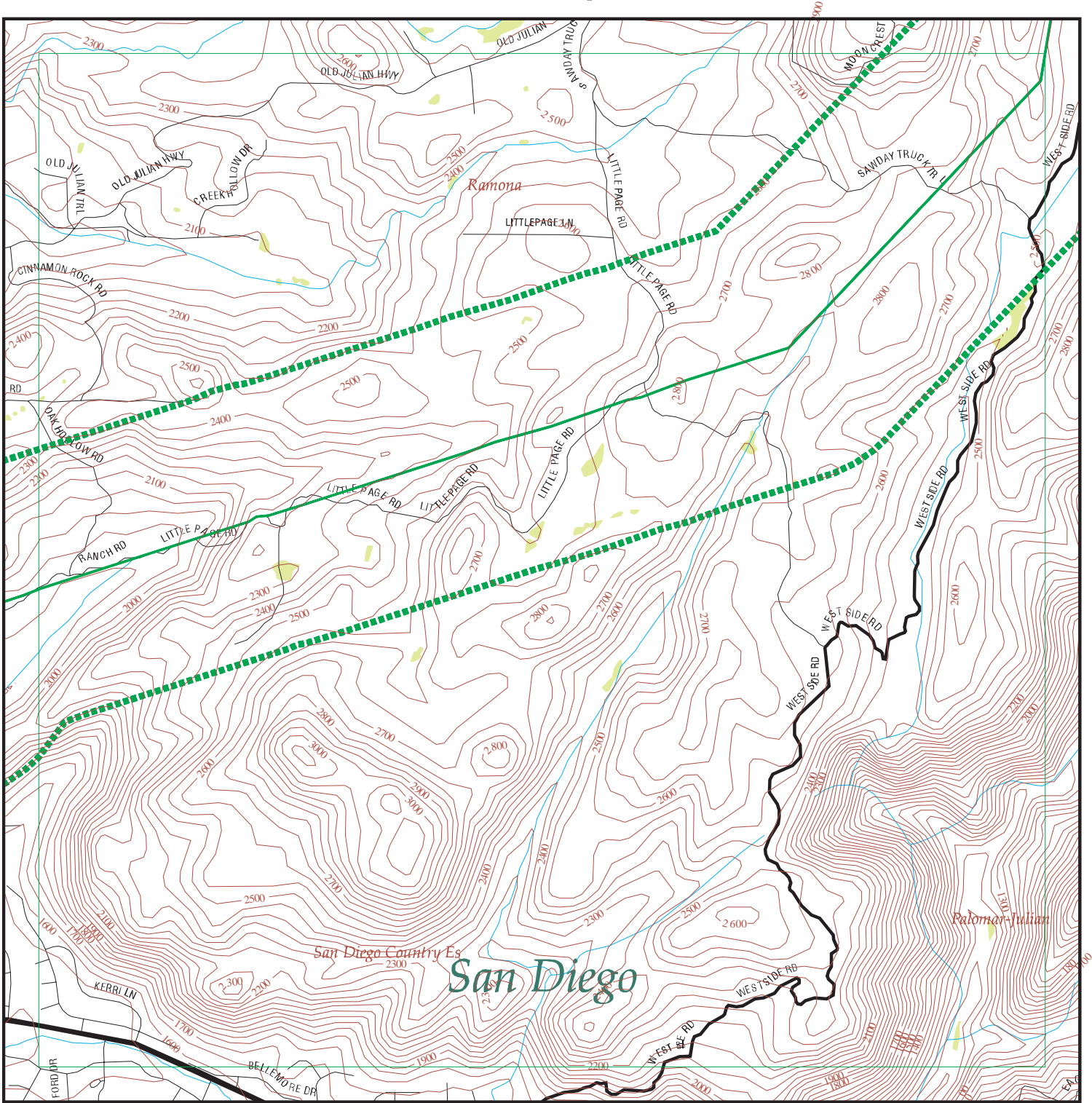
Inspection Date: Not reported Occurrences: Not reported
Waste Code: Not reported
Type of Violation: Not reported
Violation Description:

[Click this hyperlink](#) while viewing on your computer to access additional CA HMMD detail in the EDR Site Report.

FOCUS MAP 35 ORPHAN SUMMARY

City	EDR ID	Site Name	Site Address	Zip	Database(s)
JULIAN	S106070107	RAMONA EGG ENT./SYLVESTER INT.	941 OLD JULIAN HWY	92065	San Diego Co. HMMD
RAMONA	S106061757	RAMONA FOREST FIRE STATION	16310 HWY 67	92065	San Diego Co. HMMD
RAMONA	S106061758	LEMURIAN FELLOWSHIP	17201 HWY 67	92065	San Diego Co. HMMD
RAMONA	S106062229	ROBERT C WADE	16707 HWY 67	92065	San Diego Co. HMMD
RAMONA	S106088217	STRATEGIC BIO SOLUTIONS INC	3065 HWY 67	92065	HAZNET
RAMONA	S106061759	GOLDEN EAGLE FARM	27236 HWY 78	92065	San Diego Co. HMMD
RAMONA	S106061760	WITCH CREEK FOREST FIRE STATIO	27330 HWY 78	92065	San Diego Co. HMMD
RAMONA	S106061762	TULLOCH RANCH	28223 HWY 78	92065	San Diego Co. HMMD
RAMONA	S106061864	O.A. CUMMING	28368 HWY 78	92065	HAZNET, San Diego Co. HMMD
RAMONA	S106062230	HI-WAY MARKET, L.L.C.	741 HWY 78	92065	San Diego Co. HMMD
RAMONA	S106062749	ANDERSON TRUCK AND MATERIALS	209 HWY 78	92065	San Diego Co. HMMD
RAMONA	S106062775	ACE RENTAL & REPAIR, INC	663 HWY 78	92065	San Diego Co. HMMD
RAMONA	S106070099	PINE HILL EGG RANCH	25818 HWY 78	92065	San Diego Co. HMMD
RAMONA	S106927272	HI-WAY MARKET	741 HIGHWAY 78	92065	SWEEPS UST
RAMONA	S107538765		HIGHWAY 78	92065	CDL
RAMONA	S105628870	OLIVE PIERCE MIDDLE SCHOOL	BARGE ROAD/SAN VICENTE ROAD	92065	SCH
RAMONA	S107537866		BLACK CANYON RD (@ MAGNOLIA)	92065	CDL
RAMONA	S103617969	RAMONA SAN VICENTE,WATER REUSE	END OF CREELMAN LANE	92065	CA WDS
RAMONA	S104761452	WEBB PAD	16076 GREEN VALLEY TRUCK T	92065	San Diego Co. HMMD
RAMONA	S107538775		HILLS OF RAMONA NEAR CITY OF RAMONA	92065	CDL
RAMONA	S106070147	GOLDEN EAGLE FARM	27236 E HWY 78	92065	San Diego Co. HMMD
RAMONA	S105481922	RAMONA BOMBING TARGET	36 MILES NE OF SAN DIEGO	92065	Cal-Sites, AWP
RAMONA	S105671606		14625 MUSSY GRADE RD. SP 27	92065	CHMIRS, CDL
RAMONA	S103947646	1X SAN DIEGO COUNTY/DHS	RAMONA HIGH SCHOOL	92065	HAZNET
RAMONA	S103986261	SAN DIEGO COUNTY H H M PROGRAM	RAMONA HIGH SCHOOL	92065	HAZNET
RAMONA	S103986262	SAN DIEGO COUNTY HOUSEHOLD HAZMAT PROG	RAMONA HIGH SCHOOL	92065	HAZNET
RAMONA	S105255726	SAN VICENTE TREATMENT PLANT	SAN VICENTE RD	92065	CA WDS
RAMONA	U001572116	JAMES M BARNETT	SAN VICENTE RD.	92065	HIST UST
RAMONA	S107540822		SUTHERLAND DAM ROAD NEAR HIGHWAY 78	92065	CDL

Focus Map 36

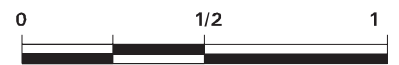


EDR DataMap™ - Environmental Atlas™

Sunrise Power Link

Legend

- | | | | | |
|---------------|----------------|-------------------------|-------------------|--------------|
| Roads | Waterways | Powerlines | Water | Listed Sites |
| Major Roads | Railroads | Pipelines | Superfund Sites | |
| Contour Lines | Study Boundary | Fault Lines | Federal DOD Sites | |
| Wetlands | | Indian Reservations BIA | | |



Scale in Miles

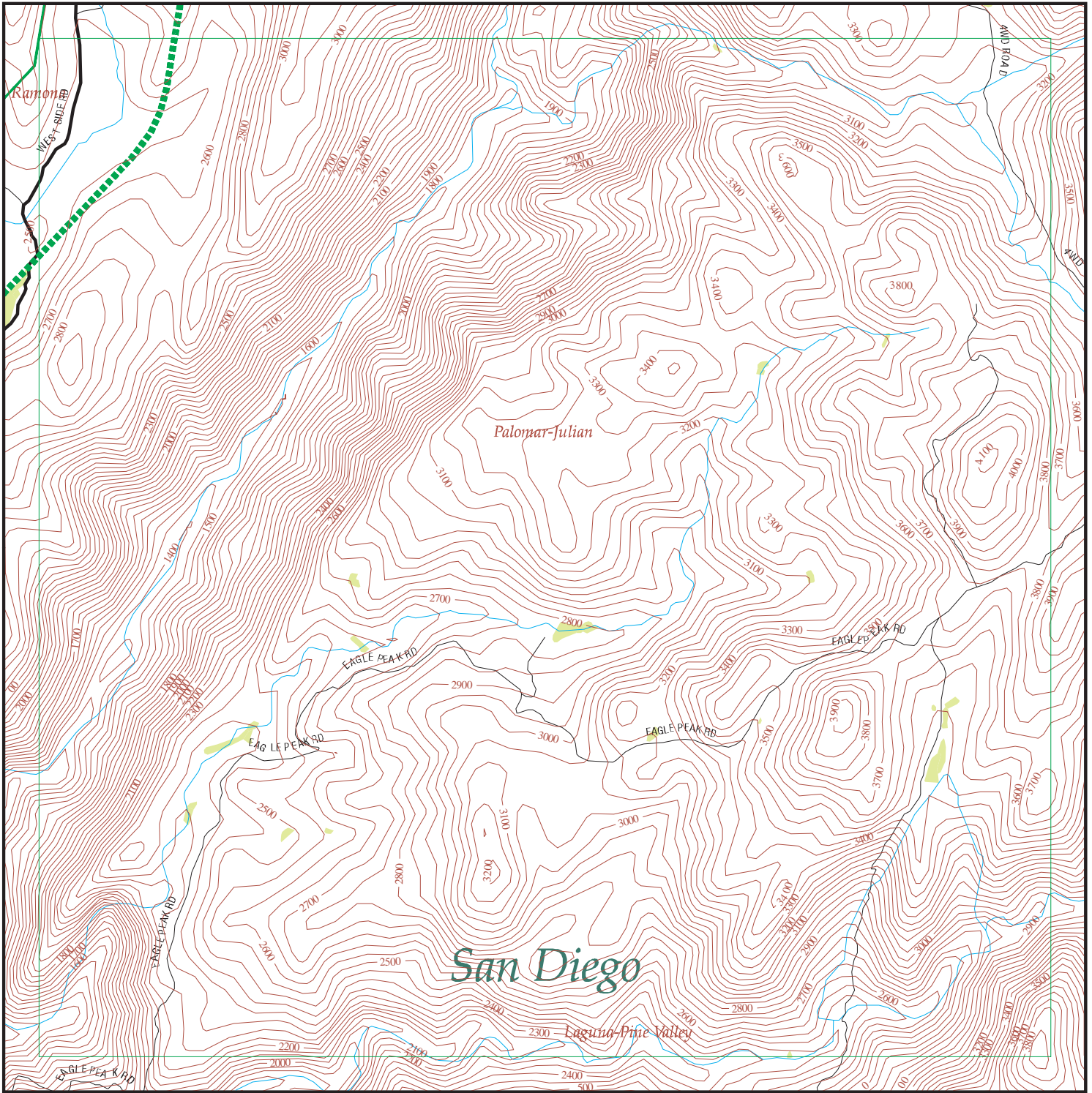
FOCUS MAP 36 ORPHAN SUMMARY

City	EDR ID	Site Name	Site Address	Zip	Database(s)
IRVINE	S103679825	ANDERSON DRILLING	SANTIAGO CREEK BRIDGE, JAMBORE	92036	HAZNET
JULIAN	S105085395	JULIAN UNION ELEMENTARY SCHOOL DISTRICT	1704 HWY 78	92036	HAZNET
JULIAN	S105725973	JULIAN AUTO BODY & PAINT	3582 HWY 78	92036	HAZNET, San Diego Co. HMMD
JULIAN	S106063485	S D TRUST & SAVINGS	3691 HWY 78	92070	San Diego Co. HMMD
JULIAN	S106088895	VIRGIL & JOAN HAMBLIN	3882 HWY 79	92036	HAZNET
JULIAN	S104569242	CNTY SAN DIEGO/DEPT GENERAL SERVICES	39545 GREAT SO STAGE ROUTE OF 1849	92036	HAZNET
JULIAN	S105088837	SAN DIEGO COUNTY - ENVIRO HEALTH	1524 N HWY 78	92036	HAZNET
JULIAN	S103619760	ANTHONY MALONEY	100 YDS FROM HWY 78, 5 MILES	92036	HAZNET
LAKE HENSHAW	S106923107	BARRETT STATION	HIGHWAY 76	92070	SWEEPS UST
RAMONA	S106088217	STRATEGIC BIO SOLUTIONS INC	3065 HWY 67	92065	HAZNET
RAMONA	S106061864	O.A. CUMMING	28368 HWY 78	92065	HAZNET, San Diego Co. HMMD
RAMONA	S105481922	RAMONA BOMBING TARGET	36 MILES NE OF SAN DIEGO	92065	Cal-Sites, AWP
RAMONA	S103947646	1X SAN DIEGO COUNTY/DHS	RAMONA HIGH SCHOOL	92065	HAZNET
RAMONA	S103986261	SAN DIEGO COUNTY H H M PROGRAM	RAMONA HIGH SCHOOL	92065	HAZNET
RAMONA	S103986262	SAN DIEGO COUNTY HOUSEHOLD HAZMAT PROG	RAMONA HIGH SCHOOL	92065	HAZNET
SANTA YSABEL	S106063106	RES NAVAL CONSTRUCTION-TACON90	29755 HWY 79	92070	San Diego Co. HMMD
SANTA YSABEL	U001572240	CAMP DENVER C. FOX	HIGHWAY 67	92070	HIST UST
SANTA YSABEL	A100176237	HENSHAW STATION	26147 HWY. 76	92070	AST
SANTA YSABEL	S106061770	HENSHAW DAM	26142 HWY 76	92070	San Diego Co. HMMD
SANTA YSABEL	S106061857	SD CNTY CAMP DENVER FOX	24102 HWY 76	92070	San Diego Co. HMMD
SANTA YSABEL	S106061867	HENSHAW STATION USDA	26147 HWY 76	92070	San Diego Co. HMMD
SANTA YSABEL	S106062223	BARRETT STATION	27413 HWY 76	92070	San Diego Co. HMMD
SANTA YSABEL	S106062231	WARNER SPRINGS RESORT	31652 HWY 76	92070	San Diego Co. HMMD
SANTA YSABEL	S106071668	LAKE HENSHAW RESORT, INC	26439 HWY 76	92070	San Diego Co. HMMD
SANTA YSABEL	S106934232	WARNER SPRINGS RESORT	31652 HIGHWAY 76	92070	SWEEPS UST
SANTA YSABEL	U001572242	HENSHAW DAM	HIGHWAY 76	92070	HIST UST, SWEEPS UST
SANTA YSABEL	U001572243	HENSHAW STATION	HWY 76 / FS RD 11506	92070	HIST UST
SANTA YSABEL	S104565916	ERNEST MONETTI	30350 HWY 78	92070	HAZNET
SANTA YSABEL	S106060314	SANTA YSABEL CHEVRON	30350 HWY 78	92070	San Diego Co. HMMD
SANTA YSABEL	S106061505	SANTA YSABEL GARAGE	30352 HWY 78	92070	San Diego Co. HMMD
SANTA YSABEL	S106062788	PROFLAME GAS (LP)	30275 HWY 78	92070	San Diego Co. HMMD
SANTA YSABEL	S106065563	DUDLEY'S BAKERY	30218 HWY 78	92070	San Diego Co. HMMD
SANTA YSABEL	S106066024	OLD SANTA YSABEL INN/TEXACO	30263 HWY 78 / 79	92070	San Diego Co. HMMD
SANTA YSABEL	S106070119	MEYER ORCHARDS	3995 HWY 78	92070	San Diego Co. HMMD
SANTA YSABEL	1000419440	CALTRANS LAKE HENSHAW MTC STA	ROUTE 79 STAR ROUTE	92070	RCRA-SQG, FINDS
SANTA YSABEL	S105558049	LAKE HENSHAW MAINTENANCE FACIL	27174 HWY 79	92070	CA WDS
SANTA YSABEL	S106059605	CALTRANS/LAKE HENSHAW	27174 HWY 79	92070	San Diego Co. HMMD
SANTA YSABEL	S106061769	SANTA YSABEL RANCH INC	23238 HWY 79	92070	San Diego Co. HMMD
SANTA YSABEL	S106063105	CAMP MATAGUAY- BSA	27955 HWY 79	92070	San Diego Co. HMMD
SANTA YSABEL	S106070118	CARRISITO RANCH	25580 HWY 79	92070	San Diego Co. HMMD
SANTA YSABEL	S106070128	SANTA YSABEL RANCH	23238 HWY 79	92070	San Diego Co. HMMD
SANTA YSABEL	S106923933	CALTRANS-SANTA YSABEL	27174 HIGHWAY 79	92070	SWEEPS UST
SANTA YSABEL	S107145072	CALTRANS LK HENSHAW LANNY CHRONERT MS57	ROUTE 79 STAR ROUTE	92070	HAZNET

FOCUS MAP 36 ORPHAN SUMMARY

City	EDR ID	Site Name	Site Address	Zip	Database(s)
SANTA YSABEL	U001572244	LAKE HENSHAW	RTE 79 STAR ROUTE	92070	HIST UST
SANTA YSABEL	S103678483	ERNEST MORETTI	CORNER OF HWY 78 / 79	92070	HAZNET
SANTA YSABEL	S106931910	SANTA YSABEL SERVICE	30350 E HIGHWAY 78	92070	SWEEPS UST
SANTA YSABEL	S106931911	SANTA YSASEL SERVICE	30350 E HIGHWAY 78	92070	SWEEPS UST
SANTA YSABEL	S106070100	HATFIELD CREEK EGG RANCH	24555 OLD JULIAN HWY	92070	San Diego Co. HMMMD
SANTA YSABEL	U001572248	MESA CHIQUITA RANCH INC.	STAR RT. 2	92070	HIST UST
SANTA YSABEL	S100833536	SANTA YSABEL	STATE HIGHWAYS 78 / 79	92070	CA BOND EXP. PLAN, REF
SANTA YSABLE	S104574878	CALTRANS DISTRICT 11-LAKE HENSHAW MAINT	ROUTE 79 STAR ROUTE	92070	HAZNET

Focus Map 37

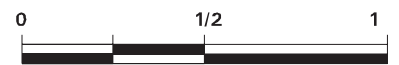


EDR DataMap™ - Environmental Atlas™

Sunrise Power Link

Legend

- | | | | | |
|---------------|----------------|-------------------------|-------------------|--------------|
| Roads | Waterways | Powerlines | Water | Listed Sites |
| Major Roads | Railroads | Pipelines | Superfund Sites | |
| Contour Lines | Study Boundary | Fault Lines | Federal DOD Sites | |
| Wetlands | | Indian Reservations BIA | | |



Scale in Miles

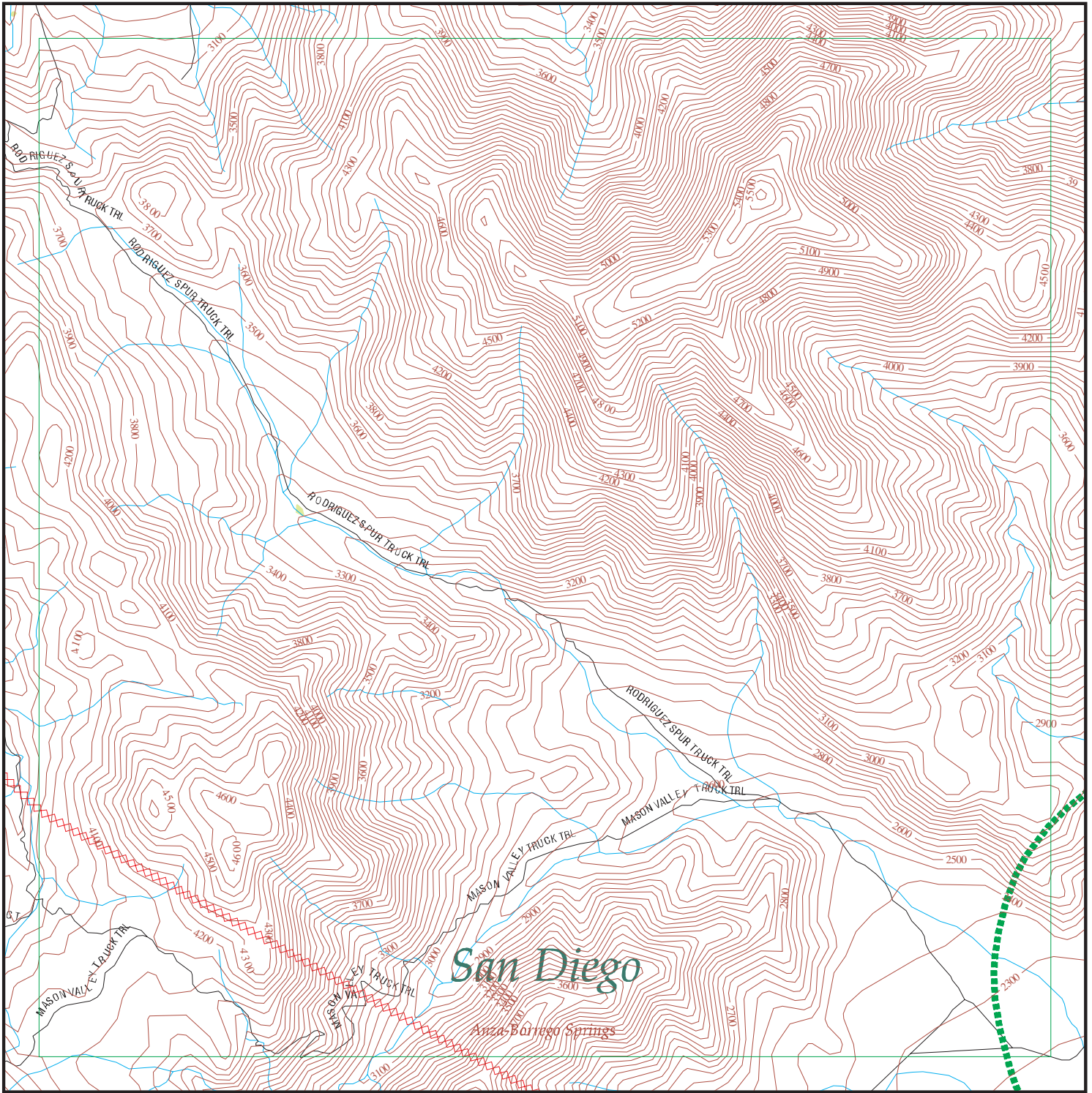
FOCUS MAP 37 ORPHAN SUMMARY

City	EDR ID	Site Name	Site Address	Zip	Database(s)
JULIAN	S105085395	JULIAN UNION ELEMENTARY SCHOOL DISTRICT	1704 HWY 78	92036	HAZNET
JULIAN	S105725973	JULIAN AUTO BODY & PAINT	3582 HWY 78	92036	HAZNET, San Diego Co. HMMD
JULIAN	S106063485	S D TRUST & SAVINGS	3691 HWY 78	92070	San Diego Co. HMMD
JULIAN	S106088895	VIRGIL & JOAN HAMBLIN	3882 HWY 79	92036	HAZNET
JULIAN	S104569242	CNTY SAN DIEGO/DEPT GENERAL SERVICES	39545 GREAT SO STAGE ROUTE OF 1849	92036	HAZNET
JULIAN	S105088837	SAN DIEGO COUNTY - ENVIRO HEALTH	1524 N HWY 78	92036	HAZNET
JULIAN	S103619760	ANTHONY MALONEY	100 YDS FROM HWY 78, 5 MILES	92036	HAZNET
LAKE HENSHAW	S106923107	BARRETT STATION	HIGHWAY 76	92070	SWEEPS UST
RAMONA	S106088217	STRATEGIC BIO SOLUTIONS INC	3065 HWY 67	92065	HAZNET
RAMONA	S106061864	O.A. CUMMING	28368 HWY 78	92065	HAZNET, San Diego Co. HMMD
RAMONA	S105481922	RAMONA BOMBING TARGET	36 MILES NE OF SAN DIEGO	92065	Cal-Sites, AWP
SAN YSABEL	S106063106	RES NAVAL CONSTRUCTION-TACON90	29755 HWY 79	92070	San Diego Co. HMMD
SANTA YSABEL	U001572240	CAMP DENVER C. FOX	HIGHWAY 67	92070	HIST UST
SANTA YSABEL	A100176237	HENSHAW STATION	26147 HWY. 76	92070	AST
SANTA YSABEL	S106061770	HENSHAW DAM	26142 HWY 76	92070	San Diego Co. HMMD
SANTA YSABEL	S106061857	SD CNTY CAMP DENVER FOX	24102 HWY 76	92070	San Diego Co. HMMD
SANTA YSABEL	S106061867	HENSHAW STATION USDA	26147 HWY 76	92070	San Diego Co. HMMD
SANTA YSABEL	S106062223	BARRETT STATION	27413 HWY 76	92070	San Diego Co. HMMD
SANTA YSABEL	S106062231	WARNER SPRINGS RESORT	31652 HWY 76	92070	San Diego Co. HMMD
SANTA YSABEL	S106071668	LAKE HENSHAW RESORT, INC	26439 HWY 76	92070	San Diego Co. HMMD
SANTA YSABEL	S106934232	WARNER SPRINGS RESORT	31652 HIGHWAY 76	92070	SWEEPS UST
SANTA YSABEL	U001572242	HENSHAW DAM	HIGHWAY 76	92070	HIST UST, SWEEPS UST
SANTA YSABEL	U001572243	HENSHAW STATION	HWY 76 / FS RD 11506	92070	HIST UST
SANTA YSABEL	S104565916	ERNEST MONETTI	30350 HWY 78	92070	HAZNET
SANTA YSABEL	S106060314	SANTA YSABEL CHEVRON	30350 HWY 78	92070	San Diego Co. HMMD
SANTA YSABEL	S106061505	SANTA YSABEL GARAGE	30352 HWY 78	92070	San Diego Co. HMMD
SANTA YSABEL	S106062788	PROFLAME GAS (LP)	30275 HWY 78	92070	San Diego Co. HMMD
SANTA YSABEL	S106065563	DUDLEY'S BAKERY	30218 HWY 78	92070	San Diego Co. HMMD
SANTA YSABEL	S106066024	OLD SANTA YSABEL INN/TEXACO	30263 HWY 78 / 79	92070	San Diego Co. HMMD
SANTA YSABEL	S106070119	MEYER ORCHARDS	3995 HWY 78	92070	San Diego Co. HMMD
SANTA YSABEL	1000419440	CALTRANS LAKE HENSHAW MTC STA	ROUTE 79 STAR ROUTE	92070	RCRA-SQG, FINDS
SANTA YSABEL	S105558049	LAKE HENSHAW MAINTENANCE FACIL	27174 HWY 79	92070	CA WDS
SANTA YSABEL	S106059605	CALTRANS/LAKE HENSHAW	27174 HWY 79	92070	San Diego Co. HMMD
SANTA YSABEL	S106061769	SANTA YSABEL RANCH INC	23238 HWY 79	92070	San Diego Co. HMMD
SANTA YSABEL	S106063105	CAMP MATAGUAY- BSA	27955 HWY 79	92070	San Diego Co. HMMD
SANTA YSABEL	S106070118	CARRISITO RANCH	25580 HWY 79	92070	San Diego Co. HMMD
SANTA YSABEL	S106070128	SANTA YSABEL RANCH	23238 HWY 79	92070	San Diego Co. HMMD
SANTA YSABEL	S106923933	CALTRANS-SANTA YSABEL	27174 HIGHWAY 79	92070	SWEEPS UST
SANTA YSABEL	S107145072	CALTRANS LK HENSHAW LANNY CHRONERT MS57	ROUTE 79 STAR ROUTE	92070	HAZNET
SANTA YSABEL	U001572244	LAKE HENSHAW	RTE 79 STAR ROUTE	92070	HIST UST
SANTA YSABEL	S103678483	ERNEST MORETTI	CORNER OF HWY 78 / 79	92070	HAZNET
SANTA YSABEL	S106931910	SANTA YSABEL SERVICE	30350 E HIGHWAY 78	92070	SWEEPS UST
SANTA YSABEL	S106931911	SANTA YSASEL SERVICE	30350 E HIGHWAY 78	92070	SWEEPS UST

FOCUS MAP 37 ORPHAN SUMMARY

City	EDR ID	Site Name	Site Address	Zip	Database(s)
SANTA YSABEL	S106070100	HATFIELD CREEK EGG RANCH	24555 OLD JULIAN HWY	92070	San Diego Co. HMMD
SANTA YSABEL	U001572248	MESA CHIQUITA RANCH INC.	STAR RT. 2	92070	HIST UST
SANTA YSABEL	S100833536	SANTA YSABEL	STATE HIGHWAYS 78 / 79	92070	CA BOND EXP. PLAN, REF
SANTA YSABLE	S104574878	CALTRANS DISTRICT 11-LAKE HENSHAW MAINT	ROUTE 79 STAR ROUTE	92070	HAZNET

Focus Map 38

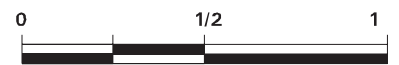


EDR DataMap™ - Environmental Atlas™

Sunrise Power Link

Legend

- | | | | | |
|---------------|----------------|-------------------------|-------------------|--------------|
| Roads | Waterways | Powerlines | Water | Listed Sites |
| Major Roads | Railroads | Pipelines | Superfund Sites | |
| Contour Lines | Study Boundary | Fault Lines | Federal DOD Sites | |
| Wetlands | | Indian Reservations BIA | | |

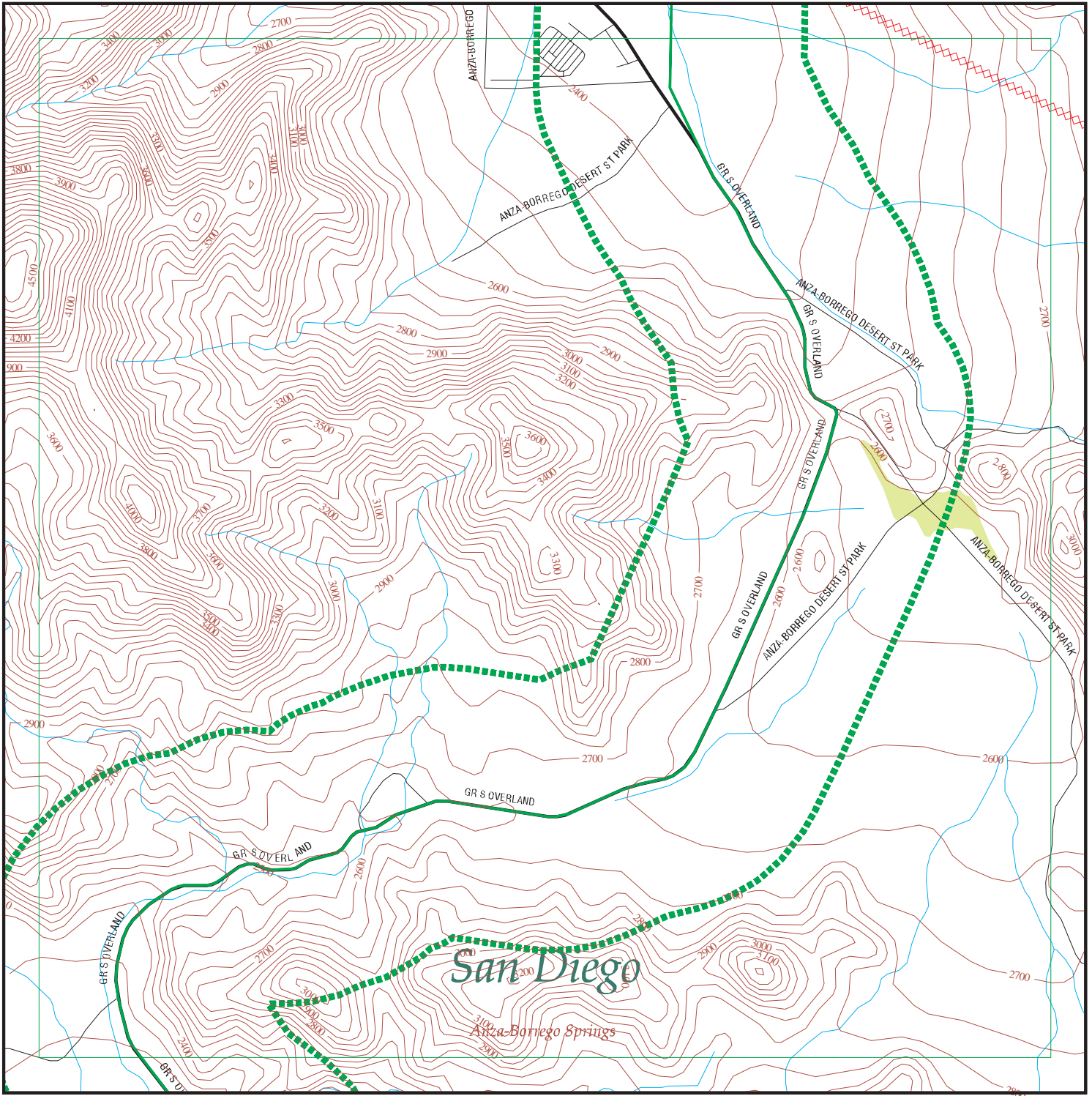


Scale in Miles

FOCUS MAP 38 ORPHAN SUMMARY

City	EDR ID	Site Name	Site Address	Zip	Database(s)
BANNER	S106062225	BANNER QUEEN RANCH	36766 HWY 78	92036	San Diego Co. HMMD
JULIAN	S105085395	JULIAN UNION ELEMENTARY SCHOOL DISTRICT	1704 HWY 78	92036	HAZNET
JULIAN	S105725973	JULIAN AUTO BODY & PAINT	3582 HWY 78	92036	HAZNET, San Diego Co. HMMD
JULIAN	S106060231	JULIAN PROPANE	3568 HWY 78	92036	San Diego Co. HMMD
JULIAN	S106060336	BANNER RECREATION RANCH	36342 HWY 78	92036	San Diego Co. HMMD
JULIAN	S106061058	JULIAN UNION HIGH SCHOOL	1656 HWY 78	92036	San Diego Co. HMMD
JULIAN	S106061706	SD CNTY JULIAN ROAD STATION	1524 HWY 78	92036	San Diego Co. HMMD
JULIAN	S106061707	JULIAN FOREST FIRE STATION CDF	1587 HWY 78	92036	San Diego Co. HMMD
JULIAN	S106061708	FRANKLIN L BARNES	4456 HWY 78	92036	San Diego Co. HMMD
JULIAN	S106061709	CALTRANS T0192	1517 HWY 78	92036	San Diego Co. HMMD
JULIAN	S106062537	RBS TOWING	3568 HWY 78	92036	San Diego Co. HMMD
JULIAN	S106062538	JULIAN AUTOBODY & PAINT	3582 HWY 78	92036	San Diego Co. HMMD
JULIAN	S106062738	JULIAN AUTO WORKS	4456 HWY 78	92036	San Diego Co. HMMD
JULIAN	S106062862	MUSHET ENTERPRISES	1484 HWY 78	92036	San Diego Co. HMMD
JULIAN	S106063337	EPISCOPAL DIOCES OF L A	1108 HWY 78	92036	San Diego Co. HMMD
JULIAN	S106063485	S D TRUST & SAVINGS	3691 HWY 78	92036	San Diego Co. HMMD
JULIAN	S106063834	AMERIGAS PROPANE INC	3564 HWY 78	92036	San Diego Co. HMMD
JULIAN	S106071478	JULIAN PROPANE	3568 HWY 78	92036	San Diego Co. HMMD
JULIAN	S106071965	JULIAN GARAGE	3582 HWY 78	92036	San Diego Co. HMMD
JULIAN	S106060374	LAKE CUYAMACA REC. PARK DIST.	15027 HWY 79	92036	San Diego Co. HMMD
JULIAN	S106061710	CUYAMACA FOREST FIRE STATION	13650 HWY 79	92036	San Diego Co. HMMD
JULIAN	S106063592	MARGARET AND GARY SAUTER	3883 HWY 79	92036	San Diego Co. HMMD
JULIAN	S106065545	LAKELAND RESORT	14916 HWY 79	92036	San Diego Co. HMMD
JULIAN	S106088895	VIRGIL & JOAN HAMBLIN	3882 HWY 79	92036	HAZNET
JULIAN	S104569242	CNTY SAN DIEGO/DEPT GENERAL SERVICES	39545 GREAT SO STAGE ROUTE OF 1849	92036	HAZNET
JULIAN	S105088837	SAN DIEGO COUNTY - ENVIRO HEALTH	1524 N HWY 78	92036	HAZNET
JULIAN	S105255723	PINEZANITA TRAILER RANCH	4 MILES S. OF JULIAN, HWY 79	92036	CA WDS
JULIAN	S106070107	RAMONA EGG ENT./SYLVESTER INT.	941 OLD JULIAN HWY	92036	San Diego Co. HMMD
JULIAN	S105255744	JULIAN WATER POLLUTION FACIL.	1/4 MI W OF JULIAN,N OF HWY 78	92036	CA WDS
JULIAN	S103619760	ANTHONY MALONEY	100 YDS FROM HWY 78, 5 MILES	92036	HAZNET

Focus Map 39



EDR DataMap™ - Environmental Atlas™

Sunrise Power Link

Legend

- | | | | | |
|---------------|----------------|-------------------------|-------------------|--------------|
| Roads | Waterways | Powerlines | Water | Listed Sites |
| Major Roads | Railroads | Pipelines | Superfund Sites | |
| Contour Lines | Study Boundary | Fault Lines | Federal DOD Sites | |
| Wetlands | | Indian Reservations BIA | | |



Scale in Miles

FOCUS MAP 39 ORPHAN SUMMARY

City	EDR ID	Site Name	Site Address	Zip	Database(s)
BORREGO SPRINGS	A100160581	OCTILLO WELLS	5172 HWY. 78	92004	AST
BORREGO SPRINGS	S106060340	BURRO BEND	6001 HWY 78	92004	San Diego Co. HMMD
BORREGO SPRINGS	S106061649	RED BARN	5965 HWY 78	92004	San Diego Co. HMMD
BORREGO SPRINGS	S105481901	BORREGO SITES/CARRIZO IMPACT SITE (J09C	ANZA-BORREGO DESERT STATE PARK	92004	Cal-Sites, AWP
BORREGO SPRINGS	S106061648	CA STATE VEHICLE RECREATION	5172 N HWY 78	92004	San Diego Co. HMMD
BORREGO SPRINGS	1000455545	BORREGO LANDFILL	2449 PALM CANYON DR	92004	RCRA-SQG, LUST, SWF/LF, San Diego Co. HMMD, EMI, CA WDS
JULIAN	S105085395	JULIAN UNION ELEMENTARY SCHOOL DISTRICT	1704 HWY 78	92036	HAZNET
JULIAN	S105725973	JULIAN AUTO BODY & PAINT	3582 HWY 78	92036	HAZNET, San Diego Co. HMMD
JULIAN	S106088895	VIRGIL & JOAN HAMBLIN	3882 HWY 79	92036	HAZNET
JULIAN	S104569242	CNTY SAN DIEGO/DEPT GENERAL SERVICES	39545 GREAT SO STAGE ROUTE OF 1849	92036	HAZNET
JULIAN	S105088837	SAN DIEGO COUNTY - ENVIRO HEALTH	1524 N HWY 78	92036	HAZNET
JULIAN	S105085349	BEN HUR MINING CLAIM	13 S TOWNSHIP 4 E SECTION 14	92036	HAZNET
JULIAN	S103619760	ANTHONY MALONEY	100 YDS FROM HWY 78, 5 MILES	92036	HAZNET
OCOTILLO WELLS	S103666077	GEORGE KEEN	5965 HWY 78	92004	HAZNET
OCOTILLO WELLS	S106879689	SD CNTY RCS OCOTILLO WELLS (SI	5035 E SR-78	92004	San Diego Co. HMMD