



EDR® Environmental
Data Resources Inc

EDR DataMap® Environmental Atlas

**Sunrise Powerlink Project
San Diego, CA**

August 22, 2006

Inquiry number 01739116.1r

The Standard in Environmental Risk Management Information

440 Wheelers Farms Road
Milford, Connecticut 06461

Nationwide Customer Service

Telephone: 1-800-352-0050
Fax: 1-800-231-6802
Internet: www.edrnet.com

Thank you for your business.
Please contact EDR at 1-800-352-0050
with any questions or comments.

Disclaimer - Copyright and Trademark Notice

This Report contains certain information obtained from a variety of public and other sources reasonably available to Environmental Data Resources, Inc. It cannot be concluded from this Report that coverage information for the target and surrounding properties does not exist from other sources. **NO WARRANTY EXPRESSED OR IMPLIED, IS MADE WHATSOEVER IN CONNECTION WITH THIS REPORT. ENVIRONMENTAL DATA RESOURCES, INC. SPECIFICALLY DISCLAIMS THE MAKING OF ANY SUCH WARRANTIES, INCLUDING WITHOUT LIMITATION, MERCHANTABILITY OR FITNESS FOR A PARTICULAR USE OR PURPOSE. ALL RISK IS ASSUMED BY THE USER. IN NO EVENT SHALL ENVIRONMENTAL DATA RESOURCES, INC. BE LIABLE TO ANYONE, WHETHER ARISING OUT OF ERRORS OR OMISSIONS, NEGLIGENCE, ACCIDENT OR ANY OTHER CAUSE, FOR ANY LOSS OF DAMAGE, INCLUDING, WITHOUT LIMITATION, SPECIAL, INCIDENTAL, CONSEQUENTIAL, OR EXEMPLARY DAMAGES. ANY LIABILITY ON THE PART OF ENVIRONMENTAL DATA RESOURCES, INC. IS STRICTLY LIMITED TO A REFUND OF THE AMOUNT PAID FOR THIS REPORT.** Purchaser accepts this Report "AS IS". Any analyses, estimates, ratings, environmental risk levels or risk codes provided in this Report are provided for illustrative purposes only, and are not intended to provide, nor should they be interpreted as providing any facts regarding, or prediction or forecast of, any environmental risk for any property. Only a Phase I Environmental Site Assessment performed by an environmental professional can provide information regarding the environmental risk for any property. Additionally, the information provided in this Report is not to be construed as legal advice.

Copyright 2006 by Environmental Data Resources, Inc. All rights reserved. Reproduction in any media or format, in whole or in part, of any report or map of Environmental Data Resources, Inc., or its affiliates, is prohibited without prior written permission.

EDR and its logos (including Sanborn and Sanborn Map) are trademarks of Environmental Data Resources, Inc. or its affiliates. All other trademarks used herein are the property of their respective owners.

FOCUS MAP SUMMARY

<u>Database</u>	<u>Total Plotted</u>
<u>FEDERAL RECORDS</u>	
NPL	0
Proposed NPL	0
Delisted NPL	0
NPL RECOVERY	0
CERCLIS	0
CERC-NFRAP	0
CORRACTS	0
RCRA TSD	0
RCRA Lg. Quan. Gen.	0
RCRA Sm. Quan. Gen.	0
ERNS	0
HMIRS	0
US ENG CONTROLS	0
US INST CONTROL	0
DOD	1
FUDS	0
US BROWNFIELDS	0
CONSENT	0
ROD	0
UMTRA	0
ODI	0
TRIS	0
TSCA	0
FTTS	0
SSTS	0
ICIS	0
PADS	0
MLTS	0
MINES	0
FINDS	0
RAATS	0
<u>STATE AND LOCAL RECORDS</u>	
AWP	0
Cal-Sites	0
CA Bond Exp. Plan	0
SCH	0
Toxic Pits	0
State Landfill	0
CA WDS	0
WMUDS/SWAT	0
Cortese	1
SWRCY	0
LUST	1
CA FID UST	0
SLIC	0
UST	0

FOCUS MAP SUMMARY

<u>Database</u>	<u>Total Plotted</u>
HIST UST	0
AST	0
SWEEPS UST	1
CHMIRS	0
Notify 65	0
DEED	0
VCP	0
DRYCLEANERS	0
WIP	0
CDL	0
HAZNET	2
EMI	0
ENVIROSTOR	0
 <u>TRIBAL RECORDS</u>	
INDIAN RESERV	0
INDIAN LUST	0
INDIAN UST	0
 <u>EDR PROPRIETARY RECORDS</u>	
Manufactured Gas Plants	0

NOTES:

Sites may be listed in more than one database

EXECUTIVE SUMMARY

A search of available environmental records was conducted by Environmental Data Resources, Inc. (EDR).

TARGET PROPERTY INFORMATION

ADDRESS

WEST IMPERIAL, CA 92133

DATABASES WITH NO MAPPED SITES

No mapped sites were found in EDR's search of available ("reasonably ascertainable ") government records within the requested search area for the following databases:

FEDERAL RECORDS

NPL	National Priority List
Proposed NPL	Proposed National Priority List Sites
Delisted NPL	National Priority List Deletions
NPL RECOVERY	Federal Superfund Liens
CERCLIS	Comprehensive Environmental Response, Compensation, and Liability Information System
CERC-NFRAP	CERCLIS No Further Remedial Action Planned
CORRACTS	Corrective Action Report
RCRA-TSDF	Resource Conservation and Recovery Act Information
RCRA-LQG	Resource Conservation and Recovery Act Information
RCRA-SQG	Resource Conservation and Recovery Act Information
ERNS	Emergency Response Notification System
HMIRS	Hazardous Materials Information Reporting System
US ENG CONTROLS	Engineering Controls Sites List
US INST CONTROL	Sites with Institutional Controls
FUDS	Formerly Used Defense Sites
US BROWNFIELDS	A Listing of Brownfields Sites
CONSENT	Superfund (CERCLA) Consent Decrees
ROD	Records Of Decision
UMTRA	Uranium Mill Tailings Sites
ODI	Open Dump Inventory
TRIS	Toxic Chemical Release Inventory System
TSCA	Toxic Substances Control Act
FTTs	FIFRA/ TSCA Tracking System - FIFRA (Federal Insecticide, Fungicide, & Rodenticide Act)/TSCA (Toxic Substances Control Act)
SSTs	Section 7 Tracking Systems
ICIS	Integrated Compliance Information System
PADS	PCB Activity Database System
MLTS	Material Licensing Tracking System
MINES	Mines Master Index File
FINDS	Facility Index System/Facility Registry System
RAATS	RCRA Administrative Action Tracking System

EXECUTIVE SUMMARY

STATE AND LOCAL RECORDS

AWP	Annual Workplan Sites
Cal-Sites	Calsites Database
CA BOND EXP. PLAN	Bond Expenditure Plan
SCH	School Property Evaluation Program
Toxic Pits	Toxic Pits Cleanup Act Sites
SWF/LF	Solid Waste Information System
CA WDS	Waste Discharge System
WMUDS/SWAT	Waste Management Unit Database
SWRCY	Recycler Database
CA FID UST	Facility Inventory Database
SLIC	Statewide SLIC Cases
UST	Active UST Facilities
HIST UST	Hazardous Substance Storage Container Database
AST	Aboveground Petroleum Storage Tank Facilities
CHMIRS	California Hazardous Material Incident Report System
Notify 65	Proposition 65 Records
DEED	Deed Restriction Listing
VCP	Voluntary Cleanup Program Properties
CLEANERS	Cleaner Facilities
WIP	Well Investigation Program Case List
CDL	Clandestine Drug Labs
EMI	Emissions Inventory Data
ENVIROSTOR	EnviroStor Database

TRIBAL RECORDS

INDIAN RESERV	Indian Reservations
INDIAN LUST	Leaking Underground Storage Tanks on Indian Land
INDIAN UST	Underground Storage Tanks on Indian Land

EDR PROPRIETARY RECORDS

Manufactured Gas Plants... EDR Proprietary Manufactured Gas Plants

SURROUNDING SITES: SEARCH RESULTS

Surrounding sites were identified.

The Map ID column refers to the Map ID-Focus Map(s) of the listed site.

Sites listed in ***bold italics*** are in multiple databases.

Unmappable (orphan) sites are not considered in the foregoing analysis.

FEDERAL RECORDS

DOD: Consists of federally owned or administered lands, administered by the Department of Defense, that have any area equal to or greater than 640 acres of the United States, Puerto Rico, and the U.S. Virgin Islands.

A review of the DOD list, as provided by EDR, and dated 12/31/2004 has revealed that there is 1 DOD

EXECUTIVE SUMMARY

site within the searched area.

<u>Site</u>	<u>Address</u>	<u>Map ID</u>
EL CENTRO NAVAL AUXILIARY AIR		0-13,15,16,18

STATE AND LOCAL RECORDS

CORTESE: This database identifies public drinking water wells with detectable levels of contamination, hazardous substance sites selected for remedial action, sites with known toxic material identified through the abandoned site assessment program, sites with USTs having a reportable release and all solid waste disposal facilities from which there is known migration. The source is the California Environmental Protection Agency/Office of Emergency Information.

A review of the Cortese list, as provided by EDR, and dated 04/01/2001 has revealed that there is 1 Cortese site within the searched area.

<u>Site</u>	<u>Address</u>	<u>Map ID</u>
LA CASA DEL ZORRO	3845 YAQUI PASS RD	1-10

LUST: The Leaking Underground Storage Tank Incident Reports contain an inventory of reported leaking underground storage tank incidents. The data come from the State Water Resources Control Board Leaking Underground Storage Tank Information System.

A review of the LUST list, as provided by EDR, and dated 07/11/2006 has revealed that there is 1 LUST site within the searched area.

<u>Site</u>	<u>Address</u>	<u>Map ID</u>
LA CASA DEL ZORRO Facility Status: Case Closed	3845 YAQUI PASS RD	1-10

SWEEPS: Statewide Environmental Evaluation and Planning System. This underground storage tank listing was updated and maintained by a company contacted by the SWRCB in the early 1980's. The listing is no longer updated or maintained. The local agency is the contact for more information on a site on the SWEEPS list.

A review of the SWEEPS UST list, as provided by EDR, and dated 06/01/1994 has revealed that there is 1 SWEEPS UST site within the searched area.

<u>Site</u>	<u>Address</u>	<u>Map ID</u>
LA CASA DEL ZORRO	3845 YAQUI PASS RD	1-10

EXECUTIVE SUMMARY

HAZNET: The data is extracted from the copies of hazardous waste manifests received each year by the DTSC. The annual volume of manifests is typically 700,000-1,000,000 annually, representing approximately 350,000-500,000 shipments. Data from non-California manifests & continuation sheets are not included at the present time. Data are from the manifests submitted without correction, and therefore many contain some invalid values for data elements such as generator ID, TSD ID, waste category, & disposal method. The source is the Department of Toxic Substance Control is the agency

A review of the HAZNET list, as provided by EDR, and dated 12/31/2003 has revealed that there are 2 HAZNET sites within the searched area.

<u>Site</u>	<u>Address</u>	<u>Map ID</u>
LA CASA DEL ZORRO LA CASA DEL ZORRO	3845 YAQUI PASS RD 4703 BORREGO SPRINGS RD	1-10 2-11

EXECUTIVE SUMMARY

Please refer to the end of the findings report for unmapped orphan sites due to poor or inadequate address information.

Section 1

Overview and Key Map

Overview Map



EDR DataMap® - Environmental Atlas

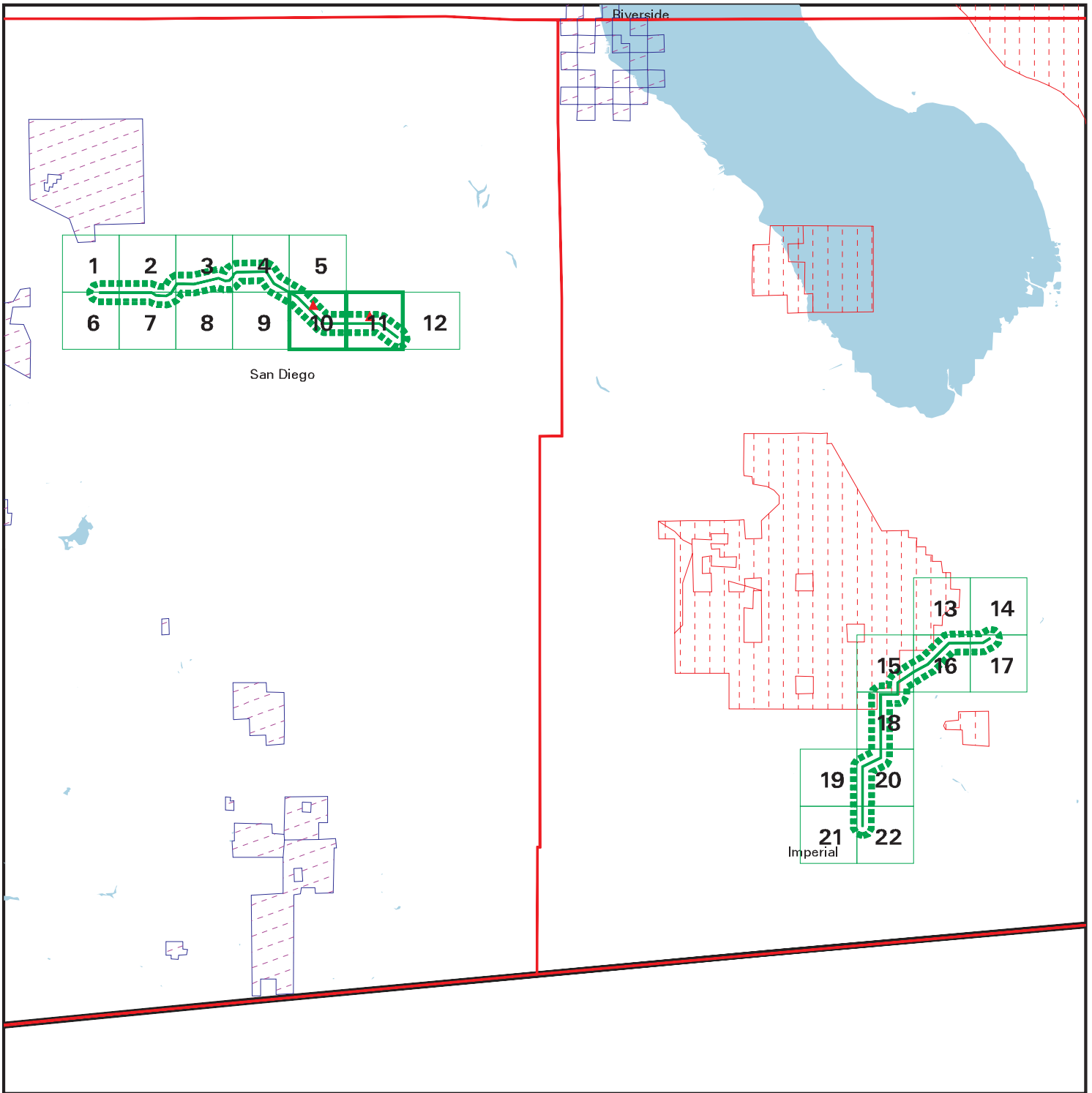
Sunrise Powerlink Project



Copyright © 2006 EDR, Inc. © 2006 Tele Atlas Ref. 07/2005.



Key Map

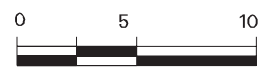


EDR DataMap® - Environmental Atlas

Sunrise Powerlink Project

Legend

- | | | | | |
|---------------|----------------|-------------------------|-------------------|--------------|
| Roads | Waterways | Powerlines | Water | Listed Sites |
| Major Roads | Railroads | Pipelines | Superfund Sites | |
| Contour Lines | Study Boundary | Fault Lines | Federal DOD Sites | |
| | | Indian Reservations BIA | | |

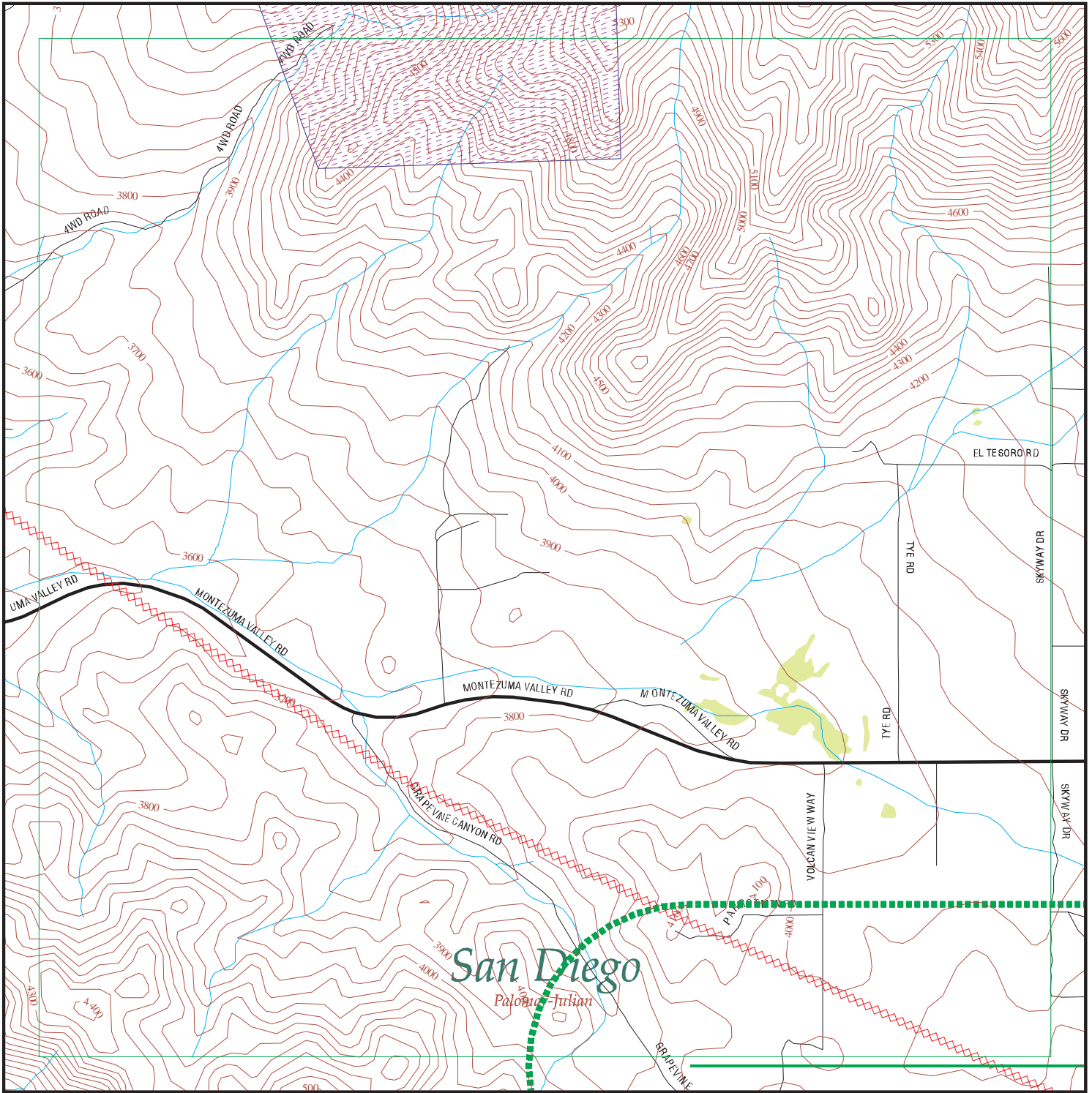


Scale in Miles

Section 2

**Focus Maps and
Findings**

Focus Map 1



EDR DataMap® - Environmental Atlas

Sunrise Powerlink Project

Legend

- | | | | | |
|-----------------------------|-------------------------|-------------|-------------------|--------------|
| Roads | Waterways | Powerlines | Water | Listed Sites |
| Major Roads | Railroads | Pipelines | Superfund Sites | |
| Contour Lines | Study Boundary | Fault Lines | Federal DOD Sites | |
| National Wetlands Inventory | Indian Reservations BIA | | | |

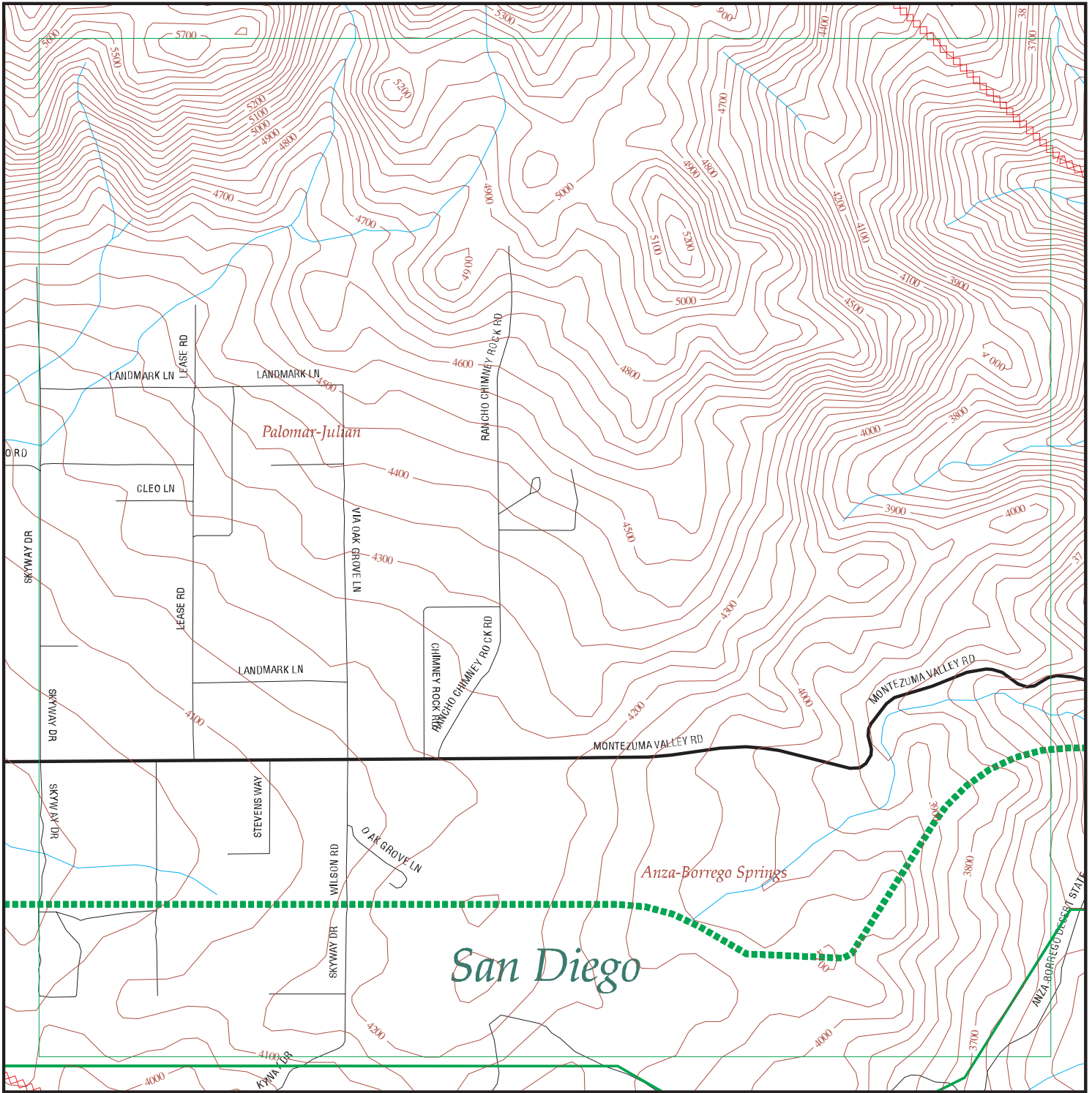


Scale in Miles

FOCUS MAP 1 ORPHAN SUMMARY

City	EDR ID	Site Name	Site Address	Zip	Database(s)
RANCHITA	S107737681	RANCHITA TS	37500 BLK. MONTEZUMA VALLEY ROAD	92066	SWF/LF
WARNER SPRINGS	A100176447	OAK GROVE STATION	37560 HWY. 79	92086	AST
WARNER SPRINGS	S102434866	PACIFIC BELL AT WARNER SPRINGS	HWY 79	92086	LUST, Cortese
WARNER SPRINGS	S106932269	SKY SAILING	31930 HIGHWAY 79	92086	SWEEPS UST
WARNER SPRINGS	S106934229	WARNER SPRINGS	HIGHWAY 79	92086	SWEEPS UST
WARNER SPRINGS	S106934231	WARNER SPRINGS RANCH SERV STN	31652 HIGHWAY 79	92086	SWEEPS UST
WARNER SPRINGS	S106934398	WESTFORK HONOR CAMP - STATION	HWY 79 5 MI NORH WAR	92086	SWEEPS UST
WARNER SPRINGS	U001572518	WARNER SPRINGS	HIGHWAY 79 38 N/O WARNER SPRIN	92086	HIST UST
WARNER SPRINGS	U003942889	V&M SUNSHINE SUMMIT	35230 HIGHWAY 79	92086	UST
WARNER SPRINGS	U001572521	WESTFORK HONOR CAMP - STATION	HIGHWAY 79, 5 MILE NORTH - WAR	92086	HIST UST
WARNER SPRINGS	S106932667	SUMMET CENTER	SMT CT HWY 79	92086	SWEEPS UST

Focus Map 2



EDR DataMap® - Environmental Atlas

Sunrise Powerlink Project

Legend

- | | | | | |
|-----------------------------|-------------------------|-------------|-------------------|--------------|
| Roads | Waterways | Powerlines | Water | Listed Sites |
| Major Roads | Railroads | Pipelines | Superfund Sites | |
| Contour Lines | Study Boundary | Fault Lines | Federal DOD Sites | |
| National Wetlands Inventory | Indian Reservations BIA | | | |

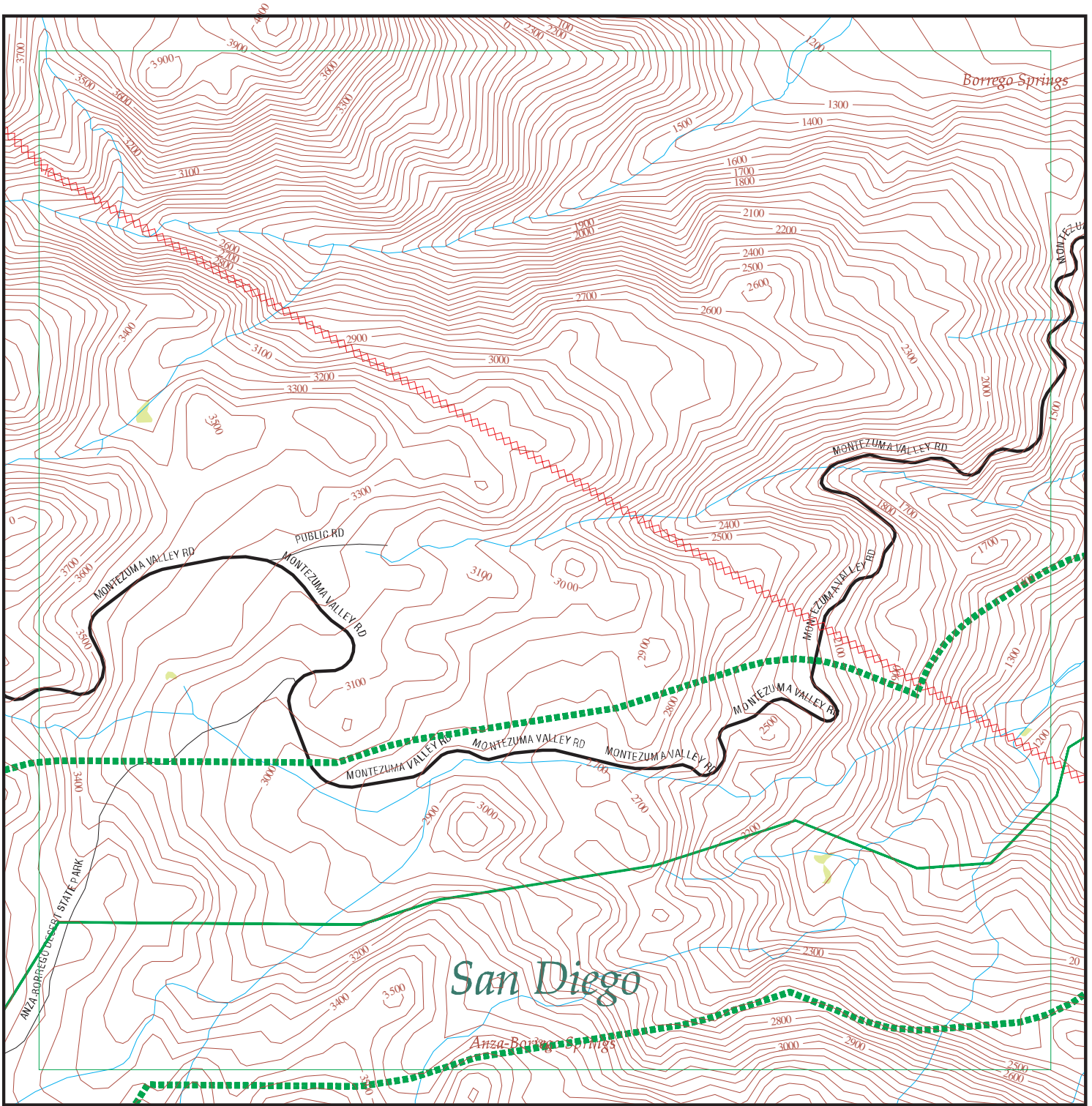


Scale in Miles

FOCUS MAP 2 ORPHAN SUMMARY

City	EDR ID	Site Name	Site Address	Zip	Database(s)
BORREGO SPRINGS	A100160581	OCTILLO WELLS	5172 HWY. 78	92004	AST
BORREGO SPRINGS	S105481901	BORREGO SITES/CARRIZO IMPACT SITE (J09C	ANZA-BORREGO DESERT STATE PARK	92004	Cal-Sites, AWP
BORREGO SPRINGS	S107735958	BORREGO SITES (J09CA701100 AND J09CA701800 AND OTH	ANZA-BORREGO DESERT STATE PARK	92004	AWP, ENVIROSTOR
BORREGO SPRINGS	1000455545	BORREGO LANDFILL	2449 PALM CANYON DR	92004	RCRA-SQG, LUST, SWF/LF, San Diego Co. HMMD, EMI, CA WDS
RANCHITA	S107737681	RANCHITA TS	37500 BLK. MONTEZUMA VALLEY ROAD	92066	SWF/LF

Focus Map 3



EDR DataMap® - Environmental Atlas

Sunrise Powerlink Project

Legend

- | | | | | |
|-----------------------------|-------------------------|-------------|-------------------|--------------|
| Roads | Waterways | Powerlines | Water | Listed Sites |
| Major Roads | Railroads | Pipelines | Superfund Sites | |
| Contour Lines | Study Boundary | Fault Lines | Federal DOD Sites | |
| National Wetlands Inventory | Indian Reservations BIA | | | |

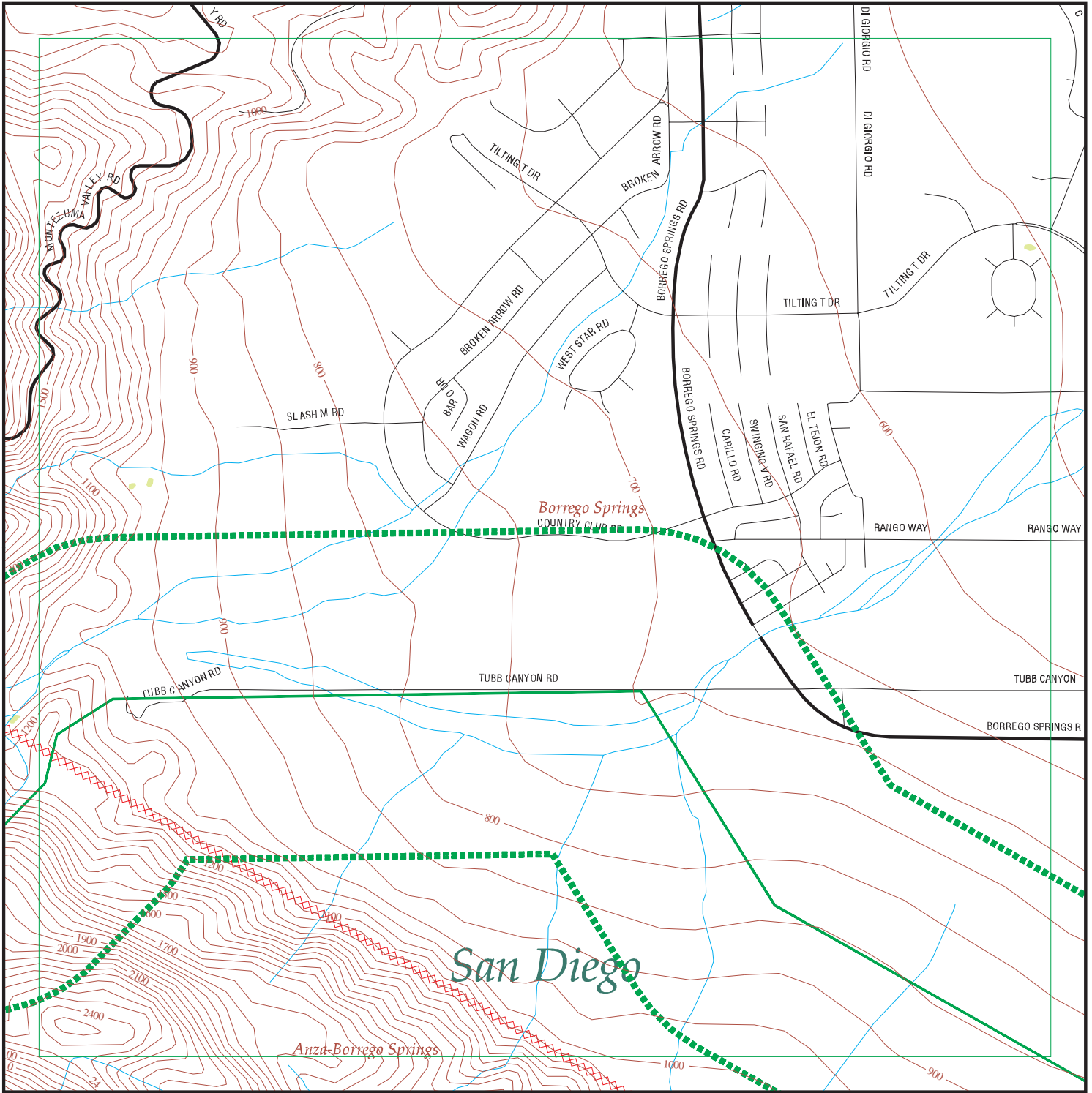


Scale in Miles

FOCUS MAP 3 ORPHAN SUMMARY

City	EDR ID	Site Name	Site Address	Zip	Database(s)
BORREGO SPRINGS	A100160581	OCTILLO WELLS	5172 HWY. 78	92004	AST
BORREGO SPRINGS	S105481901	BORREGO SITES/CARRIZO IMPACT SITE (J09C	ANZA-BORREGO DESERT STATE PARK	92004	Cal-Sites, AWP
BORREGO SPRINGS	S107735958	BORREGO SITES (J09CA701100 AND J09CA701800 AND OTH	ANZA-BORREGO DESERT STATE PARK	92004	AWP, ENVIROSTOR
BORREGO SPRINGS	1000455545	BORREGO LANDFILL	2449 PALM CANYON DR	92004	RCRA-SQG, LUST, SWF/LF, San Diego Co. HMMD, EMI, CA WDS

Focus Map 4



EDR DataMap® - Environmental Atlas

Sunrise Powerlink Project

Legend

- | | | | | |
|-----------------------------|-------------------------|-------------|-------------------|--------------|
| Roads | Waterways | Powerlines | Water | Listed Sites |
| Major Roads | Railroads | Pipelines | Superfund Sites | |
| Contour Lines | Study Boundary | Fault Lines | Federal DOD Sites | |
| National Wetlands Inventory | Indian Reservations BIA | | | |

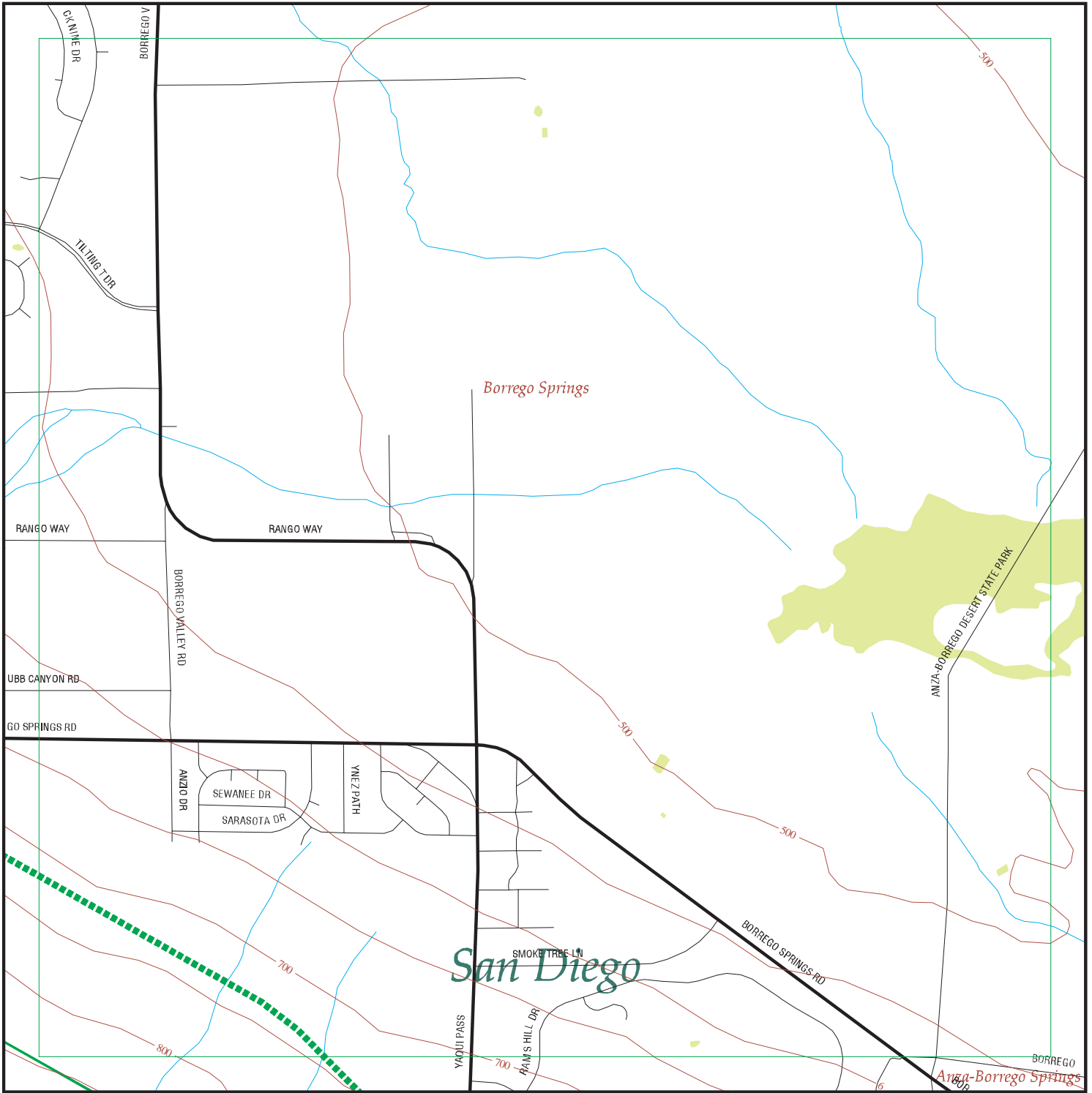


Scale in Miles

FOCUS MAP 4 ORPHAN SUMMARY

City	EDR ID	Site Name	Site Address	Zip	Database(s)
BORREGO SPRINGS	A100160581	OCTILLO WELLS	5172 HWY. 78	92004	AST
BORREGO SPRINGS	S105481901	BORREGO SITES/CARRIZO IMPACT SITE (J09C	ANZA-BORREGO DESERT STATE PARK	92004	Cal-Sites, AWP
BORREGO SPRINGS	S107735958	BORREGO SITES (J09CA701100 AND J09CA701800 AND OTH	ANZA-BORREGO DESERT STATE PARK	92004	AWP, ENVIROSTOR
BORREGO SPRINGS	S100726062	DI GIORGIO DEVELOPMENT CORP	DI GIORGIO RD	92004	LUST, San Diego Co. HMMD, SWEEP UST
BORREGO SPRINGS	S105694433	BORREGO SPRINGS DEVELOPMENT CO	DI GIORGIO RD	92004	LUST
BORREGO SPRINGS	1000250237	PACIFIC BELL	2.5 MILES E/O BORREGO SPRINGS	92004	RCRA-SQG, FINDS, HAZNET
BORREGO SPRINGS	1000455545	BORREGO LANDFILL	2449 PALM CANYON DR	92004	RCRA-SQG, LUST, SWF/LF, San Diego Co. HMMD, EMI, CA WDS

Focus Map 5



EDR DataMap® - Environmental Atlas

Sunrise Powerlink Project

Legend

- | | | | | |
|-----------------------------|-------------------------|-------------|-------------------|--------------|
| Roads | Waterways | Powerlines | Water | Listed Sites |
| Major Roads | Railroads | Pipelines | Superfund Sites | |
| Contour Lines | Study Boundary | Fault Lines | Federal DOD Sites | |
| National Wetlands Inventory | Indian Reservations BIA | | | |

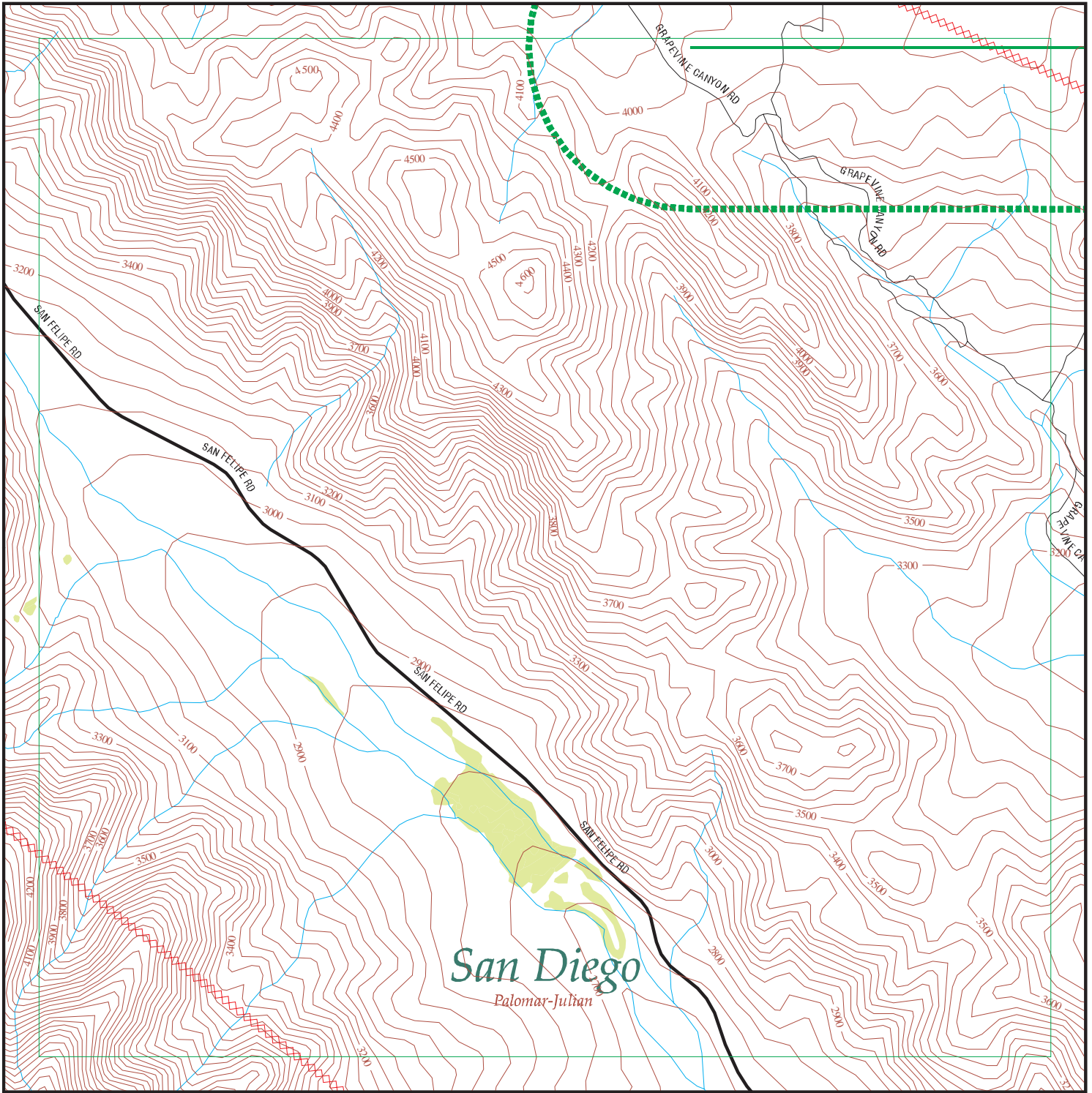


Scale in Miles

FOCUS MAP 5 ORPHAN SUMMARY

City	EDR ID	Site Name	Site Address	Zip	Database(s)
BORREGO SPRINGS	A100160581	OCTILLO WELLS	5172 HWY. 78	92004	AST
BORREGO SPRINGS	S105481901	BORREGO SITES/CARRIZO IMPACT SITE (J09C	ANZA-BORREGO DESERT STATE PARK	92004	Cal-Sites, AWP
BORREGO SPRINGS	S107735958	BORREGO SITES (J09CA701100 AND J09CA701800 AND OTH	ANZA-BORREGO DESERT STATE PARK	92004	AWP, ENVIROSTOR
BORREGO SPRINGS	1000250237	PACIFIC BELL	2.5 MILES E/O BORREGO SPRINGS	92004	RCRA-SQG, FINDS, HAZNET
BORREGO SPRINGS	1000455545	BORREGO LANDFILL	2449 PALM CANYON DR	92004	RCRA-SQG, LUST, SWF/LF, San Diego Co. HMMD, EMI, CA WDS
BORREGO SPRINGS	S104748901	BORREGO MEDICAL CENTER	4343 YAQUI PASS RD	92004	San Diego Co. HMMD, SWEEPS UST

Focus Map 6



EDR DataMap® - Environmental Atlas

Sunrise Powerlink Project

Legend

- | | | | | |
|-----------------------------|-------------------------|-------------|-------------------|--------------|
| Roads | Waterways | Powerlines | Water | Listed Sites |
| Major Roads | Railroads | Pipelines | Superfund Sites | |
| Contour Lines | Study Boundary | Fault Lines | Federal DOD Sites | |
| National Wetlands Inventory | Indian Reservations BIA | | | |

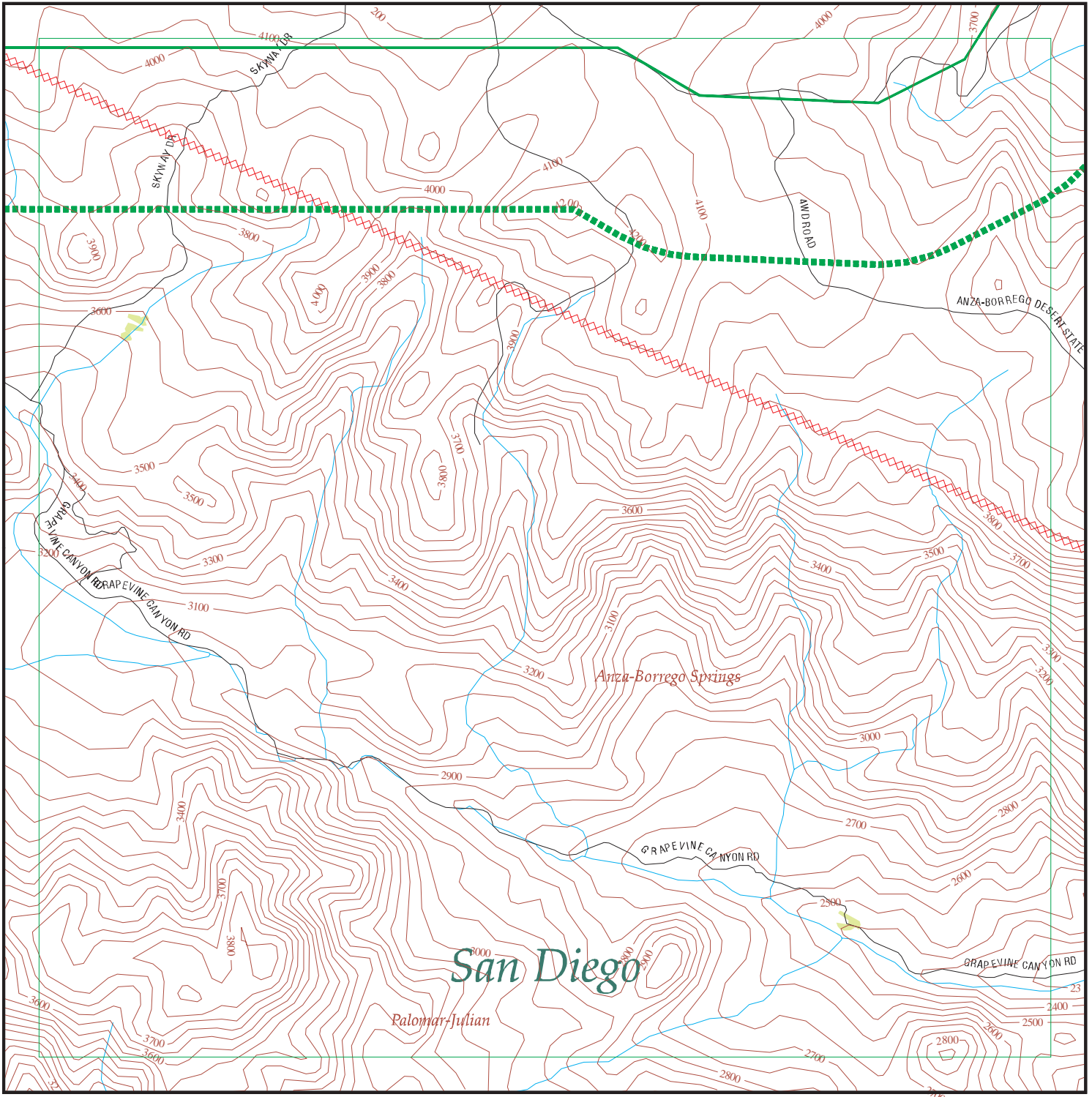


Scale in Miles

FOCUS MAP 6 ORPHAN SUMMARY

City	EDR ID	Site Name	Site Address	Zip	Database(s)
JULIAN	S107737673	JULIAN BURNSITE II	EAST END OF PLEASANT VIEW DRIVE	92036	SWF/LF
JULIAN	S104735567	FORMER AT & T ULIAN FACILITY	23690 VOLCAN RD	92036	LUST, San Diego Co. HMMD, SWEEP UST
RANCHITA	S107737681	RANCHITA TS	37500 BLK. MONTEZUMA VALLEY ROAD	92066	SWF/LF
WARNER SPRINGS	A100176447	OAK GROVE STATION	37560 HWY. 79	92086	AST
WARNER SPRINGS	S102434866	PACIFIC BELL AT WARNER SPRINGS	HWY 79	92086	LUST, Cortese
WARNER SPRINGS	S106932269	SKY SAILING	31930 HIGHWAY 79	92086	SWEEPS UST
WARNER SPRINGS	S106934229	WARNER SPRINGS	HIGHWAY 79	92086	SWEEPS UST
WARNER SPRINGS	S106934231	WARNER SPRINGS RANCH SERV STN	31652 HIGHWAY 79	92086	SWEEPS UST
WARNER SPRINGS	S106934398	WESTFORK HONOR CAMP - STATION	HWY 79 5 MI NORH WAR	92086	SWEEPS UST
WARNER SPRINGS	U001572518	WARNER SPRINGS	HIGHWAY 79 38 N/O WARNER SPRIN	92086	HIST UST
WARNER SPRINGS	U003942889	V&M SUNSHINE SUMMIT	35230 HIGHWAY 79	92086	UST
WARNER SPRINGS	U001572521	WESTFORK HONOR CAMP - STATION	HIGHWAY 79, 5 MILE NORTH - WAR	92086	HIST UST
WARNER SPRINGS	S106932667	SUMMET CENTER	SMT CT HWY 79	92086	SWEEPS UST

Focus Map 7



EDR DataMap® - Environmental Atlas

Sunrise Powerlink Project

Legend

- | | | | | |
|-----------------------------|-------------------------|-------------|-------------------|--------------|
| Roads | Waterways | Powerlines | Water | Listed Sites |
| Major Roads | Railroads | Pipelines | Superfund Sites | |
| Contour Lines | Study Boundary | Fault Lines | Federal DOD Sites | |
| National Wetlands Inventory | Indian Reservations BIA | | | |

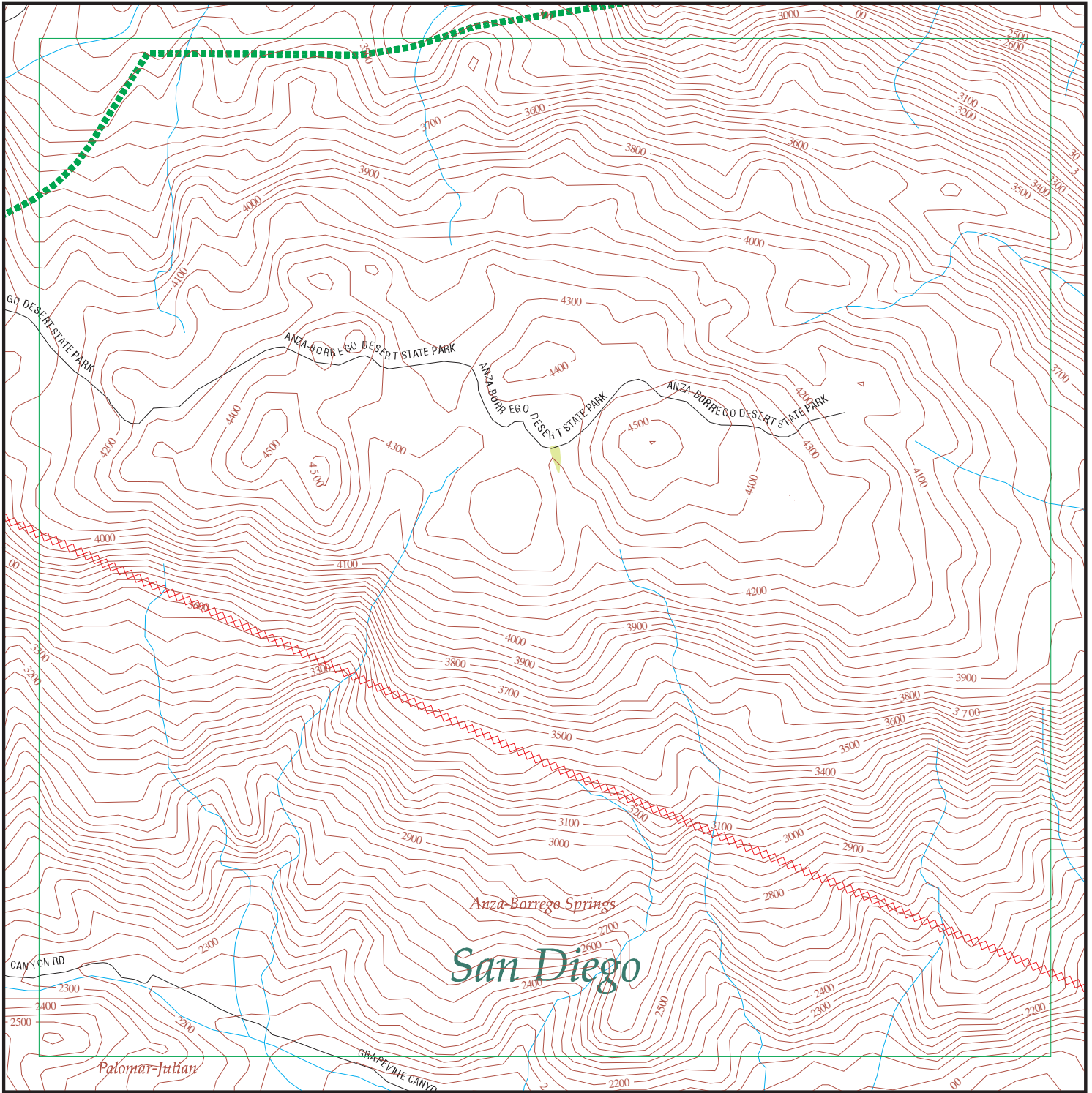


Scale in Miles

FOCUS MAP 7 ORPHAN SUMMARY

City	EDR ID	Site Name	Site Address	Zip	Database(s)
BORREGO SPRINGS	A100160581	OCTILLO WELLS	5172 HWY. 78	92004	AST
BORREGO SPRINGS	S105481901	BORREGO SITES/CARRIZO IMPACT SITE (J09C	ANZA-BORREGO DESERT STATE PARK	92004	Cal-Sites, AWP
BORREGO SPRINGS	S107735958	BORREGO SITES (J09CA701100 AND J09CA701800 AND OTH	ANZA-BORREGO DESERT STATE PARK	92004	AWP, ENVIROSTOR
BORREGO SPRINGS	1000455545	BORREGO LANDFILL	2449 PALM CANYON DR	92004	RCRA-SQG, LUST, SWF/LF, San Diego Co. HMMD, EMI, CA WDS
RANCHITA	S107737681	RANCHITA TS	37500 BLK. MONTEZUMA VALLEY ROAD	92066	SWF/LF
WARNER SPRINGS	S102434866	PACIFIC BELL AT WARNER SPRINGS	HWY 79	92086	LUST, Cortese
WARNER SPRINGS	U003942889	V&M SUNSHINE SUMMIT	35230 HIGHWAY 79	92086	UST

Focus Map 8



EDR DataMap® - Environmental Atlas

Sunrise Powerlink Project

Legend

- | | | | | |
|-----------------------------|-------------------------|-------------|-------------------|--------------|
| Roads | Waterways | Powerlines | Water | Listed Sites |
| Major Roads | Railroads | Pipelines | Superfund Sites | |
| Contour Lines | Study Boundary | Fault Lines | Federal DOD Sites | |
| National Wetlands Inventory | Indian Reservations BIA | | | |




Scale in Miles

FOCUS MAP 8 ORPHAN SUMMARY

City	EDR ID	Site Name	Site Address	Zip	Database(s)
BORREGO SPRINGS	A100160581	OCTILLO WELLS	5172 HWY. 78	92004	AST
BORREGO SPRINGS	S105481901	BORREGO SITES/CARRIZO IMPACT SITE (J09C	ANZA-BORREGO DESERT STATE PARK	92004	Cal-Sites, AWP
BORREGO SPRINGS	S107735958	BORREGO SITES (J09CA701100 AND J09CA701800 AND OTH	ANZA-BORREGO DESERT STATE PARK	92004	AWP, ENVIROSTOR
BORREGO SPRINGS	1000455545	BORREGO LANDFILL	2449 PALM CANYON DR	92004	RCRA-SQG, LUST, SWF/LF, San Diego Co. HMMD, EMI, CA WDS
WARNER SPRINGS	S102434866	PACIFIC BELL AT WARNER SPRINGS	HWY 79	92086	LUST, Cortese
WARNER SPRINGS	U003942889	V&M SUNSHINE SUMMIT	35230 HIGHWAY 79	92086	UST

Focus Map 9



EDR DataMap® - Environmental Atlas

Sunrise Powerlink Project

Legend

- | | | | | |
|-----------------------------|----------------|-------------------------|-------------------|--------------|
| Roads | Waterways | Powerlines | Water | Listed Sites |
| Major Roads | Railroads | Pipelines | Superfund Sites | |
| Contour Lines | Study Boundary | Fault Lines | Federal DOD Sites | |
| National Wetlands Inventory | | Indian Reservations BIA | | |

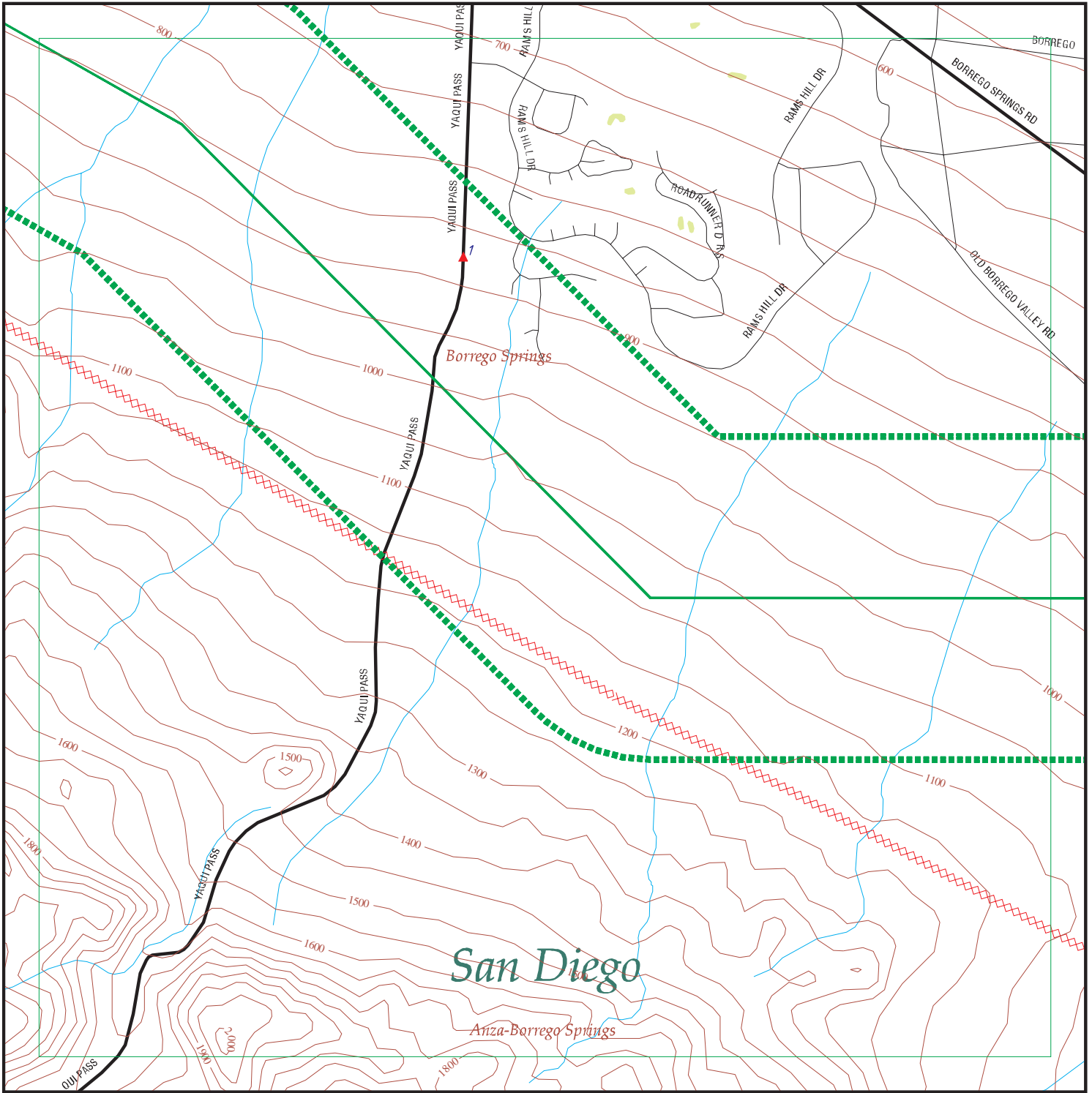


Scale in Miles

FOCUS MAP 9 ORPHAN SUMMARY

City	EDR ID	Site Name	Site Address	Zip	Database(s)
BORREGO SPRINGS	A100160581	OCTILLO WELLS	5172 HWY. 78	92004	AST
BORREGO SPRINGS	S106152861	BORRO BEND MOBIL	6001 HY 78	92004	LUST
BORREGO SPRINGS	S106152968	RED BARN	5965 HY 78	92004	LUST
BORREGO SPRINGS	S106875210	OCOTIO WELLS DIST., CA STATE REC.	5172 HY 78	92004	LUST
BORREGO SPRINGS	S105481901	BORREGO SITES/CARRIZO IMPACT SITE (J09C	ANZA-BORREGO DESERT STATE PARK	92004	Cal-Sites, AWP
BORREGO SPRINGS	S107735958	BORREGO SITES (J09CA701100 AND J09CA701800 AND OTH	ANZA-BORREGO DESERT STATE PARK	92004	AWP, ENVIROSTOR
BORREGO SPRINGS	S100726062	DI GIORGIO DEVELOPMENT CORP	DI GIORGIO RD	92004	LUST, San Diego Co. HMMMD, SWEEP UST
BORREGO SPRINGS	S105694433	BORREGO SPRINGS DEVELOPMENT CO	DI GIORGIO RD	92004	LUST
BORREGO SPRINGS	1000455545	BORREGO LANDFILL	2449 PALM CANYON DR	92004	RCRA-SQG, LUST, SWF/LF, San Diego Co. HMMMD, EMI, CA WDS
BORREGO SPRINGS	S106152887	COUNTY OF SD-BORR SPGS LANDFIL	2449 PALM CANYON DR	92004	LUST
OCOTILLO	S106716213	LAZARE PROPERTY	IN-KO-PAK RD / I 8	92004	LUST

Focus Map 10



EDR DataMap® - Environmental Atlas

Sunrise Powerlink Project

Legend

- | | | | | |
|-----------------------------|-------------------------|-------------|-------------------|--------------|
| Roads | Waterways | Powerlines | Water | Listed Sites |
| Major Roads | Railroads | Pipelines | Superfund Sites | |
| Contour Lines | Study Boundary | Fault Lines | Federal DOD Sites | |
| National Wetlands Inventory | Indian Reservations BIA | | | |



Scale in Miles

FOCUS MAP 10 SUMMARY

<u>Database</u>	<u>Total Plotted</u>
<u>FEDERAL RECORDS</u>	
NPL	0
Proposed NPL	0
Delisted NPL	0
NPL RECOVERY	0
CERCLIS	0
CERC-NFRAP	0
CORRACTS	0
RCRA TSD	0
RCRA Lg. Quan. Gen.	0
RCRA Sm. Quan. Gen.	0
ERNS	0
HMIRS	0
US ENG CONTROLS	0
US INST CONTROL	0
DOD	0
FUDS	0
US BROWNFIELDS	0
CONSENT	0
ROD	0
UMTRA	0
ODI	0
TRIS	0
TSCA	0
FTTS	0
SSTS	0
ICIS	0
PADS	0
MLTS	0
MINES	0
FINDS	0
RAATS	0
<u>STATE AND LOCAL RECORDS</u>	
AWP	0
Cal-Sites	0
CA Bond Exp. Plan	0
SCH	0
Toxic Pits	0
State Landfill	0
CA WDS	0
WMUDS/SWAT	0
Cortese	1
SWRCY	0
LUST	1
CA FID UST	0
SLIC	0
UST	0

FOCUS MAP 10 SUMMARY

<u>Database</u>	<u>Total Plotted</u>
HIST UST	0
AST	0
SWEEPS UST	1
CHMIRS	0
Notify 65	0
DEED	0
VCP	0
DRYCLEANERS	0
WIP	0
CDL	0
HAZNET	1
EMI	0
ENVIROSTOR	0
 <u>TRIBAL RECORDS</u>	
INDIAN RESERV	0
INDIAN LUST	0
INDIAN UST	0
 <u>EDR PROPRIETARY RECORDS</u>	
Manufactured Gas Plants	0

NOTES:

Sites may be listed in more than one database

MAP FINDINGS
FOCUS MAP 10

Map ID	Site	Database(s)	EPA ID Number
1	LA CASA DEL ZORRO 3845 YAQUI PASS RD BORREGO SPRINGS, CA 92004	HAZNET LUST Cortese San Diego Co. HMMD SWEEPS UST	S102795360 N/A
	<p>HAZNET:</p> <p>Gepaid: CAC000878088</p> <p>TSD EPA ID: CAT080010101</p> <p>Gen County: San Diego</p> <p>Tsd County: San Diego</p> <p>Tons: .2085</p> <p>Facility Address 2: Not reported</p> <p>Waste Category: Hydrocarbon solvents (benzene, hexane, Stoddard, etc.)</p> <p>Disposal Method: Transfer Station</p> <p>Contact: OGDEN ENVIRO</p> <p>Telephone: (000) 000-0000</p> <p>Mailing Name: Not reported</p> <p>Mailing Address: 5510 MOOREHOUSE DR SAN DIEGO, CA 92121</p> <p>County San Diego</p> <p>State LUST:</p> <p>Cross Street: Not reported</p> <p>Qty Leaked: Not reported</p> <p>Case Number Not reported</p> <p>Reg Board: Colorado River Basin Region</p> <p>Chemical: Gasoline</p> <p>Lead Agency: Local Agency</p> <p>Local Agency : 37000L</p> <p>Case Type: Drinking Water Aquifer affected</p> <p>Status: Case Closed</p> <p>Review Date: Not reported</p> <p>Workplan: Not reported</p> <p>Pollution Char: Not reported</p> <p>Remed Action: Not reported</p> <p>Monitoring: Not reported</p> <p>Close Date: 1987-05-28 00:00:00</p> <p>Release Date: 1987-05-28 00:00:00</p> <p>Cleanup Fund Id : Not reported</p> <p>Discover Date : 1987-05-28 00:00:00</p> <p>Enforcement Dt : Not reported</p> <p>Enf Type: Cleanup and Abatement Orders</p> <p>Enter Date : Not reported</p> <p>Funding: Not reported</p> <p>Staff Initials: KH</p> <p>How Discovered: Not reported</p> <p>How Stopped: Not reported</p> <p>Interim : Not reported</p> <p>Leak Cause: Not reported</p> <p>Leak Source: Not reported</p> <p>MTBE Date : Not reported</p> <p>Max MTBE GW : Not reported</p> <p>MTBE Tested: Site NOT Tested for MTBE.Includes Unknown and Not Analyzed.</p> <p>Priority: High priority</p> <p>Local Case # : H19369-001</p> <p>Beneficial: MUN,AGR,IND,FRSH,GWR,REC-1,REC-2,WARM,WILD,RARE</p> <p>Staff : RSF</p> <p>GW Qualifier : Not reported</p> <p>Max MTBE Soil : Not reported</p> <p>Confirm Leak: Not reported</p> <p>Prelim Assess: Not reported</p> <p>Remed Plan: Not reported</p>		

MAP FINDINGS
FOCUS MAP 10

Map ID Site Database(s) EPA ID Number

LA CASA DEL ZORRO (Continued)

S102795360

Soil Qualifier : Not reported
 Hydr Basin #: 722.13
 Operator : Not reported
 Oversight Prgm: LUST
 Review Date : Not reported
 Stop Date : 1987-05-28 00:00:00
 Work Suspended :Not reported
 Responsible Party:PHIL HERRON, P.E.
 RP Address: P.O. BOX 1530
 Global Id: T0608149339
 Org Name: Not reported
 Contact Person: Not reported
 MTBE Conc: 0
 Mtbe Fuel: 1
 Water System Name: Not reported
 Well Name: Not reported
 Distance To Lust: 0
 Waste Discharge Global ID: Not reported
 Waste Disch Assigned Name: Not reported
 Summary : Not reported

LUST Region 7:

Lead Agency: Local Agency
 Status: 9 - CASE CLOSED
 Region: 7
 Case Num: n/a
 Case Worker: Not reported
 ID : 887
 Global ID : T0608149339
 Substance : Regular gasoline

CORTESE:

Region: CORTESE
 Fac Address 2: 3845 YAQUI PASS ROAD

HMMD:

Facility ID: 119369	Business Code: 6HK26
Inactive Indicator: Active	Permit Expiration: Not reported
SIC: Not reported	2nd Name: Not reported
Owner: Not reported	
Mailing Address: BORREGO SPRINGS	
CA	
92004	
Corporate Code: Not reported	Fire Dept District: Borrego Springs
Census Tract #: 210	EPA ID: CAL000060435
Inspection Date: 01/29/04	Reinspection Date: Not reported
Inspector Name: LBODENEH	Gas Station: Not reported
Facility Contact: DAVID SHOUP	Delinquent Flag: Not Delinquent
Property Owner: THE COPLEY PRESS INC	
PO Address: 92038	
Tank Owner: THE COPLEY NEWSPAPERS	Facility Phone : 760-767-5323
TO Address: La Jolla	
CA	
92037	
Last Update: 05/10/05	
Last Delinquent Letter: Not reported	
Last Letter Type: Not reported	
Violation Notice Issued: Not reported	
Map Code/Business Plan on File: Not reported	

MAP FINDINGS
FOCUS MAP 10

Map ID Site Database(s) EPA ID Number

LA CASA DEL ZORRO (Continued)

S102795360

Business Plan Acceptance Date: Not reported
Reinspection Date Y2K Compatible: 07/29/05

HMMD DISCLOSURE INVENTORY:

Chemical Name: Not reported
Case Number: Not reported
Item Number: Not reported
Stored at 1 Time: Not reported
Measurement Units: Not reported
Carcinogen: No Annual Qty String: Not reported
Quantity Stored At One Time: Not reported
Annual Quantity String: Not reported
1st Hazard Category: Not reported
2nd Hazard Category: Not reported

HMMD UNDERGROUND TANKS:

Tank Number: T001 Tank ID Number: AT4525
Capacity (Gal): 550 Tank Exempt: Not reported
Waste or Product: Not reported Tank Contents: Not reported

Tank Number: T004 Tank ID Number: NT 0621
Capacity (Gal): 500 Tank Exempt: Not reported
Waste or Product: Not reported Tank Contents: Not reported

HMMD WASTE STREAMS:

Inspection Date: 01/29/04 Waste Item #: 221
Waste Code: 221 Waste Name: WASTE OIL & MIXED OI
Qty at Inspection: 500 Annual Quantity: 175
Measurement Unit: GAL
Treatment Method: 001 RECYCLE Storage Method: METAL DRUM
Waste Description: WASTE OIL Haz Waste Hauler: 0015 ASBURY ENVIR. SERVIC
Carcinogen: No
Carcinogen: No Annual Qty String: 175
Quantity String: 500

Inspection Date: 01/29/04 Waste Item #: 888
Waste Code: 888 Waste Name: USED OIL FILTERS
Qty at Inspection: 2 Annual Quantity: 100
Measurement Unit: LBS
Treatment Method: 888 FILTERS/METAL RE Storage Method: METAL DRUM
Waste Description: SPENT OIL FILTERS Haz Waste Hauler: 0015 ASBURY ENVIR. SERVIC
Carcinogen: No
Carcinogen: No Annual Qty String: 100
Quantity String: 2

HMMD VIOLATIONS:

Inspection Date: 07/27/99 Occurrences: Not reported
Waste Code: Not reported
Type of Violation: 6HV0215
Violation Description: OIL FILTERS IMPROPERLY MANAGED

Inspection Date: 07/27/99 Occurrences: Not reported
Waste Code: Not reported
Type of Violation: 6HV1003
Violation Description: HMBP NOT AMENDED W/IN 30 DAYS

Inspection Date: 10/09/00 Occurrences: Not reported
Waste Code: Not reported
Type of Violation: 6HV0202

MAP FINDINGS
FOCUS MAP 10

Map ID	Site	Database(s)	EPA ID Number
--------	------	-------------	---------------

LA CASA DEL ZORRO (Continued)

S102795360

Violation Description:	WASTE CONTAINER W/O LABELS		
Inspection Date:	10/09/00	Occurrences:	Not reported
Waste Code:	Not reported		
Type of Violation:	6HV0301		
Violation Description:	HAZWASTE:UNAUTHORIZED DISPOSAL		
Inspection Date:	10/09/00	Occurrences:	Not reported
Waste Code:	Not reported		
Type of Violation:	6HV1003		
Violation Description:	HMBP NOT AMENDED W/IN 30 DAYS		
Inspection Date:	01/29/04	Occurrences:	Not reported
Waste Code:	Not reported		
Type of Violation:	6HV1003		
Violation Description:	HMBP NOT AMENDED W/IN 30 DAYS		
Inspection Date:	01/29/04	Occurrences:	Not reported
Waste Code:	Not reported		
Type of Violation:	6HV1005		
Violation Description:	HMBP: NO ER CONTACTS LISTED		
Inspection Date:	01/29/04	Occurrences:	Not reported
Waste Code:	Not reported		
Type of Violation:	6HV0401		
Violation Description:	TRAINING RECORDS UNAVAILABLE		

[Click this hyperlink](#) while viewing on your computer to access additional CA HMMMD detail in the EDR Site Report.

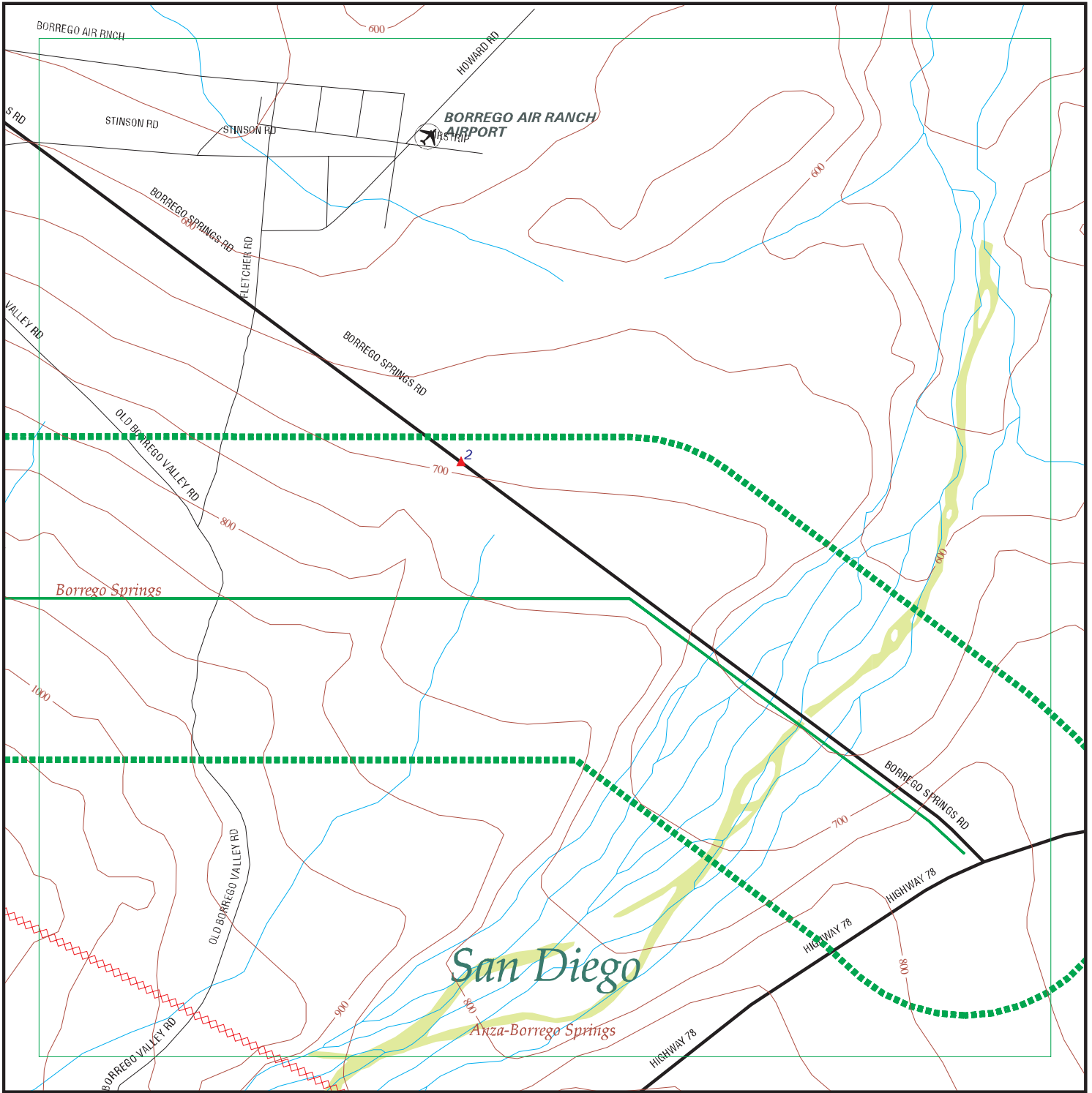
SWEEPS:

Status :	A
Comp Number :	19369
Number :	9
Board Of Equalization :	44-023019
Ref Date :	Not reported
Act Date :	06-26-92
Created Date :	02-29-88
Tank Status :	A
Owner Tank Id :	Not reported
Swrcb Tank Id :	37-000-019369-000001
Actv Date :	Not reported
Capacity :	500
Tank Use :	PETROLEUM
Stg :	W
Content :	Not reported
Number Of Tanks :	1

FOCUS MAP 10 ORPHAN SUMMARY

City	EDR ID	Site Name	Site Address	Zip	Database(s)
BORREGO SPRINGS	A100160581	OCTILLO WELLS	5172 HWY. 78	92004	AST
BORREGO SPRINGS	S105481901	BORREGO SITES/CARRIZO IMPACT SITE (J09C	ANZA-BORREGO DESERT STATE PARK	92004	Cal-Sites, AWP
BORREGO SPRINGS	S107735958	BORREGO SITES (J09CA701100 AND J09CA701800 AND OTH	ANZA-BORREGO DESERT STATE PARK	92004	AWP, ENVIROSTOR
BORREGO SPRINGS	1000250237	PACIFIC BELL	2.5 MILES E/O BORREGO SPRINGS	92004	RCRA-SQG, FINDS, HAZNET
BORREGO SPRINGS	1000455545	BORREGO LANDFILL	2449 PALM CANYON DR	92004	RCRA-SQG, LUST, SWF/LF, San Diego Co. HMMD, EMI, CA WDS
BORREGO SPRINGS	S104748901	BORREGO MEDICAL CENTER	4343 YAQUI PASS RD	92004	San Diego Co. HMMD, SWEEPS UST

Focus Map 11



EDR DataMap® - Environmental Atlas

Sunrise Powerlink Project

Legend

- | | | | | |
|-----------------------------|-------------------------|-------------|-------------------|--------------|
| Roads | Waterways | Powerlines | Water | Listed Sites |
| Major Roads | Railroads | Pipelines | Superfund Sites | |
| Contour Lines | Study Boundary | Fault Lines | Federal DOD Sites | |
| National Wetlands Inventory | Indian Reservations BIA | | | |



Scale in Miles

FOCUS MAP 11 SUMMARY

<u>Database</u>	<u>Total Plotted</u>
<u>FEDERAL RECORDS</u>	
NPL	0
Proposed NPL	0
Delisted NPL	0
NPL RECOVERY	0
CERCLIS	0
CERC-NFRAP	0
CORRACTS	0
RCRA TSD	0
RCRA Lg. Quan. Gen.	0
RCRA Sm. Quan. Gen.	0
ERNS	0
HMIRS	0
US ENG CONTROLS	0
US INST CONTROL	0
DOD	0
FUDS	0
US BROWNFIELDS	0
CONSENT	0
ROD	0
UMTRA	0
ODI	0
TRIS	0
TSCA	0
FTTS	0
SSTS	0
ICIS	0
PADS	0
MLTS	0
MINES	0
FINDS	0
RAATS	0
<u>STATE AND LOCAL RECORDS</u>	
AWP	0
Cal-Sites	0
CA Bond Exp. Plan	0
SCH	0
Toxic Pits	0
State Landfill	0
CA WDS	0
WMUDS/SWAT	0
Cortese	0
SWRCY	0
LUST	0
CA FID UST	0
SLIC	0
UST	0

FOCUS MAP 11 SUMMARY

<u>Database</u>	<u>Total Plotted</u>
HIST UST	0
AST	0
SWEEPS UST	0
CHMIRS	0
Notify 65	0
DEED	0
VCP	0
DRYCLEANERS	0
WIP	0
CDL	0
HAZNET	1
EMI	0
ENVIROSTOR	0
 <u>TRIBAL RECORDS</u>	
INDIAN RESERV	0
INDIAN LUST	0
INDIAN UST	0
 <u>EDR PROPRIETARY RECORDS</u>	
Manufactured Gas Plants	0

NOTES:

Sites may be listed in more than one database

MAP FINDINGS
FOCUS MAP 11

Map ID	Site	Database(s)	EPA ID Number
2	LA CASA DEL ZORRO 4703 BORREGO SPRINGS RD BORREGO SPRINGS, CA 92004	HAZNET	S102814114 N/A
	HAZNET: Gepaid: CAL000060435 TSD EPA ID: CAT080025711 Gen County: 3 Tsd County: San Bernardino Tons: .0625 Facility Address 2: Not reported Waste Category: Aqueous solution with less than 10% total organic residues Disposal Method: Not reported Contact: COPLEY PRESS INC THE Telephone: (000) 000-0000 Mailing Name: Not reported Mailing Address: 3845 YAQUI PASS RD BORREGO SPRINGS, CA 92004 County 3 Gepaid: CAL000060435 TSD EPA ID: CAT080025711 Gen County: 3 Tsd County: San Bernardino Tons: .0000 Facility Address 2: Not reported Waste Category: Waste oil and mixed oil Disposal Method: Not reported Contact: COPLEY PRESS INC THE Telephone: (000) 000-0000 Mailing Name: Not reported Mailing Address: 3845 YAQUI PASS RD BORREGO SPRINGS, CA 92004 County 3 Gepaid: CAL000060435 TSD EPA ID: CAD028409019 Gen County: 3 Tsd County: Los Angeles Tons: 1.7722 Facility Address 2: Not reported Waste Category: Tank bottom waste Disposal Method: Treatment, Tank Contact: COPLEY PRESS INC THE Telephone: (000) 000-0000 Mailing Name: Not reported Mailing Address: 3845 YAQUI PASS RD BORREGO SPRINGS, CA 92004 County 3 Gepaid: CAL000060435 TSD EPA ID: CAT080013352 Gen County: 3 Tsd County: Los Angeles Tons: .0834 Facility Address 2: Not reported Waste Category: Unspecified aqueous solution Disposal Method: Recycler Contact: COPLEY PRESS INC THE Telephone: (000) 000-0000 Mailing Name: Not reported		

MAP FINDINGS
FOCUS MAP 11

<u>Map ID</u>	<u>Site</u>	<u>Database(s)</u>	<u>EPA ID Number</u>
---------------	-------------	--------------------	----------------------

LA CASA DEL ZORRO (Continued)

S102814114

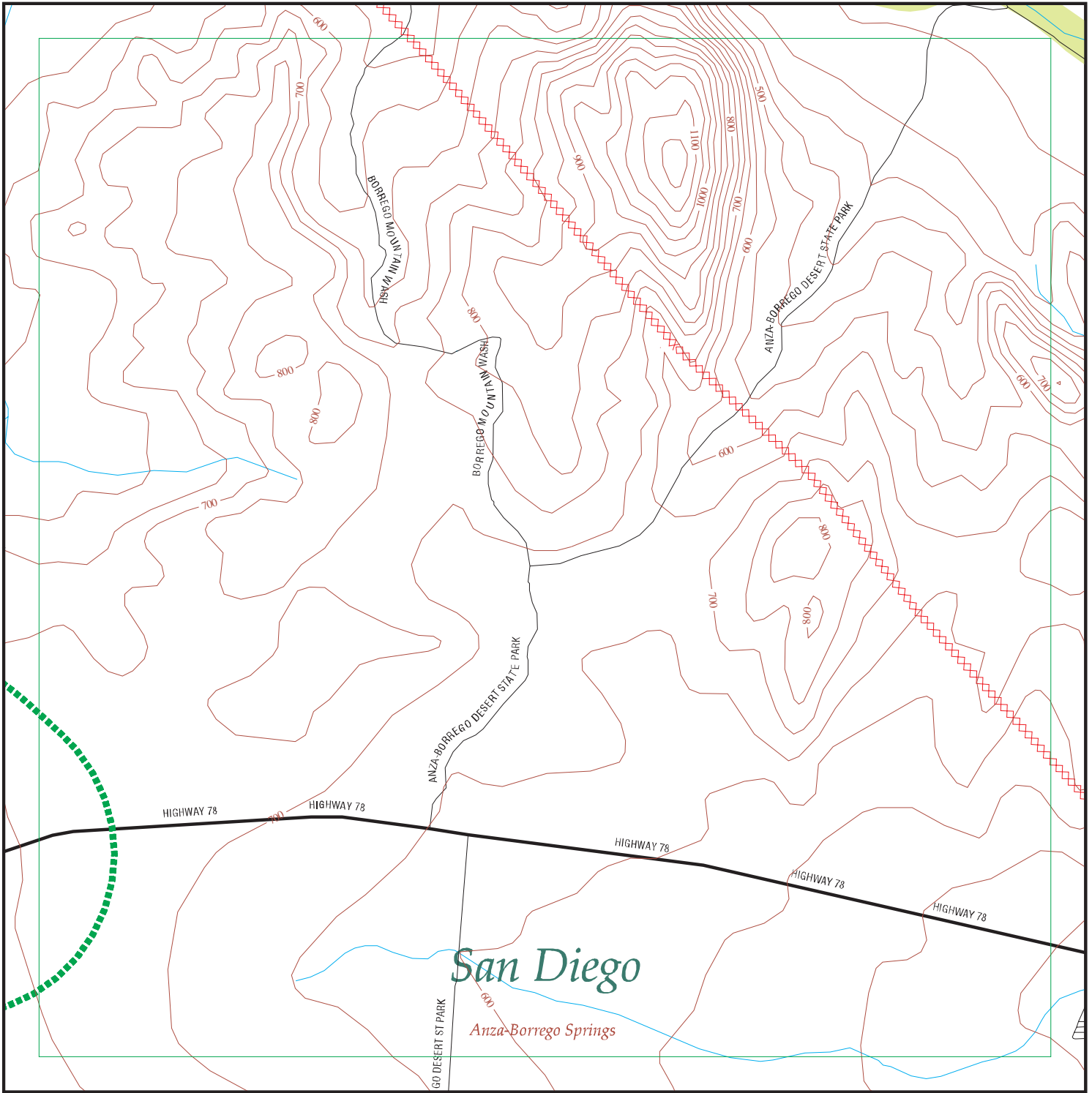
Mailing Address: 3845 YAQUI PASS RD
BORREGO SPRINGS, CA 92004
County 3
Gepaid: CAL000060435
TSD EPA ID: CAT080013352
Gen County: 3
Tsd County: Los Angeles
Tons: .0625
Facility Address 2: Not reported
Waste Category: Unspecified aqueous solution
Disposal Method: Recycler
Contact: COPLEY PRESS INC THE
Telephone: (000) 000-0000
Mailing Name: Not reported
Mailing Address: 3845 YAQUI PASS RD
BORREGO SPRINGS, CA 92004
County 3

[Click this hyperlink](#) while viewing on your computer to access
1 additional CA HAZNET record(s) in the EDR Site Report.

FOCUS MAP 11 ORPHAN SUMMARY

City	EDR ID	Site Name	Site Address	Zip	Database(s)
BORREGO SPRINGS	A100160581	OCTILLO WELLS	5172 HWY. 78	92004	AST
BORREGO SPRINGS	S105481901	BORREGO SITES/CARRIZO IMPACT SITE (J09C	ANZA-BORREGO DESERT STATE PARK	92004	Cal-Sites, AWP
BORREGO SPRINGS	S107735958	BORREGO SITES (J09CA701100 AND J09CA701800 AND OTH	ANZA-BORREGO DESERT STATE PARK	92004	AWP, ENVIROSTOR
BORREGO SPRINGS	1000250237	PACIFIC BELL	2.5 MILES E/O BORREGO SPRINGS	92004	RCRA-SQG, FINDS, HAZNET
BORREGO SPRINGS	1000455545	BORREGO LANDFILL	2449 PALM CANYON DR	92004	RCRA-SQG, LUST, SWF/LF, San Diego Co. HMMMD, EMI, CA WDS

Focus Map 12



EDR DataMap® - Environmental Atlas

Sunrise Powerlink Project

Legend

- | | | | | |
|-----------------------------|-------------------------|-------------|-------------------|--------------|
| Roads | Waterways | Powerlines | Water | Listed Sites |
| Major Roads | Railroads | Pipelines | Superfund Sites | |
| Contour Lines | Study Boundary | Fault Lines | Federal DOD Sites | |
| National Wetlands Inventory | Indian Reservations BIA | | | |

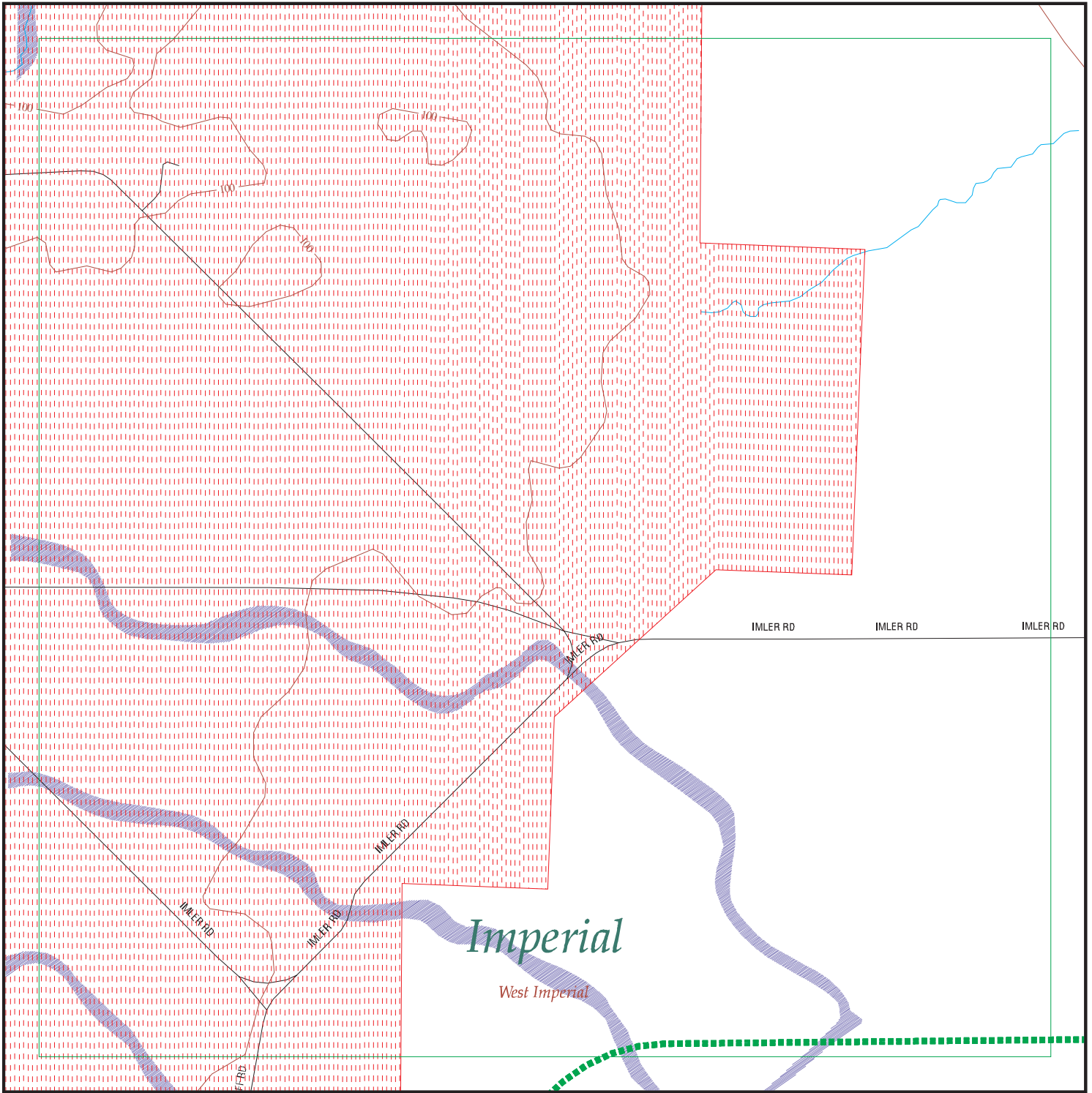


Scale in Miles

FOCUS MAP 12 ORPHAN SUMMARY

City	EDR ID	Site Name	Site Address	Zip	Database(s)
BORREGO SPRINGS	A100160581	OCTILLO WELLS	5172 HWY. 78	92004	AST
BORREGO SPRINGS	S105481901	BORREGO SITES/CARRIZO IMPACT SITE (J09C	ANZA-BORREGO DESERT STATE PARK	92004	Cal-Sites, AWP
BORREGO SPRINGS	S107735958	BORREGO SITES (J09CA701100 AND J09CA701800 AND OTH	ANZA-BORREGO DESERT STATE PARK	92004	AWP, ENVIROSTOR
BORREGO SPRINGS	1000250237	PACIFIC BELL	2.5 MILES E/O BORREGO SPRINGS	92004	RCRA-SQG, FINDS, HAZNET
BORREGO SPRINGS	1000455545	BORREGO LANDFILL	2449 PALM CANYON DR	92004	RCRA-SQG, LUST, SWF/LF, San Diego Co. HMMMD, EMI, CA WDS

Focus Map 13



EDR DataMap® - Environmental Atlas

Sunrise Powerlink Project

Legend

- | | | | | |
|--------------------|-------------------------|-------------|-------------------|--------------|
| Roads | Waterways | Powerlines | Water | Listed Sites |
| Major Roads | Railroads | Pipelines | Superfund Sites | |
| Contour Lines | Study Boundary | Fault Lines | Federal DOD Sites | |
| 100-Yr Flood Zones | Indian Reservations BIA | | | |



Scale in Miles

FOCUS MAP 13 SUMMARY

<u>Database</u>	<u>Total Plotted</u>
<u>FEDERAL RECORDS</u>	
NPL	0
Proposed NPL	0
Delisted NPL	0
NPL RECOVERY	0
CERCLIS	0
CERC-NFRAP	0
CORRACTS	0
RCRA TSD	0
RCRA Lg. Quan. Gen.	0
RCRA Sm. Quan. Gen.	0
ERNS	0
HMIRS	0
US ENG CONTROLS	0
US INST CONTROL	0
DOD	1
FUDS	0
US BROWNFIELDS	0
CONSENT	0
ROD	0
UMTRA	0
ODI	0
TRIS	0
TSCA	0
FTTS	0
SSTS	0
ICIS	0
PADS	0
MLTS	0
MINES	0
FINDS	0
RAATS	0
<u>STATE AND LOCAL RECORDS</u>	
AWP	0
Cal-Sites	0
CA Bond Exp. Plan	0
SCH	0
Toxic Pits	0
State Landfill	0
CA WDS	0
WMUDS/SWAT	0
Cortese	0
SWRCY	0
LUST	0
CA FID UST	0
SLIC	0
UST	0

FOCUS MAP 13 SUMMARY

<u>Database</u>	<u>Total Plotted</u>
HIST UST	0
AST	0
SWEEPS UST	0
CHMIRS	0
Notify 65	0
DEED	0
VCP	0
DRYCLEANERS	0
WIP	0
CDL	0
HAZNET	0
EMI	0
ENVIROSTOR	0
 <u>TRIBAL RECORDS</u>	
INDIAN RESERV	0
INDIAN LUST	0
INDIAN UST	0
 <u>EDR PROPRIETARY RECORDS</u>	
Manufactured Gas Plants	0

NOTES:

Sites may be listed in more than one database

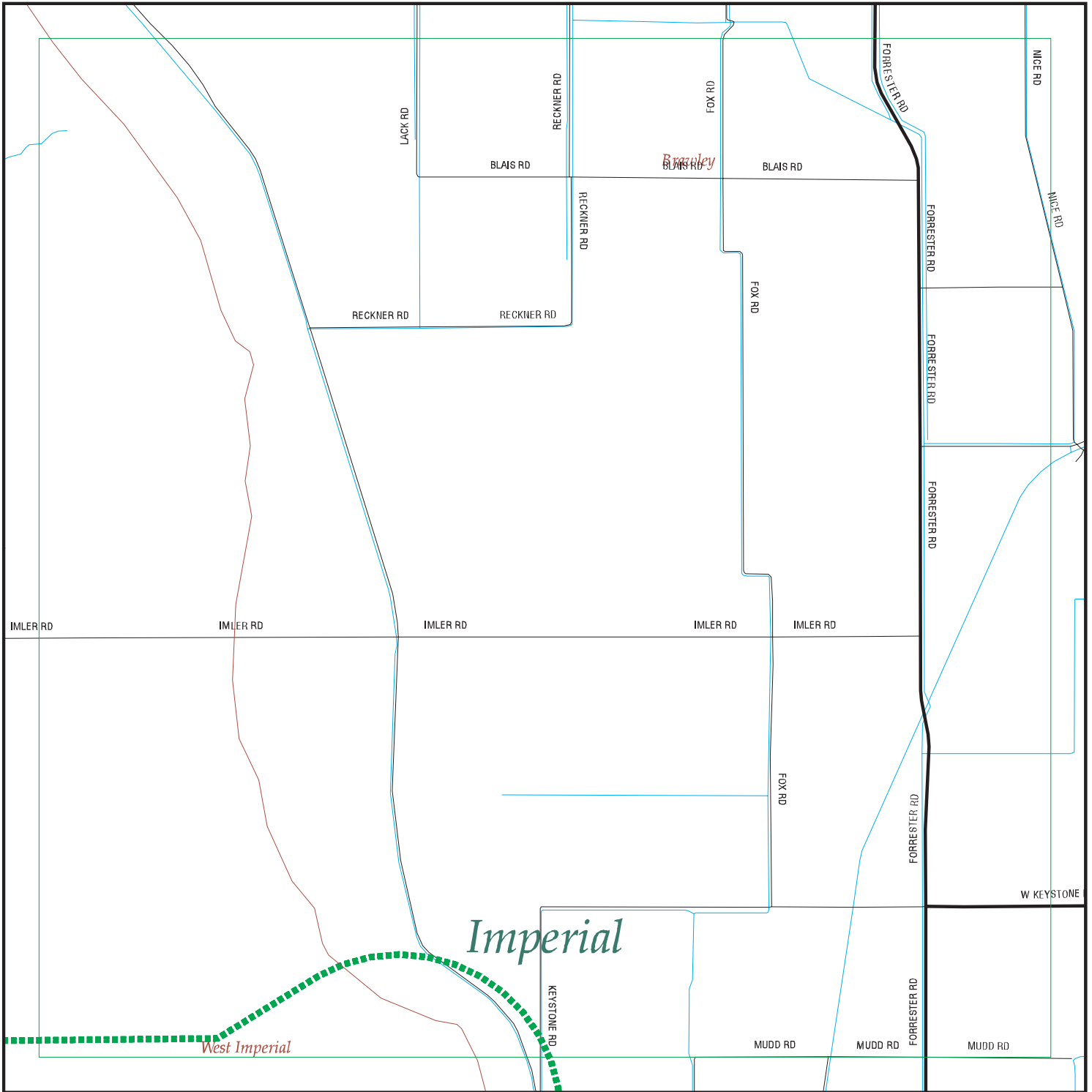
MAP FINDINGS
FOCUS MAP 13

<u>Map ID</u>	<u>Site</u>	<u>Database(s)</u>	<u>EPA ID Number</u>
DOD Region	EL CENTRO NAVAL AUXILIARY AIR STATION EL CENTRO NAVAL AUXILIARY (County), CA FEDERAL LANDS: Feature 1: Navy DOD Feature 2: Not reported Feature 3: Not reported Agency: DOD URL: Not reported Name 1: El Centro Naval Auxiliary Air Station Name 2: Not reported Name 3: Not reported State: CA	DOD	CUSA044961 N/A

FOCUS MAP 13 ORPHAN SUMMARY

City	EDR ID	Site Name	Site Address	Zip	Database(s)
BRAWLEY	1000250492	PACIFIC BELL	HIGHWAY 78 EAST OF BRAWLEY 40 MILES	92227	RCRA-SQG, FINDS
BRAWLEY	1000250484	PACIFIC BELL	HIGHWAY 86	92227	RCRA-SQG, FINDS
BRAWLEY	1003879051	CENTRAL BRAVE AG SERVICE	4380 HWY 86 EL CENTRO HWY	92227	CERC-NFRAP
BRAWLEY	1003879053	CENTRAL BRAVE AG SERVICE	4368 HWY 86 O'CONNEL AIRPORT	92227	CERC-NFRAP
BRAWLEY	S100925077	CENTRAL BRAVE, PESTICIDE FAC.	4378 HWY 86	92227	Toxic Pits
BRAWLEY	1003878642	BRAWLEY CITY OF	BEST CANAL N/BRAWLEY ARPT	92227	CERC-NFRAP
BRAWLEY	1000978116	DESERT VALLEY CO	3301 W HIGHWAY 86	92227	RCRA-SQG, FINDS, WMUDS/SWAT, WDS
BRAWLEY	1001085527	ARID OPERATIONS INC	6502A E HWY 78	92227	RCRA-SQG, FINDS
BRAWLEY	1003879057	BRAWLEY DRUM SITE	ST HWY 111 NEXT/4705 HWY 111	92227	CERC-NFRAP
BRAWLEY	S107863459	FITES ROAD IDS	NEAR 861 FITES RD	92227	SWF/LF
BRAWLEY	1003878431	IMPERIAL CO DUMP SITE #18	WORTHINGTON RD NR NEW RIV	92227	CERC-NFRAP
BRAWLEY CA	S103320618	CENTRAL BRAVE AG SERV 88-079	4378 HWY 86, O'CONNELL AIRPORT	92227	WMUDS/SWAT, CA WDS
DESERT SHORES	S102859998	DESERT SHORES WWTP 98-0	COOLEGE SPRINGS RD/HWY 8	92274	Cortese, CA WDS
GLAMIS	S105023913	GLAMIS BEACH STORE	1001 HIGHWAY 78	92227	LUST, Cortese
IMPERIAL	1000215271	RDO EQUIPMENT CO	3275 HWY 86	92251	RCRA-SQG, FINDS, HIST UST
IMPERIAL	S105024173	THOMAS MOTORS	2329 HIGHWAY 86	92251	LUST, Cortese
IMPERIAL	S105024175	IMPERIAL MACHINERY	3175 HIGHWAY 86	92251	LUST, Cortese
IMPERIAL	S105024176	EMPIRE SOUTHWEST COMPANY	3393 HIGHWAY 86	92251	LUST, Cortese
IMPERIAL	U004050514	CALIFORNIA HIGHWAY PATROL	2331 HIGHWAY 86	92251	UST
IMPERIAL	S103987485	SANTA FE PACIFIC PIPELINE - IMPERIAL	345 ATEN ROAD	92251	HAZNET, CHMIRS, SLIC, EMI
IMPERIAL	1003879889	QUECHAN LANDFILL	FORT YUMA INDIAN RESERVATION	92251	CERC-NFRAP
IMPERIAL	1000166695	UNOCAL SVC STA #6228	9093 IMPERIAL HWY	92251	RCRA-SQG, FINDS
IMPERIAL	S100676251	SW MRKT'G,COTTON SEED DELINT'G	IMPERIAL COUNTY FAIRGROUNDS	92251	Toxic Pits
OASIS	S101631107	ALAMO DISCOUNT MARKET	81050 HIGHWAY 86	92274	CA FID UST, SWEEPS UST
OASIS	S105025336	ALAMO DISCOUNT STORE	81050 HIGHWAY 86	92274	LUST, Cortese
OASIS	U001967915	OASIS STATION	80705 HIGHWAY 86	92274	LUST, CA FID UST, SWEEPS UST
OASIS	U003802011	ALAMO DISCOUNT MARKET	81050 HWY 86	92274	LUST, UST
OASIS	U003802948	OASIS STATION	80705 HWY 86	92274	UST
THERMAL	S106153000	TORRENCE FARMS	54050 HIGHWAY 86	92274	LUST
THERMAL	U001574202	HORNUNG RANCH	92-770 HWY 86	92274	HIST UST
THERMAL	U001574231	TINACHI RANCH	HIGHWAY 86	92274	HIST UST
THERMAL	U002095291	CHAPALLA MARKET	66351 HWY 86	92274	CA FID UST, SWEEPS UST
THERMAL	U003096093	CHAPALA MARKET	66351 HWY 86	92274	UST
THERMAL	U001574217	PETER RABBIT FARMS	AVE 58 BETWEEN HWY 86 / VAN	92274	HIST UST
THERMAL	S107736881	NEW OASIS ELEMENTARY SCHOOL	SEC OLD HIGHWAY 86 AND AVENUE 74	92274	SCH, ENVIROSTOR

Focus Map 14



EDR DataMap® - Environmental Atlas

Sunrise Powerlink Project

Legend

- | | | | | |
|--------------------|-------------------------|-------------|-------------------|--------------|
| Roads | Waterways | Powerlines | Water | Listed Sites |
| Major Roads | Railroads | Pipelines | Superfund Sites | |
| Contour Lines | Study Boundary | Fault Lines | Federal DOD Sites | |
| 100-Yr Flood Zones | Indian Reservations BIA | | | |

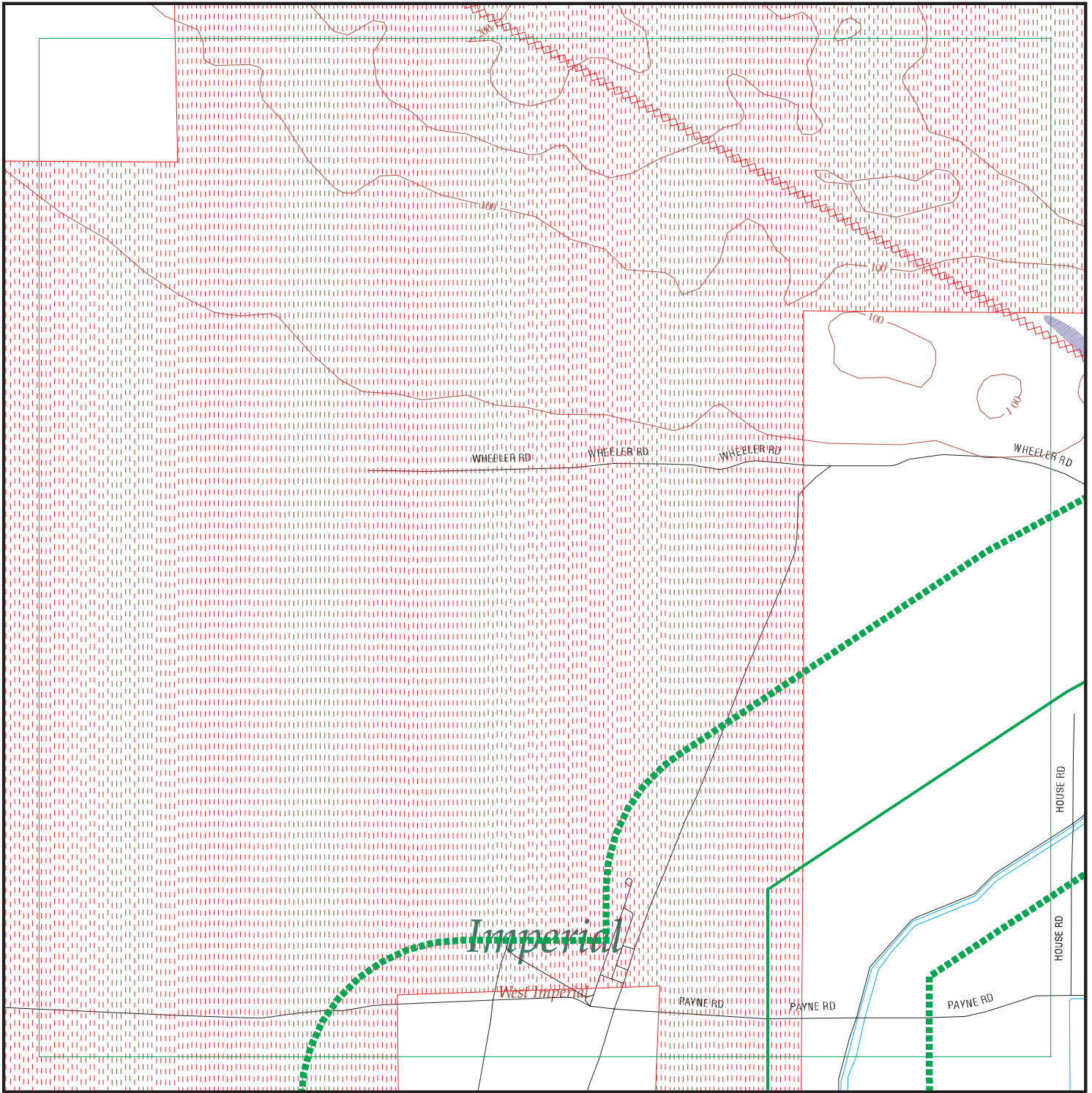


Scale in Miles

FOCUS MAP 14 ORPHAN SUMMARY

City	EDR ID	Site Name	Site Address	Zip	Database(s)
BRAWLEY	1000250492	PACIFIC BELL	HIGHWAY 78 EAST OF BRAWLEY 40 MILES	92227	RCRA-SQG, FINDS
BRAWLEY	1000250484	PACIFIC BELL	HIGHWAY 86	92227	RCRA-SQG, FINDS
BRAWLEY	1003879051	CENTRAL BRAVE AG SERVICE	4380 HWY 86 EL CENTRO HWY	92227	CERC-NFRAP
BRAWLEY	1003879053	CENTRAL BRAVE AG SERVICE	4368 HWY 86 O'CONNEL AIRPORT	92227	CERC-NFRAP
BRAWLEY	S100925077	CENTRAL BRAVE, PESTICIDE FAC.	4378 HWY 86	92227	Toxic Pits
BRAWLEY	1003878642	BRAWLEY CITY OF	BEST CANAL N/BRAWLEY ARPT	92227	CERC-NFRAP
BRAWLEY	1000978116	DESERT VALLEY CO	3301 W HIGHWAY 86	92227	RCRA-SQG, FINDS, WMUDS/SWAT, WDS
BRAWLEY	1001085527	ARID OPERATIONS INC	6502A E HWY 78	92227	RCRA-SQG, FINDS
BRAWLEY	1003879057	BRAWLEY DRUM SITE	ST HWY 111 NEXT/4705 HWY 111	92227	CERC-NFRAP
BRAWLEY	S107863459	FITES ROAD IDS	NEAR 861 FITES RD	92227	SWF/LF
BRAWLEY	1003878431	IMPERIAL CO DUMP SITE #18	WORTHINGTON RD NR NEW RIV	92227	CERC-NFRAP
BRAWLEY CA	S103320618	CENTRAL BRAVE AG SERV 88-079	4378 HWY 86, O'CONNELL AIRPORT	92227	WMUDS/SWAT, CA WDS
DESERT SHORES	S102859998	DESERT SHORES WWTP 98-0	COOLEGE SPRINGS RD/HWY 8	92274	Cortese, CA WDS
GLAMIS	S105023913	GLAMIS BEACH STORE	1001 HIGHWAY 78	92227	LUST, Cortese
IMPERIAL	1000215271	RDO EQUIPMENT CO	3275 HWY 86	92251	RCRA-SQG, FINDS, HIST UST
IMPERIAL	S105024173	THOMAS MOTORS	2329 HIGHWAY 86	92251	LUST, Cortese
IMPERIAL	S105024175	IMPERIAL MACHINERY	3175 HIGHWAY 86	92251	LUST, Cortese
IMPERIAL	S105024176	EMPIRE SOUTHWEST COMPANY	3393 HIGHWAY 86	92251	LUST, Cortese
IMPERIAL	U004050514	CALIFORNIA HIGHWAY PATROL	2331 HIGHWAY 86	92251	UST
IMPERIAL	S103987485	SANTA FE PACIFIC PIPELINE - IMPERIAL	345 ATEN ROAD	92251	HAZNET, CHMIRS, SLIC, EMI
IMPERIAL	1003879889	QUECHAN LANDFILL	FORT YUMA INDIAN RESERVATION	92251	CERC-NFRAP
IMPERIAL	1000166695	UNOCAL SVC STA #6228	9093 IMPERIAL HWY	92251	RCRA-SQG, FINDS
IMPERIAL	S100676251	SW MRKT'G,COTTON SEED DELINT'G	IMPERIAL COUNTY FAIRGROUNDS	92251	Toxic Pits
OASIS	S101631107	ALAMO DISCOUNT MARKET	81050 HIGHWAY 86	92274	CA FID UST, SWEEPS UST
OASIS	S105025336	ALAMO DISCOUNT STORE	81050 HIGHWAY 86	92274	LUST, Cortese
OASIS	U001967915	OASIS STATION	80705 HIGHWAY 86	92274	LUST, CA FID UST, SWEEPS UST
OASIS	U003802011	ALAMO DISCOUNT MARKET	81050 HWY 86	92274	LUST, UST
OASIS	U003802948	OASIS STATION	80705 HWY 86	92274	UST
THERMAL	S106153000	TORRENCE FARMS	54050 HIGHWAY 86	92274	LUST
THERMAL	U001574202	HORNUNG RANCH	92-770 HWY 86	92274	HIST UST
THERMAL	U001574231	TINACHI RANCH	HIGHWAY 86	92274	HIST UST
THERMAL	U002095291	CHAPALLA MARKET	66351 HWY 86	92274	CA FID UST, SWEEPS UST
THERMAL	U003096093	CHAPALA MARKET	66351 HWY 86	92274	UST
THERMAL	U001574217	PETER RABBIT FARMS	AVE 58 BETWEEN HWY 86 / VAN	92274	HIST UST
THERMAL	S107736881	NEW OASIS ELEMENTARY SCHOOL	SEC OLD HIGHWAY 86 AND AVENUE 74	92274	SCH, ENVIROSTOR

Focus Map 15



EDR DataMap® - Environmental Atlas

Sunrise Powerlink Project

Legend

- | | | | | |
|--------------------|-------------------------|-------------|-------------------|--------------|
| Roads | Waterways | Powerlines | Water | Listed Sites |
| Major Roads | Railroads | Pipelines | Superfund Sites | |
| Contour Lines | Study Boundary | Fault Lines | Federal DOD Sites | |
| 100-Yr Flood Zones | Indian Reservations BIA | | | |



Scale in Miles

FOCUS MAP 15 SUMMARY

<u>Database</u>	<u>Total Plotted</u>
<u>FEDERAL RECORDS</u>	
NPL	0
Proposed NPL	0
Delisted NPL	0
NPL RECOVERY	0
CERCLIS	0
CERC-NFRAP	0
CORRACTS	0
RCRA TSD	0
RCRA Lg. Quan. Gen.	0
RCRA Sm. Quan. Gen.	0
ERNS	0
HMIRS	0
US ENG CONTROLS	0
US INST CONTROL	0
DOD	1
FUDS	0
US BROWNFIELDS	0
CONSENT	0
ROD	0
UMTRA	0
ODI	0
TRIS	0
TSCA	0
FTTS	0
SSTS	0
ICIS	0
PADS	0
MLTS	0
MINES	0
FINDS	0
RAATS	0
<u>STATE AND LOCAL RECORDS</u>	
AWP	0
Cal-Sites	0
CA Bond Exp. Plan	0
SCH	0
Toxic Pits	0
State Landfill	0
CA WDS	0
WMUDS/SWAT	0
Cortese	0
SWRCY	0
LUST	0
CA FID UST	0
SLIC	0
UST	0

FOCUS MAP 15 SUMMARY

<u>Database</u>	<u>Total Plotted</u>
HIST UST	0
AST	0
SWEEPS UST	0
CHMIRS	0
Notify 65	0
DEED	0
VCP	0
DRYCLEANERS	0
WIP	0
CDL	0
HAZNET	0
EMI	0
ENVIROSTOR	0
 <u>TRIBAL RECORDS</u>	
INDIAN RESERV	0
INDIAN LUST	0
INDIAN UST	0
 <u>EDR PROPRIETARY RECORDS</u>	
Manufactured Gas Plants	0

NOTES:

Sites may be listed in more than one database

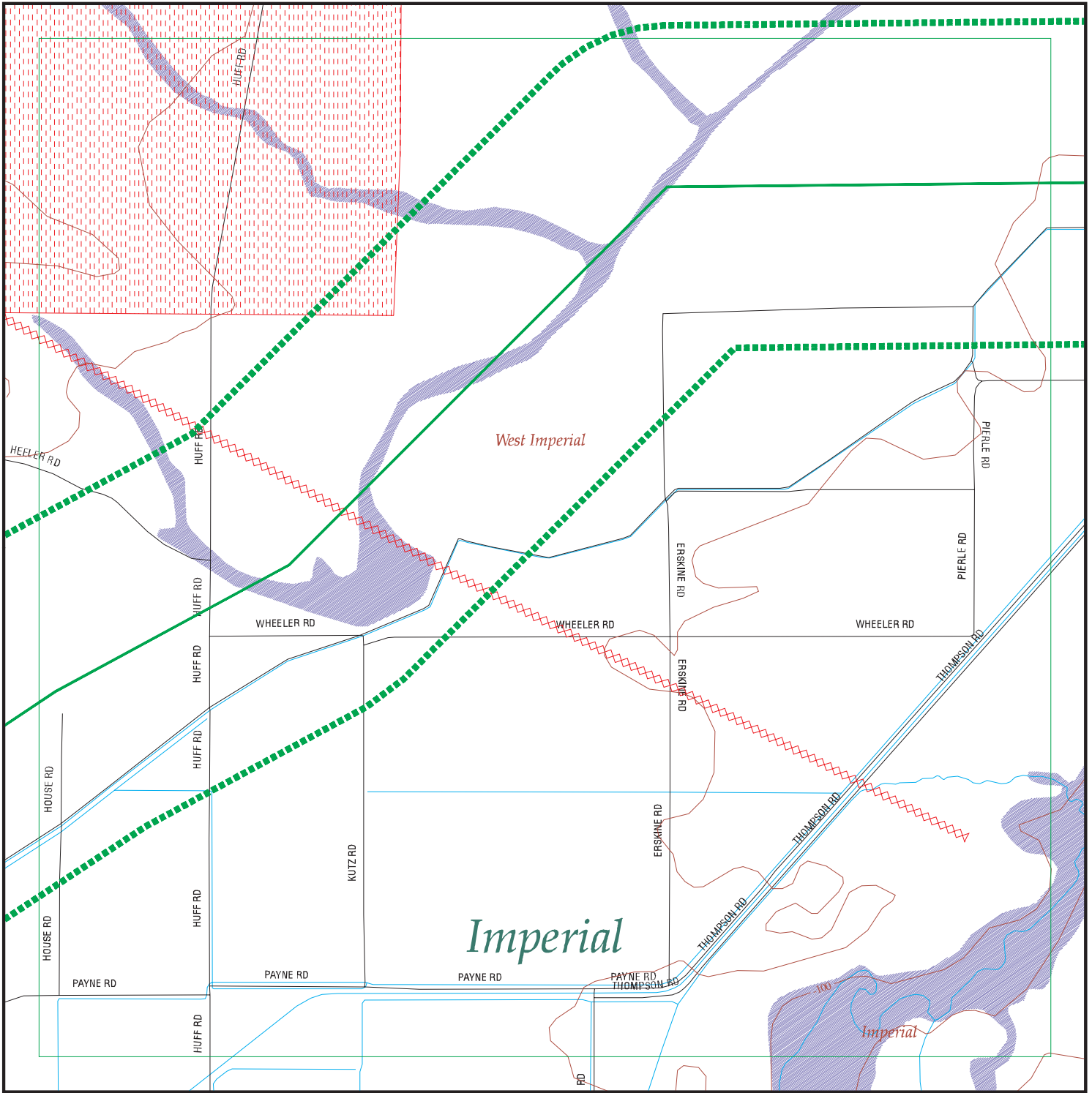
MAP FINDINGS
FOCUS MAP 15

<u>Map ID</u>	<u>Site</u>	<u>Database(s)</u>	<u>EPA ID Number</u>
DOD Region	EL CENTRO NAVAL AUXILIARY AIR STATION EL CENTRO NAVAL AUXILIARY (County), CA FEDERAL LANDS: Feature 1: Navy DOD Feature 2: Not reported Feature 3: Not reported Agency: DOD URL: Not reported Name 1: El Centro Naval Auxiliary Air Station Name 2: Not reported Name 3: Not reported State: CA	DOD	CUSA044961 N/A

FOCUS MAP 15 ORPHAN SUMMARY

City	EDR ID	Site Name	Site Address	Zip	Database(s)
DESERT SHORES	S102859998	DESERT SHORES WWTP 98-0	COOLEGE SPRINGS RD/HWY 8	92274	Cortese, CA WDS
IMPERIAL	1000215271	RDO EQUIPMENT CO	3275 HWY 86	92251	RCRA-SQG, FINDS, HIST UST
IMPERIAL	S105024173	THOMAS MOTORS	2329 HIGHWAY 86	92251	LUST, Cortese
IMPERIAL	S105024175	IMPERIAL MACHINERY	3175 HIGHWAY 86	92251	LUST, Cortese
IMPERIAL	S105024176	EMPIRE SOUTHWEST COMPANY	3393 HIGHWAY 86	92251	LUST, Cortese
IMPERIAL	U004050514	CALIFORNIA HIGHWAY PATROL	2331 HIGHWAY 86	92251	UST
IMPERIAL	S103987485	SANTA FE PACIFIC PIPELINE - IMPERIAL	345 ATEN ROAD	92251	HAZNET, CHMIRS, SLIC, EMI
IMPERIAL	1003879889	QUECHAN LANDFILL	FORT YUMA INDIAN RESERVATION	92251	CERC-NFRAP
IMPERIAL	1000166695	UNOCAL SVC STA #6228	9093 IMPERIAL HWY	92251	RCRA-SQG, FINDS
IMPERIAL	S100676251	SW MRKT'G,COTTON SEED DELINT'G	IMPERIAL COUNTY FAIRGROUNDS	92251	Toxic Pits
OASIS	S101631107	ALAMO DISCOUNT MARKET	81050 HIGHWAY 86	92274	CA FID UST, SWEEPS UST
OASIS	S105025336	ALAMO DISCOUNT STORE	81050 HIGHWAY 86	92274	LUST, Cortese
OASIS	U001967915	OASIS STATION	80705 HIGHWAY 86	92274	LUST, CA FID UST, SWEEPS UST
OASIS	U003802011	ALAMO DISCOUNT MARKET	81050 HWY 86	92274	LUST, UST
OASIS	U003802948	OASIS STATION	80705 HWY 86	92274	UST
THERMAL	S106153000	TORRENCE FARMS	54050 HIGHWAY 86	92274	LUST
THERMAL	U001574202	HORNUNG RANCH	92-770 HWY 86	92274	HIST UST
THERMAL	U001574231	TINACHI RANCH	HIGHWAY 86	92274	HIST UST
THERMAL	U002095291	CHAPALLA MARKET	66351 HWY 86	92274	CA FID UST, SWEEPS UST
THERMAL	U003096093	CHAPALA MARKET	66351 HWY 86	92274	UST
THERMAL	U001574217	PETER RABBIT FARMS	AVE 58 BETWEEN HWY 86 / VAN	92274	HIST UST
THERMAL	S107736881	NEW OASIS ELEMENTARY SCHOOL	SEC OLD HIGHWAY 86 AND AVENUE 74	92274	SCH, ENVIROSTOR

Focus Map 16



EDR DataMap® - Environmental Atlas

Sunrise Powerlink Project

Legend

- | | | | | |
|--------------------|-------------------------|-------------|-------------------|--------------|
| Roads | Waterways | Powerlines | Water | Listed Sites |
| Major Roads | Railroads | Pipelines | Superfund Sites | |
| Contour Lines | Study Boundary | Fault Lines | Federal DOD Sites | |
| 100-Yr Flood Zones | Indian Reservations BIA | | | |



Scale in Miles

FOCUS MAP 16 SUMMARY

<u>Database</u>	<u>Total Plotted</u>
<u>FEDERAL RECORDS</u>	
NPL	0
Proposed NPL	0
Delisted NPL	0
NPL RECOVERY	0
CERCLIS	0
CERC-NFRAP	0
CORRACTS	0
RCRA TSD	0
RCRA Lg. Quan. Gen.	0
RCRA Sm. Quan. Gen.	0
ERNS	0
HMIRS	0
US ENG CONTROLS	0
US INST CONTROL	0
DOD	1
FUDS	0
US BROWNFIELDS	0
CONSENT	0
ROD	0
UMTRA	0
ODI	0
TRIS	0
TSCA	0
FTTS	0
SSTS	0
ICIS	0
PADS	0
MLTS	0
MINES	0
FINDS	0
RAATS	0
<u>STATE AND LOCAL RECORDS</u>	
AWP	0
Cal-Sites	0
CA Bond Exp. Plan	0
SCH	0
Toxic Pits	0
State Landfill	0
CA WDS	0
WMUDS/SWAT	0
Cortese	0
SWRCY	0
LUST	0
CA FID UST	0
SLIC	0
UST	0

FOCUS MAP 16 SUMMARY

<u>Database</u>	<u>Total Plotted</u>
HIST UST	0
AST	0
SWEEPS UST	0
CHMIRS	0
Notify 65	0
DEED	0
VCP	0
DRYCLEANERS	0
WIP	0
CDL	0
HAZNET	0
EMI	0
ENVIROSTOR	0
 <u>TRIBAL RECORDS</u>	
INDIAN RESERV	0
INDIAN LUST	0
INDIAN UST	0
 <u>EDR PROPRIETARY RECORDS</u>	
Manufactured Gas Plants	0

NOTES:

Sites may be listed in more than one database

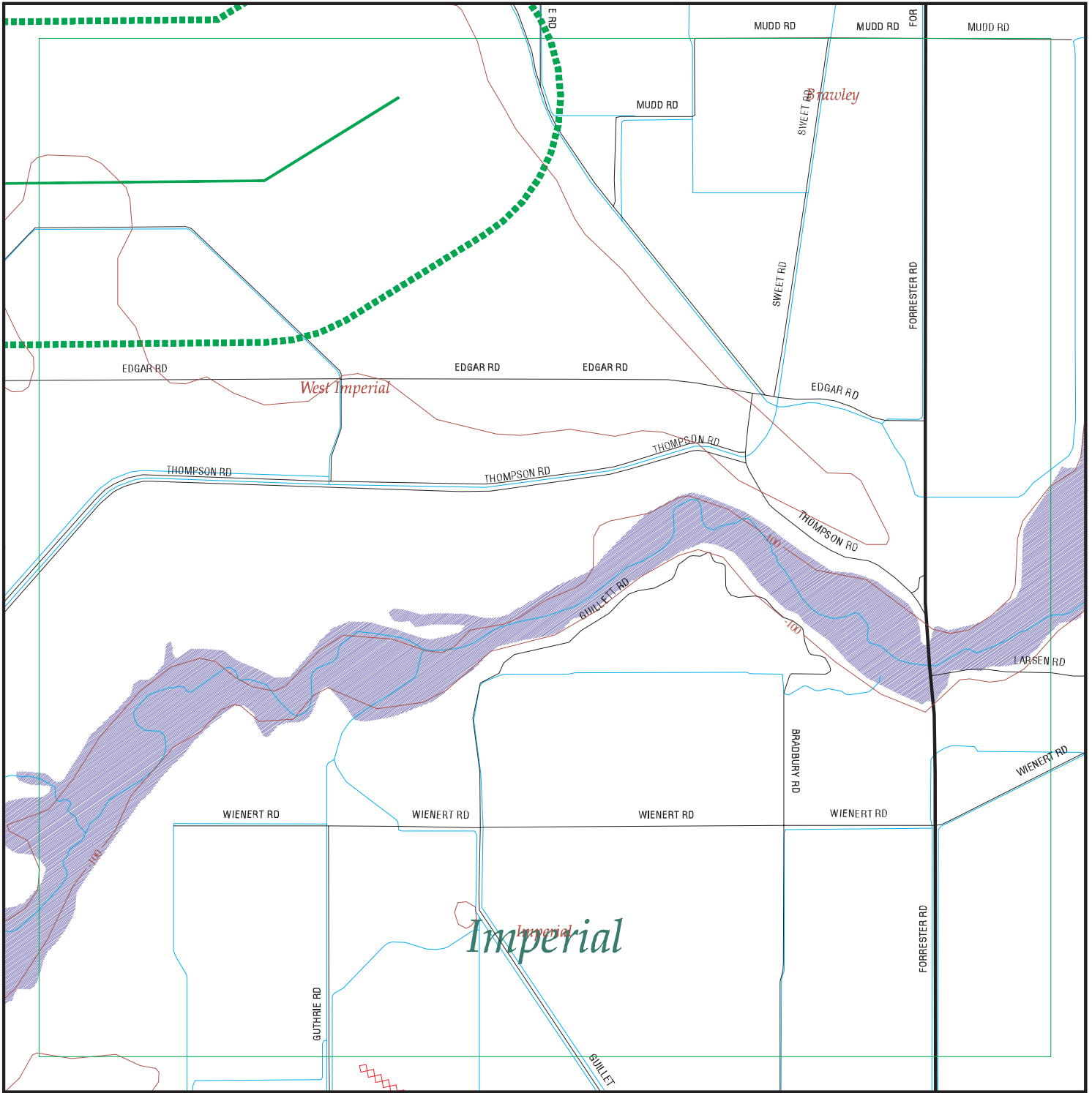
MAP FINDINGS
FOCUS MAP 16

<u>Map ID</u>	<u>Site</u>	<u>Database(s)</u>	<u>EPA ID Number</u>
DOD Region	EL CENTRO NAVAL AUXILIARY AIR STATION EL CENTRO NAVAL AUXILIARY (County), CA FEDERAL LANDS: Feature 1: Navy DOD Feature 2: Not reported Feature 3: Not reported Agency: DOD URL: Not reported Name 1: El Centro Naval Auxiliary Air Station Name 2: Not reported Name 3: Not reported State: CA	DOD	CUSA044961 N/A

FOCUS MAP 16 ORPHAN SUMMARY

City	EDR ID	Site Name	Site Address	Zip	Database(s)
DESERT SHORES	S102859998	DESERT SHORES WWTP 98-0	COOLEGE SPRINGS RD/HWY 8	92274	Cortese, CA WDS
IMPERIAL	1000215271	RDO EQUIPMENT CO	3275 HWY 86	92251	RCRA-SQG, FINDS, HIST UST
IMPERIAL	S105024173	THOMAS MOTORS	2329 HIGHWAY 86	92251	LUST, Cortese
IMPERIAL	S105024175	IMPERIAL MACHINERY	3175 HIGHWAY 86	92251	LUST, Cortese
IMPERIAL	S105024176	EMPIRE SOUTHWEST COMPANY	3393 HIGHWAY 86	92251	LUST, Cortese
IMPERIAL	U004050514	CALIFORNIA HIGHWAY PATROL	2331 HIGHWAY 86	92251	UST
IMPERIAL	S103987485	SANTA FE PACIFIC PIPELINE - IMPERIAL	345 ATEN ROAD	92251	HAZNET, CHMIRS, SLIC, EMI
IMPERIAL	1003879889	QUECHAN LANDFILL	FORT YUMA INDIAN RESERVATION	92251	CERC-NFRAP
IMPERIAL	1000166695	UNOCAL SVC STA #6228	9093 IMPERIAL HWY	92251	RCRA-SQG, FINDS
IMPERIAL	S100676251	SW MRKT'G,COTTON SEED DELINT'G	IMPERIAL COUNTY FAIRGROUNDS	92251	Toxic Pits
OASIS	S101631107	ALAMO DISCOUNT MARKET	81050 HIGHWAY 86	92274	CA FID UST, SWEEPS UST
OASIS	S105025336	ALAMO DISCOUNT STORE	81050 HIGHWAY 86	92274	LUST, Cortese
OASIS	U001967915	OASIS STATION	80705 HIGHWAY 86	92274	LUST, CA FID UST, SWEEPS UST
OASIS	U003802011	ALAMO DISCOUNT MARKET	81050 HWY 86	92274	LUST, UST
OASIS	U003802948	OASIS STATION	80705 HWY 86	92274	UST
THERMAL	S106153000	TORRENCE FARMS	54050 HIGHWAY 86	92274	LUST
THERMAL	U001574202	HORNUNG RANCH	92-770 HWY 86	92274	HIST UST
THERMAL	U001574231	TINACHI RANCH	HIGHWAY 86	92274	HIST UST
THERMAL	U002095291	CHAPALLA MARKET	66351 HWY 86	92274	CA FID UST, SWEEPS UST
THERMAL	U003096093	CHAPALA MARKET	66351 HWY 86	92274	UST
THERMAL	U001574217	PETER RABBIT FARMS	AVE 58 BETWEEN HWY 86 / VAN	92274	HIST UST
THERMAL	S107736881	NEW OASIS ELEMENTARY SCHOOL	SEC OLD HIGHWAY 86 AND AVENUE 74	92274	SCH, ENVIROSTOR

Focus Map 17



EDR DataMap® - Environmental Atlas

Sunrise Powerlink Project

Legend

- | | | | | |
|--------------------|-------------------------|-------------|-------------------|--------------|
| Roads | Waterways | Powerlines | Water | Listed Sites |
| Major Roads | Railroads | Pipelines | Superfund Sites | |
| Contour Lines | Study Boundary | Fault Lines | Federal DOD Sites | |
| 100-Yr Flood Zones | Indian Reservations BIA | | | |

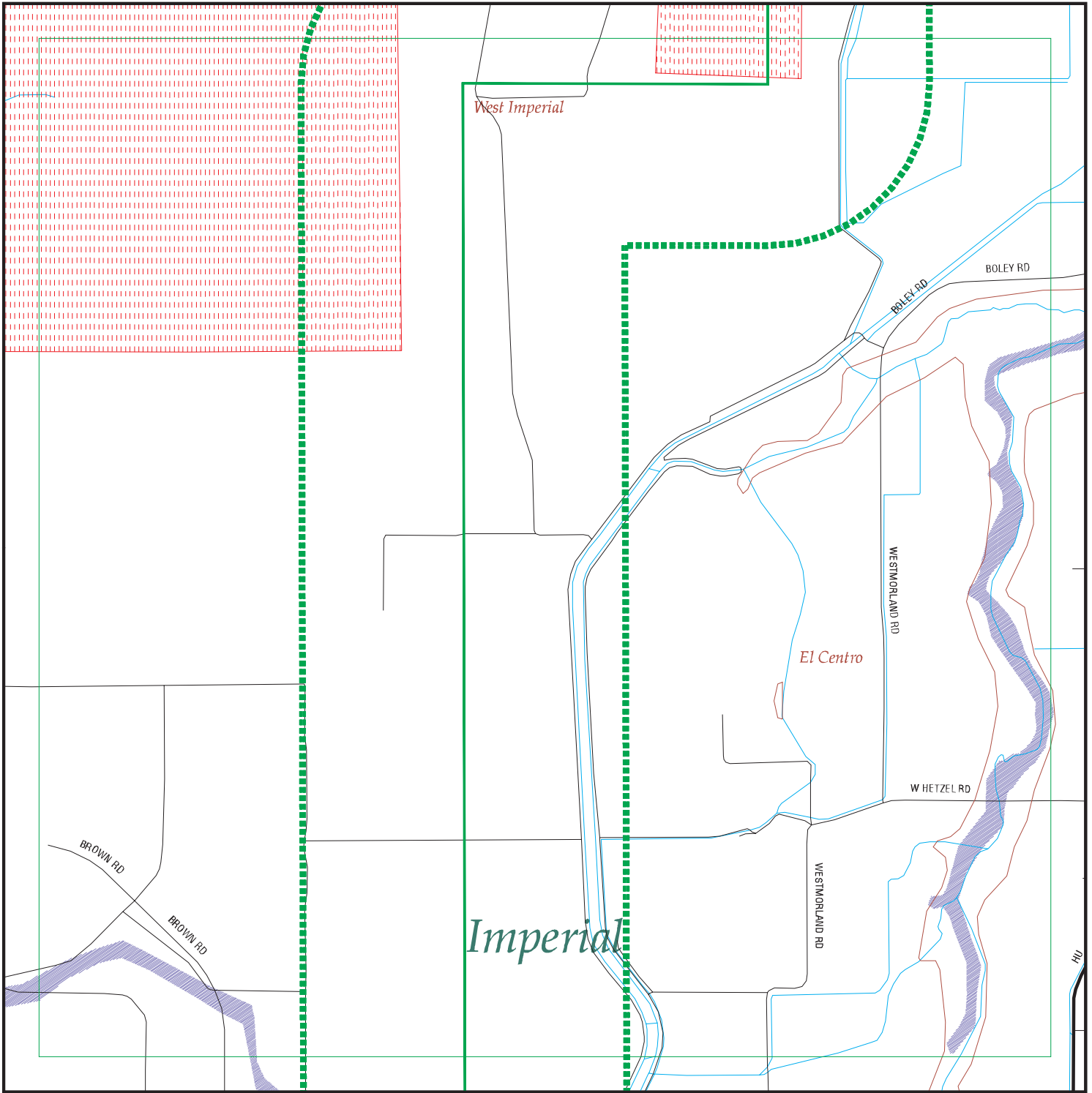


Scale in Miles

FOCUS MAP 17 ORPHAN SUMMARY

City	EDR ID	Site Name	Site Address	Zip	Database(s)
BRAWLEY	S106835503	MESQUITE MANURE POWER PLANT	HWY 111 KEYSTONE RD	92227	EMI
BRAWLEY	1000250492	PACIFIC BELL	HIGHWAY 78 EAST OF BRAWLEY 40 MILES	92227	RCRA-SQG, FINDS
BRAWLEY	1000250484	PACIFIC BELL	HIGHWAY 86	92227	RCRA-SQG, FINDS
BRAWLEY	1003879051	CENTRAL BRAVE AG SERVICE	4380 HWY 86 EL CENTRO HWY	92227	CERC-NFRAP
BRAWLEY	1003879053	CENTRAL BRAVE AG SERVICE	4368 HWY 86 O'CONNEL AIRPORT	92227	CERC-NFRAP
BRAWLEY	S100925077	CENTRAL BRAVE, PESTICIDE FAC.	4378 HWY 86	92227	Toxic Pits
BRAWLEY	1003878642	BRAWLEY CITY OF	BEST CANAL N/BRAWLEY ARPT	92227	CERC-NFRAP
BRAWLEY	1000978116	DESERT VALLEY CO	3301 W HIGHWAY 86	92227	RCRA-SQG, FINDS, WMUDS/SWAT, WDS
BRAWLEY	U001573691	BRAWLEY GEOTHERMAL GEN. STATN.	4997 US HIGHWAY 111	92227	HIST UST
BRAWLEY	U001573692	BRAWLEY GEOTHERMAL PLANT	4997 US HIGHWAY 111	92227	HIST UST
BRAWLEY	1001085527	ARID OPERATIONS INC	6502A E HWY 78	92227	RCRA-SQG, FINDS
BRAWLEY	1003879057	BRAWLEY DRUM SITE	ST HWY 111 NEXT/4705 HWY 111	92227	CERC-NFRAP
BRAWLEY	1005454847	WESTERN MESQUITE MINES INC	6502 E HWY 78	92227	TRIS, AST
BRAWLEY	S105937960	GROWERS ORITA GINNING	1295 E HWY 78	92227	EMI
BRAWLEY	S106832104	GROWERS BRAWLEY GIN	760 E HWY 78	92227	EMI
BRAWLEY	S107863459	FITES ROAD IDS	NEAR 861 FITES RD	92227	SWF/LF
BRAWLEY	1003878431	IMPERIAL CO DUMP SITE #18	WORTHINGTON RD NR NEW RIV	92227	CERC-NFRAP
BRAWLEY	CA S103320618	CENTRAL BRAVE AG SERV 88-079	4378 HWY 86, O'CONNELL AIRPORT	92227	WMUDS/SWAT, CA WDS
GLAMIS	S105023913	GLAMIS BEACH STORE	1001 HIGHWAY 78	92227	LUST, Cortese
IMPERIAL	1000215271	RDO EQUIPMENT CO	3275 HWY 86	92251	RCRA-SQG, FINDS, HIST UST
IMPERIAL	S105024173	THOMAS MOTORS	2329 HIGHWAY 86	92251	LUST, Cortese
IMPERIAL	S105024175	IMPERIAL MACHINERY	3175 HIGHWAY 86	92251	LUST, Cortese
IMPERIAL	S105024176	EMPIRE SOUTHWEST COMPANY	3393 HIGHWAY 86	92251	LUST, Cortese
IMPERIAL	U004050514	CALIFORNIA HIGHWAY PATROL	2331 HIGHWAY 86	92251	UST
IMPERIAL	S103987485	SANTA FE PACIFIC PIPELINE - IMPERIAL	345 ATEN ROAD	92251	HAZNET, CHMIRS, SLIC, EMI
IMPERIAL	1003879889	QUECHAN LANDFILL	FORT YUMA INDIAN RESERVATION	92251	CERC-NFRAP
IMPERIAL	1000166695	UNOCAL SVC STA #6228	9093 IMPERIAL HWY	92251	RCRA-SQG, FINDS
IMPERIAL	S100676251	SW MRKT'G,COTTON SEED DELINT'G	IMPERIAL COUNTY FAIRGROUNDS	92251	Toxic Pits

Focus Map 18



EDR DataMap® - Environmental Atlas

Sunrise Powerlink Project

Legend

- | | | | | |
|--------------------|-------------------------|-------------|-------------------|--------------|
| Roads | Waterways | Powerlines | Water | Listed Sites |
| Major Roads | Railroads | Pipelines | Superfund Sites | |
| Contour Lines | Study Boundary | Fault Lines | Federal DOD Sites | |
| 100-Yr Flood Zones | Indian Reservations BIA | | | |



Scale in Miles

FOCUS MAP 18 SUMMARY

<u>Database</u>	<u>Total Plotted</u>
<u>FEDERAL RECORDS</u>	
NPL	0
Proposed NPL	0
Delisted NPL	0
NPL RECOVERY	0
CERCLIS	0
CERC-NFRAP	0
CORRACTS	0
RCRA TSD	0
RCRA Lg. Quan. Gen.	0
RCRA Sm. Quan. Gen.	0
ERNS	0
HMIRS	0
US ENG CONTROLS	0
US INST CONTROL	0
DOD	1
FUDS	0
US BROWNFIELDS	0
CONSENT	0
ROD	0
UMTRA	0
ODI	0
TRIS	0
TSCA	0
FTTS	0
SSTS	0
ICIS	0
PADS	0
MLTS	0
MINES	0
FINDS	0
RAATS	0
<u>STATE AND LOCAL RECORDS</u>	
AWP	0
Cal-Sites	0
CA Bond Exp. Plan	0
SCH	0
Toxic Pits	0
State Landfill	0
CA WDS	0
WMUDS/SWAT	0
Cortese	0
SWRCY	0
LUST	0
CA FID UST	0
SLIC	0
UST	0

FOCUS MAP 18 SUMMARY

<u>Database</u>	<u>Total Plotted</u>
HIST UST	0
AST	0
SWEEPS UST	0
CHMIRS	0
Notify 65	0
DEED	0
VCP	0
DRYCLEANERS	0
WIP	0
CDL	0
HAZNET	0
EMI	0
ENVIROSTOR	0
 <u>TRIBAL RECORDS</u>	
INDIAN RESERV	0
INDIAN LUST	0
INDIAN UST	0
 <u>EDR PROPRIETARY RECORDS</u>	
Manufactured Gas Plants	0

NOTES:

Sites may be listed in more than one database

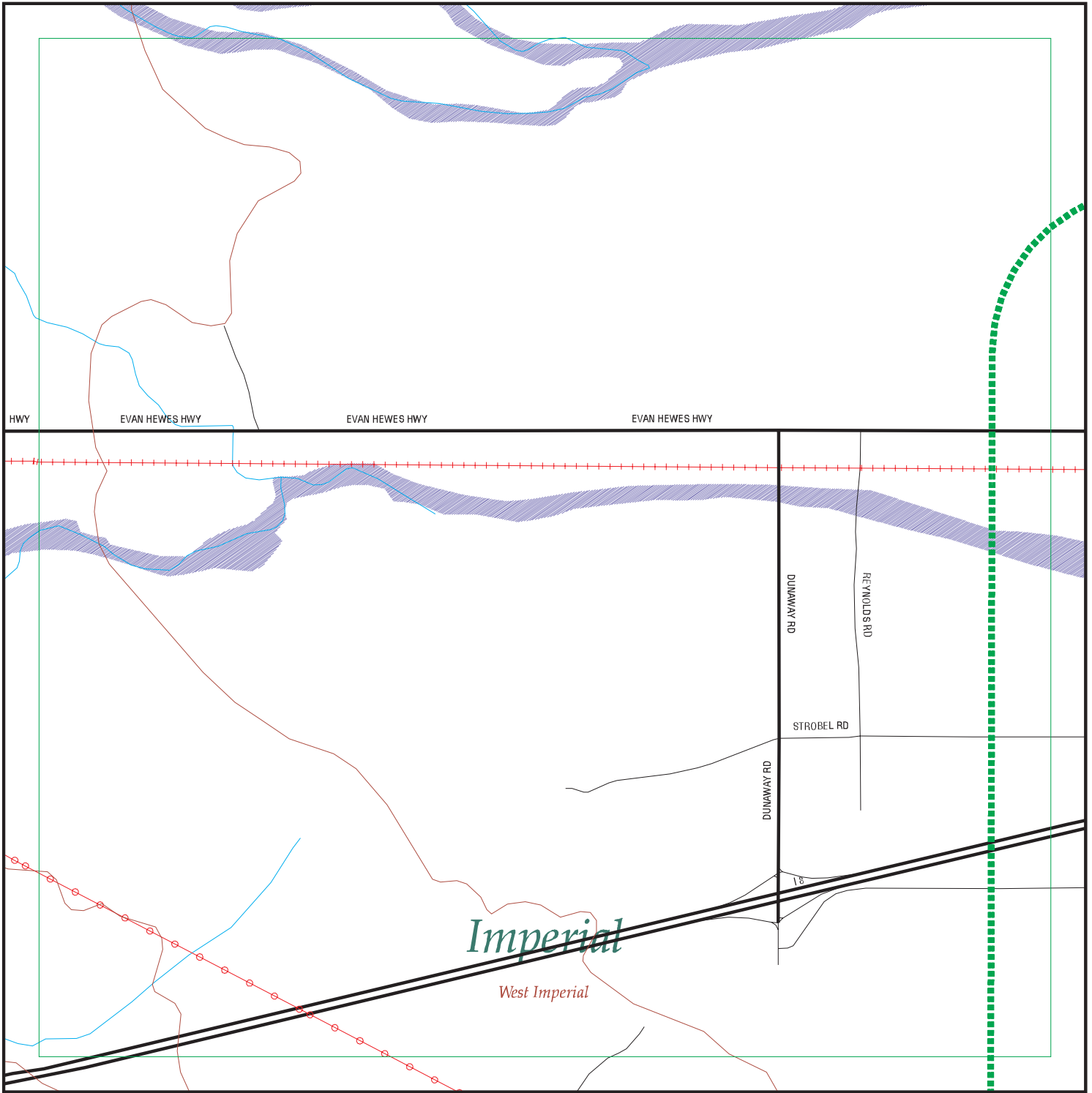
MAP FINDINGS
FOCUS MAP 18

<u>Map ID</u>	<u>Site</u>	<u>Database(s)</u>	<u>EPA ID Number</u>
DOD Region	EL CENTRO NAVAL AUXILIARY AIR STATION EL CENTRO NAVAL AUXILIARY (County), CA FEDERAL LANDS: Feature 1: Navy DOD Feature 2: Not reported Feature 3: Not reported Agency: DOD URL: Not reported Name 1: El Centro Naval Auxiliary Air Station Name 2: Not reported Name 3: Not reported State: CA	DOD	CUSA044961 N/A

FOCUS MAP 18 ORPHAN SUMMARY

City	EDR ID	Site Name	Site Address	Zip	Database(s)
DESERT SHORES	S102859998	DESERT SHORES WWTP 98-0	COOLEGE SPRINGS RD/HWY 8	92274	Cortese, CA WDS
IMPERIAL	1000215271	RDO EQUIPMENT CO	3275 HWY 86	92251	RCRA-SQG, FINDS, HIST UST
IMPERIAL	S105024173	THOMAS MOTORS	2329 HIGHWAY 86	92251	LUST, Cortese
IMPERIAL	S105024175	IMPERIAL MACHINERY	3175 HIGHWAY 86	92251	LUST, Cortese
IMPERIAL	S105024176	EMPIRE SOUTHWEST COMPANY	3393 HIGHWAY 86	92251	LUST, Cortese
IMPERIAL	U004050514	CALIFORNIA HIGHWAY PATROL	2331 HIGHWAY 86	92251	UST
IMPERIAL	S103987485	SANTA FE PACIFIC PIPELINE - IMPERIAL	345 ATEN ROAD	92251	HAZNET, CHMIRS, SLIC, EMI
IMPERIAL	1003879889	QUECHAN LANDFILL	FORT YUMA INDIAN RESERVATION	92251	CERC-NFRAP
IMPERIAL	1000166695	UNOCAL SVC STA #6228	9093 IMPERIAL HWY	92251	RCRA-SQG, FINDS
IMPERIAL	S100676251	SW MRKT'G,COTTON SEED DELINT'G	IMPERIAL COUNTY FAIRGROUNDS	92251	Toxic Pits
OASIS	S101631107	ALAMO DISCOUNT MARKET	81050 HIGHWAY 86	92274	CA FID UST, SWEEPS UST
OASIS	S105025336	ALAMO DISCOUNT STORE	81050 HIGHWAY 86	92274	LUST, Cortese
OASIS	U001967915	OASIS STATION	80705 HIGHWAY 86	92274	LUST, CA FID UST, SWEEPS UST
OASIS	U003802011	ALAMO DISCOUNT MARKET	81050 HWY 86	92274	LUST, UST
OASIS	U003802948	OASIS STATION	80705 HWY 86	92274	UST
THERMAL	S106153000	TORRENCE FARMS	54050 HIGHWAY 86	92274	LUST
THERMAL	U001574202	HORNUNG RANCH	92-770 HWY 86	92274	HIST UST
THERMAL	U001574231	TINACHI RANCH	HIGHWAY 86	92274	HIST UST
THERMAL	U002095291	CHAPALLA MARKET	66351 HWY 86	92274	CA FID UST, SWEEPS UST
THERMAL	U003096093	CHAPALA MARKET	66351 HWY 86	92274	UST
THERMAL	U001574217	PETER RABBIT FARMS	AVE 58 BETWEEN HWY 86 / VAN	92274	HIST UST
THERMAL	S107736881	NEW OASIS ELEMENTARY SCHOOL	SEC OLD HIGHWAY 86 AND AVENUE 74	92274	SCH, ENVIROSTOR

Focus Map 19



EDR DataMap® - Environmental Atlas

Sunrise Powerlink Project

Legend

- | | | | | |
|--------------------|-------------------------|-------------|-------------------|--------------|
| Roads | Waterways | Powerlines | Water | Listed Sites |
| Major Roads | Railroads | Pipelines | Superfund Sites | |
| Contour Lines | Study Boundary | Fault Lines | Federal DOD Sites | |
| 100-Yr Flood Zones | Indian Reservations BIA | | | |

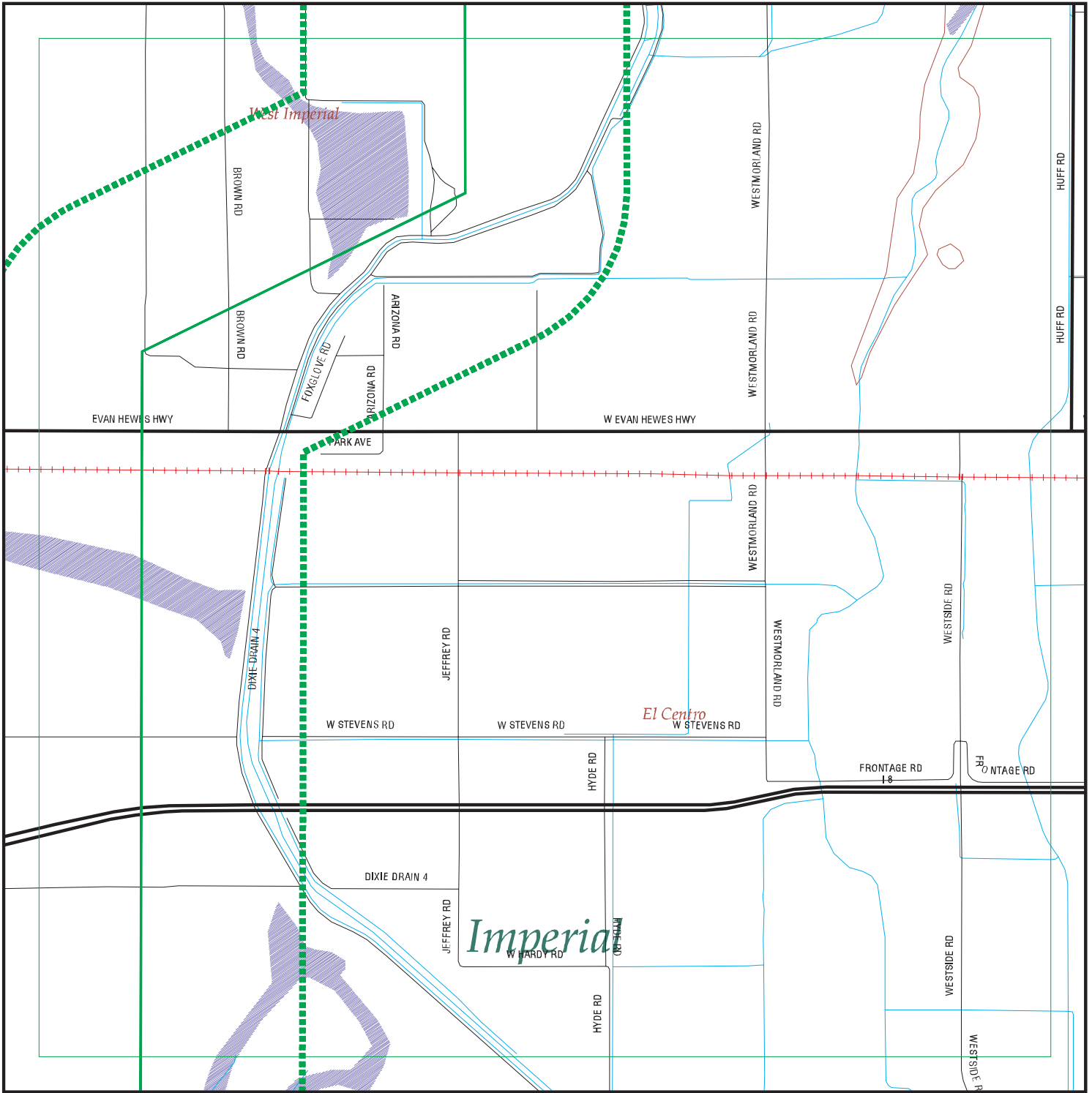


Scale in Miles

FOCUS MAP 19 ORPHAN SUMMARY

City	EDR ID	Site Name	Site Address	Zip	Database(s)
DESERT SHORES	S102859998	DESERT SHORES WWTP 98-0	COOLEGE SPRINGS RD/HWY 8	92274	Cortese, CA WDS
OASIS	S101631107	ALAMO DISCOUNT MARKET	81050 HIGHWAY 86	92274	CA FID UST, SWEEPS UST
OASIS	S105025336	ALAMO DISCOUNT STORE	81050 HIGHWAY 86	92274	LUST, Cortese
OASIS	U001967915	OASIS STATION	80705 HIGHWAY 86	92274	LUST, CA FID UST, SWEEPS UST
OASIS	U003802011	ALAMO DISCOUNT MARKET	81050 HWY 86	92274	LUST, UST
OASIS	U003802948	OASIS STATION	80705 HWY 86	92274	UST
THERMAL	S106153000	TORRENCE FARMS	54050 HIGHWAY 86	92274	LUST
THERMAL	U001574202	HORNUNG RANCH	92-770 HWY 86	92274	HIST UST
THERMAL	U001574231	TINACHI RANCH	HIGHWAY 86	92274	HIST UST
THERMAL	U002095291	CHAPALLA MARKET	66351 HWY 86	92274	CA FID UST, SWEEPS UST
THERMAL	U003096093	CHAPALA MARKET	66351 HWY 86	92274	UST
THERMAL	U001574217	PETER RABBIT FARMS	AVE 58 BETWEEN HWY 86 / VAN	92274	HIST UST
THERMAL	S107736881	NEW OASIS ELEMENTARY SCHOOL	SEC OLD HIGHWAY 86 AND AVENUE 74	92274	SCH, ENVIROSTOR
THERMAL	S106660326	COACHELLA VALLEY MOSQUITO & VECTOR CONTR DISTRICT	SOUTH SIDE OF AVE. 55, 1/4 MILE OF CALHOUN ST. 8	92274	SLIC

Focus Map 20



EDR DataMap® - Environmental Atlas

Sunrise Powerlink Project

Legend

- | | | | | |
|--------------------|-------------------------|-------------|-------------------|--------------|
| Roads | Waterways | Powerlines | Water | Listed Sites |
| Major Roads | Railroads | Pipelines | Superfund Sites | |
| Contour Lines | Study Boundary | Fault Lines | Federal DOD Sites | |
| 100-Yr Flood Zones | Indian Reservations BIA | | | |

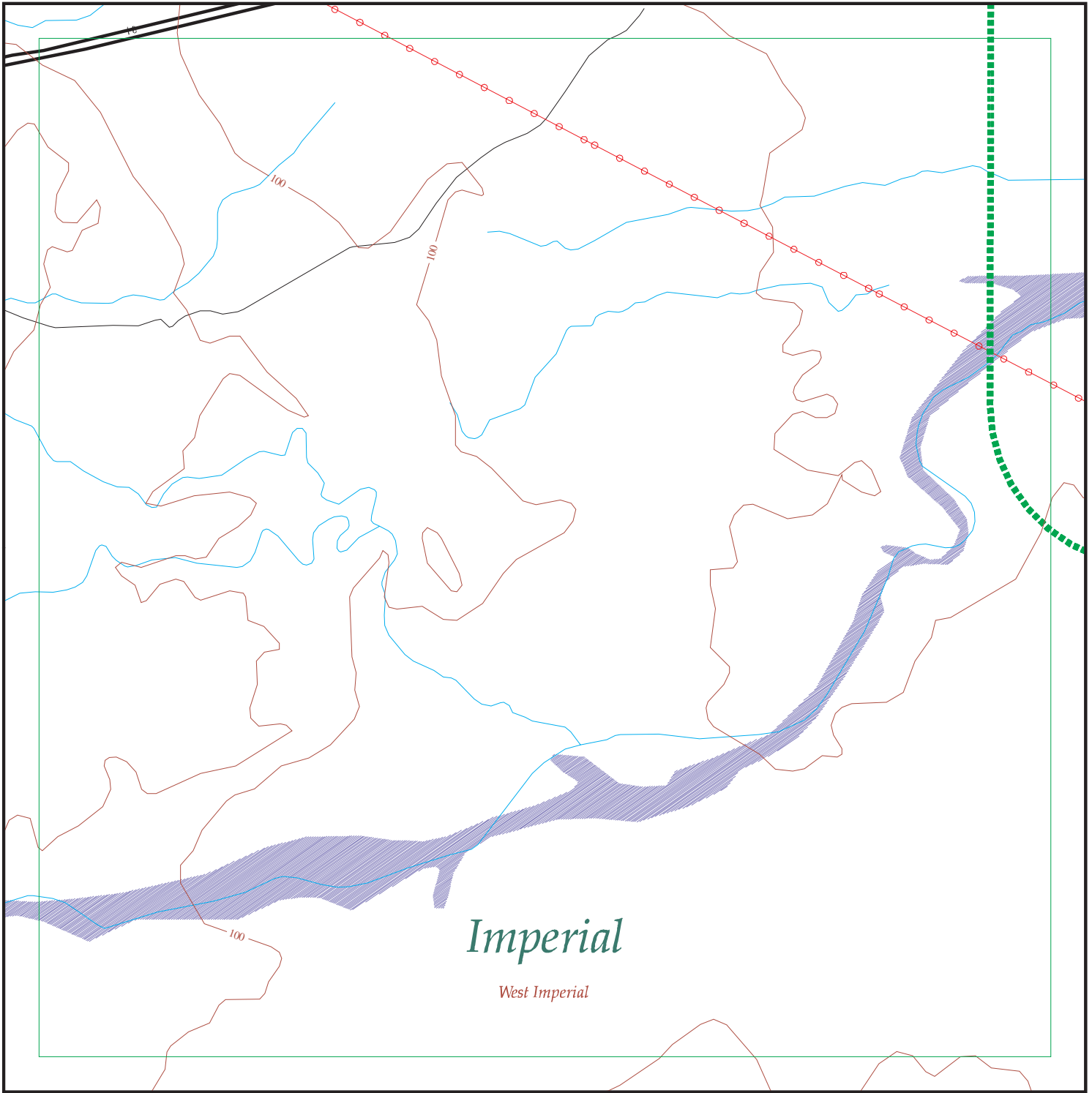


Scale in Miles

FOCUS MAP 20 ORPHAN SUMMARY

City	EDR ID	Site Name	Site Address	Zip	Database(s)
CALEXICO, WEST OF	S102266876	CALEXICO CLS III WMF 97	HWY 98 AT NEW RIVER	92243	Cortese, WMUDS/SWAT, CA WDS
DESERT SHORES	S102859998	DESERT SHORES WWTP 98-0	COOLEGE SPRINGS RD/HWY 8	92274	Cortese, CA WDS
EL CENTRO	1003879891	VALLEY IRON AND METAL (EDMAN CORP.)	2004 HIGHWAY 111	92243	CERC-NFRAP
EL CENTRO	1000399364	UNITED STATES GYPSUM	3810 W EVAN HEWES HWY	92243	RCRA-SQG, FINDS, HAZNET, CA FID UST, HIST UST, CA WDS, SWEEPS UST
EL CENTRO	U001573937	USA PETROLEUM COMPANY #128	960 IMPERIAL HWY	92243	HAZNET, HIST UST
EL CENTRO	S106800170	NAVAL AIR FACILITY EL CENTRO	OFF OLD HWY 80, 7 MILES W OF EL CENTRO	92243	Cal-Sites, AWP, ENVIROSTOR
EL CENTRO	1000857413	EL CENTRO MOTORS	422 STATE ST	92243	RCRA-SQG, FINDS, HAZNET
IMPERIAL	1000215271	RDO EQUIPMENT CO	3275 HWY 86	92251	RCRA-SQG, FINDS, HIST UST
IMPERIAL	S105024173	THOMAS MOTORS	2329 HIGHWAY 86	92251	LUST, Cortese
IMPERIAL	S105024175	IMPERIAL MACHINERY	3175 HIGHWAY 86	92251	LUST, Cortese
IMPERIAL	S105024176	EMPIRE SOUTHWEST COMPANY	3393 HIGHWAY 86	92251	LUST, Cortese
IMPERIAL	U004050514	CALIFORNIA HIGHWAY PATROL	2331 HIGHWAY 86	92251	UST
IMPERIAL	S103987485	SANTA FE PACIFIC PIPELINE - IMPERIAL	345 ATEN ROAD	92251	HAZNET, CHMIRS, SLIC, EMI
IMPERIAL	1003879889	QUECHAN LANDFILL	FORT YUMA INDIAN RESERVATION	92251	CERC-NFRAP
IMPERIAL	1000166695	UNOCAL SVC STA #6228	9093 IMPERIAL HWY	92251	RCRA-SQG, FINDS
IMPERIAL	S100676251	SW MRKT'G,COTTON SEED DELINT'G	IMPERIAL COUNTY FAIRGROUNDS	92251	Toxic Pits
OASIS	S101631107	ALAMO DISCOUNT MARKET	81050 HIGHWAY 86	92274	CA FID UST, SWEEPS UST
OASIS	S105025336	ALAMO DISCOUNT STORE	81050 HIGHWAY 86	92274	LUST, Cortese
OASIS	U001967915	OASIS STATION	80705 HIGHWAY 86	92274	LUST, CA FID UST, SWEEPS UST
OASIS	U003802011	ALAMO DISCOUNT MARKET	81050 HWY 86	92274	LUST, UST
OASIS	U003802948	OASIS STATION	80705 HWY 86	92274	UST
THERMAL	S106153000	TORRENCE FARMS	54050 HIGHWAY 86	92274	LUST
THERMAL	U001574202	HORNUNG RANCH	92-770 HWY 86	92274	HIST UST
THERMAL	U001574231	TINACHI RANCH	HIGHWAY 86	92274	HIST UST
THERMAL	U002095291	CHAPALLA MARKET	66351 HWY 86	92274	CA FID UST, SWEEPS UST
THERMAL	U003096093	CHAPALA MARKET	66351 HWY 86	92274	UST
THERMAL	U001574217	PETER RABBIT FARMS	AVE 58 BETWEEN HWY 86 / VAN	92274	HIST UST
THERMAL	S107736881	NEW OASIS ELEMENTARY SCHOOL	SEC OLD HIGHWAY 86 AND AVENUE 74	92274	SCH, ENVIROSTOR
THERMAL	S106660326	COACHELLA VALLEY MOSQUITO & VECTOR CONTR(SOUTH SIDE OF AVE. 55, 1/4 MILE OF CALHOUN ST. 8	92274	SLIC
		DISTRIC			

Focus Map 21



EDR DataMap® - Environmental Atlas

Sunrise Powerlink Project

Legend

- | | | | | |
|--------------------|-------------------------|-------------|-------------------|--------------|
| Roads | Waterways | Powerlines | Water | Listed Sites |
| Major Roads | Railroads | Pipelines | Superfund Sites | |
| Contour Lines | Study Boundary | Fault Lines | Federal DOD Sites | |
| 100-Yr Flood Zones | Indian Reservations BIA | | | |

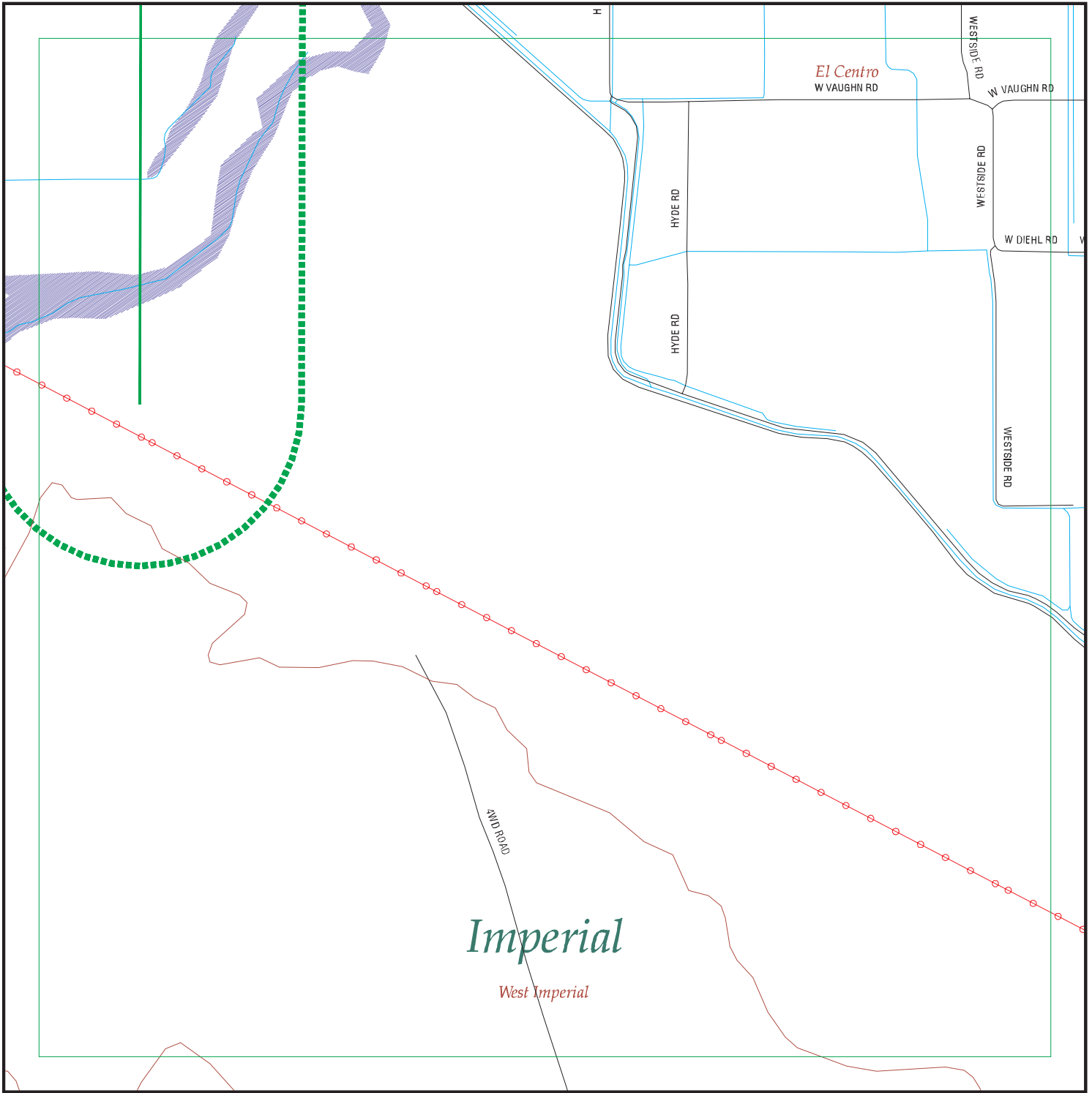


Scale in Miles

FOCUS MAP 21 ORPHAN SUMMARY

City	EDR ID	Site Name	Site Address	Zip	Database(s)
DESERT SHORES	S102859998	DESERT SHORES WWTP 98-0	COOLEGE SPRINGS RD/HWY 8	92274	Cortese, CA WDS
OASIS	S101631107	ALAMO DISCOUNT MARKET	81050 HIGHWAY 86	92274	CA FID UST, SWEEPS UST
OASIS	S105025336	ALAMO DISCOUNT STORE	81050 HIGHWAY 86	92274	LUST, Cortese
OASIS	U001967915	OASIS STATION	80705 HIGHWAY 86	92274	LUST, CA FID UST, SWEEPS UST
OASIS	U003802011	ALAMO DISCOUNT MARKET	81050 HWY 86	92274	LUST, UST
OASIS	U003802948	OASIS STATION	80705 HWY 86	92274	UST
THERMAL	S106153000	TORRENCE FARMS	54050 HIGHWAY 86	92274	LUST
THERMAL	U001574202	HORNUNG RANCH	92-770 HWY 86	92274	HIST UST
THERMAL	U001574231	TINACHI RANCH	HIGHWAY 86	92274	HIST UST
THERMAL	U002095291	CHAPALLA MARKET	66351 HWY 86	92274	CA FID UST, SWEEPS UST
THERMAL	U003096093	CHAPALA MARKET	66351 HWY 86	92274	UST
THERMAL	U001574217	PETER RABBIT FARMS	AVE 58 BETWEEN HWY 86 / VAN	92274	HIST UST
THERMAL	S107736881	NEW OASIS ELEMENTARY SCHOOL	SEC OLD HIGHWAY 86 AND AVENUE 74	92274	SCH, ENVIROSTOR
THERMAL	S106660326	COACHELLA VALLEY MOSQUITO & VECTOR CONTR DISTRICT	SOUTH SIDE OF AVE. 55, 1/4 MILE OF CALHOUN ST. 8	92274	SLIC

Focus Map 22



EDR DataMap® - Environmental Atlas

Sunrise Powerlink Project

Legend

- | | | | | |
|--------------------|-------------------------|-------------|-------------------|--------------|
| Roads | Waterways | Powerlines | Water | Listed Sites |
| Major Roads | Railroads | Pipelines | Superfund Sites | |
| Contour Lines | Study Boundary | Fault Lines | Federal DOD Sites | |
| 100-Yr Flood Zones | Indian Reservations BIA | | | |



Scale in Miles

FOCUS MAP 22 ORPHAN SUMMARY

City	EDR ID	Site Name	Site Address	Zip	Database(s)
CALEXICO, WEST OF	S102266876	CALEXICO CLS III WMF 97	HWY 98 AT NEW RIVER	92243	Cortese, WMUDS/SWAT, CA WDS
DESERT SHORES	S102859998	DESERT SHORES WWTP 98-0	COOLEGE SPRINGS RD/HWY 8	92274	Cortese, CA WDS
EL CENTRO	1003879891	VALLEY IRON AND METAL (EDMAN CORP.)	2004 HIGHWAY 111	92243	CERC-NFRAP
EL CENTRO	1000399364	UNITED STATES GYPSUM	3810 W EVAN HEWES HWY	92243	RCRA-SQG, FINDS, HAZNET, CA FID UST, HIST UST, CA WDS, SWEEPS UST
EL CENTRO	U001573937	USA PETROLEUM COMPANY #128	960 IMPERIAL HWY	92243	HAZNET, HIST UST
EL CENTRO	S106800170	NAVAL AIR FACILITY EL CENTRO	OFF OLD HWY 80, 7 MILES W OF EL CENTRO	92243	Cal-Sites, AWP, ENVIROSTOR
EL CENTRO	1000857413	EL CENTRO MOTORS	422 STATE ST	92243	RCRA-SQG, FINDS, HAZNET
OASIS	S101631107	ALAMO DISCOUNT MARKET	81050 HIGHWAY 86	92274	CA FID UST, SWEEPS UST
OASIS	S105025336	ALAMO DISCOUNT STORE	81050 HIGHWAY 86	92274	LUST, Cortese
OASIS	U001967915	OASIS STATION	80705 HIGHWAY 86	92274	LUST, CA FID UST, SWEEPS UST
OASIS	U003802011	ALAMO DISCOUNT MARKET	81050 HWY 86	92274	LUST, UST
OASIS	U003802948	OASIS STATION	80705 HWY 86	92274	UST
THERMAL	S106153000	TORRENCE FARMS	54050 HIGHWAY 86	92274	LUST
THERMAL	U001574202	HORNUNG RANCH	92-770 HWY 86	92274	HIST UST
THERMAL	U001574231	TINACHI RANCH	HIGHWAY 86	92274	HIST UST
THERMAL	U002095291	CHAPALLA MARKET	66351 HWY 86	92274	CA FID UST, SWEEPS UST
THERMAL	U003096093	CHAPALA MARKET	66351 HWY 86	92274	UST
THERMAL	U001574217	PETER RABBIT FARMS	AVE 58 BETWEEN HWY 86 / VAN	92274	HIST UST
THERMAL	S107736881	NEW OASIS ELEMENTARY SCHOOL	SEC OLD HIGHWAY 86 AND AVENUE 74	92274	SCH, ENVIROSTOR

Section 3

**County Level Orphan
Sites**

SAN DIEGO COUNTY, CA - ORPHAN SUMMARY

City	EDR ID	Site Name	Site Address	Zip	Database(s)
.	S107530469		2.5 MI MARKER ON BLACK MOUNTAIN RD	0	CDL
ALPINE	S100223254		SOUTH GRADE RD		CHMIRS
ALPINE	91217701	T15S R3E (VIEJA GRANDE RD) **	T15S R3E (VIEJA GRANDE RD) **		ERNS
ALPINE(NR)	8712549	2200 JAPATUL RD	2200 JAPATUL RD		ERNS
BONITA	S103678659	CHULA VISTA ELEMENTARY SCHOOL DISTRICT	ELLA B ALLEN ELEM SCHOOL	00000	HAZNET
BONSALL	S100216810		MT. ARARAT WAY		CHMIRS
BONSALL	S105255766	BONSALL LANDFILL	TWIN OAKS VALLEY RD		CA WDS
BORREGO SPRINGS	S106152968	RED BARN	5965 HY 78		LUST
BORREGO SPRINGS	S106152861	BORRO BEND MOBIL	6001 HY 78		LUST
BORREGO SPRINGS	A100160581	OCTILLO WELLS	5172 HWY. 78		AST
BORREGO SPRINGS	S106398256		ANZA BORREGO STATE PARK, BORREGO PALM CANYON TRAIL		CHMIRS
BORREGO SPRINGS	S100944149	SAN DIEGO COUNTY - DHS	BORREGO SPRINGS HIGH SCHOOL	00000	HAZNET
BORREGO SPRINGS	S105694433	BORREGO SPRINGS DEVELOPMENT CO	DI GIORGIO RD		LUST
BORREGO SPRINGS	S106152887	COUNTY OF SD-BORR SPGS LANDFIL	2449 PALM CANYON DR		LUST
BOULEVARD	S106393565		OFF OF JACUMBA EXIT LEFT ON CARRIZO GORGE RD. NEX		CHMIRS
BRAVO BEACH	98449472	ON THE SILVER STRAND	ON THE SILVER STRAND		ERNS
BUCKMAN SPRINGS	91202763	IN FRONT OF 1957 LAKE MARINA	IN FRONT OF 1957 LAKE MARINA		ERNS
CAMP PENDELTON	99612666	21 AREA ON BASE	21 AREA ON BASE		ERNS
CAMP PENDELTON	91467299	AREA 26 BUILDING 2627	AREA 26 BUILDING 2627		ERNS
CAMP PENDELTON	91237667	AREA 26 BUILDING 2627	AREA 26 BUILDING 2627		ERNS
CAMP PENDELTON	2000517836	CAMP PENDELTON	CAMP PENDELTON	0	ERNS
CAMP PENDELTON	2000535944	DEL MAR BOAT BASIN	DEL MAR BOAT BASIN	0	ERNS
CAMP PENDELTON	99625427	NEAR BUILDING 431	NEAR BUILDING 431		ERNS
CAMP PENDELTON	2000518015	SAN ONOFRE HOUSING AREA	SAN ONOFRE HOUSING AREA	0	ERNS
CAMP PENDLETON	S106065860	GTE WIRELESS	59520 HWY 5		San Diego Co. HMMD
CAMP PENDLETON	92260009	AIR STATION IN 2300 AREA NEAR BLDG 2382	AIR STATION IN 2300 AREA NEAR BLDG 2382		ERNS
CAMP PENDLETON	S106396902		53 AREA OF CAMP PENDLETON, ON RANGE 212A		CHMIRS
CAMP PENDLETON	91467091	AREA 41	AREA 41		ERNS
CAMP PENDLETON	91231995	AREA 41	AREA 41		ERNS
CAMP PENDLETON	8722590	32 AREA	32 AREA		ERNS
CAMP PENDLETON	S106399916		AREA 41 CAMP PENDLETON		CHMIRS
CAMP PENDLETON	2004744162	BASILONE RD	BASILONE RD		ERNS
CAMP PENDLETON	S107451170		BASILONE RD		CHMIRS
CAMP PENDLETON	90465952	BATEMAN LAKE CENTRAL FACILITY BATT. 2	BATEMAN LAKE CENTRAL FACILITY BATT. 2		ERNS
CAMP PENDLETON	92260007	BLDG 1491	BLDG 1491		ERNS
CAMP PENDLETON	91466397	BLDG 2276 689856	BLDG 2276 689856		ERNS
CAMP PENDLETON	91238663	BLDG 2276	BLDG 2276		ERNS
CAMP PENDLETON	91238662	BLDG 2276	BLDG 2276		ERNS
CAMP PENDLETON	S105558035	SEWAGE COLLECTION SYSTEM	BLDG #43831		CA WDS
CAMP PENDLETON	S105558032	PLANT #12	BLDG #62831		CA WDS
CAMP PENDLETON	S105558031	PLANT #9	BLDG #43831		CA WDS
CAMP PENDLETON	91210448	BLDG H-102	BLDG H-102		ERNS
CAMP PENDLETON	91204803	BLDG 2276 689856	BLDG 2276 689856		ERNS

SAN DIEGO COUNTY, CA - ORPHAN SUMMARY

City	EDR ID	Site Name	Site Address	Zip	Database(s)
CAMP PENDLETON	90466161	BLDG 16144	BLDG 16144		ERNS
CAMP PENDLETON	90465687	BLDG 2276	BLDG 2276		ERNS
CAMP PENDLETON	90465558	BLDG 2276	BLDG 2276		ERNS
CAMP PENDLETON	90189252	BLDG 16144	BLDG 16144		ERNS
CAMP PENDLETON	2003638386	BLDG. 140172	BLDG. 140172		ERNS
CAMP PENDLETON	2002616136	BLDG. 12052	BLDG. 12052	0	ERNS
CAMP PENDLETON	S105255914	STP 10 & 11	BUILDING #52831		CA WDS
CAMP PENDLETON	S107451329		BUILDING 210577, CAMP PENDLETON BASE		CHMIRS
CAMP PENDLETON	S106399976		BUILDING 20831		CHMIRS
CAMP PENDLETON	S106399898		BUILDING 620591		CHMIRS
CAMP PENDLETON	S103958522	COOL TRANSPORT INC	CORNER OF LAS PULGAS / STEWART ST	00000	HAZNET
CAMP PENDLETON	S107451579		DEL MAR MARINA		CHMIRS
CAMP PENDLETON	91467305	DITCH ALONGSIDE RD IN AREA 26	DITCH ALONGSIDE RD IN AREA 26		ERNS
CAMP PENDLETON	91237736	DITCH ALONGSIDE RD IN AREA 26	DITCH ALONGSIDE RD IN AREA 26		ERNS
CAMP PENDLETON	S107453560		SB I-5 ON THE BASILONE ROAD OFFRAMP.		CHMIRS
CAMP PENDLETON	91467092	LAKE O'NEIL	LAKE O'NEIL		ERNS
CAMP PENDLETON	91231996	LAKE O'NEIL	LAKE O'NEIL		ERNS
CAMP PENDLETON	S107452392		LOS PULTAS RD.		CHMIRS
CAMP PENDLETON	S106394432		MARGARITA RIVER AT THE MOUTH OF THE OCEAN, 100 YDS		CHMIRS
CAMP PENDLETON	2003701949	MARINE CORP BASE CAMP PENDLETON	MARINE CORP BASE CAMP PENDLETON		ERNS
CAMP PENDLETON	S106393497		SOUTH MESA 1 HOUSING, IN THE 20 AREA, MANHOLE ADDR		CHMIRS
CAMP PENDLETON	S106399851		PLANT #13		CHMIRS
CAMP PENDLETON	S106394793		PLANT THREE. BUILDING 2217 VANDERDRIFT IN CAMP PE		CHMIRS
CAMP PENDLETON	S106400451		RED BEACH, CAMP PENDLETON		CHMIRS
CAMP PENDLETON	90464918	REMOTE TRAINING AREA BET. AREAS 25 & 27*	REMOTE TRAINING AREA BET. AREAS 25 & 27*		ERNS
CAMP PENDLETON	92286112	SAN ONOFRE	SAN ONOFRE		ERNS
CAMP PENDLETON	S107453630		SEWAGE TREATMENT PLANT #13		CHMIRS
CAMP PENDLETON	S107453818		TALEGA CANYON		CHMIRS
CAMP PENDLETON	S107453884		TREATMENT PLANT #3		CHMIRS
CAMP PENDLETON	87463892	USMC GAS STATION	USMC GAS STATION		ERNS
CAMP PENDLETON	2005631100	VANDGRIFF BLVD	VANDGRIFF BLVD		ERNS
CAMPO	S105255747	RANCHO DEL CAMPO WPCF	31035 FOREST GATE RD		CA WDS
CAMPO	S103442752	CAMPO BURN DUMP	1 MI NW CAMERON CORNERS		WMUDS/SWAT
CARDIFF BY THE SEA	S100926229	1X COUNTY OF SAN DIEGO/DHS	MIRA COSTA COLLEGE	00000	HAZNET
CARLS BED	2002632423	2855 CARLS BED BLVD	2855 CARLS BED BLVD	0	ERNS
CARLSBAD	2000537064	AGUA HEDIONDA LAGOON	AGUA HEDIONDA LAGOON	0	ERNS
CARLSBAD	S107451052		ALGA ROAD AND ALMADEN		CHMIRS
CARLSBAD	S105257135	CARLSBAD WATER RECYCLING	AVENIDA ENCINAS		CA WDS
CARLSBAD	S100215860		BATIQUITOS LN. / I-5		CHMIRS
CARLSBAD	S100216491		CALVE CANCUNA		CHMIRS
CARLSBAD	S105255845	FALLBROOK SD WATER REUSE	CARLSBAD TO CAMP PENDLETON		CA WDS
CARLSBAD	2002616024	4600 CARLSBAD	4600 CARLSBAD	0	ERNS
CARLSBAD	S106398341		LA COSTA BLVD AT EL CAMINO REAL		CHMIRS
CARLSBAD	S103622237	TEXACO REFINING AND MARKETING INC	1089 ELM / I-5	00000	HAZNET
CARLSBAD	S104566913	AMERICAN DESIGN	END OF VISTA / LA ANILLO ST	00000	HAZNET
CARLSBAD	S104570534	AMERICAN DESIGN	END OF VISTA / LA ANILLO ST.	00000	HAZNET
CARLSBAD	2000539329	GRAND ST.	GRAND ST.	0	ERNS

SAN DIEGO COUNTY, CA - ORPHAN SUMMARY

City	EDR ID	Site Name	Site Address	Zip	Database(s)
CARLSBAD	S103995592	WESTERN IMAGE PAINTING	GRAVETTA COURT	00000	HAZNET
CARLSBAD	2000539331	MILE 229	MILE 229	0	ERNS
CARLSBAD	S107452103		I-5 NB LANE NEAR TAMARACK		CHMIRS
CARLSBAD	S107453018		NORTHBOUND I-5 SOUTH OF PALOMAR AIRPORT		CHMIRS
CARLSBAD	2002627790	NORTH OF	NORTH OF	0	ERNS
CARLSBAD	S106105525	GRAPHIC CONVERTING INC	5909 SEA OTTER PL STE 100		CA WDS
CARLSBAD	S106397200		#87 SIPHON TANK @EXXON MOBIL STATION #18-FYJ @ 89		CHMIRS
CARLSBAD	2000542738	ON THE SOUTH WEST CORNER OF	ON THE SOUTH WEST CORNER OF	0	ERNS
CARLSBAD	96474890	UNK	UNK		ERNS
CARLSBAD	S105558038	VILLAGES OF LA COSTA	1903 WRIGHT PL 180		CA WDS
CHULA VISTA	S106071013	LIGHTNING AUTO CENTER	1616 03RD AV		San Diego Co. HMMD
CHULA VISTA	9999100537		BOSWELL ROAD		HMIRS
CHULA VISTA	9999051305		BOSWELL RD		HMIRS
CHULA VISTA	9999051304		BOSWELL RD		HMIRS
CHULA VISTA	2002080750		1725 BROADWAY		HMIRS
CHULA VISTA	92120381		1725 BROADWAY		HMIRS
CHULA VISTA	90175963	201 BROADWAY	201 BROADWAY		ERNS
CHULA VISTA	S107451436		CHULA VISTA MARINA BETWEEN GATES 2 / 3.		CHMIRS
CHULA VISTA	2000539182	CHULA VISTA MARINA	CHULA VISTA MARINA	0	ERNS
CHULA VISTA	S106086131	PREMIER PAINT	1417 CIRRUS PLACE	00000	HAZNET
CHULA VISTA	S106393702		744 DESIGN COURT - SUITE 204 / 205 - MANUEL BRAV		CHMIRS
CHULA VISTA	S105666093		"E" DOC, CHULA VISTA MARINA	UNK	CHMIRS
CHULA VISTA	92262547	DOCK G	DOCK G		ERNS
CHULA VISTA	S106105520	ASIANKARS AUTO RECYCLING	777 ENERGY WAY STE D		CA WDS
CHULA VISTA	97061098		875 ENERHY WAY		HMIRS
CHULA VISTA	93302409	FOOT OF H ST.	FOOT OF H ST.		ERNS
CHULA VISTA	S102813196	FUGI TRUCOLOR, INC	4779 EAST H STREET	00000	HAZNET
CHULA VISTA	2001557966	JUST SOUTH OF CHULA VISTA	JUST SOUTH OF CHULA VISTA	0	ERNS
CHULA VISTA	S103679093	CHULA VISTA ELEM SCHOOL DISTRICT	KARL H KELLOGG ELEM SCHOOL	00000	HAZNET
CHULA VISTA	8712633	LOT # 671/CANYON DR	LOT # 671/CANYON DR		ERNS
CHULA VISTA	2005619178	640 MARINA PARKWAY	640 MARINA PARKWAY		ERNS
CHULA VISTA	S103959823	DARLIND PAINTING	1/3 MILE SW OF GREENVIEW ON SILVERADO	00000	HAZNET
CHULA VISTA	92258327	550 MONNA PARKWAY	550 MONNA PARKWAY		ERNS
CHULA VISTA	S100279175		OTAY LANDFILLE		CHMIRS, EMI
CHULA VISTA	S105255784	OTAY CLASS 1 LANDFILL	OTAY VALLEY RD 2 MI EAST 805		CA WDS
CHULA VISTA	2005612061	EL RANCHO VISTA	EL RANCHO VISTA		ERNS
CHULA VISTA	S102813554	TOWN AUTO	RECYCLING WAY	00000	HAZNET
CHULA VISTA	S106085869	DEPTOF REUTILIZATION & MARKETING	1105 4TH ST	00000	HAZNET
CHULA VISTA	S106839053	SDG&E	H STREET / TIDELANDS	0	EMI
CHULA VISTA	93333987	343 SURREY ST	343 SURREY ST		ERNS
CHULA VISTA	2000110715		TROUSDALE		HMIRS
CHULAVISTA	2005612773	13531 OTAY LAKES RD	13531 OTAY LAKES RD		ERNS
CHUOA VISTA	99610105	SAN DIEGO BAY CA YACHT MARINA	SAN DIEGO BAY CA YACHT MARINA		ERNS
CLAIREMONT	2003636361	MARMIRAMAR	MARMIRAMAR		ERNS
CORANADO	99628062	ORANGE BEACH	ORANGE BEACH		ERNS
CORNADO	92265402	RED BEACH	RED BEACH		ERNS
CORONADO	2005627912	AMPHIB BASE	AMPHIB BASE		ERNS

SAN DIEGO COUNTY, CA - ORPHAN SUMMARY

City	EDR ID	Site Name	Site Address	Zip	Database(s)
CORONADO	2004729791	BUILDING 2004	BUILDING 2004		ERNS
CORONADO	S107451524		CORONADO CAYS		CHMIRS
CORONADO	S106395365		EXPLOSIVE ORDINANCE DISPOSAL PIER AT NAVAL AMPHIBI		CHMIRS
CORONADO	S106399052		FIDDLERS COVE		CHMIRS
CORONADO	S107451821		FLIGHTLINE BLDG 1474 - NAVAL AIR STATION		CHMIRS
CORONADO	92270427	GLORIETTA BAY PIERS 12-15	GLORIETTA BAY PIERS 12-15		ERNS
CORONADO	92253238	GLORIETTA BAY OFF OF HWY 75	GLORIETTA BAY OFF OF HWY 75		ERNS
CORONADO	S107451890		GLORIETTA BAY		CHMIRS
CORONADO	S106394129		GLORITA BAY, PIER 21, NAVAL AMPHIBIOUS BASE CORONA		CHMIRS
CORONADO	91229143	HORSESHOE PIER	HORSESHOE PIER		ERNS
CORONADO	S107452240		KILO PIER NAVEL AIRSTATION NORTH ISLAND		CHMIRS
CORONADO	S107452239		KILO PIER		CHMIRS
CORONADO	S106396604		29 KINGSTON STREET		CHMIRS
CORONADO	S107448160		1.5 MILES OFFSHORE CORONADO		CHMIRS
CORONADO	2002632604	N.E.X GAS STATION	N.E.X GAS STATION	0	ERNS
CORONADO	92271853	NAB CORONADO PIER 15	NAB CORONADO PIER 15		ERNS
CORONADO	2005605945	NAS NORTH ISLAND	NAS NORTH ISLAND		ERNS
CORONADO	2002598244	NAS NORTH ISLAND	NAS NORTH ISLAND	0	ERNS
CORONADO	93341590	NAVAL AIRSTA NORTH ISLAND	NAVAL AIRSTA NORTH ISLAND		ERNS
CORONADO	93329936	NAVAL AIRSTA NORTH ISLAND	NAVAL AIRSTA NORTH ISLAND		ERNS
CORONADO	93320105	NAVAL AIRSTA NORTH ISLAND PIER OP	NAVAL AIRSTA NORTH ISLAND PIER OP		ERNS
CORONADO	2005702001	NAVAL AIR BASE HWY 75	NAVAL AIR BASE HWY 75		HMIRS
CORONADO	S106394933		NAVAL AMPHIBIOUS BASE, CORONADO, BETWEEN PIERS 13		CHMIRS
CORONADO	90465993	NAVAL AVIATION DEPOT BLDG 65	NAVAL AVIATION DEPOT BLDG 65		ERNS
CORONADO	92256204	NAVY AMPHIBIOUS BASE	NAVY AMPHIBIOUS BASE		ERNS
CORONADO	2005630913	PIER JULIET	PIER JULIET		ERNS
CORONADO	S106393795		SAN DIEGO HARBOR - NAVAL AIR STATION - NORTH ISLAN		CHMIRS
CORONADO	98431373	SHEEN SIZE:30 FT X 30 FT / RAINBOW	SHEEN SIZE:30 FT X 30 FT / RAINBOW		ERNS
CORONADO	93333972	617 6TH ST	617 6TH ST		ERNS
CORONADO	2000542872	TRINADAD AND KNGSTON VILLAGE	TRINADAD AND KNGSTON VILLAGE	0	ERNS
CORONADO	S102803138	THE NAVAL AMPIBIOUS BASE	TULAGI / MUNDA RD, BEHIND BLDG	00000	HAZNET
CORONADO CAYS	2003633581	29 KINGSTON STREET	29 KINGSTON STREET		ERNS
CORONADO ISLAND	2005611703	PIER KILO	PIER KILO		ERNS
CUDHUAY	2002617319	MP 263	MP 263	0	ERNS
DEER SPRINGS	S100216483		30012 HWY 395		CHMIRS
DEER SPRINGS	93339912	KRUGER PASS ROAD	KRUGER PASS ROAD		ERNS
DEL MAR	91090055		INTERSTATE 5 NORTH		HMIRS
DEL MAR	2005630073	COAST BLVD	COAST BLVD		ERNS
DEL MAR	92273328	DEL MAR BOAT BASIN	DEL MAR BOAT BASIN		ERNS
DEL MAR	S103650995	TEXACO REFINING AND MARKETING INC	3015 DEL MAR HEIGHTS / I-5	00000	HAZNET
DEL MAR	2002632841	MILEPOST 245.8,	MILEPOST 245.8,	0	ERNS
DEL MAR	S103949813	AMERICAN DESIGN	PEARLMAN WAY / MANOCK COVE	00000	HAZNET
DELUZ	S100280775		SANDIA CREEK		CHMIRS
DESCANSO	S105255737	DESCANSO DETENTION WATER PCF	7878 CAMBELL RANCH RD		CA WDS
DESCANSO	A100115686	DESCANSO	12551 ST. HWY. 79		AST
DESCANSO	S100216425		VIEJAS GRADE		CHMIRS
DULVURA	98432043	MORON VALLEY ROAD	MORON VALLEY ROAD		ERNS

SAN DIEGO COUNTY, CA - ORPHAN SUMMARY

City	EDR ID	Site Name	Site Address	Zip	Database(s)
EL CAJON	S106398339		NB 125 NORTH OF GROSMT COLLEGE		CHMIRS
EL CAJON	S104573552	TETRO CHEMICAL TRANSPORTATION	INTERSTATE 8 1 MI E OF HWY 125 EASTBOUND	00000	HAZNET
EL CAJON	S106398302		BEHIND PIZZA HUT AT 1255 AVOCADO BLVD		CHMIRS
EL CAJON	S107454078		WEST BOUND HWY 8, WEST OF WEST MAIN		CHMIRS
EL CAJON	9999061406		545 BRADLEY		HMIRS
EL CAJON	S105652375		1ST / BROADWAY		CHMIRS
EL CAJON	97405854	1314 CUYAMACA IN ALLEY BEHIND APARTMENTS	1314 CUYAMACA IN ALLEY BEHIND APARTMENTS		ERNS
EL CAJON	99647903	EASTBOUND I-8 / 1 MILE EAST OF HWY 125 10 MILES FROM SAN DIE	EASTBOUND I-8 / 1 MILE EAST OF HWY 125 10 MILES FROM SAN DIE		ERNS
EL CAJON	S100216499		FLETCHER PKWY		CHMIRS
EL CAJON	2002592897	1841 FREINDSHIP DR	1841 FREINDSHIP DR	0	ERNS
EL CAJON	92259018	WB I-8 ON RAMP 138 WEST OF RIBBONWOOD RD	WB I-8 ON RAMP 138 WEST OF RIBBONWOOD RD		ERNS
EL CAJON	S106397163		2903 JAMACH RD.		CHMIRS
EL CAJON	91228888	ON JAMACHA BLVD **	ON JAMACHA BLVD **		ERNS
EL CAJON	S103679129	CALTRANS - ROUTE 125 FWY	LAKE ANGELA DR ON SOUTH TO	00000	HAZNET
EL CAJON	91240301	94 / MARRON VALLEY	94 / MARRON VALLEY		ERNS
EL CAJON	91256471	MOBILE, 2397 FLETCHER PKWY	MOBILE, 2397 FLETCHER PKWY		ERNS
EL CAJON	2000526085	NEXT MOSSY NORTH MARSHALL	NEXT MOSSY NORTH MARSHALL	0	ERNS
EL CAJON	8712682	PRECISION METAL PROD(MELENDRZ)	PRECISION METAL PROD(MELENDRZ)		ERNS
EL CAJON	2000023189		PSI 640 593 N. MOLLISON AVE.		HMIRS
EL CAJON	S103340517	GILLESPIE SLF/BURNSITE	REUBEN STREET DRIVE		SWF/LF
EL CAJON	S100280773		RIOS CANYON RD.		CHMIRS
EL CAJON	S100936640	HARKEN MARKETING CO OF CA	11313 N SECOND AVE	00000	HAZNET
EL CAJON	92260018	SEQUAN TRUCK TRAIL & POWERLINE RD	SEQUAN TRUCK TRAIL & POWERLINE RD		ERNS
EL CAJON	91256806	SERVICE STATION 4247 2410 FLETCHER PRKWY	SERVICE STATION 4247 2410 FLETCHER PRKWY		ERNS
EL CAJON	S103679983	SAN DIEGO WILD LIFE	STATE ROUTE 94/MILLAR RANCH	00000	HAZNET
EL CAJON	S103630876	HOME SAVINGS OF AMERICA	145 STONEY MALL RD	00000	HAZNET
EL CAJON	91466633	S17, T15S R2E	S17, T15S R2E		ERNS
EL CAJON	2002602244	UNKNOWN	UNKNOWN	0	ERNS
EL CAJON	93315803	1221 URBA VERDE	1221 URBA VERDE		ERNS
EL CAJON	S103680243	ASPHALT INC	WILLOW GLEN DR MUIRFIELD LN	00000	HAZNET
EL CAJON	98449989	100 YDS NORTHWEST OF CAMPO ROAD AND JAMACHA ROAD INTERSECTIO	100 YDS NORTHWEST OF CAMPO ROAD AND JAMACHA ROAD INTERSECTIO		ERNS
ELCOHN	93317318	INTERSECTION OF MOLLISON AVENUE AND I-8	INTERSECTION OF MOLLISON AVENUE AND I-8		ERNS
ELFIN FOREST	S100223095		2426 HARMON GROVE		CHMIRS
ELGIN	S103679625	HUNTS AUTO PARTS	PO BOX 1800	00000	HAZNET
ENCINITAS	S100223233		3RD / 'B' ST		CHMIRS
ENCINITAS	S106392535		MP 237.0 ON THE SAN DIEGO SUBDIVISION NEAREST CROS		CHMIRS
ENCINITAS	S106398327		400 BLOCK OF OVERLAND ROAD		CHMIRS
ENCINITAS	98453844	CALLER REPORTS A STICKY GLUE-LIKE MATERIAL WITH A CHEMICAL S	CALLER REPORTS A STICKY GLUE-LIKE MATERIAL WITH A CHEMICAL S		ERNS
ENCINITAS	S102808930	1X SAN DIEGO CO/ENVIRON HEALTH	COUNTY PUBLIC WORKS STATION	00000	HAZNET
ENCINITAS	S107453564		SB I-5 SOUTH OF MANCHESTER		CHMIRS
ENCINITAS	2003633522	LECUADIA BLVD	LECUADIA BLVD		ERNS
ENCINITAS	S106400274		LEUCADIA BLVD. AT THE RAILROAD TRACKS		CHMIRS
ENCINITAS	S105255944	SEWAGE COLLECTION SYSTEM	OLIVENHAIN RD		CA WDS
ENCINITAS	S106400192		OVERPASS WAS LACOSTA BLVD. MP 235		CHMIRS

SAN DIEGO COUNTY, CA - ORPHAN SUMMARY

City	EDR ID	Site Name	Site Address	Zip	Database(s)
ENCINITAS	S102809751	PAUL ECKE POINSETTIA	3400 QUAIL GARDEN	00000	HAZNET
ENCINITAS	S106392586		SAN DIEGO NORTHERN RAILWAY, SAN DIEGO SUBDIVISION,		CHMIRS
ENCINITAS	92467927	SANTA FE RR SAN ONOFRE SIDING	SANTA FE RR SAN ONOFRE SIDING		ERNS
ENCINITAS	92285737	SANTA FE RR SAN ONOFRE SIDING	SANTA FE RR SAN ONOFRE SIDING		ERNS
ENCINITAS	2005630322	D STREET	D STREET		ERNS
ENCINITAS	S106400244		AT THE E ST. CROSSING, ON THE SAN DIEGO DIVISION,		CHMIRS
ENCINITAS	S100216862		TOWNWOOD ST		CHMIRS
ENCINITAS	S103680267	SHEA HOMES	ZONA GALE-VIA CANTEBREA	00000	HAZNET
ENCINTAS	99625431	P/V ANDROMEDA MOONLIGHT BEACH STATE PK	P/V ANDROMEDA MOONLIGHT BEACH STATE PK		ERNS
ESCONDIDO	96486912	04/10/1996	04/10/1996		ERNS
ESCONDIDO	90221087	700 W. 3RD ST.	700 W. 3RD ST.		ERNS
ESCONDIDO	94408423	ALLIED CHEMICAL COMPANY	ALLIED CHEMICAL COMPANY	00000	ERNS
ESCONDIDO	98020973		425 N ANDEASEN DR		HMIRS
ESCONDIDO	97051014		730 N ANDERSON		HMIRS
ESCONDIDO	9998091348		730 N ANDREAS		HMIRS
ESCONDIDO	90171186	835 N. ANDREASEN CT.	835 N. ANDREASEN CT.	2029	ERNS
ESCONDIDO	87463914	730 N ANDRESON	730 N ANDRESON		ERNS
ESCONDIDO	2002632640	128 ASH STREET	128 ASH STREET	0	ERNS
ESCONDIDO	94060481		AVENEDA LA TERRAZ		HMIRS
ESCONDIDO	S100280470		BACHELOR LANE		CHMIRS
ESCONDIDO	91232025	BERNARDO AVE AND FELICITA AVE	BERNARDO AVE AND FELICITA AVE		ERNS
ESCONDIDO	S106393825		1400 BLOCK OF BROADWAY CROSS STREET EL NORTE - GRE		CHMIRS
ESCONDIDO	S100223193		CIRCLE R DRIVE		CHMIRS
ESCONDIDO	S100222667		2ND / CROVER CITY PARK		CHMIRS
ESCONDIDO	92263020	ESCONDIDO WASTE WATER TREATMENT PLANT HA RD	ESCONDIDO WASTE WATER TREATMENT PLANT HALE RD		ERNS
ESCONDIDO	2000523043	ESCONDIDO BLVD	ESCONDIDO BLVD	0	ERNS
ESCONDIDO	9999061672		722 WEST FOURTH STREET		HMIRS
ESCONDIDO	S107737679	MAYHEW (ESCONDIDO I) DUMP	GREENWOOD PL., NW1/4, SEC 28, T12S, R2W		SWF/LF
ESCONDIDO	S107453705		SOUTH HALE AV		CHMIRS
ESCONDIDO	S106396597		SB I-15 JUST NORTH OF VIA RANCHO		CHMIRS
ESCONDIDO	S107453544		SB I-15 AT 9TH AVE.		CHMIRS
ESCONDIDO	96020982		1510 INDUSTRIAL RD		HMIRS
ESCONDIDO	95070593		1510 INDUSTRIAL RD		HMIRS
ESCONDIDO	S103442743	ESCONDIDO	INTERSEC 9TH / 11TH STREETS		WMUDS/SWAT
ESCONDIDO	S100222297		LAKE WOLPOND DR.		CHMIRS
ESCONDIDO	S106397818		LAKE DR. AND VIA RANCHO DR.		CHMIRS
ESCONDIDO	S106105516	A & D PLATING INC	2265 MICRO PL # A		CA WDS
ESCONDIDO	S100217317		MISSION BLVD		CHMIRS
ESCONDIDO	99619638	NORTHBOUND I-15/SOUTH VIA RANCHO PARKWAY	NORTHBOUND I-15/SOUTH VIA RANCHO PARKWAY		ERNS
ESCONDIDO	S100223171		OLD HWY 395		CHMIRS
ESCONDIDO	S107533962		425 N QUINCE ST (UNIT A-53)	0	CDL
ESCONDIDO	S107737684	SAN PASQUAL ACADEMY	SAN PASQUAL ROAD/HWY 78		SWF/LF
ESCONDIDO	S107737683	SAN PASQUAL ACADEMY	SAN PASQUAL ROAD / HWY 78		SWF/LF
ESCONDIDO	2001564778	535 EAST SECOND AVENUE	535 EAST SECOND AVENUE	0	ERNS
ESCONDIDO	S107450643		700 WEST SELICITA AVE.		CHMIRS
ESCONDIDO	S107450237		469 W. SELICITA AVE.		CHMIRS

SAN DIEGO COUNTY, CA - ORPHAN SUMMARY

City	EDR ID	Site Name	Site Address	Zip	Database(s)
ESCONDIDO	S100927940	1X SAN DIEGO COUNTY	TRANSIT STATION1	00000	HAZNET
ESCONDIDO	S107449100		20004 E. VALLEY PKWY.		CHMIRS
ESCONDIDO	90030594		753 W WASHINGTON		HMIRS
ESCONDIDO	S107449626		300 YARDS EAST OF RINCON AVE AND NORTH B		CHMIRS
FALLBROOK	S100279867		SOUTH 15 @ OLD HWY 395		CHMIRS
FALLBROOK	S106398918		SR 76 AT SOUTH MISSION ROAD		CHMIRS
FALLBROOK	91240265	SR 76 AT VAVOOM ST	SR 76 AT VAVOOM ST		ERNS
FALLBROOK	S106394064		ACROSS THE STREET FROM 2823 OVERLAND TRL., CROSS		CHMIRS
FALLBROOK	2000537545	700 AMUNITION ROAD	700 AMUNITION ROAD	0	ERNS
FALLBROOK	S103340516	FALLBROOK LANDFILL	1800 BLK. ALTURAS ST.		SWF/LF
FALLBROOK	S105255896	FALLBROOK PUBLIC UD-HYDRO	P.O. BOX 2290		CA WDS
FALLBROOK	S103987373	SELLERS PETROLEUM PRODUCTS	CROSSROAD OF HWY 15 / HWY 76	00000	HAZNET
FALLBROOK	S100223256		GIRD RD		CHMIRS
FALLBROOK	S100279290		HARRIS TRUCK TRAIL		CHMIRS
FALLBROOK	S106395410		ON LAKE CIRCLE DR., SE SECTION OF THE INTERSECTION		CHMIRS
FALLBROOK	92256337	LIFT STATION #5	LIFT STATION #5		ERNS
FALLBROOK	2000531831	1019 S. MAIN ST.	1019 S. MAIN ST.	0	ERNS
FALLBROOK	S103442744	FALLBROOK (BURN) SITE	3/4 MILES NORTH OF FALLBROOK		WMUDS/SWAT
FALLBROOK	92100966		1285 S MISSION AVE		HMIRS
FALLBROOK	S107452789		N MISSION AV AT STAGE COACH LN		CHMIRS
FALLBROOK	96472826	NAPALM CANISTER / METAL FATIGUE	NAPALM CANISTER / METAL FATIGUE		ERNS
FALLBROOK	91467745	NAVAL WEAPONS STATION FALBROOK	NAVAL WEAPONS STATION FALBROOK		ERNS
FALLBROOK	91240082	NAVAL WEAPONS STATION FALBROOK	NAVAL WEAPONS STATION FALBROOK		ERNS
FALLBROOK	91241743	US NAVY WEAPONS STN FALLBROOK	US NAVY WEAPONS STN FALLBROOK	-	ERNS
FALLBROOK	2000546591	SOUTH OF GOFFER CANYON	SOUTH OF GOFFER CANYON	0	ERNS
FALLBROOK	S100279254		OFF STUART CANYON RD		CHMIRS
FALLBROOK	S105255903	SEWAGE COLLECTION SYSTEM	P.O.BOX 2500		CA WDS
FALLBROOK	S100279338		PARCEL #127-29-21		CHMIRS
FALLBROOK	96485840	800 SEAL BEACH BLVD FALLBROOK DETACHMENT NAPALM SITE #1	800 SEAL BEACH BLVD FALLBROOK DETACHMENT NAPALM SITE #1		ERNS
FALLBROOK	96472445	SITE # 2 FALLBROOK DETATCHMENT	SITE # 2 FALLBROOK DETATCHMENT		ERNS
FALLBROOK	S103645081	FALLBROOK UNION HIGH SCHOOL	2400 STAGECOACH LN	00000	HAZNET
FALLBROOK	S106392872		WEAPONS SUPPORT FACILITY AT SEAL BEACH IN FALLBROO		CHMIRS
FALLBROOK (NR)	91200733	SELUZ RD NEAR 38000 BLOCK	SELUZ RD NEAR 38000 BLOCK		ERNS
FARR	96081134		MP 255.6		HMIRS
GUATAY	S105255759	PINE VALLEY TRAILER PARK	27521 OLD HWY 80		CA WDS, SWEEPS UST
HARBOR ISLAND	2000536548	MARINA CORTEZ	MARINA CORTEZ	0	ERNS
HARBOR ISLAND	92268608	SUN ROADS MARINA	SUN ROADS MARINA		ERNS
IMPERIAL BEACH	S106396668		13TH ST. AT IMPERIAL BEACH BLVD.		CHMIRS
IMPERIAL BEACH	2003656959	13TH ST. IMPERIAL BEACH BLVD.	13TH ST. IMPERIAL BEACH BLVD.		ERNS
IMPERIAL BEACH	S107737656		3200 BLOCK MONUMENT ROAD		SWF/LF
IMPERIAL BEACH	S100613853	1X SAN DIEGO COUNTY	IMPERIAL BEACH CITY HALL	00000	HAZNET
IMPERIAL BEACH	90466163	NAVY OUTLYING LANDING FIELD,SOUTHEND OF*	NAVY OUTLYING LANDING FIELD,SOUTHEND OF*		ERNS
IMPERIAL BEACH	90189278	NAVY OUTLYING LANDING FIELD, SOUTHEND OF	NAVY OUTLYING LANDING FIELD, SOUTHEND OF 13TH ST, BLDG 193		ERNS
IMPERIAL BEACH	S100216511		SMUGGLERS GULCH/ AT INTERNATIONAL BORDER		CHMIRS
IMPERIAL BEACH	90465447	497 11TH ST SUITE 2-5	497 11TH ST SUITE 2-5		ERNS

SAN DIEGO COUNTY, CA - ORPHAN SUMMARY

City	EDR ID	Site Name	Site Address	Zip	Database(s)
JACUMBA	S106152921	HAEGLE/E-M-H REALTY&INVESTMENT	OLD HY 80 / RAILROAD&NBSP;		LUST
JACUMBA	S106152920	HAEGELE/E-M-H REALTY & INVEST.	OLD HY 80 / RAILROAD&NBSP;		LUST
JULIAN	S106152976	SAN DIEGO COUNTY DPW - ULIAN	1524 HY 78		LUST
JULIAN	S106152934	JULIAN FOREST FIRE STATION	1587 HY 78		LUST
JULIAN	S106152933	JULIAN FIRE STATION	1587 HY 78		LUST
JULIAN	S106152888	COUNTY OF SD- ULIAN ROAD STA	1524 HY 78		LUST
JULIAN	S106152868	CALTRANS ULIAN	1517 HY 78		LUST
JULIAN	S106152867	CALTRANS HY78	1517 HY 78		LUST
JULIAN	S100944152	SAN DIEGO COUNTY/DHS	COUNTY ROAD STATION	00000	HAZNET
JULIAN	S102006495	AGUA CALIENTE REG PK 97-50008	39555 GREAT SOUTH OVERLAND		CA WDS
JULIAN	S105255723	PINEZANITA TRAILER RANCH	4 MILES S. OF JULIAN, HWY 79		CA WDS
JULIAN	S105255744	JULIAN WATER POLLUTION FACIL.	1/4 MI W OF JULIAN,N OF HWY 78		CA WDS
JULIAN	S103619760	ANTHONY MALONEY	100 YDS FROM HWY 78, 5 MILES	00000	HAZNET
KEARNEY MESA	92273577	5001 KEARNEY VILLA DR AT CONVAIR ST	5001 KEARNEY VILLA DR AT CONVAIR ST		ERNS
LA JOLLA	91466999	RT 5 BETWEEN VIA DE LAVIA DEL MAR HEIGHT	RT 5 BETWEEN VIA DE LAVIA DEL MAR HEIGHT		ERNS
LA JOLLA	91228426	RT 5 BETWEEN VIA DE LAVIA DEL MAR HEIGHTS	RT 5 BETWEEN VIA DE LAVIA DEL MAR HEIGHTS		ERNS
LA JOLLA	S107450718		7500 BLOCK OF DRAPER		CHMIRS
LA JOLLA	S102802034	CHICAGO PIZZA, INC.	8873 LA JOLLA DRIVE	00000	HAZNET
LA JOLLA	S103949814	AMERICAN DESIGN	RIDGE CREST ROW / MEADOW POINT ROW	00000	HAZNET
LA MESA	91240372	70TH AND UNIVERSITY	70TH AND UNIVERSITY		ERNS
LA MESA	S107737674	LA MESA DUMP/BURNSITE	COMMERCIAL @ INDUSTRIAL		SWF/LF
LA MESA	S100222304		EDGEWOOD		CHMIRS
LA MESA	S103678732	CALTRANS - ROUTE 125 FWY	FLETCHER PKWY ON SOUTH TO	00000	HAZNET
LA MESA	S102799184	1X BROADWAY STORES INC	5500 GROSSMONT DRIVE	00000	HAZNET
LA MESA	S102808940	1X CO OF SAN DIEGO/EHS	HELIX HIGH SCHOOL	00000	HAZNET
LA MESA	2001552360	HIGH STREET	HIGH STREET	0	ERNS
LA MESA	2000518897	LA MESA SPRING STREET	LA MESA SPRING STREET	0	ERNS
LAJOLLA	2005622466	2130 AVENIDA DELA PLAYA	2130 AVENIDA DELA PLAYA		ERNS
LAJOLLA	2005608864	6406 CAMINO DE LACOSTA	6406 CAMINO DE LACOSTA		ERNS
LAKE HENSHAW	S100280756		HWY 76 @ 47.5 MILE MARKER		CHMIRS
LAKE SIDE	2000536596	8846 LAKE VIEW	8846 LAKE VIEW	0	ERNS
LAKESIDE	S103974197	LAKESIDE WATER DISTRICT	SE CORNER OF EL MONTE / LAKE JENNINGS PK	00000	HAZNET
LAKESIDE	S106399977		13881 OLD HWY 8		CHMIRS
LAKESIDE	2001569589	ORANGECREST DRIVE AT WINTERCREST DRIVE	ORANGECREST DRIVE AT WINTERCREST DRIVE	0	ERNS
LAKESIDE	S102812079	CHILCOTE INC	12570 SLAUGHTERHOUSE CYN RD	00000	HAZNET
LEMON GROVE	S106105545	SR 125 & 94	125 / 94 22.1/22.5,14.7/17.1		CA WDS
LEMON GROVE	91466416	6900 BLOCK NORTH AVE	6900 BLOCK NORTH AVE		ERNS
LEMON GROVE	S106105543	SR-125 & SR 54	JAMACHA RD TO WORTHINGTON ST		CA WDS
LEMON GROVE	S100279080		LEMON GROVE WY		CHMIRS
LEMON GROVE	2002621941	LEMON GROVE AVE	LEMON GROVE AVE	0	ERNS
LEMON GROVE	S106105544	SR-125-19.4/22.1	SR-125		CA WDS
LEMON GROVE	2000524650	ON THE ORANGE LINE	ON THE ORANGE LINE	0	ERNS
LEUCADIA	S106394152		121 DIANA ST. - NEXT TO A BAR CALLED THE "BOARD RO		CHMIRS
LEUCADIA	2002628032	1/4 MILE WEST OF LEUCADIA BLVD	1/4 MILE WEST OF LEUCADIA BLVD	0	ERNS
LEUCADIA (NR)	91230942	OFFSHORE/OFF LEUCADIA	OFFSHORE/OFF LEUCADIA	-	ERNS
LOGAN HEIGHTS	S100220049		2640 NATIONAL AVENUE (ALLEY)		CHMIRS
MARTINEZ	96110763		SOLANO WAY		HMIRS

SAN DIEGO COUNTY, CA - ORPHAN SUMMARY

City	EDR ID	Site Name	Site Address	Zip	Database(s)
MIRAMAR	S107453113		OUTFLOW #126		CHMIRS
MIRAMAR	92273649	VF SQDN 114 CORROSION CONTROL HANGER 4	VF SQDN 114 CORROSION CONTROL HANGER 4		ERNS
MIRAMAR	91234947	WAREHOUSE #137 ON EAST MIRAMAR	WAREHOUSE #137 ON EAST MIRAMAR		ERNS
MIRAMAR MARINE CORP ,	S106397702		FACILITY #9935		CHMIRS
MIRAMAR MARINE CORP ,	S106397701		MIRAMAR MARINE CORP AIR STATION		CHMIRS
MISSION BAY	98438349	SMELL OF DIESEL	SMELL OF DIESEL		ERNS
NATIONAL	2002628135	FRAME 240	FRAME 240	0	ERNS
NATIONAL CITY	92293831	24TH STREET PIER	24TH STREET PIER		ERNS
NATIONAL CITY	S103965017	FRASER BOILER SERVICE INC.	32ND ST NAVAL STATION	00000	HAZNET
NATIONAL CITY	93338183	HWY 805 AND DIVISION ST.	HWY 805 AND DIVISION ST.		ERNS
NATIONAL CITY	2005631738	BOAT LAUNCH RAMP	BOAT LAUNCH RAMP		ERNS
NATIONAL CITY	S100926188	1X CONOCO CORPORATION	1540 EAST EIGHTH STREET	00000	HAZNET
NATIONAL CITY	S105255872	NATIONAL CITY MARINA	GOESNO PLACE		CA WDS
NATIONAL CITY	2004090397		HOOVER		HMIRS
NATIONAL CITY	8712544	JERAULDS AUTOMOTIVE & MUFFLER	JERAULDS AUTOMOTIVE & MUFFLER		ERNS
NATIONAL CITY	8712592	JERAULDS AUTOMOTIVE & MUFFLER	JERAULDS AUTOMOTIVE & MUFFLER		ERNS
NATIONAL CITY	93324506	SW MARINE SHIPYARD	SW MARINE SHIPYARD		ERNS
NATIONAL CITY	S100944178	SAN DIEGO UNIFIED PORT DISTRICT	NATIONAL CITY MARINE TERMINAL	00000	HAZNET
NATIONAL CITY	2000552155	NAVAL STATION SAN DIEGO	NAVAL STATION SAN DIEGO	0	ERNS
NATIONAL CITY	98468809	SHEEN SIZE:50FTX100FT/COLOR:GREY RESEMBLES BILGE WATER/WINDS	SHEEN SIZE:50FTX100FT/COLOR:GREY RESEMBLES BILGE WATER/WINDS		ERNS
NATIONAL CITY	S103340511	NAVSTA	WEST SIDE CUMMINGS RD		SWF/LF
NATIONAL CITY	S107453722		SOUTHBAY AREA @ 24TH ST. MARINE TERMINAL		CHMIRS
NATIONAL CITY	S106167049	VILLAGE CLEANERS	550 8TH ST		CLEANERS
NATIONAL CITY	S103680021	1X CITY OF SAN DIEGO/METRO WATER DEPT	SWEETWATER FACILITY	00000	HAZNET
NATIONAL CITY	92070676		TIDE LANDS AVE		HMIRS
NAVSTA SAN DIEGO	92254670	32ND ST	32ND ST		ERNS
NAVSTA SAN DIEGO	91467140	MOLE PIER	MOLE PIER		ERNS
NAVSTA SAN DIEGO	91233108	MOLE PIER	MOLE PIER		ERNS
NORTH ISLAND	92271249	BETWEEN NAVY SUPPLY CENTER AND PIER J	BETWEEN NAVY SUPPLY CENTER AND PIER J		ERNS
NORTH ISLAND	93322312	NAVAL AIR STATION PIER L	NAVAL AIR STATION PIER L		ERNS
NORTH ISLAND	96483310	PUBLIC WORKS CODE 930	PUBLIC WORKS CODE 930		ERNS
NORTH ISLAND	97409888	USS KITTYHAWK PIER MN NAVAL AIR STATION	USS KITTYHAWK PIER MN NAVAL AIR STATION		ERNS
NORTH OF OCEANSIDE	S106394044		CAMP PENDLETON MARINE CORPS BASE, STEWART MESA RD.		CHMIRS
NOT REPORTED	S100280757		UNSPECIFIED		CHMIRS
NR. CENTER VALLEY	8722325	M.P. 44.5/HWY S-6,BELOW OBSERVATORY @	M.P. 44.5/HWY S-6,BELOW OBSERVATORY @		ERNS
OCEAN SIDE	2002596688	227.2	227.2	0	ERNS
OCEAN SIDE	92467835	INTERSTATE 5 MP 51.25	INTERSTATE 5 MP 51.25		ERNS
OCEAN SIDE	92270086	INTERSTATE 5	INTERSTATE 5		ERNS
OCEAN SIDE	97412411	5 MILES NORTH OF OCEAN SIDE	5 MILES NORTH OF OCEAN SIDE		ERNS
OCEAN SIDE	2004745592	OCEAN SIDE HARBOR	OCEAN SIDE HARBOR		ERNS
OCEAN SIDE	2001562236	OCEAN SIDE BLVD	OCEAN SIDE BLVD	0	ERNS
OCEAN SIDE	2002603109	PLAZA DR EAST OF COLLEGE BLVD	PLAZA DR EAST OF COLLEGE BLVD	0	ERNS
OCEANSIDE	S106392255		33°09.4N 117°25.5W; 2MI OFF-BEACH CLOSE TO OCEANS		CHMIRS
OCEANSIDE	97110153		INTERSTATE 5 & HIGHWAY 78		HMIRS
OCEANSIDE	S106394267		NB 5, 1/2 MILES SOUTH OF THE CHECKPOINT, SOUTH OF		CHMIRS
OCEANSIDE	98010830		HWY 76 PACIFIC COAST HIGHWAY		HMIRS

SAN DIEGO COUNTY, CA - ORPHAN SUMMARY

City	EDR ID	Site Name	Site Address	Zip	Database(s)
OCEANSIDE	91466292	23 AREA AT AIR STATION CAMP PENDELTON	23 AREA AT AIR STATION CAMP PENDELTON		ERNS
OCEANSIDE	91201219	23 AREA AT AIRSTA CAMP PENDELTON	23 AREA AT AIRSTA CAMP PENDELTON		ERNS
OCEANSIDE	2001559927	1726 AVANITA VISTA LABERA	1726 AVANITA VISTA LABERA	0	ERNS
OCEANSIDE	92256277	NORTH AVE AT TEMPLE HEIGHTS	NORTH AVE AT TEMPLE HEIGHTS		ERNS
OCEANSIDE	S104569172	MANSON CONSTRUCTION COMPANY	@ BEACH OCEANSIDE HARBOR HARBOR BLD	00000	HAZNET
OCEANSIDE	S102803372	MARINE AIR BASE/CAMP PENDLETON	BLDG #P2399	00000	HAZNET
OCEANSIDE	S106397129		200 BLOCK OF HARBOR DR. NORTH		CHMIRS
OCEANSIDE	S107449079		200 BLOCK OF FRIZZI RD.		CHMIRS
OCEANSIDE	S106716826	CAMP PENDLETON MARINE CORPS BASE (MCB)	BOX 555008	0	LUST
OCEANSIDE	2004713001	CANNON ROAD	CANNON ROAD		ERNS
OCEANSIDE	S106393863		CANYON PARALLEL TO GOLF COURSE NEAR THE SR. CITIZE		CHMIRS
OCEANSIDE	92258321	1501 CARMILLO	1501 CARMILLO		ERNS
OCEANSIDE	S100279136		COLASER DR		CHMIRS
OCEANSIDE	S107451470		COLLEGE BLVD.		CHMIRS
OCEANSIDE	S107451469		COLLEGE BLVD		CHMIRS
OCEANSIDE	S102798148	SUNSET LANDSCAPE	4600 DENIA	00000	HAZNET
OCEANSIDE	S107448120		"Z" DOCK AT THE OCEANSIDE HARBOR		CHMIRS
OCEANSIDE	S105257138	MORRO HILLS VILLAGE & GOLF CRS	DOUGLAS DR AT VANDEGRIFT BLVD		CA WDS
OCEANSIDE	93301513	WEST END OF OCEANSIDE AIRPORT ON SOUTH BANK	WEST END OF OCEANSIDE AIRPORT ON SOUTH BANK		ERNS
OCEANSIDE	S106395586		EXXON MOBILE SERVICE STATION, MOBIL MART AT 1990 C		CHMIRS
OCEANSIDE	S102799005	1X FIRST INTERSTATE BANK	FIRST INTERSTATE BANK	00000	HAZNET
OCEANSIDE	S103958852	COUNTY OF SAN DIEGO	4 GUAJOMA RD	00000	HAZNET
OCEANSIDE	S105886807		500 HARBOR		CHMIRS
OCEANSIDE	S106396753		NB I-5 SOUTH OF HARBOR DRIVE		CHMIRS
OCEANSIDE	S100218039		N I-5 @ LAS PULGAS		CHMIRS
OCEANSIDE	92273549	SB I-5, 1/10 MI NORTH OF 78	SB I-5, 1/10 MI NORTH OF 78		ERNS
OCEANSIDE	S107452120		I78		CHMIRS
OCEANSIDE	S106105523	METRO ROOF PROD	3093A INDUSTRY ST		CA WDS
OCEANSIDE	S103985585	RQ CONSTRUCTION INC	MARINE CORP BASE CAMP PENDLETON	00000	HAZNET
OCEANSIDE	1007443893	MAXSON STREET CLOSED LANDFILL	MAXSON STREET		ODI
OCEANSIDE	S107452488		MELROSE DR AND MEADOWBROOK DR.		CHMIRS
OCEANSIDE	S106400257		MILE POST 226.6		CHMIRS
OCEANSIDE	S106394431		5 MILES SOUTH OF OCEANSIDE, LAT 33 DEGREES 2' 0" N		CHMIRS
OCEANSIDE	S107450027		4 MILES NORTH OF OCEAN HARBOR		CHMIRS
OCEANSIDE	S103679276	1X OCEANSIDE UNIFIED SCHOOL DISTRICT	MISSION ELEMENTARY	00000	HAZNET
OCEANSIDE	S102799822	GOLD DRAYAGE	9035 MISSION AVE	00000	HAZNET
OCEANSIDE	S106393505		MPM 227.2, SOUTH OF OCEANSIDE AT ESCONDIDO JUNCTIO		CHMIRS
OCEANSIDE	S107452723		MPM 231.4 CANNON RD		CHMIRS
OCEANSIDE	92273189	5 MI N OF DELMAR BOAT BASIN	5 MI N OF DELMAR BOAT BASIN		ERNS
OCEANSIDE	92262334	NORTHBOUND HWY 5 AT HARBOR DRIVE (OCEANSIDE)	NORTHBOUND HWY 5 AT HARBOR DRIVE (OCEANSIDE)		ERNS
OCEANSIDE	92259591	I-5 NORTHBOUND & HARBOR DR	I-5 NORTHBOUND & HARBOR DR		ERNS
OCEANSIDE	S107453058		OCEANSIDE HARBOR, SLIP Z25		CHMIRS
OCEANSIDE	S107453057		OCEANSIDE HARBOR, SLIP V-6		CHMIRS
OCEANSIDE	S107453055		OCEANSIDE HARBOR		CHMIRS
OCEANSIDE	S106400285		OCEANSIDE, MILE POST 228.1		CHMIRS

SAN DIEGO COUNTY, CA - ORPHAN SUMMARY

City	EDR ID	Site Name	Site Address	Zip	Database(s)
OCEANSIDE	S100279866		1/2MI NORTH OF LASPULSAS ROAD ON I-5		CHMIRS
OCEANSIDE	98433658	OFF THE COAST OF CAMP PENDELTON	OFF THE COAST OF CAMP PENDELTON		ERNS
OCEANSIDE	S100217797		PEACOCK LANE		CHMIRS
OCEANSIDE	S106392407		RAILROAD EAST OF MISSION ST IN THE CITY OF OCEANSI		CHMIRS
OCEANSIDE	S106392062		RAILROAD MP 229.2, NEAREST CROSSING IS CARLSBAD VI		CHMIRS
OCEANSIDE	S107539580		NORTH RIVER RD AT STALLION RD	0	CDL
OCEANSIDE	S105255851	PHASE 2 FLOOD CONTROL PROJECT	SAN LUIS REY RIVER		CA WDS
OCEANSIDE	91215433	SAN ONOFRE I-5 NB 13 MI N OF	SAN ONOFRE I-5 NB 13 MI N OF		ERNS
OCEANSIDE	95020017		I-5 SOUTHBOUND		HMIRS
OCEANSIDE	S100280037		I-5 SOUTHBOUND CALLBOX 569		CHMIRS
OCEANSIDE	2001565155	SUB: ESCONDIDO	SUB: ESCONDIDO	0	ERNS
OCEANSIDE	2000537051	607 NORTH TREEMONT	607 NORTH TREEMONT	0	ERNS
OCEANSIDE	S101311444	VISTA I BURN SITE	1/3 ML W INTERSECT MELROSE / N		WMUDS/SWAT
OCEANSIDE HARBOR	99649974	SLIP "N" SPACE 9	SLIP "N" SPACE 9		ERNS
OTAY MESA	S104570230	BULK TRANSPORTATION	CHP SCALE HOUSE OTAY MESA BORDER MEXICO	00000	HAZNET
PACIFIC OCEAN	S106394356		LAT 32.37.04 N LONG. 117.12.36. W/// 4 MILES OFF S		CHMIRS
PALA	96485752	10331 HWY 76	10331 HWY 76		ERNS
PALA	S105255839		10331 HWY 76		CHMIRS, CA WDS
PALA	S105255806	PALA PRODUCTION PLANT	HWY 76, EAST OF I-15		CA WDS
PALOMAR MOUNTAIN	S103340539	PALOMAR MOUNTAIN TS	21600 BLK E. GRADE RD HWY S-7		SWF/LF
PAUMA VALLEY	S105255902	SEWAGE COLLECTION SYSTEM	P.O. BOX 434		CA WDS
PAUMA VALLEY	S105689579	YUIMA MWD-HYDRO	P.O. BOX 177		CA WDS
PAUMA VALLEY	S105255757	PAUMA VALLEY TREATMENT PLANT	COLE GRADE AT AIRPORT		CA WDS
PINE VALLEY	92256408	BUCKMAN SPRINGS REST STOP	BUCKMAN SPRINGS REST STOP		ERNS
PINE VALLEY	S104571399	RANCHO CORTAMADERA INC	CORTAMADERA RD E	00000	HAZNET
PINE VALLEY	S105255736	PINE VALLEY SD	1/2 M NW OF PINE VALLEY		CA WDS
PINE VALLEY	S105255770	HEAVENLY OAKS RESIDENTIAL COMM	26835 OLD HWY 80, SP. 21		CA WDS
PINE VALLEY	91466445	SUNRISE HWY MP 12	SUNRISE HWY MP 12		ERNS
PINE VALLEY	91206048	SUNRISE HWY MP 12	SUNRISE HWY MP 12		ERNS
POINT LOMA	2002611226	FDSP	FDSP	0	ERNS
POINT LOMA	2000542126	NAVAL BASE POINT LOMA	NAVAL BASE POINT LOMA	0	ERNS
POINT LOMA	S106392917		NAVY FUEL PIER, OUTBOARD SOUTH. NAVY SUBMARINE BA		CHMIRS
POINT LOMA	S107453180		PIER 160 A		CHMIRS
POINT LOMA	S106396829		199 ROSECLAM ST.		CHMIRS
POINT LOMA	99640137	NORTH SIDE OF NOVEMBER PIER	NORTH SIDE OF NOVEMBER PIER		ERNS
POINT LOMA	2002619037	USS GEORGIA	USS GEORGIA	0	ERNS
POTRERO	S105255754	POTRERO PARK	P.O. BOX 210, POTRERO PARK RD		CA WDS
POWAY	S105255936	S POWAY RECYCLED WD	P.O. BOX 789		CA WDS
POWAY	S105255884	SACRAMENTO COUNTY FARM SUPPLY	P.O. BOX 7		SLIC, CA WDS
POWAY	S103678625	SIGNS & PINNICK	EAST END SCRIPPS POWAY PRKWAY	00000	HAZNET
POWAY	S106105518	ALL STATE VAN & STORAGE INC	12356 MC IVERS CCT		CA WDS
POWAY	S106105521	HEALTHY TIMES	13200 KIRKHAM WAY BLDG 104		CA WDS
POWAY	S106394352		MIDLAND ST. NEAR THE CORNER OF MIDLAND ST. / POW		CHMIRS
POWAY	S100280769		1 MILE SOUTH OF IRON MT. RD.		CHMIRS
POWAY	90465480	REMOTE AREA 3/4 E. MI OF HWY 15 AND	REMOTE AREA 3/4 E. MI OF HWY 15 AND		ERNS
POWAY	90465484	SYCAMORE CREEK RD BY HWY 64	SYCAMORE CREEK RD BY HWY 64		ERNS
PT LOMA	92258347	BUILDING 122 AT NAVY SUB BASE	BUILDING 122 AT NAVY SUB BASE	-	ERNS

SAN DIEGO COUNTY, CA - ORPHAN SUMMARY

City	EDR ID	Site Name	Site Address	Zip	Database(s)
PT. LOMA	93325075	1.5 MILES OFF OF PT.LOMA IN FRONT OF SEWAGE TREAT.	1.5 MILES OFF OF PT.LOMA IN FRONT OF SEWAGE TREAT.		ERNS
PUAMA VALLEY	S100223208		QUAIL RD		CHMIRS
RAMONA	99614885	BLACK CANYON ROAD	BLACK CANYON ROAD		ERNS
RAMONA	2002593654	27236 GOLDEN EAGLE FARM	27236 GOLDEN EAGLE FARM	0	ERNS
RAMONA	92257359	GREEN VALLEY TRUCK TRAIL HIGHLAND RD	GREEN VALLEY TRUCK TRAIL HIGHLAND RD		ERNS
RAMONA	S106393938		MAIN ST AT THE HWY 67 / HWY 78 INTERSECTION - AR		CHMIRS
RAMONA	S103619362	805 PROPERTIES	.75 MI N OF HIGHLAND VALLEY RD	00000	HAZNET
RAMONA	91466661	3.5 MILES N. OF GOOSE VALLEY STATION BL	3.5 MILES N. OF GOOSE VALLEY STATION BL		ERNS
RAMONA	91216756	3.5 MILES N. OF GOOSE VALLEY STATION BLACK CANYON ROAD	3.5 MILES N. OF GOOSE VALLEY STATION BLACK CANYON ROAD		ERNS
RAMONA	S103947646	1X SAN DIEGO COUNTY/DHS	RAMONA HIGH SCHOOL	00000	HAZNET
RAMONA	S105255726	SAN VICENTE TREATMENT PLANT	SAN VICENTE RD		CA WDS
RANCHO BERNARDO	S103949811	AMERICAN DESIGN	CORNER OF MONTA BATALLA / PASADERO	00000	HAZNET
RANCHO SANTA FE	S104575769	FARMS GOLF CLUB THE	8500 ST ANDREWS RD	00000	HAZNET
RANCHO SANTA FE	S105255769	RANCHO SANTA FE SAN DIST PLANT	CALZADA DEL BASQUE		CA WDS
RANCHO SANTA FE	S107451730		EL CAMINO REAL AT LA ORILLA		CHMIRS
RANCHO SANTA FE	S103966563	GRANITE CONSTRUCTION CO	COR DEL DIOS HWY / CALLE AMBIENTE	00000	HAZNET
RANCHO SANTA FE	2001556242	DEL DIOS HIGHWAY	DEL DIOS HIGHWAY	0	ERNS
RANCHO SANTA FE	S104567288	WESTCOAST GENERAL	HILLSIDE AREA OFF DIRT RD OFF ARTESIA	00000	HAZNET
RANCHO SANTA FE	S106065731	WILLIAM P. CULVER & CO.	RANCHO RECANTO	0	LUST, San Diego Co. HMMMD
RANCHO SANTA FE	S100727353	FAIRBANKS RANCH COUNTRY CLUB	15150 SAN DIGUETO	00000	HAZNET
RANCHO SANTA FE	S104568418	RANCHO VALENCIA RESORT	5921 VALENCIA CIRCLE	00000	HAZNET
RANCHO SANTA FE	S104572949	WILLIAM P CULVER & CO	17391 VIA RICANTO	00000	HAZNET
ROSEVILLE	92110074		I-80		HMIRS
RURAL	87464094	MACOUBA ST./E. OF:LA CUENTA ST.(RURAL)	MACOUBA ST./E. OF:LA CUENTA ST.(RURAL)		ERNS
SA DIEGO	2000668927	ILVER STRAN STATEBEACH SAN DIEGO BAY	ILVER STRAN STATEBEACH SAN DIEGO BAY		ERNS
SA DIEGO	2000531984	OFF OF SILVER STRAN STATE	OFF OF SILVER STRAN STATE	0	ERNS
SAN CARLOS	2002630859	SOUTHERN BAHA	SOUTHERN BAHA	0	ERNS
SAN CLEMENTE	2001568560	14300 MESA RD	14300 MESA RD	0	ERNS
SAN CLEMENTE	91233385	SAN ONOFRE NUCLEAR PWR BASOLONE RD	SAN ONOFRE NUCLEAR PWR BASOLONE RD		ERNS
SAN CLEMENTE	91206760	SAN ONOFRE NUCLEAR GEN. STATION	SAN ONOFRE NUCLEAR GEN. STATION		ERNS
SAN DEIGO	93301758	INTERSECTION OF CAREFREE AND PLAZA CUERNAVACA	INTERSECTION OF CAREFREE AND PLAZA CUERNAVACA		ERNS
SAN DEIGO	92253675	NORTH ISLAND RUNWAY 36	NORTH ISLAND RUNWAY 36		ERNS
SAN DIEGO	876123	HWY #15 ON THE OVERPASS OF FRWY 305 HEADING NORTH	HWY #15 ON THE OVERPASS OF FRWY 305 HEADING NORTH		ERNS
SAN DIEGO	8714361	I-63 & W WASHINGTON	I-63 & W WASHINGTON		ERNS
SAN DIEGO	S106395071		(ACROSS FROM) 3436 FAIRWAY ST, BETWEEN TROPHY AND		CHMIRS
SAN DIEGO	8721950	(RP)DEPOSITION TECHNOLOGIES	(RP)DEPOSITION TECHNOLOGIES		ERNS
SAN DIEGO	90030082		I -8 & I 5 INTERCHANGE		HMIRS
SAN DIEGO	96475421	01/24/1996	01/24/1996		ERNS
SAN DIEGO	96475131	01/24/1996	01/24/1996		ERNS
SAN DIEGO	96486876	04/10/1996	04/10/1996		ERNS
SAN DIEGO	96486598	04/10/1996	04/10/1996		ERNS
SAN DIEGO	96486515	04/10/1996	04/10/1996		ERNS
SAN DIEGO	96486816	04/10/1996	04/10/1996		ERNS

SAN DIEGO COUNTY, CA - ORPHAN SUMMARY

City	EDR ID	Site Name	Site Address	Zip	Database(s)
SAN DIEGO	2004728043	10TH AVE TERMINAL	10TH AVE TERMINAL		ERNS
SAN DIEGO	98433562	10TH AVENUE TERMINAL	10TH AVENUE TERMINAL		ERNS
SAN DIEGO	S107448314		10TH AVE TERMINAL	907	CHMIRS
SAN DIEGO	2000532432	10TH AVE TERMINAL BERTH 101	10TH AVE TERMINAL BERTH 101	0	ERNS
SAN DIEGO	91223746	10TH AVE MARINE TERMINAL	10TH AVE MARINE TERMINAL	-	ERNS
SAN DIEGO	S106065782	SAN DIEGO GAS & ELECTRIC	14TH ST		San Diego Co. HMMD
SAN DIEGO	S107453521		SB 15 SOUTH CARROLL CANYON RD		CHMIRS
SAN DIEGO	S106396908		NB 163 AT BALBOA AVE, ON THE RIGHT SHOULDER		CHMIRS
SAN DIEGO	S106399679		S. 16TH ST. AT NEWTON AVE,		CHMIRS
SAN DIEGO	S107449059		19TH AND B ST.		CHMIRS
SAN DIEGO	S107449174		20TH AT B ST		CHMIRS
SAN DIEGO	93328728	24TH ST LUMBER DOCK SAN DIEGO HARBOR	24TH ST LUMBER DOCK SAN DIEGO HARBOR		ERNS
SAN DIEGO	2004712918	24TH ST. MARINE TERMINAL	24TH ST. MARINE TERMINAL		ERNS
SAN DIEGO	S107449396		24TH ST MARINE TERMINAL, BERTH #10		CHMIRS
SAN DIEGO	2001553080	24TH STREET TERMINAL	24TH STREET TERMINAL	0	ERNS
SAN DIEGO	S107452677		MP 263.3		CHMIRS
SAN DIEGO	S107452678		MP 264.2, AT THE OLD TOWN TRAIN STATION		CHMIRS
SAN DIEGO	S106392928		32.39.87N, 117.07.54W, 280 YARDS WEST OF PIER 12,		CHMIRS
SAN DIEGO	2003655716	28TH AND HARBOR DRIVE	28TH AND HARBOR DRIVE		ERNS
SAN DIEGO	96473879	28TH AND HARBOR DR	28TH AND HARBOR DR		ERNS
SAN DIEGO	99640405	28TH AND HARBOR	28TH AND HARBOR		ERNS
SAN DIEGO	98423733	28TH ST AND HARBOR	28TH ST AND HARBOR		ERNS
SAN DIEGO	98434250	28TH AND HARBOR DR	28TH AND HARBOR DR		ERNS
SAN DIEGO	2001553370	28TH AND HARBOR	28TH AND HARBOR	0	ERNS
SAN DIEGO	2001552959	28TH AND HARBOR BLVD	28TH AND HARBOR BLVD	0	ERNS
SAN DIEGO	2001552472	28TH AND HARBOR	28TH AND HARBOR	0	ERNS
SAN DIEGO	2001552392	28TH AND HARBOR	28TH AND HARBOR	0	ERNS
SAN DIEGO	93343671	32ND ST PIER 7	32ND ST PIER 7		ERNS
SAN DIEGO	2004721305	32ND ST	32ND ST		ERNS
SAN DIEGO	2005611363	32ND STREET NAVAL STATION	32ND STREET NAVAL STATION		ERNS
SAN DIEGO	2005608353	32ND ST	32ND ST		ERNS
SAN DIEGO	2005630613	32ND ST NAVAL STATION	32ND ST NAVAL STATION		ERNS
SAN DIEGO	2005625745	32ND ST. NAVAL STATION	32ND ST. NAVAL STATION		ERNS
SAN DIEGO	2005624644	32ND STREET	32ND STREET		ERNS
SAN DIEGO	2005619429	32ND ST	32ND ST		ERNS
SAN DIEGO	2005613442	32ND ST.	32ND ST.		ERNS
SAN DIEGO	2004732118	32ND ST NAVAL STATION	32ND ST NAVAL STATION		ERNS
SAN DIEGO	92288380	32ND STREET MOLE PIER	32ND STREET MOLE PIER		ERNS
SAN DIEGO	92276710	32ND ST PIER 8	32ND ST PIER 8		ERNS
SAN DIEGO	S106396744		32ND STREET NAVAL STATION, UNDERNEATH PIER 10		CHMIRS
SAN DIEGO	96482032	32ND ST PIER	32ND ST PIER		ERNS
SAN DIEGO	S106397176		32ND NAVAL STATION PIER 6		CHMIRS
SAN DIEGO	S106395553		32ND STREET NAVAL STATION QUAY WALL 7 BETWEEN PIER		CHMIRS
SAN DIEGO	2003655690	32ND ST.	32ND ST.		ERNS
SAN DIEGO	93302221	32ND ST. NAVSTA SAN DIEGO	32ND ST. NAVSTA SAN DIEGO		ERNS
SAN DIEGO	S106392351		32ND NAVAL YARD, CHOLLAS CREEK AREA. SOUTH SIDE O		CHMIRS
SAN DIEGO	9999051282		32ND ST NAVAL BASE		HMIRS

SAN DIEGO COUNTY, CA - ORPHAN SUMMARY

City	EDR ID	Site Name	Site Address	Zip	Database(s)
SAN DIEGO	S107449741		32ND STREET PIER 13		CHMIRS
SAN DIEGO	S107449740		32ND STREET NAVAL STATION, PIER 6		CHMIRS
SAN DIEGO	S107449737		32ND STREET NAVAL BASE, BETWEEN PIER 5 A		CHMIRS
SAN DIEGO	S107449736		32ND STREET NAVAL BASE PIER 6 BERTH 1		CHMIRS
SAN DIEGO	S107449734		32ND ST. NAVAL STATION, PIER 3		CHMIRS
SAN DIEGO	S107449732		32ND ST. NAS		CHMIRS
SAN DIEGO	S107449731		32ND ST PIER 6 / 7		CHMIRS
SAN DIEGO	S107449729		32ND ST BETWEEN PIER 5 AND 6		CHMIRS
SAN DIEGO	S106400001		32ND ST NAVAL BASE, PIER 2		CHMIRS
SAN DIEGO	S105666279		32ND STREET, NAVAL BASE PIER 13	UNK	CHMIRS
SAN DIEGO	S105669443		32ND NAVAL STATION, PIER #1, SAN DIEGO HARBOR	UNK	CHMIRS
SAN DIEGO	2002596908	32ND ST	32ND ST	0	ERNS
SAN DIEGO	2000521632	32ND STREET	32ND STREET	0	ERNS
SAN DIEGO	2002616127	32ND ST	32ND ST	0	ERNS
SAN DIEGO	2002609881	32ND ST PIER 13	32ND ST PIER 13	0	ERNS
SAN DIEGO	2002607545	32ND ST USN SAN DIEGO	32ND ST USN SAN DIEGO	0	ERNS
SAN DIEGO	2000548836	32ST PIER, PIER 4 BERTH 2	32ST PIER, PIER 4 BERTH 2	0	ERNS
SAN DIEGO	2003633481	701 C 33RD ST	701 C 33RD ST		ERNS
SAN DIEGO	S107450252		47TH AND THORN ST		CHMIRS
SAN DIEGO	S106394513		4818 / 4836 33RD ST. IN THE ALLEY WAY. 50 GALS O		CHMIRS
SAN DIEGO	2005030298		I 5		HMIRS
SAN DIEGO	S107452847		NB 5 AT SAN ONOFRE		CHMIRS
SAN DIEGO	2005618306	3205 HWY 75	3205 HWY 75		ERNS
SAN DIEGO	2005624458	3205 HWY 75	3205 HWY 75		ERNS
SAN DIEGO	2004733195	3205 HWY 75	3205 HWY 75		ERNS
SAN DIEGO	2004745690	3205 HWY 75	3205 HWY 75		ERNS
SAN DIEGO	2004741939	3205 HWY 75	3205 HWY 75		ERNS
SAN DIEGO	S107449702		3205 HWY. 75 SLIP C33		CHMIRS
SAN DIEGO	S107449701		3205 HWY 75 SLIP F07		CHMIRS
SAN DIEGO	2005624698	HWY 805 SOUTHBOUND	HWY 805 SOUTHBOUND		ERNS
SAN DIEGO	92251469	NB 805 S OF BALBOA AVE	NB 805 S OF BALBOA AVE		ERNS
SAN DIEGO	S107452798		N/B 805 NORTH OF NOBEL		CHMIRS
SAN DIEGO	S100734157	KUSI TV MCKINNON BROADCASTING	12197 ROUTE 94	00000	HAZNET
SAN DIEGO	S101311445	MURRAY CANYON DUMP	1 ML ABOVE MOUTH OF MURRAY CAN		WMUDS/SWAT
SAN DIEGO	92293091	ACB1 NAVAL AMPHIBIOUS BASE	ACB1 NAVAL AMPHIBIOUS BASE		ERNS
SAN DIEGO	2005710783	9310 ACIVITY ROAD SUITE C	9310 ACIVITY ROAD SUITE C		HMIRS
SAN DIEGO	9999020730		9380 ACTIVITY RD.: STE. A-B-C		HMIRS
SAN DIEGO	97412617	AIR STA MIRAMAR	AIR STA MIRAMAR		ERNS
SAN DIEGO	98439021	AIRCRAFT CARRIER PIER NORTH ISLAND USN	AIRCRAFT CARRIER PIER NORTH ISLAND USN		ERNS
SAN DIEGO	S107450395		54752 ALDELPHI PLACE		CHMIRS
SAN DIEGO	2005613268	5837 ALICE STREET	5837 ALICE STREET		ERNS
SAN DIEGO	S105155682	MOTHER-A-LAND (SAN DIEGO SITE)	405 ALTA		SWF/LF
SAN DIEGO	2000526971	AMERICA'S CUP CHANNEL	AMERICA'S CUP CHANNEL	0	ERNS
SAN DIEGO	S106394476		AMERICAS CUP HARBOR, HIGH SEAS FUEL DOCK OFF SHEL		CHMIRS
SAN DIEGO	2004742542	A-8 ANCHORAGE AREA	A-8 ANCHORAGE AREA		ERNS
SAN DIEGO	S107451014		A-8 ANCHORAGE, LAT 32 DEGREES 39' 3" N		CHMIRS
SAN DIEGO	2000541595	44 ANCORAGE C2	44 ANCORAGE C2	0	ERNS

SAN DIEGO COUNTY, CA - ORPHAN SUMMARY

City	EDR ID	Site Name	Site Address	Zip	Database(s)
SAN DIEGO	98467400	AND FIRE DEPT ON SCENE	AND FIRE DEPT ON SCENE		ERNS
SAN DIEGO	91467306	6 AND DEBEACH STREET	6 AND DEBEACH STREET		ERNS
SAN DIEGO	91237751	6 AND DEBEACH STREET	6 AND DEBEACH STREET		ERNS
SAN DIEGO	91234001	1ST AND BROADWAY	1ST AND BROADWAY		ERNS
SAN DIEGO	S107450780		7TH AND BROOKES AVE		CHMIRS
SAN DIEGO	2002622299	28 AND HARBOR DR	28 AND HARBOR DR	0	ERNS
SAN DIEGO	2000536123	APOLLO OIL CARDLOCK	APOLLO OIL CARDLOCK	0	ERNS
SAN DIEGO	S107451104		ARCO SERVICE STATION #9752 @ 3255 UNIVER		CHMIRS
SAN DIEGO	S107449960		3775 ARENA BLVD		CHMIRS
SAN DIEGO	S100735606	KAMEEL'S AUTO BODY & PAINT	8645 ARIONS DRIVE	00000	HAZNET
SAN DIEGO	2002619812	978 ARM COST RD	978 ARM COST RD	0	ERNS
SAN DIEGO	S105689572	SANTA FE VALLEY WTP	ARTESIAN RD		CA WDS
SAN DIEGO	S107451115		ASHLAND AVE AT HILLGROVE DR.		CHMIRS
SAN DIEGO	96479260	ASSAULT CRAFT UNIT ONE PIER 8	ASSAULT CRAFT UNIT ONE PIER 8		ERNS
SAN DIEGO	S107450024		3RD ST. AT MAPLE		CHMIRS
SAN DIEGO	S106880014	ORIENTAL MEDICINE	1951 04TH AV		San Diego Co. HMMDD
SAN DIEGO	98466140	8TH AVE	8TH AVE		ERNS
SAN DIEGO	S107449065		1ST AVE AT PENNSYLVANIA		CHMIRS
SAN DIEGO	S103675414	THORNTON INVESTMENTS	8TH AVE AT HARBOR DR DRYDOCK 2	00000	HAZNET
SAN DIEGO	2001570512	1400 2ND AVE	1400 2ND AVE	0	ERNS
SAN DIEGO	2001561534	11 AVE	11 AVE	0	ERNS
SAN DIEGO	S106400293		5TH AVENUE AT THE RAILROAD CROSSING		CHMIRS
SAN DIEGO	2002597414	12011 BAJADA	12011 BAJADA	0	ERNS
SAN DIEGO	92090110		2075 BALBOA AVE		HMIRS
SAN DIEGO	2003635185	BALLAST POINT	BALLAST POINT		ERNS
SAN DIEGO	S100832811	USN-SUBASE/USCG MOORINGS	BALLAST POINT CT		CHMIRS, San Diego Co. HMMDD
SAN DIEGO	91241853	BALLAST PT.	BALLAST PT.		ERNS
SAN DIEGO	2001564178	BALLAST POINT	BALLAST POINT	0	ERNS
SAN DIEGO	2002597354	BALLAST POINT	BALLAST POINT	0	ERNS
SAN DIEGO	2000537024	7976 BALTIC AVE.	7976 BALTIC AVE.	0	ERNS
SAN DIEGO	S106392395		BAY SIDE OF HARBOR ISLAND IN FRONT OF SUN ROAD RES		CHMIRS
SAN DIEGO	96482021	SOUTH BAY BOAT YARD	SOUTH BAY BOAT YARD		ERNS
SAN DIEGO	S106399873		2556 BAY SIDE WALK		CHMIRS
SAN DIEGO	97412714	SOUTH BAY BOAT YARD SAN DIEGO HARBOR	SOUTH BAY BOAT YARD SAN DIEGO HARBOR		ERNS
SAN DIEGO	2005629893	1995 BAYFRONT STREET	1995 BAYFRONT STREET		ERNS
SAN DIEGO	2003655496	BERTH 4	BERTH 4		ERNS
SAN DIEGO	S107451222		BERTH 2 PIER 2/ NAVAL STATION		CHMIRS
SAN DIEGO	S107451210		BERTH 104		CHMIRS
SAN DIEGO	2001567358	BERTH 4	BERTH 4	0	ERNS
SAN DIEGO	2000537917	BERTH 5	BERTH 5	0	ERNS
SAN DIEGO	2000525649	BERTH 24-10	BERTH 24-10	0	ERNS
SAN DIEGO	93317294	BETWEEN PIERS 13 & 14 NAVSTA SAN DIEGO	BETWEEN PIERS 13 & 14 NAVSTA SAN DIEGO		ERNS
SAN DIEGO	S106393658		BETWEEN MOLE PIER AND PIER 6, SAN DIEGO NAVAL STAT		CHMIRS
SAN DIEGO	S106394383		BETWEEN PIER #7 AND #8, 32ND ST. NAVAL STATION 8 N		CHMIRS
SAN DIEGO	S106395205		BETWEEN PIERS 2 AND 3 AT THE SAN DIEGO NAVAL STATI		CHMIRS
SAN DIEGO	S107451258		BETWEEN PIERS 5 / 6 BERTHING 5 NAVAL STATI		CHMIRS
SAN DIEGO	S107451257		BETWEEN PIERS 12 AND 13, NAVAL STATION S		CHMIRS

SAN DIEGO COUNTY, CA - ORPHAN SUMMARY

City	EDR ID	Site Name	Site Address	Zip	Database(s)
SAN DIEGO	S107451256		BETWEEN PIER 13 AND 14, NAVAL BASE SAN D		CHMIRS
SAN DIEGO	S106394942		BETWEEN MIKE AND SIERRA PIERS, NAVAL BASE, POINT L		CHMIRS
SAN DIEGO	2002597231	BETWEEN PIER 6 AND 7	BETWEEN PIER 6 AND 7	0	ERNS
SAN DIEGO	2002632486	BETWEEN PIER 7 AND 8	BETWEEN PIER 7 AND 8	0	ERNS
SAN DIEGO	2000545880	BETWEEN PIERS 7 & 8	BETWEEN PIERS 7 & 8	0	ERNS
SAN DIEGO	2000541746	BETWEEN PIER 2 AND 3	BETWEEN PIER 2 AND 3	0	ERNS
SAN DIEGO	2000530210	BETWEEN PIERS 11 AND 12	BETWEEN PIERS 11 AND 12	0	ERNS
SAN DIEGO	S106399327		8795 BIOLOGICAL GRADE		CHMIRS
SAN DIEGO	S106393686		7090 BLACK MTN RD. (RP RESIDES AT 7110 BLACK MTN		CHMIRS
SAN DIEGO	S106399826		10440 BLACK MTN. RD. / MIRMAR COLLEGE		CHMIRS
SAN DIEGO	S106399940		BLACK MOUNTAIN RD.		CHMIRS
SAN DIEGO	2000548408	7090 BLACK MT RD	7090 BLACK MT RD	0	ERNS
SAN DIEGO	91229856	BLDG 140 SYLVESTOR ROAD MIDDLE PIER	BLDG 140 SYLVESTOR ROAD MIDDLE PIER		ERNS
SAN DIEGO	91210452	BLDG 379	BLDG 379		ERNS
SAN DIEGO	2000548439	BLDG 566	BLDG 566	0	ERNS
SAN DIEGO	S107449966		3800 BLK OF FRONT ST.		CHMIRS
SAN DIEGO	2003633685	31100 BLOCK NON-ROAD LN	31100 BLOCK NON-ROAD LN		ERNS
SAN DIEGO	2004731808	4900 BLOCK	4900 BLOCK		ERNS
SAN DIEGO	S106399607		400 BLOCK OF CATALINA BLVD		CHMIRS
SAN DIEGO	S107450273		4900 BLOCK, IN THE ALLEY BETWEEN SANTA C		CHMIRS
SAN DIEGO	S106399423		BOTTOM OF THE CANYON, 4031 BAYVIEW CT.		CHMIRS
SAN DIEGO	93321586	NORTH BOUND I 805 OFF OF CLAIRE MONT MESA	NORTH BOUND I 805 OFF OF CLAIRE MONT MESA		ERNS
SAN DIEGO	99612661	SOUTH BOUND 163 JUST NORTH OF BALBOA	SOUTH BOUND 163 JUST NORTH OF BALBOA		ERNS
SAN DIEGO	S100279024		8100 SOUTH BOUND I-5		CHMIRS
SAN DIEGO	2000550463	NORTH BOUND I-15 ON RAMP	NORTH BOUND I-15 ON RAMP	0	ERNS
SAN DIEGO	2000550433	NORTH BOUND I-15	NORTH BOUND I-15	0	ERNS
SAN DIEGO	2000533320	NORTH BOUND 805	NORTH BOUND 805	0	ERNS
SAN DIEGO	93326939	BROADWAY PIER	BROADWAY PIER		ERNS
SAN DIEGO	2002622443	3315 BUCANNAN ST	3315 BUCANNAN ST	0	ERNS
SAN DIEGO	S102798656	SAN DIEGO GAS & ELECTRIC	BUILDING K-212	00000	HAZNET
SAN DIEGO	2002618350	BUILDING 566 MCRD	BUILDING 566 MCRD	0	ERNS
SAN DIEGO	S107451344		C		CHMIRS
SAN DIEGO	99642074	CABRIO ISLE MARINA	CABRIO ISLE MARINA		ERNS
SAN DIEGO	2002591789	CABRIO ISLAND MARINA	CABRIO ISLAND MARINA	0	ERNS
SAN DIEGO	2005708625	6930 CACTUS CT	6930 CACTUS CT		HMIRS
SAN DIEGO	2005707968	6930 CACTUS ST	6930 CACTUS ST		HMIRS
SAN DIEGO	S106399618		49800 EL CAJON BLVD		CHMIRS
SAN DIEGO	S106399549		2754 CALHONE ST.		CHMIRS
SAN DIEGO	S106396509		CALIF YACHT AND MARINA		CHMIRS
SAN DIEGO	S106399536		CALLE CRISTO AT CAMINO SANTA FE		CHMIRS
SAN DIEGO	S107451365		CAMCITA AT HURETIA		CHMIRS
SAN DIEGO	S107448253		10304 CAMDO BAJYON RD.		CHMIRS
SAN DIEGO	2002067895		CAMINITO		HMIRS
SAN DIEGO	S106399888		CAMINITO / BERDECIO		CHMIRS
SAN DIEGO	92256178	350 CAMINO DELA REINA	350 CAMINO DELA REINA		ERNS
SAN DIEGO	S100279102		8300 CAMINO DEL ORO LIFE GUARD STATION		CHMIRS
SAN DIEGO	S106399511		10300 CAMPUS POINTE DR.		CHMIRS

SAN DIEGO COUNTY, CA - ORPHAN SUMMARY

City	EDR ID	Site Name	Site Address	Zip	Database(s)
SAN DIEGO	8718640	CAMRIO NATIONAL MONUMENT	CAMRIO NATIONAL MONUMENT		ERNS
SAN DIEGO	96091140		CANON RD		HMIRS
SAN DIEGO	S106399591		CAPRICORN WAY AND WESTVIEW PARKWAY		CHMIRS
SAN DIEGO	S106105550	SR56 EAST	CARMEL MTN RD TO BLACK MTN RD		CA WDS
SAN DIEGO	S106090137	SELECT ELECTRIC	CARMEL VALLEY RD / GAMAY RD	00000	HAZNET
SAN DIEGO	S107450995		9835 CAROL CENTER RD		CHMIRS
SAN DIEGO	2005702187	CARROLL ST.	CARROLL ST.		HMIRS
SAN DIEGO	9999040594		CARROLL		HMIRS
SAN DIEGO	9999040546		1191 CARROLL RD		HMIRS
SAN DIEGO	S106399713		12112 CERANTO VALLEY ROAD		CHMIRS
SAN DIEGO	2004743257	CHANNEL INTO SAN DIEGO HARBOR	CHANNEL INTO SAN DIEGO HARBOR		ERNS
SAN DIEGO	S107451416		CHANNEL LANE AT MOLE RD.		CHMIRS
SAN DIEGO	91224678	CHANNEL 117	CHANNEL 117		ERNS
SAN DIEGO	99609600	CHART HOUSE RESTAURANT	CHART HOUSE RESTAURANT		ERNS
SAN DIEGO	S106392596		CHOLLAS CREEK, NORTH OF PIER 1 AT NAVAL STATION SA		CHMIRS
SAN DIEGO	S102804763	1X DAILY CORPORATION	CHULA VISTA RIVER/	00000	HAZNET
SAN DIEGO	87463646	CIRRECE ST	CIRRECE ST		ERNS
SAN DIEGO	S106399613		2920 CLAIRMONT DRIVE		CHMIRS
SAN DIEGO	2004742416	10969 CLAREMONT MESA	10969 CLAREMONT MESA		ERNS
SAN DIEGO	S100279058		510 CLOVERDALE RD		CHMIRS
SAN DIEGO	S106085338	T & R PAINTING & DRYWALL	CNR OF EVENNING CREEK / FABER	00000	HAZNET
SAN DIEGO	S106391992		1731 COLGATE CIRCLE - IN THE CANYON BEHIND THIS AD		CHMIRS
SAN DIEGO	98468891	COLOR	COLOR		ERNS
SAN DIEGO	S105085421	SAN DIEGO COUNTY WATER AUTHORITY	71 COLORADO AT KIOWA	00000	HAZNET
SAN DIEGO	S106399725		COMINO DEL RIO SOUTH		CHMIRS
SAN DIEGO	S106392386		COMMERCIAL BASIN - BETWEEN SUN HARBOR MARINA / D		CHMIRS
SAN DIEGO	92270790	COMMERCIAL BASIN, SAN DIEGO HARBOR	COMMERCIAL BASIN, SAN DIEGO HARBOR		ERNS
SAN DIEGO	92256203	COMMERCIAL BASIN	COMMERCIAL BASIN		ERNS
SAN DIEGO	99627001	COMMERCIAL BASIN SAN DIEGO BAY	COMMERCIAL BASIN SAN DIEGO BAY		ERNS
SAN DIEGO	2002592868	COMMERCIAL BASIN	COMMERCIAL BASIN	0	ERNS
SAN DIEGO	2000548158	COMMERCIAL BASIN AREA	COMMERCIAL BASIN AREA	0	ERNS
SAN DIEGO	2000525134	COMMERCIAL BASIN	COMMERCIAL BASIN	0	ERNS
SAN DIEGO	2005603498	COMMISSARY PARKING LOT	COMMISSARY PARKING LOT		ERNS
SAN DIEGO	2001557381	COMNAV BASE	COMNAV BASE	0	ERNS
SAN DIEGO	2000516835	COMNAV BASE	COMNAV BASE	0	ERNS
SAN DIEGO	2004031294		5466 COMPLEX ST SUITE 206		HMIRS
SAN DIEGO	2001566469	COMPOUND 805	COMPOUND 805	0	ERNS
SAN DIEGO	2005629890	CONN. MARITIME	CONN. MARITIME		ERNS
SAN DIEGO	2002627360	CONNECTOR RAMP	CONNECTOR RAMP	0	ERNS
SAN DIEGO	99614544	CONTINENTAL MARITIME BETWEEN PIER 4 AND 6	CONTINENTAL MARITIME BETWEEN PIER 4 AND 6		ERNS
SAN DIEGO	99647862	CONTINENTAL MARITIME SHIPYARD PIER 4	CONTINENTAL MARITIME SHIPYARD PIER 4		ERNS
SAN DIEGO	2001559186	CONTINENTAL MARETIME	CONTINENTAL MARETIME	0	ERNS
SAN DIEGO	2000529214	CONTINENTAL MARITIME	CONTINENTAL MARITIME	0	ERNS
SAN DIEGO	2005713126	4965 CONVOY STREET	4965 CONVOY STREET		HMIRS
SAN DIEGO	98010254		CONVOY STREET		HMIRS
SAN DIEGO	97090596		4965 CONVOY STREET USD FACILIT		HMIRS
SAN DIEGO	94060830		CONVOY STREET		HMIRS

SAN DIEGO COUNTY, CA - ORPHAN SUMMARY

City	EDR ID	Site Name	Site Address	Zip	Database(s)
SAN DIEGO	94050820		CONVOY STREET		HMIRS
SAN DIEGO	2004051177		CONVOY		HMIRS
SAN DIEGO	9999081025		CONVOY ST		HMIRS
SAN DIEGO	9999080889		CONVOY ST		HMIRS
SAN DIEGO	9999010446		CONVOY ST		HMIRS
SAN DIEGO	9999010445		CONVOY STREET		HMIRS
SAN DIEGO	9998090595		CONVOY ST		HMIRS
SAN DIEGO	9998071701		CONVOY STREET		HMIRS
SAN DIEGO	9998061072		CONVOY ST.		HMIRS
SAN DIEGO	9998030239		CONVOY		HMIRS
SAN DIEGO	S103678452	HENSEL PHELPS CONSTRUCTION CO	CONVOY ST/MIRAMRAR FACILITY	00000	HAZNET
SAN DIEGO	9999090639		4965 CONWAY ST		HMIRS
SAN DIEGO	2000021421		CONWAY ST		HMIRS
SAN DIEGO	S107451498		CORISH DR AT MONACO ST.		CHMIRS
SAN DIEGO	S106393987		CORNER OF CALZADA DEL DOSQUE AND VIA DESANTASE THO		CHMIRS
SAN DIEGO	S106392932		CORNER OF CARMEL VALLEY RD. AND THE N/B I-5 OFFRAM		CHMIRS
SAN DIEGO	90465709	SOUTHWEST CORNER OF C AND INDIA STREETS	SOUTHWEST CORNER OF C AND INDIA STREETS		ERNS
SAN DIEGO	S102803413	BW CARTER PAINTING	CORNER OF MIRA MESA BLVD /	00000	HAZNET
SAN DIEGO	S102803412	BW CARTER PAINTING	CORNER OF SORRENTO VALLEY BLVD	00000	HAZNET
SAN DIEGO	S103678520	THEODORE J CULLIN	CORNER WINDHAVEN/QUARTER MILE DR	00000	HAZNET
SAN DIEGO	99627772	CORONADO YACHT CLUB	CORONADO YACHT CLUB		ERNS
SAN DIEGO	S107448429		12000 CORRIENTE		CHMIRS
SAN DIEGO	2003633883	G28 CORTEZ MARINA	G28 CORTEZ MARINA		ERNS
SAN DIEGO	2001557828	CORTEZ MARINA	CORTEZ MARINA	0	ERNS
SAN DIEGO	S107450377		5328 COYOTE DR		CHMIRS
SAN DIEGO	96030429		US CUSTOMS CROSSING		HMIRS
SAN DIEGO	S107449508		2719 DAYSIDE WALK		CHMIRS
SAN DIEGO	2005629541	DDG69	DDG69		ERNS
SAN DIEGO	2001565661	DDG69	DDG69	0	ERNS
SAN DIEGO	90465648	10938 DEL GATO ST	10938 DEL GATO ST		ERNS
SAN DIEGO	2000669059	AN DIEGO HARBOR	AN DIEGO HARBOR		ERNS
SAN DIEGO	99641850	A DOCK A21-END OF DOCK 955 HARBOR ISLAND DR	A DOCK A21-END OF DOCK 955 HARBOR ISLAND DR		ERNS
SAN DIEGO	S106393482		B DOCK, MARINA VILLAGE, MISSION BAY (32 45.8 NORT		CHMIRS
SAN DIEGO	S106397161		DOLPHIN PIER		CHMIRS
SAN DIEGO	S107451619		DOWNTOWN AT 5TH ST. / ISLAND AVE.		CHMIRS
SAN DIEGO	2000523699	DRISCALLS WHARF	DRISCALLS WHARF	0	ERNS
SAN DIEGO	99627637	DRISCOLL BOAT YARD BETWEEN C & D DOCKS	DRISCOLL BOAT YARD BETWEEN C & D DOCKS		ERNS
SAN DIEGO	S107451623		DRISCOLL'S MARINA		CHMIRS
SAN DIEGO	99640423	DRISCOLLS WARF HARBOR DRIVE	DRISCOLLS WARF HARBOR DRIVE		ERNS
SAN DIEGO	91234588	4 MI E-PASEO LADERA ON TELEGRAPH CANYON	4 MI E-PASEO LADERA ON TELEGRAPH CANYON		ERNS
SAN DIEGO	S107451678		EASTBOUND FEDERAL ON RAMP TO WESTBOUND 9		CHMIRS
SAN DIEGO	S103652865	US NAVY PUBLIC WORKS CENTER	3244 ECHO	00000	HAZNET
SAN DIEGO	S102816777	CANYON CREST APARTMENTS	4053 EIGHTH AVE	00000	HAZNET
SAN DIEGO	92289627	SOUTH END OF NAB PIER 19	SOUTH END OF NAB PIER 19		ERNS
SAN DIEGO	2004736933	NORTH END A-8 ANCHORAGE	NORTH END A-8 ANCHORAGE		ERNS
SAN DIEGO	S107452982		NORTH END A-8 ANCHORAGE		CHMIRS

SAN DIEGO COUNTY, CA - ORPHAN SUMMARY

City	EDR ID	Site Name	Site Address	Zip	Database(s)
SAN DIEGO	2000529257	END OF SHELTER ISLAND	END OF SHELTER ISLAND	0	ERNS
SAN DIEGO	2002599842	2524 ENIWETOC RD	2524 ENIWETOC RD	0	ERNS
SAN DIEGO	91218050	ENTRANCE OF SAN DIEGO BAY	ENTRANCE OF SAN DIEGO BAY		ERNS
SAN DIEGO	2000528224	ENTRANCE TO SAN DIEGO BAY	ENTRANCE TO SAN DIEGO BAY	0	ERNS
SAN DIEGO	S106395560		EXXON MOBIL SERVICE STATION #11464 @ 11898 RANCHO		CHMIRS
SAN DIEGO	91238262	FACILITIES MANAGEMENT DPT CODE BGA	FACILITIES MANAGEMENT DPT CODE BGA		ERNS
SAN DIEGO	S106399370		FAIRMAN AVE AT HOME AVE		CHMIRS
SAN DIEGO	S102799475	FASHION VALLEY VENTURE	324/328 FASHION VALLEY	00000	HAZNET
SAN DIEGO	2003650985	6105 FAUNA	6105 FAUNA		ERNS
SAN DIEGO	2000523586	FFG14	FFG14	0	ERNS
SAN DIEGO	2003633718	FFO APP 96617-1656	FFO APP 96617-1656		ERNS
SAN DIEGO	93342055	FIDDLER COVE NEB MARINA	FIDDLER COVE NEB MARINA		ERNS
SAN DIEGO	S107451812		FIDDLERS COVE MARINA		CHMIRS
SAN DIEGO	S102810727	SDCTY METRO FIESTA ISLAND	FIESTA ISLAND SLUDGE FACILITY	00000	HAZNET
SAN DIEGO	97410998	FISC PIER / BROADWAY PIER	FISC PIER / BROADWAY PIER		ERNS
SAN DIEGO	99642336	FLOATING DRY DOCK AT BUILDING 16 ON 28TH ST	FLOATING DRY DOCK AT BUILDING 16 ON 28TH ST		ERNS
SAN DIEGO	S106396901		FOOT OF SAMPSON STREET		CHMIRS, SLIC
SAN DIEGO	S106394362		FOOT OF SAMPSON ST. SOUTHWEST MARINE SHIPYARD. PI		CHMIRS
SAN DIEGO	S100280189		FOOT OF VENTURA STREET		CHMIRS
SAN DIEGO	98454670	FOOT OF SAMPSON STREET	FOOT OF SAMPSON STREET		ERNS
SAN DIEGO	S105255822	NAVY PUBLIC WRK GRAVING DOCK	FOOT OF PIER 5,32ND / HARBOR		CA WDS
SAN DIEGO	S105255755	SOUTHWEST MARINE SHIPYARD	FOOT OF SAMPSON ST		CA WDS
SAN DIEGO	99642083	FOOT OF SAMPSON STREET	FOOT OF SAMPSON STREET		ERNS
SAN DIEGO	2001561538	FOOT OF SAMSON STREET	FOOT OF SAMSON STREET	0	ERNS
SAN DIEGO	2000516975	FOOT OF SAMPSON ST	FOOT OF SAMPSON ST	0	ERNS
SAN DIEGO	2003653930	FPO AP 96678-1187	FPO AP 96678-1187		ERNS
SAN DIEGO	99646900	FPO AP 96663-1712 PIER 6	FPO AP 96663-1712 PIER 6		ERNS
SAN DIEGO	2001563807	FPO AP 96660	FPO AP 96660	0	ERNS
SAN DIEGO	2002619770	FPO AP 96660-1174	FPO AP 96660-1174	0	ERNS
SAN DIEGO	2000535691	FPO AP 96675-1470	FPO AP 96675-1470	0	ERNS
SAN DIEGO	2000527427	FPO AP 966611172	FPO AP 966611172	0	ERNS
SAN DIEGO	2000522300	FPO AP 96660	FPO AP 96660	0	ERNS
SAN DIEGO	2002607687	FPO AP 96663-1712	FPO AP 96663-1712	0	ERNS
SAN DIEGO	96472453	FPOAP 96683-1467 PIER 01	FPOAP 96683-1467 PIER 01		ERNS
SAN DIEGO	98431562	FRAME 138 NATIONAL STEEL AND SHIP	FRAME 138 NATIONAL STEEL AND SHIP		ERNS
SAN DIEGO	S102811614	CALMAT CO/MISSION VALLEY	808 FRIARS ROAD	00000	HAZNET
SAN DIEGO	S107451850		FROM DIRECTION OF PIER 11 TOWARDS PIER 1		CHMIRS
SAN DIEGO	S100223155		854 GALLATIN		CHMIRS
SAN DIEGO	S107451880		GARNET AV AT PICO ST		CHMIRS
SAN DIEGO	S106396960		1902 GATCHEL RD.		CHMIRS
SAN DIEGO	S106399797		1902 GATCHELL RD..		CHMIRS
SAN DIEGO	S105255816	POINT LOMA OCEAN OUTFALL	1902 GATCHELL RD		CA WDS
SAN DIEGO	S107449013		1902 GATCHELL R.		CHMIRS
SAN DIEGO	S104572963		1902 GATCHELL RD	00000	HAZNET, CHMIRS, EMI
SAN DIEGO	2002620515	GENESEE AVE	GENESEE AVE	0	ERNS
SAN DIEGO	S105668436		SB GENESEE AT HWY 52	CA	CHMIRS

SAN DIEGO COUNTY, CA - ORPHAN SUMMARY

City	EDR ID	Site Name	Site Address	Zip	Database(s)
SAN DIEGO	S106399557		GILMAN DRIVE AND I-5 NB		CHMIRS
SAN DIEGO	91225072	GLORETTA BAY	GLORETTA BAY		ERNS
SAN DIEGO	99646142	GLORIETTA BAY A5 ANCHORAGE 120FT EAST OF NO.12 BUOY	GLORIETTA BAY A5 ANCHORAGE 120FT EAST OF NO.12 BUOY		ERNS
SAN DIEGO	2004030563		7411 GOEN PL # C 92120		HMIRS
SAN DIEGO	2005704587	7411 GOEN PLACE	7411 GOEN PLACE		HMIRS
SAN DIEGO	97101375		3860 GOVERNOIZ		HMIRS
SAN DIEGO	S100279258		12876 GRAMBUZA CT		CHMIRS
SAN DIEGO	99633076	HALF MOON ANCHORAGE NEAR SLIP D 117	HALF MOON ANCHORAGE NEAR SLIP D 117		ERNS
SAN DIEGO	95080966		2295 E HARBOR DRIVE		HMIRS
SAN DIEGO	93337490	HARBOR ISLAND WEST MARINA	HARBOR ISLAND WEST MARINA		ERNS
SAN DIEGO	93321075	HARBOR ISLAND WEST LAGOON NR THE 2ND, 5 MI PER HR POST MARK	HARBOR ISLAND WEST LAGOON NR THE 2ND, 5 MI PER HR POST MARK		ERNS
SAN DIEGO	93313600	HARBOR DR AND 28TH ST	HARBOR DR AND 28TH ST		ERNS
SAN DIEGO	2004723372	955 HARBOR DR	955 HARBOR DR		ERNS
SAN DIEGO	2004723292	2040 EAST HARBOR DRIVE	2040 EAST HARBOR DRIVE		ERNS
SAN DIEGO	2005613794	333 WEST HARBOR DR GATE 1	333 WEST HARBOR DR GATE 1		ERNS
SAN DIEGO	2005603826	2025 EAST HARBOR DR	2025 EAST HARBOR DR		ERNS
SAN DIEGO	2003646656	HARBOR DR AND 28TH ST	HARBOR DR AND 28TH ST		ERNS
SAN DIEGO	92262791	4918 HARBOR DRIVE PIER 5, SLIP 15	4918 HARBOR DRIVE PIER 5, SLIP 15		ERNS
SAN DIEGO	99640070	HARBOR ISLAND MARINA AT THE TEXACO FUEL DOCK	HARBOR ISLAND MARINA AT THE TEXACO FUEL DOCK		ERNS
SAN DIEGO	S107448323		1100 N. HARBOR DR. (IN FRONT OF THE CRUI		CHMIRS
SAN DIEGO	S107449531		2798 HARBOR DR. BERTH 5-6		CHMIRS
SAN DIEGO	91224229	4902 NORTH HARBOR DRIVE NEAR FISHERMANS WHARF AND H & M LAND	4902 NORTH HARBOR DRIVE NEAR FISHERMANS WHARF AND H & M LAND		ERNS
SAN DIEGO	99646655	HARBOR ISL WEST MARINA	HARBOR ISL WEST MARINA		ERNS
SAN DIEGO	S103678831	MSCPAC USNS SPICA	HARBOR DR / 28 ST	00000	HAZNET
SAN DIEGO	S103975274		HARBOR ISLAND	00000	HAZNET, CHMIRS
SAN DIEGO	2001566604	HARBOR DR AND 28TH ST	HARBOR DR AND 28TH ST	0	ERNS
SAN DIEGO	2002593952	HARBOR DR AND 28TH ST	HARBOR DR AND 28TH ST	0	ERNS
SAN DIEGO	S106716595	SAN DIEGO FLEET INDUSTRIAL SUPPLY CENTER (FISC) (F)	937 N. HARBOR DR. STE. 480 CODE 704	0	LUST
SAN DIEGO	2000542179	HARBOR DRIVE AND 28TH ST	HARBOR DRIVE AND 28TH ST	0	ERNS
SAN DIEGO	2000536486	HARBOR ISLAND DR.	HARBOR ISLAND DR.	0	ERNS
SAN DIEGO	2000534212	HARBOR WEST MARINA	HARBOR WEST MARINA	0	ERNS
SAN DIEGO	2000524409	HARBOR DRIVE AT GRADE ST	HARBOR DRIVE AT GRADE ST	0	ERNS
SAN DIEGO	2000520742	HARBOR ISLAND FUEL DOCK	HARBOR ISLAND FUEL DOCK	0	ERNS
SAN DIEGO	2000519058	HARBOR ISLAND WEST MARINA	HARBOR ISLAND WEST MARINA	0	ERNS
SAN DIEGO	2000518441	HARBOR DRIVE	HARBOR DRIVE	0	ERNS
SAN DIEGO	2002612738	122 NORTH HARBOR DR	122 NORTH HARBOR DR	0	ERNS
SAN DIEGO	S106167249	SUNNY FRESH CLEANERS	1720 HARNET AVE		CLEANERS
SAN DIEGO	S107451946		HARVARD DR. AND KETTNER ST.		CHMIRS
SAN DIEGO	S106203478	FOGERTY & EXXON ET, AL TRUST	946 W HAWTHORN ST./2945 PACIFIC HWY		CA WDS
SAN DIEGO	S103648961	TEXACO REFINING AND MARKETING INC	2777 HEALTH / GENNESSEE	00000	HAZNET
SAN DIEGO	99609893	HERCO TECHNOLOGIES 13330 EVENING CREEK DR NORTH	HERCO TECHNOLOGIES 13330 EVENING CREEK DR NORTH		ERNS

SAN DIEGO COUNTY, CA - ORPHAN SUMMARY

City	EDR ID	Site Name	Site Address	Zip	Database(s)
SAN DIEGO	S106105512	AACE AUTO WRECKING	951 HERITAGE RD # C		CA WDS
SAN DIEGO	2003652618	HIGH SEA FUEL DOCK	HIGH SEA FUEL DOCK		ERNS
SAN DIEGO	S104575933	CARMEL MOUNTAIN RANCH COUNTRY	12200 HIGHLAND RANCH RD	00000	HAZNET, SWEEPS UST
SAN DIEGO	S107451992		HILLSIDE GARDEN APARTMENTS/4074 58TH ST.		CHMIRS
SAN DIEGO	91467263	502 HORTON PLAZA CALIFORNIA CAFE	502 HORTON PLAZA CALIFORNIA CAFE		ERNS
SAN DIEGO	91236488	502 HORTON PLAZA CALIFORNIA CAFE	502 HORTON PLAZA CALIFORNIA CAFE		ERNS
SAN DIEGO	S106396580		S/B I-15 AT W. BERNARDO		CHMIRS
SAN DIEGO	S107452872		NB I-15 TO WEST HWY 52		CHMIRS
SAN DIEGO	S107452871		NB I-15 SOUTH OF W. BERNARDO		CHMIRS
SAN DIEGO	S107453566		SB I-5 SOUTH OF OLD TOWN AVE		CHMIRS
SAN DIEGO	90188295	S/B I-5 SOUTH OF SASSAFRAS	S/B I-5 SOUTH OF SASSAFRAS		ERNS
SAN DIEGO	S106396916		WB I-905 TO NB 805 CONNECTOR		CHMIRS
SAN DIEGO	S106395427		SB I5 AT THE REST AREA, NEAREST OVERPASS IS COCKL		CHMIRS
SAN DIEGO	S107453573		SB I5 JUST S OF MISSION BAY		CHMIRS
SAN DIEGO	S107453572		SB I5 CLAREMONT		CHMIRS
SAN DIEGO	S106394948		SB I5 JUST NORTH OF CROSBY. DIRECTLY UNDER THE BRO		CHMIRS
SAN DIEGO	S103963569	EVANS DEDICATED TRANSPORT	NB I5 @ HAWTHORNE OFFRAMP	00000	HAZNET
SAN DIEGO	99642030	ILIANDA FUEL DOCKS MISSION BAY	ILIANDA FUEL DOCKS MISSION BAY		ERNS
SAN DIEGO	2001553416	2590 INGRAHAM	2590 INGRAHAM	0	ERNS
SAN DIEGO	S103991386	THUNDERBOAT UNLIMITED	INGRAM ST / MISSION BAY PARK	00000	HAZNET
SAN DIEGO	S106105538	NORTHROP GRUMMAN SPACE & MISSI	1520 INNOVATION DR		CA WDS
SAN DIEGO	S106393748		INTERSECTION, 1 QUARTER MILE NORTH OF NEW CAMEL		CHMIRS
SAN DIEGO	S107452987		NORTH ISLAND PIER K		CHMIRS
SAN DIEGO	S103679319	N A S N ISLAND PACSHIP	N ISLAND CORONADO	00000	HAZNET
SAN DIEGO	2002622977	ISLANDIA FUEL DOCKS	ISLANDIA FUEL DOCKS	0	ERNS
SAN DIEGO	S106399774		LA JOLLA BLVD AT PLAYA DEL SUR		CHMIRS
SAN DIEGO	S106395564		LA JOLLA COUNTRY DAY SCHOOL, GENESEE AVE. NEAR REG		CHMIRS
SAN DIEGO	S107448843		16588 KANDIGUA		CHMIRS
SAN DIEGO	S107452229		KELLOGG DR. AT GORGONIO		CHMIRS
SAN DIEGO	2005601350	3900 KENDALL STREET	3900 KENDALL STREET		ERNS
SAN DIEGO	S106393636		KONA MARINA AND KONA KAI MARINA, 1551 SHELTER ISLA		CHMIRS
SAN DIEGO	99648070	KONA KAI MARINA SLIP D24	KONA KAI MARINA SLIP D24		ERNS
SAN DIEGO	2001567481	KONA MARINA	KONA MARINA	0	ERNS
SAN DIEGO	2000542356	KONA MARINA	KONA MARINA	0	ERNS
SAN DIEGO	2000536276	KONA KAI YACHT CLUB	KONA KAI YACHT CLUB	0	ERNS
SAN DIEGO	99640418	KONAKAI MARINA	KONAKAI MARINA		ERNS
SAN DIEGO	97411189	KONI-KAI MARINA C OR D DOCK	KONI-KAI MARINA C OR D DOCK		ERNS
SAN DIEGO	2000542057	8898 LACARTERA ST	8898 LACARTERA ST	0	ERNS
SAN DIEGO	91226841	2500 LAKE WOHLFORD DR.	2500 LAKE WOHLFORD DR.		ERNS
SAN DIEGO	S106399767		3900 LAMORLAND DR.		CHMIRS
SAN DIEGO	90186114	H&M LANDING, COMMERCIAL BASIN SD BAY	H&M LANDING, COMMERCIAL BASIN SD BAY	-	ERNS
SAN DIEGO	2005701514	2363 AV LANE DR.	2363 AV LANE DR.		HMIRS
SAN DIEGO	S107452313		LATITUDE 32 DEGREES 53' 0" NORTH, LONGIT		CHMIRS
SAN DIEGO	92256200	4926 LAUNTA	4926 LAUNTA		ERNS
SAN DIEGO	S100222265		LAUREL ST		CHMIRS
SAN DIEGO	92268688	LIFEGUARD HQ, RECEPTION DOCK MISSION BAY	LIFEGUARD HQ, RECEPTION DOCK MISSION BAY		ERNS
SAN DIEGO	S106396681		LOCATED ON THE COAST GUARD SECTION OF THE SUBMARIN		CHMIRS

SAN DIEGO COUNTY, CA - ORPHAN SUMMARY

City	EDR ID	Site Name	Site Address	Zip	Database(s)
SAN DIEGO	S107452363		LOEWS CORONARDO BAY RESORT		CHMIRS
SAN DIEGO	93338234	PT. LOMA SUB BASE	PT. LOMA SUB BASE		ERNS
SAN DIEGO	91232840	PT. LOMA	PT. LOMA		ERNS
SAN DIEGO	S102809785	TGM INC	PT LOMA SUB STA	00000	HAZNET
SAN DIEGO	S104571821	ANTHONY CRANE RENTALS	PT LOMA WATER TREATMENT PLANT	00000	HAZNET
SAN DIEGO	S107452407		LYING AT SOLIDAD		CHMIRS
SAN DIEGO	S107451869		G MALL		CHMIRS
SAN DIEGO	S106393915		MANHOLE #13-8 NAVY SUBMARINE BASE IN SAN DIEGO, V		CHMIRS
SAN DIEGO	S104761063	SWEETWATER I-HILLSBOROUGH SLF	7700 MANZANA WAY		SWF/LF
SAN DIEGO	S106393930		MARINA CORTEZ, (INVOLVING 18 SLIPS) BETWEEN C /		CHMIRS
SAN DIEGO	99640072	MARINA VILLAGE, B DOCK MISSION BAY	MARINA VILLAGE, B DOCK MISSION BAY		ERNS
SAN DIEGO	91228931	S.W. MARINA AT THE END OF SAMPSON ST.	S.W. MARINA AT THE END OF SAMPSON ST.		ERNS
SAN DIEGO	S107452449		MARINA SOUTHWEST DIRECTION OF THE FACILI		CHMIRS
SAN DIEGO	S107452445		MARINA CORTEZ C4		CHMIRS
SAN DIEGO	S107452444		MARINA CORTEZ / 1801 HARBOR DR.		CHMIRS
SAN DIEGO	2000546457	MARINA VILLAGE MARINA	MARINA VILLAGE MARINA	0	ERNS
SAN DIEGO	99613310	SOUTHWEST MARINE SAMPSON ST	SOUTHWEST MARINE SAMPSON ST		ERNS
SAN DIEGO	93340679	SOUTHWEST MARINE PIER 1	SOUTHWEST MARINE PIER 1		ERNS
SAN DIEGO	93333997	SW MARINE PIER 3, HARBOR DRIVE	SW MARINE PIER 3, HARBOR DRIVE		ERNS
SAN DIEGO	93328409	SOUTHWEST MARINE SHIPYARD SAMSON STREET	SOUTHWEST MARINE SHIPYARD SAMSON STREET		ERNS
SAN DIEGO	93326148	SOUTHWEST MARINE SHIPYARD PIER 1	SOUTHWEST MARINE SHIPYARD PIER 1		ERNS
SAN DIEGO	93319503	SW MARINE SHIPYARD PIER 3	SW MARINE SHIPYARD PIER 3		ERNS
SAN DIEGO	93312612	SOUTHWEST MARINE PIER ONE	SOUTHWEST MARINE PIER ONE		ERNS
SAN DIEGO	99641934	SOUTHWEST MARINE PIER 3	SOUTHWEST MARINE PIER 3		ERNS
SAN DIEGO	92274574	SOUTHWEST MARINE YARD NAVAL BASE SAN DIEGO	SOUTHWEST MARINE YARD NAVAL BASE SAN DIEGO		ERNS
SAN DIEGO	92268689	SOUTHWEST MARINE	SOUTHWEST MARINE		ERNS
SAN DIEGO	97406040	SOUTHWEST MARINE SHIPYARD	SOUTHWEST MARINE SHIPYARD		ERNS
SAN DIEGO	S107453741		SOUTHWEST MARINE SHIPYARD 4TH OF SAMPSON		CHMIRS
SAN DIEGO	S107452450		MARINE CORP BASE PENDLETON DELUZ HOUSING		CHMIRS
SAN DIEGO	91201863	SW MARINE SHIPYARD	SW MARINE SHIPYARD		ERNS
SAN DIEGO	99645083	SOUTHWEST MARINE FOOT OF SAMPSON ST.	SOUTHWEST MARINE FOOT OF SAMPSON ST.		ERNS
SAN DIEGO	99645082	SOUTHWEST MARINE PIER ONE	SOUTHWEST MARINE PIER ONE		ERNS
SAN DIEGO	S103680017	U S DOT RRF VESSELS *E	SW MARINE FOOT OF SAMPSON ST	00000	HAZNET
SAN DIEGO	2000542929	SOUTHWEST MARINE SHIPYARD	SOUTHWEST MARINE SHIPYARD	0	ERNS
SAN DIEGO	96485671	MARRIOTT MARINA	MARRIOTT MARINA		ERNS
SAN DIEGO	90188269	MARRIOTT MARINA SAN DIEGO BAY	MARRIOTT MARINA SAN DIEGO BAY		ERNS
SAN DIEGO	2000542724	MARRIOTT MARINA	MARRIOTT MARINA	0	ERNS
SAN DIEGO	S107450113		4236 MARY LYN ST		CHMIRS
SAN DIEGO	S106399684		MASON AT JAUN ST./ OLD TOWN STATE PARK		CHMIRS
SAN DIEGO	92262928	14944 MAST BLVD	14944 MAST BLVD		ERNS
SAN DIEGO	S103320860	MC RECRUIT DEPOT	MAY BE SITE #1, MCRD IAS		WMUDS/SWAT
SAN DIEGO	90070015		MCKELLAR COURT		HMIRS
SAN DIEGO	2002618242	MCRD SAN DIEGO	MCRD SAN DIEGO	0	ERNS
SAN DIEGO	96479041	MEDICAL CLINIC BLDG 596	MEDICAL CLINIC BLDG 596		ERNS
SAN DIEGO	91234924	.5 MI S OF MESA RD SB 303	.5 MI S OF MESA RD SB 303		ERNS
SAN DIEGO	S107450328		5041 MIAGARA ST.		CHMIRS
SAN DIEGO	S106105549	SR-56 MIDDLE	SR-56 MIDDLE		CA WDS

SAN DIEGO COUNTY, CA - ORPHAN SUMMARY

City	EDR ID	Site Name	Site Address	Zip	Database(s)
SAN DIEGO	2002594790	MIDDLETOWN STATION	MIDDLETOWN STATION	0	ERNS
SAN DIEGO	S103442758	MAY BE PARADISE OR JAMACHE LAN	I MILE W OF SWEETWATER I		WMUDS/SWAT
SAN DIEGO	S106394471		1 MILE SOUTH OF THE ENTRANCE TO SAN DIEGO HARBOR..		CHMIRS
SAN DIEGO	99631847	15 MILE WEST OF POINT LOMA	15 MILE WEST OF POINT LOMA		ERNS
SAN DIEGO	S106392344		1/4 MILE OFF BEACH, 1 MILE SOUTH OF PT LOMA 32.38		CHMIRS
SAN DIEGO	S106400284		MILE POST 248.5		CHMIRS
SAN DIEGO	2001564227	1 MILE OFF OF POINT LOMA	1 MILE OFF OF POINT LOMA	0	ERNS
SAN DIEGO	2001560693	MILE POST 264.1	MILE POST 264.1	0	ERNS
SAN DIEGO	2001553628	MILE POST 263.5	MILE POST 263.5	0	ERNS
SAN DIEGO	2000548565	MILE POST 256.1	MILE POST 256.1	0	ERNS
SAN DIEGO	2000528529	1 MILE SOUTH POINT	1 MILE SOUTH POINT	0	ERNS
SAN DIEGO	2000524271	.5 MILE OFFSHORE OF POINT	.5 MILE OFFSHORE OF POINT	0	ERNS
SAN DIEGO	2003646262	MILEPOST 246	MILEPOST 246		ERNS
SAN DIEGO	97411206	MILEPOST:UNKNOWN 32 ST MOLE PIER	MILEPOST:UNKNOWN 32 ST MOLE PIER		ERNS
SAN DIEGO	99646543	29 MILES WEST OF SAN DIEGO / PACIFIC OCEAN	29 MILES WEST OF SAN DIEGO / PACIFIC OCEAN		ERNS
SAN DIEGO	2000534646	MILITARY BASE	MILITARY BASE	0	ERNS
SAN DIEGO	S106399342		7533 MIRA MAR AV		CHMIRS
SAN DIEGO	S106399971		MIRA AAGO		CHMIRS
SAN DIEGO	2005700906	8515 MIRAMAR PL	8515 MIRAMAR PL		HMIRS
SAN DIEGO	S106396733		MIRAMAR AT CAROLYN		CHMIRS
SAN DIEGO	93321087	9045 MIRROW MASH	9045 MIRROW MASH		ERNS
SAN DIEGO	2003654236	MISSION BAY	MISSION BAY		ERNS
SAN DIEGO	99627732	MISSION BAY DRIVE	MISSION BAY DRIVE		ERNS
SAN DIEGO	S107452595		MISSION BAY, HYATT MARINA NEARBY HYATT H		CHMIRS
SAN DIEGO	8712245	MISSION BAY DR + ROSEWOOD ST	MISSION BAY DR + ROSEWOOD ST		ERNS
SAN DIEGO	99649816	MISSION BAY / 72 HOUR ANCHORAGE	MISSION BAY / 72 HOUR ANCHORAGE		ERNS
SAN DIEGO	93344000	MOLE PIER / SAN DIEGO NAVAL STA	MOLE PIER / SAN DIEGO NAVAL STA		ERNS
SAN DIEGO	2000542025	MOLE PIER	MOLE PIER	0	ERNS
SAN DIEGO	2000516788	MOLE PIER	MOLE PIER	0	ERNS
SAN DIEGO	S100852769	1X SDCTY-HOUSEHOLD HW COLLECTION	MONTGOMERY HIGH SCHOOL	00000	HAZNET
SAN DIEGO	S107452648		MOORE AT OLD TOWN AVE / ARCO GAS STATION		CHMIRS
SAN DIEGO	S102817315	P C L CIVIL CONSTRUCTORS, INC	3600 MORENO BLVD	00000	HAZNET
SAN DIEGO	92271228	4932 MOUNT KAY	4932 MOUNT KAY		ERNS
SAN DIEGO	S106394687		MPM 267.0, ON THE SAN DIEGO SUBDIVISION, AT THE C		CHMIRS
SAN DIEGO	S107452783		MUERA MESA BLVD. AND SCRIPTS RANCH BLVD.		CHMIRS
SAN DIEGO	S103442742	MURPHY-SHEPARD CANYON (KEARNY	NE MURPHY CANYON RD		WMUDS/SWAT
SAN DIEGO	93300161	MWR BOATHOUSE & MARINA BUILDING 131	MWR BOATHOUSE & MARINA BUILDING 131		ERNS
SAN DIEGO	S100218213		I-805 N/MIRA MESA O.C.		CHMIRS
SAN DIEGO	98466948	NAS NORTH ISLAND PIER JULIETTE	NAS NORTH ISLAND PIER JULIETTE		ERNS
SAN DIEGO	93337803	NAS NORTH ISLAND	NAS NORTH ISLAND		ERNS
SAN DIEGO	92300464	NAS SAN DIEGO PIER 7	NAS SAN DIEGO PIER 7		ERNS
SAN DIEGO	98452936	NAS NORTH ISLAND	NAS NORTH ISLAND		ERNS
SAN DIEGO	99647067	NAS NORTH ISLAND PIER K	NAS NORTH ISLAND PIER K		ERNS
SAN DIEGO	92259798	NAS MARIMAR NEX GAS STATION	NAS MARIMAR NEX GAS STATION	-	ERNS
SAN DIEGO	S106396612		NASCO SHIP YARDS, BERTH 4		CHMIRS
SAN DIEGO	99647213	NASNI PIER LIMA	NASNI PIER LIMA		ERNS
SAN DIEGO	S106399999		NASSCO PIER		CHMIRS

SAN DIEGO COUNTY, CA - ORPHAN SUMMARY

City	EDR ID	Site Name	Site Address	Zip	Database(s)
SAN DIEGO	2002623247	NASSCO SHIP YARD	NASSCO SHIP YARD	0	ERNS
SAN DIEGO	91205403	NATIONAL STEEL AND SHIP BUILDING CO. SAN DIEGO BAY	NATIONAL STEEL AND SHIP BUILDING CO. SAN DIEGO BAY		ERNS
SAN DIEGO	2000531195	NATIONAL STEEL YARD	NATIONAL STEEL YARD	0	ERNS
SAN DIEGO	2000528745	45 NAUTICAL MILES FROM LAND	45 NAUTICAL MILES FROM LAND	0	ERNS
SAN DIEGO	99625158	NAV STA SAN DIEGO PIER 8	NAV STA SAN DIEGO PIER 8		ERNS
SAN DIEGO	93331479	NAV SUB BASE POINY LOMA	NAV SUB BASE POINY LOMA		ERNS
SAN DIEGO	2004721618	NAV STA SAN DIEGO	NAV STA SAN DIEGO		ERNS
SAN DIEGO	2004719400	NAV STA SAN DIEGO	NAV STA SAN DIEGO		ERNS
SAN DIEGO	92251246	NAV STA SAN DIEGO PIER 8	NAV STA SAN DIEGO PIER 8		ERNS
SAN DIEGO	91238085	NAV STA PIER FOUR	NAV STA PIER FOUR		ERNS
SAN DIEGO	98434970	NAV STA SAN DIEGO PIER 7	NAV STA SAN DIEGO PIER 7		ERNS
SAN DIEGO	2002595227	NAV STA SAN DIEGO	NAV STA SAN DIEGO	0	ERNS
SAN DIEGO	2000533778	NAV STA SAN DIEGO	NAV STA SAN DIEGO	0	ERNS
SAN DIEGO	2005616211	NAVAAL STATION 32ND ST	NAVAAL STATION 32ND ST		ERNS
SAN DIEGO	2005604787	NAVAL STATION 32ND ST.	NAVAL STATION 32ND ST.		ERNS
SAN DIEGO	2005603182	NAVAL STATION SAN DIEGO	NAVAL STATION SAN DIEGO		ERNS
SAN DIEGO	2005632449	NAVAL BASE SAN DIEGO	NAVAL BASE SAN DIEGO		ERNS
SAN DIEGO	S106392632		NAVAL STATION SAN DIEGO 32ND ST, BETWEEN PIER 1 AN		CHMIRS
SAN DIEGO	S106397179		NAVAL SUPPLY CENTER, PIER 180		CHMIRS
SAN DIEGO	S106397146		NAVAL AIR STATION NORTH ISLAND, BUILDING 312		CHMIRS
SAN DIEGO	S106396952		NAVAL STATION SAN DIEGO, 32ND ST., BETWEEN PIERS 5		CHMIRS
SAN DIEGO	S106399005		NAVAL STATION SAN DIEGO, PIER;7, BERTH 2		CHMIRS
SAN DIEGO	2004710678	NAVAL STATION	NAVAL STATION		ERNS
SAN DIEGO	2004710027	NAVAL STATION SAN DIEGO	NAVAL STATION SAN DIEGO		ERNS
SAN DIEGO	2004733187	NAVAL BASE CORONADO COMPLEX	NAVAL BASE CORONADO COMPLEX		ERNS
SAN DIEGO	2004732241	NAVAL STATION SAN DIEGO	NAVAL STATION SAN DIEGO		ERNS
SAN DIEGO	2004745577	NAVAL STATION 32ND ST.	NAVAL STATION 32ND ST.		ERNS
SAN DIEGO	2004741463	NAVAL STATION SAN DIEGO	NAVAL STATION SAN DIEGO		ERNS
SAN DIEGO	S105255931	OLD SPANISH BIGHT LANDFILL	NAVAL AIR STATION NORTH ISLAND		CA WDS
SAN DIEGO	S105255869	NASNI BIOREMEDIATION FACILITY	NAVAL AIR STATION NORTH ISLAND		CA WDS
SAN DIEGO	S106392097		US NAVAL STATION SAN DIEGO, PIER 6, BTWN BERTH 65		CHMIRS
SAN DIEGO	S107453937		US NAVAL STATION SAN DIEGO		CHMIRS
SAN DIEGO	S107453936		US NAVAL STATION		CHMIRS
SAN DIEGO	S107453935		US NAVAL BASE		CHMIRS
SAN DIEGO	S107452830		NAVAL STATION SAN DIEGO/ S. OF PIER 5		CHMIRS
SAN DIEGO	S107452829		NAVAL STATION SAN DIEGO, PIER 7		CHMIRS
SAN DIEGO	S107452828		NAVAL STATION SAN DIEGO, PIER 4, BERTH 1		CHMIRS
SAN DIEGO	S107452826		NAVAL STATION SAN DIEGO, PIER #5		CHMIRS
SAN DIEGO	S107452824		NAVAL STATION SAN DIEGO		CHMIRS
SAN DIEGO	S107452823		NAVAL STATION PIER 13, 3600 SURFACE NAVY		CHMIRS
SAN DIEGO	S107452822		NAVAL BASE CORONADO COMPLEX, FIDDLER'S C		CHMIRS
SAN DIEGO	S107452821		NAVAL BASE 32 ST PIER 7		CHMIRS
SAN DIEGO	S107452819		NAVAL AIR STATION NORTH ISLAND		CHMIRS
SAN DIEGO	S106394885		ON NAVAL BASE SAN DIEGO, BETWEEN PIER 10 AND PIER		CHMIRS
SAN DIEGO	S103993874	USS CONSTELLATION	NAVAL AIR STATION NORTH ISLAND	00000	HAZNET
SAN DIEGO	91239748	NAVAMPHIBASE CORONADO	NAVAMPHIBASE CORONADO		ERNS

SAN DIEGO COUNTY, CA - ORPHAN SUMMARY

City	EDR ID	Site Name	Site Address	Zip	Database(s)
SAN DIEGO	S106396941		NAVEL FUEL FACILITY, FUEL PIER.		CHMIRS
SAN DIEGO	S107452833		NAVEL AIRSTATION NORTH ISLAND KILO PIER		CHMIRS
SAN DIEGO	S107452832		NAVEL AIRSTATION NORTH ISLAND		CHMIRS
SAN DIEGO	2003633956	US NAVSTA SAN DIEGO	US NAVSTA SAN DIEGO		ERNS
SAN DIEGO	93335227	NAVSTA SAN DIEGO PIER 11	NAVSTA SAN DIEGO PIER 11		ERNS
SAN DIEGO	93331422	NAVSTA NORTH ISLAND BLDG 788	NAVSTA NORTH ISLAND BLDG 788		ERNS
SAN DIEGO	93331299	NAVSTA SAN DIEGO PIER 8	NAVSTA SAN DIEGO PIER 8		ERNS
SAN DIEGO	93329030	NAVSTA SAN DIEGO PIER 3	NAVSTA SAN DIEGO PIER 3		ERNS
SAN DIEGO	93328736	NAVSTA SAN DIEGO PIER 12	NAVSTA SAN DIEGO PIER 12		ERNS
SAN DIEGO	93325727	NAVSTA SAN DIEGO PIER 12	NAVSTA SAN DIEGO PIER 12		ERNS
SAN DIEGO	93321574	NAVSTA SAN DIEGO PIER 9	NAVSTA SAN DIEGO PIER 9		ERNS
SAN DIEGO	93311555	NAVSTA SAN DIEGO 32ND ST	NAVSTA SAN DIEGO 32ND ST		ERNS
SAN DIEGO	2004720114	US NAVSTA SAN DIEGO	US NAVSTA SAN DIEGO		ERNS
SAN DIEGO	2005626980	US NAVSTA SAN DIEGO	US NAVSTA SAN DIEGO		ERNS
SAN DIEGO	2005630374	US NAVSTA SAN DIEGO	US NAVSTA SAN DIEGO		ERNS
SAN DIEGO	2005612097	US NAVSTA SAN DIEGO	US NAVSTA SAN DIEGO		ERNS
SAN DIEGO	2005613520	US NAVSTA SAN DIEGO	US NAVSTA SAN DIEGO		ERNS
SAN DIEGO	92286890	NAVSTA SAN DIEGO PIER 3	NAVSTA SAN DIEGO PIER 3		ERNS
SAN DIEGO	92285743	NAVSTA SAN DIEGO 2ND STREET	NAVSTA SAN DIEGO 2ND STREET		ERNS
SAN DIEGO	92269688	NAVSTA SAN DIEGO PIER 4	NAVSTA SAN DIEGO PIER 4		ERNS
SAN DIEGO	98463100	NAVSTA PIER EIGHT	NAVSTA PIER EIGHT		ERNS
SAN DIEGO	97406367	NAVSTA SAN DIEGO PIER 5	NAVSTA SAN DIEGO PIER 5		ERNS
SAN DIEGO	92256886	NAVSTA SAN DIEGO BLDG 379	NAVSTA SAN DIEGO BLDG 379		ERNS
SAN DIEGO	93304634	NAVSTA SAN DIEGO PIER 8	NAVSTA SAN DIEGO PIER 8		ERNS
SAN DIEGO	93302489	NAVSTA SAN DIEGO PIER 10 BERTH 6	NAVSTA SAN DIEGO PIER 10 BERTH 6		ERNS
SAN DIEGO	93300650	NAVSTA SAN DIEGO 32ND ST	NAVSTA SAN DIEGO 32ND ST		ERNS
SAN DIEGO	2004710756	NAVSTA 32ND STREET	NAVSTA 32ND STREET		ERNS
SAN DIEGO	96488815	NAVSTA SAN DIEGO	NAVSTA SAN DIEGO		ERNS
SAN DIEGO	96488814	NAVSTA SAN DIEGO	NAVSTA SAN DIEGO		ERNS
SAN DIEGO	2001562632	US NAVSTA SAN DIEGO	US NAVSTA SAN DIEGO	0	ERNS
SAN DIEGO	2001561529	NAVSTA SAN DIEGO	NAVSTA SAN DIEGO	0	ERNS
SAN DIEGO	2001560484	US NAVSTA SAN DIEGO	US NAVSTA SAN DIEGO	0	ERNS
SAN DIEGO	2001559875	NAVSTA SAN DIEGO	NAVSTA SAN DIEGO	0	ERNS
SAN DIEGO	2001555310	NAVSTA SAN DIEGO	NAVSTA SAN DIEGO	0	ERNS
SAN DIEGO	2002590883	NAVSTA SAN DIEGO	NAVSTA SAN DIEGO	0	ERNS
SAN DIEGO	2002630415	NAVSTA SAN DIEGO	NAVSTA SAN DIEGO	0	ERNS
SAN DIEGO	2000543785	US NAVSTA SAN DIEGO	US NAVSTA SAN DIEGO	0	ERNS
SAN DIEGO	2000540886	US NAVSTA SAN DIEGO	US NAVSTA SAN DIEGO	0	ERNS
SAN DIEGO	92295518	NAVSUBASE PT. LOMA	NAVSUBASE PT. LOMA		ERNS
SAN DIEGO	92268477	NAVY SUB BASE SAN DIEGO FLOATING DRY DOCK	NAVY SUB BASE SAN DIEGO FLOATING DRY DOCK		ERNS
SAN DIEGO	91236026	NAVY AMPHIBIOUS BASE BETWEEN PIERS 14 AND 15	NAVY AMPHIBIOUS BASE BETWEEN PIERS 14 AND 15		ERNS
SAN DIEGO	S106399998		32 ST. NAVY STATION		CHMIRS
SAN DIEGO	91225792	NAVY AMPHIBIOUS BASE AT THE REPAIR RAMP	NAVY AMPHIBIOUS BASE AT THE REPAIR RAMP		ERNS
SAN DIEGO	91205645	US NAVY PUB WORKS CENTER NAS SAN DIEGO	US NAVY PUB WORKS CENTER NAS SAN DIEGO		ERNS
SAN DIEGO	S105255870	HOMEPORTING PROJECT	US NAVY, NAS NORTH ISLAND		CA WDS
SAN DIEGO	93334547	NEAR BALLAST POINT	NEAR BALLAST POINT		ERNS

SAN DIEGO COUNTY, CA - ORPHAN SUMMARY

City	EDR ID	Site Name	Site Address	Zip	Database(s)
SAN DIEGO	S106394417		NEAR SUMMERFIELD, SOUTH OF RIOS DR. IN THE STREAM		CHMIRS
SAN DIEGO	93303398	NEAR MOLE PIER AT THE NAVY BASE	NEAR MOLE PIER AT THE NAVY BASE		ERNS
SAN DIEGO	S107452938		NEAR THE CORONADO BAY BRIDGE		CHMIRS
SAN DIEGO	S107452930		NEAR PIER KILO, NAVY NORTH ISLAND NAVAL		CHMIRS
SAN DIEGO	S107452928		NEAR NATIONAL CITY CAR TERMINAL		CHMIRS
SAN DIEGO	S107452916		NEAR BUOY 7 / 8		CHMIRS
SAN DIEGO	S107452913		NEAR 1551 SHELTER ISLAND DRIVE		CHMIRS
SAN DIEGO	S103320869	GILLESPIE FIELD	NEAR GILLESPIE FIELD		WMUDS/SWAT
SAN DIEGO	S103320911	MAY BE PARADISE OR JAMACHE LAN	NEAR SWEETWATER RESERVOIR		WMUDS/SWAT
SAN DIEGO	2001560488	NEAR SUMMERFIELD	NEAR SUMMERFIELD	0	ERNS
SAN DIEGO	2000544189	NEAR SHELTER ISLAND MARINA	NEAR SHELTER ISLAND MARINA	0	ERNS
SAN DIEGO	2000521610	NEAR HIGH SEAS FUEL DOCK	NEAR HIGH SEAS FUEL DOCK	0	ERNS
SAN DIEGO	S106392614		NEXT TO BUOY 20 IN SAN DIEGO CHANNEL OUTSIDE THE E		CHMIRS
SAN DIEGO	2000550884	NEXT TO CROSBY STREET	NEXT TO CROSBY STREET	0	ERNS
SAN DIEGO	2000530161	NEXT TO BALIHIA	NEXT TO BALIHIA	0	ERNS
SAN DIEGO	2000547300	I-15 NORTH	I-15 NORTH	0	ERNS
SAN DIEGO	98466945	NORTHBOUND I-15 JUST S OF HWY 76 OVER SAN LUIS REY RIVER	NORTHBOUND I-15 JUST S OF HWY 76 OVER SAN LUIS REY RIVER		ERNS
SAN DIEGO	91467084	NORTHBOUND I-5, SOUTH OF CROSBY STREET	NORTHBOUND I-5, SOUTH OF CROSBY STREET		ERNS
SAN DIEGO	91231720	NORTHBOUND I-5, SOUTH OF CROSBY STREET	NORTHBOUND I-5, SOUTH OF CROSBY STREET		ERNS
SAN DIEGO	2004712249	I-5/ NORTHBOUND LANE	I-5/ NORTHBOUND LANE		ERNS
SAN DIEGO	S107453016		NORTHBOUND I-15 AT CARROLL CANYON		CHMIRS
SAN DIEGO	2000550755	I-15 NORTHBOUND	I-15 NORTHBOUND	0	ERNS
SAN DIEGO	97407002	NORTHSIDE PIER 4 NAVSTA SAN DIEGO 32ND ST	NORTHSIDE PIER 4 NAVSTA SAN DIEGO 32ND ST		ERNS
SAN DIEGO	2005603487	OAK CREEK DR	OAK CREEK DR		ERNS
SAN DIEGO	S106392328		OCEAN BEACH		CHMIRS
SAN DIEGO	8713869	NORTH OF HILTON HOTEL COMING FROM DRAINAGE DITCH	NORTH OF HILTON HOTEL COMING FROM DRAINAGE DITCH		ERNS
SAN DIEGO	S106399711		SOUTH OF THE INTERSECTION RUE CHANTENAR AND RUE VI		CHMIRS
SAN DIEGO	S107451663		EAST OF ADDRESS LOCATION. 1800 CABRILLO		CHMIRS
SAN DIEGO	S103678774	US MARSHALS SVC	FT OF CROSBY ST VSL LULUKHSUNG	00000	HAZNET
SAN DIEGO	S103619506	CALTRANS - ROUTE 125 FWY	1/2BLK N OF DALLAS TO NAVAJO	00000	HAZNET
SAN DIEGO	2000550110	SOUTH OF SAN CLEMENTE ISLAND	SOUTH OF SAN CLEMENTE ISLAND	0	ERNS
SAN DIEGO	S100218811		OFF OF MONTEZUMA VLLY RD-RAN		CHMIRS
SAN DIEGO	S106392349		1/4MI SOUTH OFF OF SEAPORT VILLAGE, EMBARCADERO MA		CHMIRS
SAN DIEGO	S107453070		OFF THE B STREET PIER		CHMIRS
SAN DIEGO	2000549006	OFF COAST OF SAN DIEGO	OFF COAST OF SAN DIEGO	0	ERNS
SAN DIEGO	2000526077	OFF LAJOLLA	OFF LAJOLLA	0	ERNS
SAN DIEGO	92270836	OFFSHORE SAN DIEGO	OFFSHORE SAN DIEGO		ERNS
SAN DIEGO	2002625953	OFFSHORE CALIFORNIA	OFFSHORE CALIFORNIA	0	ERNS
SAN DIEGO	S103679463	COUNTY OF SAN DIEGO PUBLIC WORKS	OLD HWY 395 KEYES CANYON CREEK	00000	HAZNET
SAN DIEGO	97080117		999 OLSEN DRIVE SUITE 100		HMIRS
SAN DIEGO	9998100710		999 OLSEN DR		HMIRS
SAN DIEGO	9998090088		9999 OLSEN DRIVE 100		HMIRS
SAN DIEGO	9998061285		9999 OLSEN DRIVE 100		HMIRS
SAN DIEGO	2000080102		9999 OLSON DRIVE STE 100		HMIRS
SAN DIEGO	2000421037		9999 OLSON DRIVE STE 100		HMIRS

SAN DIEGO COUNTY, CA - ORPHAN SUMMARY

City	EDR ID	Site Name	Site Address	Zip	Database(s)
SAN DIEGO	2000020827		9999 OLSON DRIVE STE 100		HMIRS
SAN DIEGO	2000022517		9999 OLSON DRIVE STE 100		HMIRS
SAN DIEGO	2002081010		9999 OLSON DR STE 100		HMIRS
SAN DIEGO	2002079084		9999 OLSON DR STE 100		HMIRS
SAN DIEGO	2002067299		9999 OLSON DRIVE STE 100		HMIRS
SAN DIEGO	2002067296		9999 OLSON DRIVE STE 100		HMIRS
SAN DIEGO	2002067295		9999 OLSON DRIVE STE 100		HMIRS
SAN DIEGO	2002067265		9999 OLSON DRIVE STE 100		HMIRS
SAN DIEGO	2002067140		9999 OLSON DRIVE STE 100		HMIRS
SAN DIEGO	2002044852		9990 OLSON DRIVE STE 100		HMIRS
SAN DIEGO	2002044847		9999 OLSON DRIVE STE 100		HMIRS
SAN DIEGO	2002044846		9999 OLSON DRIVE STE 100		HMIRS
SAN DIEGO	2002044807		9999 OLSON DR STE 100		HMIRS
SAN DIEGO	2002044760		9999 OLSON DRIVE STE 100		HMIRS
SAN DIEGO	2002044757		9999 OLSON DRIVE STE 100		HMIRS
SAN DIEGO	2002022388		9999 OLSON DRIVE STE 100		HMIRS
SAN DIEGO	2002022387		9999 OLSON DRIVE STE100		HMIRS
SAN DIEGO	9999020882		9999 OLSON DR STE 100		HMIRS
SAN DIEGO	2000033890		9999 OLSON DRIVE STE 100		HMIRS
SAN DIEGO	2000090068		9999 OLSON DRIVE STE 100		HMIRS
SAN DIEGO	2000090067		9999 OLSON DRIVE STE 100		HMIRS
SAN DIEGO	S106399403		OLYMPIC PLACE AND OLYMPIC ST		CHMIRS
SAN DIEGO	S106399354		ONE AND MASON ST.		CHMIRS
SAN DIEGO	99628571	OUTSIDE FIDDLERS COVE	OUTSIDE FIDDLERS COVE		ERNS
SAN DIEGO	96091352		9585 PACIFIC CENTER CT		HMIRS
SAN DIEGO	96080835		9585 PACIFIC CENTER COURT		HMIRS
SAN DIEGO	96060663		5985 PACIFIC CENTER B1		HMIRS
SAN DIEGO	95120067		5985 PACIFIC CTR		HMIRS
SAN DIEGO	91030279		5985 PACIFIC CENTER BLDG #205		HMIRS
SAN DIEGO	90080825		5985 PACIFIC CENTER BLDG 205		HMIRS
SAN DIEGO	2003648813	PACIFIC HIGHWAY AT "A" STREET	PACIFIC HIGHWAY AT "A" STREET		ERNS
SAN DIEGO	2003648808	PACIFIC HWY AT BEECH ST	PACIFIC HWY AT BEECH ST		ERNS
SAN DIEGO	S106399176		PACIFIC HIGHWAY NEAR THE USCG STATION		CHMIRS
SAN DIEGO	S107453117		PACIFIC HWY / FRAIRES RD		CHMIRS
SAN DIEGO	2002619123	3698 C PACIFIC HWY	3698 C PACIFIC HWY	0	ERNS
SAN DIEGO	2005712881	9525 PADGETT ST	9525 PADGETT ST		HMIRS
SAN DIEGO	2005709341	PADGETT	PADGETT		HMIRS
SAN DIEGO	2005708684	9525 PADGETT ST	9525 PADGETT ST		HMIRS
SAN DIEGO	97010627		9525 PAGETT		HMIRS
SAN DIEGO	S106399724		PANAMERICA PLAZA AT PRESIDENTS WAY		CHMIRS
SAN DIEGO	8720261	PEARSON FORD DEALERSHIP	PEARSON FORD DEALERSHIP		ERNS
SAN DIEGO	99647837	PEARSON FUEL DOCK	PEARSON FUEL DOCK		ERNS
SAN DIEGO	97040251		9525 PEDGETT		HMIRS
SAN DIEGO	92265251	PEER L	PEER L		ERNS
SAN DIEGO	91238892	PEIR 180 LA PLAYA PEIR	PEIR 180 LA PLAYA PEIR		ERNS
SAN DIEGO	S106399818		PENDLETON ST. / RONMNI		CHMIRS
SAN DIEGO	S107453156		PER 6 BERTH 2		CHMIRS

SAN DIEGO COUNTY, CA - ORPHAN SUMMARY

City	EDR ID	Site Name	Site Address	Zip	Database(s)
SAN DIEGO	8712285	PICO SERVICE INC(STATION)	PICO SERVICE INC(STATION)		ERNS
SAN DIEGO	2003636563	PIER 10	PIER 10		ERNS
SAN DIEGO	2003635923	PIER 13	PIER 13		ERNS
SAN DIEGO	99614844	N. PIER SUBBASE POINT LOMA	N. PIER SUBBASE POINT LOMA		ERNS
SAN DIEGO	93340645	PIER 11 NAV STA SD	PIER 11 NAV STA SD		ERNS
SAN DIEGO	93340636	PIER 14	PIER 14		ERNS
SAN DIEGO	93320130	PIER 13 ON 32ND ST	PIER 13 ON 32ND ST		ERNS
SAN DIEGO	93317316	PIER 13 NAVSTA SAN DIEGO	PIER 13 NAVSTA SAN DIEGO		ERNS
SAN DIEGO	93313538	PIER 7 NAVSTA SAN DIEGO	PIER 7 NAVSTA SAN DIEGO		ERNS
SAN DIEGO	92297203	PIER 6 NAVSTA SAN DIEGO	PIER 6 NAVSTA SAN DIEGO		ERNS
SAN DIEGO	96473032	PIER 12	PIER 12		ERNS
SAN DIEGO	98439158	PIER 3 / SOUTH SIDE OF SOUTHWEST MARINA	PIER 3 / SOUTH SIDE OF SOUTHWEST MARINA		ERNS
SAN DIEGO	2005628470	PIER J	PIER J		ERNS
SAN DIEGO	2005632059	PIER 9	PIER 9		ERNS
SAN DIEGO	2005603899	PIER 10	PIER 10		ERNS
SAN DIEGO	2005612232	PIER 6	PIER 6		ERNS
SAN DIEGO	2003650811	PIER 5	PIER 5		ERNS
SAN DIEGO	2003649463	PIER 6	PIER 6		ERNS
SAN DIEGO	2004732188	PIER L	PIER L		ERNS
SAN DIEGO	2004731546	PIER J	PIER J		ERNS
SAN DIEGO	92290381	PIER 5 BERTH 55	PIER 5 BERTH 55		ERNS
SAN DIEGO	92287797	PIER M SUB BASE SAN DIEGO	PIER M SUB BASE SAN DIEGO		ERNS
SAN DIEGO	92282750	PIER NO.8 NAVSTA SAN DIEGO	PIER NO.8 NAVSTA SAN DIEGO		ERNS
SAN DIEGO	92280099	PIER 2 NAVSTA	PIER 2 NAVSTA		ERNS
SAN DIEGO	92277934	PIER 7 NAVSTA SAN DIEGO	PIER 7 NAVSTA SAN DIEGO		ERNS
SAN DIEGO	92274351	PIER 8 BERTH 86	PIER 8 BERTH 86		ERNS
SAN DIEGO	92273399	PIER 13	PIER 13		ERNS
SAN DIEGO	92271499	PIER 8	PIER 8		ERNS
SAN DIEGO	92262044	PIER 5003 USN-SUBBASE	PIER 5003 USN-SUBBASE		ERNS
SAN DIEGO	92258878	PIER 15	PIER 15		ERNS
SAN DIEGO	96484010	PIER 13	PIER 13		ERNS
SAN DIEGO	98424038	PIER N SUB BASE SAN DIEGO	PIER N SUB BASE SAN DIEGO		ERNS
SAN DIEGO	99612630	PIER NO.3	PIER NO.3		ERNS
SAN DIEGO	99612628	PIER 3 SOUTHWEST MARINE	PIER 3 SOUTHWEST MARINE		ERNS
SAN DIEGO	96478562	PIER 1	PIER 1		ERNS
SAN DIEGO	96482504	PIER 13	PIER 13		ERNS
SAN DIEGO	S106394509		PIER 8 NAVAL STATION SAN DIEGO, NEXT TO THE USS AN		CHMIRS
SAN DIEGO	S106394393		PIER 1		CHMIRS
SAN DIEGO	S106397252		PIER 10, NAVSTA		CHMIRS
SAN DIEGO	S106397153		PIER 8, NAVAL STATION SAN DIEGO		CHMIRS
SAN DIEGO	S106396947		PIER 7 NAS		CHMIRS
SAN DIEGO	S106395578		PIER 1		CHMIRS
SAN DIEGO	2003700670	PIER 5	PIER 5		ERNS
SAN DIEGO	96485026	PIER 13 USNSTA SAN DIEGO	PIER 13 USNSTA SAN DIEGO		ERNS
SAN DIEGO	93304166	PIER 4 CONTINENTAL MARITIME YARD	PIER 4 CONTINENTAL MARITIME YARD		ERNS
SAN DIEGO	93303037	PIER 5 BERTH 55	PIER 5 BERTH 55		ERNS
SAN DIEGO	91241201	PIER 10	PIER 10		ERNS

SAN DIEGO COUNTY, CA - ORPHAN SUMMARY

City	EDR ID	Site Name	Site Address	Zip	Database(s)
SAN DIEGO	91240104	PIER 3	PIER 3		ERNS
SAN DIEGO	96473320	PIER 7	PIER 7		ERNS
SAN DIEGO	99644765	PIER 3 SOUTHWEST MARINE SHIP YARD	PIER 3 SOUTHWEST MARINE SHIP YARD		ERNS
SAN DIEGO	2004713190	PIER 13	PIER 13		ERNS
SAN DIEGO	2004710123	PIER 7	PIER 7		ERNS
SAN DIEGO	2004736356	PIER 2 BERTH 2	PIER 2 BERTH 2		ERNS
SAN DIEGO	S107453238		PIER MIKE, NORTH ISLAND NAVAL AIR STATIO		CHMIRS
SAN DIEGO	S107453237		PIER LIMA;		CHMIRS
SAN DIEGO	S107453236		PIER LIMA, NORTH ISLAND		CHMIRS
SAN DIEGO	S107453235		PIER L		CHMIRS
SAN DIEGO	S107453234		PIER J, SAN DIEGO NAVAL AIR STATION NORT		CHMIRS
SAN DIEGO	S107453227		PIER B ST.		CHMIRS
SAN DIEGO	S107453222		PIER 8 QUAYWALL		CHMIRS
SAN DIEGO	S107453219		PIER 7, NAVAL STATION SAN DIEGO		CHMIRS
SAN DIEGO	S107453217		PIER 7 USN STATION		CHMIRS
SAN DIEGO	S107453216		PIER 7 AT THE 32ND ST NAVAL STATION		CHMIRS
SAN DIEGO	S107453215		PIER 7 / 8		CHMIRS
SAN DIEGO	S107453214		PIER 7		CHMIRS
SAN DIEGO	S107453212		PIER 6, NAVAL STATION SAN DIEGO		CHMIRS
SAN DIEGO	S107453211		PIER 6, BERTH 6		CHMIRS
SAN DIEGO	S107453210		PIER 6 NAVAL STATION		CHMIRS
SAN DIEGO	S107453207		PIER 6		CHMIRS
SAN DIEGO	S107453202		PIER 5 SAN DIEGO NAVAL STATION		CHMIRS
SAN DIEGO	S107453200		PIER 5 BERTH 1		CHMIRS
SAN DIEGO	S107453199		PIER 5		CHMIRS
SAN DIEGO	S107453192		PIER 4, USN NAVAL STATION		CHMIRS
SAN DIEGO	S107453189		PIER 3, 32ND STREET NAVAL STATION		CHMIRS
SAN DIEGO	S107453186		PIER 21 GLORIETTA BAY		CHMIRS
SAN DIEGO	S107453185		PIER 2, NAVAL STATION SAN DIEGO		CHMIRS
SAN DIEGO	S107453184		PIER 2, NAVAL BASE, SAN DIEGO		CHMIRS
SAN DIEGO	S107453183		PIER 2 SOUTHSIDE		CHMIRS
SAN DIEGO	S107453182		PIER 2 NORTH SIDE OF DOCK		CHMIRS
SAN DIEGO	S107453181		PIER 2 BERTH 2		CHMIRS
SAN DIEGO	S107453178		PIER 13, NAVAL STATION SAN DIEGO		CHMIRS
SAN DIEGO	S107453177		PIER 13 NORTH		CHMIRS
SAN DIEGO	S107453175		PIER 13 / 14 COMNAV BASE		CHMIRS
SAN DIEGO	S107453173		PIER 13		CHMIRS
SAN DIEGO	S107453172		PIER 12 NAVAL STATION		CHMIRS
SAN DIEGO	S107453171		PIER 10, AT THE SAN DIEGO HARBOR		CHMIRS
SAN DIEGO	S107453170		PIER 10 USN SAN DIEGO		CHMIRS
SAN DIEGO	S107453169		PIER 10 SAN DIEGO NAS		CHMIRS
SAN DIEGO	S107453168		PIER 10 @ 32ND ST. NAVAL BASE		CHMIRS
SAN DIEGO	S107453167		PIER 10		CHMIRS
SAN DIEGO	S106400002		PIER 7 BERTH 5, 32ND ST NAVAL STATION		CHMIRS
SAN DIEGO	S106400000		PIER 2, SAN DIEGO NAVSTA 32ND ST.		CHMIRS
SAN DIEGO	91220367	PIER 13 NAB	PIER 13 NAB		ERNS
SAN DIEGO	90188848	SOUTH PIER ATTN: PAUL NIES	SOUTH PIER ATTN: PAUL NIES		ERNS

SAN DIEGO COUNTY, CA - ORPHAN SUMMARY

City	EDR ID	Site Name	Site Address	Zip	Database(s)
SAN DIEGO	96489961	PIER 4 AND 5 NAVSTA SANDIEGO	PIER 4 AND 5 NAVSTA SANDIEGO		ERNS
SAN DIEGO	99610438	PIER 8 PORT SIDE OF USS COWPENS	PIER 8 PORT SIDE OF USS COWPENS		ERNS
SAN DIEGO	96487419	PIER 7-NORTH NAVSTA SAN DIEGO 32ND ST	PIER 7-NORTH NAVSTA SAN DIEGO 32ND ST		ERNS
SAN DIEGO	S105669487		PIER #1, IN THE SAN DIEGO BAY	UNK	CHMIRS
SAN DIEGO	2001570421	PIER 8	PIER 8	0	ERNS
SAN DIEGO	2001568016	PIER 13	PIER 13	0	ERNS
SAN DIEGO	2001567423	PIER 13	PIER 13	0	ERNS
SAN DIEGO	2001567355	PIER 3	PIER 3	0	ERNS
SAN DIEGO	2001566817	PIER 13	PIER 13	0	ERNS
SAN DIEGO	2001565666	PIER 13	PIER 13	0	ERNS
SAN DIEGO	2001559772	PIER 7	PIER 7	0	ERNS
SAN DIEGO	2001559716	NORTH PIER	NORTH PIER	0	ERNS
SAN DIEGO	2001559190	PIER 1	PIER 1	0	ERNS
SAN DIEGO	2001557910	PIER 12	PIER 12	0	ERNS
SAN DIEGO	2001555221	PIER 11	PIER 11	0	ERNS
SAN DIEGO	2002593921	PIER SIDE	PIER SIDE	0	ERNS
SAN DIEGO	2002625949	PIER 11	PIER 11	0	ERNS
SAN DIEGO	2002617880	PIER 6 NORTH SIDE	PIER 6 NORTH SIDE	0	ERNS
SAN DIEGO	2002616763	PIER 8	PIER 8	0	ERNS
SAN DIEGO	2002602534	PIER 4	PIER 4	0	ERNS
SAN DIEGO	2002597587	PIER 3 BIRTH 1	PIER 3 BIRTH 1	0	ERNS
SAN DIEGO	2002631972	PIER 3	PIER 3	0	ERNS
SAN DIEGO	2002630953	PIER 12	PIER 12	0	ERNS
SAN DIEGO	2002630151	PIER 3	PIER 3	0	ERNS
SAN DIEGO	2000550602	PIER 3	PIER 3	0	ERNS
SAN DIEGO	2000547337	PIER 12	PIER 12	0	ERNS
SAN DIEGO	2000546450	PIER 21 NAB	PIER 21 NAB	0	ERNS
SAN DIEGO	2000545831	PIER SIX	PIER SIX	0	ERNS
SAN DIEGO	2000544334	PIER 2 AND 3	PIER 2 AND 3	0	ERNS
SAN DIEGO	2000543382	PIER 3	PIER 3	0	ERNS
SAN DIEGO	2000539770	PIER 13	PIER 13	0	ERNS
SAN DIEGO	2000536419	PIER 3	PIER 3	0	ERNS
SAN DIEGO	2000535879	PIER 4	PIER 4	0	ERNS
SAN DIEGO	2000535379	PIER 9	PIER 9	0	ERNS
SAN DIEGO	2000534185	PIER 5	PIER 5	0	ERNS
SAN DIEGO	2000532148	PIER 9	PIER 9	0	ERNS
SAN DIEGO	2000530404	PIER 11	PIER 11	0	ERNS
SAN DIEGO	2000528449	PIER 11	PIER 11	0	ERNS
SAN DIEGO	2000527753	PIER 5 BERTH 1	PIER 5 BERTH 1	0	ERNS
SAN DIEGO	2000526823	PIER 11	PIER 11	0	ERNS
SAN DIEGO	2000523573	PIER 5 AT THE STERN OF SHIP	PIER 5 AT THE STERN OF SHIP	0	ERNS
SAN DIEGO	2000522949	PIER 3	PIER 3	0	ERNS
SAN DIEGO	2000517133	PIER 1	PIER 1	0	ERNS
SAN DIEGO	2000516782	PIER 1	PIER 1	0	ERNS
SAN DIEGO	2000515910	PIER 5	PIER 5	0	ERNS
SAN DIEGO	2002615667	PIER 1 N	PIER 1 N	0	ERNS
SAN DIEGO	2002609923	PIER 3	PIER 3	0	ERNS

SAN DIEGO COUNTY, CA - ORPHAN SUMMARY

City	EDR ID	Site Name	Site Address	Zip	Database(s)
SAN DIEGO	2002609429	PIER 6 AND 7	PIER 6 AND 7	0	ERNS
SAN DIEGO	S106395405		K PIER, SAN DIEGO HARBOR, USN, SAN DIEGO NORTH ISL		CHMIRS
SAN DIEGO	98435560	PIER:FUEL PIER SAN DIEGO BAY	PIER:FUEL PIER SAN DIEGO BAY		ERNS
SAN DIEGO	99623743	PIERSIDE J NORTH ISLAND	PIERSIDE J NORTH ISLAND		ERNS
SAN DIEGO	S107453240		PIERSON FUEL DOCK SHELTER ROCK ISLAND		CHMIRS
SAN DIEGO	S107450618		693 PIGEON ST		CHMIRS
SAN DIEGO	S106396945		LA PLAYA FUEL PIER, VESSEL 'SWAP FOX', #TWR 821		CHMIRS
SAN DIEGO	S107452255		LA PLAYA PIER		CHMIRS
SAN DIEGO	98431909	LA PLAYA FUEL PIER BRAVO	LA PLAYA FUEL PIER BRAVO		ERNS
SAN DIEGO	2003637240	POINT LOMA TANK FARM	POINT LOMA TANK FARM		ERNS
SAN DIEGO	93331506	POINT LOMAS SUB BASE MIDDLE PIER/SOUTH SIDE	POINT LOMAS SUB BASE MIDDLE PIER/SOUTH SIDE		ERNS
SAN DIEGO	S106393720		POINT LOMA SUBMARINE BASE AT THE ENTRANCE TO THE H		CHMIRS
SAN DIEGO	S106396608		POINT LOMA BETWEEN M AND N PIERS		CHMIRS
SAN DIEGO	93305101	POINT LOMA	POINT LOMA		ERNS
SAN DIEGO	99617038	POINT LOMA SUBMARINE BASE MIKE PIER	POINT LOMA SUBMARINE BASE MIKE PIER		ERNS
SAN DIEGO	S107453295		POINT LOMA, PIER 180		CHMIRS
SAN DIEGO	S107453293		POINT LOMA		CHMIRS
SAN DIEGO	91225196	POINT LOMA - FUEL PIER SAN DIEGO HARBOR	POINT LOMA - FUEL PIER SAN DIEGO HARBOR		ERNS
SAN DIEGO	8712253	POINT LOMA TREATMENT PLANT	POINT LOMA TREATMENT PLANT		ERNS
SAN DIEGO	8712279	POINT LOMA TREATMENT PLANT	POINT LOMA TREATMENT PLANT		ERNS
SAN DIEGO	99620918	POINT LOMA SUB BASE N SIDE INNER MIKE PIER	POINT LOMA SUB BASE N SIDE INNER MIKE PIER		ERNS
SAN DIEGO	2002627253	POINT LOMA SUBBASE	POINT LOMA SUBBASE	0	ERNS
SAN DIEGO	2000549632	POINT LOMA NORTH END OF	POINT LOMA NORTH END OF	0	ERNS
SAN DIEGO	2000542610	POINT LOMA ANNEX	POINT LOMA ANNEX	0	ERNS
SAN DIEGO	2000519840	POINT LOMA	POINT LOMA	0	ERNS
SAN DIEGO	2003633556	POMERADO RD	POMERADO RD		ERNS
SAN DIEGO	2005620708	IN PORT SAN DIEGO	IN PORT SAN DIEGO		ERNS
SAN DIEGO	S107453311		PORT QUARTER OF VESSEL PIER 12		CHMIRS
SAN DIEGO	S106921108	MANSON CONSTRUCTION & ENG CO	PORTABLE	0	EMI
SAN DIEGO	S106394915		QUAY WALL #5, SAN DIEGO HARBOR, 32ND STREET NAVAL		CHMIRS
SAN DIEGO	99642368	QUAYWALL 4 NAVSTA	QUAYWALL 4 NAVSTA		ERNS
SAN DIEGO	2004733580	QUIVERA WAY	QUIVERA WAY		ERNS
SAN DIEGO	S107453325		QUIVERA ST		CHMIRS
SAN DIEGO	2005619055	QUIVIER RD	QUIVIER RD		ERNS
SAN DIEGO	S106395658		1677 QUIVIRA RD. LAT. 32 DEGREES 46' 7" N, LONG. 1		CHMIRS
SAN DIEGO	95010461		6727 RIVERDALE ST		HMIRS
SAN DIEGO	S100223492		ROAD MEDIAN 7160 MIRAMAR RD		CHMIRS
SAN DIEGO	8712551	ROBERT ZOCORRO + DANIEL FORD	ROBERT ZOCORRO + DANIEL FORD		ERNS
SAN DIEGO	97050247		792 RONSON RD		HMIRS
SAN DIEGO	2005702698	7925 RONSON RD	7925 RONSON RD		HMIRS
SAN DIEGO	9998070410		7925 RONSON RD 92111		HMIRS
SAN DIEGO	9998070409		7925 RONSON RD 92111		HMIRS
SAN DIEGO	2005602126	199 ROSE CRANS ST.	199 ROSE CRANS ST.		ERNS
SAN DIEGO	2002594337	297 ROSE CRANS	297 ROSE CRANS	0	ERNS
SAN DIEGO	2000519775	199 ROSE CRANS	199 ROSE CRANS	0	ERNS
SAN DIEGO	2005600351	297 ROSECRANS ST	297 ROSECRANS ST		ERNS

SAN DIEGO COUNTY, CA - ORPHAN SUMMARY

City	EDR ID	Site Name	Site Address	Zip	Database(s)
SAN DIEGO	S107450945		92111 RUFFNER		CHMIRS
SAN DIEGO	S100215546		I-5 S/O VILLA DE LA VALLE		CHMIRS
SAN DIEGO	S103679933	SIGNAL PROCESSING SYSTEMS	SOUTH SABRE SPRINGS	00000	HAZNET
SAN DIEGO	2004743529	SAMPSON ST	SAMPSON ST		ERNS
SAN DIEGO	S107453438		SAMPSON ST		CHMIRS
SAN DIEGO	96071158		SAN DIEGO INTL AIRPORT		HMIRS
SAN DIEGO	91050780		9966 SAN DIEGO MISSION RD SAN		HMIRS
SAN DIEGO	90040309		SAN DIEGO INTL AIRPORT		HMIRS
SAN DIEGO	2005617317	9950 SAN DIEGO MISSION RD	9950 SAN DIEGO MISSION RD		ERNS
SAN DIEGO	2005617240	9950 SAN DIEGO MISSION RD	9950 SAN DIEGO MISSION RD		ERNS
SAN DIEGO	2005616184	9950 SAN DIEGO MISSION RD	9950 SAN DIEGO MISSION RD		ERNS
SAN DIEGO	2005615787	9950 SAN DIEGO MISSIONJ RD	9950 SAN DIEGO MISSIONJ RD		ERNS
SAN DIEGO	2005627773	9950 SAN DIEGO MISSION ROAD	9950 SAN DIEGO MISSION ROAD		ERNS
SAN DIEGO	2005627712	9955 SAN DIEGO MISSION ROAD	9955 SAN DIEGO MISSION ROAD		ERNS
SAN DIEGO	2005631896	SAN DIEGO HARBOR	SAN DIEGO HARBOR		ERNS
SAN DIEGO	2005632310	9950 SAN DIEGO MISSION ROAD	9950 SAN DIEGO MISSION ROAD		ERNS
SAN DIEGO	2005629871	9950 SAN DIEGO MISSION RD	9950 SAN DIEGO MISSION RD		ERNS
SAN DIEGO	2005601559	SAN DIEGO BAY	SAN DIEGO BAY		ERNS
SAN DIEGO	2005600585	SAN DIEGO BAY	SAN DIEGO BAY		ERNS
SAN DIEGO	2005629120	9950 SAN DIEGO MISSION RD	9950 SAN DIEGO MISSION RD		ERNS
SAN DIEGO	2005627632	9950 SAN DIEGO MISSION RD	9950 SAN DIEGO MISSION RD		ERNS
SAN DIEGO	2005624685	9950 SAN DIEGO MISSION ROAD	9950 SAN DIEGO MISSION ROAD		ERNS
SAN DIEGO	2005625488	9950 SAN DIEGO MISSION ROAD	9950 SAN DIEGO MISSION ROAD		ERNS
SAN DIEGO	2005624163	9950 SAN DIEGO MISSION ROAD	9950 SAN DIEGO MISSION ROAD		ERNS
SAN DIEGO	2005625479	9950 SAN DIEGO MISSION ROAD	9950 SAN DIEGO MISSION ROAD		ERNS
SAN DIEGO	2005625839	SAN DIEGO HARBOR	SAN DIEGO HARBOR		ERNS
SAN DIEGO	2005614052	9950 SAN DIEGO MISSION ROAD	9950 SAN DIEGO MISSION ROAD		ERNS
SAN DIEGO	2005619545	9950 SAN DIEGO MISSION RD	9950 SAN DIEGO MISSION RD		ERNS
SAN DIEGO	2003646447	SAN DIEGO HARBOR	SAN DIEGO HARBOR		ERNS
SAN DIEGO	S106393926		SAN DIEGO HARBOR, NEAR PIER 12, NAVAL STATION SAN		CHMIRS
SAN DIEGO	S106393840		SAN DIEGO BAY, NEXT TO SHELTER ISLAND, BLDG. 7 FL		CHMIRS
SAN DIEGO	S106393552		SAN DIEGO HARBOR - PIER 1 - SOUTHWEST MARINE SHIPY		CHMIRS
SAN DIEGO	S106393434		AT SAN DIEGO INTERNATIONAL AIRPORT, LINDBERG FIELD		CHMIRS
SAN DIEGO	S106394301		SAN DIEGO HARBOR, 32ND STREET NAVAL STATION , PIER		CHMIRS
SAN DIEGO	S106394086		SAN DIEGO BAY BETWEEN PIERS 2 / 3 AT THE NAVAL		CHMIRS
SAN DIEGO	S106394058		SAN DIEGO BAY HARBOR, MAIN BAY. AREA ADJACENT TO P		CHMIRS
SAN DIEGO	S103442740	NORTH MIRAMAR	SAN CLEMENTE CANYON		WMUDS/SWAT
SAN DIEGO	92268630	SOUTH SAN DIEGO BAY	SOUTH SAN DIEGO BAY		ERNS
SAN DIEGO	92260021	SAN CLEMENTI ISL.	SAN CLEMENTI ISL.		ERNS
SAN DIEGO	96481577	SAN ANTONIO ST & QUATRO ST	SAN ANTONIO ST & QUATRO ST		ERNS
SAN DIEGO	S106394357		SAN DIEGO HARBOR 32ND ST. NAVAL STATION. PIER 2 NO		CHMIRS
SAN DIEGO	S106397198		SAN DIEGO HARBOR 9, PIER 10 NORTH SIDE		CHMIRS
SAN DIEGO	S106397191		SAN DIEGO NAVAL BASE, PIER 7		CHMIRS
SAN DIEGO	S106395505		SAN DIEGO NAVAL STATION PIER 13 BERTH 13 TAC6 ON T		CHMIRS
SAN DIEGO	S106399004		SAN DIEGO BAY, PIER 2		CHMIRS
SAN DIEGO	2004709903	SAN DIEGO NAVAL STATION	SAN DIEGO NAVAL STATION		ERNS
SAN DIEGO	2004733308	SAN DIEGO BAY	SAN DIEGO BAY		ERNS

SAN DIEGO COUNTY, CA - ORPHAN SUMMARY

City	EDR ID	Site Name	Site Address	Zip	Database(s)
SAN DIEGO	S106392157		SAN DIEGO HARBOR, CONTINENTAL MARITIME OF SAN DIEGO		CHMIRS
SAN DIEGO	S106392100		SAN DIEGO HARBOR, SOUTH OF CORONADO BRIDGE AT PIER		CHMIRS
SAN DIEGO	9998020983		SAN DIEGO INTL. AIRPORT		HMIRS
SAN DIEGO	S107453460		SAN DIEGO NAVAL STATION, PIER 2		CHMIRS
SAN DIEGO	S107453459		SAN DIEGO NAVAL STATION, PIER #4 SOUTH		CHMIRS
SAN DIEGO	S107453458		SAN DIEGO NAVAL STATION PIER 5 SOUTH		CHMIRS
SAN DIEGO	S107453457		SAN DIEGO NAVAL STATION		CHMIRS
SAN DIEGO	S107453456		SAN DIEGO NAVAL BASE		CHMIRS
SAN DIEGO	S107453455		SAN DIEGO HARBOR/ PIER KILO		CHMIRS
SAN DIEGO	S107453454		SAN DIEGO HARBOR. LAT 32 DEGREES, 36', "		CHMIRS
SAN DIEGO	S107453453		SAN DIEGO HARBOR, PIER 10 BERTH 6		CHMIRS
SAN DIEGO	S107453452		SAN DIEGO HARBOR BERTH 8		CHMIRS
SAN DIEGO	S107453451		SAN DIEGO HARBOR - LA PLAYA FUEL PIER		CHMIRS
SAN DIEGO	S107453450		SAN DIEGO HARBOR		CHMIRS
SAN DIEGO	S107453449		SAN DIEGO BAY, PIER LIMA		CHMIRS
SAN DIEGO	S107453448		SAN DIEGO BAY, PIER 4 / NAVAL STATION SA		CHMIRS
SAN DIEGO	S107453447		SAN DIEGO BAY PIER 6		CHMIRS
SAN DIEGO	S107453446		SAN DIEGO BAY G ST. PIER		CHMIRS
SAN DIEGO	S107453445		SAN DIEGO BAY		CHMIRS
SAN DIEGO	S106400003		SAN DIEGO HARBOR, PIER 9		CHMIRS
SAN DIEGO	S106399997		SAN DIEGO BAY, PIER 12, BERTH 2		CHMIRS
SAN DIEGO	S106399996		SAN DIEGO NAVAL STATION, PIER 5		CHMIRS
SAN DIEGO	S103986264	SAN DIEGO COUNTY STORM DAMAGE	SAN DIEGO COUNTY	00000	HAZNET
SAN DIEGO	S103679805	GRETAG IMAGING	SAN DIEGO CONV CTR BOOTH 248	00000	HAZNET
SAN DIEGO	S103679804	US NAVY VESSEL RAPPAHANNOCK TOA-204	SAN DIEGO BROADWAY PIER	00000	HAZNET
SAN DIEGO	2001563102	SAN DIEGO HARBOR	SAN DIEGO HARBOR	0	ERNS
SAN DIEGO	2001555045	SAN DIEGO BAY	SAN DIEGO BAY	0	ERNS
SAN DIEGO	S106567722	SAN DIEGO NAVAL SPACE COMMAND	SAN DIEGO	0	LUST, ENVIROSTOR
SAN DIEGO	2002623505	SAN DIEGO HARBOR	SAN DIEGO HARBOR	0	ERNS
SAN DIEGO	S105790786	SAN DIEGO PWC	SAN DIEGO	0	LUST, ENVIROSTOR
SAN DIEGO	S105790779	SAN DIEGO SIMA	SAN DIEGO	0	LUST, ENVIROSTOR
SAN DIEGO	2000546571	SAN DIEGO HARBOR	SAN DIEGO HARBOR	0	ERNS
SAN DIEGO	2000546415	SAN DIEGO HARBOR	SAN DIEGO HARBOR	0	ERNS
SAN DIEGO	2000545087	SAN DIEGO HARBOR	SAN DIEGO HARBOR	0	ERNS
SAN DIEGO	2000530143	SAN DIEGO HARBOR	SAN DIEGO HARBOR	0	ERNS
SAN DIEGO	2000516471	SAN DIEGO BAY	SAN DIEGO BAY	0	ERNS
SAN DIEGO	2002611429	SAN DIEGO HARBOR	SAN DIEGO HARBOR	0	ERNS
SAN DIEGO	S106399596		SARATOGA AVE. AT BACON ST.		CHMIRS
SAN DIEGO	2003648489	SCRIPPS NIMITZ MARINE FACILITY	SCRIPPS NIMITZ MARINE FACILITY		ERNS
SAN DIEGO	S107453594		SEA FOURTH MARINA/ SLIP 103		CHMIRS
SAN DIEGO	2001568725	SEA FOURTH MARINA	SEA FOURTH MARINA	0	ERNS
SAN DIEGO	2002618492	500 SEA WORL DR	500 SEA WORL DR	0	ERNS
SAN DIEGO	2003638281	SEAFORTH MARINA	SEAFORTH MARINA		ERNS
SAN DIEGO	98465640	SEAFORTH MARINA 1677 QUIVERA RD SLIP D -87	SEAFORTH MARINA 1677 QUIVERA RD SLIP D -87		ERNS
SAN DIEGO	S106399983		SEAFORTH MARINA, 1600 QUIDIRA RD		CHMIRS
SAN DIEGO	2000537812	SEAPORT VILLAGE	SEAPORT VILLAGE	0	ERNS
SAN DIEGO	98438363	SEAWORLD MARINA	SEAWORLD MARINA		ERNS

SAN DIEGO COUNTY, CA - ORPHAN SUMMARY

City	EDR ID	Site Name	Site Address	Zip	Database(s)
SAN DIEGO	S106716679	NAVAL STATION (NAVSTA) SAN DIEGO	3455 SENN ROAD ROOM 108	0	LUST
SAN DIEGO	98450709	SHEEN SIZE:30 FT X 30 FT	SHEEN SIZE:30 FT X 30 FT		ERNS
SAN DIEGO	98450706	SHEEN SIZE:300 FT X 100 FT COLOR: SILVER	SHEEN SIZE:300 FT X 100 FT COLOR: SILVER		ERNS
SAN DIEGO	98450788	SHEEN SIZE:100 FT X 50 FT / RAINBOW	SHEEN SIZE:100 FT X 50 FT / RAINBOW		ERNS
SAN DIEGO	96482470	SHEEN SIZE: 100 YDS X 30 YDS / RAINBOW COLOR	SHEEN SIZE: 100 YDS X 30 YDS / RAINBOW COLOR		ERNS
SAN DIEGO	98455704	SHEEN SIZE:20 FT X 10 FT COLOR:RAINBOW	SHEEN SIZE:20 FT X 10 FT COLOR:RAINBOW		ERNS
SAN DIEGO	98455697	SHEEN SIZE:50 YDS X 20 YDS COLOR:RAINBOW	SHEEN SIZE:50 YDS X 20 YDS COLOR:RAINBOW		ERNS
SAN DIEGO	98468266	SHEEN SIZE: UNKNOWN	SHEEN SIZE: UNKNOWN		ERNS
SAN DIEGO	98466949	SHEEN SIZE: 10FT X 20FT / LIGHT IN COLOR	SHEEN SIZE: 10FT X 20FT / LIGHT IN COLOR		ERNS
SAN DIEGO	98445708	SHEEN SIZE:UNKNOWN / COLOR:RAINBOW	SHEEN SIZE:UNKNOWN / COLOR:RAINBOW		ERNS
SAN DIEGO	96484102	SHEEN SIZE: 200YDS X 300 YDS / RAIN- BOW	SHEEN SIZE: 200YDS X 300 YDS / RAIN- BOW		ERNS
SAN DIEGO	98460894	SHEEN SIZE:UNKNOWN/RAINBOW	SHEEN SIZE:UNKNOWN/RAINBOW		ERNS
SAN DIEGO	96480075	SHEEN SIZE:1MI X .25MI / RAINBOW	SHEEN SIZE:1MI X .25MI / RAINBOW		ERNS
SAN DIEGO	98460734	SHEEN SIZE: 5-6 BOATS ON ONE DOCK / COLOR: UNK	SHEEN SIZE: 5-6 BOATS ON ONE DOCK / COLOR: UNK		ERNS
SAN DIEGO	98461427	SHEEN SIZE:10FT X 15FT/RAINBOW	SHEEN SIZE:10FT X 15FT/RAINBOW		ERNS
SAN DIEGO	98460929	SHEEN SIZE: 150 YDSX 600 YDS / COLOR:RAINBOW	SHEEN SIZE: 150 YDSX 600 YDS / COLOR:RAINBOW		ERNS
SAN DIEGO	98423651	SHEEN SIZE: 10FT X 10FT RAINBOW	SHEEN SIZE: 10FT X 10FT RAINBOW		ERNS
SAN DIEGO	98437495	SHEEN SIZE: 25FT X 300FT COLOR: RAINBOW MAT'L HAS A ODS ODOR	SHEEN SIZE: 25FT X 300FT COLOR: RAINBOW MAT'L HAS A ODS ODOR		ERNS
SAN DIEGO	98462917	SHEEN SIZE:1000YDS X 40YDS/BROWN AND RAINBOW	SHEEN SIZE:1000YDS X 40YDS/BROWN AND RAINBOW		ERNS
SAN DIEGO	98462147	SHEEN SIZE: 400FT X 100FT SHEEN COLOR: RAINBOW	SHEEN SIZE: 400FT X 100FT SHEEN COLOR: RAINBOW		ERNS
SAN DIEGO	98432982	SHEEN SIZE: 75 SQ YDS	SHEEN SIZE: 75 SQ YDS		ERNS
SAN DIEGO	98433963	SHEEN SIZE:UNKNOWN COLOR:UNKNOWN	SHEEN SIZE:UNKNOWN COLOR:UNKNOWN		ERNS
SAN DIEGO	98434957	SHEEN SIZE: 400FT X 20-30FT/LIGHT RAINBOW	SHEEN SIZE: 400FT X 20-30FT/LIGHT RAINBOW		ERNS
SAN DIEGO	2005629416	SHELTER ISLAND MARINA	SHELTER ISLAND MARINA		ERNS
SAN DIEGO	2005623695	SHELTER ISLAND MARINA	SHELTER ISLAND MARINA		ERNS
SAN DIEGO	2003649948	SHELTER ISLAND DR	SHELTER ISLAND DR		ERNS
SAN DIEGO	S106393777		SHELTER ISLAND, BAY CLUB HOTEL TO THE SHELTER ISLA		CHMIRS
SAN DIEGO	S106393556		SHELTER ISLAND, AMERICA CUP HARBOR - SPORT FISHING		CHMIRS
SAN DIEGO	92277602	SHELTER ISLAND KONA KAI CLUB	SHELTER ISLAND KONA KAI CLUB		ERNS
SAN DIEGO	92271285	SHELTER ISLAND YACHT BASIN	SHELTER ISLAND YACHT BASIN		ERNS
SAN DIEGO	99625455	SHELTER ISLAND MARINA	SHELTER ISLAND MARINA		ERNS
SAN DIEGO	2003701249	SHELTER ISLAND	SHELTER ISLAND		ERNS
SAN DIEGO	2003657261	SHELTER POINT MARINA	SHELTER POINT MARINA		ERNS
SAN DIEGO	S107453643		SHELTER ISLAND. CHANNEL INTO SAN DIEGO H		CHMIRS
SAN DIEGO	S107453640		SHELTER ISLAND DR.		CHMIRS
SAN DIEGO	S107453639		SHELTER ISLAND BASIN		CHMIRS
SAN DIEGO	S107449378		2435 SHELTER ISLAND DR. @ PEARSON MARINE		CHMIRS
SAN DIEGO	S107449307		2323 SHELTER ISLAND DR. FOOT OF RAMP AT		CHMIRS
SAN DIEGO	S107449160		2071 SHELTER ISLAND DR. SHELTER ISLAND M		CHMIRS
SAN DIEGO	S107448763		1551 SHELTER POINT		CHMIRS
SAN DIEGO	2001556879	2071 SHELTER ISLAND	2071 SHELTER ISLAND	0	ERNS

SAN DIEGO COUNTY, CA - ORPHAN SUMMARY

City	EDR ID	Site Name	Site Address	Zip	Database(s)
SAN DIEGO	2002628031	SHELTER ISLAND DRIVE	SHELTER ISLAND DRIVE	0	ERNS
SAN DIEGO	2002629620	2435 SHELTER ISLAND	2435 SHELTER ISLAND	0	ERNS
SAN DIEGO	2000543706	2071 SHELTER ISLAND	2071 SHELTER ISLAND	0	ERNS
SAN DIEGO	2000539707	2071 SHELTER ISLAND	2071 SHELTER ISLAND	0	ERNS
SAN DIEGO	2000534629	2330 SHELTER ALLEN DR	2330 SHELTER ALLEN DR	0	ERNS
SAN DIEGO	2000519960	SHELTER ISLAND	SHELTER ISLAND	0	ERNS
SAN DIEGO	S107453644		SHELTON ISLAND BASIN		CHMIRS
SAN DIEGO	2001561139	2540 SHELTON ISLAND DRIVE	2540 SHELTON ISLAND DRIVE	0	ERNS
SAN DIEGO	98466124	SHERATON HOTEL MARINA HARBOR ISLAND SAN DIEGO BAY	SHERATON HOTEL MARINA HARBOR ISLAND SAN DIEGO BAY		ERNS
SAN DIEGO	2003650115	NORTH SIDE OF PIER 3	NORTH SIDE OF PIER 3		ERNS
SAN DIEGO	92288208	NORTHWEST SIDE OF PIER 13 NAVSTA SAN DIEGO	NORTHWEST SIDE OF PIER 13 NAVSTA SAN DIEGO		ERNS
SAN DIEGO	S107453004		NORTH SIDE OF PIER 13, 32ND STREET NAVAL		CHMIRS
SAN DIEGO	2000528044	NORTH SIDE OF PIER 12	NORTH SIDE OF PIER 12	0	ERNS
SAN DIEGO	2005713442	9850 SIEMPRE VIVA RD.	9850 SIEMPRE VIVA RD.		HMIRS
SAN DIEGO	2005706462	9850 SIEMPRE VIVA RD.	9850 SIEMPRE VIVA RD.		HMIRS
SAN DIEGO	2005708377	9850 SIEMPRE BLVD	9850 SIEMPRE BLVD		HMIRS
SAN DIEGO	2005707614	9850 SIEMPRE VIVA	9850 SIEMPRE VIVA		HMIRS
SAN DIEGO	2000543605	SIERA PIER 50002	SIERA PIER 50002	0	ERNS
SAN DIEGO	92270843	SIERRA PIER SAN DIEGO HARBOR	SIERRA PIER SAN DIEGO HARBOR		ERNS
SAN DIEGO	S100928006	1X SDCTY/-HOUSEHOLD HW COLLECTION	SILVERGATE ELEMENTARY	00000	HAZNET
SAN DIEGO	S103320903	NAS MIRAMAR	SITE # 10 IAS		WMUDS/SWAT
SAN DIEGO	S103320902	NAS MIRAMAR	SITE # 9 IAS		WMUDS/SWAT
SAN DIEGO	S103320895	NAS MIRAMAR	SITE # 2 IAS		WMUDS/SWAT
SAN DIEGO	S103442737	NAVAL STATION	SITE # 2 IAS		WMUDS/SWAT
SAN DIEGO	2002606227	SLEEP WATER CHANNEL	SLEEP WATER CHANNEL	0	ERNS
SAN DIEGO	S106394211		SLIP BETWEEN 1 AND 2 AT NAVAL AIR STATION SAN DIEGO		CHMIRS
SAN DIEGO	S106397175		SLIP K / L		CHMIRS
SAN DIEGO	2002592867	SLIP A11	SLIP A11	0	ERNS
SAN DIEGO	2002591385	SLIP 32	SLIP 32	0	ERNS
SAN DIEGO	2000550447	SLIP BETWEEN 1 AND 2 AT	SLIP BETWEEN 1 AND 2 AT	0	ERNS
SAN DIEGO	2000548761	IN SLIP FOUR	IN SLIP FOUR	0	ERNS
SAN DIEGO	S107453680		SMUGGLER'S GULCH, IN CA AT THE MEXICAN B		CHMIRS
SAN DIEGO	S106399848		SORRENTO VALLEY BLVD AT SORRENTO VALLEY RD		CHMIRS
SAN DIEGO	S100217067		3790 SORRENTO VALLEY BLVD.		CHMIRS
SAN DIEGO	S106392338		SORRENTO VALLEY RD. MP 249 SAN DIEGO NORTHERN RAIL		CHMIRS
SAN DIEGO	S100222293		I-5 SOUTH OF CARMEL VALLEY RD.		CHMIRS
SAN DIEGO	2004030264		I-5 SOUTHBOUND EXIT AT BASILON		HMIRS
SAN DIEGO	99608290	SOUTHBOUND INTERSTATE 15 .5 MILE N OF FRIERS RD	SOUTHBOUND INTERSTATE 15 .5 MILE N OF FRIERS RD		ERNS
SAN DIEGO	S100223310		SOUTHBOUND FAIRMONT		CHMIRS
SAN DIEGO	97407090	SOUTHBOUND INTERSTATE 5 TO EASTBOUND 78 CONNECTOR	SOUTHBOUND INTERSTATE 5 TO EASTBOUND 78 CONNECTOR		ERNS
SAN DIEGO	2000528647	I-5 SOUTHBOUND	I-5 SOUTHBOUND	0	ERNS
SAN DIEGO	2000519439	SOUTHBOUND 805 AT 43RD STREET	SOUTHBOUND 805 AT 43RD STREET	0	ERNS
SAN DIEGO	2000542577	SOUTHSIDE PIER 13	SOUTHSIDE PIER 13	0	ERNS
SAN DIEGO	2000536146	SOUTHSIDE OF PIER 6	SOUTHSIDE OF PIER 6	0	ERNS

SAN DIEGO COUNTY, CA - ORPHAN SUMMARY

City	EDR ID	Site Name	Site Address	Zip	Database(s)
SAN DIEGO	2001557952	SPO AP 96663-1711	SPO AP 96663-1711	0	ERNS
SAN DIEGO	98466713	12 NM SSW OF SAN CLEMENTE ISLAND	12 NM SSW OF SAN CLEMENTE ISLAND		ERNS
SAN DIEGO	93301344	32 ST	32 ST		ERNS
SAN DIEGO	S107451154		B ST PIER		CHMIRS
SAN DIEGO	S107451871		G ST PIER		CHMIRS
SAN DIEGO	91203958	G ST PIER	G ST PIER		ERNS
SAN DIEGO	S106399235		716 T ST.		CHMIRS
SAN DIEGO	S107451875		G ST. PIER @ THE PORT OF SAN DIEGO		CHMIRS
SAN DIEGO	S105774995	NAVAL STATION SAN DIEGO	STAFF CIVIL ENGINEERING OFFICE		CA WDS
SAN DIEGO	2005616762	13485 STARREN AVE	13485 STARREN AVE		ERNS
SAN DIEGO	2000668353	STEEL YARD HARBOR DRIVE	STEEL YARD HARBOR DRIVE		ERNS
SAN DIEGO	91040432		STILLWATER RD		HMIRS
SAN DIEGO	93337431	32 STREET AROUND PIER 2 AND 3	32 STREET AROUND PIER 2 AND 3		ERNS
SAN DIEGO	98453847	G STREET PIER	G STREET PIER		ERNS
SAN DIEGO	2005622290	32 STREET NAVAL STATION	32 STREET NAVAL STATION		ERNS
SAN DIEGO	S106399812		33 STREET AND BROADWAY		CHMIRS
SAN DIEGO	2000523156	G STREET MOLE AREA	G STREET MOLE AREA	0	ERNS
SAN DIEGO	2002615790	G STREET PIER	G STREET PIER	0	ERNS
SAN DIEGO	93309867	SUB BASE SAN DIEGO MIKE PIER	SUB BASE SAN DIEGO MIKE PIER		ERNS
SAN DIEGO	99619410	SUB BASE AT HEAD OF PIER SIERRA OUT OF WATER	SUB BASE AT HEAD OF PIER SIERRA OUT OF WATER		ERNS
SAN DIEGO	93301197	SUB BASE SAN DIEGO OFF OF PIER 5003	SUB BASE SAN DIEGO OFF OF PIER 5003		ERNS
SAN DIEGO	98445275	SUB BASE SAN DIEGO	SUB BASE SAN DIEGO		ERNS
SAN DIEGO	99617253	SUB BASE POINT LOMA NORTH SIDE OF PIER 5000	SUB BASE POINT LOMA NORTH SIDE OF PIER 5000		ERNS
SAN DIEGO	91221769	SUB BASE PIER MIKE	SUB BASE PIER MIKE		ERNS
SAN DIEGO	91216432	SUB BASE MIDDLE PIER	SUB BASE MIDDLE PIER		ERNS
SAN DIEGO	91221439	SUBBASE SAN DIEGO PIER M	SUBBASE SAN DIEGO PIER M		ERNS
SAN DIEGO	S106400491		SUBMARINE BASE POINT LOMA, USS COLUMBUS		CHMIRS
SAN DIEGO	S106399760		3016 SUBNCREAST DR.		CHMIRS
SAN DIEGO	97406368	SUN ROAD MARINA DOCK: K	SUN ROAD MARINA DOCK: K		ERNS
SAN DIEGO	2002621592	SUN ROAD RESORT MARINA	SUN ROAD RESORT MARINA	0	ERNS
SAN DIEGO	2001555142	SUNROAD MARINA	SUNROAD MARINA	0	ERNS
SAN DIEGO	2000540250	SUNROAD MARINA	SUNROAD MARINA	0	ERNS
SAN DIEGO	S106394102		SUNSET CLIFFS NATURAL PARK - CORNISH DR AT LADERA		CHMIRS
SAN DIEGO	93326708	65 NM SW OF SAN CLEMENTE ISLAND	65 NM SW OF SAN CLEMENTE ISLAND		ERNS
SAN DIEGO	S103320896	MAY BE PARADISE OR JAMACHE LAN	SWEETWATER RESERVOIR		WMUDS/SWAT
SAN DIEGO	96489787	TANK TRUCK/TRUCK OVERTURNED ON AN ON RAMP/HARBOR POLICE NOTI	TANK TRUCK/TRUCK OVERTURNED ON AN ON RAMP/HARBOR POLICE NOTI		ERNS
SAN DIEGO	2005606097	3226 TARAWA ROAD	3226 TARAWA ROAD		ERNS
SAN DIEGO	2005632136	TAYLOR STREET	TAYLOR STREET		ERNS
SAN DIEGO	8712599	TELEDYNE RYAN AERONAUTICAL	TELEDYNE RYAN AERONAUTICAL		ERNS
SAN DIEGO	2000669243	TERMINAL BERTH 1	TERMINAL BERTH 1		ERNS
SAN DIEGO	S106394115		IN THE SAN DIEGO NAVAL STATION, BETWEEN PIERS 7 AN		CHMIRS
SAN DIEGO	S106395167		AT THE END OF THE FUEL DOCK, 2435 SHELTER ISLAND D		CHMIRS
SAN DIEGO	S106394990		ON THE WESTERN SIDE OF MERRIMACK ST. AT THE JUNCTI		CHMIRS
SAN DIEGO	S107453855		THE POINT CORONADO CAVES		CHMIRS

SAN DIEGO COUNTY, CA - ORPHAN SUMMARY

City	EDR ID	Site Name	Site Address	Zip	Database(s)
SAN DIEGO	2002605516	IN THE VICINITY OF CONTINENTAL	IN THE VICINITY OF CONTINENTAL	0	ERNS
SAN DIEGO	96473823	I-15 TO NORTHBOUND 5 CONNECTOR	I-15 TO NORTHBOUND 5 CONNECTOR		ERNS
SAN DIEGO	S106105551	SR 125 TOLL ROAD	125 TOLL ROAD		CA WDS
SAN DIEGO	S105790889	SAN DIEGO FCTCPAC	53690 TOMAHAWK DRIVE	0	LUST
SAN DIEGO	2002080794		9275 TRADE PLACE SUITE H		HMIRS
SAN DIEGO	99651394	TRANSITING SAN DIEGO HARBOR	TRANSITING SAN DIEGO HARBOR		ERNS
SAN DIEGO	91217008	TUNA CLIPPER MARINE	TUNA CLIPPER MARINE		ERNS
SAN DIEGO	S106394770		UNITED STATES MARINE CORPS, MIRAMAR P.O. BOX 4520		CHMIRS
SAN DIEGO	2002602959	6098 UNIVERITY AVE	6098 UNIVERITY AVE	0	ERNS
SAN DIEGO	98468890	UNKNOWN COLOR	UNKNOWN COLOR		ERNS
SAN DIEGO	91210121	UNOCAL STATION 5295 AT BALBOA & TENNESSE	UNOCAL STATION 5295 AT BALBOA & TENNESSE		ERNS
SAN DIEGO	96475104	C/U US NAVY	C/U US NAVY		ERNS
SAN DIEGO	S105689577	PACIFIC HIGHLANDS HOMES	USGS7.5 MIN, DEL MAR QUADRANGL		CA WDS
SAN DIEGO	2005633163	USN SAN DIEGO	USN SAN DIEGO		ERNS
SAN DIEGO	2004731644	USN SAN DIEGO PIER 10	USN SAN DIEGO PIER 10		ERNS
SAN DIEGO	96484146	USN SHIP YARD PIER 7	USN SHIP YARD PIER 7		ERNS
SAN DIEGO	91229732	USN SUB BASE ALONG ROSECRANS AVE.	USN SUB BASE ALONG ROSECRANS AVE.		ERNS
SAN DIEGO	2002628055	USN SAN DIEGO PIER 6	USN SAN DIEGO PIER 6	0	ERNS
SAN DIEGO	2002617342	USN SAN DIEGO	USN SAN DIEGO	0	ERNS
SAN DIEGO	2000534425	USN NAV. STA. SAN DIEGO	USN NAV. STA. SAN DIEGO	0	ERNS
SAN DIEGO	92270856	USNS "KIWISHIWI" VESSEL	USNS "KIWISHIWI" VESSEL		ERNS
SAN DIEGO	99614725	USNS NAVAJO (TAFT)169 FPO AP 96673-4036 32TH ST.	USNS NAVAJO (TAFT)169 FPO AP 96673-4036 32TH ST.		ERNS
SAN DIEGO	2005612771	USS PELELIU	USS PELELIU		ERNS
SAN DIEGO	2003644929	USS COLUMBUS	USS COLUMBUS		ERNS
SAN DIEGO	99654385	USS LAKE CHAMPLAIN	USS LAKE CHAMPLAIN		ERNS
SAN DIEGO	92256427	USS KITTY HAWK, N ISLAND PIER SIDE BERTH L	USS KITTY HAWK, N ISLAND PIER SIDE BERTH L		ERNS
SAN DIEGO	2004741973	USS COMSTOCK	USS COMSTOCK		ERNS
SAN DIEGO	S106399992		USS PEARL HARBOR, PIER 6		CHMIRS
SAN DIEGO	99609965	USS CORONADO POINT LOMA SUBMARINE BASE MIKE PIER	USS CORONADO POINT LOMA SUBMARINE BASE MIKE PIER		ERNS
SAN DIEGO	2001569526	USS PEARL HARBOR	USS PEARL HARBOR	0	ERNS
SAN DIEGO	2001563442	USS JOHN PAUL JONES	USS JOHN PAUL JONES	0	ERNS
SAN DIEGO	2001559080	USS MONSOON PC-4	USS MONSOON PC-4	0	ERNS
SAN DIEGO	2002595829	USS NIMITZ PO AP 96628-2820	USS NIMITZ PO AP 96628-2820	0	ERNS
SAN DIEGO	2002627753	USS JOHN C. STENNIS	USS JOHN C. STENNIS	0	ERNS
SAN DIEGO	2002602257	USS BOXER LHD4	USS BOXER LHD4	0	ERNS
SAN DIEGO	2000551304	USS BELLEU WOOD	USS BELLEU WOOD	0	ERNS
SAN DIEGO	2000548244	USS HOUSTON	USS HOUSTON	0	ERNS
SAN DIEGO	2000527766	USS CONSTELLATION	USS CONSTELLATION	0	ERNS
SAN DIEGO	2000520771	USS PRINCETON	USS PRINCETON	0	ERNS
SAN DIEGO	2000519729	USS HOUSTON	USS HOUSTON	0	ERNS
SAN DIEGO	S105689593	AT&T UTILITY VAULT	VARIOUS LOCATIONS		CA WDS
SAN DIEGO	S103986265	SAN DIEGO COUNTY/CLANDESTINE DRUG LABS	VARIOUS LOCATIONS WITHIN SAN DIEGO CNTY	00000	HAZNET
SAN DIEGO	S106392440		VESSELL, USS OGDEN, PIER 11, BERTH 1108, USN STATI		CHMIRS
SAN DIEGO	S106399501		2550 VIOLA		CHMIRS
SAN DIEGO	S107454000		WALL #5, NAVAL STATION SAN DIEGO		CHMIRS

SAN DIEGO COUNTY, CA - ORPHAN SUMMARY

City	EDR ID	Site Name	Site Address	Zip	Database(s)
SAN DIEGO	2005631107	WASHINGTON ST	WASHINGTON ST		ERNS
SAN DIEGO	2005701532	2221 W WASHINGTON ST	2221 W WASHINGTON ST		HMIRS
SAN DIEGO	S107454015		WASHINGTON STREET MP 265.55		CHMIRS
SAN DIEGO	2000545032	WASHINGTON ST	WASHINGTON ST	0	ERNS
SAN DIEGO	99613321	3 NM WEST OF POINT LOMA CA	3 NM WEST OF POINT LOMA CA		ERNS
SAN DIEGO	93326100	SOUTH WEST MARINE FOOT OF SAMSON STREET	SOUTH WEST MARINE FOOT OF SAMSON STREET		ERNS
SAN DIEGO	2001564425	SOUTH WEST MARINE SHIP YARD	SOUTH WEST MARINE SHIP YARD	0	ERNS
SAN DIEGO	S106395434		I-805 WHERE IT PASSES OVER RIO SAN DIEGO DRIVE AND		CHMIRS
SAN DIEGO	S106399298		WHITE AND SYLVESTER RD ON SUB BASE		CHMIRS
SAN DIEGO	S106399747		WHITMAN / ALTA DENA AVE.		CHMIRS
SAN DIEGO	S106105548	I-5 AUXILIARY LANE	I-5 WIDENING NEAR ROSE CREEK		CA WDS
SAN DIEGO	S106105547	I-5/805 WIDENING	I-5/805 WIDENING		CA WDS
SAN DIEGO	S104570387	SAN DIEGO CNTY PUBLIC WORKS	WILDWOOD GLEN LANE BRIDGE	00000	HAZNET
SAN DIEGO	2005633212	WITHERBY ST BRIDGE	WITHERBY ST BRIDGE		ERNS
SAN DIEGO	S105257140	MILCON PROJECT P-326	WOMBLE STREET @10TH-11TH ST		CA WDS
SAN DIEGO	S107454150		WOODMAN ST AND IMPERIAL AVE		CHMIRS
SAN DIEGO	2005701846	12310 WORLD TRADE DRIVE	12310 WORLD TRADE DRIVE		HMIRS
SAN DIEGO COUNTY	91205663	CANYON BORDERING SAN DIEGO & CHULA VISTA	CANYON BORDERING SAN DIEGO & CHULA VISTA		ERNS
SAN DIEGO COUNTY	91234724	CENTER DIVIDER, SB 805 SOUTH OF ORANGE	CENTER DIVIDER, SB 805 SOUTH OF ORANGE		ERNS
SAN DIEGO COUNTY	2000545938	COURELL ST ANCHORAGE	COURELL ST ANCHORAGE	0	ERNS
SAN DIEGO COUNTY	2005617673	CUIAMACA STATE PARK	CUIAMACA STATE PARK		ERNS
SAN DIEGO COUNTY	91240313	I-8 EB 2 MI E OF KITCHEN CRK RD EXIT	I-8 EB 2 MI E OF KITCHEN CRK RD EXIT CLEVELAND NATIONAL		ERNS
		CLEVELAND NATIONAL FORE	FORE		
SAN DIEGO COUNTY	2005616961	ESCONDIDO	ESCONDIDO		ERNS
SAN DIEGO COUNTY	92262966	FLIGHT LINE (RUNWAY) MIRAMAR NAVAL AIR	FLIGHT LINE (RUNWAY) MIRAMAR NAVAL AIR STATION	0000	ERNS
		STATION			
SAN DIEGO COUNTY	2002625948	500 HARBOR	500 HARBOR	0	ERNS
SAN DIEGO COUNTY	91240312	242 HARDINSON CANYON RD	242 HARDINSON CANYON RD		ERNS
SAN DIEGO COUNTY	2003638002	MARINE CORP BASE CAMP PENDLETON	MARINE CORP BASE CAMP PENDLETON		ERNS
SAN DIEGO COUNTY	S107526663		10.5 MI MARKER/PAST MESA GRANDE RD	0	CDL
SAN DIEGO COUNTY	90186265	MCRD BOAT HOUSE IN BASIN -SAN DIEGO BAY	MCRD BOAT HOUSE IN BASIN -SAN DIEGO BAY		ERNS
SAN DIEGO COUNTY	99614939	280 MILES SW OF CALIFORNIA COAST / OVER	280 MILES SW OF CALIFORNIA COAST / OVER 200 MILES FROM		ERNS
		200 MILES FROM COAST	COAST		
SAN DIEGO COUNTY	2005610217	7 MILES OFFSHORE	7 MILES OFFSHORE		ERNS
SAN DIEGO COUNTY	2001561436	5 MILES SOUTH OF OCEAN SIDE	5 MILES SOUTH OF OCEAN SIDE	0	ERNS
SAN DIEGO COUNTY	2005623116	MIRMAR JUNCTION	MIRMAR JUNCTION		ERNS
SAN DIEGO COUNTY	91238355	S3 MP 1.5	S3 MP 1.5		ERNS
SAN DIEGO COUNTY	2001570759	NAV STA SAN DIEGO	NAV STA SAN DIEGO	0	ERNS
SAN DIEGO COUNTY	2004713138	32 ST NAVAL STATION	32 ST NAVAL STATION		ERNS
SAN DIEGO COUNTY	2002625890	US NAVAL STATION SAN DIEGO	US NAVAL STATION SAN DIEGO	0	ERNS
SAN DIEGO COUNTY	2002629962	US NAVAL STATION	US NAVAL STATION	0	ERNS
SAN DIEGO COUNTY	2002591858	NAVEL STATION SAN DIEGO	NAVEL STATION SAN DIEGO	0	ERNS
SAN DIEGO COUNTY	2000537720	OCEAN SIDE CITY	OCEAN SIDE CITY	0	ERNS
SAN DIEGO COUNTY	91234795	PALA INDIAN RESERVATION NR LILAC RD *	PALA INDIAN RESERVATION NR LILAC RD *		ERNS
SAN DIEGO COUNTY	2004722681	PIER 6, BERTH 2	PIER 6, BERTH 2		ERNS
SAN DIEGO COUNTY	2001557806	PIER 12	PIER 12	0	ERNS
SAN DIEGO COUNTY	2002617558	PIER 5 32 ST NAVAL BASE	PIER 5 32 ST NAVAL BASE	0	ERNS

SAN DIEGO COUNTY, CA - ORPHAN SUMMARY

City	EDR ID	Site Name	Site Address	Zip	Database(s)
SAN DIEGO COUNTY	2000526886	PIER 2 IN NAVAL BASE SAN DIEGO	PIER 2 IN NAVAL BASE SAN DIEGO	0	ERNS
SAN DIEGO COUNTY	91217781	T12S R2E S19 SW CORNER N OF RAMONA**	T12S R2E S19 SW CORNER N OF RAMONA**		ERNS
SAN DIEGO COUNTY	91217694	T15S R3E, SE 1/4 OF SEC 17 **	T15S R3E, SE 1/4 OF SEC 17 **		ERNS
SAN DIEGO COUNTY	90186324	RAMONA INTERSECTION RAINBIRD PAPPAS	RAMONA INTERSECTION RAINBIRD PAPPAS		ERNS
SAN DIEGO COUNTY	90189482	1/2 MI S OF GOPHER & TWIN OAKS VALLEY RD	1/2 MI S OF GOPHER & TWIN OAKS VALLEY RD		ERNS
SAN DIEGO COUNTY	2005612438	SAN DIEGO BAY	SAN DIEGO BAY		ERNS
SAN DIEGO COUNTY	2005608929	SAN DIEGO NORTHERN RAILROAD	SAN DIEGO NORTHERN RAILROAD		ERNS
SAN DIEGO COUNTY	S100633948	SAN DIEGO COUNTY/EMERG RESPONSE ONLY	SAN DIEGO COUNTY	00000	HAZNET
SAN DIEGO COUNTY	2001556844	SAN DIEGO NAVY BASE	SAN DIEGO NAVY BASE	0	ERNS
SAN DIEGO COUNTY	2001552406	SAN DIEGO BAY	SAN DIEGO BAY	0	ERNS
SAN DIEGO COUNTY	2000528831	SAN DIEGO HARBOR	SAN DIEGO HARBOR	0	ERNS
SAN DIEGO COUNTY	2000527707	SAN ONOFRE SITE	SAN ONOFRE SITE	0	ERNS
SAN DIEGO COUNTY	872939	SANTA MARGARITA RIVER ESTUARY ON CAMP PENDLETON, STEWART MES	SANTA MARGARITA RIVER ESTUARY ON CAMP PENDLETON, STEWART MES		ERNS
SAN DIEGO COUNTY	93334000	SLIP G-12, SOUTHWEST MARINE	SLIP G-12, SOUTHWEST MARINE		ERNS
SAN DIEGO COUNTY	2005622161	32 STREET	32 STREET		ERNS
SAN DIEGO COUNTY	91466444	SUNRISE HWY MILE 12 / S31 T15S R3E	SUNRISE HWY MILE 12 / S31 T15S R3E		ERNS
SAN DIEGO COUNTY	91206047	SUNRISE HWY MILE 12	SUNRISE HWY MILE 12		ERNS
SAN DIEGO COUNTY	2002631855	USN SAN DIEGO PIER 9	USN SAN DIEGO PIER 9	0	ERNS
SAN DIEGO COUNTY	2005606122	USS JOHN PAUL JONES	USS JOHN PAUL JONES		ERNS
SAN DIEGO COUNTY	99632114	USS JOHN PAUL JONES NAVAL STATION SAN DIEGO FPO AP 96669-127	USS JOHN PAUL JONES NAVAL STATION SAN DIEGO FPO AP 96669-127		ERNS
SAN DIEGO COUNTY	90188339	VIA CALIENTE DEL SOL E OF STEELE CANYON	VIA CALIENTE DEL SOL E OF STEELE CANYON		ERNS
SAN DIEGO HBR	98466745	OP PIER NAS NORHT ISL	OP PIER NAS NORHT ISL		ERNS
SAN DIEGO(NR)	8712697	I-5 @ HWY 117	I-5 @ HWY 117		ERNS
SAN DIEGO, AMERICA CU	2000537865	AMERICA CUP HAROR	AMERICA CUP HAROR	0	ERNS
SAN ISABEL	S107538132		CORNER HWY 7 @ HWY 79	0	CDL
SAN MARCOS	94041359		BINGHAM		HMIRS
SAN MARCOS	92110432		111 N. BINGHAM ROAD		HMIRS
SAN MARCOS	90080157		BINGHAM		HMIRS
SAN MARCOS	94081211		111 N BIRNGHAM ROAD		HMIRS
SAN MARCOS	93320512	1970 DIAMOND ST	1970 DIAMOND ST		ERNS
SAN MARCOS	S106399689		NW INTERSECTION OF SAN MARCOS BLVD / RANCHO SANT		CHMIRS
SAN MARCOS	S100852682	1X SAN DIEGO COUNTY/PUBLIC WORKS	PUBLIC WORKS YARD	00000	HAZNET
SAN MARCOS	S100279081		QUARETHAVEN RD		CHMIRS
SAN MARCOS	S100223231		QUESTARE RD 1MI OF ELFIN FOREST RD		CHMIRS
SAN MARCOS	S100215513		SAN MARCOS SANITARY LANDFILL		CHMIRS
SAN MARCOS	S106394578		THOMAS BROS. PAGE 1108, 6J, CROSS STREETS OF WOODW		CHMIRS
SAN MARCOS	S100222299		TWIN OAKS VALLEY RD.		CHMIRS
SAN MARCOS	S100279583		TWIN OAKS VALLEY RD		CHMIRS
SAN NICHOLAS ISLAND	92277153	USN BLDG 114 POWERHOUSE	USN BLDG 114 POWERHOUSE		ERNS
SAN ONOFRE	98465152	INT 5 MM:6724	INT 5 MM:6724		ERNS
SAN YSIDRO	S100278772		SOUTH BOUND I-5		CHMIRS
SAN YSIDRO	96110868		CALLE DE LINEA		HMIRS
SAN YSIDRO	96020917		CALLE DE LINEA		HMIRS
SAN YSIDRO	90080028		CUSTOMER'S PREMISES		HMIRS
SAN YSIDRO	S105558050	OTAY MAINTENANCE FACILITY	3310 MEYER BLVD		CA WDS

SAN DIEGO COUNTY, CA - ORPHAN SUMMARY

City	EDR ID	Site Name	Site Address	Zip	Database(s)
SAN YSIDRO	92020457		SAN YSIDRO YARD		HMIRS
SAN YSIDRO	S103680103	1X L AND Z TRUCKING	UNITED STATES CUSTOMS VIRGINIA	00000	HAZNET
SAN YSIDRO	91050782		7475 VIA DE LA AMISTAD		HMIRS
SANTA MAYO??	93304381	LONE JACK ST, SEWAGE TREATMENT PLANT	LONE JACK ST, SEWAGE TREATMENT PLANT		ERNS
SANTA YSABEL	S105558049	LAKE HENSHAW MAINTENANCE FACIL	27174 HWY 79		CA WDS
SANTA YSABEL	93341020	WARNER RESORT 26439 HWY 76	WARNER RESORT 26439 HWY 76		ERNS
SANTE	S107452075		HWY 67 NB NORTH OF BRADLEY AVE.		CHMIRS
SANTEE	2003126713		AT 10775 ROCKVILLE STREET		HMIRS
SANTEE	2002597385	9424 B ABRAHAM WAY	9424 B ABRAHAM WAY	0	ERNS
SANTEE	S100279093		251 CARLTON HILLS BL		CHMIRS
SANTEE	S103678683	SANTEE WATER RECLUMATION	END OF SANTEE RD	00000	HAZNET
SANTEE	S106105522	SAN DIEGO CITY EAST MISSION GO	15390 MISSION GORGE RD		CA WDS
SANTEE	S103673122	TEXACO REFINING AND MARKETING INC	8111 MISSION GORGE / BIG ROCK	00000	HAZNET
SANTEE	S103696234	CALTRANS	MISSION GORGE RD., BIG ROCK RD	00000	HAZNET
SANTEE	97060769		10775 ROCKVILE		HMIRS
SANTEE	94061412		10775 ROCKVILL		HMIRS
SANTEE	9999010504		10775 ROCKVILL		HMIRS
SANTEE	97080093		ROCKVILLE		HMIRS
SANTEE	97071026		ROCKVILLE ST		HMIRS
SANTEE	90050582		10775 ROCKWILL ST		HMIRS
SANTEE	87463583	TOYOTA LIFT CO INC	TOYOTA LIFT CO INC		ERNS
SANTEE	99615021	WOODSIDE AVENUE	WOODSIDE AVENUE		ERNS
SANTFE	S100216982		10990 WOODSIDE AV NORTH		CHMIRS
SOLANA BEACH	S103620210	101 CORP	101 HWY 101	00000	HAZNET
SOLANO BEACH	92286765	PACIFIC OCEAN	PACIFIC OCEAN		ERNS
SORENTO VALLEY	2000537825	MILE 249	MILE 249	0	ERNS
SORRENO VALLEY	S106393958		MILE POST 249, SAN DIEGO SUB DIVISION AND SORRENO		CHMIRS
SOUTH SAN DIEGO	91203957	MCCLURKEN MACHINE CO	MCCLURKEN MACHINE CO		ERNS
SPRING VALLEY	S106399437		1020 GILLESPE ST.		CHMIRS
SPRING VALLEY	S103679286	COUNTY OF SAN DIEGO ENVIRONMENTAL HEALTH	MONTE VIST HIGH SCHOOL	00000	HAZNET
SPRING VALLEY	S100280414		ORVILLE/SPRING VALLEY ROAD		CHMIRS
SPRING VALLEY	S100223252		QUARRY RD		CHMIRS
SPRINGVALLEY	2001568447	THAYER AND REFIELD	THAYER AND REFIELD	0	ERNS
TUMUL	S100279047		14 MI MARKER, LYONS VALLEY RD		CHMIRS
UNI.	S107452352		LION VALLEY RD. AT SR44		CHMIRS
UNINC	S100280539		I-5 @ SAN ONOFRE INSPECTION		CHMIRS
UNINC	S100222277		COLE GRADE RD, VALLEY CANYON		CHMIRS
UNINC	S100222540		HARMONY GROVE W/O COUNTRY CLUB		CHMIRS
UNINC	S100279538		S/B I-5 3/4 MI S/COCKLEBIRR		CHMIRS
UNINC	S100221337		S/B I-5 SAN ONOFRE INSP. FACILITY		CHMIRS
UNINC	S100216533		LYONS VALLEY RD		CHMIRS
UNINC	S100280001		7MI MARKER PROCTER VALLEY ROAD		CHMIRS
UNINC	S100223295		12 MI MARKER LYONS VALLEY RD		CHMIRS
UNINC	S100278854		OLD HWY 80 E/O SUNRISE		CHMIRS
UNINC	S100279633		E/B SR 94, 5MI E/OATY LAKES RD		CHMIRS
UNINCORPORATED COUN	S106392105		'KINGFISHER' 37' FISHING VESSEL, DOC #506742, PAC		CHMIRS
UNINCORPORATED COUN	S107453892		TS 10S R1E, SAN BERNARDINO BASE MERIDIA		CHMIRS

SAN DIEGO COUNTY, CA - ORPHAN SUMMARY

City	EDR ID	Site Name	Site Address	Zip	Database(s)
UNINCORPORATED COUN	S107453418		S/B 125 AT E/B 8		CHMIRS
UNINCORPORATED COUN	S107452845		NB 15 JSO DEER SPRINGS		CHMIRS
UNINCORPORATED COUN	S106394252		MP 246.9, BETWEEN COAST BLVD AND EDDLEWEISS STREET		CHMIRS
UNINCORPORATED COUN	S107452792		N/B 5 NORTH OF BORDER CHECK POINT.		CHMIRS
UNINCORPORATED COUN	S107453990		W/B 54 WEST OF 805, NEAR CHULA VISTA		CHMIRS
UNINCORPORATED COUN	S107453763		SR 76 EAST OF OLD RIVER ROAD		CHMIRS
UNINCORPORATED COUN	S107452096		HWY. 76 AND BONSALE HWY., CLOSEST TOWN I		CHMIRS
UNINCORPORATED COUN	S107451695		EB 78 W NORDAL		CHMIRS
UNINCORPORATED COUN	S107451643		E/B 8 AT THE WILLOWS		CHMIRS
UNINCORPORATED COUN	S106393768		BASLON RD 3 MI FROM LOS PULGAS RD ON CAMP PENDELTON		CHMIRS
UNINCORPORATED COUN	S106395517		SOUTH BOUND INTERSTATE 5 AND A HALF MILE SOUTH OF		CHMIRS
UNINCORPORATED COUN	S106399106		NORTH BOUND I-5 NORTH OF THE SANTA MARGARITA RIVER		CHMIRS
UNINCORPORATED COUN	S107451340		BURNT RANCHERIA TRACT ON MT LAGUNA, CLOS		CHMIRS
UNINCORPORATED COUN	S106393902		CAMP SITE #118 @ SAN MATEO CAMP GROUND, NEAREST CI		CHMIRS
UNINCORPORATED COUN	S107451412		CHANNEL AT LAKESIDE AVE., NEAR LAKESIDE		CHMIRS
UNINCORPORATED COUN	S107451452		CLEVELAND FOREST RD. OFF TENAJA RD.		CHMIRS
UNINCORPORATED COUN	S107451467		COLE GRADE RD AT, S OF THE 76		CHMIRS
UNINCORPORATED COUN	S107449696		32 DEGREES 54' 1"N BY 118 DEGREES 37' 0"		CHMIRS
UNINCORPORATED COUN	S106399656		DEL SOL AND INTERNATIONAL BOUNDARY		CHMIRS
UNINCORPORATED COUN	S106395635		EASTERN PORTION OF THE BAY, JUST SOUTH OF THE CORO		CHMIRS
UNINCORPORATED COUN	S106394416		ESCONDIDO BRANCH, MILEPOST 3.6, CLOSEST CITY IS OC		CHMIRS
UNINCORPORATED COUN	S107451789		EXXON MOBIL STATION @ 5900 SEVERN DR., L		CHMIRS
UNINCORPORATED COUN	S107452137		IN FRONT OF THE DOCKS, NORTH HARBOR ISLA		CHMIRS
UNINCORPORATED COUN	S106395382		GOUDIE TRUCK TRAIL AT BOULDER CREEK RD. IN THE CLE		CHMIRS
UNINCORPORATED COUN	S106396548		EB I-8 JUST EAST OF WILLOWS RD.		CHMIRS
UNINCORPORATED COUN	S106395055		JAPATUL RD. 1 MILE WEST OF HIDDEN GLEN RD., NEAR A		CHMIRS
UNINCORPORATED COUN	S106394977		LAPOSTA INDIAN RESERVATION, SECTION 6, TOWNSHIP 17		CHMIRS
UNINCORPORATED COUN	S107452278		LAT 33 DEGREES 31' 5" N LONG 118 DEGR		CHMIRS
UNINCORPORATED COUN	S107452275		LAT 32.66 N LONG 117.22 W		CHMIRS
UNINCORPORATED COUN	S106392838		LILAC EXTENSION SOUTH OF SR 76. MINOR INJURY TO D		CHMIRS
UNINCORPORATED COUN	S107452391		LOS POINT, SAN CLEMENTE ISLAND		CHMIRS
UNINCORPORATED COUN	S106392623		MILE POST 231.5, NEAREST CROSSING AT CANNON AV, MI		CHMIRS
UNINCORPORATED COUN	S107452530		MILE POST 234.5 SAN DIEGO SUB. DIV.		CHMIRS
UNINCORPORATED COUN	S107448418		12 MILES EAST TO RUNWAY #1836 @NAS NORTH		CHMIRS
UNINCORPORATED COUN	S107452594		MISSION BAY, DANAS LANDING		CHMIRS
UNINCORPORATED COUN	S106394305		MPM 236, SAN DIEGO SUBDIVISION, NEAREST TOWN IS EN		CHMIRS
UNINCORPORATED COUN	S106398512		MPM 256.5 NEAR SAN DIEGO		CHMIRS
UNINCORPORATED COUN	S107452111		I15 NB JSO I76		CHMIRS
UNINCORPORATED COUN	S106393625		NEAR CARRIER PIER TRAVELLING NORTH TO NORTH WEST		CHMIRS
UNINCORPORATED COUN	S106392733		NEXT THE THE NAVY EXCHANGE GAS STATION WEST OF THE		CHMIRS
UNINCORPORATED COUN	S106394186		PIER K ON NORTH ISLAND CORONARDO-NEAREST CITY IS C		CHMIRS
UNINCORPORATED COUN	S107453242		PINE CREEK RD. NEAR MINORS RD.		CHMIRS
UNINCORPORATED COUN	S106394439		SECTION 12 TOWNSHIP 15S RANGE 5E BASED ON SAN BER		CHMIRS
UNINCORPORATED COUN	S106392797		SERRENTO VALLEY RD AND MPM 249.0 OF TH SAN DIEGO S		CHMIRS
UNINCORPORATED COUN	S107453725		SOUTHBOUND 15 JUST SOUTH OF DEER SPRINGS		CHMIRS
UNINCORPORATED COUN	S106394246		UNK		CHMIRS
UNINCORPORATED COUN	S106395426		WESTBOUND 78 AT THE 15 FREEWAY, NEAREST TOWN IS OC		CHMIRS

SAN DIEGO COUNTY, CA - ORPHAN SUMMARY

City	EDR ID	Site Name	Site Address	Zip	Database(s)
UNKNOWN	93307707	NB 14 ANTELOPE VALLEY FREEWAY SO OF ESCONDIDO SUMMIT	NB 14 ANTELOPE VALLEY FREEWAY SO OF ESCONDIDO SUMMIT		ERNS
UNKNOWN	91240303	SR 94 100' W MARRON VALLEY RD	SR 94 100' W MARRON VALLEY RD		ERNS
UNKNOWN	92280113	CORONADO KEYS; KINGSTON CHANNEL	CORONADO KEYS; KINGSTON CHANNEL		ERNS
UNKNOWN	92278143	HARBOR ISLAND WEST MARINA "CF0886BB"	HARBOR ISLAND WEST MARINA "CF0886BB"		ERNS
UNKNOWN	93320465	NB I-5 NORTH OF LOS PULGAS RD	NB I-5 NORTH OF LOS PULGAS RD		ERNS
UNKNOWN	93322218	W/B I-80 EAST OF WILLOWS OFFRAMP	W/B I-80 EAST OF WILLOWS OFFRAMP		ERNS
UNKNOWN	92262986	MCCAIN VALLEY RECREATION ARE	MCCAIN VALLEY RECREATION ARE		ERNS
UNKNOWN	92274930	72 MILES OFFSHORE NEAR SAN CLEMENTE ISLAND	72 MILES OFFSHORE NEAR SAN CLEMENTE ISLAND		ERNS
UNKNOWN	93329428	65 NAUTICAL MILES SW OF SAN CLEMENTE ISLAND 3147N 11852W	65 NAUTICAL MILES SW OF SAN CLEMENTE ISLAND 3147N 11852W		ERNS
UNKNOWN	92256238	9 MI NW OF PT. LOMA	9 MI NW OF PT. LOMA		ERNS
UNKNOWN	93338386	OFF OF SAN CLEMENTE ISLAND	OFF OF SAN CLEMENTE ISLAND		ERNS
UNKNOWN	92280246	1/2 MI OFFSHORE/CORONADO CANES/N 32 DEGREES 37.6 W 117 DEGRE	1/2 MI OFFSHORE/CORONADO CANES/N 32 DEGREES 37.6 W 117 DEGRE		ERNS
UNKNOWN	92257398	POWER LINE ROAD, CLEVELAND NATIONAL FOREST	POWER LINE ROAD, CLEVELAND NATIONAL FOREST		ERNS
UNKNOWN	91240501	T17S R5E S7 SOUTHWEST CORNER	T17S R5E S7 SOUTHWEST CORNER		ERNS
UNKNOWN	92265067	SAN DIEGO BAY, BOO #16	SAN DIEGO BAY, BOO #16		ERNS
VALLEY CENTER	S105255800	VALLEY CENTER LANDFILL	AERIE RD 1.6MI W OF VALLEYCTR		CA WDS
VALLEY CENTER	S105255912	SEWAGE COLLECTION SYSTEM	P.O. BOX 67		CA WDS
VISTA	S104571320	AMERICAN DESIGN PAINTING	CORNER OF ST THOMAS / ANTIQUA	00000	HAZNET
VISTA	S100280764		DEER CT.		CHMIRS
VISTA	S100217340		1515 SPUTA MELROM		CHMIRS
VISTA	S103675975	TEXACO REFINING AND MARKETING INC	911 E VISTA WAY / VALE TERR	00000	HAZNET
WARNER SPRINGS	S105255704	PUERTA LA CRUZ CONSERV CAMP	32363 HWY 79 WARNER SPRINGS		CA WDS
WARNER SPRINGS	S100223200		INDIAN FLAT RD		CHMIRS
WARNER SPRINGS	S105255794	S.E.R.E. CAMP WARNER SPRINGS	7 MILES NW OF WARNER SPRINGS		CA WDS
WARNER SPRINGS	S103442745	OAK GROVE-WARNER SPRINGS DISPO	NEAR HWY 79, 7 ML N OF WARNER		WMUDS/SWAT
WARNER SPRINGS	S103442746	LAKE HENSHAW RESORT	1/2 MI NORTH OF RESORT		SWF/LF, WMUDS/SWAT
WARNER SPRINGS	S100223173		OFF HWY 79; 2 MI SOUTH		CHMIRS
WARNER SPRINGS	S105255932	S.E.R.E CAMP LANDFILL	SERE CANO		CA WDS
WARNER SPRINGS	S100222273		SUNSHINE SUMMIT REFUSE COLLECTION SITE		CHMIRS
YUIMA	92258392	NORTH MESA DRIVE AND ORANGE GROVE	NORTH MESA DRIVE AND ORANGE GROVE		ERNS

IMPERIAL COUNTY, CA - ORPHAN SUMMARY

City	EDR ID	Site Name	Site Address	Zip	Database(s)
AUSTIN	96479065	KEYSTONE RD WEST OF AUSTIN	KEYSTONE RD WEST OF AUSTIN		ERNS
BARD	S105667926		BARD, RIVER MILE 40 - 43		CHMIRS
BARD	2000526684	THE CALLER DID NOT HAVE A	THE CALLER DID NOT HAVE A	0	ERNS
BLTYHE	2000526440	CHOCOLATE MOUNTAIN	CHOCOLATE MOUNTAIN	0	ERNS
BOMBAY BEACH	S103340851	BOMBAY BEACH STP 89-030	2201 HONEY WAGON RD		CA WDS
BOMBAY BEACH	96472882	STATE RT 111 NORTH HOT MINERAL SPA RD	STATE RT 111 NORTH HOT MINERAL SPA RD		ERNS
BRAWLEY	S106391152		SR 78 1/10TH MILE WEST OF MILE POST MARKER 65 45 M		CHMIRS
BRAWLEY	S102428895	DONBEE FARMS INC	5204 DIETRICH ROAD		LUST
BRAWLEY	S106152839	7-ELEVEN STORE #22818	580 SOUTH FIRST STREET		LUST
BRAWLEY	S106104675	DESERT VALLEY MONOFILL	3301 W HIGHWAY 86, DESERT VLY ROAD		CA WDS
BRAWLEY	1004440004	MESQUITE FEEDYARD 01-80024	1504 E HWY 78		CA WDS
BRAWLEY	2000533532	6502 EAST HWY 78	6502 EAST HWY 78	0	ERNS
BRAWLEY	95040671		W KEYSTONE RD		HMIRS
BRAWLEY	S103679849	CALENERGY OPERATING CO	SEC 19 / 20 OF TOWNSHIP 13S	00000	HAZNET
CALEXICO	95080336		COLE RD AND RR TRACKS		HMIRS
CALEXICO	95080335		COLE RD AND RR TRACKS		HMIRS
CALEXICO	95080334		COLE RD AND RR TRACKS		HMIRS
CALEXICO	95080333		COLE RD AND RR TRACKS		HMIRS
CALEXICO	95071478		COLE ROAD & R R TRACKS		HMIRS
CALEXICO	95071477		COLE ROAD & R R TRACKS		HMIRS
CALEXICO	94071518		COLE ROAD		HMIRS
CALEXICO	94071514		COLE ROAD		HMIRS
CALEXICO	9998090612		GRANT & CESAR CHA		HMIRS
CALEXICO	S102003356	MT. SIGNAL CAFE 02-013	1201 WEST HWY 98		CA WDS
CALEXICO	92256524	1025 KLOAK RD	1025 KLOAK RD	-	ERNS
CALEXICO	87463724	MILEPOST 708.5 IN RAILYARDS	MILEPOST 708.5 IN RAILYARDS		ERNS
CALEXICO	2005710468	MILEPOST: 707.80	MILEPOST: 707.80		HMIRS
CALEXICO	95091221		300 W SHERIDAN		HMIRS
CALEXICO	2005632017	2ND STREET & CESAR CHAVEZ STREET	2ND STREET & CESAR CHAVEZ STREET		ERNS
CALEXICO	S106152886	COOK S MARKET	408 THIRD STREET		LUST
CALEXICO	2000521504	1005 EAST THIRD STREET	1005 EAST THIRD STREET	0	ERNS
CALIPAPRIA	2000542781	YOUNG ROAD	YOUNG ROAD	0	ERNS
CALIPATRIA	91215305	NR "L" DRAIN LATERAL & WELL PAD RIVER #7	NR "L" DRAIN LATERAL & WELL PAD RIVER #7		ERNS
CALIPATRIA	95050841		BOWLES ST & LACK RD		HMIRS
CALIPATRIA	S106388969	CALIPATRIA AIPORT	SW CORNER OF AIRPORT		SLIC
CALIPATRIA	S103679837	WESTERN FARMS L P	SE CORNER OF WIEST / HOOBER	00000	HAZNET
CALIPATRIA	2003707014	6299 CRUMMER ROAD	6299 CRUMMER ROAD		ERNS
CALIPATRIA	94111100		CUSTOMER'S PREMISES		HMIRS
CALIPATRIA	S106152924	IID YARD (POWER & WATER)	169 EAST DATE STREET		LUST
CALIPATRIA	99610122	INTERSECTION OF ALBRIGHT AND SR 115	INTERSECTION OF ALBRIGHT AND SR 115		ERNS
CALIPATRIA	9998020303		LACK ROAD		HMIRS
CALIPATRIA	S106391223		1/2 MILE SOUTH OF RUGGER RD ON WEST SIDE OF BRANDT		CHMIRS
CALIPATRIA	S106391786		6 MILES NNW OF PAYMASTER MINE CHOCOLATE MOUNTAIN G		CHMIRS

IMPERIAL COUNTY, CA - ORPHAN SUMMARY

City	EDR ID	Site Name	Site Address	Zip	Database(s)
CALIPATRIA	S102003364	CALIPATRIA-EMERG. DISCH.03-010	1/4 MI W OF BRANDT ON LINDSEY		CA WDS
CALIPATRIA	S105665589		YOUNG RD.		CHMIRS
EL CENTRAL	2000533573	MILE POST 143.8	MILE POST 143.8	0	ERNS
EL CENTRO	S107452599		MM 147.2 ON THE EL CENTRO SUBDIVISION		CHMIRS
EL CENTRO	S106104673	FRESH WESTEN DOCK	170 / 175 NORTH FIRST STREET		CA WDS
EL CENTRO	S106153022	YOUTH UJENILE CENTER	324 APPLESTILL ROAD		LUST
EL CENTRO	91467265	EAST BOUND I-8 1 MI EAST OF STATE RT 98	EAST BOUND I-8 1 MI EAST OF STATE RT 98		ERNS
EL CENTRO	91236493	EAST BOUND I-8 1 MI EAST OF STATE RT 98	EAST BOUND I-8 1 MI EAST OF STATE RT 98		ERNS
EL CENTRO	S106396122		EL CENTRO RAIL YARD, CLARK ROAD		CHMIRS
EL CENTRO	S106401008		EL CENTRO RAIL YARD, CLARK ROAD		CHMIRS
EL CENTRO	S106400925		EL CENTRO YARD / MILE POST 698		CHMIRS
EL CENTRO	S106104687	EDMAN STEEL	CORNER HWYS 111 / 80		CA WDS
EL CENTRO	S106388980	IMPERIAL IRRIGATION DISTRICT	DATE CANAL DITCH EAST OF HWY 86		SLIC
EL CENTRO	S106104679	UNITED STATES GYPSUM CO	3810 W EVAN HEWES HIGHWAY		CA WDS
EL CENTRO	S106152903	EXXON STATION	1302 SOUTH FOURTH STREET		LUST
EL CENTRO	S106152836	7-11 STORE #21836	2050 FOURTH STREET		LUST
EL CENTRO	S106390388		E/B I-8 1.1 MILES WEST OF SR 98 MILE MARKER 9 N		CHMIRS
EL CENTRO	97120239		160 W MAIN STREET		HMIRS
EL CENTRO	S106388972	WRIGHT'S CLEANER	1693 WEST MAIN PLAZA		SLIC
EL CENTRO	S102799055	1X FED AVIATION ADMIN/IMPERIAL VORTEC	MCCABE ROAD NEAR HWY 8	00000	HAZNET
EL CENTRO	S106396124		MILE POST 700.4 CALEXICO SUB DIV.		CHMIRS
EL CENTRO	96473428	100 FT N OF NORTH FENCE OF AIR FACILITY IN SUDAN GRASS FIELD	100 FT N OF NORTH FENCE OF AIR FACILITY IN SUDAN GRASS FIELD		ERNS
EL CENTRO	S106104671	US NAVY EL CENTRO 90 052	NAVAL AIR FACILITY BLDG 504		CA WDS
EL CENTRO	S106104676	EL CENTRO WWTP	P O BOX 4450		CA WDS
EL CENTRO	S106152957	NAF EL CENTRO TANK 529	SOUTH OF 8TH STR, BTWN J / G STR&NBSP;		LUST
EL CENTRO	2001559483	NORTH OF	NORTH OF	0	ERNS
EL CENTRO	2001556304	NORTH OF EVEN HEWES HWY	NORTH OF EVEN HEWES HWY	0	ERNS
EL CENTRO	2005626929	OLD HWY 111	OLD HWY 111		ERNS
EL CENTRO	S105418554	FORMER TOSCO BULK PLANT #0179	241 ORANGE AVENUE		LUST
EL CENTRO	S100216292		EAST PARKING LOT OF 852 BROADWAY		CHMIRS
EL CENTRO	S105664867		RALPH RD. AT DOGWOOD		CHMIRS
EL CENTRO	S105693795	NAF EL CENTRO IR SITE 7, ABANDONDED FUEL FARM	RUNWAY 08/26 / TAXIWAY "G"		LUST
EL CENTRO	S106152959	PACIFIC BELL	1029 SOUTH SECOND STREET		LUST
EL CENTRO	S106152906	EL CENT O NAF	1605 THIRD ST.		LUST
EL CENTRO	S106104677	BCI COCA-COLA CO OF LA	126 SOUTH THIRD ST.		CA WDS
EL CENTRO	2002591668	1605 THIRD STREET	1605 THIRD STREET	0	ERNS
EL CENTRO	S103969755	IMPERIAL COUNTY/CLANDESTINE DRUG LABS	VARIOUS LOCATIONS WITHIN IMPERIAL COUNTY	00000	HAZNET
FRINK	93332898	MAIN LINE AT FRINK NO MILE POST AVAILABLE	MAIN LINE AT FRINK NO MILE POST AVAILABLE		ERNS
FRINK	2002590110	MILE 655	MILE 655	0	ERNS
GLAMAS	2000544678	YUMA SUBDIVISION	YUMA SUBDIVISION	0	ERNS
GLAMIS	93325408	ROUTE 78 EAST OF GLAMIS	ROUTE 78 EAST OF GLAMIS		ERNS
GLAMIS	S105665257		6 MILES NW OF GLAMIS, IMPERIAL CO. MPM 692.15		CHMIRS
GLAMIS	S106398504		MPM 707.5 YUMA SUBDIVISION		CHMIRS
GLAMIS	S106394984		YUMA SUBDIVISION, MPM 700, CLOSEST ROAD CROSSING I		CHMIRS
GLAMOTH	92297984	CHOCOLATE MTS	CHOCOLATE MTS		ERNS

IMPERIAL COUNTY, CA - ORPHAN SUMMARY

City	EDR ID	Site Name	Site Address	Zip	Database(s)
HEBER	2002616731	HEBER RD	HEBER RD	0	ERNS
HOLTVILLE	2003702647	211 W. 5TH ST.	211 W. 5TH ST.		ERNS
HOLTVILLE	9998041163		BOND CORNER RD		HMIRS
HOLTVILLE	S102798193	O'DWYER RANCH	CORNER OF VERDE SCHOOL ROAD	00000	HAZNET
HOLTVILLE	S105255605	GEM 2 & 3 00-101	3300 EAST EVAN HEWES HWY		CA WDS
HOLTVILLE	S100852338	1X PSC GEOTHERMAL SERVICES CO	3300 E EVAN HUGHES HWY	00000	HAZNET
HOLTVILLE	97080451		E EVANS HEWES		HMIRS
HOLTVILLE	93334466	3300 EVANS HUGH HWY	3300 EVANS HUGH HWY		ERNS
HOLTVILLE	S106152955	MORAN S SERVICE	737 EAST FIFTH STREET		LUST
HOLTVILLE	S106389233		MILLER RD AND VERDA ROADS 4 MILES SOUTH EAST OF HO		CHMIRS
HOLTVILLE	2002599775	521 OLIVE STREET	521 OLIVE STREET	0	ERNS
HOLTVILLE	8712563	UNK	UNK		ERNS
HOPEVILLE	98433869	7.6 MILES NW OF HOPEVILLE AIRPORT	7.6 MILES NW OF HOPEVILLE AIRPORT		ERNS
IMPERIAL	96487026	04/10/1996	04/10/1996		ERNS
IMPERIAL	S100217301		506 E 2ND		CHMIRS
IMPERIAL	2004090603		2451 ACCESS WAY		HMIRS
IMPERIAL	S106104670	IMPERIAL CO AIRPORT	1099 AIRPORT RD # A		CA WDS
IMPERIAL	S103678486	CU1 VENTURE	CORNER OF KEYSTONE RD / DOGWOOD RD	00000	HAZNET
IMPERIAL	S107532929		3300 NORTH FORRESTER ROAD (CROSS-EDGAR)	0	CDL
IMPERIAL	S106152960	PACIFIC BELL	108 EAST NINTH STREET		LUST
IMPERIAL COUNTY	S106389103		E/B 1-8 EAST OF MOUNTAIN SPRING RD OVERTURNED BIG		CHMIRS
IMPERIAL COUNTY	2002594958	BORDER PATROL CHECK POINT	BORDER PATROL CHECK POINT	0	ERNS
IMPERIAL COUNTY	S106389074		HOLTVILLE- SOUTH OF HOLTVILLE EAST OF CALEXICA CAN		CHMIRS
IMPERIAL COUNTY	S100633166	IMPERIAL COUNTY/EMERG RESPONSE ONLY	IMPERIAL COUNTY	00000	HAZNET
IMPERIAL COUNTY	S106389160		PEACH CANAL - GATE 30 1/4 MILE NORTH OF HOLT AND W		CHMIRS
IMPERIAL COUNTY	877980	WESTBOUND I-8 1/4 MILE W OF GORDON'S WELL	WESTBOUND I-8 1/4 MILE W OF GORDON'S WELL		ERNS
NEAR EL CENTRO	S106389490		EASTBOUND I 8 2 MILES EAST OF BROCK RESEARCH CENTE		CHMIRS
NILAND	91240433	HWY 111 & FRINK RD	HWY 111 & FRINK RD		ERNS
NILAND	92257364	MP 2615	MP 2615		ERNS
NILAND	93341182	MC AIR STATION CHOC MOUNT GUNNERY RANGE	MC AIR STATION CHOC MOUNT GUNNERY RANGE		ERNS
NILAND	S106104696	CAMP BILLY MACHEN	IRIS WASH		CA WDS
NILAND	S105666110		MAIN ST. AT BEAL RD.		CHMIRS
NILAND	S105664795		MAIN ST.		CHMIRS
NILAND	S106400912		NILAND YARD 8146 MEMPHIS		CHMIRS
NILAND	S106388982	UNION PACIFIC RAILROAD NILAND	NILAND RR FORK IN RAILYARD		SLIC
NILAND	2001555748	SOUTH OF FRINK ROAD	SOUTH OF FRINK ROAD	0	ERNS
NILAND	S106392065		SALTON SEA NATIONAL WILDLIFE REFUGE, GARSH / SIN		CHMIRS
NILAND(NR)	8712650	"FOUNTAIN OF YOUTH SPA"/	"FOUNTAIN OF YOUTH SPA"/		ERNS
NYLAND	93321063	OASIS STORAGE AREA 1ST ST	OASIS STORAGE AREA 1ST ST		ERNS
NYLAND ACRES	S106389829		SANTA FE PACIFIC PIPELINE PUMP STATION NOFFSINGER		CHMIRS
OCOTILLA	S107529422		1638 C PAINTED GORGE RD	0	CDL
OCOTILLO	S102626503	OCOTILLO WELLS TS	HIGHWAY 78 AT SPLIT MOUNTAIN RD.		SWF/LF
OCOTILLO	S106104692	GRANITE CONST CO	3 / A HALF MI EAST OF SR2		CA WDS
OCOTILLO	S106392393		ABOUT 6 MILES NO. OF EVAN HEWES HWY / 15 MILES W		CHMIRS
OCOTILLO	S103679030	ARMY CORP OF ENG./COYOTE WELLS GAP FILLE	IMPERIAL COUNTY, 10 MILES S.OF	00000	HAZNET
OCOTILLO	S104241867	LAZARE PROPERTY	IN-KO-PAK RD / I 8&NBSP;		LUST
PALO VERDE	S102003402	MITCHELL CAMP 94-067	PO BOX 398		CA WDS

IMPERIAL COUNTY, CA - ORPHAN SUMMARY

City	EDR ID	Site Name	Site Address	Zip	Database(s)
PALO VERDE	S103619364	RIPLEY CLANDESTINE DRUM DUMP	0.3 MI DWNSTREAM TAYLORS FERRY	00000	HAZNET
PALO VERDE	S106389348		PALO VERDE GAP FILLER ANNEX(US AIR FORCE) T10,R21E		CHMIRS
PALO VERDE	2001564698	ST. RT. 78 AT MILPITAS WASH	ST. RT. 78 AT MILPITAS WASH	0	ERNS
PALO VERDE	S106391078		THREE FINGERS LAKE ABOUT 2 BLOCKS NORTH OF WALTERS		CHMIRS
PALOS VERDE	96475840	01/24/1996	01/24/1996		ERNS
RICO	9999071849		9933 E BEVERLY BLVD		HMIRS
SALTON CITY	S104570061	ERIC NESETH ETAL	330 AIRCREST AVE	00000	HAZNET
SALTON CITY	S105689649	SALTON CITY OXID BASIN 00-094	2170 LANCING AVE		CA WDS
SALTON CITY	90060317		S-22		HMIRS
SALTON CITY	S106399757		975 SEA PORT AVE		CHMIRS
SEELEY	S106391292		IN A FARMERS FIELD 100' NORTH OF THE NORTH FENCE L		CHMIRS
SEELEY	S106152900	ELM S EQUIPMENT (ABANDONED)	FORRESTER / DREW ROAD&NBSP;		LUST
SEELEY	91466619	HUFF RD AND IMLER RD	HUFF RD AND IMLER RD		ERNS
SEELEY	S106104761	BULLFROG FARMS 01-80034	2338 PAYNE ROAD		CA WDS
UNI.	S106400294		MILE POST 716.6 YUMA SUB. DIV.		CHMIRS
UNINC	S100279655		SR 78, 7919' W/GREEN RD		CHMIRS
UNINC	S100218177		EAST BOUND I-8 W/MT SPRINGS ROAD		CHMIRS
UNINC	S100280463		BOWKER ROAD 3/4 MILE SOUTH OF HEBER ROAD		CHMIRS
UNINC	S100218376		I-8 EAST/MYER CREEK BRIDGE		CHMIRS
UNINC	S100217685		N/B SR 86 / HOSKINS RD		CHMIRS
UNINCORPORATED	S106392297		1/2 MI WEST OF LACKY ROAD, CLOSE TO INTERSECTION O		CHMIRS
UNINCORPORATED COUN	S105667667		32 54 422 N 151 39 466 W		CHMIRS
UNINCORPORATED COUN	S106394794		WB 8 AT DEVILS CANYON CREEK BRIDGE #1. CLOSEST TO		CHMIRS
UNINCORPORATED COUN	S106394683		SR 86 JSO LEGION RD, OUTSIDE OF THE CITY OF BRAWLE		CHMIRS
UNINCORPORATED COUN	S106396783		S22 @SR86, NEAREST TOWN IS SALTAN CITY		CHMIRS
UNINCORPORATED COUN	S106392275		ATEN / FORRESTER RDS, EVEN HEWES HWY & FORRESTER		CHMIRS
UNINCORPORATED COUN	S106397125		BANNISTER ROAD AT KALIN ROAD. CLOSEST TOWN IS WEST		CHMIRS
UNINCORPORATED COUN	S106395544		ON FORRESTER ROAD 1/4 MILE SOUTH OF IMLER ROAD. ON		CHMIRS
UNINCORPORATED COUN	S106393301		FORRESTER ROAD SOUTH OF LARSEN ROAD, SIX MILES FRO		CHMIRS
UNINCORPORATED COUN	S105664017		EB I-8 AT BONDS CORNER RD.		CHMIRS
UNINCORPORATED COUN	S106396385		WB I-8 JUST WEST OF MEYER CREEK, CLOSEST TOWN IS O		CHMIRS
UNINCORPORATED COUN	S106392688		JNO OGLBY, MPM 712.5 , NEAR TED KIPF RD AND COUNT		CHMIRS
UNINCORPORATED COUN	S106395136		LATITUDE 33 DEGREES, 13 MIN 28 SECONDS/ LONGITUDE		CHMIRS
UNINCORPORATED COUN	S106397693		LATITUDE 33 DEGREES 12' 29" NORTH, LONGITUDE 115 D		CHMIRS
UNINCORPORATED COUN	S106395879		MCCONNELL RD. SOUTH OF WORTHINGTON		CHMIRS
UNINCORPORATED COUN	S107452564		MILE POST 723 YUMA SUB DIV.		CHMIRS
UNINCORPORATED COUN	S106400312		MILE POST 698.2 YUMA SUB DIV.		CHMIRS
UNINCORPORATED COUN	S107450016		3C MINE, LAT: 32 DEGREES 50.9125 NORTH L		CHMIRS
UNINCORPORATED COUN	S106400496		NEAR ALL AMERICAN CANAL ON FORT YUMA INDIAN RESERV		CHMIRS
UNINCORPORATED COUN	S106395486		NORTHBOUND HWY. 86, JUST SOUTH OF ALLEN, THE NEA		CHMIRS
UNINCORPORATED COUN	S106394956		RIVER RANCH 14, WELL HEAD, NEAREST FACILITY IS THE		CHMIRS
UNINCORPORATED COUN	S106394629		RURAL ROADS: BOWKER AT ABATTI RD., THE NEAREST TO		CHMIRS
UNINCORPORATED COUN	S106400835		SINCLAIR @ GENTRY, NEAREST TOWN IS WESTMORLAND		CHMIRS
UNINCORPORATED COUN	S106395095		WESTBOUND IINTERSTATE 8, 1 MILE WEST OF OGILVY R		CHMIRS
UNINCORPORATED COUN	S106396764		WORTHINGTON RD AT CASEY RD		CHMIRS
UNINCORPORATED COUN	S106398860		WORTHINGTON ROAD JWO MCCONNELL ROAD		CHMIRS
UNINCORPORATED COUN	S106395551		YUMA SUBDIVISION NEAR MP 707, BETWEEN GLAMIS AND O		CHMIRS

IMPERIAL COUNTY, CA - ORPHAN SUMMARY

City	EDR ID	Site Name	Site Address	Zip	Database(s)
UNINCORPORATED COUN UNKNOWN	S106400196 98437111	M/V (UNKNOWN) SPILLED MATERIAL / UNKNOWN CAUSE	MM656.0 YUMA SUBDIVISION, NEAREST TOWN IS FRINK M/V (UNKNOWN) SPILLED MATERIAL / UNKNOWN CAUSE		CHMIRS ERNS
UNKNOWN UNKNOWN UNKNOWN	S106395054 S106391616 93341700	PEACH CANAL GATE 30, 1/4 MI N OF HOLD & WORTHINGTON STS	IN ARIZONA, ON THE COLORADO RIVER NORTH OF PALO VE BETWEEN SINCLAIRE ROAD AND GENTRY ROAD CLOSEST TO PEACH CANAL GATE 30, 1/4 MI N OF HOLD & WORTHINGTON STS		CHMIRS CHMIRS ERNS
WESTMORELAND WESTMORELAND WESTMORLAND WESTMORLAND WESTMORLAND WESTMORLAND WESTMORLAND WINTERHAVEN WINTERHAVEN WINTERHAVEN WINTERHAVEN WINTERHAVEN WINTERHAVEN YUMA PROVING GROUND	91466606 91215121 1000730080 9998090139 96484060 S106388958 S106104682 S106395149 S103679037 2005619448 2002592246 S106152925 S106395099 2000526768	PO BOX 158 5295 GARVEY RD PO BOX 158 5295 GARVEY RD CHEVRON #9-0146 198 W. MAIN ST BENSON FARMS HENSLE PIT FORT YUMA INDIAN RESERVATION HOSPITAL LAT-32-88.40 1 MILE WEST OF OGILBY IMPERIAL IRRIGATION DIST YARD STATE ROUTE 22	PO BOX 158 5295 GARVEY RD PO BOX 158 5295 GARVEY RD HIGHWAY 86 BANNISTER 198 W. MAIN ST WEST SIDE OF FORRESTER ROAD NORTH OF HWY 86 1 MI SO/W OF GARVEY / ANDRE RD WB I-8, CALIFORNIA INSPECTION STATION, EAST OF SID INDIAN HILL RD LAT-32-88.40 1 MILE WEST OF OGILBY 504 THIRD STREET WINTERHAVEN CA, HWY 80 ON THE EAST SIDE OF WINTERH STATE ROUTE 22		ERNS ERNS LUST HMIRS ERNS SLIC CA WDS CHMIRS 00000 HAZNET ERNS 0 ERNS LUST CHMIRS 0 ERNS

Section 4

**EPA Waste Code
Addendum**

SECTION 4 - EPA WASTE CODES

There are no epa codes to report for this search area.

Section 5

**Databases Searched and
Update Dates**

GOVERNMENT RECORDS SEARCHED / DATA CURRENCY TRACKING

To maintain currency of the following federal and state databases, EDR contacts the appropriate governmental agency on a monthly or quarterly basis, as required.

Number of Days to Update: Provides confirmation that EDR is reporting records that have been updated within 90 days from the date the government agency made the information available to the public.

FEDERAL RECORDS

NPL: National Priority List

National Priorities List (Superfund). The NPL is a subset of CERCLIS and identifies over 1,200 sites for priority cleanup under the Superfund Program. NPL sites may encompass relatively large areas. As such, EDR provides polygon coverage for over 1,000 NPL site boundaries produced by EPA's Environmental Photographic Interpretation Center (EPIC) and regional EPA offices.

Date of Government Version: 04/19/2006	Source: EPA
Date Data Arrived at EDR: 05/05/2006	Telephone: N/A
Date Made Active in Reports: 05/22/2006	Last EDR Contact: 08/02/2006
Number of Days to Update: 17	Next Scheduled EDR Contact: 10/30/2006
	Data Release Frequency: Quarterly

NPL Site Boundaries

Sources:

EPA's Environmental Photographic Interpretation Center (EPIC)
Telephone: 202-564-7333

EPA Region 1
Telephone 617-918-1143

EPA Region 6
Telephone: 214-655-6659

EPA Region 3
Telephone 215-814-5418

EPA Region 7
Telephone: 913-551-7247

EPA Region 4
Telephone 404-562-8033

EPA Region 8
Telephone: 303-312-6774

EPA Region 5
Telephone 312-886-6686

EPA Region 9
Telephone: 415-947-4246

EPA Region 10
Telephone 206-553-8665

Proposed NPL: Proposed National Priority List Sites

Date of Government Version: 04/19/2006	Source: EPA
Date Data Arrived at EDR: 05/05/2006	Telephone: N/A
Date Made Active in Reports: 05/22/2006	Last EDR Contact: 08/02/2006
Number of Days to Update: 17	Next Scheduled EDR Contact: 10/30/2006
	Data Release Frequency: Quarterly

DELISTED NPL: National Priority List Deletions

The National Oil and Hazardous Substances Pollution Contingency Plan (NCP) establishes the criteria that the EPA uses to delete sites from the NPL. In accordance with 40 CFR 300.425.(e), sites may be deleted from the NPL where no further response is appropriate.

Date of Government Version: 04/19/2006	Source: EPA
Date Data Arrived at EDR: 05/05/2006	Telephone: N/A
Date Made Active in Reports: 05/22/2006	Last EDR Contact: 08/02/2006
Number of Days to Update: 17	Next Scheduled EDR Contact: 10/30/2006
	Data Release Frequency: Quarterly

GOVERNMENT RECORDS SEARCHED / DATA CURRENCY TRACKING

NPL RECOVERY: Federal Superfund Liens

Federal Superfund Liens. Under the authority granted the USEPA by CERCLA of 1980, the USEPA has the authority to file liens against real property in order to recover remedial action expenditures or when the property owner received notification of potential liability. USEPA compiles a listing of filed notices of Superfund Liens.

Date of Government Version: 10/15/1991	Source: EPA
Date Data Arrived at EDR: 02/02/1994	Telephone: 202-564-4267
Date Made Active in Reports: 03/30/1994	Last EDR Contact: 08/21/2006
Number of Days to Update: 56	Next Scheduled EDR Contact: 11/20/2006
	Data Release Frequency: No Update Planned

CERCLIS: Comprehensive Environmental Response, Compensation, and Liability Information System

CERCLIS contains data on potentially hazardous waste sites that have been reported to the USEPA by states, municipalities, private companies and private persons, pursuant to Section 103 of the Comprehensive Environmental Response, Compensation, and Liability Act (CERCLA). CERCLIS contains sites which are either proposed to or on the National Priorities List (NPL) and sites which are in the screening and assessment phase for possible inclusion on the NPL.

Date of Government Version: 02/01/2006	Source: EPA
Date Data Arrived at EDR: 03/21/2006	Telephone: 703-413-0223
Date Made Active in Reports: 04/13/2006	Last EDR Contact: 06/22/2006
Number of Days to Update: 23	Next Scheduled EDR Contact: 09/18/2006
	Data Release Frequency: Quarterly

CERCLIS-NFRAP: CERCLIS No Further Remedial Action Planned

Archived sites are sites that have been removed and archived from the inventory of CERCLIS sites. Archived status indicates that, to the best of EPA's knowledge, assessment at a site has been completed and that EPA has determined no further steps will be taken to list this site on the National Priorities List (NPL), unless information indicates this decision was not appropriate or other considerations require a recommendation for listing at a later time. This decision does not necessarily mean that there is no hazard associated with a given site; it only means that, based upon available information, the location is not judged to be a potential NPL site.

Date of Government Version: 02/01/2006	Source: EPA
Date Data Arrived at EDR: 03/21/2006	Telephone: 703-413-0223
Date Made Active in Reports: 04/13/2006	Last EDR Contact: 06/23/2006
Number of Days to Update: 23	Next Scheduled EDR Contact: 09/18/2006
	Data Release Frequency: Quarterly

CORRACTS: Corrective Action Report

CORRACTS identifies hazardous waste handlers with RCRA corrective action activity.

Date of Government Version: 03/15/2006	Source: EPA
Date Data Arrived at EDR: 03/17/2006	Telephone: 800-424-9346
Date Made Active in Reports: 04/13/2006	Last EDR Contact: 08/03/2006
Number of Days to Update: 27	Next Scheduled EDR Contact: 09/04/2006
	Data Release Frequency: Quarterly

RCRA: Resource Conservation and Recovery Act Information

GOVERNMENT RECORDS SEARCHED / DATA CURRENCY TRACKING

RCRAInfo is EPA's comprehensive information system, providing access to data supporting the Resource Conservation and Recovery Act (RCRA) of 1976 and the Hazardous and Solid Waste Amendments (HSWA) of 1984. RCRAInfo replaces the data recording and reporting abilities of the Resource Conservation and Recovery Information System (RCRIS). The database includes selective information on sites which generate, transport, store, treat and/or dispose of hazardous waste as defined by the Resource Conservation and Recovery Act (RCRA). Conditionally exempt small quantity generators (CESQGs) generate less than 100 kg of hazardous waste, or less than 1 kg of acutely hazardous waste per month. Small quantity generators (SQGs) generate between 100 kg and 1,000 kg of hazardous waste per month. Large quantity generators (LQGs) generate over 1,000 kilograms (kg) of hazardous waste, or over 1 kg of acutely hazardous waste per month. Transporters are individuals or entities that move hazardous waste from the generator off-site to a facility that can recycle, treat, store, or dispose of the waste. TSDFs treat, store, or dispose of the waste.

Date of Government Version: 03/09/2006	Source: EPA
Date Data Arrived at EDR: 04/27/2006	Telephone: 800-424-9346
Date Made Active in Reports: 05/30/2006	Last EDR Contact: 06/28/2006
Number of Days to Update: 33	Next Scheduled EDR Contact: 08/21/2006
	Data Release Frequency: Quarterly

ERNS: Emergency Response Notification System

Emergency Response Notification System. ERNS records and stores information on reported releases of oil and hazardous substances.

Date of Government Version: 12/31/2005	Source: National Response Center, United States Coast Guard
Date Data Arrived at EDR: 01/12/2006	Telephone: 202-260-2342
Date Made Active in Reports: 02/21/2006	Last EDR Contact: 07/25/2006
Number of Days to Update: 40	Next Scheduled EDR Contact: 10/23/2006
	Data Release Frequency: Annually

HMIRS: Hazardous Materials Information Reporting System

Hazardous Materials Incident Report System. HMIRS contains hazardous material spill incidents reported to DOT.

Date of Government Version: 12/31/2005	Source: U.S. Department of Transportation
Date Data Arrived at EDR: 04/14/2006	Telephone: 202-366-4555
Date Made Active in Reports: 05/30/2006	Last EDR Contact: 07/19/2006
Number of Days to Update: 46	Next Scheduled EDR Contact: 10/16/2006
	Data Release Frequency: Annually

US ENG CONTROLS: Engineering Controls Sites List

A listing of sites with engineering controls in place. Engineering controls include various forms of caps, building foundations, liners, and treatment methods to create pathway elimination for regulated substances to enter environmental media or effect human health.

Date of Government Version: 03/21/2006	Source: Environmental Protection Agency
Date Data Arrived at EDR: 03/27/2006	Telephone: 703-603-8905
Date Made Active in Reports: 05/22/2006	Last EDR Contact: 07/03/2006
Number of Days to Update: 56	Next Scheduled EDR Contact: 10/02/2006
	Data Release Frequency: Varies

US INST CONTROL: Sites with Institutional Controls

A listing of sites with institutional controls in place. Institutional controls include administrative measures, such as groundwater use restrictions, construction restrictions, property use restrictions, and post remediation care requirements intended to prevent exposure to contaminants remaining on site. Deed restrictions are generally required as part of the institutional controls.

Date of Government Version: 03/21/2006	Source: Environmental Protection Agency
Date Data Arrived at EDR: 03/27/2006	Telephone: 703-603-8905
Date Made Active in Reports: 05/22/2006	Last EDR Contact: 07/03/2006
Number of Days to Update: 56	Next Scheduled EDR Contact: 10/02/2006
	Data Release Frequency: Varies

GOVERNMENT RECORDS SEARCHED / DATA CURRENCY TRACKING

DOD: Department of Defense Sites

This data set consists of federally owned or administered lands, administered by the Department of Defense, that have any area equal to or greater than 640 acres of the United States, Puerto Rico, and the U.S. Virgin Islands.

Date of Government Version: 12/31/2004	Source: USGS
Date Data Arrived at EDR: 02/08/2005	Telephone: 703-692-8801
Date Made Active in Reports: 08/04/2005	Last EDR Contact: 08/11/2006
Number of Days to Update: 177	Next Scheduled EDR Contact: 11/06/2006
	Data Release Frequency: Semi-Annually

FUDS: Formerly Used Defense Sites

The listing includes locations of Formerly Used Defense Sites properties where the US Army Corps of Engineers is actively working or will take necessary cleanup actions.

Date of Government Version: 12/05/2005	Source: U.S. Army Corps of Engineers
Date Data Arrived at EDR: 01/19/2006	Telephone: 202-528-4285
Date Made Active in Reports: 02/21/2006	Last EDR Contact: 07/17/2006
Number of Days to Update: 33	Next Scheduled EDR Contact: 10/02/2006
	Data Release Frequency: Varies

US BROWNFIELDS: A Listing of Brownfields Sites

Included in the listing are brownfields properties addresses by Cooperative Agreement Recipients and brownfields properties addressed by Targeted Brownfields Assessments. Targeted Brownfields Assessments-EPA's Targeted Brownfields Assessments (TBA) program is designed to help states, tribes, and municipalities--especially those without EPA Brownfields Assessment Demonstration Pilots--minimize the uncertainties of contamination often associated with brownfields. Under the TBA program, EPA provides funding and/or technical assistance for environmental assessments at brownfields sites throughout the country. Targeted Brownfields Assessments supplement and work with other efforts under EPA's Brownfields Initiative to promote cleanup and redevelopment of brownfields. Cooperative Agreement Recipients--States, political subdivisions, territories, and Indian tribes become Brownfields Cleanup Revolving Loan Fund (BCRLF) cooperative agreement recipients when they enter into BCRLF cooperative agreements with the U.S. EPA. EPA selects BCRLF cooperative agreement recipients based on a proposal and application process. BCRLF cooperative agreement recipients must use EPA funds provided through BCRLF cooperative agreement for specified brownfields-related cleanup activities.

Date of Government Version: 04/26/2006	Source: Environmental Protection Agency
Date Data Arrived at EDR: 04/27/2006	Telephone: 202-566-2777
Date Made Active in Reports: 05/30/2006	Last EDR Contact: 06/12/2006
Number of Days to Update: 33	Next Scheduled EDR Contact: 09/11/2006
	Data Release Frequency: Semi-Annually

CONSENT: Superfund (CERCLA) Consent Decrees

Major legal settlements that establish responsibility and standards for cleanup at NPL (Superfund) sites. Released periodically by United States District Courts after settlement by parties to litigation matters.

Date of Government Version: 12/14/2004	Source: Department of Justice, Consent Decree Library
Date Data Arrived at EDR: 02/15/2005	Telephone: Varies
Date Made Active in Reports: 04/25/2005	Last EDR Contact: 07/24/2006
Number of Days to Update: 69	Next Scheduled EDR Contact: 10/23/2006
	Data Release Frequency: Varies

ROD: Records Of Decision

Record of Decision. ROD documents mandate a permanent remedy at an NPL (Superfund) site containing technical and health information to aid in the cleanup.

Date of Government Version: 04/13/2006	Source: EPA
Date Data Arrived at EDR: 04/28/2006	Telephone: 703-416-0223
Date Made Active in Reports: 05/30/2006	Last EDR Contact: 07/06/2006
Number of Days to Update: 32	Next Scheduled EDR Contact: 10/02/2006
	Data Release Frequency: Annually

GOVERNMENT RECORDS SEARCHED / DATA CURRENCY TRACKING

UMTRA: Uranium Mill Tailings Sites

Uranium ore was mined by private companies for federal government use in national defense programs. When the mills shut down, large piles of the sand-like material (mill tailings) remain after uranium has been extracted from the ore. Levels of human exposure to radioactive materials from the piles are low; however, in some cases tailings were used as construction materials before the potential health hazards of the tailings were recognized.

Date of Government Version: 11/04/2005	Source: Department of Energy
Date Data Arrived at EDR: 11/28/2005	Telephone: 505-845-0011
Date Made Active in Reports: 01/30/2006	Last EDR Contact: 06/21/2006
Number of Days to Update: 63	Next Scheduled EDR Contact: 09/18/2006
	Data Release Frequency: Varies

ODI: Open Dump Inventory

An open dump is defined as a disposal facility that does not comply with one or more of the Part 257 or Part 258 Subtitle D Criteria.

Date of Government Version: 06/30/1985	Source: Environmental Protection Agency
Date Data Arrived at EDR: 08/09/2004	Telephone: 800-424-9346
Date Made Active in Reports: 09/17/2004	Last EDR Contact: 06/09/2004
Number of Days to Update: 39	Next Scheduled EDR Contact: N/A
	Data Release Frequency: No Update Planned

PRP: Potentially Responsible Parties

A listing of verified Potentially Responsible Parties

Date of Government Version: 07/20/2006	Source: EPA
Date Data Arrived at EDR: 07/21/2006	Telephone: 202-564-6064
Date Made Active in Reports: 08/22/2006	Last EDR Contact: 07/06/2006
Number of Days to Update: 32	Next Scheduled EDR Contact: 10/02/2006
	Data Release Frequency: Quarterly

TRIS: Toxic Chemical Release Inventory System

Toxic Release Inventory System. TRIS identifies facilities which release toxic chemicals to the air, water and land in reportable quantities under SARA Title III Section 313.

Date of Government Version: 12/31/2003	Source: EPA
Date Data Arrived at EDR: 07/13/2005	Telephone: 202-566-0250
Date Made Active in Reports: 08/17/2005	Last EDR Contact: 06/22/2006
Number of Days to Update: 35	Next Scheduled EDR Contact: 09/18/2006
	Data Release Frequency: Annually

TSCA: Toxic Substances Control Act

Toxic Substances Control Act. TSCA identifies manufacturers and importers of chemical substances included on the TSCA Chemical Substance Inventory list. It includes data on the production volume of these substances by plant site.

Date of Government Version: 12/31/2002	Source: EPA
Date Data Arrived at EDR: 04/14/2006	Telephone: 202-260-5521
Date Made Active in Reports: 05/30/2006	Last EDR Contact: 07/17/2006
Number of Days to Update: 46	Next Scheduled EDR Contact: 10/16/2006
	Data Release Frequency: Every 4 Years

FTTS: FIFRA/ TSCA Tracking System - FIFRA (Federal Insecticide, Fungicide, & Rodenticide Act)/TSCA (Toxic Substances Control Act)

FTTS tracks administrative cases and pesticide enforcement actions and compliance activities related to FIFRA, TSCA and EPCRA (Emergency Planning and Community Right-to-Know Act). To maintain currency, EDR contacts the Agency on a quarterly basis.

Date of Government Version: 03/29/2006	Source: EPA/Office of Prevention, Pesticides and Toxic Substances
Date Data Arrived at EDR: 04/26/2006	Telephone: 202-566-1667
Date Made Active in Reports: 05/30/2006	Last EDR Contact: 06/19/2006
Number of Days to Update: 34	Next Scheduled EDR Contact: 09/18/2006
	Data Release Frequency: Quarterly

GOVERNMENT RECORDS SEARCHED / DATA CURRENCY TRACKING

FTTS INSP: FIFRA/ TSCA Tracking System - FIFRA (Federal Insecticide, Fungicide, & Rodenticide Act)/TSCA (Toxic Substances Control Act)

Date of Government Version: 03/31/2006	Source: EPA
Date Data Arrived at EDR: 04/26/2006	Telephone: 202-566-1667
Date Made Active in Reports: 05/30/2006	Last EDR Contact: 06/19/2006
Number of Days to Update: 34	Next Scheduled EDR Contact: 09/18/2006
	Data Release Frequency: Quarterly

SSTS: Section 7 Tracking Systems

Section 7 of the Federal Insecticide, Fungicide and Rodenticide Act, as amended (92 Stat. 829) requires all registered pesticide-producing establishments to submit a report to the Environmental Protection Agency by March 1st each year. Each establishment must report the types and amounts of pesticides, active ingredients and devices being produced, and those having been produced and sold or distributed in the past year.

Date of Government Version: 12/31/2004	Source: EPA
Date Data Arrived at EDR: 05/11/2006	Telephone: 202-564-4203
Date Made Active in Reports: 05/22/2006	Last EDR Contact: 07/17/2006
Number of Days to Update: 11	Next Scheduled EDR Contact: 10/16/2006
	Data Release Frequency: Annually

ICIS: Integrated Compliance Information System

The Integrated Compliance Information System (ICIS) supports the information needs of the national enforcement and compliance program as well as the unique needs of the National Pollutant Discharge Elimination System (NPDES) program.

Date of Government Version: 02/13/2006	Source: Environmental Protection Agency
Date Data Arrived at EDR: 04/21/2006	Telephone: 202-564-5088
Date Made Active in Reports: 05/11/2006	Last EDR Contact: 07/17/2006
Number of Days to Update: 20	Next Scheduled EDR Contact: 10/16/2006
	Data Release Frequency: Quarterly

PADS: PCB Activity Database System

PCB Activity Database. PADS Identifies generators, transporters, commercial storers and/or brokers and disposers of PCB's who are required to notify the EPA of such activities.

Date of Government Version: 12/27/2005	Source: EPA
Date Data Arrived at EDR: 02/08/2006	Telephone: 202-566-0500
Date Made Active in Reports: 02/27/2006	Last EDR Contact: 08/09/2006
Number of Days to Update: 19	Next Scheduled EDR Contact: 11/06/2006
	Data Release Frequency: Annually

MLTS: Material Licensing Tracking System

MLTS is maintained by the Nuclear Regulatory Commission and contains a list of approximately 8,100 sites which possess or use radioactive materials and which are subject to NRC licensing requirements. To maintain currency, EDR contacts the Agency on a quarterly basis.

Date of Government Version: 04/12/2006	Source: Nuclear Regulatory Commission
Date Data Arrived at EDR: 04/26/2006	Telephone: 301-415-7169
Date Made Active in Reports: 05/30/2006	Last EDR Contact: 07/03/2006
Number of Days to Update: 34	Next Scheduled EDR Contact: 10/02/2006
	Data Release Frequency: Quarterly

MINES: Mines Master Index File

Contains all mine identification numbers issued for mines active or opened since 1971. The data also includes violation information.

Date of Government Version: 02/09/2006	Source: Department of Labor, Mine Safety and Health Administration
Date Data Arrived at EDR: 03/29/2006	Telephone: 303-231-5959
Date Made Active in Reports: 05/30/2006	Last EDR Contact: 06/28/2006
Number of Days to Update: 62	Next Scheduled EDR Contact: 09/25/2006
	Data Release Frequency: Semi-Annually

GOVERNMENT RECORDS SEARCHED / DATA CURRENCY TRACKING

FINDS: Facility Index System/Facility Registry System

Facility Index System. FINDS contains both facility information and 'pointers' to other sources that contain more detail. EDR includes the following FINDS databases in this report: PCS (Permit Compliance System), AIRS (Aerometric Information Retrieval System), DOCKET (Enforcement Docket used to manage and track information on civil judicial enforcement cases for all environmental statutes), FURS (Federal Underground Injection Control), C-DOCKET (Criminal Docket System used to track criminal enforcement actions for all environmental statutes), FFIS (Federal Facilities Information System), STATE (State Environmental Laws and Statutes), and PADS (PCB Activity Data System).

Date of Government Version: 04/27/2006	Source: EPA
Date Data Arrived at EDR: 05/02/2006	Telephone: N/A
Date Made Active in Reports: 05/30/2006	Last EDR Contact: 04/03/2006
Number of Days to Update: 28	Next Scheduled EDR Contact: 07/03/2006
	Data Release Frequency: Quarterly

RAATS: RCRA Administrative Action Tracking System

RCRA Administration Action Tracking System. RAATS contains records based on enforcement actions issued under RCRA pertaining to major violators and includes administrative and civil actions brought by the EPA. For administration actions after September 30, 1995, data entry in the RAATS database was discontinued. EPA will retain a copy of the database for historical records. It was necessary to terminate RAATS because a decrease in agency resources made it impossible to continue to update the information contained in the database.

Date of Government Version: 04/17/1995	Source: EPA
Date Data Arrived at EDR: 07/03/1995	Telephone: 202-564-4104
Date Made Active in Reports: 08/07/1995	Last EDR Contact: 06/05/2006
Number of Days to Update: 35	Next Scheduled EDR Contact: 09/04/2006
	Data Release Frequency: No Update Planned

BRS: Biennial Reporting System

The Biennial Reporting System is a national system administered by the EPA that collects data on the generation and management of hazardous waste. BRS captures detailed data from two groups: Large Quantity Generators (LQG) and Treatment, Storage, and Disposal Facilities.

Date of Government Version: 12/31/2003	Source: EPA/NTIS
Date Data Arrived at EDR: 06/17/2005	Telephone: 800-424-9346
Date Made Active in Reports: 08/04/2005	Last EDR Contact: 07/21/2006
Number of Days to Update: 48	Next Scheduled EDR Contact: 09/11/2006
	Data Release Frequency: Biennially

STATE AND LOCAL RECORDS

AWP: Annual Workplan Sites

Known Hazardous Waste Sites. California DTSC's Annual Workplan (AWP), formerly BEP, identifies known hazardous substance sites targeted for cleanup.

Date of Government Version: 08/08/2005	Source: California Environmental Protection Agency
Date Data Arrived at EDR: 08/29/2005	Telephone: 916-323-3400
Date Made Active in Reports: 09/21/2005	Last EDR Contact: 05/10/2006
Number of Days to Update: 23	Next Scheduled EDR Contact: 08/28/2006
	Data Release Frequency: Annually

CAL-SITES: Calsites Database

The Calsites database contains potential or confirmed hazardous substance release properties. In 1996, California EPA reevaluated and significantly reduced the number of sites in the Calsites database. No longer updated by the state agency. It has been replaced by ENVIROSTOR.

Date of Government Version: 08/08/2005	Source: Department of Toxic Substance Control
Date Data Arrived at EDR: 08/29/2005	Telephone: 916-323-3400
Date Made Active in Reports: 09/21/2005	Last EDR Contact: 08/03/2006
Number of Days to Update: 23	Next Scheduled EDR Contact: 08/28/2006
	Data Release Frequency: No Update Planned

GOVERNMENT RECORDS SEARCHED / DATA CURRENCY TRACKING

CA BOND EXP. PLAN: Bond Expenditure Plan

Department of Health Services developed a site-specific expenditure plan as the basis for an appropriation of Hazardous Substance Cleanup Bond Act funds. It is not updated.

Date of Government Version: 01/01/1989
Date Data Arrived at EDR: 07/27/1994
Date Made Active in Reports: 08/02/1994
Number of Days to Update: 6

Source: Department of Health Services
Telephone: 916-255-2118
Last EDR Contact: 05/31/1994
Next Scheduled EDR Contact: N/A
Data Release Frequency: No Update Planned

SCH: School Property Evaluation Program

This category contains proposed and existing school sites that are being evaluated by DTSC for possible hazardous materials contamination. In some cases, these properties may be listed in the CalSites category depending on the level of threat to public health and safety or the environment they pose.

Date of Government Version: 06/06/2006
Date Data Arrived at EDR: 06/07/2006
Date Made Active in Reports: 07/06/2006
Number of Days to Update: 29

Source: Department of Toxic Substances Control
Telephone: 916-323-3400
Last EDR Contact: 06/07/2006
Next Scheduled EDR Contact: 08/28/2006
Data Release Frequency: Quarterly

TOXIC PITS: Toxic Pits Cleanup Act Sites

Toxic PITS Cleanup Act Sites. TOXIC PITS identifies sites suspected of containing hazardous substances where cleanup has not yet been completed.

Date of Government Version: 07/01/1995
Date Data Arrived at EDR: 08/30/1995
Date Made Active in Reports: 09/26/1995
Number of Days to Update: 27

Source: State Water Resources Control Board
Telephone: 916-227-4364
Last EDR Contact: 07/31/2006
Next Scheduled EDR Contact: 10/30/2006
Data Release Frequency: No Update Planned

SWF/LF (SWIS): Solid Waste Information System

Active, Closed and Inactive Landfills. SWF/LF records typically contain an inventory of solid waste disposal facilities or landfills. These may be active or inactive facilities or open dumps that failed to meet RCRA Section 4004 criteria for solid waste landfills or disposal sites.

Date of Government Version: 06/12/2006
Date Data Arrived at EDR: 06/14/2006
Date Made Active in Reports: 07/27/2006
Number of Days to Update: 43

Source: Integrated Waste Management Board
Telephone: 916-341-6320
Last EDR Contact: 06/14/2006
Next Scheduled EDR Contact: 09/11/2006
Data Release Frequency: Quarterly

CA WDS: Waste Discharge System

Sites which have been issued waste discharge requirements.

Date of Government Version: 06/21/2006
Date Data Arrived at EDR: 06/22/2006
Date Made Active in Reports: 07/27/2006
Number of Days to Update: 35

Source: State Water Resources Control Board
Telephone: 916-341-5227
Last EDR Contact: 06/22/2006
Next Scheduled EDR Contact: 09/18/2006
Data Release Frequency: Quarterly

WMUDS/SWAT: Waste Management Unit Database

Waste Management Unit Database System. WMUDS is used by the State Water Resources Control Board staff and the Regional Water Quality Control Boards for program tracking and inventory of waste management units. WMUDS is composed of the following databases: Facility Information, Scheduled Inspections Information, Waste Management Unit Information, SWAT Program Information, SWAT Report Summary Information, SWAT Report Summary Data, Chapter 15 (formerly Subchapter 15) Information, Chapter 15 Monitoring Parameters, TPCA Program Information, RCRA Program Information, Closure Information, and Interested Parties Information.

GOVERNMENT RECORDS SEARCHED / DATA CURRENCY TRACKING

Date of Government Version: 04/01/2000
Date Data Arrived at EDR: 04/10/2000
Date Made Active in Reports: 05/10/2000
Number of Days to Update: 30

Source: State Water Resources Control Board
Telephone: 916-227-4448
Last EDR Contact: 08/07/2006
Next Scheduled EDR Contact: 09/04/2006
Data Release Frequency: Quarterly

CORTESE: "Cortese" Hazardous Waste & Substances Sites List

The sites for the list are designated by the State Water Resource Control Board (LUST), the Integrated Waste Board (SWF/LS), and the Department of Toxic Substances Control (Cal-Sites). This listing is no longer updated by the state agency.

Date of Government Version: 04/01/2001
Date Data Arrived at EDR: 05/29/2001
Date Made Active in Reports: 07/26/2001
Number of Days to Update: 58

Source: CAL EPA/Office of Emergency Information
Telephone: 916-323-9100
Last EDR Contact: 07/24/2006
Next Scheduled EDR Contact: 10/23/2006
Data Release Frequency: No Update Planned

SWRCY: Recycler Database

A listing of recycling facilities in California.

Date of Government Version: 07/10/2006
Date Data Arrived at EDR: 07/12/2006
Date Made Active in Reports: 07/27/2006
Number of Days to Update: 15

Source: Department of Conservation
Telephone: 916-323-3836
Last EDR Contact: 07/12/2006
Next Scheduled EDR Contact: 10/09/2006
Data Release Frequency: Quarterly

LUST: Geotracker's Leaking Underground Fuel Tank Report

Leaking Underground Storage Tank Incident Reports. LUST records contain an inventory of reported leaking underground storage tank incidents. Not all states maintain these records, and the information stored varies by state.

Date of Government Version: 07/11/2006
Date Data Arrived at EDR: 07/12/2006
Date Made Active in Reports: 07/27/2006
Number of Days to Update: 15

Source: State Water Resources Control Board
Telephone: 916-341-5752
Last EDR Contact: 07/12/2006
Next Scheduled EDR Contact: 10/09/2006
Data Release Frequency: Quarterly

LUST REG 4: Underground Storage Tank Leak List

Los Angeles, Ventura counties. For more current information, please refer to the State Water Resources Control Board's LUST database.

Date of Government Version: 09/07/2004
Date Data Arrived at EDR: 09/07/2004
Date Made Active in Reports: 10/12/2004
Number of Days to Update: 35

Source: California Regional Water Quality Control Board Los Angeles Region (4)
Telephone: 213-576-6600
Last EDR Contact: 06/26/2006
Next Scheduled EDR Contact: 09/25/2006
Data Release Frequency: No Update Planned

LUST REG 6L: Leaking Underground Storage Tank Case Listing

For more current information, please refer to the State Water Resources Control Board's LUST database.

Date of Government Version: 09/09/2003
Date Data Arrived at EDR: 09/10/2003
Date Made Active in Reports: 10/07/2003
Number of Days to Update: 27

Source: California Regional Water Quality Control Board Lahontan Region (6)
Telephone: 916-542-5424
Last EDR Contact: 06/05/2006
Next Scheduled EDR Contact: 09/04/2006
Data Release Frequency: No Update Planned

LUST REG 9: Leaking Underground Storage Tank Report

Orange, Riverside, San Diego counties. For more current information, please refer to the State Water Resources Control Board's LUST database.

GOVERNMENT RECORDS SEARCHED / DATA CURRENCY TRACKING

Date of Government Version: 03/01/2001
Date Data Arrived at EDR: 04/23/2001
Date Made Active in Reports: 05/21/2001
Number of Days to Update: 28

Source: California Regional Water Quality Control Board San Diego Region (9)
Telephone: 858-467-2980
Last EDR Contact: 07/17/2006
Next Scheduled EDR Contact: 10/16/2006
Data Release Frequency: No Update Planned

LUST REG 8: Leaking Underground Storage Tanks

California Regional Water Quality Control Board Santa Ana Region (8). For more current information, please refer to the State Water Resources Control Board's LUST database.

Date of Government Version: 02/14/2005
Date Data Arrived at EDR: 02/15/2005
Date Made Active in Reports: 03/28/2005
Number of Days to Update: 41

Source: California Regional Water Quality Control Board Santa Ana Region (8)
Telephone: 951-782-4130
Last EDR Contact: 08/07/2006
Next Scheduled EDR Contact: 11/06/2006
Data Release Frequency: Varies

LUST REG 7: Leaking Underground Storage Tank Case Listing

Date of Government Version: 02/26/2004
Date Data Arrived at EDR: 02/26/2004
Date Made Active in Reports: 03/24/2004
Number of Days to Update: 27

Source: California Regional Water Quality Control Board Colorado River Basin Region (7)
Telephone: 760-346-7491
Last EDR Contact: 08/21/2006
Next Scheduled EDR Contact: 11/20/2006
Data Release Frequency: No Update Planned

LUST REG 6V: Leaking Underground Storage Tank Case Listing

Date of Government Version: 06/07/2005
Date Data Arrived at EDR: 06/07/2005
Date Made Active in Reports: 06/29/2005
Number of Days to Update: 22

Source: California Regional Water Quality Control Board Victorville Branch Office (6)
Telephone: 760-346-7491
Last EDR Contact: 07/03/2006
Next Scheduled EDR Contact: 10/02/2006
Data Release Frequency: No Update Planned

LUST REG 5: Leaking Underground Storage Tank Database

Date of Government Version: 04/01/2006
Date Data Arrived at EDR: 04/27/2006
Date Made Active in Reports: 05/26/2006
Number of Days to Update: 29

Source: California Regional Water Quality Control Board Central Valley Region (5)
Telephone: 916-464-3291
Last EDR Contact: 07/26/2006
Next Scheduled EDR Contact: 10/02/2006
Data Release Frequency: Quarterly

LUST REG 3: Leaking Underground Storage Tank Database

Date of Government Version: 05/19/2003
Date Data Arrived at EDR: 05/19/2003
Date Made Active in Reports: 06/02/2003
Number of Days to Update: 14

Source: California Regional Water Quality Control Board Central Coast Region (3)
Telephone: 805-549-3147
Last EDR Contact: 08/15/2006
Next Scheduled EDR Contact: 11/13/2006
Data Release Frequency: No Update Planned

LUST REG 1: Active Toxic Site Investigation

Del Norte, Humboldt, Lake, Mendocino, Modoc, Siskiyou, Sonoma, Trinity counties. For more current information, please refer to the State Water Resources Control Board's LUST database.

Date of Government Version: 02/01/2001
Date Data Arrived at EDR: 02/28/2001
Date Made Active in Reports: 03/29/2001
Number of Days to Update: 29

Source: California Regional Water Quality Control Board North Coast (1)
Telephone: 707-576-2220
Last EDR Contact: 08/21/2006
Next Scheduled EDR Contact: 11/20/2006
Data Release Frequency: No Update Planned

LUST REG 2: Fuel Leak List

GOVERNMENT RECORDS SEARCHED / DATA CURRENCY TRACKING

Date of Government Version: 09/30/2004
Date Data Arrived at EDR: 10/20/2004
Date Made Active in Reports: 11/19/2004
Number of Days to Update: 30

Source: California Regional Water Quality Control Board San Francisco Bay Region (2)
Telephone: 510-286-0457
Last EDR Contact: 07/10/2006
Next Scheduled EDR Contact: 10/09/2006
Data Release Frequency: Quarterly

CA FID UST: Facility Inventory Database

The Facility Inventory Database (FID) contains a historical listing of active and inactive underground storage tank locations from the State Water Resource Control Board. Refer to local/county source for current data.

Date of Government Version: 10/31/1994
Date Data Arrived at EDR: 09/05/1995
Date Made Active in Reports: 09/29/1995
Number of Days to Update: 24

Source: California Environmental Protection Agency
Telephone: 916-341-5851
Last EDR Contact: 12/28/1998
Next Scheduled EDR Contact: N/A
Data Release Frequency: No Update Planned

SLIC: Statewide SLIC Cases

The Spills, Leaks, Investigations, and Cleanups (SLIC) listings includes unauthorized discharges from spills and leaks, other than from underground storage tanks or other regulated sites.

Date of Government Version: 07/11/2006
Date Data Arrived at EDR: 07/12/2006
Date Made Active in Reports: 07/27/2006
Number of Days to Update: 15

Source: State Water Resources Control Board
Telephone: 916-341-5752
Last EDR Contact: 07/12/2006
Next Scheduled EDR Contact: 10/09/2006
Data Release Frequency: Varies

SLIC REG 1: Active Toxic Site Investigations

Date of Government Version: 04/03/2003
Date Data Arrived at EDR: 04/07/2003
Date Made Active in Reports: 04/25/2003
Number of Days to Update: 18

Source: California Regional Water Quality Control Board, North Coast Region (1)
Telephone: 707-576-2220
Last EDR Contact: 08/21/2006
Next Scheduled EDR Contact: 11/20/2006
Data Release Frequency: No Update Planned

SLIC REG 2: Spills, Leaks, Investigation & Cleanup Cost Recovery Listing

Any contaminated site that impacts groundwater or has the potential to impact groundwater.

Date of Government Version: 09/30/2004
Date Data Arrived at EDR: 10/20/2004
Date Made Active in Reports: 11/19/2004
Number of Days to Update: 30

Source: Regional Water Quality Control Board San Francisco Bay Region (2)
Telephone: 510-286-0457
Last EDR Contact: 07/10/2006
Next Scheduled EDR Contact: 10/09/2006
Data Release Frequency: Quarterly

SLIC REG 3: Spills, Leaks, Investigation & Cleanup Cost Recovery Listing

Any contaminated site that impacts groundwater or has the potential to impact groundwater.

Date of Government Version: 05/18/2006
Date Data Arrived at EDR: 05/18/2006
Date Made Active in Reports: 06/15/2006
Number of Days to Update: 28

Source: California Regional Water Quality Control Board Central Coast Region (3)
Telephone: 805-549-3147
Last EDR Contact: 08/15/2006
Next Scheduled EDR Contact: 11/13/2006
Data Release Frequency: Semi-Annually

SLIC REG 4: Spills, Leaks, Investigation & Cleanup Cost Recovery Listing

Any contaminated site that impacts groundwater or has the potential to impact groundwater.

Date of Government Version: 11/17/2004
Date Data Arrived at EDR: 11/18/2004
Date Made Active in Reports: 01/04/2005
Number of Days to Update: 47

Source: Region Water Quality Control Board Los Angeles Region (4)
Telephone: 213-576-6600
Last EDR Contact: 07/24/2006
Next Scheduled EDR Contact: 10/23/2006
Data Release Frequency: Varies

GOVERNMENT RECORDS SEARCHED / DATA CURRENCY TRACKING

SLIC REG 5: Spills, Leaks, Investigation & Cleanup Cost Recovery Listing

Unregulated sites that impact groundwater or have the potential to impact groundwater.

Date of Government Version: 04/01/2005
Date Data Arrived at EDR: 04/05/2005
Date Made Active in Reports: 04/21/2005
Number of Days to Update: 16

Source: Regional Water Quality Control Board Central Valley Region (5)
Telephone: 916-464-3291
Last EDR Contact: 07/06/2006
Next Scheduled EDR Contact: 10/02/2006
Data Release Frequency: Semi-Annually

SLIC REG 6V: Spills, Leaks, Investigation & Cleanup Cost Recovery Listing

Date of Government Version: 05/24/2005
Date Data Arrived at EDR: 05/25/2005
Date Made Active in Reports: 06/16/2005
Number of Days to Update: 22

Source: Regional Water Quality Control Board, Victorville Branch
Telephone: 619-241-6583
Last EDR Contact: 07/03/2006
Next Scheduled EDR Contact: 10/02/2006
Data Release Frequency: Semi-Annually

SLIC REG 6L: SLIC Sites

Date of Government Version: 09/07/2004
Date Data Arrived at EDR: 09/07/2004
Date Made Active in Reports: 10/12/2004
Number of Days to Update: 35

Source: California Regional Water Quality Control Board, Lahontan Region
Telephone: 530-542-5574
Last EDR Contact: 06/05/2006
Next Scheduled EDR Contact: 09/04/2006
Data Release Frequency: No Update Planned

SLIC REG 7: SLIC List

Date of Government Version: 11/24/2004
Date Data Arrived at EDR: 11/29/2004
Date Made Active in Reports: 01/04/2005
Number of Days to Update: 36

Source: California Regional Quality Control Board, Colorado River Basin Region
Telephone: 760-346-7491
Last EDR Contact: 08/21/2006
Next Scheduled EDR Contact: 11/20/2006
Data Release Frequency: No Update Planned

SLIC REG 8: Spills, Leaks, Investigation & Cleanup Cost Recovery Listing

Date of Government Version: 04/06/2006
Date Data Arrived at EDR: 04/06/2006
Date Made Active in Reports: 05/11/2006
Number of Days to Update: 35

Source: California Region Water Quality Control Board Santa Ana Region (8)
Telephone: 951-782-3298
Last EDR Contact: 07/03/2006
Next Scheduled EDR Contact: 10/02/2006
Data Release Frequency: Semi-Annually

SLIC REG 9: Spills, Leaks, Investigation & Cleanup Cost Recovery Listing

Date of Government Version: 05/31/2006
Date Data Arrived at EDR: 06/01/2006
Date Made Active in Reports: 06/15/2006
Number of Days to Update: 14

Source: California Regional Water Quality Control Board San Diego Region (9)
Telephone: 858-467-2980
Last EDR Contact: 05/30/2006
Next Scheduled EDR Contact: 08/28/2006
Data Release Frequency: Annually

UST: Active UST Facilities

Active UST facilities gathered from the local regulatory agencies

Date of Government Version: 07/11/2006
Date Data Arrived at EDR: 07/12/2006
Date Made Active in Reports: 07/26/2006
Number of Days to Update: 14

Source: SWRCB
Telephone: 916-341-5851
Last EDR Contact: 07/12/2006
Next Scheduled EDR Contact: 10/09/2006
Data Release Frequency: Semi-Annually

HIST UST: Hazardous Substance Storage Container Database

The Hazardous Substance Storage Container Database is a historical listing of UST sites. Refer to local/county source for current data.

GOVERNMENT RECORDS SEARCHED / DATA CURRENCY TRACKING

Date of Government Version: 10/15/1990
Date Data Arrived at EDR: 01/25/1991
Date Made Active in Reports: 02/12/1991
Number of Days to Update: 18

Source: State Water Resources Control Board
Telephone: 916-341-5851
Last EDR Contact: 07/26/2001
Next Scheduled EDR Contact: N/A
Data Release Frequency: No Update Planned

AST: Aboveground Petroleum Storage Tank Facilities
Registered Aboveground Storage Tanks.

Date of Government Version: 01/30/2006
Date Data Arrived at EDR: 01/30/2006
Date Made Active in Reports: 02/17/2006
Number of Days to Update: 18

Source: State Water Resources Control Board
Telephone: 916-341-5712
Last EDR Contact: 08/14/2006
Next Scheduled EDR Contact: 10/31/2006
Data Release Frequency: Quarterly

SWEEPS UST: SWEEPS UST Listing

Statewide Environmental Evaluation and Planning System. This underground storage tank listing was updated and maintained by a company contacted by the SWRCB in the early 1980's. The listing is no longer updated or maintained. The local agency is the contact for more information on a site on the SWEEPS list.

Date of Government Version: 06/01/1994
Date Data Arrived at EDR: 07/07/2005
Date Made Active in Reports: 08/11/2005
Number of Days to Update: 35

Source: State Water Resources Control Board
Telephone: N/A
Last EDR Contact: 06/03/2005
Next Scheduled EDR Contact: N/A
Data Release Frequency: No Update Planned

CHMIRS: California Hazardous Material Incident Report System

California Hazardous Material Incident Reporting System. CHMIRS contains information on reported hazardous material incidents (accidental releases or spills).

Date of Government Version: 12/31/2004
Date Data Arrived at EDR: 11/30/2005
Date Made Active in Reports: 01/19/2006
Number of Days to Update: 50

Source: Office of Emergency Services
Telephone: 916-845-8400
Last EDR Contact: 08/21/2006
Next Scheduled EDR Contact: 11/20/2006
Data Release Frequency: Varies

NOTIFY 65: Proposition 65 Records

Proposition 65 Notification Records. NOTIFY 65 contains facility notifications about any release which could impact drinking water and thereby expose the public to a potential health risk.

Date of Government Version: 10/21/1993
Date Data Arrived at EDR: 11/01/1993
Date Made Active in Reports: 11/19/1993
Number of Days to Update: 18

Source: State Water Resources Control Board
Telephone: 916-445-3846
Last EDR Contact: 07/17/2006
Next Scheduled EDR Contact: 10/16/2006
Data Release Frequency: No Update Planned

DEED: Deed Restriction Listing

GOVERNMENT RECORDS SEARCHED / DATA CURRENCY TRACKING

Site Mitigation and Brownfields Reuse Program Facility Sites with Deed Restrictions & Hazardous Waste Management Program Facility Sites with Deed / Land Use Restriction. The DTSC Site Mitigation and Brownfields Reuse Program (SMBRP) list includes sites cleaned up under the program's oversight and generally does not include current or former hazardous waste facilities that required a hazardous waste facility permit. The list represents deed restrictions that are active. Some sites have multiple deed restrictions. The DTSC Hazardous Waste Management Program (HWMP) has developed a list of current or former hazardous waste facilities that have a recorded land use restriction at the local county recorder's office. The land use restrictions on this list were required by the DTSC HWMP as a result of the presence of hazardous substances that remain on site after the facility (or part of the facility) has been closed or cleaned up. The types of land use restriction include deed notice, deed restriction, or a land use restriction that binds current and future owners.

Date of Government Version: 07/05/2006	Source: Department of Toxic Substances Control
Date Data Arrived at EDR: 07/06/2006	Telephone: 916-323-3400
Date Made Active in Reports: 07/27/2006	Last EDR Contact: 07/06/2006
Number of Days to Update: 21	Next Scheduled EDR Contact: 10/02/2006
	Data Release Frequency: Semi-Annually

VCP: Voluntary Cleanup Program Properties

Contains low threat level properties with either confirmed or unconfirmed releases and the project proponents have request that DTSC oversee investigation and/or cleanup activities and have agreed to provide coverage for DTSC's costs.

Date of Government Version: 06/06/2006	Source: Department of Toxic Substances Control
Date Data Arrived at EDR: 06/07/2006	Telephone: 916-323-3400
Date Made Active in Reports: 07/06/2006	Last EDR Contact: 06/07/2006
Number of Days to Update: 29	Next Scheduled EDR Contact: 08/28/2006
	Data Release Frequency: Quarterly

DRYCLEANERS: Cleaner Facilities

A list of drycleaner related facilities that have EPA ID numbers. These are facilities with certain SIC codes: power laundries, family and commercial; garment pressing and cleaner's agents; linen supply; coin-operated laundries and cleaning; drycleaning plants, except rugs; carpet and upholster cleaning; industrial launderers; laundry and garment services.

Date of Government Version: 04/18/2005	Source: Department of Toxic Substance Control
Date Data Arrived at EDR: 04/18/2005	Telephone: 916-327-4498
Date Made Active in Reports: 05/06/2005	Last EDR Contact: 07/17/2006
Number of Days to Update: 18	Next Scheduled EDR Contact: 10/02/2006
	Data Release Frequency: Annually

WIP: Well Investigation Program Case List

Well Investigation Program case in the San Gabriel and San Fernando Valley area.

Date of Government Version: 04/30/2006	Source: Los Angeles Water Quality Control Board
Date Data Arrived at EDR: 05/04/2006	Telephone: 213-576-6726
Date Made Active in Reports: 05/26/2006	Last EDR Contact: 07/24/2006
Number of Days to Update: 22	Next Scheduled EDR Contact: 10/23/2006
	Data Release Frequency: Varies

CDL: Clandestine Drug Labs

A listing of drug lab locations. Listing of a location in this database does not indicate that any illegal drug lab materials were or were not present there, and does not constitute a determination that the location either requires or does not require additional cleanup work.

Date of Government Version: 05/17/2006	Source: Department of Toxic Substances Control
Date Data Arrived at EDR: 05/17/2006	Telephone: 916-255-6504
Date Made Active in Reports: 06/15/2006	Last EDR Contact: 08/14/2006
Number of Days to Update: 29	Next Scheduled EDR Contact: 10/23/2006
	Data Release Frequency: Varies

GOVERNMENT RECORDS SEARCHED / DATA CURRENCY TRACKING

HAZNET: Facility and Manifest Data

Facility and Manifest Data. The data is extracted from the copies of hazardous waste manifests received each year by the DTSC. The annual volume of manifests is typically 700,000 - 1,000,000 annually, representing approximately 350,000 - 500,000 shipments. Data are from the manifests submitted without correction, and therefore many contain some invalid values for data elements such as generator ID, TSD ID, waste category, and disposal method.

Date of Government Version: 12/31/2003	Source: California Environmental Protection Agency
Date Data Arrived at EDR: 10/11/2005	Telephone: 916-255-1136
Date Made Active in Reports: 10/31/2005	Last EDR Contact: 08/11/2006
Number of Days to Update: 20	Next Scheduled EDR Contact: 11/06/2006
	Data Release Frequency: Annually

EMI: Emissions Inventory Data

Toxics and criteria pollutant emissions data collected by the ARB and local air pollution agencies.

Date of Government Version: 12/31/2004	Source: California Air Resources Board
Date Data Arrived at EDR: 04/14/2006	Telephone: 916-322-2990
Date Made Active in Reports: 05/11/2006	Last EDR Contact: 07/21/2006
Number of Days to Update: 27	Next Scheduled EDR Contact: 10/16/2006
	Data Release Frequency: Varies

ENVIROSTOR: EnviroStor Database

The Department of Toxic Substances Control's (DTSC's) Site Mitigation and Brownfields Reuse Program's (SMBRP's) EnviroStor database identifies sites that have known contamination or sites for which there may be reasons to investigate further. The database includes the following site types: Federal Superfund sites (National Priorities List (NPL)); State Response, including Military Facilities and State Superfund; Voluntary Cleanup; and School sites. EnviroStor provides similar information to the information that was available in CalSites, and provides additional site information, including, but not limited to, identification of formerly-contaminated properties that have been released for reuse, properties where environmental deed restrictions have been recorded to prevent inappropriate land uses, and risk characterization information that is used to assess potential impacts to public health and the environment at contaminated sites.

Date of Government Version: 05/10/2006	Source: Department of Toxic Substances Control
Date Data Arrived at EDR: 05/10/2006	Telephone: 916-323-3400
Date Made Active in Reports: 06/15/2006	Last EDR Contact: 05/10/2006
Number of Days to Update: 36	Next Scheduled EDR Contact: 08/28/2006
	Data Release Frequency: Quarterly

TRIBAL RECORDS

INDIAN RESERV: Indian Reservations

This map layer portrays Indian administered lands of the United States that have any area equal to or greater than 640 acres.

Date of Government Version: 12/31/2004	Source: USGS
Date Data Arrived at EDR: 02/08/2005	Telephone: 202-208-3710
Date Made Active in Reports: 08/04/2005	Last EDR Contact: 08/11/2006
Number of Days to Update: 177	Next Scheduled EDR Contact: 11/06/2006
	Data Release Frequency: Semi-Annually

INDIAN LUST R6: Leaking Underground Storage Tanks on Indian Land

LUSTs on Indian land in New Mexico and Oklahoma.

Date of Government Version: 01/04/2005	Source: EPA Region 6
Date Data Arrived at EDR: 01/21/2005	Telephone: 214-665-6597
Date Made Active in Reports: 02/28/2005	Last EDR Contact: 08/21/2006
Number of Days to Update: 38	Next Scheduled EDR Contact: 11/20/2006
	Data Release Frequency: Varies

INDIAN LUST R10: Leaking Underground Storage Tanks on Indian Land

LUSTs on Indian land in Alaska, Idaho, Oregon and Washington.

GOVERNMENT RECORDS SEARCHED / DATA CURRENCY TRACKING

Date of Government Version: 06/08/2006
Date Data Arrived at EDR: 06/09/2006
Date Made Active in Reports: 07/28/2006
Number of Days to Update: 49

Source: EPA Region 10
Telephone: 206-553-2857
Last EDR Contact: 08/21/2006
Next Scheduled EDR Contact: 11/20/2006
Data Release Frequency: Quarterly

INDIAN LUST R9: Leaking Underground Storage Tanks on Indian Land
LUSTs on Indian land in Arizona, California, New Mexico and Nevada

Date of Government Version: 06/01/2006
Date Data Arrived at EDR: 06/23/2006
Date Made Active in Reports: 08/02/2006
Number of Days to Update: 40

Source: Environmental Protection Agency
Telephone: 415-972-3372
Last EDR Contact: 08/21/2006
Next Scheduled EDR Contact: 11/20/2006
Data Release Frequency: Quarterly

INDIAN LUST R8: Leaking Underground Storage Tanks on Indian Land
LUSTs on Indian land in Colorado, Montana, North Dakota, South Dakota, Utah and Wyoming.

Date of Government Version: 06/06/2006
Date Data Arrived at EDR: 06/09/2006
Date Made Active in Reports: 07/28/2006
Number of Days to Update: 49

Source: EPA Region 8
Telephone: 303-312-6271
Last EDR Contact: 08/21/2006
Next Scheduled EDR Contact: 11/20/2006
Data Release Frequency: Quarterly

INDIAN LUST R1: Leaking Underground Storage Tanks on Indian Land
A listing of leaking underground storage tank locations on Indian Land.

Date of Government Version: 06/08/2006
Date Data Arrived at EDR: 06/09/2006
Date Made Active in Reports: 06/28/2006
Number of Days to Update: 19

Source: EPA Region 1
Telephone: 617-918-1313
Last EDR Contact: 08/21/2006
Next Scheduled EDR Contact: 11/20/2006
Data Release Frequency: Varies

INDIAN UST R8: Underground Storage Tanks on Indian Land

Date of Government Version: 06/06/2006
Date Data Arrived at EDR: 06/09/2006
Date Made Active in Reports: 07/28/2006
Number of Days to Update: 49

Source: EPA Region 8
Telephone: 303-312-6137
Last EDR Contact: 08/21/2006
Next Scheduled EDR Contact: 11/20/2006
Data Release Frequency: Quarterly

INDIAN UST R5: Underground Storage Tanks on Indian Land

Date of Government Version: 12/02/2004
Date Data Arrived at EDR: 12/29/2004
Date Made Active in Reports: 02/04/2005
Number of Days to Update: 37

Source: EPA Region 5
Telephone: 312-886-6136
Last EDR Contact: 08/21/2006
Next Scheduled EDR Contact: 11/20/2006
Data Release Frequency: Varies

INDIAN UST R10: Underground Storage Tanks on Indian Land

Date of Government Version: 06/08/2006
Date Data Arrived at EDR: 06/09/2006
Date Made Active in Reports: 07/28/2006
Number of Days to Update: 49

Source: EPA Region 10
Telephone: 206-553-2857
Last EDR Contact: 08/21/2006
Next Scheduled EDR Contact: 11/20/2006
Data Release Frequency: Quarterly

INDIAN UST R1: Underground Storage Tanks on Indian Land
A listing of underground storage tank locations on Indian Land.

GOVERNMENT RECORDS SEARCHED / DATA CURRENCY TRACKING

Date of Government Version: 06/08/2006
Date Data Arrived at EDR: 06/09/2006
Date Made Active in Reports: 06/30/2006
Number of Days to Update: 21

Source: EPA, Region 1
Telephone: 617-918-1313
Last EDR Contact: 08/21/2006
Next Scheduled EDR Contact: 11/20/2006
Data Release Frequency: Varies

INDIAN UST R9: Underground Storage Tanks on Indian Land

Date of Government Version: 06/01/2006
Date Data Arrived at EDR: 06/23/2006
Date Made Active in Reports: 08/02/2006
Number of Days to Update: 40

Source: EPA Region 9
Telephone: 415-972-3368
Last EDR Contact: 08/21/2006
Next Scheduled EDR Contact: 11/20/2006
Data Release Frequency: Quarterly

EDR PROPRIETARY RECORDS

Manufactured Gas Plants: EDR Proprietary Manufactured Gas Plants

The EDR Proprietary Manufactured Gas Plant Database includes records of coal gas plants (manufactured gas plants) compiled by EDR's researchers. Manufactured gas sites were used in the United States from the 1800's to 1950's to produce a gas that could be distributed and used as fuel. These plants used whale oil, rosin, coal, or a mixture of coal, oil, and water that also produced a significant amount of waste. Many of the byproducts of the gas production, such as coal tar (oily waste containing volatile and non-volatile chemicals), sludges, oils and other compounds are potentially hazardous to human health and the environment. The byproduct from this process was frequently disposed of directly at the plant site and can remain or spread slowly, serving as a continuous source of soil and groundwater contamination.

Date of Government Version: N/A
Date Data Arrived at EDR: N/A
Date Made Active in Reports: N/A
Number of Days to Update: N/A

Source: EDR, Inc.
Telephone: N/A
Last EDR Contact: N/A
Next Scheduled EDR Contact: N/A
Data Release Frequency: No Update Planned

COUNTY RECORDS

ALAMEDA COUNTY:

Contaminated Sites

A listing of contaminated sites overseen by the Toxic Release Program (oil and groundwater contamination from chemical releases and spills) and the Leaking Underground Storage Tank Program (soil and ground water contamination from leaking petroleum USTs).

Date of Government Version: 05/23/2006
Date Data Arrived at EDR: 05/24/2006
Date Made Active in Reports: 06/15/2006
Number of Days to Update: 22

Source: Alameda County Environmental Health Services
Telephone: 510-567-6700
Last EDR Contact: 07/24/2006
Next Scheduled EDR Contact: 10/23/2006
Data Release Frequency: Semi-Annually

Underground Tanks

Date of Government Version: 05/23/2006
Date Data Arrived at EDR: 05/24/2006
Date Made Active in Reports: 06/29/2006
Number of Days to Update: 36

Source: Alameda County Environmental Health Services
Telephone: 510-567-6700
Last EDR Contact: 07/24/2006
Next Scheduled EDR Contact: 10/23/2006
Data Release Frequency: Semi-Annually

CONTRA COSTA COUNTY:

Site List

List includes sites from the underground tank, hazardous waste generator and business plan/2185 programs.

GOVERNMENT RECORDS SEARCHED / DATA CURRENCY TRACKING

Date of Government Version: 06/09/2006
Date Data Arrived at EDR: 06/09/2006
Date Made Active in Reports: 07/27/2006
Number of Days to Update: 48

Source: Contra Costa Health Services Department
Telephone: 925-646-2286
Last EDR Contact: 05/30/2006
Next Scheduled EDR Contact: 05/29/2006
Data Release Frequency: Semi-Annually

FRESNO COUNTY:

CUPA Resources List

Certified Unified Program Agency. CUPA's are responsible for implementing a unified hazardous materials and hazardous waste management regulatory program. The agency provides oversight of businesses that deal with hazardous materials, operate underground storage tanks or aboveground storage tanks.

Date of Government Version: 07/11/2006
Date Data Arrived at EDR: 07/12/2006
Date Made Active in Reports: 07/27/2006
Number of Days to Update: 15

Source: Dept. of Community Health
Telephone: 559-445-3271
Last EDR Contact: 07/10/2006
Next Scheduled EDR Contact: 11/06/2006
Data Release Frequency: Semi-Annually

KERN COUNTY:

Underground Storage Tank Sites & Tank Listing

Kern County Sites and Tanks Listing.

Date of Government Version: 06/23/2006
Date Data Arrived at EDR: 06/23/2006
Date Made Active in Reports: 07/26/2006
Number of Days to Update: 33

Source: Kern County Environment Health Services Department
Telephone: 661-862-8700
Last EDR Contact: 06/23/2006
Next Scheduled EDR Contact: 09/04/2006
Data Release Frequency: Quarterly

LOS ANGELES COUNTY:

San Gabriel Valley Areas of Concern

San Gabriel Valley areas where VOC contamination is at or above the MCL as designated by region 9 EPA office.

Date of Government Version: 12/31/1998
Date Data Arrived at EDR: 07/07/1999
Date Made Active in Reports: N/A
Number of Days to Update: 0

Source: EPA Region 9
Telephone: 415-972-3178
Last EDR Contact: 05/16/2006
Next Scheduled EDR Contact: N/A
Data Release Frequency: No Update Planned

HMS: Street Number List

Industrial Waste and Underground Storage Tank Sites.

Date of Government Version: 01/31/2006
Date Data Arrived at EDR: 03/24/2006
Date Made Active in Reports: 04/13/2006
Number of Days to Update: 20

Source: Department of Public Works
Telephone: 626-458-3517
Last EDR Contact: 08/14/2006
Next Scheduled EDR Contact: 11/13/2006
Data Release Frequency: Semi-Annually

List of Solid Waste Facilities

Date of Government Version: 05/16/2006
Date Data Arrived at EDR: 05/30/2006
Date Made Active in Reports: 06/15/2006
Number of Days to Update: 16

Source: La County Department of Public Works
Telephone: 818-458-5185
Last EDR Contact: 08/16/2006
Next Scheduled EDR Contact: 11/13/2006
Data Release Frequency: Varies

GOVERNMENT RECORDS SEARCHED / DATA CURRENCY TRACKING

City of Los Angeles Landfills

Date of Government Version: 03/01/2006
Date Data Arrived at EDR: 04/06/2006
Date Made Active in Reports: 05/11/2006
Number of Days to Update: 35

Source: Engineering & Construction Division
Telephone: 213-473-7869
Last EDR Contact: 06/12/2006
Next Scheduled EDR Contact: 09/11/2006
Data Release Frequency: Varies

Site Mitigation List

Industrial sites that have had some sort of spill or complaint.

Date of Government Version: 01/05/2006
Date Data Arrived at EDR: 02/16/2006
Date Made Active in Reports: 03/13/2006
Number of Days to Update: 25

Source: Community Health Services
Telephone: 323-890-7806
Last EDR Contact: 08/14/2006
Next Scheduled EDR Contact: 11/13/2006
Data Release Frequency: Annually

City of El Segundo Underground Storage Tank

Date of Government Version: 05/30/2006
Date Data Arrived at EDR: 05/31/2006
Date Made Active in Reports: 06/14/2006
Number of Days to Update: 14

Source: City of El Segundo Fire Department
Telephone: 310-524-2236
Last EDR Contact: 08/14/2006
Next Scheduled EDR Contact: 11/13/2006
Data Release Frequency: Semi-Annually

City of Long Beach Underground Storage Tank

Date of Government Version: 03/28/2003
Date Data Arrived at EDR: 10/23/2003
Date Made Active in Reports: 11/26/2003
Number of Days to Update: 34

Source: City of Long Beach Fire Department
Telephone: 562-570-2563
Last EDR Contact: 05/23/2006
Next Scheduled EDR Contact: 08/21/2006
Data Release Frequency: Annually

City of Torrance Underground Storage Tank

Date of Government Version: 05/06/2006
Date Data Arrived at EDR: 05/31/2006
Date Made Active in Reports: 06/14/2006
Number of Days to Update: 14

Source: City of Torrance Fire Department
Telephone: 310-618-2973
Last EDR Contact: 08/14/2006
Next Scheduled EDR Contact: 11/13/2006
Data Release Frequency: Semi-Annually

MARIN COUNTY:

Underground Storage Tank Sites

Currently permitted USTs in Marin County.

Date of Government Version: 05/09/2006
Date Data Arrived at EDR: 06/06/2006
Date Made Active in Reports: 07/26/2006
Number of Days to Update: 50

Source: Public Works Department Waste Management
Telephone: 415-499-6647
Last EDR Contact: 07/31/2006
Next Scheduled EDR Contact: 10/30/2006
Data Release Frequency: Semi-Annually

NAPA COUNTY:

Sites With Reported Contamination

Date of Government Version: 06/28/2006
Date Data Arrived at EDR: 06/29/2006
Date Made Active in Reports: 07/27/2006
Number of Days to Update: 28

Source: Napa County Department of Environmental Management
Telephone: 707-253-4269
Last EDR Contact: 06/26/2006
Next Scheduled EDR Contact: 09/25/2006
Data Release Frequency: Semi-Annually

GOVERNMENT RECORDS SEARCHED / DATA CURRENCY TRACKING

Closed and Operating Underground Storage Tank Sites

Date of Government Version: 06/28/2006	Source: Napa County Department of Environmental Management
Date Data Arrived at EDR: 06/29/2006	Telephone: 707-253-4269
Date Made Active in Reports: 07/26/2006	Last EDR Contact: 06/26/2006
Number of Days to Update: 27	Next Scheduled EDR Contact: 09/25/2006
	Data Release Frequency: Annually

ORANGE COUNTY:

List of Industrial Site Cleanups

Petroleum and non-petroleum spills.

Date of Government Version: 06/01/2006	Source: Health Care Agency
Date Data Arrived at EDR: 06/21/2006	Telephone: 714-834-3446
Date Made Active in Reports: 07/27/2006	Last EDR Contact: 06/07/2006
Number of Days to Update: 36	Next Scheduled EDR Contact: 09/04/2006
	Data Release Frequency: Annually

List of Underground Storage Tank Cleanups

Orange County Underground Storage Tank Cleanups (LUST).

Date of Government Version: 06/01/2006	Source: Health Care Agency
Date Data Arrived at EDR: 06/19/2006	Telephone: 714-834-3446
Date Made Active in Reports: 07/27/2006	Last EDR Contact: 06/07/2006
Number of Days to Update: 38	Next Scheduled EDR Contact: 09/04/2006
	Data Release Frequency: Quarterly

List of Underground Storage Tank Facilities

Orange County Underground Storage Tank Facilities (UST).

Date of Government Version: 06/01/2006	Source: Health Care Agency
Date Data Arrived at EDR: 06/19/2006	Telephone: 714-834-3446
Date Made Active in Reports: 07/26/2006	Last EDR Contact: 06/07/2006
Number of Days to Update: 37	Next Scheduled EDR Contact: 09/04/2006
	Data Release Frequency: Quarterly

PLACER COUNTY:

Master List of Facilities

List includes aboveground tanks, underground tanks and cleanup sites.

Date of Government Version: 04/03/2006	Source: Placer County Health and Human Services
Date Data Arrived at EDR: 04/04/2006	Telephone: 530-889-7312
Date Made Active in Reports: 04/13/2006	Last EDR Contact: 08/14/2006
Number of Days to Update: 9	Next Scheduled EDR Contact: 09/18/2006
	Data Release Frequency: Semi-Annually

RIVERSIDE COUNTY:

Listing of Underground Tank Cleanup Sites

Riverside County Underground Storage Tank Cleanup Sites (LUST).

Date of Government Version: 05/19/2006	Source: Department of Public Health
Date Data Arrived at EDR: 05/19/2006	Telephone: 951-358-5055
Date Made Active in Reports: 06/15/2006	Last EDR Contact: 07/17/2006
Number of Days to Update: 27	Next Scheduled EDR Contact: 10/16/2006
	Data Release Frequency: Quarterly

GOVERNMENT RECORDS SEARCHED / DATA CURRENCY TRACKING

Underground Storage Tank Tank List

Date of Government Version: 05/19/2006
Date Data Arrived at EDR: 05/19/2006
Date Made Active in Reports: 06/14/2006
Number of Days to Update: 26

Source: Health Services Agency
Telephone: 951-358-5055
Last EDR Contact: 07/17/2006
Next Scheduled EDR Contact: 10/16/2006
Data Release Frequency: Quarterly

SACRAMENTO COUNTY:

Contaminated Sites

Date of Government Version: 05/09/2006
Date Data Arrived at EDR: 05/30/2006
Date Made Active in Reports: 06/15/2006
Number of Days to Update: 16

Source: Sacramento County Environmental Management
Telephone: 916-875-8406
Last EDR Contact: 08/02/2006
Next Scheduled EDR Contact: 10/30/2006
Data Release Frequency: Quarterly

ML - Regulatory Compliance Master List

Any business that has hazardous materials on site - hazardous material storage sites, underground storage tanks, waste generators.

Date of Government Version: 05/09/2006
Date Data Arrived at EDR: 05/30/2006
Date Made Active in Reports: 07/06/2006
Number of Days to Update: 37

Source: Sacramento County Environmental Management
Telephone: 916-875-8406
Last EDR Contact: 08/02/2006
Next Scheduled EDR Contact: 10/30/2006
Data Release Frequency: Quarterly

SAN BERNARDINO COUNTY:

Hazardous Material Permits

This listing includes underground storage tanks, medical waste handlers/generators, hazardous materials handlers, hazardous waste generators, and waste oil generators/handlers.

Date of Government Version: 06/23/2006
Date Data Arrived at EDR: 06/23/2006
Date Made Active in Reports: 07/27/2006
Number of Days to Update: 34

Source: San Bernardino County Fire Department Hazardous Materials Division
Telephone: 909-387-3041
Last EDR Contact: 06/05/2006
Next Scheduled EDR Contact: 09/04/2006
Data Release Frequency: Quarterly

SAN DIEGO COUNTY:

Hazardous Materials Management Division Database

The database includes: HE58 - This report contains the business name, site address, business phone number, establishment 'H' permit number, type of permit, and the business status. HE17 - In addition to providing the same information provided in the HE58 listing, HE17 provides inspection dates, violations received by the establishment, hazardous waste generated, the quantity, method of storage, treatment/disposal of waste and the hauler, and information on underground storage tanks. Unauthorized Release List - Includes a summary of environmental contamination cases in San Diego County (underground tank cases, non-tank cases, groundwater contamination, and soil contamination are included.)

Date of Government Version: 05/16/2005
Date Data Arrived at EDR: 05/18/2005
Date Made Active in Reports: 06/16/2005
Number of Days to Update: 29

Source: Hazardous Materials Management Division
Telephone: 619-338-2268
Last EDR Contact: 07/07/2006
Next Scheduled EDR Contact: 10/02/2006
Data Release Frequency: Quarterly

GOVERNMENT RECORDS SEARCHED / DATA CURRENCY TRACKING

Solid Waste Facilities

San Diego County Solid Waste Facilities.

Date of Government Version: 11/01/2005
Date Data Arrived at EDR: 12/29/2005
Date Made Active in Reports: 01/19/2006
Number of Days to Update: 21

Source: Department of Health Services
Telephone: 619-338-2209
Last EDR Contact: 08/21/2006
Next Scheduled EDR Contact: 11/20/2006
Data Release Frequency: Varies

SAN FRANCISCO COUNTY:

Local Oversight Facilities

Date of Government Version: 06/19/2006
Date Data Arrived at EDR: 06/21/2006
Date Made Active in Reports: 07/27/2006
Number of Days to Update: 36

Source: Department Of Public Health San Francisco County
Telephone: 415-252-3920
Last EDR Contact: 06/19/2006
Next Scheduled EDR Contact: 09/04/2006
Data Release Frequency: Quarterly

Underground Storage Tank Information

Date of Government Version: 06/19/2006
Date Data Arrived at EDR: 06/21/2006
Date Made Active in Reports: 07/26/2006
Number of Days to Update: 35

Source: Department of Public Health
Telephone: 415-252-3920
Last EDR Contact: 06/19/2006
Next Scheduled EDR Contact: 09/04/2006
Data Release Frequency: Quarterly

SAN JOAQUIN COUNTY:

San Joaquin Co. UST

A listing of underground storage tank locations in San Joaquin county.

Date of Government Version: 02/28/2006
Date Data Arrived at EDR: 03/17/2006
Date Made Active in Reports: 04/13/2006
Number of Days to Update: 27

Source: Environmental Health Department
Telephone: N/A
Last EDR Contact: 07/17/2006
Next Scheduled EDR Contact: 10/16/2006
Data Release Frequency: Semi-Annually

SAN MATEO COUNTY:

Business Inventory

List includes Hazardous Materials Business Plan, hazardous waste generators, and underground storage tanks.

Date of Government Version: 05/02/2006
Date Data Arrived at EDR: 05/02/2006
Date Made Active in Reports: 05/26/2006
Number of Days to Update: 24

Source: San Mateo County Environmental Health Services Division
Telephone: 650-363-1921
Last EDR Contact: 08/07/2006
Next Scheduled EDR Contact: 10/09/2006
Data Release Frequency: Annually

Fuel Leak List

Date of Government Version: 04/17/2006
Date Data Arrived at EDR: 04/24/2006
Date Made Active in Reports: 05/11/2006
Number of Days to Update: 17

Source: San Mateo County Environmental Health Services Division
Telephone: 650-363-1921
Last EDR Contact: 07/27/2006
Next Scheduled EDR Contact: 10/09/2006
Data Release Frequency: Semi-Annually

SANTA CLARA COUNTY:

GOVERNMENT RECORDS SEARCHED / DATA CURRENCY TRACKING

Fuel Leak Site Activity Report

A listing of open and closed leaking underground storage tanks. This listing is no longer updated by the county. Leaking underground storage tanks are now handled by the Department of Environmental Health.

Date of Government Version: 03/29/2005
Date Data Arrived at EDR: 03/30/2005
Date Made Active in Reports: 04/21/2005
Number of Days to Update: 22

Source: Santa Clara Valley Water District
Telephone: 408-265-2600
Last EDR Contact: 06/26/2006
Next Scheduled EDR Contact: 09/25/2006
Data Release Frequency: No Update Planned

LOP Listing

A listing of open leaking underground storage tanks.

Date of Government Version: 03/29/2006
Date Data Arrived at EDR: 03/30/2006
Date Made Active in Reports: 04/13/2006
Number of Days to Update: 14

Source: Department of Environmental Health
Telephone: 408-918-3417
Last EDR Contact: 07/10/2006
Next Scheduled EDR Contact: 09/25/2006
Data Release Frequency: Varies

Hazardous Material Facilities

Date of Government Version: 07/03/2006
Date Data Arrived at EDR: 07/05/2006
Date Made Active in Reports: 07/27/2006
Number of Days to Update: 22

Source: City of San Jose Fire Department
Telephone: 408-277-4659
Last EDR Contact: 06/30/2006
Next Scheduled EDR Contact: 09/04/2006
Data Release Frequency: Annually

SOLANO COUNTY:

Leaking Underground Storage Tanks

Date of Government Version: 04/10/2006
Date Data Arrived at EDR: 04/10/2006
Date Made Active in Reports: 05/11/2006
Number of Days to Update: 31

Source: Solano County Department of Environmental Management
Telephone: 707-784-6770
Last EDR Contact: 06/26/2006
Next Scheduled EDR Contact: 09/25/2006
Data Release Frequency: Quarterly

Underground Storage Tanks

Date of Government Version: 04/25/2006
Date Data Arrived at EDR: 05/08/2006
Date Made Active in Reports: 06/14/2006
Number of Days to Update: 37

Source: Solano County Department of Environmental Management
Telephone: 707-784-6770
Last EDR Contact: 06/26/2006
Next Scheduled EDR Contact: 09/25/2006
Data Release Frequency: Quarterly

SONOMA COUNTY:

Leaking Underground Storage Tank Sites

Date of Government Version: 04/27/2006
Date Data Arrived at EDR: 04/27/2006
Date Made Active in Reports: 05/26/2006
Number of Days to Update: 29

Source: Department of Health Services
Telephone: 707-565-6565
Last EDR Contact: 07/24/2006
Next Scheduled EDR Contact: 10/23/2006
Data Release Frequency: Quarterly

SUTTER COUNTY:

GOVERNMENT RECORDS SEARCHED / DATA CURRENCY TRACKING

Underground Storage Tanks

Date of Government Version: 12/31/0005
Date Data Arrived at EDR: 01/05/2006
Date Made Active in Reports: 01/31/2006
Number of Days to Update: 26

Source: Sutter County Department of Agriculture
Telephone: 530-822-7500
Last EDR Contact: 07/31/2006
Next Scheduled EDR Contact: 10/02/2006
Data Release Frequency: Semi-Annually

VENTURA COUNTY:

Business Plan, Hazardous Waste Producers, and Operating Underground Tanks

The BWT list indicates by site address whether the Environmental Health Division has Business Plan (B), Waste Producer (W), and/or Underground Tank (T) information.

Date of Government Version: 05/30/2006
Date Data Arrived at EDR: 06/28/2006
Date Made Active in Reports: 07/27/2006
Number of Days to Update: 29

Source: Ventura County Environmental Health Division
Telephone: 805-654-2813
Last EDR Contact: 06/14/2006
Next Scheduled EDR Contact: 09/11/2006
Data Release Frequency: Quarterly

Inventory of Illegal Abandoned and Inactive Sites

Ventura County Inventory of Closed, Illegal Abandoned, and Inactive Sites.

Date of Government Version: 08/01/2005
Date Data Arrived at EDR: 09/20/2005
Date Made Active in Reports: 10/06/2005
Number of Days to Update: 16

Source: Environmental Health Division
Telephone: 805-654-2813
Last EDR Contact: 05/23/2006
Next Scheduled EDR Contact: 08/21/2006
Data Release Frequency: Annually

Listing of Underground Tank Cleanup Sites

Ventura County Underground Storage Tank Cleanup Sites (LUST).

Date of Government Version: 05/30/2006
Date Data Arrived at EDR: 07/10/2006
Date Made Active in Reports: 07/27/2006
Number of Days to Update: 17

Source: Environmental Health Division
Telephone: 805-654-2813
Last EDR Contact: 06/30/2006
Next Scheduled EDR Contact: 09/11/2006
Data Release Frequency: Quarterly

Underground Tank Closed Sites List

Ventura County Operating Underground Storage Tank Sites (UST)/Underground Tank Closed Sites List.

Date of Government Version: 02/24/2006
Date Data Arrived at EDR: 04/27/2006
Date Made Active in Reports: 05/22/2006
Number of Days to Update: 25

Source: Environmental Health Division
Telephone: 805-654-2813
Last EDR Contact: 04/11/2006
Next Scheduled EDR Contact: 07/10/2006
Data Release Frequency: Quarterly

YOLO COUNTY:

Underground Storage Tank Comprehensive Facility Report

Date of Government Version: 04/17/2006
Date Data Arrived at EDR: 05/11/2006
Date Made Active in Reports: 06/14/2006
Number of Days to Update: 34

Source: Yolo County Department of Health
Telephone: 530-666-8646
Last EDR Contact: 07/17/2006
Next Scheduled EDR Contact: 10/16/2006
Data Release Frequency: Annually

GOVERNMENT RECORDS SEARCHED / DATA CURRENCY TRACKING

OTHER DATABASE(S)

Depending on the geographic area covered by this report, the data provided in these specialty databases may or may not be complete. For example, the existence of wetlands information data in a specific report does not mean that all wetlands in the area covered by the report are included. Moreover, the absence of any reported wetlands information does not necessarily mean that wetlands do not exist in the area covered by the report.

CT MANIFEST: Hazardous Waste Manifest Data

Facility and manifest data. Manifest is a document that lists and tracks hazardous waste from the generator through transporters to a tsd facility.

Date of Government Version: 12/31/2004	Source: Department of Environmental Protection
Date Data Arrived at EDR: 02/17/2006	Telephone: 860-424-3375
Date Made Active in Reports: 04/07/2006	Last EDR Contact: 06/14/2006
Number of Days to Update: 49	Next Scheduled EDR Contact: 09/11/2006
	Data Release Frequency: Annually

NJ MANIFEST: Manifest Information

Hazardous waste manifest information.

Date of Government Version: 06/01/2006	Source: Department of Environmental Protection
Date Data Arrived at EDR: 07/06/2006	Telephone: N/A
Date Made Active in Reports: 08/01/2006	Last EDR Contact: 07/05/2006
Number of Days to Update: 26	Next Scheduled EDR Contact: 10/02/2006
	Data Release Frequency: Annually

NY MANIFEST: Facility and Manifest Data

Manifest is a document that lists and tracks hazardous waste from the generator through transporters to a TSD facility.

Date of Government Version: 05/02/2006	Source: Department of Environmental Conservation
Date Data Arrived at EDR: 05/31/2006	Telephone: 518-402-8651
Date Made Active in Reports: 06/27/2006	Last EDR Contact: 05/31/2006
Number of Days to Update: 27	Next Scheduled EDR Contact: 08/28/2006
	Data Release Frequency: Annually

PA MANIFEST: Manifest Information

Hazardous waste manifest information.

Date of Government Version: 12/31/2005	Source: Department of Environmental Protection
Date Data Arrived at EDR: 05/04/2006	Telephone: N/A
Date Made Active in Reports: 06/06/2006	Last EDR Contact: 06/12/2006
Number of Days to Update: 33	Next Scheduled EDR Contact: 09/11/2006
	Data Release Frequency: Annually

RI MANIFEST: Manifest information

Hazardous waste manifest information

Date of Government Version: 09/30/2005	Source: Department of Environmental Management
Date Data Arrived at EDR: 05/09/2006	Telephone: 401-222-2797
Date Made Active in Reports: 05/24/2006	Last EDR Contact: 06/19/2006
Number of Days to Update: 15	Next Scheduled EDR Contact: 09/18/2006
	Data Release Frequency: Annually

WI MANIFEST: Manifest Information

Hazardous waste manifest information.

Date of Government Version: 12/31/2005	Source: Department of Natural Resources
Date Data Arrived at EDR: 03/17/2006	Telephone: N/A
Date Made Active in Reports: 05/02/2006	Last EDR Contact: 07/25/2006
Number of Days to Update: 46	Next Scheduled EDR Contact: 10/09/2006
	Data Release Frequency: Annually

GOVERNMENT RECORDS SEARCHED / DATA CURRENCY TRACKING

Sensitive Receptors: There are individuals deemed sensitive receptors due to their fragile immune systems and special sensitivity to environmental discharges. These sensitive receptors typically include the elderly, the sick, and children. While the location of all sensitive receptors cannot be determined, EDR indicates those buildings and facilities - schools, daycares, hospitals, medical centers, and nursing homes - where individuals who are sensitive receptors are likely to be located.

AHA Hospitals:

Source: American Hospital Association, Inc.

Telephone: 312-280-5991

The database includes a listing of hospitals based on the American Hospital Association's annual survey of hospitals.

Medical Centers: Provider of Services Listing

Source: Centers for Medicare & Medicaid Services

Telephone: 410-786-3000

A listing of hospitals with Medicare provider number, produced by Centers of Medicare & Medicaid Services, a federal agency within the U.S. Department of Health and Human Services.

Nursing Homes

Source: National Institutes of Health

Telephone: 301-594-6248

Information on Medicare and Medicaid certified nursing homes in the United States.

Public Schools

Source: National Center for Education Statistics

Telephone: 202-502-7300

The National Center for Education Statistics' primary database on elementary and secondary public education in the United States. It is a comprehensive, annual, national statistical database of all public elementary and secondary schools and school districts, which contains data that are comparable across all states.

Private Schools

Source: National Center for Education Statistics

Telephone: 202-502-7300

The National Center for Education Statistics' primary database on private school locations in the United States.

Daycare Centers: Licensed Facilities

Source: Department of Social Services

Telephone: 916-657-4041

Flood Zone Data: This data, available in select counties across the country, was obtained by EDR in 1999 from the Federal Emergency Management Agency (FEMA). Data depicts 100-year and 500-year flood zones as defined by FEMA.

NWI: National Wetlands Inventory. This data, available in select counties across the country, was obtained by EDR in 2002 and 2005 from the U.S. Fish and Wildlife Service.

STREET AND ADDRESS INFORMATION

© 2006 Tele Atlas North America, Inc. All rights reserved. This material is proprietary and the subject of copyright protection and other intellectual property rights owned by or licensed to Tele Atlas North America, Inc. The use of this material is subject to the terms of a license agreement. You will be held liable for any unauthorized copying or disclosure of this material.