


N:\SDB\09600\CADD\USFS\CIVIL\IP-PVT\IPV133



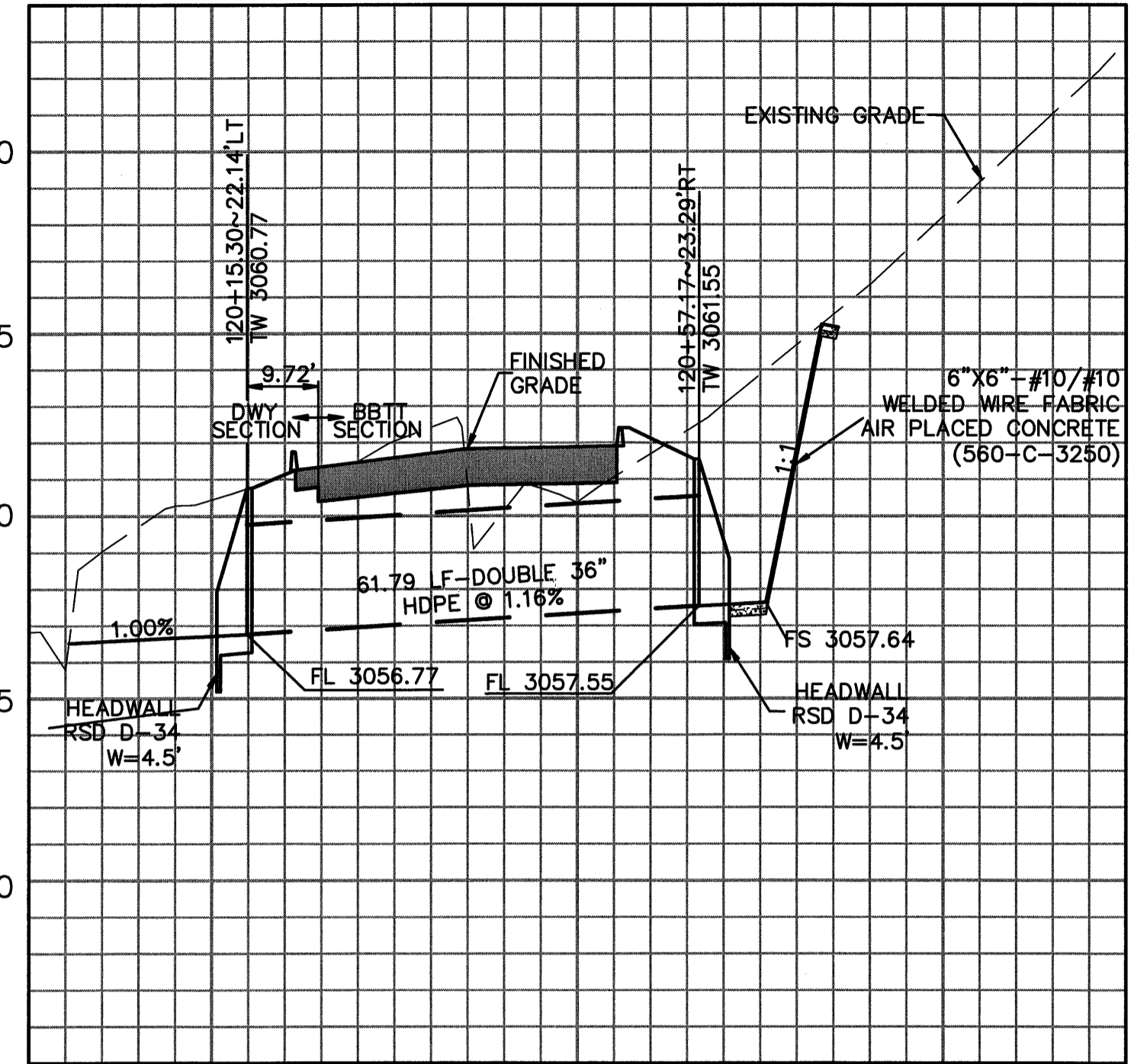

NOTE: THE 12KV LINE AND TELECOMMUNICATION CONDUIT, TRENCH SIZE, LOCATION OF HANDHOLES, VAULTS, AND CONSTRUCTION DOCUMENTS ARE PER SEPARATE PLANS. THERE IS POTENTIAL FOR BOTH LINES TO SHARE THE SAME TRENCH (TYP).

REVISIONS

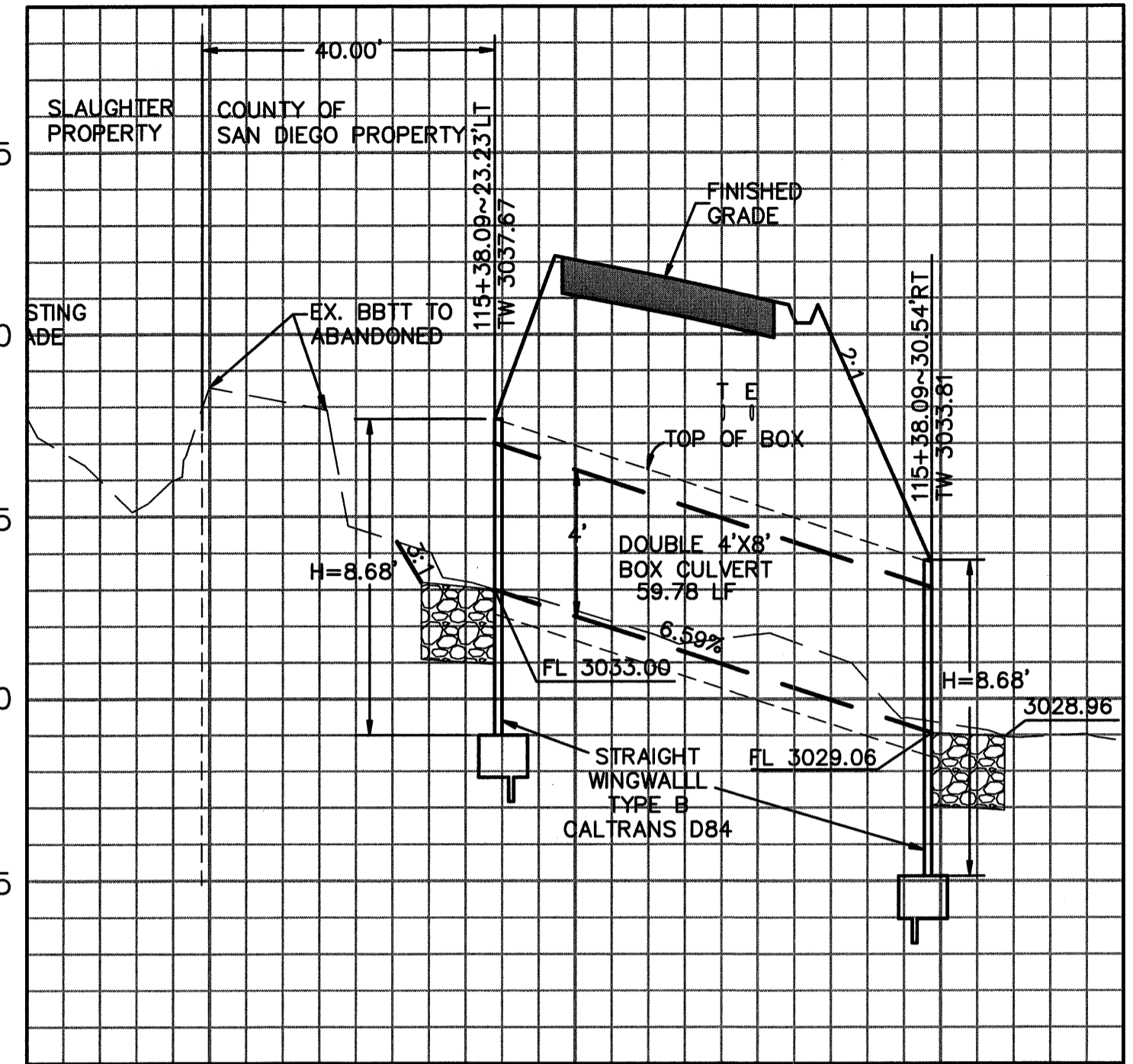
NO.	WORK DONE	DATE	BY	APP'D	NO.	WORK DONE	DATE	BY	APP'D	NO.	WORK DONE	DATE	BY	APP'D	NO.

SAN DIEGO GAS & ELECTRIC COMPANY  
 SAN DIEGO, CALIFORNIA  
**SUNCREST SUBSTATION ACCESS ROAD**  
 PLAN & PROFILES

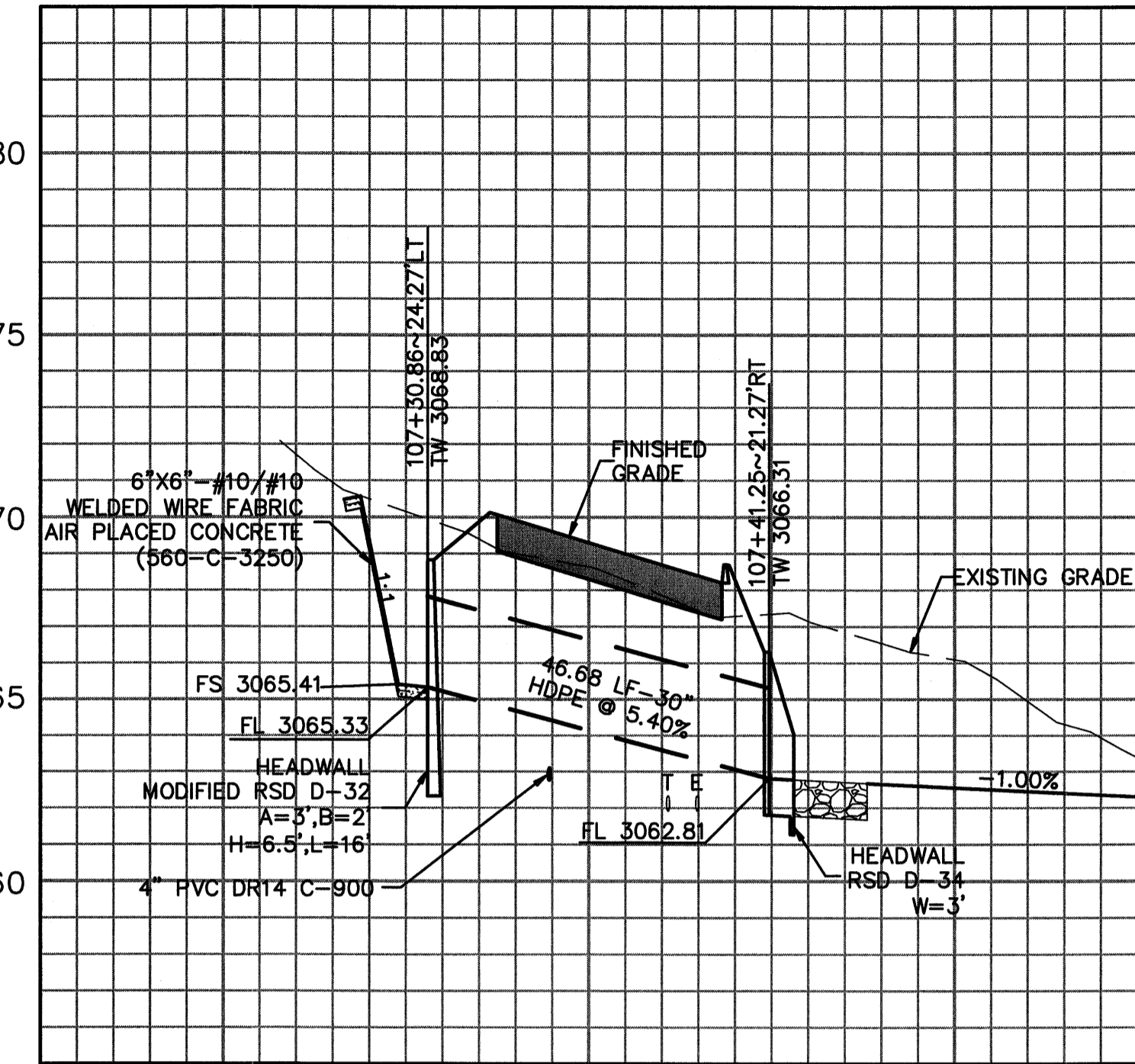
DRAWN BY: DHT	DATE: 3/24/10	SCALE: 1"=20'	W.G.:	REV: 0
CHECKED BY: PJC	DATE:			
APPROVED BY: CR	DATE:		SHEET 33 OF 55	SCR-C-233
CAD NO.: IPPV133	DATE:		PLOT SCALE: 1=1	



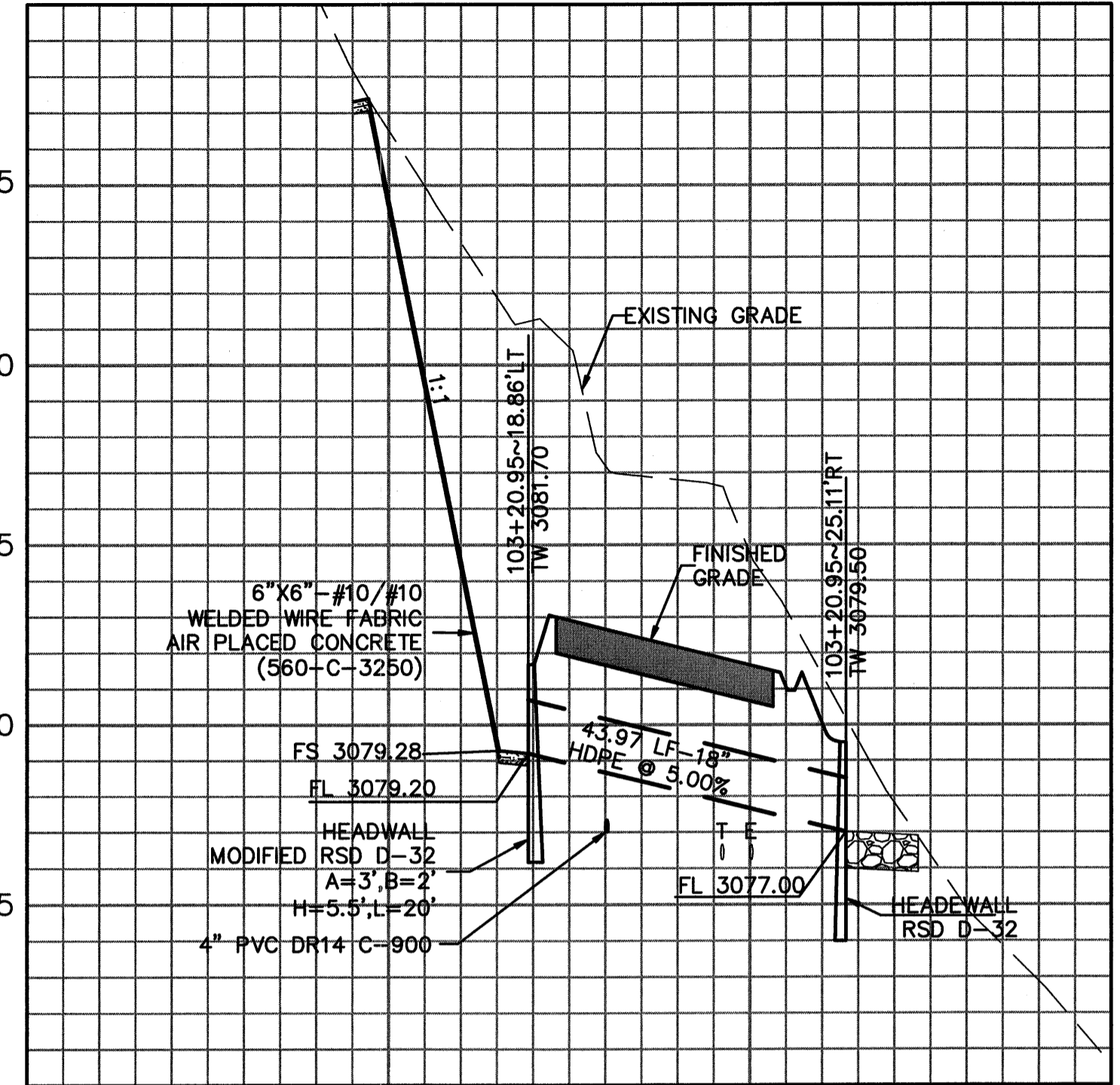
SD19  
120+35.37  
SEE SHEET 23



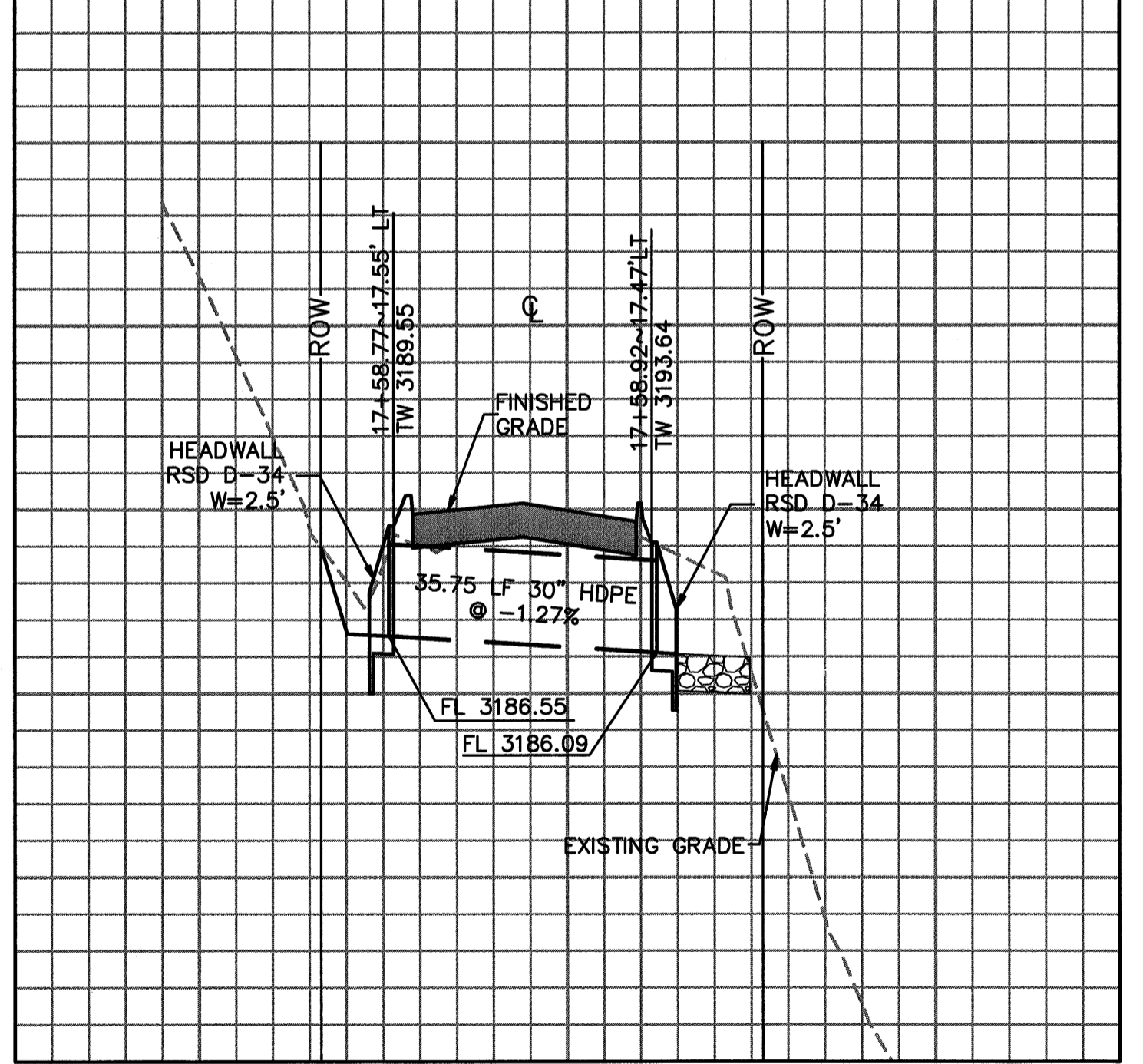
SD18  
115+38.09  
SEE SHEET 23



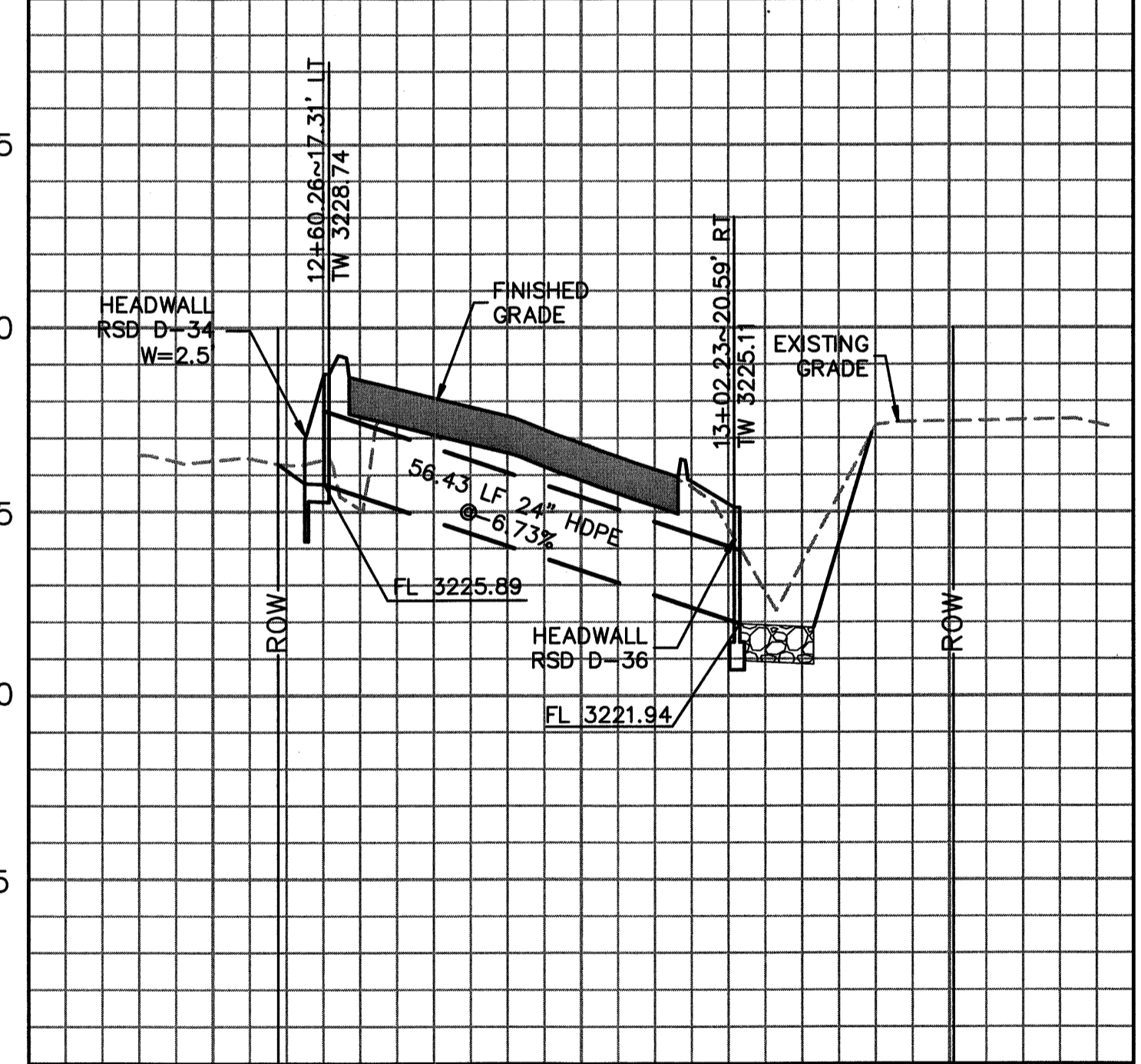
SD17  
107+36.82  
SEE SHEET 21



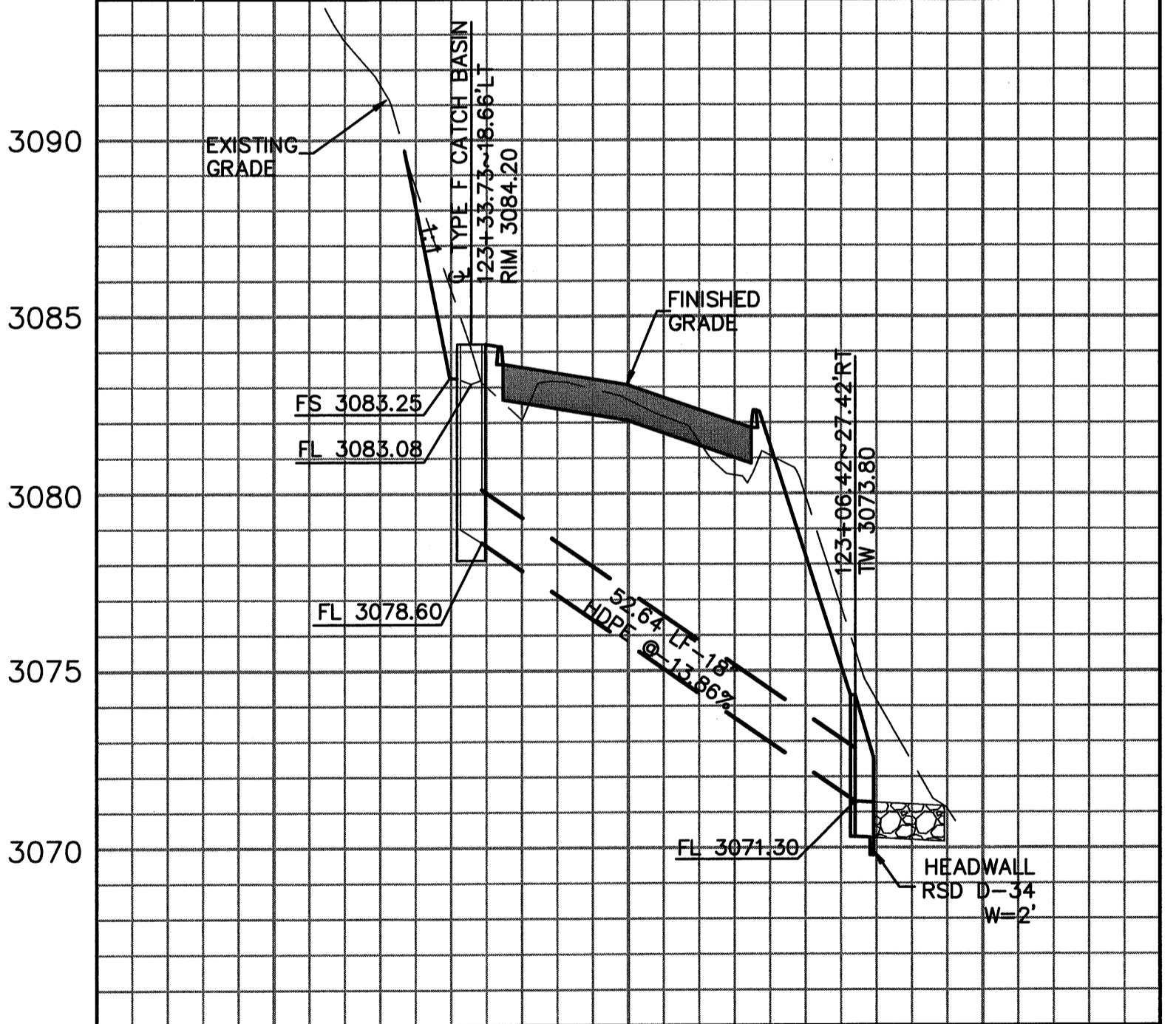
SD16  
103+20.95  
SEE SHEET 20



SD22  
17+58.84  
SEE SHEET 29



SD21  
12++79.27  
SEE SHEET 28



SD20  
123+23.61  
SEE SHEET 24