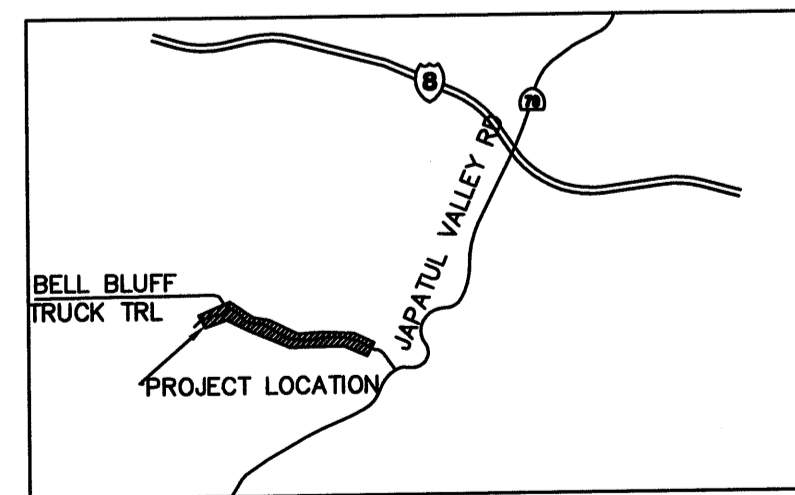



**SITE PLAN**  
SCALE 1"=200'



**VICINITY MAP**  
NO SCALE



**NOTE:**  
ALL GRADED OR DISTURBED AREAS SHALL BE HYDROSEED PER THE SPECIFICATIONS WITH THE HYDROSEED MIXES INDICATED FOR CUT, OR FILL SLOPES ON THE HYDROSEED LEGEND ON SHEET 52.

IRRIGATION SHALL CONFORM WITH THE SPECIFICATIONS WITH WATER TRUCK IRRIGATION OCCURRING BETWEEN FIRST RAINFALL AND MARCH OF THE FOLLOWING YEAR.

LEGEND	STANDARD	DESCRIPTION
	BMP-4-03	HYDROSEEDING
	BMP-4-05	SOIL BINDERS
	BMP-4-07	GEOTEXTILES AND MATS
	EC-10	VELOCITY DISSIPATION DEVICES
	EC-11	SLOPE DRAINS
	BMP-1-02	SILT FENCE
	SE-2	SEDIMENT BASIN
	SE-4	CHECK DAMS
	BMP-1-03	FIBER ROLLS
	BMP-1-04	GRAVEL BAG BERM
	SE-7	STREET SWEEPING AND VACUUMING
	BMP-1-06	STORM DRAIN INLET PROTECTION ARRANGEMENT VAIRES
	BMP-4-08	WIND EROSION CONTROL
	TC-1	CONSTRUCTION ENTRANCE/RUMBLE STRIPS
	EC-3	ENTRANCE/OUTLET TIRE WASH
	NS-3	PAVING AND GRINDING OPERATIONS
	BMP-2-01	MATERIAL DELIVERY AND STORAGE
	BMP-1-08	STOCKPILE MANAGEMENT
	BMP-2-04	SOLID WASTE MANAGEMENT
	WM-6	HAZARDOUS WASTE MANAGEMENT
	WM-8	CONCRETE WASTE MANAGEMENT
	EC-4	HYDROSEED MIX #1
	EC-4	HYDROSEED MIX #2

BMP STANDARDS REFERENCED FROM SDG&E WATER QUALITY CONSTRUCTION BEST MANAGEMENT PRACTICES MANUAL AND CASQA STORMWATER BEST MANAGEMENT PRACTICES MANUAL

REVISIONS

NO.	WORK DONE	DATE	BY	APP'D	NO.	WORK DONE	DATE	BY	APP'D	NO.	WORK DONE	DATE	BY	APP'D	NO.	WORK DONE	DATE	BY	APP'D	NO.	


SAN DIEGO GAS & ELECTRIC COMPANY  
SAN DIEGO, CALIFORNIA

SUNCREST SUBSTATION ACCESS ROAD

EROSION CONTROL KEY MAP & LEGEND

DRAWN BY: DHT	DATE: 3/24/10	SCALE: 1"=200'	W.O.: -	REV.: 0
CHECKED BY: PJC	DATE: -			
APPROVED BY: CR	DATE: -	SHEET 40 OF 55		
CAD NO.: IPPVT40	PLOT SCALE: 1=1			

SCR-C-240



N:\SD8039600\CADD\USFS\CIVIL\IP-PVT\IPPVT40.dwg