

MATCH LINE 90+50  
SEE SHEET 46

MATCH LINE 95+50  
SEE BELOW LEFT


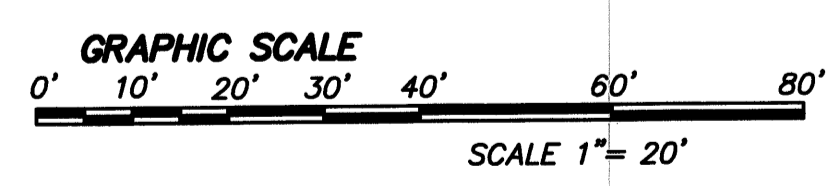


MATCH LINE 95+50  
SEE ABOVE RIGHT

MATCH LINE 100+50  
SEE SHEET 48

WILSON DEAN R  
& DEBORAH S  
523-040-08

WILSON DEAN R  
& DEBORAH S  
523-040-08

WILSON DEAN R  
& DEBORAH S  
523-040-07



REVISIONS

NO.	WORK DONE	DATE	BY	APP'D	NO.	WORK DONE	DATE	BY	APP'D	NO.	WORK DONE	DATE	BY	APP'D	NO.

SAN DIEGO GAS & ELECTRIC COMPANY  
SAN DIEGO, CALIFORNIA

SUNCREST SUBSTATION ACCESS ROAD  
EROSION CONTROL

DRAWN BY: DHT	DATE: 3/24/10	SCALE: 1"=20'	W.G.:	REV: 0
CHECKED BY: PJC	DATE: --			
APPROVED BY: CR	DATE: --	SHEET 49 OF 55		
CAD NO.: IPPVT49	PLOT SCALE: 1=1			

SCR-C-249

N:\SRD09600\CADD\USFS\CIVIL\IP-PVT\IPPVT49