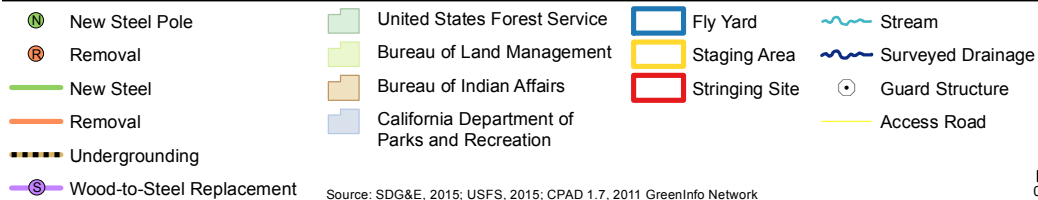


Z:\Projects\SDGE_CNF_ESRP\MXDs\Seiking\Updated_POD\TL629_Mapbook.mxd 4/29/2015




Attachment B.3: TL629 Route Map 1 of 73

CNF Power Line Replacement Projects



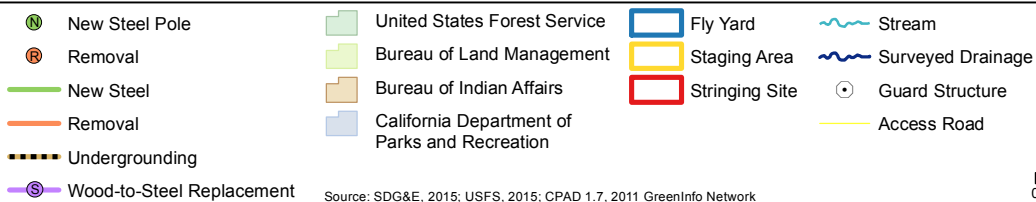
Source: SDG&E, 2015; USFS, 2015; CPAD 1.7, 2011 GreenInfo Network






Attachment B.3: TL629 Route Map 2 of 73

CNF Power Line Replacement Projects



Source: SDG&E, 2015; USFS, 2015; CPAD 1.7, 2011 GreenInfo Network



Z:\Projects\SDGE_CNF_ESR\PMX\GIS\Mapbook\Updated_POD\TL629_Mapbook.mxd 4/29/2015

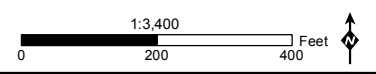


Attachment B.3: TL629 Route Map 3 of 73

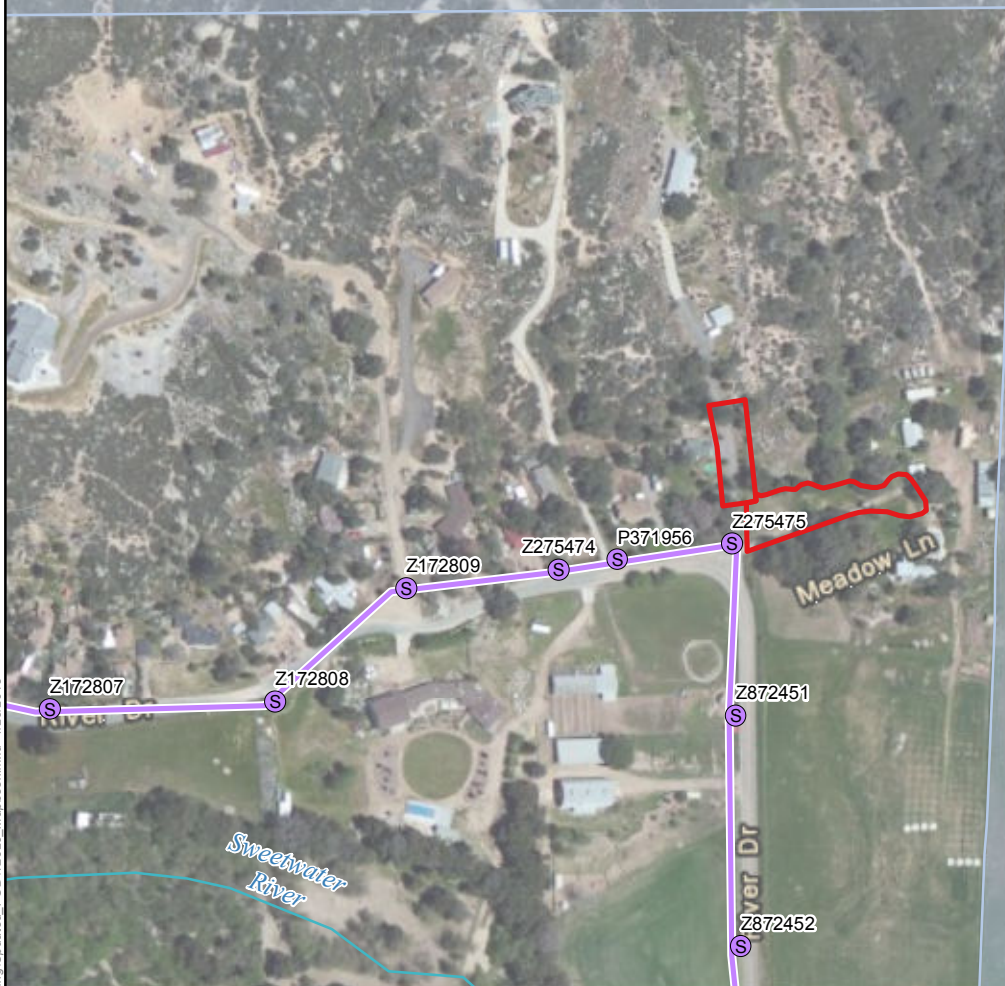
CNF Power Line Replacement Projects

- | | | | |
|---------------------------|---|----------------|-------------------|
| New Steel Pole | United States Forest Service | Fly Yard | Stream |
| Removal | Bureau of Land Management | Staging Area | Surveyed Drainage |
| New Steel | Bureau of Indian Affairs | Stringing Site | Guard Structure |
| Removal | California Department of Parks and Recreation | Access Road | |
| Undergrounding | | | |
| Wood-to-Steel Replacement | | | |

Source: SDG&E, 2015; USFS, 2015; CPAD 1.7, 2011 GreenInfo Network


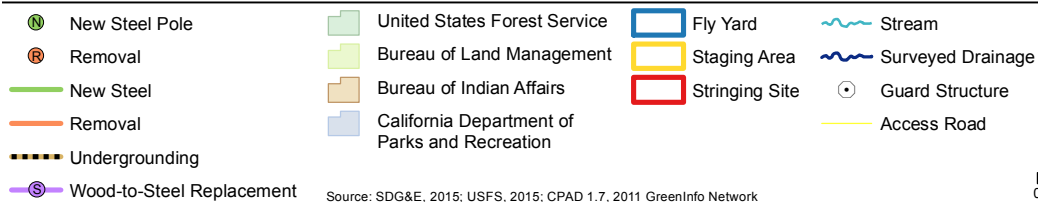


Z:\Projects\SDGE_CNF_ESRP\MXDs\Seiking\Updated_POD\TL629_Mapbook.mxd 4/29/2015



Attachment B.3: TL629 Route Map 4 of 73

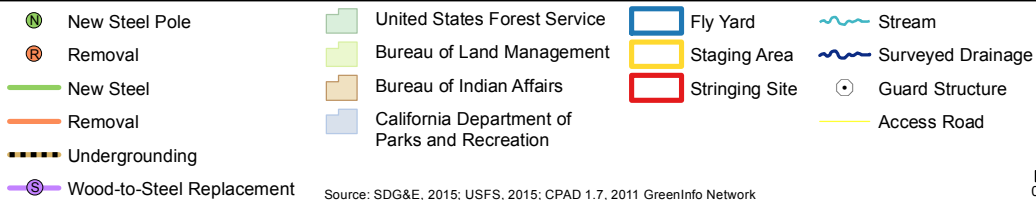
CNF Power Line Replacement Projects






Attachment B.3: TL629 Route Map 5 of 73

CNF Power Line Replacement Projects



Source: SDG&E, 2015; USFS, 2015; CPAD 1.7, 2011 GreenInfo Network



Z:\Projects\SDGE_CNF_ESRP\MapDocs\Seeking\Updated_POD\TL629_Mapbook.mxd 4/29/2015

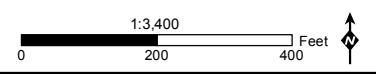


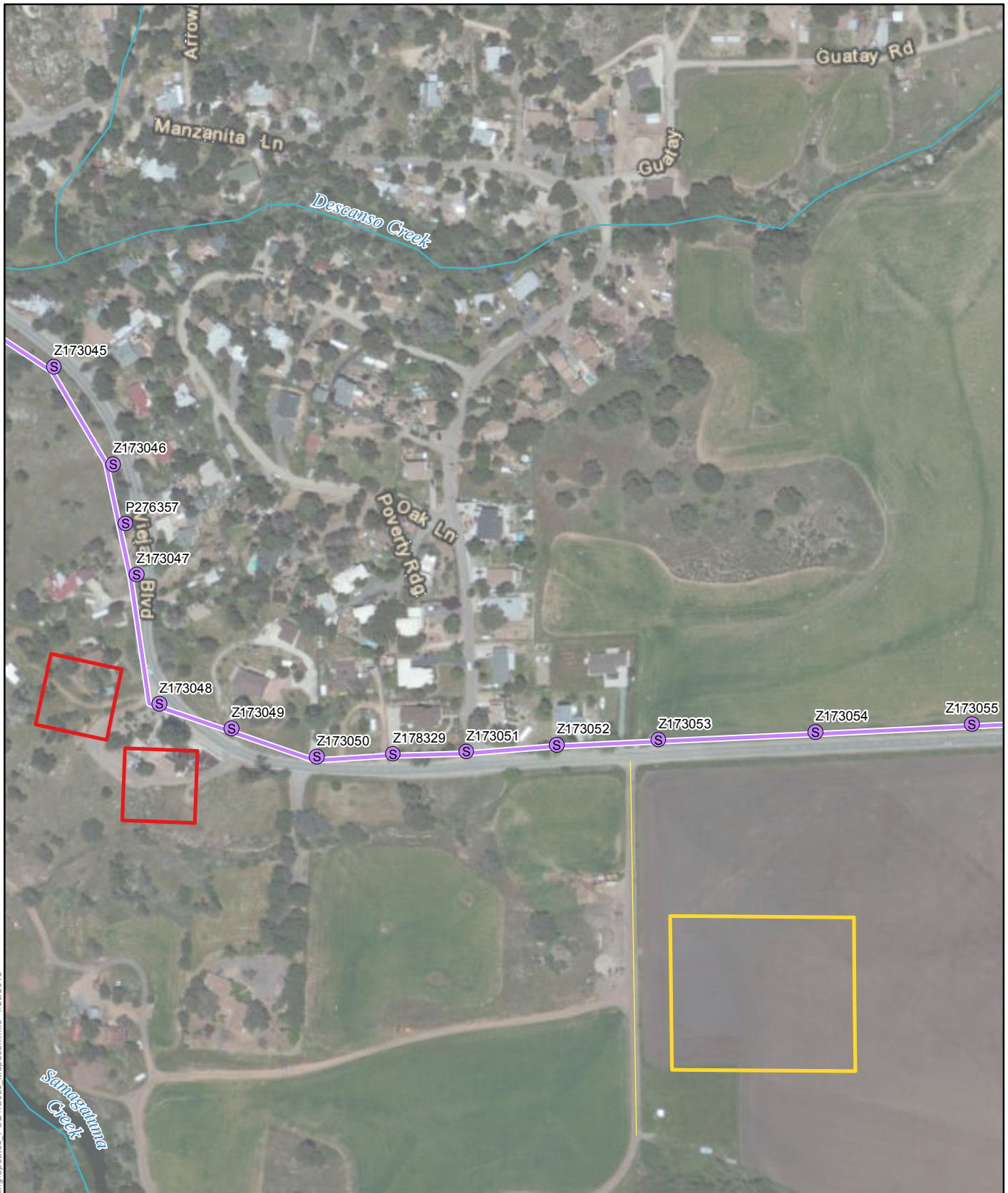
Attachment B.3: TL629 Route Map 6 of 73

CNF Power Line Replacement Projects

- | | | | |
|---------------------------|---|----------------|-------------------|
| New Steel Pole | United States Forest Service | Fly Yard | Stream |
| Removal | Bureau of Land Management | Staging Area | Surveyed Drainage |
| New Steel | Bureau of Indian Affairs | Stringing Site | Guard Structure |
| Removal | California Department of Parks and Recreation | Access Road | |
| Undergrounding | | | |
| Wood-to-Steel Replacement | | | |

Source: SDG&E, 2015; USFS, 2015; CPAD 1.7, 2011 GreenInfo Network






Attachment B.3: TL629 Route Map 7 of 73

CNF Power Line Replacement Projects

- | | | | |
|---------------------------|---|----------------|-------------------|
| New Steel Pole | United States Forest Service | Fly Yard | Stream |
| Removal | Bureau of Land Management | Staging Area | Surveyed Drainage |
| New Steel | Bureau of Indian Affairs | Stringing Site | Guard Structure |
| Removal | California Department of Parks and Recreation | Access Road | |
| Undergrounding | | | |
| Wood-to-Steel Replacement | | | |

Source: SDG&E, 2015; USFS, 2015; CPAD 1.7, 2011 GreenInfo Network



Z:\Projects\SDGE_CNF_ESR\PMX\Drawings\Updated_POD\TL629_Mapbook.mxd 4/29/2015




Attachment B.3: TL629 Route Map 8 of 73

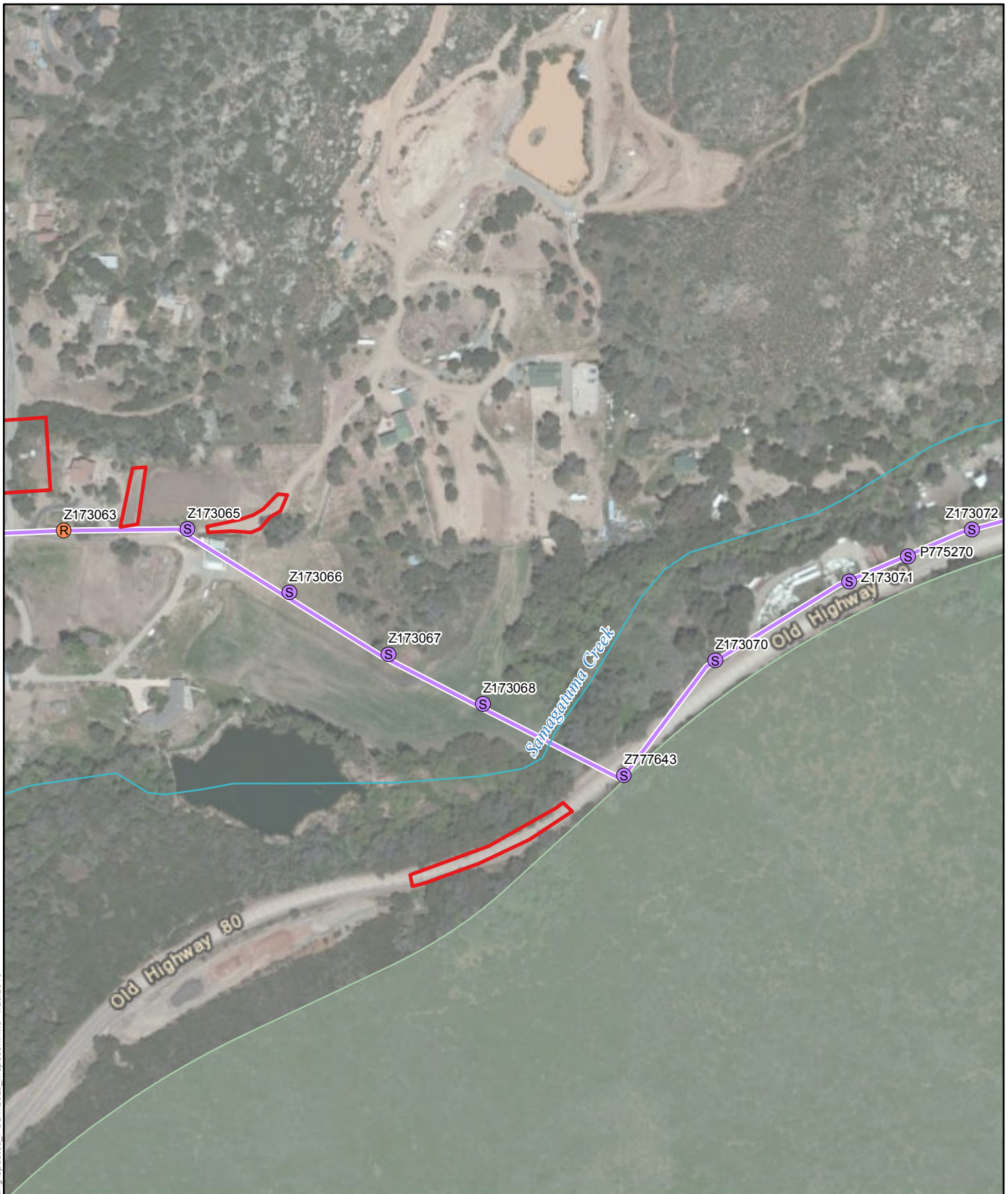
CNF Power Line Replacement Projects

| | | | |
|---------------------------|---|----------------|-------------------|
| New Steel Pole | United States Forest Service | Fly Yard | Stream |
| Removal | Bureau of Land Management | Staging Area | Surveyed Drainage |
| New Steel | Bureau of Indian Affairs | Stringing Site | Guard Structure |
| Removal | California Department of Parks and Recreation | Access Road | |
| Undergrounding | | | |
| Wood-to-Steel Replacement | | | |

Source: SDG&E, 2015; USFS, 2015; CPAD 1.7, 2011 GreenInfo Network



Z:\Projects\SDGE_CNF_ESRP\MapDocs\Seeking\Updated_POD\TL629_Mapbook.mxd 4/29/2015

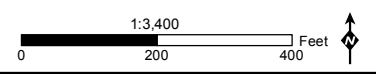


Attachment B.3: TL629 Route Map 9 of 73

CNF Power Line Replacement Projects

- | | | | |
|---------------------------|---|----------------|-------------------|
| New Steel Pole | United States Forest Service | Fly Yard | Stream |
| Removal | Bureau of Land Management | Staging Area | Surveyed Drainage |
| New Steel | Bureau of Indian Affairs | Stringing Site | Guard Structure |
| Removal | California Department of Parks and Recreation | Access Road | |
| Undergrounding | | | |
| Wood-to-Steel Replacement | | | |

Source: SDG&E, 2015; USFS, 2015; CPAD 1.7, 2011 GreenInfo Network



Z:\Projects\SDGE_CNF_ESRP\MapDocs\Seeking\Updated_POD\TL629_Mapbook.mxd 4/29/2015

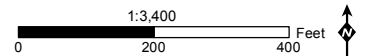


Attachment B.3: TL629 Route Map 10 of 73

CNF Power Line Replacement Projects

- | | | | |
|---------------------------|---|----------------|-------------------|
| New Steel Pole | United States Forest Service | Fly Yard | Stream |
| Removal | Bureau of Land Management | Staging Area | Surveyed Drainage |
| New Steel | Bureau of Indian Affairs | Stringing Site | Guard Structure |
| Removal | California Department of Parks and Recreation | Access Road | |
| Undergrounding | | | |
| Wood-to-Steel Replacement | | | |

Source: SDG&E, 2015; USFS, 2015; CPAD 1.7, 2011 GreenInfo Network








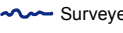






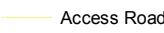
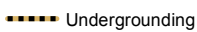
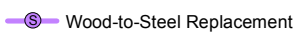


Z:\Projects\SDGE_CNF_ESRP\MXDs\Seeking\Updated_POD\TL629_Mapbook.mxd 4/29/2015

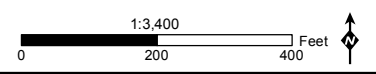


Attachment B.3: TL629 Route Map 11 of 73

CNF Power Line Replacement Projects

- | | | | |
|---|---|--|--|
|  New Steel Pole |  United States Forest Service |  Fly Yard |  Stream |
|  Removal |  Bureau of Land Management |  Staging Area |  Surveyed Drainage |
|  New Steel |  Bureau of Indian Affairs |  Stringing Site |  Guard Structure |
|  Removal |  California Department of Parks and Recreation | |  Access Road |
|  Undergrounding | | | |
|  Wood-to-Steel Replacement | | | |

Source: SDG&E, 2015; USFS, 2015; CPAD 1.7, 2011 GreenInfo Network






Attachment B.3: TL629 Route Map 12 of 73

CNF Power Line Replacement Projects

- | | | | |
|---------------------------|---|----------------|-------------------|
| New Steel Pole | United States Forest Service | Fly Yard | Stream |
| Removal | Bureau of Land Management | Staging Area | Surveyed Drainage |
| New Steel | Bureau of Indian Affairs | Stringing Site | Guard Structure |
| Removal | California Department of Parks and Recreation | | Access Road |
| Undergrounding | | | |
| Wood-to-Steel Replacement | | | |

Source: SDG&E, 2015; USFS, 2015; CPAD 1.7, 2011 GreenInfo Network















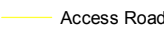
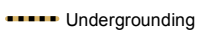
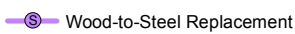


Z:\Projects\SDGE_CNF_ESRPMXD\Saving\Updated_POD\TL629_Mapbook.mxd 4/29/2015

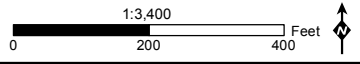


Attachment B.3: TL629 Route Map 13 of 73

CNF Power Line Replacement Projects

- | | | | |
|---|---|--|--|
|  New Steel Pole |  United States Forest Service |  Fly Yard |  Stream |
|  Removal |  Bureau of Land Management |  Staging Area |  Surveyed Drainage |
|  New Steel |  Bureau of Indian Affairs |  Stringing Site |  Guard Structure |
|  Removal |  California Department of Parks and Recreation | |  Access Road |
|  Undergrounding | | | |
|  Wood-to-Steel Replacement | | | |

Source: SDG&E, 2015; USFS, 2015; CPAD 1.7, 2011 GreenInfo Network



Z:\Projects\SDGE_CNF_ESRP\XDS\Seiking\Updated_POD\TL629_Mapbook.mxd 4/29/2015

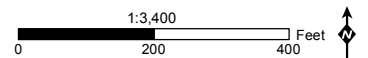


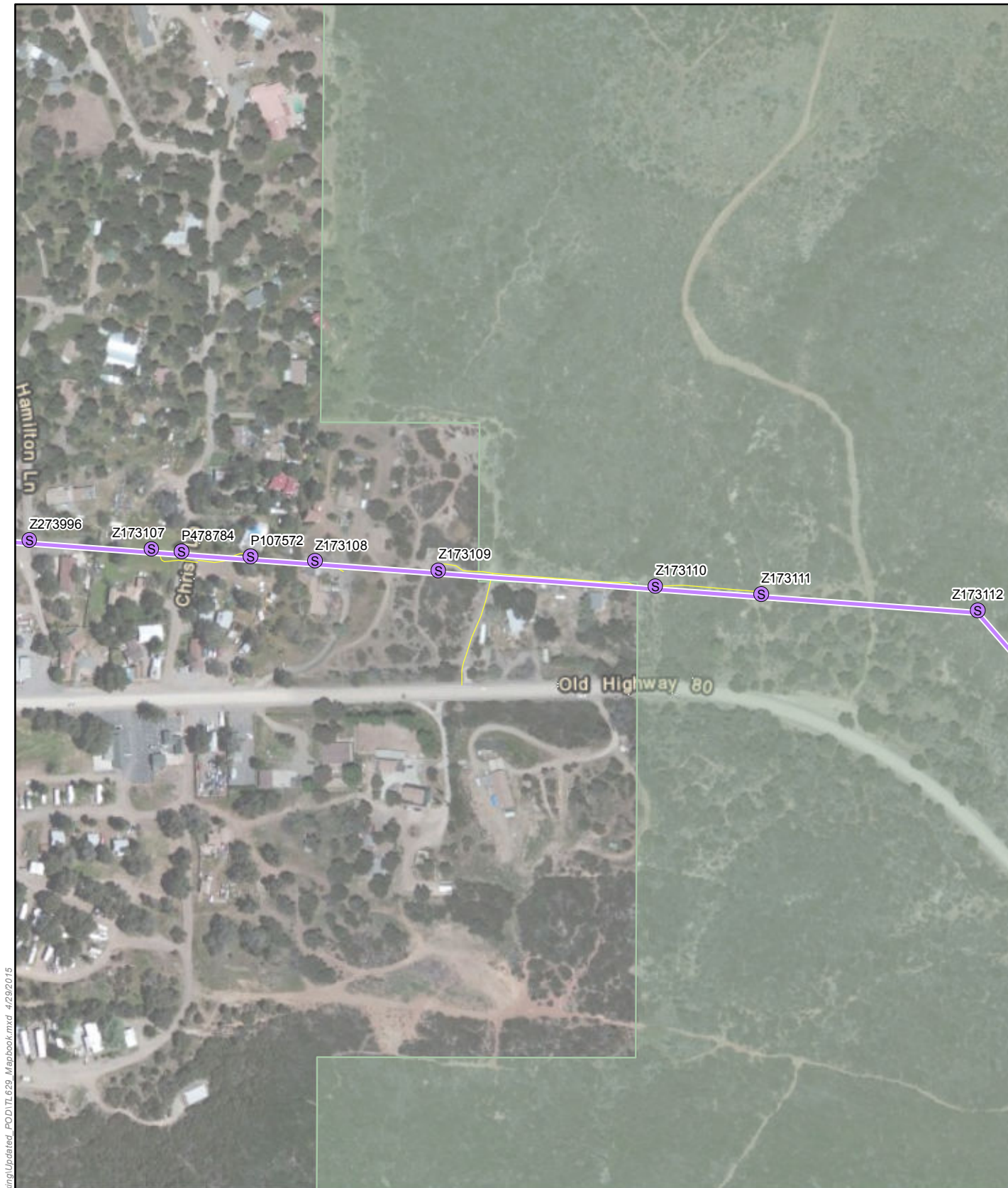
Attachment B.3: TL629 Route Map 14 of 73

CNF Power Line Replacement Projects

- | | | | |
|---------------------------|---|----------------|-------------------|
| New Steel Pole | United States Forest Service | Fly Yard | Stream |
| Removal | Bureau of Land Management | Staging Area | Surveyed Drainage |
| New Steel | Bureau of Indian Affairs | Stringing Site | Guard Structure |
| Removal | California Department of Parks and Recreation | Access Road | |
| Undergrounding | | | |
| Wood-to-Steel Replacement | | | |

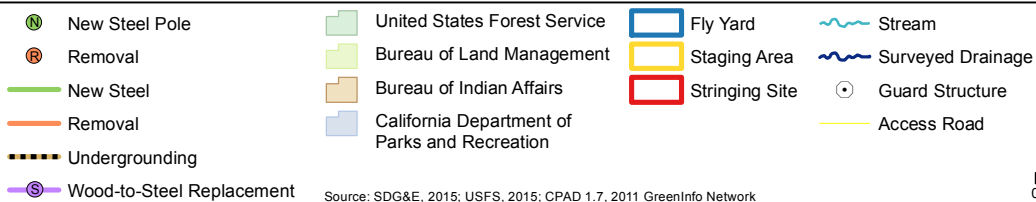
Source: SDG&E, 2015; USFS, 2015; CPAD 1.7, 2011 GreenInfo Network



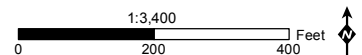


Attachment B.3: TL629 Route Map 15 of 73

CNF Power Line Replacement Projects



Source: SDG&E, 2015; USFS, 2015; CPAD 1.7, 2011 GreenInfo Network









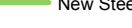



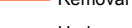






Z:\Projects\SDGE_CNF_ESRPMXD\Saving\Updated_POD\TL629_Mapbook.mxd 4/29/2015

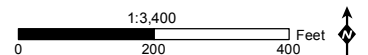


Attachment B.3: TL629 Route Map 16 of 73

CNF Power Line Replacement Projects

- | | | | |
|---|---|--|--|
|  New Steel Pole |  United States Forest Service |  Fly Yard |  Stream |
|  Removal |  Bureau of Land Management |  Staging Area |  Surveyed Drainage |
|  New Steel |  Bureau of Indian Affairs |  Stringing Site |  Guard Structure |
|  Removal |  California Department of Parks and Recreation |  Access Road | |
|  Undergrounding | | | |
|  Wood-to-Steel Replacement | | | |

Source: SDG&E, 2015; USFS, 2015; CPAD 1.7, 2011 GreenInfo Network



Z:\Projects\SDGE_CNF_ESRPMXD\Saving\Updated_POD\TL629_Mapbook.mxd 4/29/2015

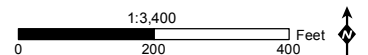


Attachment B.3: TL629 Route Map 17 of 73

CNF Power Line Replacement Projects

| | | | |
|---------------------------|---|----------------|-------------------|
| New Steel Pole | United States Forest Service | Fly Yard | Stream |
| Removal | Bureau of Land Management | Staging Area | Surveyed Drainage |
| New Steel | Bureau of Indian Affairs | Stringing Site | Guard Structure |
| Removal | California Department of Parks and Recreation | Access Road | |
| Undergrounding | | | |
| Wood-to-Steel Replacement | | | |

Source: SDG&E, 2015; USFS, 2015; CPAD 1.7, 2011 GreenInfo Network



Z:\Projects\SDGE_CNF_ESRP\MapDocs\Seeking\Updated_POD\TL629_Mapbook.mxd 4/29/2015




Attachment B.3: TL629 Route Map 18 of 73

CNF Power Line Replacement Projects

- | | | | |
|---------------------------|---|----------------|-------------------|
| New Steel Pole | United States Forest Service | Fly Yard | Stream |
| Removal | Bureau of Land Management | Staging Area | Surveyed Drainage |
| New Steel | Bureau of Indian Affairs | Stringing Site | Guard Structure |
| Removal | California Department of Parks and Recreation | Access Road | |
| Undergrounding | | | |
| Wood-to-Steel Replacement | | | |

Source: SDG&E, 2015; USFS, 2015; CPAD 1.7, 2011 GreenInfo Network




















Z:\Projects\SDGE_CNF_ESRP\MXDs\Seeking\Updated_POD\TL629_Mapbook.mxd 4/29/2015

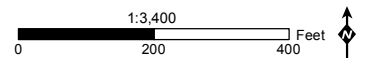


Attachment B.3: TL629 Route Map 19 of 73

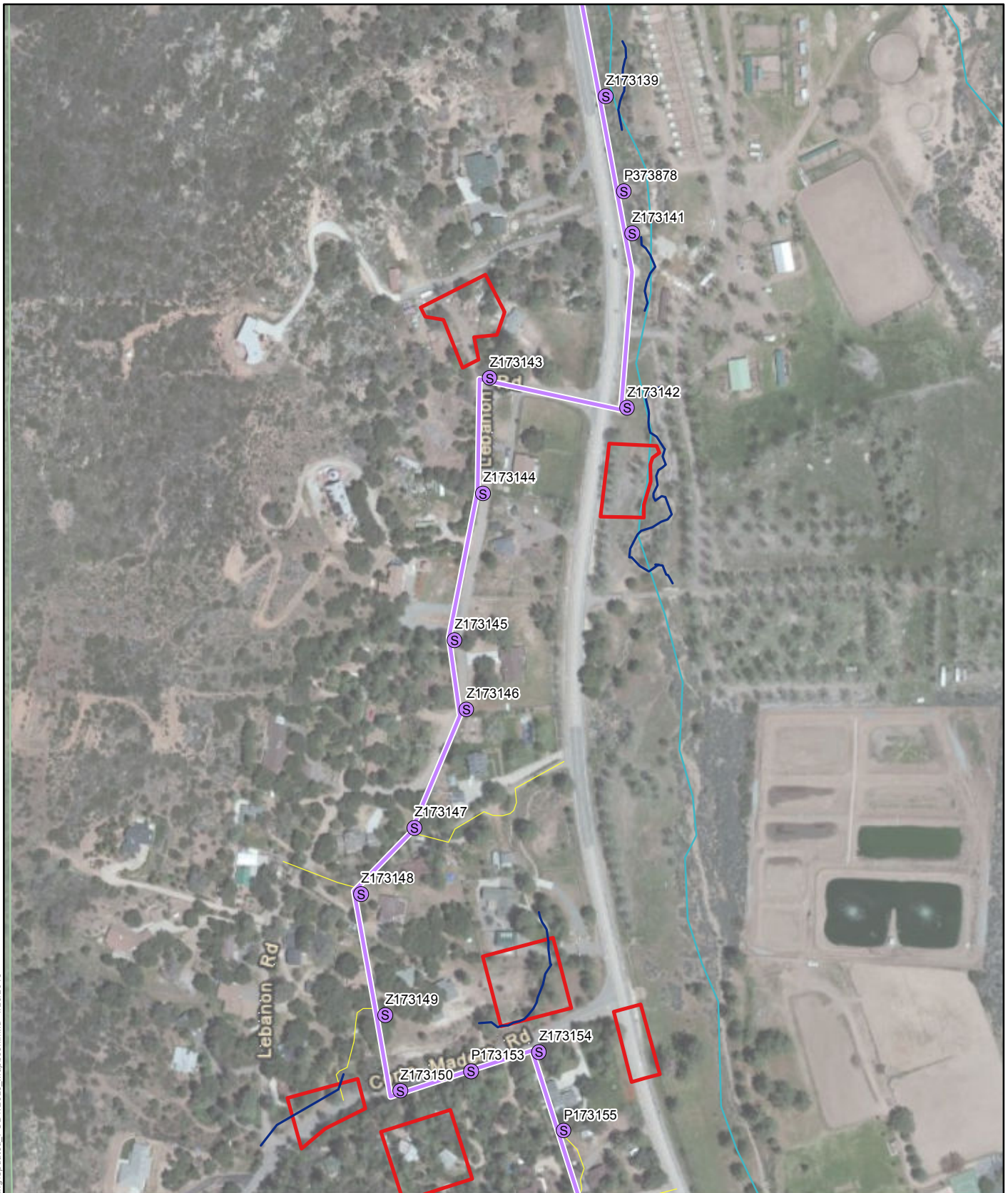
CNF Power Line Replacement Projects

- | | | | |
|---|---|--|---|
|  New Steel Pole |  United States Forest Service |  Fly Yard |  Stream |
|  Removal |  Bureau of Land Management |  Staging Area |  Surveyed Drainage |
|  New Steel |  Bureau of Indian Affairs |  Stringing Site |  Guard Structure |
|  Removal |  California Department of Parks and Recreation |  Access Road | |
|  Undergrounding | | | |
|  Wood-to-Steel Replacement | | | |

Source: SDG&E, 2015; USFS, 2015; CPAD 1.7, 2011 GreenInfo Network



Z:\Projects\SDGE_CNF_ESRP\WXDs\Seeking\Updated_POD\TL629_Mapbook.mxd 4/29/2015

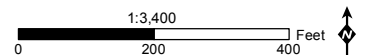


Attachment B.3: TL629 Route Map 20 of 73

CNF Power Line Replacement Projects

- | | | | |
|---------------------------|---|----------------|-------------------|
| New Steel Pole | United States Forest Service | Fly Yard | Stream |
| Removal | Bureau of Land Management | Staging Area | Surveyed Drainage |
| New Steel | Bureau of Indian Affairs | Stringing Site | Guard Structure |
| Removal | California Department of Parks and Recreation | | Access Road |
| Undergrounding | | | |
| Wood-to-Steel Replacement | | | |

Source: SDG&E, 2015; USFS, 2015; CPAD 1.7, 2011 GreenInfo Network





Attachment B.3: TL629 Route Map 21 of 73

CNF Power Line Replacement Projects


- New Steel Pole
- Removal
- New Steel
- Removal
- Undergrounding
- Wood-to-Steel Replacement

- United States Forest Service
- Bureau of Land Management
- Bureau of Indian Affairs
- California Department of Parks and Recreation

- Fly Yard
- Staging Area
- Stringing Site

- ~ Stream
- ~ Surveyed Drainage
- Guard Structure
- Access Road

Source: SDG&E, 2015; USFS, 2015; CPAD 1.7, 2011 GreenInfo Network



Z:\Projects\SDGE_CNF_ESRP\WXDs\Seiking\Updated_POD\TL629_Mapbook.mxd 4/29/2015




Attachment B.3: TL629 Route Map 22 of 73

CNF Power Line Replacement Projects

- | | | | |
|---------------------------|---|----------------|-------------------|
| New Steel Pole | United States Forest Service | Fly Yard | Stream |
| Removal | Bureau of Land Management | Staging Area | Surveyed Drainage |
| New Steel | Bureau of Indian Affairs | Stringing Site | Guard Structure |
| Removal | California Department of Parks and Recreation | Access Road | |
| Undergrounding | | | |
| Wood-to-Steel Replacement | | | |


















Source: SDG&E, 2015; USFS, 2015; CPAD 1.7, 2011 GreenInfo Network






Attachment B.3: TL629 Route Map 23 of 73

CNF Power Line Replacement Projects

- | | | | |
|---|---|--|--|
|  New Steel Pole |  United States Forest Service |  Fly Yard |  Stream |
|  Removal |  Bureau of Land Management |  Staging Area |  Surveyed Drainage |
|  New Steel |  Bureau of Indian Affairs |  Stringing Site |  Guard Structure |
|  Removal |  California Department of Parks and Recreation | |  Access Road |
|  Undergrounding | | | |
|  Wood-to-Steel Replacement | | | |


















Source: SDG&E, 2015; USFS, 2015; CPAD 1.7, 2011 GreenInfo Network



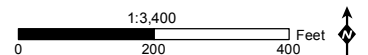


Attachment B.3: TL629 Route Map 24 of 73

CNF Power Line Replacement Projects

- | | | | |
|---|---|--|---|
|  New Steel Pole |  United States Forest Service |  Fly Yard |  Stream |
|  Removal |  Bureau of Land Management |  Staging Area |  Surveyed Drainage |
|  New Steel |  Bureau of Indian Affairs |  Stringing Site |  Guard Structure |
|  Removal |  California Department of Parks and Recreation | |  Access Road |
|  Undergrounding | | | |
|  Wood-to-Steel Replacement | | | |

Source: SDG&E, 2015; USFS, 2015; CPAD 1.7, 2011 GreenInfo Network



Z:\Projects\SDGE_CNF_ESRPMXD\Saving\Updated_POD\TL629_Mapbook.mxd 4/29/2015

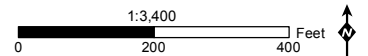


Attachment B.3: TL629 Route Map 26 of 73

CNF Power Line Replacement Projects

- | | | | |
|---------------------------|---|----------------|-------------------|
| New Steel Pole | United States Forest Service | Fly Yard | Stream |
| Removal | Bureau of Land Management | Staging Area | Surveyed Drainage |
| New Steel | Bureau of Indian Affairs | Stringing Site | Guard Structure |
| Removal | California Department of Parks and Recreation | Access Road | |
| Undergrounding | | | |
| Wood-to-Steel Replacement | | | |

Source: SDG&E, 2015; USFS, 2015; CPAD 1.7, 2011 GreenInfo Network



Z:\Projects\SDGE_CNF_ESRP\XDs\Seiking\Updated_POD\TL629_Mapbook.mxd 4/29/2015

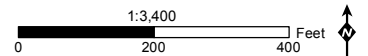


Attachment B.3: TL629 Route Map 27 of 73

CNF Power Line Replacement Projects

- | | | | |
|---------------------------|---|----------------|-------------------|
| New Steel Pole | United States Forest Service | Fly Yard | Stream |
| Removal | Bureau of Land Management | Staging Area | Surveyed Drainage |
| New Steel | Bureau of Indian Affairs | Stringing Site | Guard Structure |
| Removal | California Department of Parks and Recreation | Access Road | |
| Undergrounding | | | |
| Wood-to-Steel Replacement | | | |

Source: SDG&E, 2015; USFS, 2015; CPAD 1.7, 2011 GreenInfo Network



Z:\Projects\SDGE_CNF_ESRP\MXDs\Seiking\Updated_POD\TL629_Mapbook.mxd 4/29/2015

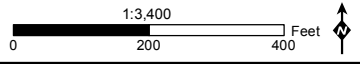


Attachment B.3: TL629 Route Map 28 of 73

CNF Power Line Replacement Projects

- | | | | |
|---------------------------|---|----------------|-------------------|
| New Steel Pole | United States Forest Service | Fly Yard | Stream |
| Removal | Bureau of Land Management | Staging Area | Surveyed Drainage |
| New Steel | Bureau of Indian Affairs | Stringing Site | Guard Structure |
| Removal | California Department of Parks and Recreation | | Access Road |
| Undergrounding | | | |
| Wood-to-Steel Replacement | | | |

Source: SDG&E, 2015; USFS, 2015; CPAD 1.7, 2011 GreenInfo Network



Z:\Projects\SDGE_CNF_ESRP\MapDocs\Tasking\Updated_POD\TL629_Mapbook.mxd 4/29/2015




Attachment B.3: TL629 Route Map 29 of 73

CNF Power Line Replacement Projects

- | | | | |
|---------------------------|---|----------------|-------------------|
| New Steel Pole | United States Forest Service | Fly Yard | Stream |
| Removal | Bureau of Land Management | Staging Area | Surveyed Drainage |
| New Steel | Bureau of Indian Affairs | Stringing Site | Guard Structure |
| Removal | California Department of Parks and Recreation | Access Road | |
| Undergrounding | | | |
| Wood-to-Steel Replacement | | | |

Source: SDG&E, 2015; USFS, 2015; CPAD 1.7, 2011 GreenInfo Network








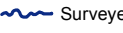











Z:\Projects\SDGE_CNF_ESRPMXD\Saving\Updated_POD\TL629_Mapbook.mxd 4/29/2015

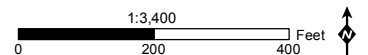


Attachment B.3: TL629 Route Map 30 of 73

CNF Power Line Replacement Projects

| | | | |
|---|---|--|--|
|  New Steel Pole |  United States Forest Service |  Fly Yard |  Stream |
|  Removal |  Bureau of Land Management |  Staging Area |  Surveyed Drainage |
|  New Steel |  Bureau of Indian Affairs |  Stringing Site |  Guard Structure |
|  Removal |  California Department of Parks and Recreation | |  Access Road |
|  Undergrounding | | | |
|  Wood-to-Steel Replacement | | | |

Source: SDG&E, 2015; USFS, 2015; CPAD 1.7, 2011 GreenInfo Network



Z:\Projects\SDGE_CNF_ESRPM\XDS\Seeking\Updated_POD\TL629_Mapbook.mxd 4/29/2015




Attachment B.3: TL629 Route Map 31 of 73

CNF Power Line Replacement Projects

- | | | | |
|---------------------------|---|----------------|-------------------|
| New Steel Pole | United States Forest Service | Fly Yard | Stream |
| Removal | Bureau of Land Management | Staging Area | Surveyed Drainage |
| New Steel | Bureau of Indian Affairs | Stringing Site | Guard Structure |
| Removal | California Department of Parks and Recreation | Access Road | |
| Undergrounding | | | |
| Wood-to-Steel Replacement | | | |

Source: SDG&E, 2015; USFS, 2015; CPAD 1.7, 2011 GreenInfo Network



Z:\Projects\SDGE_CNF_ESRP\MXDs\Tasking\Updated_POD\TL629_Mapbook.mxd 4/29/2015

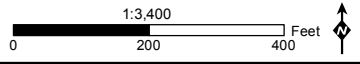


Attachment B.3: TL629 Route Map 32 of 73

CNF Power Line Replacement Projects

- | | | | |
|---------------------------|---|----------------|-------------------|
| New Steel Pole | United States Forest Service | Fly Yard | Stream |
| Removal | Bureau of Land Management | Staging Area | Surveyed Drainage |
| New Steel | Bureau of Indian Affairs | Stringing Site | Guard Structure |
| Removal | California Department of Parks and Recreation | | Access Road |
| Undergrounding | | | |
| Wood-to-Steel Replacement | | | |

Source: SDG&E, 2015; USFS, 2015; CPAD 1.7, 2011 GreenInfo Network




















Z:\Projects\SDGE_CNF_ESRPM\XDS\Seeking\Updated_POD\TL629_Mapbook.mxd 4/29/2015

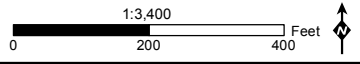


Attachment B.3: TL629 Route Map 33 of 73

CNF Power Line Replacement Projects

- | | | | |
|---|---|--|---|
|  New Steel Pole |  United States Forest Service |  Fly Yard |  Stream |
|  Removal |  Bureau of Land Management |  Staging Area |  Surveyed Drainage |
|  New Steel |  Bureau of Indian Affairs |  Stringing Site |  Guard Structure |
|  Removal |  California Department of Parks and Recreation |  Access Road | |
|  Undergrounding | | | |
|  Wood-to-Steel Replacement | | | |

Source: SDG&E, 2015; USFS, 2015; CPAD 1.7, 2011 GreenInfo Network



Z:\Projects\SDGE_CNF_ESRP\WXDs\Seiking\Updated_POD\TL629_Mapbook.mxd 4/29/2015

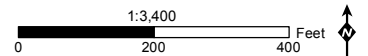


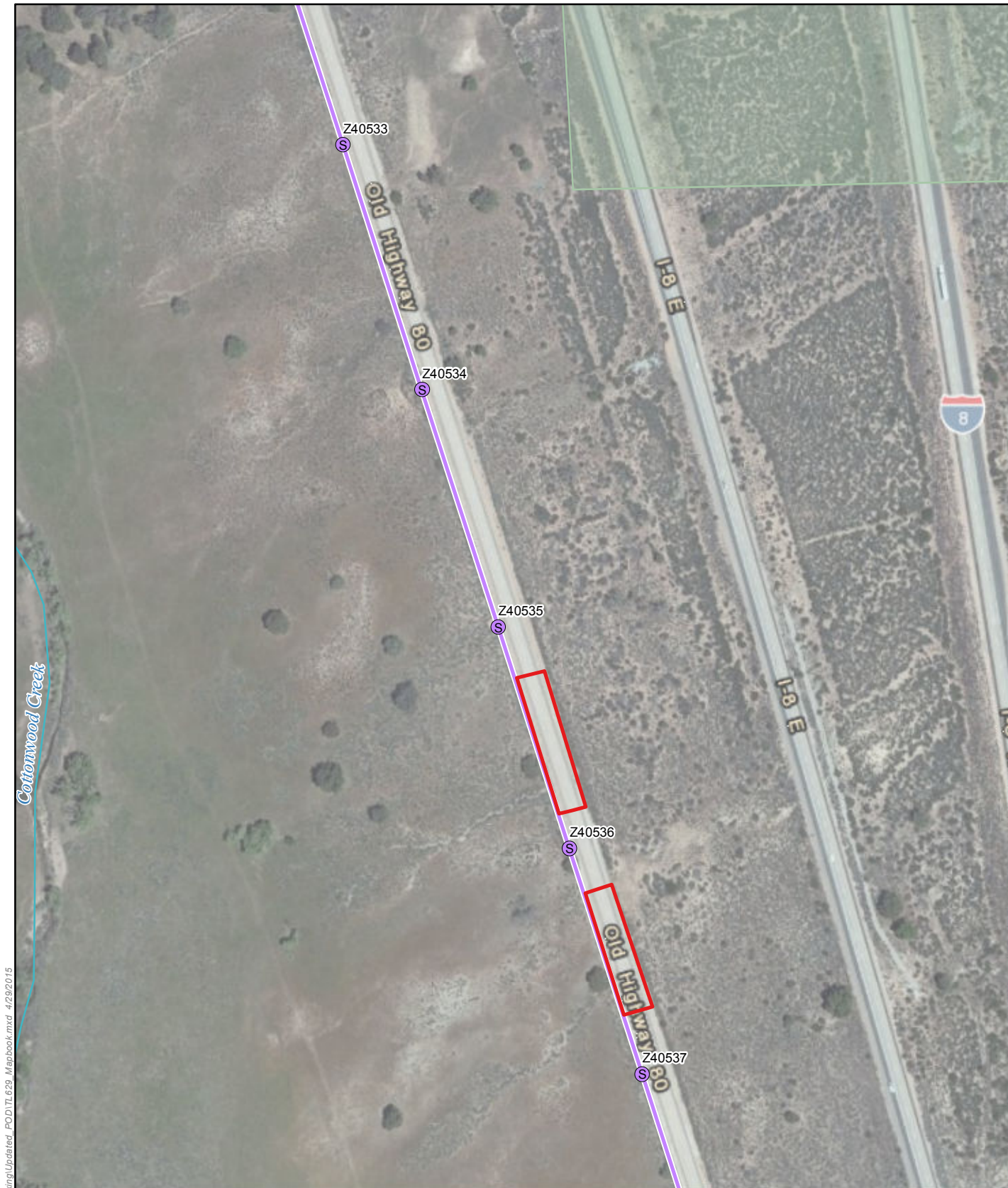
Attachment B.3: TL629 Route Map 34 of 73

CNF Power Line Replacement Projects

- | | | | |
|---------------------------|---|----------------|-------------------|
| New Steel Pole | United States Forest Service | Fly Yard | Stream |
| Removal | Bureau of Land Management | Staging Area | Surveyed Drainage |
| New Steel | Bureau of Indian Affairs | Stringing Site | Guard Structure |
| Removal | California Department of Parks and Recreation | Access Road | |
| Undergrounding | | | |
| Wood-to-Steel Replacement | | | |

Source: SDG&E, 2015; USFS, 2015; CPAD 1.7, 2011 GreenInfo Network






















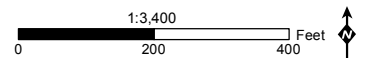
Z:\Projects\SDGE_CNF_ESRP\WXDs\Seeking\Updated_POD\TL629_Mapbook.mxd 4/29/2015

Attachment B.3: TL629 Route Map 35 of 73

CNF Power Line Replacement Projects

- | | | | |
|---|---|--|---|
|  New Steel Pole |  United States Forest Service |  Fly Yard |  Stream |
|  Removal |  Bureau of Land Management |  Staging Area |  Surveyed Drainage |
|  New Steel |  Bureau of Indian Affairs |  Stringing Site |  Guard Structure |
|  Removal |  California Department of Parks and Recreation | |  Access Road |
|  Undergrounding | | | |
|  Wood-to-Steel Replacement | | | |

Source: SDG&E, 2015; USFS, 2015; CPAD 1.7, 2011 GreenInfo Network




















Z:\Projects\SDGE_CNF_ESRP\WXS\Saving\Updated_POD\TL629_Mapbook.mxd 4/29/2015

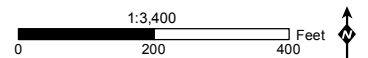


Attachment B.3: TL629 Route Map 36 of 73

CNF Power Line Replacement Projects

- | | | | |
|---|---|--|---|
|  New Steel Pole |  United States Forest Service |  Fly Yard |  Stream |
|  Removal |  Bureau of Land Management |  Staging Area |  Surveyed Drainage |
|  New Steel |  Bureau of Indian Affairs |  Stringing Site |  Guard Structure |
|  Removal |  California Department of Parks and Recreation | |  Access Road |
|  Undergrounding | | | |
|  Wood-to-Steel Replacement | | | |

Source: SDG&E, 2015; USFS, 2015; CPAD 1.7, 2011 GreenInfo Network








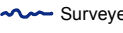











Z:\Projects\SDGE_CNF_ESRPMXD\Saving\Updated_POD\TL629_Mapbook.mxd 4/29/2015

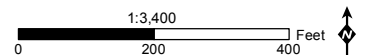


Attachment B.3: TL629 Route Map 37 of 73

CNF Power Line Replacement Projects

- | | | | |
|---|---|--|--|
|  New Steel Pole |  United States Forest Service |  Fly Yard |  Stream |
|  Removal |  Bureau of Land Management |  Staging Area |  Surveyed Drainage |
|  New Steel |  Bureau of Indian Affairs |  Stringing Site |  Guard Structure |
|  Removal |  California Department of Parks and Recreation |  Access Road | |
|  Undergrounding | | | |
|  Wood-to-Steel Replacement | | | |

Source: SDG&E, 2015; USFS, 2015; CPAD 1.7, 2011 GreenInfo Network



Z:\Projects\SDGE_CNF_ESRP\WXDs\SeKind\Updated_POD\TL629_Mapbook.mxd 4/29/2015



Attachment B.3: TL629 Route Map 38 of 73

CNF Power Line Replacement Projects

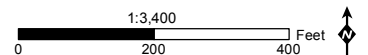
- New Steel Pole
- Removal
- New Steel
- Removal
- Undergrounding
- Wood-to-Steel Replacement

- United States Forest Service
- Bureau of Land Management
- Bureau of Indian Affairs
- California Department of Parks and Recreation

- Fly Yard
- Staging Area
- Stringing Site

- Stream
- Surveyed Drainage
- Guard Structure
- Access Road

Source: SDG&E, 2015; USFS, 2015; CPAD 1.7, 2011 GreenInfo Network



Z:\Projects\SDGE_CNF_ESRPMXD\SavingUpdated_POD\TL629_Mapbook.mxd 4/29/2015



Attachment B.3: TL629 Route Map 39 of 73

CNF Power Line Replacement Projects

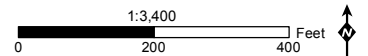
- (N) New Steel Pole
- (R) Removal
- New Steel
- Removal
- Undergrounding
- (S) Wood-to-Steel Replacement

- United States Forest Service
- Bureau of Land Management
- Bureau of Indian Affairs
- California Department of Parks and Recreation

- Fly Yard
- Staging Area
- Stringing Site

- Stream
- Surveyed Drainage
- Guard Structure
- Access Road

Source: SDG&E, 2015; USFS, 2015; CPAD 1.7, 2011 GreenInfo Network



Z:\Projects\SDGE_CNF_ESRP\MXDs\Seeking\Updated_POD\TL629_Mapbook.mxd 4/29/2015

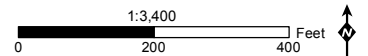


Attachment B.3: TL629 Route Map 40 of 73

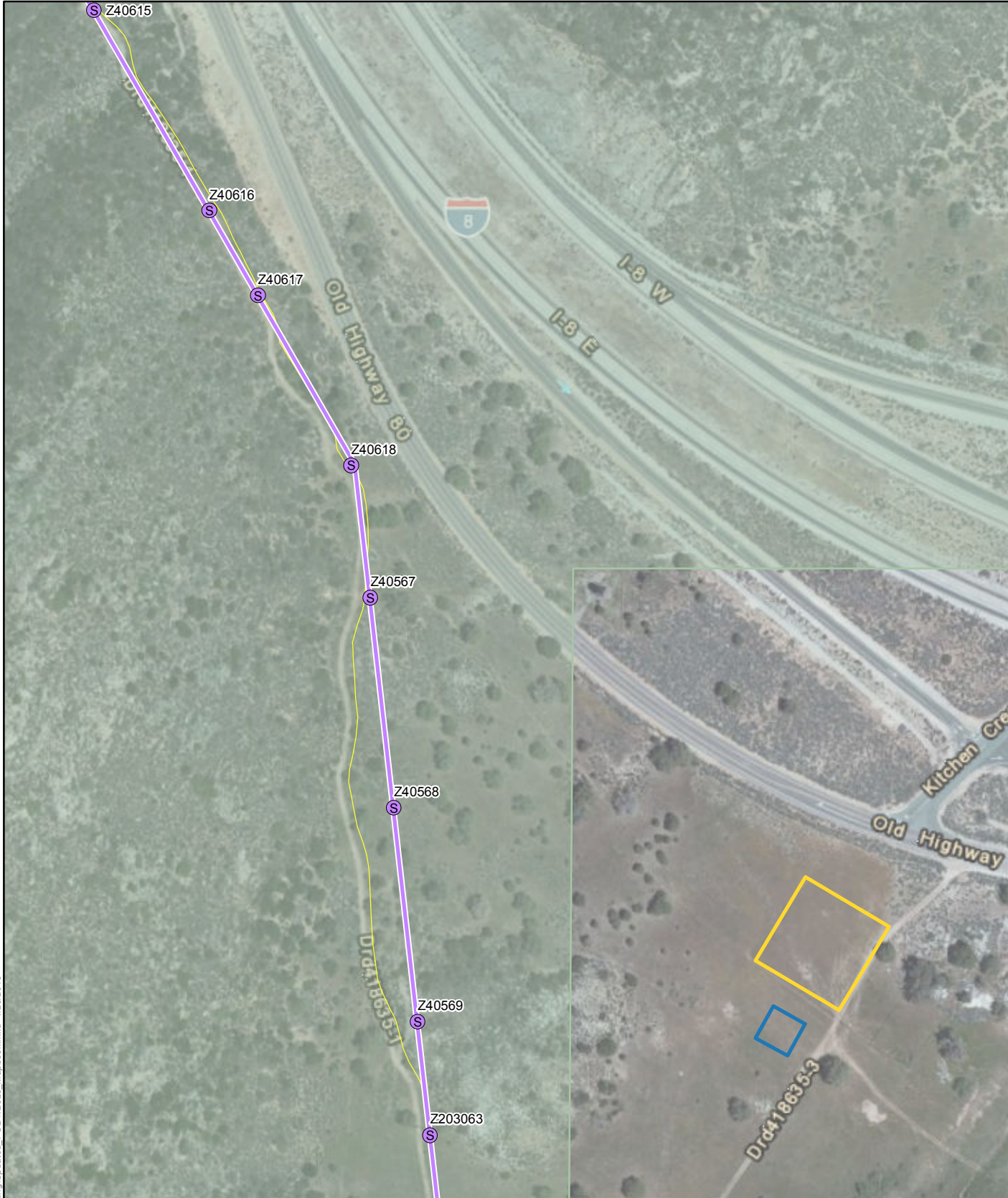
CNF Power Line Replacement Projects

- | | | | |
|---------------------------|---|----------------|-------------------|
| New Steel Pole | United States Forest Service | Fly Yard | Stream |
| Removal | Bureau of Land Management | Staging Area | Surveyed Drainage |
| New Steel | Bureau of Indian Affairs | Stringing Site | Guard Structure |
| Removal | California Department of Parks and Recreation | Access Road | |
| Undergrounding | | | |
| Wood-to-Steel Replacement | | | |

Source: SDG&E, 2015; USFS, 2015; CPAD 1.7, 2011 GreenInfo Network



Z:\Projects\SDGE_CNF_ESRP\XDs\Seeking\Updated_POD\TL629_Mapbook.mxd 4/29/2015

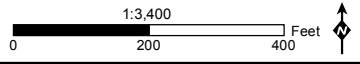


Attachment B.3: TL629 Route Map 41 of 73

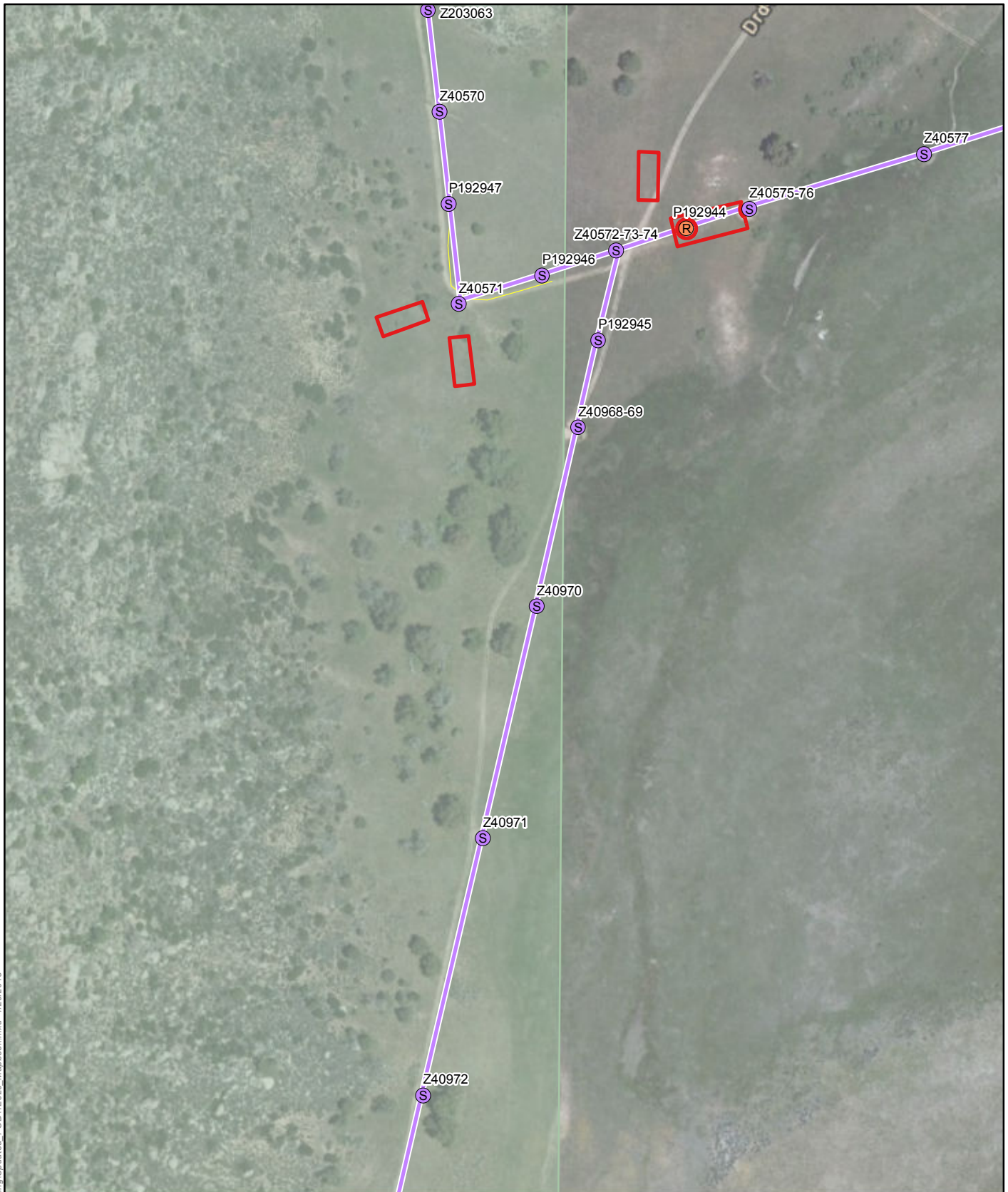
CNF Power Line Replacement Projects

- | | | | |
|---------------------------|---|----------------|-------------------|
| New Steel Pole | United States Forest Service | Fly Yard | Stream |
| Removal | Bureau of Land Management | Staging Area | Surveyed Drainage |
| New Steel | Bureau of Indian Affairs | Stringing Site | Guard Structure |
| Removal | California Department of Parks and Recreation | | Access Road |
| Undergrounding | | | |
| Wood-to-Steel Replacement | | | |

Source: SDG&E, 2015; USFS, 2015; CPAD 1.7, 2011 GreenInfo Network



Z:\Projects\SDGE_CNF_ESRPMXD\SavingUpdated_POD\TL629_Mapbook.mxd 4/29/2015

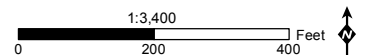


Attachment B.3: TL629 Route Map 42 of 73

CNF Power Line Replacement Projects

- | | | | |
|---------------------------|---|----------------|-------------------|
| New Steel Pole | United States Forest Service | Fly Yard | Stream |
| Removal | Bureau of Land Management | Staging Area | Surveyed Drainage |
| New Steel | Bureau of Indian Affairs | Stringing Site | Guard Structure |
| Removal | California Department of Parks and Recreation | Access Road | |
| Undergrounding | | | |
| Wood-to-Steel Replacement | | | |

Source: SDG&E, 2015; USFS, 2015; CPAD 1.7, 2011 GreenInfo Network



Z:\Projects\SDGE_CNF_ESRPMXD\SavingUpdated_POD\TL629_Mapbook.mxd 4/29/2015

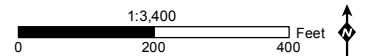


Attachment B.3: TL629 Route Map 43 of 73

CNF Power Line Replacement Projects

- | | | | |
|---------------------------|---|----------------|-------------------|
| New Steel Pole | United States Forest Service | Fly Yard | Stream |
| Removal | Bureau of Land Management | Staging Area | Surveyed Drainage |
| New Steel | Bureau of Indian Affairs | Stringing Site | Guard Structure |
| Removal | California Department of Parks and Recreation | Access Road | |
| Undergrounding | | | |
| Wood-to-Steel Replacement | | | |

Source: SDG&E, 2015; USFS, 2015; CPAD 1.7, 2011 GreenInfo Network



Z:\Projects\SDGE_CNF_ESRPM\XDS\Seeking\Updated_POD\TL629_Mapbook.mxd 4/29/2015

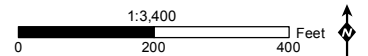


Attachment B.3: TL629 Route Map 44 of 73

CNF Power Line Replacement Projects

- | | | | |
|---------------------------|---|----------------|-------------------|
| New Steel Pole | United States Forest Service | Fly Yard | Stream |
| Removal | Bureau of Land Management | Staging Area | Surveyed Drainage |
| New Steel | Bureau of Indian Affairs | Stringing Site | Guard Structure |
| Removal | California Department of Parks and Recreation | | Access Road |
| Undergrounning | | | |
| Wood-to-Steel Replacement | | | |

Source: SDG&E, 2015; USFS, 2015; CPAD 1.7, 2011 GreenInfo Network



Z:\Projects\SDGE_CNF_ESR\PMX\Drawings\Updated_POD\TL629_Mapbook.mxd 4/29/2015

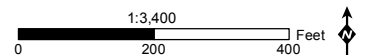


Attachment B.3: TL629 Route Map 45 of 73

CNF Power Line Replacement Projects

- | | | | |
|---------------------------|---|----------------|-------------------|
| New Steel Pole | United States Forest Service | Fly Yard | Stream |
| Removal | Bureau of Land Management | Staging Area | Surveyed Drainage |
| New Steel | Bureau of Indian Affairs | Stringing Site | Guard Structure |
| Removal | California Department of Parks and Recreation | Access Road | |
| Undergrounding | | | |
| Wood-to-Steel Replacement | | | |

Source: SDG&E, 2015; USFS, 2015; CPAD 1.7, 2011 GreenInfo Network



Z:\Projects\SDGE_CNF_ESR\PMX\GIS\Mapbook\Updated_POD\TL629_Mapbook.mxd 4/29/2015



Attachment B.3: TL629 Route Map 46 of 73

CNF Power Line Replacement Projects

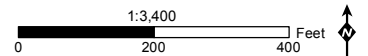
- New Steel Pole
- Removal
- New Steel
- Removal
- Undergrounding
- Wood-to-Steel Replacement

- United States Forest Service
- Bureau of Land Management
- Bureau of Indian Affairs
- California Department of Parks and Recreation

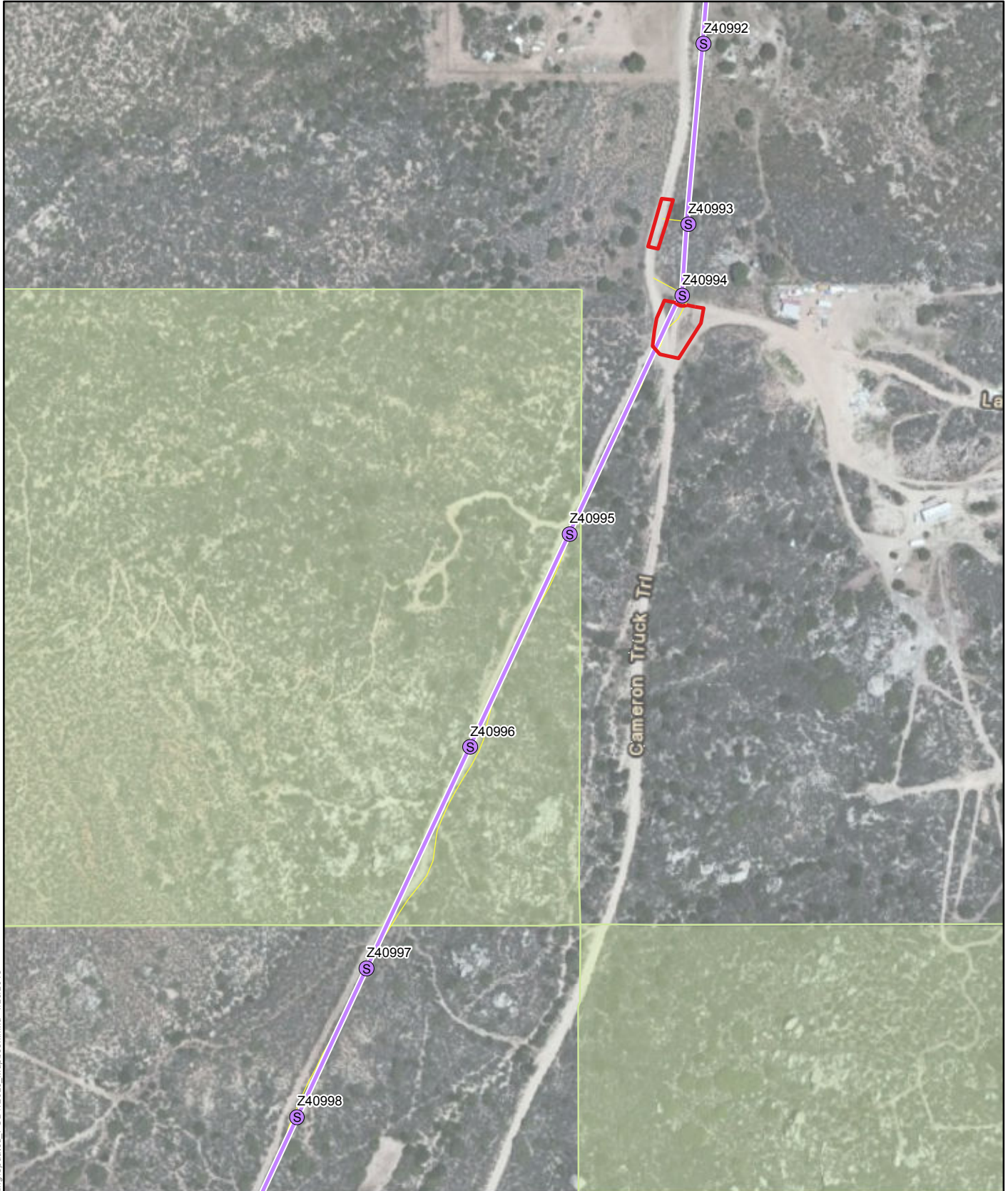
- Fly Yard
- Staging Area
- Stringing Site

- Stream
- Surveyed Drainage
- Guard Structure
- Access Road

Source: SDG&E, 2015; USFS, 2015; CPAD 1.7, 2011 GreenInfo Network



Z:\Projects\SDGE_CNF_ESRP\XDs\SavingUpdated_POD\TL629_Mapbook.mxd 4/29/2015

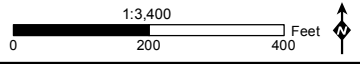


Attachment B.3: TL629 Route Map 47 of 73

CNF Power Line Replacement Projects

- | | | | |
|---------------------------|---|----------------|-------------------|
| New Steel Pole | United States Forest Service | Fly Yard | Stream |
| Removal | Bureau of Land Management | Staging Area | Surveyed Drainage |
| New Steel | Bureau of Indian Affairs | Stringing Site | Guard Structure |
| Removal | California Department of Parks and Recreation | Access Road | |
| Undergrounding | | | |
| Wood-to-Steel Replacement | | | |

Source: SDG&E, 2015; USFS, 2015; CPAD 1.7, 2011 GreenInfo Network



Z:\Projects\SDGE_CNF_ESRP\MXDs\SeKing\Updated_POD\TL629_Mapbook.mxd 4/29/2015

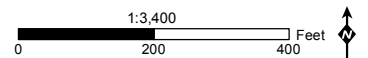


Attachment B.3: TL629 Route Map 48 of 73

CNF Power Line Replacement Projects

- | | | | |
|---------------------------|---|----------------|-------------------|
| New Steel Pole | United States Forest Service | Fly Yard | Stream |
| Removal | Bureau of Land Management | Staging Area | Surveyed Drainage |
| New Steel | Bureau of Indian Affairs | Stringing Site | Guard Structure |
| Removal | California Department of Parks and Recreation | Access Road | |
| Undergrounding | | | |
| Wood-to-Steel Replacement | | | |

Source: SDG&E, 2015; USFS, 2015; CPAD 1.7, 2011 GreenInfo Network



Z:\Projects\SDGE_CNF_ESRP\MXDs\Seiking\Updated POD\TL629_Mapbook.mxd 4/29/2015

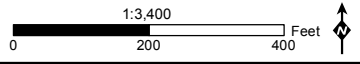


Attachment B.3: TL629 Route Map 49 of 73

CNF Power Line Replacement Projects

- | | | | |
|---------------------------|---|----------------|-------------------|
| New Steel Pole | United States Forest Service | Fly Yard | Stream |
| Removal | Bureau of Land Management | Staging Area | Surveyed Drainage |
| New Steel | Bureau of Indian Affairs | Stringing Site | Guard Structure |
| Removal | California Department of Parks and Recreation | Access Road | |
| Undergrounding | | | |
| Wood-to-Steel Replacement | | | |

Source: SDG&E, 2015; USFS, 2015; CPAD 1.7, 2011 GreenInfo Network















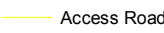
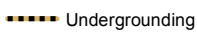



Z:\Projects\SDGE_CNF_ESRPMXD\SavingUpdated_POD\TL629_Mapbook.mxd 4/29/2015

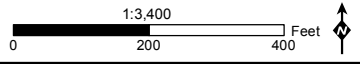


Attachment B.3: TL629 Route Map 50 of 73

CNF Power Line Replacement Projects

- | | | | |
|---|---|--|--|
|  New Steel Pole |  United States Forest Service |  Fly Yard |  Stream |
|  Removal |  Bureau of Land Management |  Staging Area |  Surveyed Drainage |
|  New Steel |  Bureau of Indian Affairs |  Stringing Site |  Guard Structure |
|  Removal |  California Department of Parks and Recreation |  Access Road | |
|  Undergrounding | | | |
|  Wood-to-Steel Replacement | | | |

Source: SDG&E, 2015; USFS, 2015; CPAD 1.7, 2011 GreenInfo Network




















Z:\Projects\SDGE_CNF_ESRP\WXDs\Seeking\Updated POD\TL629_Mapbook.mxd 4/29/2015

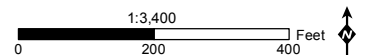


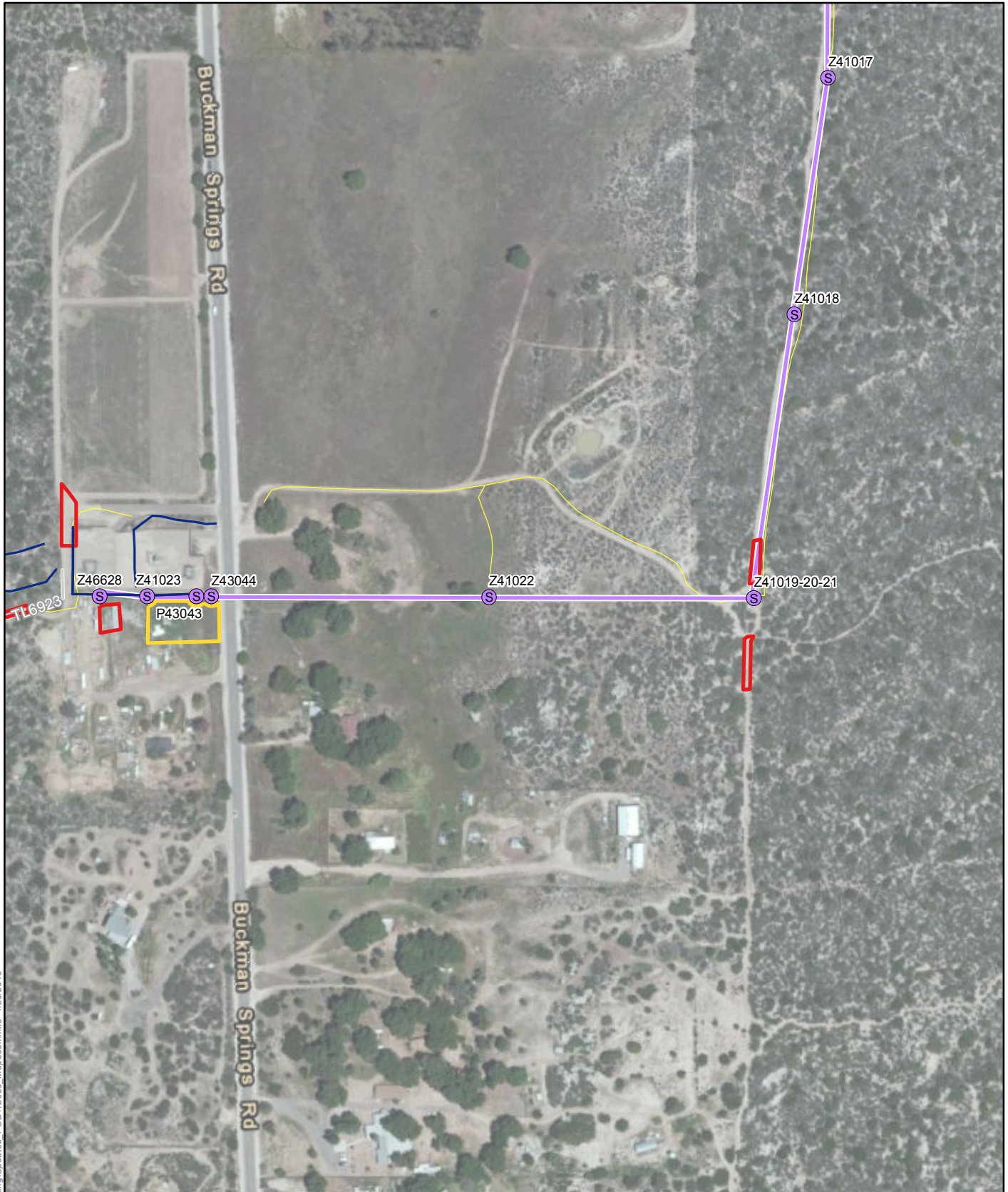
Attachment B.3: TL629 Route Map 51 of 73

CNF Power Line Replacement Projects

- | | | | |
|---|---|--|---|
|  New Steel Pole |  United States Forest Service |  Fly Yard |  Stream |
|  Removal |  Bureau of Land Management |  Staging Area |  Surveyed Drainage |
|  New Steel |  Bureau of Indian Affairs |  Stringing Site |  Guard Structure |
|  Removal |  California Department of Parks and Recreation | |  Access Road |
|  Undergrounding | | | |
|  Wood-to-Steel Replacement | | | |


















Source: SDG&E, 2015; USFS, 2015; CPAD 1.7, 2011 GreenInfo Network






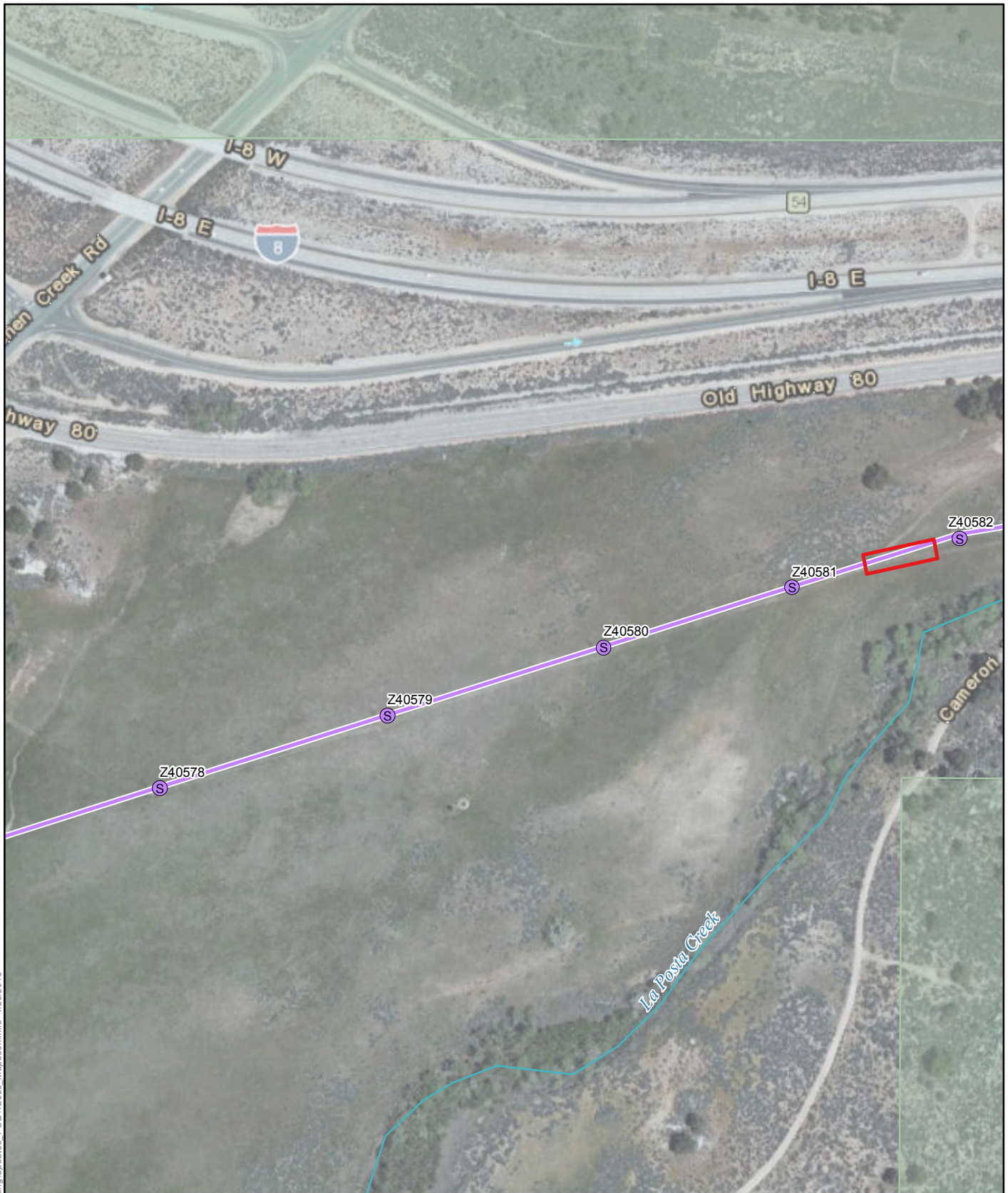
Attachment B.3: TL629 Route Map 52 of 73

CNF Power Line Replacement Projects

- | | | | |
|---|---|--|--|
|  New Steel Pole |  United States Forest Service |  Fly Yard |  Stream |
|  Removal |  Bureau of Land Management |  Staging Area |  Surveyed Drainage |
|  New Steel |  Bureau of Indian Affairs |  Stringing Site |  Guard Structure |
|  Removal |  California Department of Parks and Recreation |  Access Road | |
|  Undergrounding | | | |
|  Wood-to-Steel Replacement | | | |

Source: SDG&E, 2015; USFS, 2015; CPAD 1.7, 2011 GreenInfo Network






Attachment B.3: TL629 Route Map 53 of 73

CNF Power Line Replacement Projects

- | | | | |
|---------------------------|---|----------------|-------------------|
| New Steel Pole | United States Forest Service | Fly Yard | Stream |
| Removal | Bureau of Land Management | Staging Area | Surveyed Drainage |
| New Steel | Bureau of Indian Affairs | Stringing Site | Guard Structure |
| Removal | California Department of Parks and Recreation | Access Road | |
| Undergrounding | | | |
| Wood-to-Steel Replacement | | | |

Source: SDG&E, 2015; USFS, 2015; CPAD 1.7, 2011 GreenInfo Network



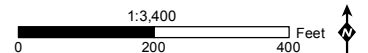


Attachment B.3: TL629 Route Map 54 of 73

CNF Power Line Replacement Projects

- | | | | |
|---------------------------|---|----------------|-------------------|
| New Steel Pole | United States Forest Service | Fly Yard | Stream |
| Removal | Bureau of Land Management | Staging Area | Surveyed Drainage |
| New Steel | Bureau of Indian Affairs | Stringing Site | Guard Structure |
| Removal | California Department of Parks and Recreation | Access Road | |
| Undergrounding | | | |
| Wood-to-Steel Replacement | | | |

Source: SDG&E, 2015; USFS, 2015; CPAD 1.7, 2011 GreenInfo Network






Attachment B.3: TL629 Route Map 55 of 73

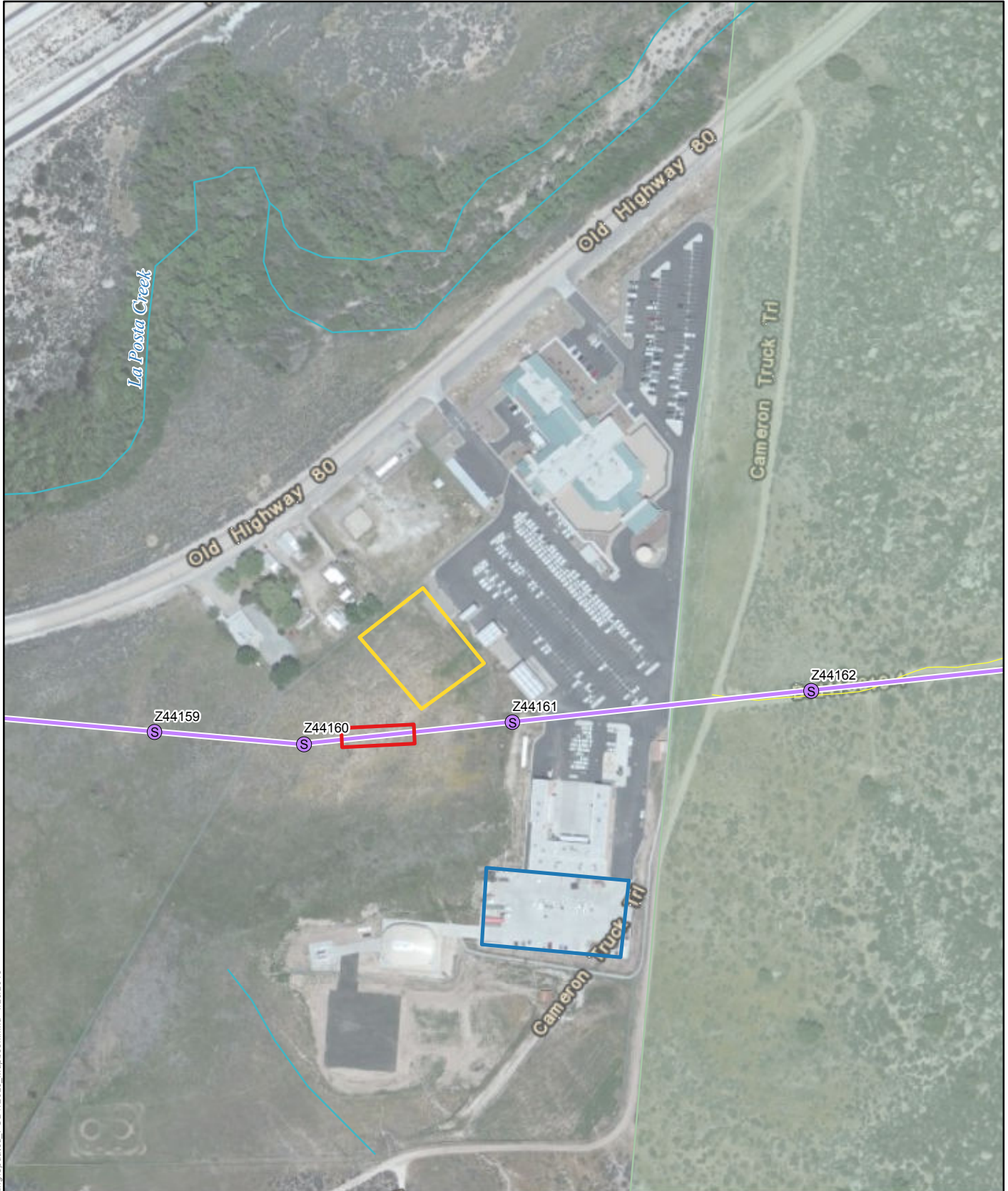
CNF Power Line Replacement Projects

- | | | | |
|---------------------------|---|----------------|-------------------|
| New Steel Pole | United States Forest Service | Fly Yard | Stream |
| Removal | Bureau of Land Management | Staging Area | Surveyed Drainage |
| New Steel | Bureau of Indian Affairs | Stringing Site | Guard Structure |
| Removal | California Department of Parks and Recreation | Access Road | |
| Undergrounding | | | |
| Wood-to-Steel Replacement | | | |

Source: SDG&E, 2015; USFS, 2015; CPAD 1.7, 2011 GreenInfo Network



Z:\Projects\SDGE_CNF_ESRP\MXDs\SeKing\Updated_POD\TL629_Mapbook.mxd 4/29/2015

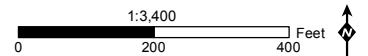


Attachment B.3: TL629 Route Map 56 of 73

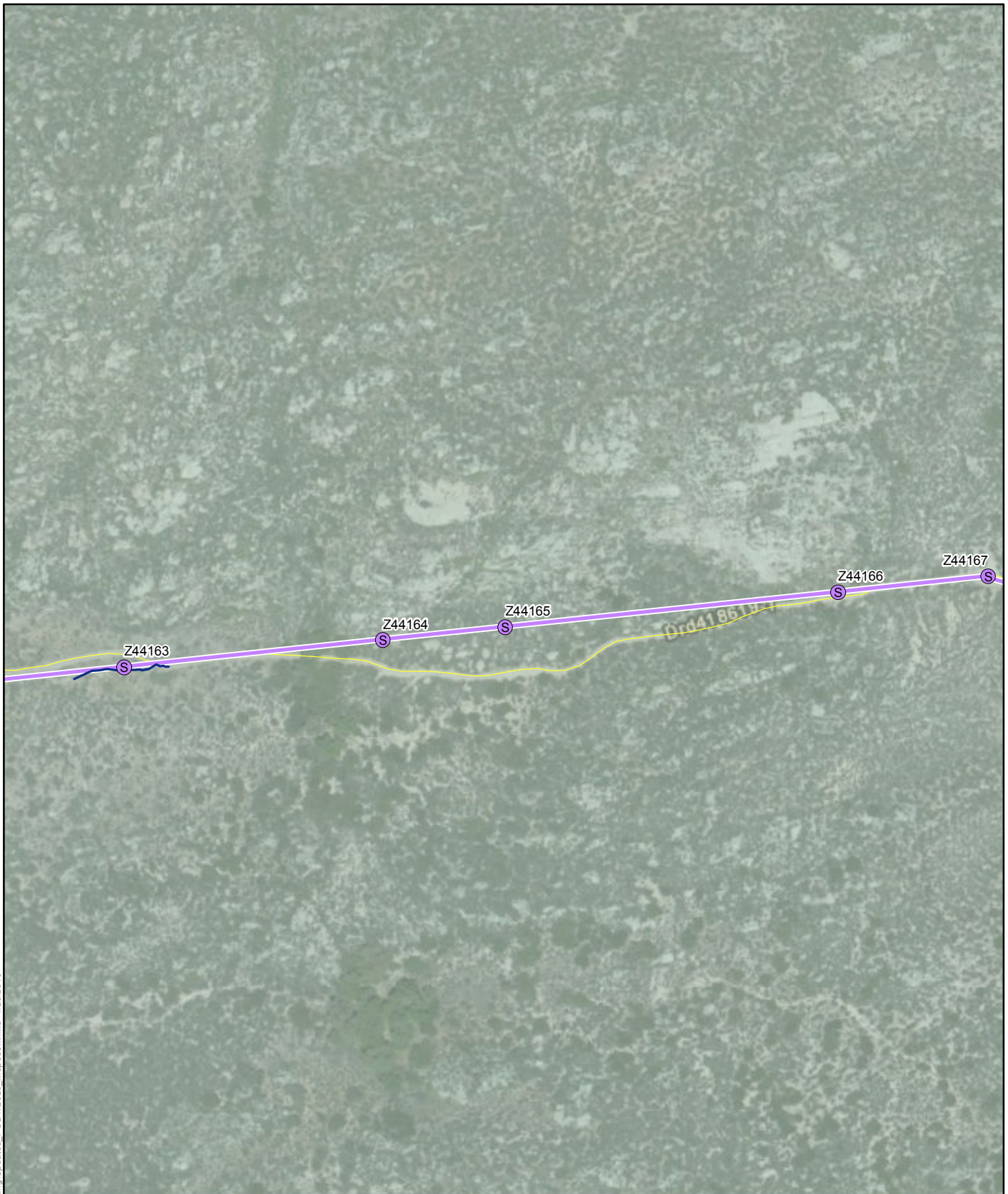
CNF Power Line Replacement Projects

- | | | | |
|---------------------------|---|----------------|-------------------|
| New Steel Pole | United States Forest Service | Fly Yard | Stream |
| Removal | Bureau of Land Management | Staging Area | Surveyed Drainage |
| New Steel | Bureau of Indian Affairs | Stringing Site | Guard Structure |
| Removal | California Department of Parks and Recreation | | Access Road |
| Undergrounding | | | |
| Wood-to-Steel Replacement | | | |

Source: SDG&E, 2015; USFS, 2015; CPAD 1.7, 2011 GreenInfo Network



Z:\Projects\SDGE_CNF_ESRP\MXDs\Saving\Updated_POD\TL629_Mapbook.mxd 4/29/2015




Attachment B.3: TL629 Route Map 57 of 73

CNF Power Line Replacement Projects

- | | | | |
|---------------------------|---|----------------|-------------------|
| New Steel Pole | United States Forest Service | Fly Yard | Stream |
| Removal | Bureau of Land Management | Staging Area | Surveyed Drainage |
| New Steel | Bureau of Indian Affairs | Stringing Site | Guard Structure |
| Removal | California Department of Parks and Recreation | Access Road | |
| Undergrounding | | | |
| Wood-to-Steel Replacement | | | |

Source: SDG&E, 2015; USFS, 2015; CPAD 1.7, 2011 GreenInfo Network



Z:\Projects\SDGE_CNF_ESRPMXD\SavingUpdated_POD\TL629_Mapbook.mxd 4/29/2015




Attachment B.3: TL629 Route Map 58 of 73

CNF Power Line Replacement Projects

| | | | |
|---------------------------|---|----------------|-------------------|
| New Steel Pole | United States Forest Service | Fly Yard | Stream |
| Removal | Bureau of Land Management | Staging Area | Surveyed Drainage |
| New Steel | Bureau of Indian Affairs | Stringing Site | Guard Structure |
| Removal | California Department of Parks and Recreation | Access Road | |
| Undergrounding | | | |
| Wood-to-Steel Replacement | | | |

Source: SDG&E, 2015; USFS, 2015; CPAD 1.7, 2011 GreenInfo Network



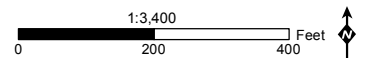


Attachment B.3: TL629 Route Map 59 of 73

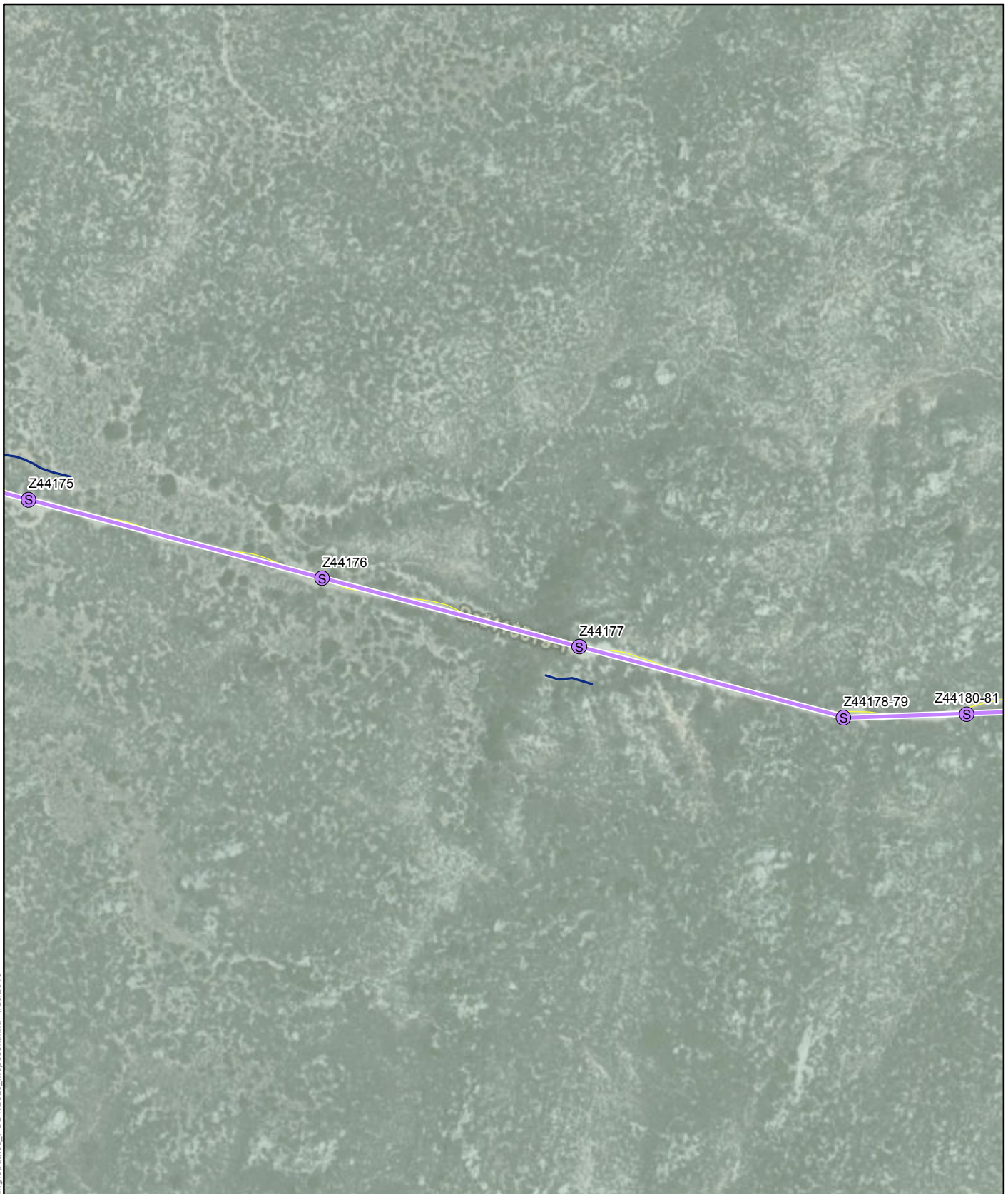
CNF Power Line Replacement Projects

- | | | | |
|---------------------------|---|----------------|-------------------|
| New Steel Pole | United States Forest Service | Fly Yard | Stream |
| Removal | Bureau of Land Management | Staging Area | Surveyed Drainage |
| New Steel | Bureau of Indian Affairs | Stringing Site | Guard Structure |
| Removal | California Department of Parks and Recreation | Access Road | |
| Undergrounding | | | |
| Wood-to-Steel Replacement | | | |

Source: SDG&E, 2015; USFS, 2015; CPAD 1.7, 2011 GreenInfo Network




















Z:\Projects\SDGE_CNF_ESRP\MapDocs\Mapbook\Updated_POD\TL629_Mapbook.mxd 4/29/2015




Attachment B.3: TL629 Route Map 60 of 73

CNF Power Line Replacement Projects

- | | | | |
|---|---|--|---|
|  New Steel Pole |  United States Forest Service |  Fly Yard |  Stream |
|  Removal |  Bureau of Land Management |  Staging Area |  Surveyed Drainage |
|  New Steel |  Bureau of Indian Affairs |  Stringing Site |  Guard Structure |
|  Removal |  California Department of Parks and Recreation |  Access Road | |
|  Undergrounding | | | |
|  Wood-to-Steel Replacement | | | |

Source: SDG&E, 2015; USFS, 2015; CPAD 1.7, 2011 GreenInfo Network



Z:\Projects\SDGE_CNF_ESRP\MXDs\Saving\Updated_POD\TL629_Mapbook.mxd 4/29/2015




Attachment B.3: TL629 Route Map 61 of 73

CNF Power Line Replacement Projects

- | | | | |
|---------------------------|---|----------------|-------------------|
| New Steel Pole | United States Forest Service | Fly Yard | Stream |
| Removal | Bureau of Land Management | Staging Area | Surveyed Drainage |
| New Steel | Bureau of Indian Affairs | Stringing Site | Guard Structure |
| Removal | California Department of Parks and Recreation | Access Road | |
| Undergrounding | | | |
| Wood-to-Steel Replacement | | | |

Source: SDG&E, 2015; USFS, 2015; CPAD 1.7, 2011 GreenInfo Network



Z:\Projects\SDGE_CNF_ESRP\WXDs\SavingUpdated_POD\TL629_Mapbook.mxd 4/29/2015




Attachment B.3: TL629 Route Map 62 of 73

CNF Power Line Replacement Projects

- | | | | |
|---------------------------|---|----------------|-------------------|
| New Steel Pole | United States Forest Service | Fly Yard | Stream |
| Removal | Bureau of Land Management | Staging Area | Surveyed Drainage |
| New Steel | Bureau of Indian Affairs | Stringing Site | Guard Structure |
| Removal | California Department of Parks and Recreation | Access Road | |
| Undergrounding | | | |
| Wood-to-Steel Replacement | | | |

Source: SDG&E, 2015; USFS, 2015; CPAD 1.7, 2011 GreenInfo Network



Z:\Projects\SDGE_CNF_ESRP\MapDocs\Seeking\Updated_POD\TL629_Mapbook.mxd 4/29/2015

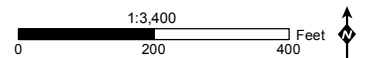


Attachment B.3: TL629 Route Map 63 of 73

CNF Power Line Replacement Projects

- | | | | |
|---------------------------|---|----------------|-------------------|
| New Steel Pole | United States Forest Service | Fly Yard | Stream |
| Removal | Bureau of Land Management | Staging Area | Surveyed Drainage |
| New Steel | Bureau of Indian Affairs | Stringing Site | Guard Structure |
| Removal | California Department of Parks and Recreation | Access Road | |
| Undergrounding | | | |
| Wood-to-Steel Replacement | | | |

Source: SDG&E, 2015; USFS, 2015; CPAD 1.7, 2011 GreenInfo Network



Z:\Projects\SDGE_CNF_ESRP\MXDs\Seismic\Updated_POD\TL629_Mapbook.mxd 4/29/2015




Attachment B.3: TL629 Route Map 64 of 73

CNF Power Line Replacement Projects

- | | | | |
|---------------------------|---|----------------|-------------------|
| New Steel Pole | United States Forest Service | Fly Yard | Stream |
| Removal | Bureau of Land Management | Staging Area | Surveyed Drainage |
| New Steel | Bureau of Indian Affairs | Stringing Site | Guard Structure |
| Removal | California Department of Parks and Recreation | Access Road | |
| Undergrounding | | | |
| Wood-to-Steel Replacement | | | |

Source: SDG&E, 2015; USFS, 2015; CPAD 1.7, 2011 GreenInfo Network



Z:\Projects\SDGE_CNF_ESR\PMX\Drawings\Updated_POD\TL629_Mapbook.mxd 4/29/2015

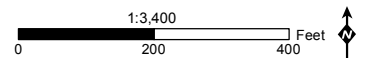


Attachment B.3: TL629 Route Map 65 of 73

CNF Power Line Replacement Projects

- | | | | |
|---------------------------|---|----------------|-------------------|
| New Steel Pole | United States Forest Service | Fly Yard | Stream |
| Removal | Bureau of Land Management | Staging Area | Surveyed Drainage |
| New Steel | Bureau of Indian Affairs | Stringing Site | Guard Structure |
| Removal | California Department of Parks and Recreation | Access Road | |
| Undergrounding | | | |
| Wood-to-Steel Replacement | | | |

Source: SDG&E, 2015; USFS, 2015; CPAD 1.7, 2011 GreenInfo Network






Attachment B.3: TL629 Route Map 66 of 73

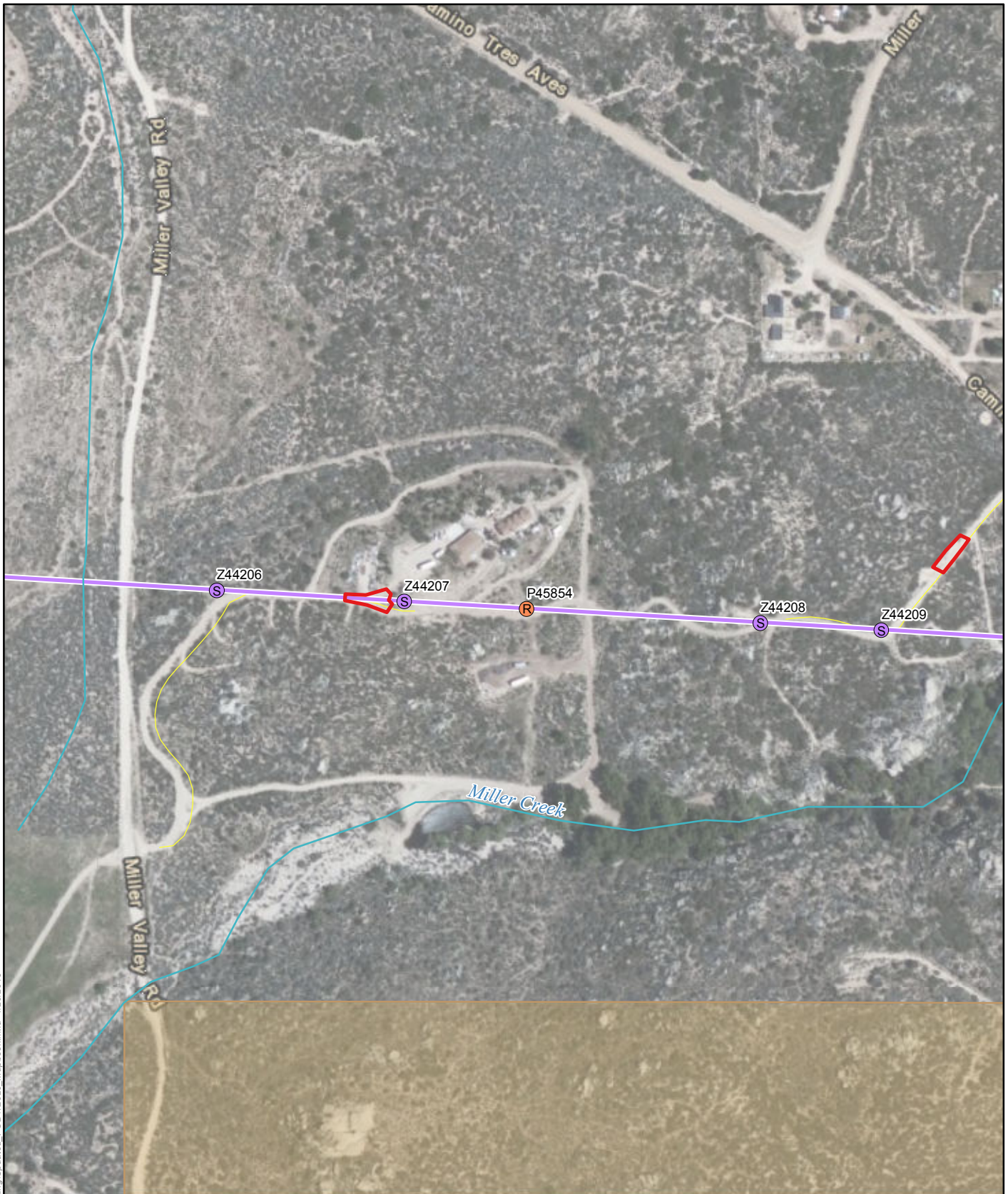
CNF Power Line Replacement Projects

- | | | | |
|---------------------------|---|----------------|-------------------|
| New Steel Pole | United States Forest Service | Fly Yard | Stream |
| Removal | Bureau of Land Management | Staging Area | Surveyed Drainage |
| New Steel | Bureau of Indian Affairs | Stringing Site | Guard Structure |
| Removal | California Department of Parks and Recreation | Access Road | |
| Undergrounding | | | |
| Wood-to-Steel Replacement | | | |

Source: SDG&E, 2015; USFS, 2015; CPAD 1.7, 2011 GreenInfo Network
















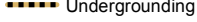



Z:\Projects\SDGE_CNF_ESR\PMX\Drawings\Updated_POD\TL629_Mapbook.mxd 4/29/2015

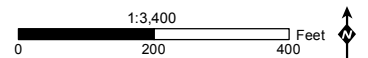


Attachment B.3: TL629 Route Map 67 of 73

CNF Power Line Replacement Projects

- | | | | |
|---|---|--|--|
|  New Steel Pole |  United States Forest Service |  Fly Yard |  Stream |
|  Removal |  Bureau of Land Management |  Staging Area |  Surveyed Drainage |
|  New Steel |  Bureau of Indian Affairs |  Stringing Site |  Guard Structure |
|  Removal |  California Department of Parks and Recreation |  Access Road | |
|  Undergrounding | | | |
|  Wood-to-Steel Replacement | | | |


















Source: SDG&E, 2015; USFS, 2015; CPAD 1.7, 2011 GreenInfo Network



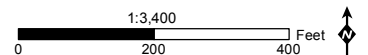


Attachment B.3: TL629 Route Map 68 of 73

CNF Power Line Replacement Projects

- | | | | |
|---|---|--|--|
|  New Steel Pole |  United States Forest Service |  Fly Yard |  Stream |
|  Removal |  Bureau of Land Management |  Staging Area |  Surveyed Drainage |
|  New Steel |  Bureau of Indian Affairs |  Stringing Site |  Guard Structure |
|  Removal |  California Department of Parks and Recreation | |  Access Road |
|  Undergrounding | | | |
|  Wood-to-Steel Replacement | | | |

Source: SDG&E, 2015; USFS, 2015; CPAD 1.7, 2011 GreenInfo Network



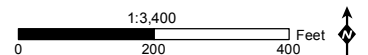


Attachment B.3: TL629 Route Map 69 of 73

CNF Power Line Replacement Projects

| | | | |
|---------------------------|---|----------------|-------------------|
| New Steel Pole | United States Forest Service | Fly Yard | Stream |
| Removal | Bureau of Land Management | Staging Area | Surveyed Drainage |
| New Steel | Bureau of Indian Affairs | Stringing Site | Guard Structure |
| Removal | California Department of Parks and Recreation | Access Road | |
| Undergrounding | | | |
| Wood-to-Steel Replacement | | | |

Source: SDG&E, 2015; USFS, 2015; CPAD 1.7, 2011 GreenInfo Network






Attachment B.3: TL629 Route Map 70 of 73

CNF Power Line Replacement Projects

- | | | | |
|---------------------------|---|----------------|-------------------|
| New Steel Pole | United States Forest Service | Fly Yard | Stream |
| Removal | Bureau of Land Management | Staging Area | Surveyed Drainage |
| New Steel | Bureau of Indian Affairs | Stringing Site | Guard Structure |
| Removal | California Department of Parks and Recreation | | Access Road |
| Undergrounding | | | |
| Wood-to-Steel Replacement | | | |

Source: SDG&E, 2015; USFS, 2015; CPAD 1.7, 2011 GreenInfo Network



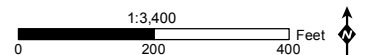


Attachment B.3: TL629 Route Map 71 of 73

CNF Power Line Replacement Projects

- | | | | |
|---------------------------|---|----------------|-------------------|
| New Steel Pole | United States Forest Service | Fly Yard | Stream |
| Removal | Bureau of Land Management | Staging Area | Surveyed Drainage |
| New Steel | Bureau of Indian Affairs | Stringing Site | Guard Structure |
| Removal | California Department of Parks and Recreation | Access Road | |
| Undergrounding | | | |
| Wood-to-Steel Replacement | | | |

Source: SDG&E, 2015; USFS, 2015; CPAD 1.7, 2011 GreenInfo Network



Z:\Projects\SDGE_CNF_ESR\PMX\Drawings\Updated_POD\TL629_Mapbook.mxd 4/29/2015

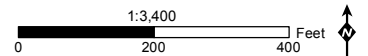


Attachment B.3: TL629 Route Map 72 of 73

CNF Power Line Replacement Projects

- | | | | |
|---------------------------|---|----------------|-------------------|
| New Steel Pole | United States Forest Service | Fly Yard | Stream |
| Removal | Bureau of Land Management | Staging Area | Surveyed Drainage |
| New Steel | Bureau of Indian Affairs | Stringing Site | Guard Structure |
| Removal | California Department of Parks and Recreation | Access Road | |
| Undergrounding | | | |
| Wood-to-Steel Replacement | | | |

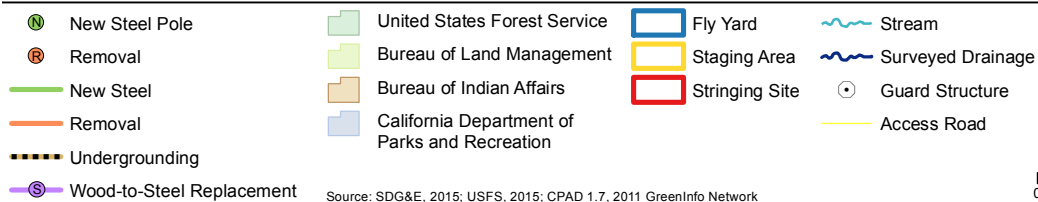
Source: SDG&E, 2015; USFS, 2015; CPAD 1.7, 2011 GreenInfo Network





Attachment B.3: TL629 Route Map 73 of 73

CNF Power Line Replacement Projects



Source: SDG&E, 2015; USFS, 2015; CPAD 1.7, 2011 GreenInfo Network

