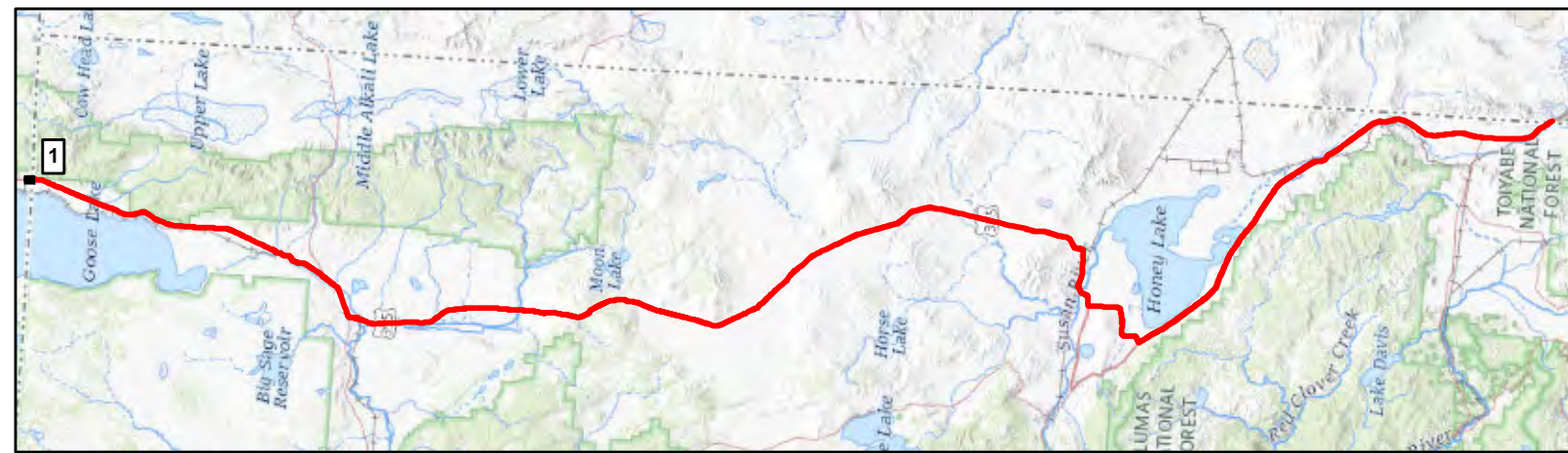






APPENDIX F2

Biological Resources Impact Areas

ECORP: N:\2020\2020-196.01 Zayo's Prineville to Reno\MAPS\biological_resources\Zayo_Bio_Resources_20220110.mxd (MAG)mguidry_1/14/2022



Map Features

-  Fiber Optic Line
-  Area of Direct Impact
-  Vault

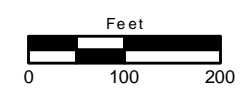


ECORP: N:\2020\2020-196.01 Zayo's Prineville to Reno\Fiber\biological_resources\Zayo_Bio_Resources_20220110.mxd (MAG)mguidry 1/14/2022



Map Features

- Bio Survey Boundary
- Fiber Optic Line
- Area of Direct Impact
- Boring Location
- Vault
- Intermittent Stream
- CNDDB Occurrence
- Barren
- Perennial Grassland





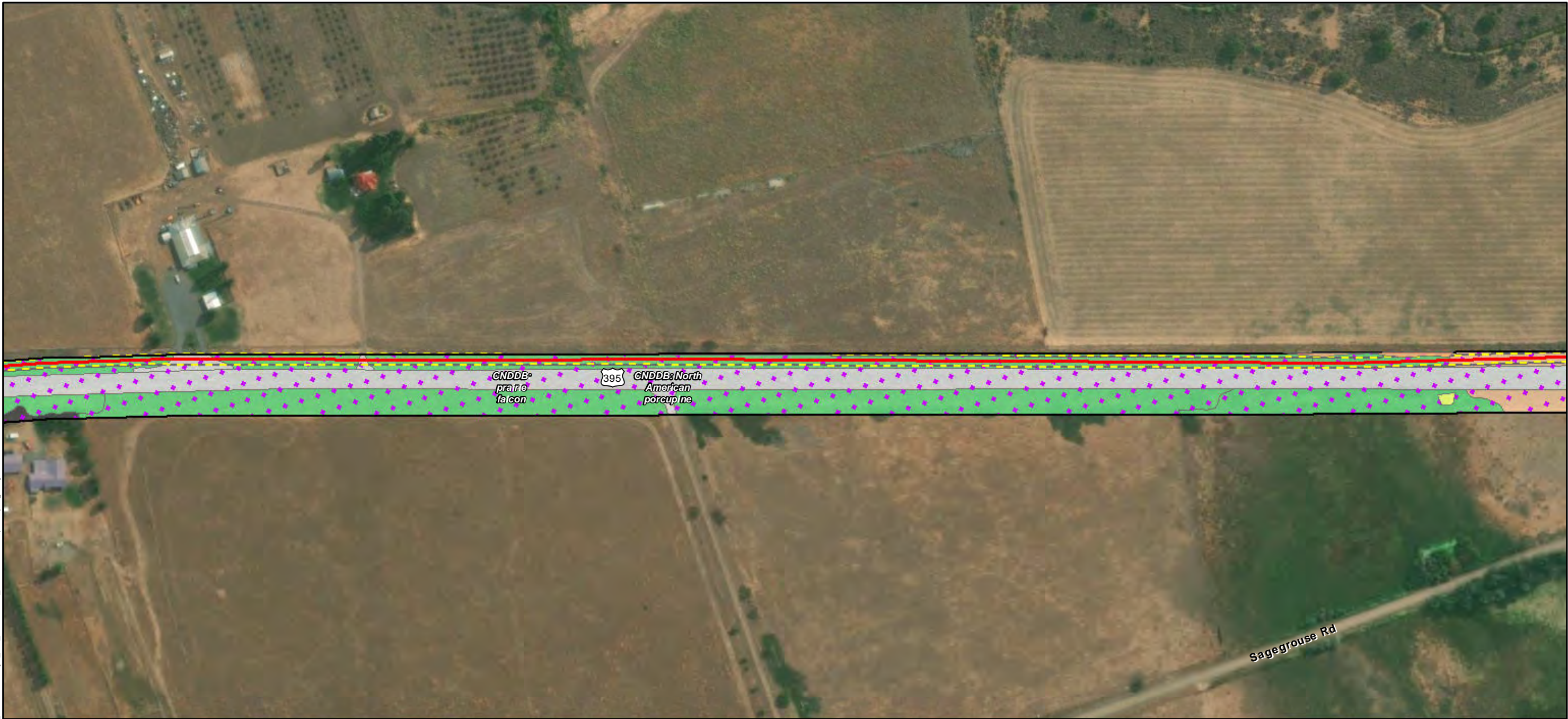
ECORP: N:\2020\2020-196.01 Zayo's Prineville to Reno\Fiber\Biological_resources\Zayo_Bio_Resources_20220110.mxd (MAG)mguidry_1/14/2022



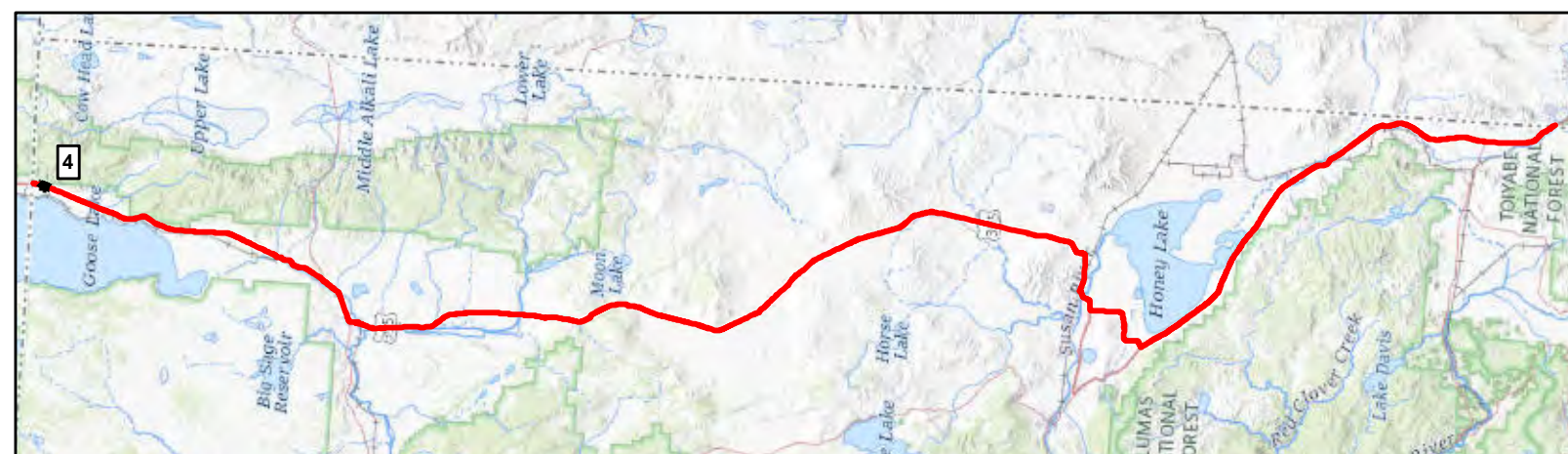
Map Features

Bio Survey Boundary	Barren
Fiber Optic Line	Perennial Grassland
Area of Direct Impact	Urban
Boring Location	Wet Meadow
Vault	
Other Waters *	
Intermittent Stream	
CNDDB Occurrence	





ECORP: N:\2020\2020-196.01 Zayo's Prineville to Reno\Fiber\Biological_resources\Zayo_Bio_Resources_20220110.mxd (MAG)mguidry, 1/14/2022



Map Features

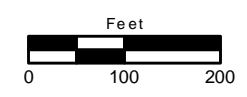
- Bio Survey Boundary
 - Fiber Optic Line
 - Area of Direct Impact
 - Perennial Grassland
 - Sagebrush
 - Urban
- Wetlands *
- Fresh Emergent Wetland
 - Riparian Wetland
 - CNDDDB Occurrence
- CWHR
- Barren



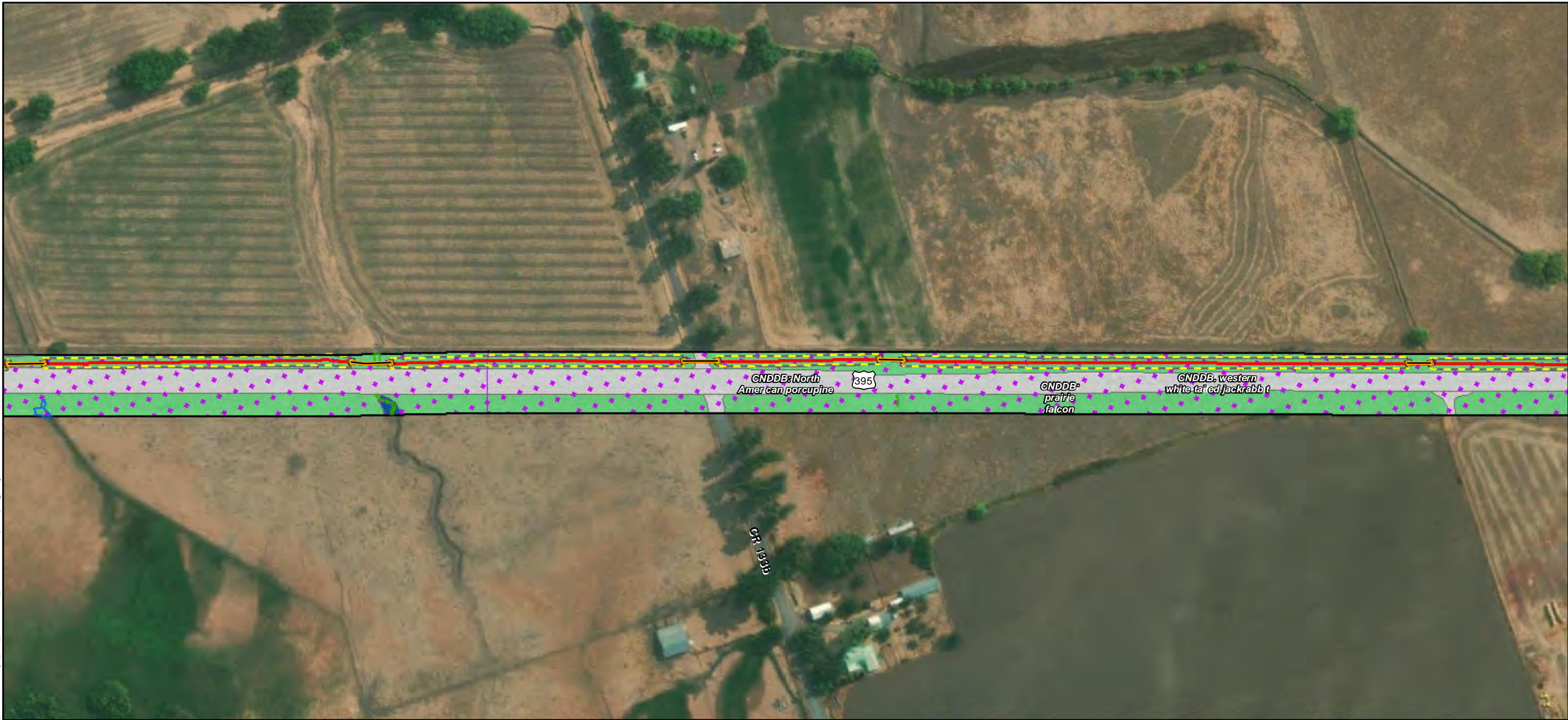


Map Features

Bio Survey Boundary	Other Waters *	Riverine
Fiber Optic Line	Intermittent Stream	Sagebrush
Area of Direct Impact	Perennial Stream	
Boring Location	CNDDB Occurrence	
Vault	CWHR	
	Barren	
Wetlands *	Irrigated Hayfield	
Fresh Emergent Wetland	Montane Riparian	
Riparian Wetland	Perennial Grassland	



ECORP: N:\2020\2020-196.01 Zayo's Prineville to Reno\MAPS\biological_resources\Zayo_Bio_Resources_20220110.mxd (MAG)mguidry, 1/14/2022



CNDB: North American porcupine

CNDB: prairie falcon

CNDB: western white tailed jackrabbit

CR 133B

ECORP: N:\2020\2020-196.01 Zayo's Prineville to Reno\MAPS\biological_resources\Zayo_Bio_Resources_20220110.mxd (MAG)mguidry, 1/14/2022



Map Features

- Bio Survey Boundary
- Fiber Optic Line
- Area of Direct Impact
- Boring Location
- Vault
- Perennial Stream
- CNDB Occurrence
- CWHR**
- Barren
- Perennial Grassland
- Riverine
- Wetlands ***
- Fresh Emergent Wetland
- Other Waters ***
- Intermittent Stream



ECORP: N:\2020\2020-196.01 Zayo's Prineville to Reno\Fiber\BIOLOGICAL_RESOURCES\Zayo_Bio_Resources_20220110.mxd (MAG)mguidry, 1/14/2022



- Map Features**
- Bio Survey Boundary
 - Fiber Optic Line
 - Area of Direct Impact
 - Boring Location
 - Vault
 - Other Waters ***
 - Intermittent Stream
 - CNDDB Occurrence
 - CWHR**
 - Barren
 - Montane Riparian
 - Perennial Grassland



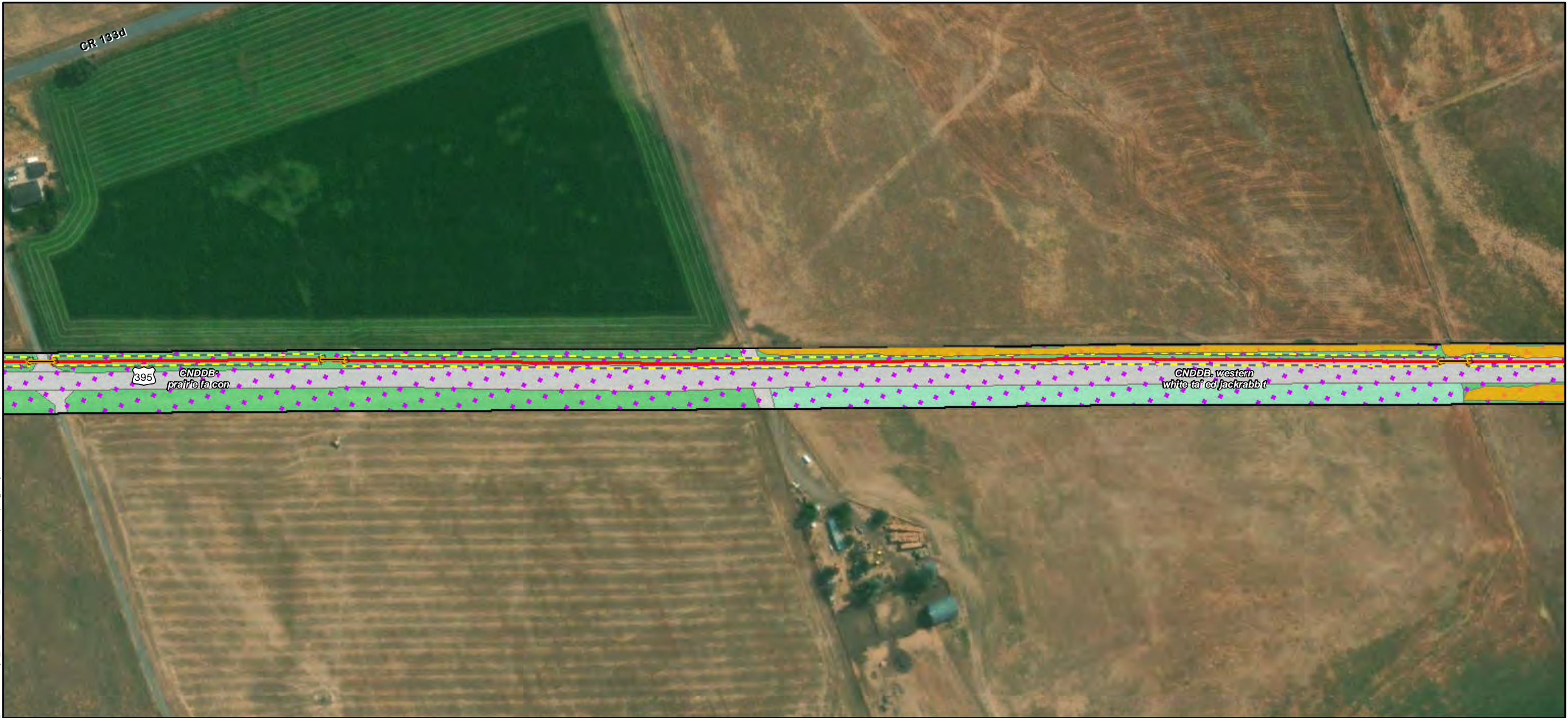


ECORP: N:\2020\2020-196.01 Zayo's Prineville to Reno\Fiber Optic Line\resources\Zayo_Bio_Resources_20220110.mxd (MAG)mguidry, 1/14/2022



- Map Features**
- Bio Survey Boundary
 - Fiber Optic Line
 - Area of Direct Impact
 - Boring Location
 - Vault
 - Intermittent Stream
 - Perennial Stream
 - CNDDB Occurrence
- CWHR**
- Barren
 - Perennial Grassland
 - Riverine
- Other Waters ***





ECORP: N:\2020\2020-196.01 Zayo's Prineville to Reno\Fiber\Biological_resources\Zayo_Bio_Resources_20220110.mxd (MAG)mguidry, 1/14/2022



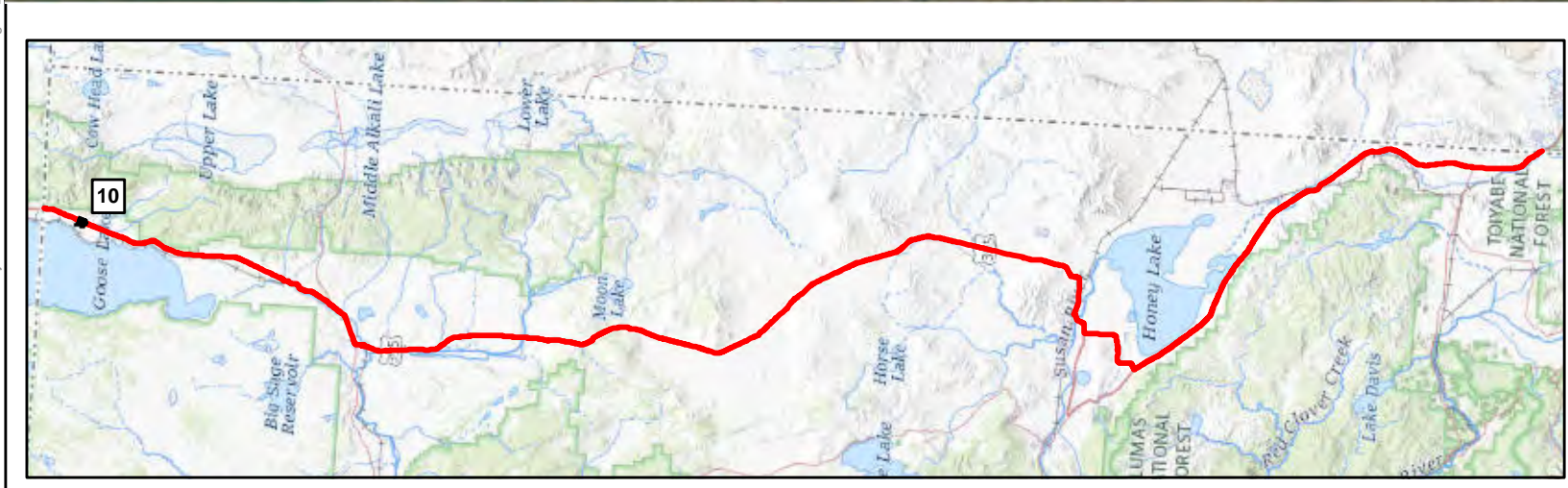
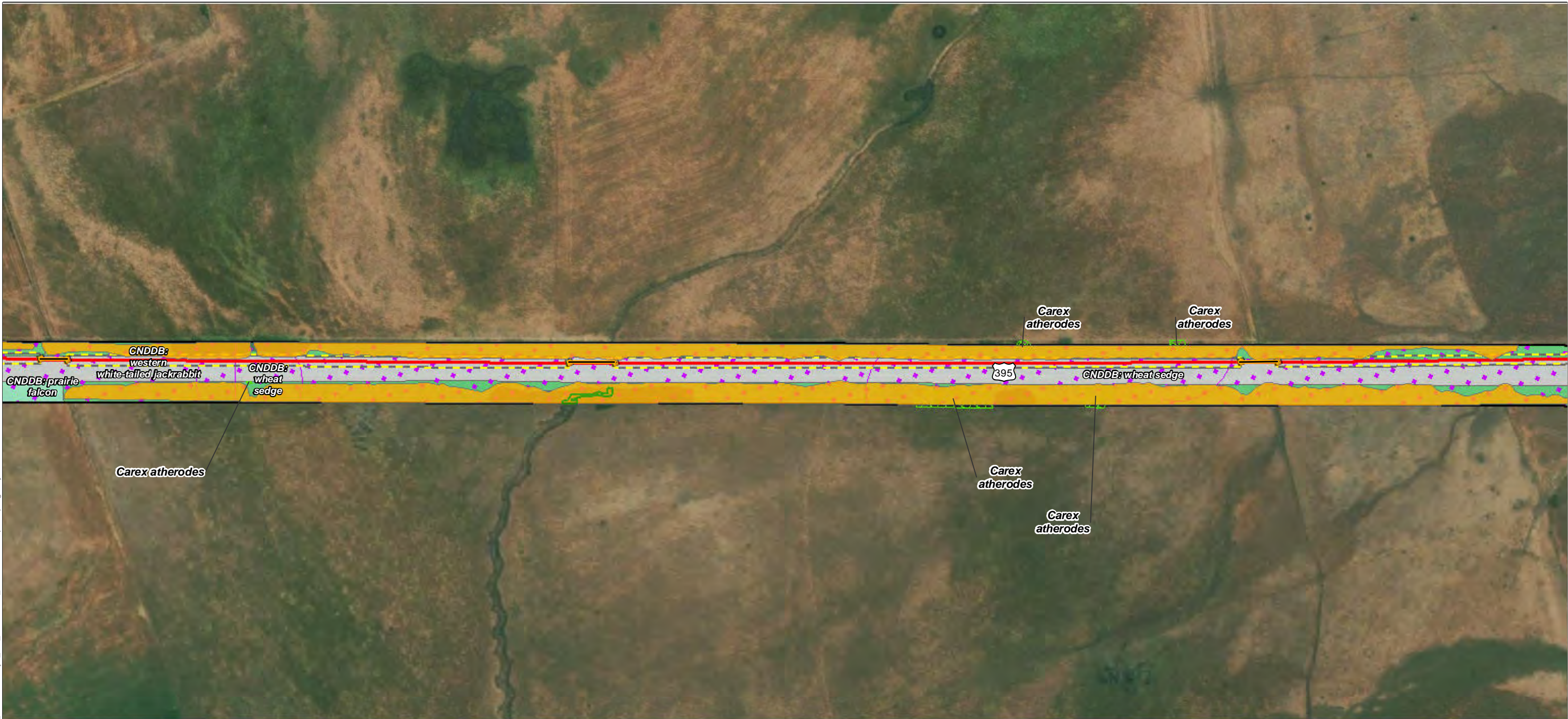
Map Features

- Bio Survey Boundary
- Fiber Optic Line
- Area of Direct Impact
- Boring Location
- Vault
- Wetlands ***
- Riparian Fresh Emergent Wetland Complex
- CNDDDB Occurrence

CWHR

- Barren
- Irrigated Hayfield
- Perennial Grassland





Map Features

Bio Survey Boundary	Other Waters *
Fiber Optic Line	Intermittent Stream
Area of Direct Impact	CNDDB Occurrence
Boring Location	CWHR
Vault	Barren
Rare Plant *	Irrigated Hayfield
Wetlands *	Montane Riparian
Riparian Fresh Emergent Wetland Complex	Perennial Grassland

ECORP: N:\2020\2020-196.01 Zayo's Prineville to Reno\MAPS\biological_resources\Zayo_Bio_Resources_20220110.mxd (MAG)mguidry, 1/14/2022

Map Date: 1/14/2022; * Source: Stantec Surveys (Stantec 2020)



CNDDDB
prairie
falcon

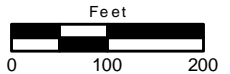
395

ECORP: N:\2020\2020-196.01 Zayo's Prineville to Reno\Fiber\Map\Biological_resources\Zayo_Bio_Resources_20220110.mxd (MAG)mguidry, 1/14/2022



Map Features

- Bio Survey Boundary
- Fiber Optic Line
- Area of Direct Impact
- Boring Location
- Vault
- Wetlands ***
- Riparian Fresh Emergent Wetland Complex
- Other Waters ***
- Intermittent Stream
- CNDDDB Occurrence
- CWHR**
- Barren
- Perennial Grassland
- Riverine

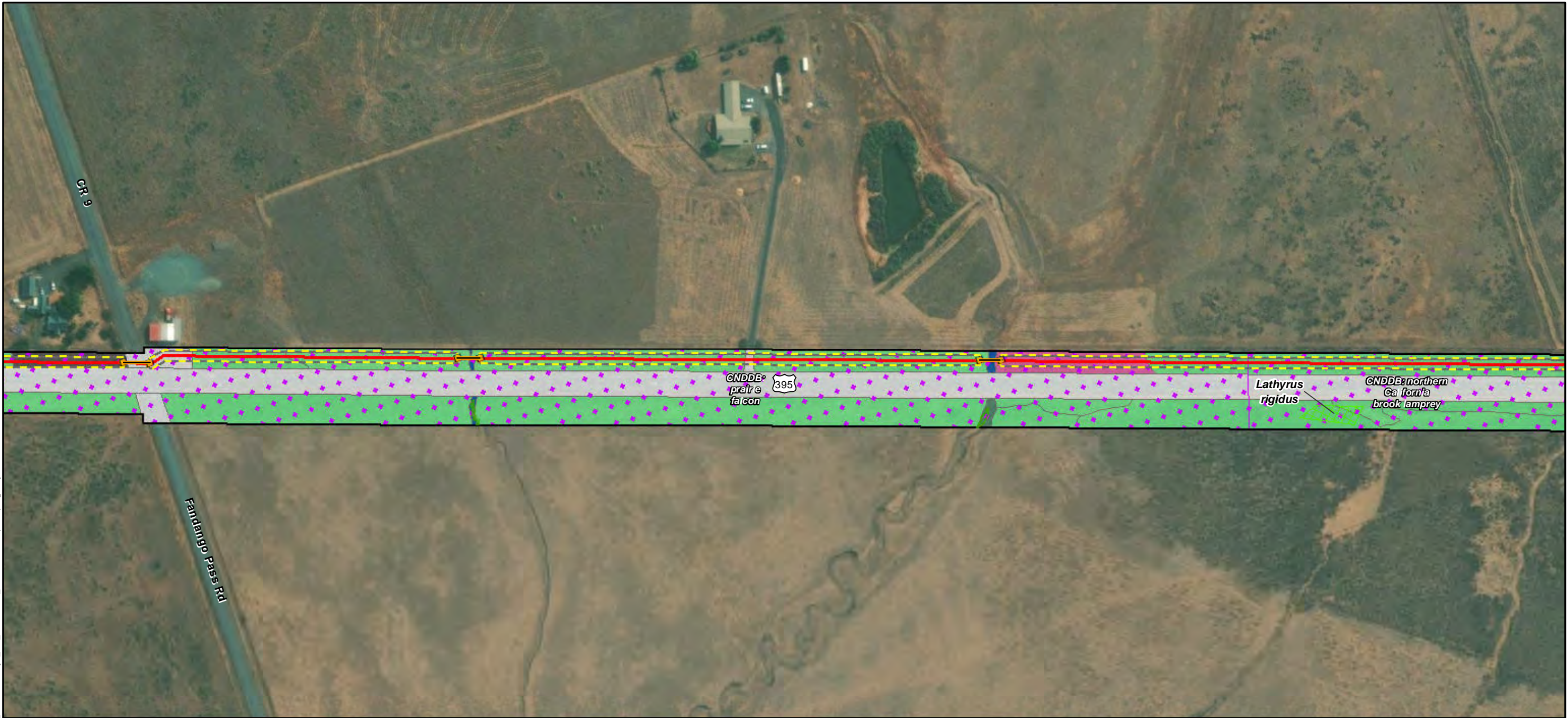




- Map Features**
- Bio Survey Boundary
 - Fiber Optic Line
 - Area of Direct Impact
 - Boring Location
 - Vault
 - CNDDB Occurrence
 - CWHR**
 - Barren
 - Perennial Grassland
 - Urban

ECORP: N:\2020\2020-196.01 Zayo's Prineville to Reno\Fiber\biological_resources\Zayo_Bio_Resources_20220110.mxd (MAG)mguidry, 1/14/2022





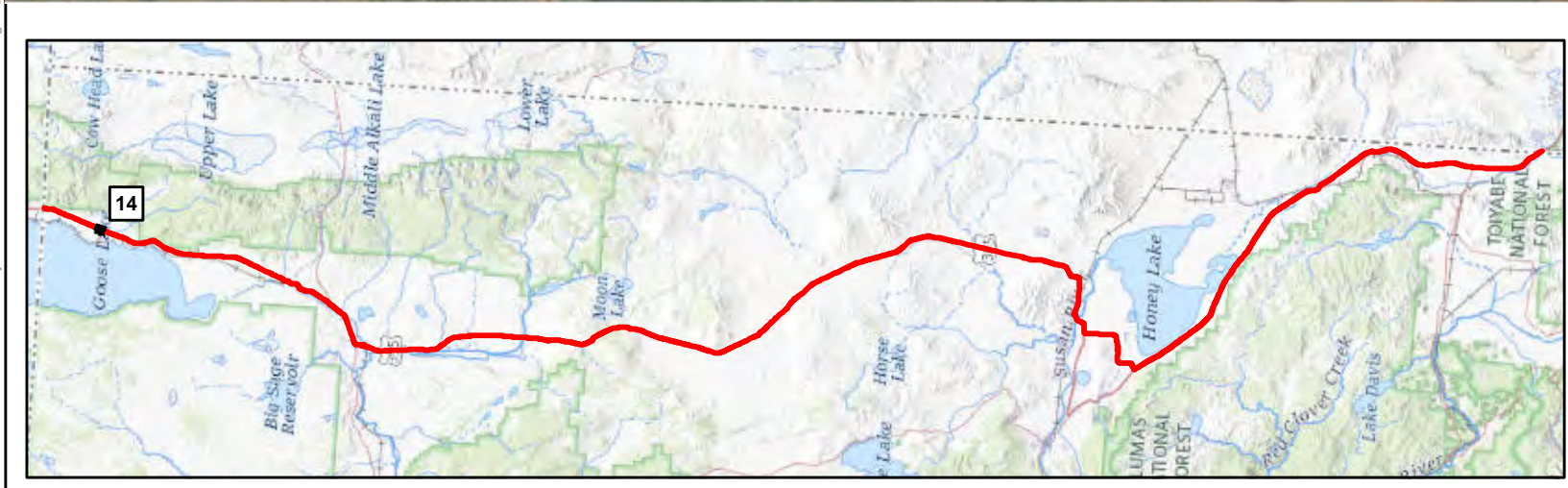

ECORP: N:\2020\2020-196.01 Zayo's Prineville to Reno\Fiber\biological_resources\Zayo_Bio_Resources_20220110.mxd (MAG)mguidry, 1/14/2022



Map Features

Bio Survey Boundary	Annual Grassland
Fiber Optic Line	Barren
Area of Direct Impact	Montane Riparian
Boring Location	Perennial Grassland
Vault	Riverine
Rare Plant *	Urban
Other Waters *	
Intermittent Stream	
CNDDB Occurrence	

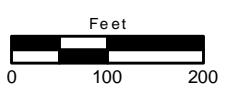




- Map Features**
- Bio Survey Boundary
 - Fiber Optic Line
 - Area of Direct Impact
 - Rare Plant *
 - Wetlands ***
 - Fresh Emergent Wetland
 - Other Waters ***
 - Intermittent Stream
 - CNDDB Occurrence
- CWHR**
- Barren
 - Perennial Grassland
 - Sagebrush

ECORP: N:\2020\2020-196.01 Zayo's Prineville to Reno\Fiber\Biological_resources\Zayo_Bio_Resources_20220110.mxd (MAG)mguidry_1/14/2022

Map Date: 1/14/2022; * Source: Stantec Surveys (Stantec 2020)



ECORP: N:\2020\2020-196.01 Zayo's Prineville to Reno\Fiber\biological_resources\Zayo_Bio_Resources_20220110.mxd (MAG)mguidry, 1/14/2022

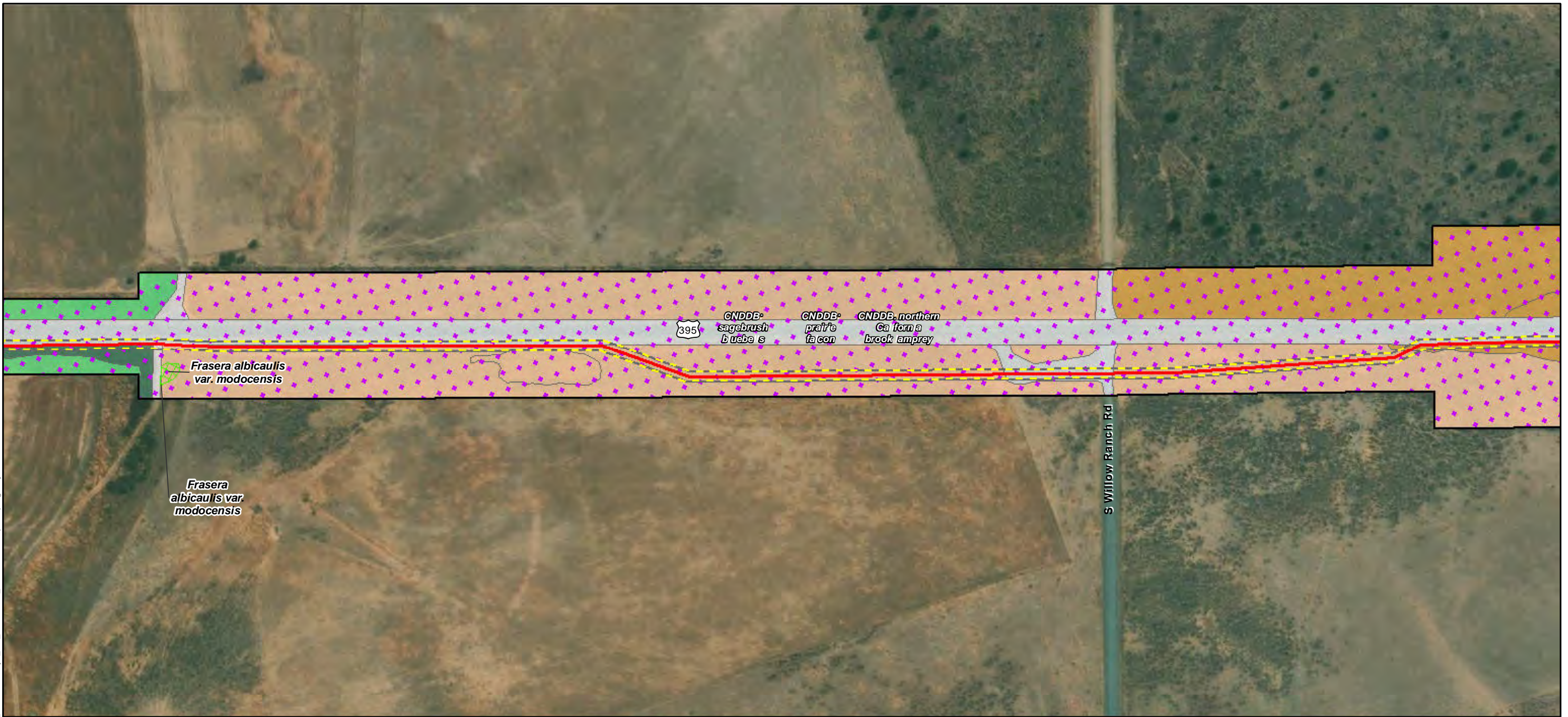


Map Features

- Bio Survey Boundary
- Fiber Optic Line
- Area of Direct Impact
- Boring Location
- Vault
- Rare Plant *
- Wetlands ***
- Riparian Fresh Emergent Wetland Complex
- Other Waters ***
- Perennial Stream
- CNDDDB Occurrence
- CWHR**
- Barren
- Montane Riparian
- Perennial Grassland
- Riverine
- Sagebrush



ECORP: N:\2020\2020-196.01 Zayo's Prineville to Reno\Fiber\Biological_resources\Zayo_Bio_Resources_20220110.mxd (MAG)-mguidry, 1/14/2022

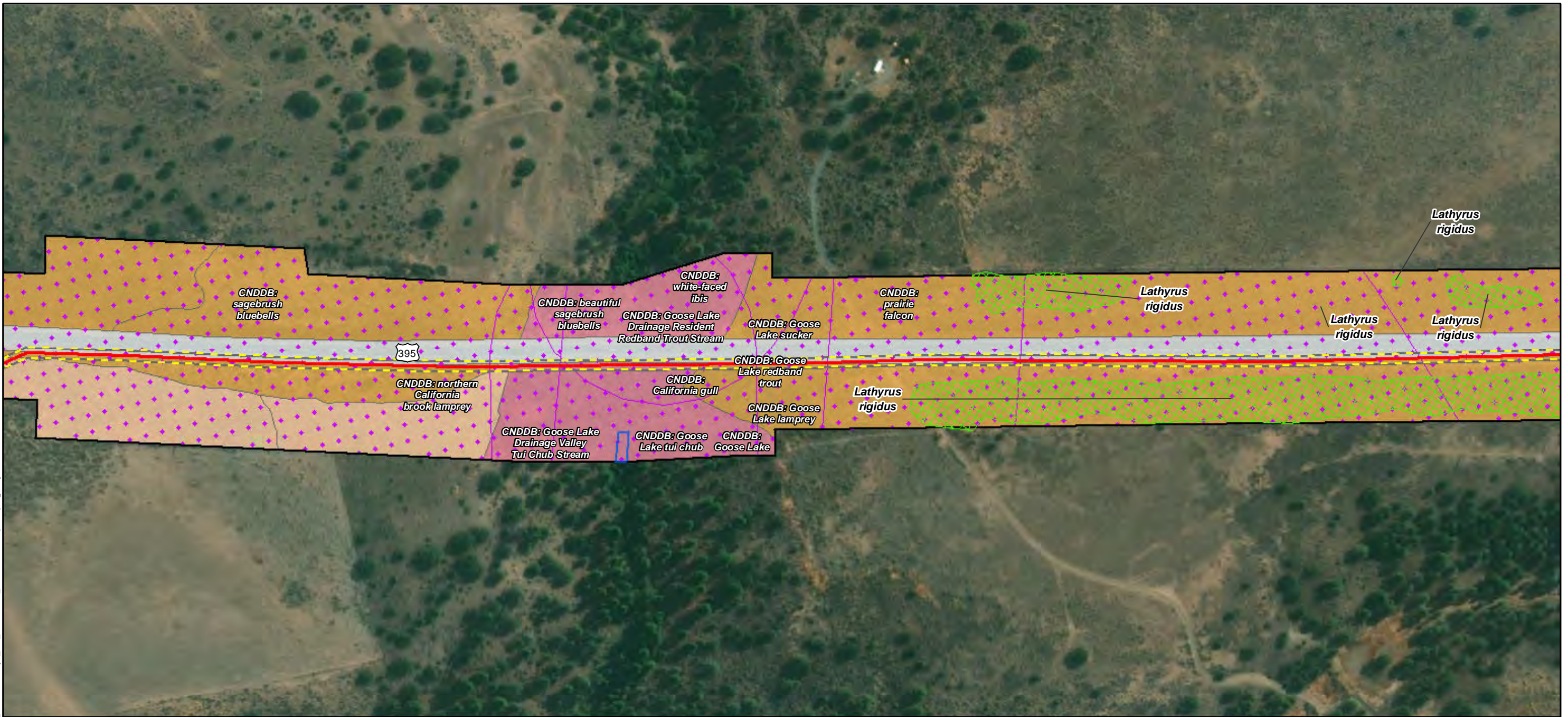


Map Features

- Bio Survey Boundary
- Fiber Optic Line
- Area of Direct Impact
- Rare Plant *
- CNDDB Occurrence
- CWHR**
- Barren
- Bitterbrush
- Montane Riparian
- Perennial Grassland
- Sagebrush

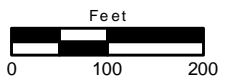


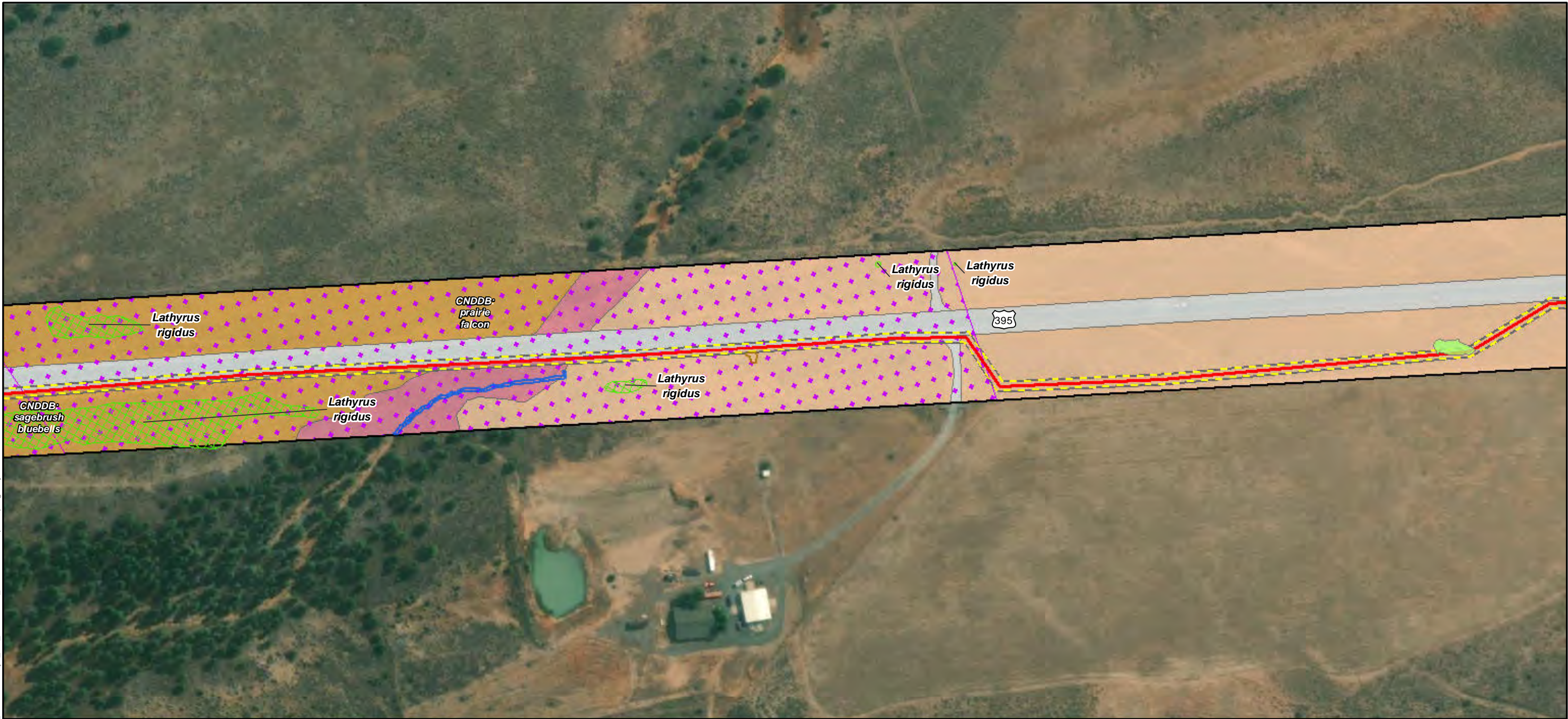
ECORP: N:\2020\2020-196.01 Zayo's Prineville to Reno\MAPS\biological_resources\Zayo_Bio_Resources_20220110.mxd (MAG)mguidry, 1/14/2022



Map Features

- Bio Survey Boundary
- Fiber Optic Line
- Area of Direct Impact
- Rare Plant *
- Other Waters ***
- Perennial Stream
- CNDDB Occurrence
- CWHR**
- Barren
- Bitterbrush
- Juniper
- Sagebrush





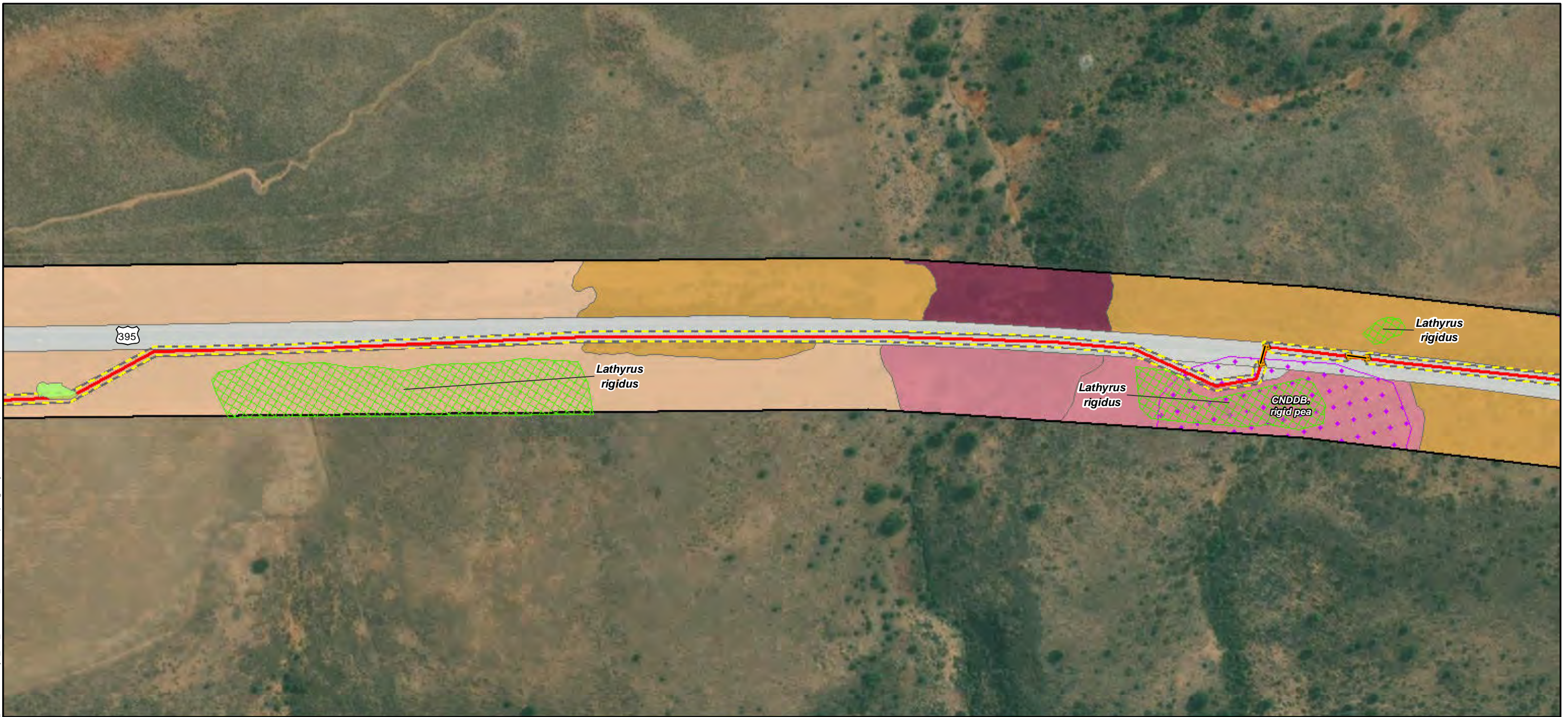
Map Features

Bio Survey Boundary	CNDDB Occurrence
Fiber Optic Line	CWHR
Area of Direct Impact	Barren
Rare Plant *	Bitterbrush
Wetlands *	
Seasonal Wetland	Juniper
Perennial Stream	Sagebrush
Other Waters *	
Pond	

ECORP: N:\2020\2020-196.01 Zayo's Prineville to Reno\MAPS\biological_resources\Zayo_Bio_Resources_20220110.mxd (MAG)mguidry_1/14/2022



ECORP: N:\2020\2020-196.01 Zayo's Prineville to Reno\Fiber\resources\Zayo_Bio_Resources_20220110.mxd (MAG)mguidry, 1/14/2022



Map Features

- | | |
|-----------------------|-------------------|
| Bio Survey Boundary | Barren |
| Fiber Optic Line | Bitterbrush |
| Area of Direct Impact | Juniper |
| Boring Location | Montane Chaparral |
| Vault | Sagebrush |
| Rare Plant * | |
| Wetlands * | |
| Seasonal Wetland | |
| CNDDB Occurrence | |





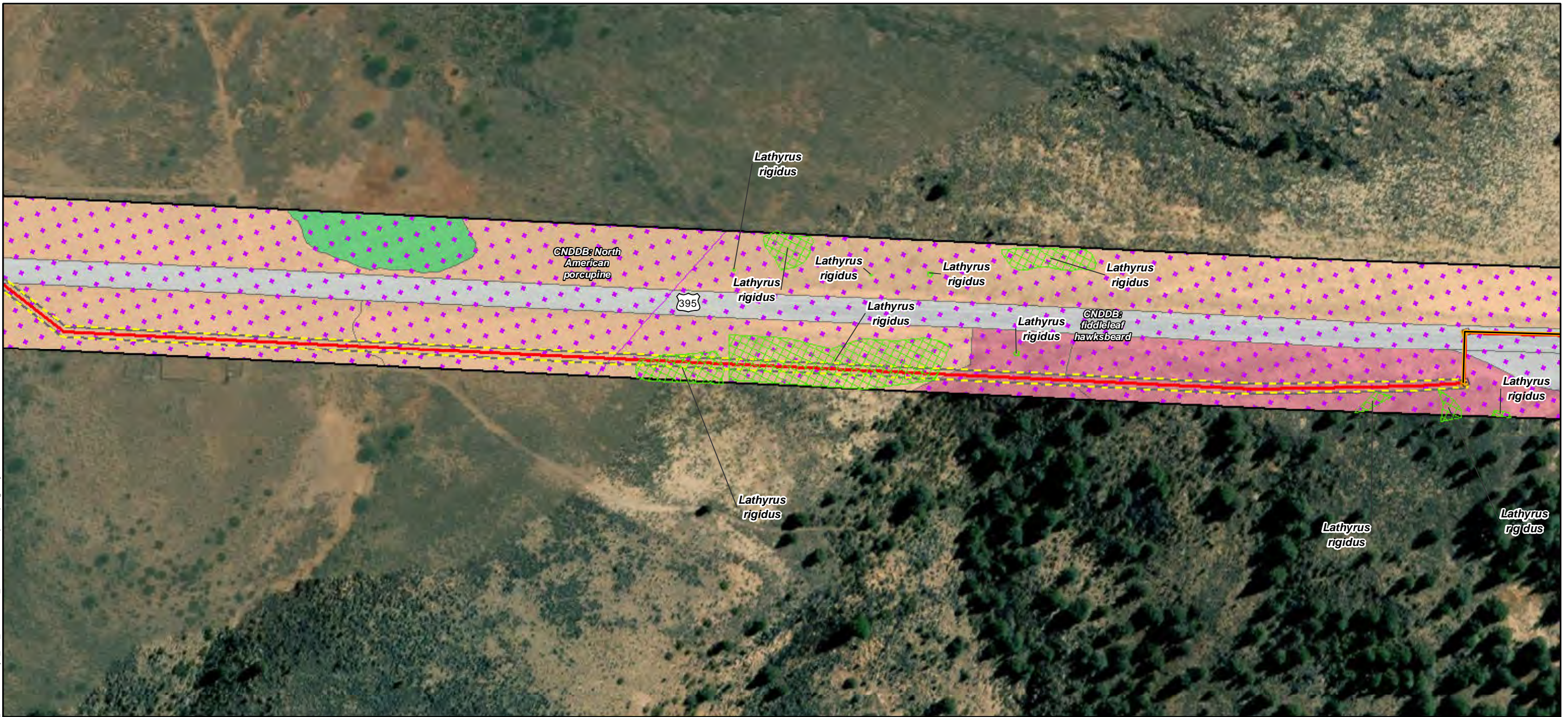
ECORP: N:\2020\2020-196.01 Zayo's Prineville to Reno\MAPS\biological_resources\Zayo_Bio_Resources_20220110.mxd (MAG)mguidr_1/14/2022



- Map Features**
- Bio Survey Boundary
 - Fiber Optic Line
 - Area of Direct Impact
 - Boring Location
 - Vault
 - Rare Plant *
 - CNDDDB Occurrence
 - CWHR**
 - Barren
 - Bitterbrush
 - Juniper
 - Montane Chaparral
 - Sagebrush




ECORP: N:\2020\2020-196.01 Zayo's Prineville to Reno\MAPS\Biological_resources\Zayo_Bio_Resources_20220110.mxd (MAG)mguidry_1/14/2022



- Map Features**
- Bio Survey Boundary
 - Fiber Optic Line
 - Area of Direct Impact
 - Boring Location
 - Vault
 - Rare Plant *
 - CNDDDB Occurrence
 - CWHR**
 - Barren
 - Juniper
 - Perennial Grassland
 - Sagebrush





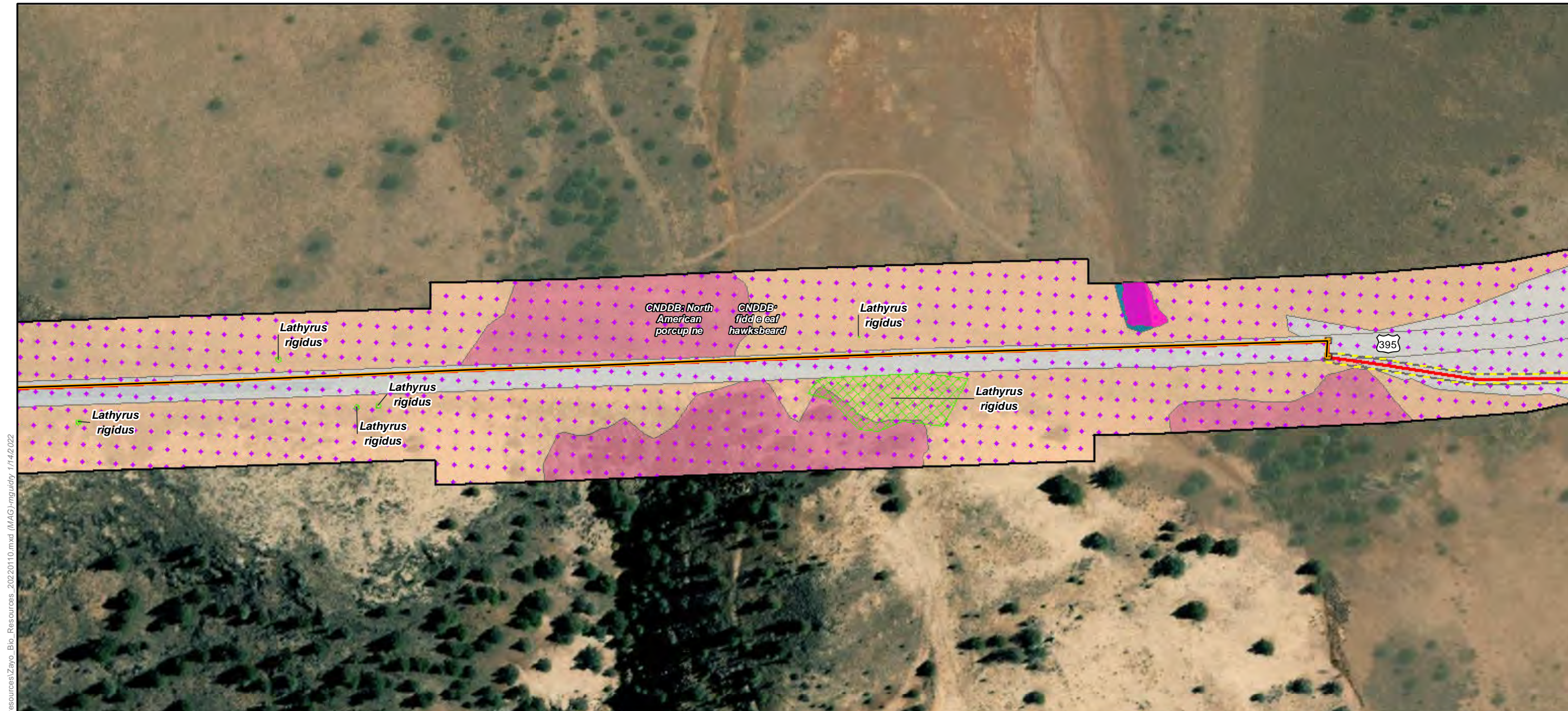
ECORP: N:\2020\2020-196.01 Zayo's Prineville to Reno\MAPS\biological_resources\Zayo_Bio_Resources_20220110.mxd (MAG)mguidry_1/14/2022



Map Features

Bio Survey Boundary	Fiber Optic Line	Barren
Area of Direct Impact	Boring Location	Juniper
Vault	Rare Plant *	Perennial Grassland
Wetlands *	Wetland Seep Spring	Sagebrush
CNDDB Occurrence		





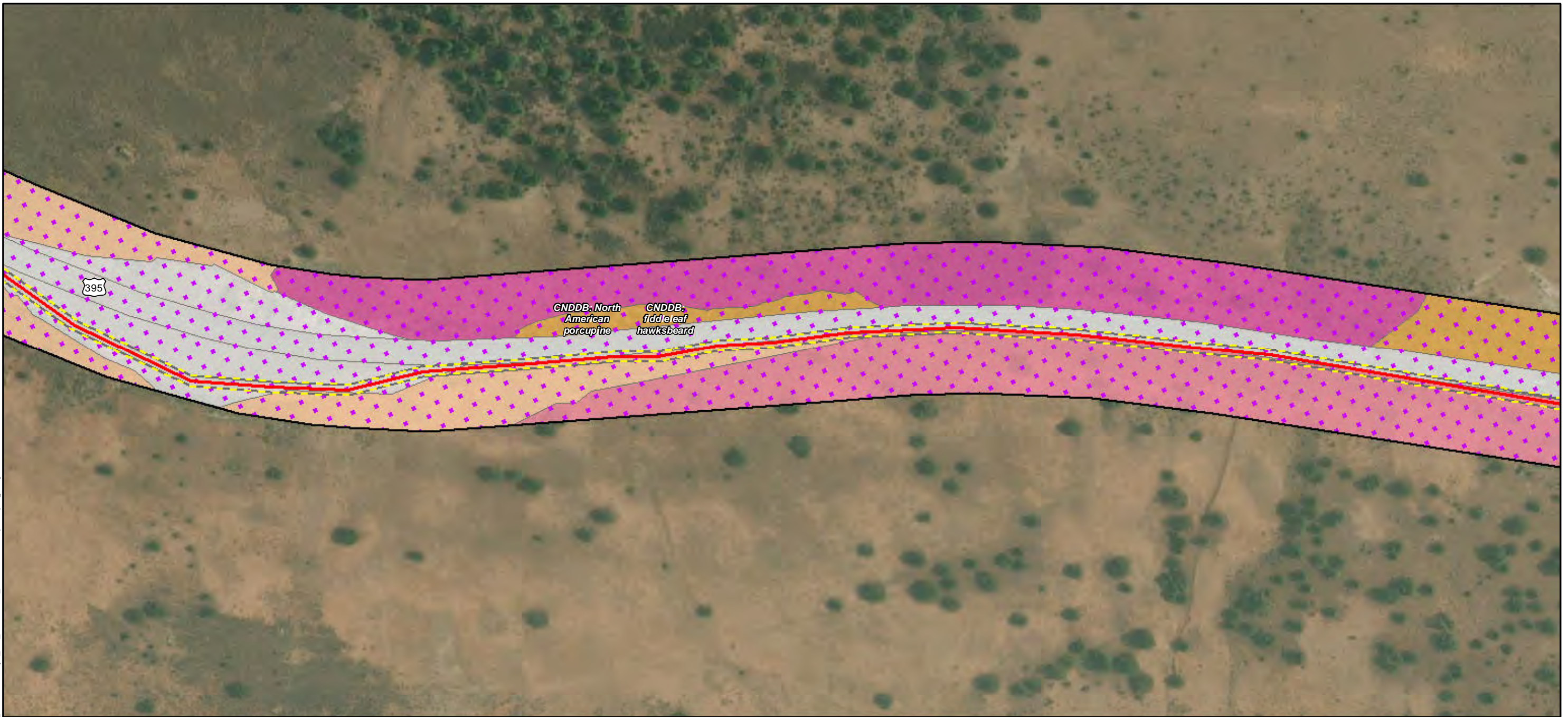
ECORP: N:\2020\2020-196.01 Zayo's Prineville to Reno\Fiber\Biological_resources\Zayo_Bio_Resources_20220110.mxd (MAG)mguidry, 1/14/2022



- Map Features**
- Bio Survey Boundary
 - Fiber Optic Line
 - Area of Direct Impact
 - Boring Location
 - Vault
 - Rare Plant *
 - Wetlands ***
 - Wetland Seep Spring
 - CNDDB Occurrence
- CWHR**
- Barren
 - Juniper
 - Sagebrush
 - Wet Meadow



ECORP: N:\2020\2020-196.01 Zayo's Prineville to Reno Fiber Optic Line\resources\Zayo_Bio_Resources_20220110.mxd (MAG)mguidry, 1/14/2022




Map Features

- Bio Survey Boundary
- Fiber Optic Line
- Area of Direct Impact
- CNDDB Occurrence
- CWHR**
- Annual Grassland
- Barren
- Bitterbrush
- Juniper
- Sagebrush

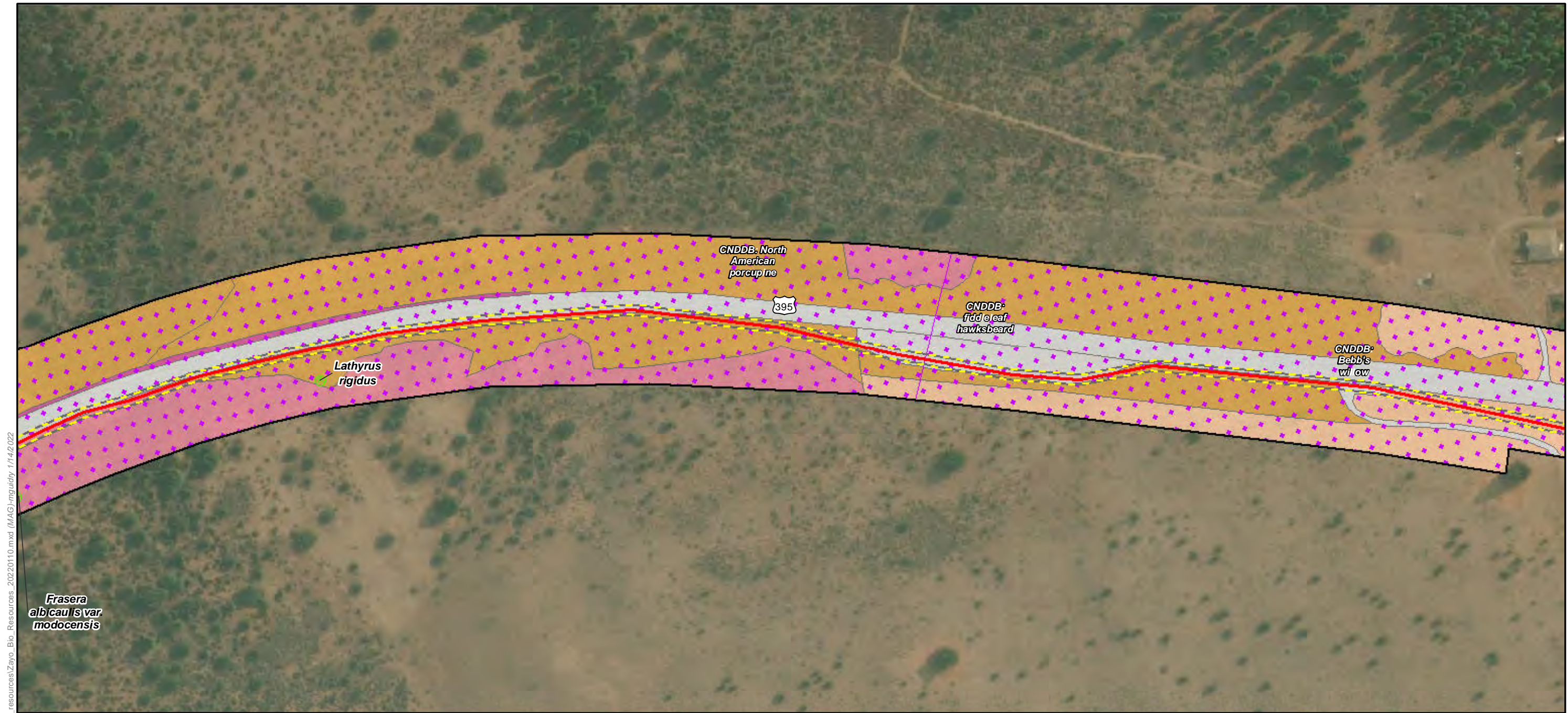


ECORP: N:\2020\2020-196.01 Zayo's Prineville to Reno\MAPS\biological_resources\Zayo_Bio_Resources_20220110.mxd (MAG)mguidry 1/14/2022



- Map Features**
- Bio Survey Boundary
 - Fiber Optic Line
 - Area of Direct Impact
 - Rare Plant *
 - Wetlands ***
 - Wetland Seep Spring
 - CNDDDB Occurrence
 - CWHR**
 - Annual Grassland
 - Barren
 - Bitterbrush
 - Juniper
 - Montane Riparian

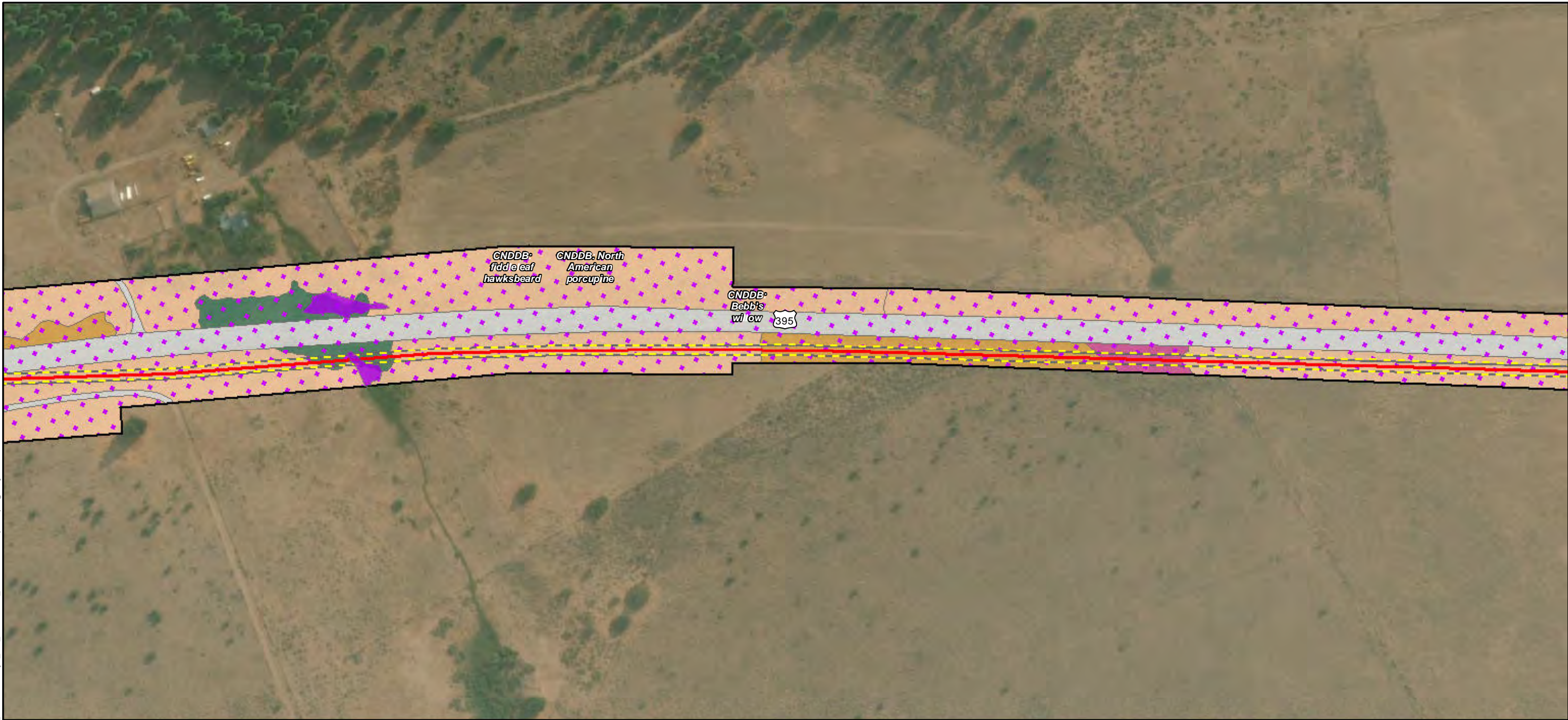




ECORP: N:\2020\2020-196.01 Zayo's Prineville to Reno\MAPS\biological_resources\Zayo_Bio_Resources_20220110.mxd (MAG)mguidry_1/14/2022



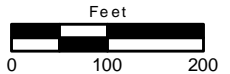
- Map Features**
- Bio Survey Boundary
 - Fiber Optic Line
 - Area of Direct Impact
 - Rare Plant *
 - CNDDB Occurrence
 - CWHR**
 - Annual Grassland
 - Barren
 - Bitterbrush
 - Juniper
 - Sagebrush

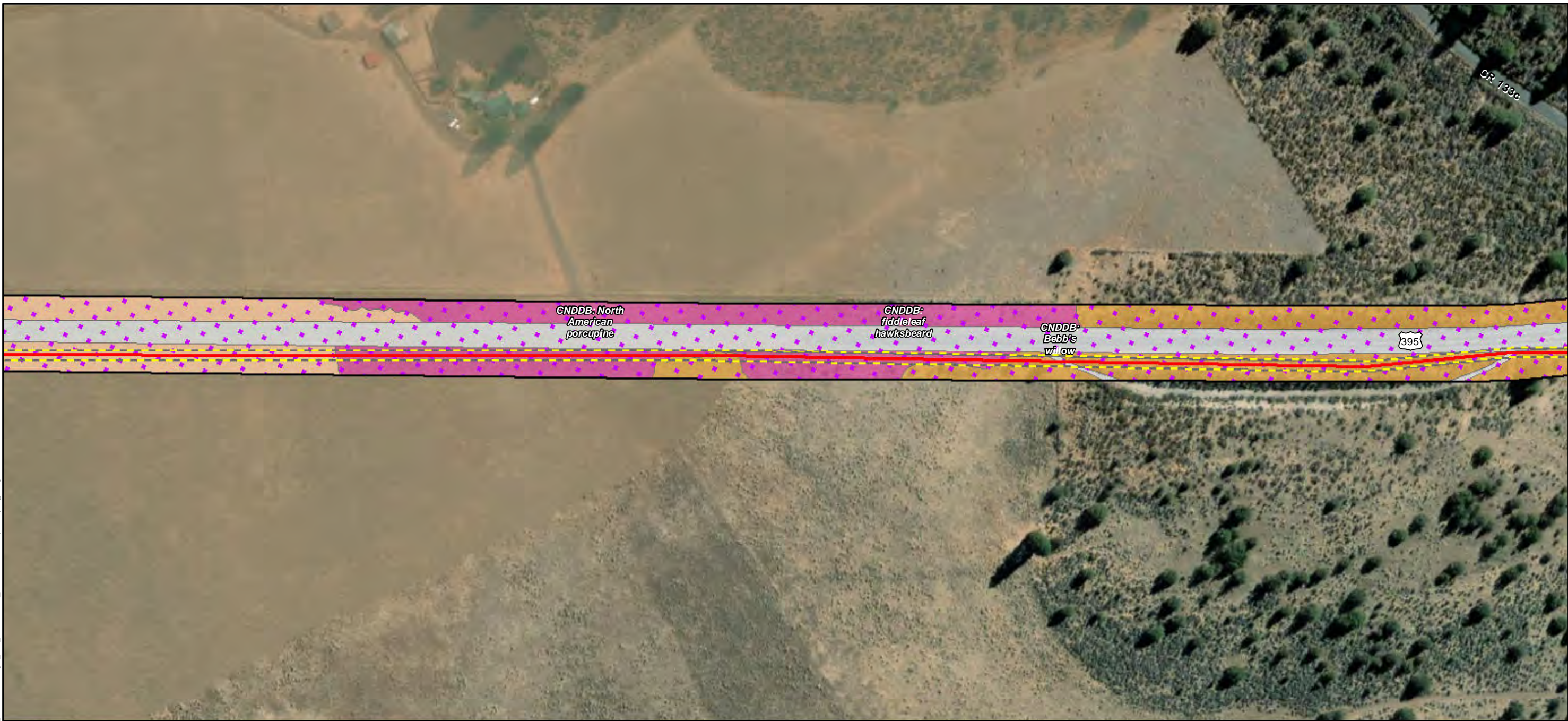


ECORP: N:\2020\2020-196.01 Zayo's Prineville to Reno\Fiber\BIOLOGICAL_RESOURCES\Zayo_Bio_Resources_20220110.mxd (MAG)mguidry, 1/14/2022



- Map Features**
- Bio Survey Boundary
 - Fiber Optic Line
 - Area of Direct Impact
 - Wetland Swale
 - CNDDB Occurrence
 - Montane Riparian
 - Sagebrush
 - Bitterbrush
 - Annual Grassland
 - Barren
- Wetlands ***
- CWHR**





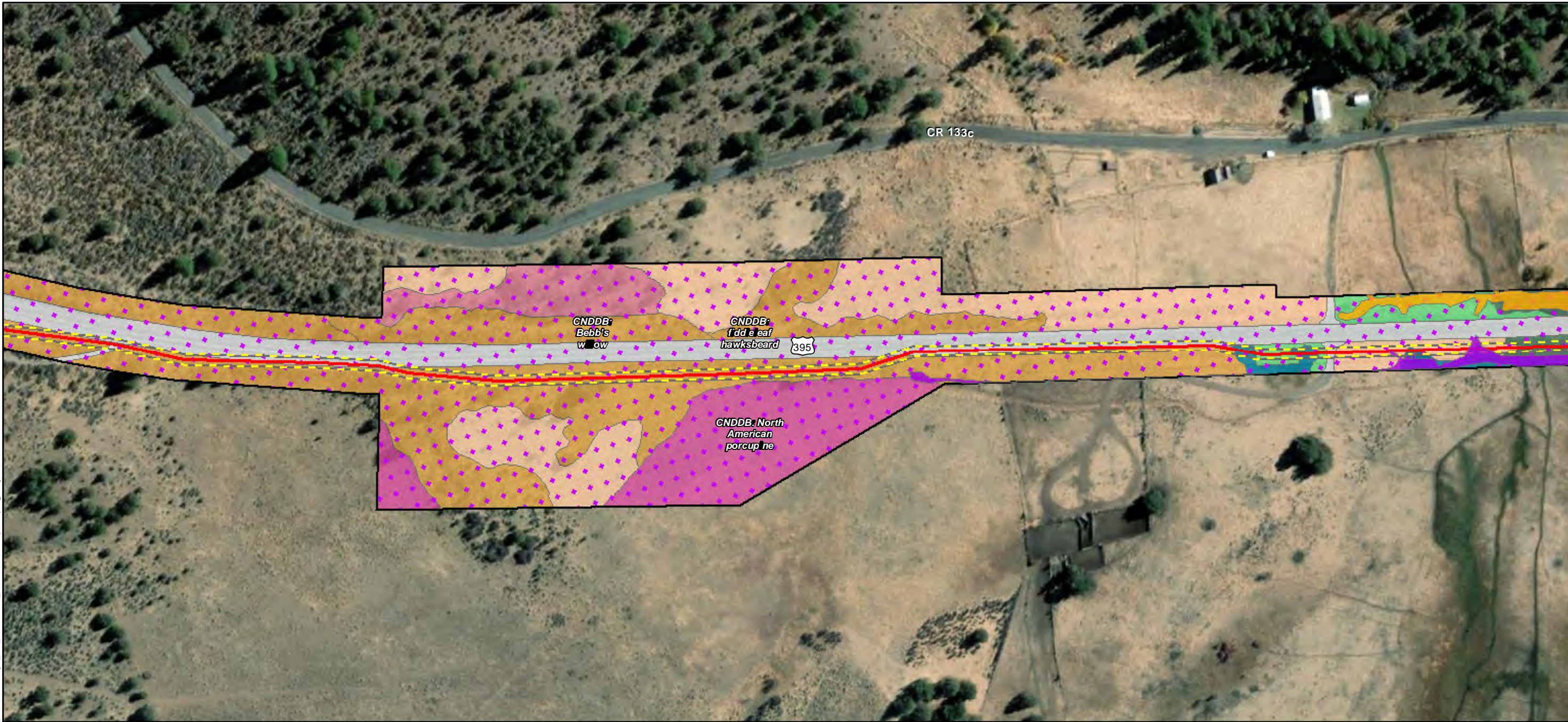
ECORP: N:\2020\2020-196.01 Zayo's Prineville to Reno\MAPS\biological_resources\Zayo_Bio_Resources_20220110.mxd (MAG)mguidry, 1/14/2022



Map Features

- Bio Survey Boundary
- Fiber Optic Line
- Area of Direct Impact
- CNDDB Occurrence
- CWHR**
- Annual Grassland
- Barren
- Bitterbrush
- Sagebrush





ECORP: N:\2020\2020-196.01 Zayo's Prineville to Reno\MAPS\biological_resources\Zayo_Bio_Resources_20220110.mxd (MAG)mguidry 1/14/2022



Map Features

- Bio Survey Boundary
- Fiber Optic Line
- Area of Direct Impact
- Wetlands ***
- Riparian Fresh Emergent Wetland Complex
- Wetland Swale
- CNDDB Occurrence
- CWHR**
- Annual Grassland
- Barren
- Bitterbrush
- Juniper
- Montane Riparian
- Perennial Grassland
- Sagebrush
- Wet Meadow





ECORP: N:\2020\2020-196.01 Zayo's Prineville to Reno\MAPS\biological_resources\Zayo_Bio_Resources_20220110.mxd (MAG)mguidry_1/14/2022



Map Features

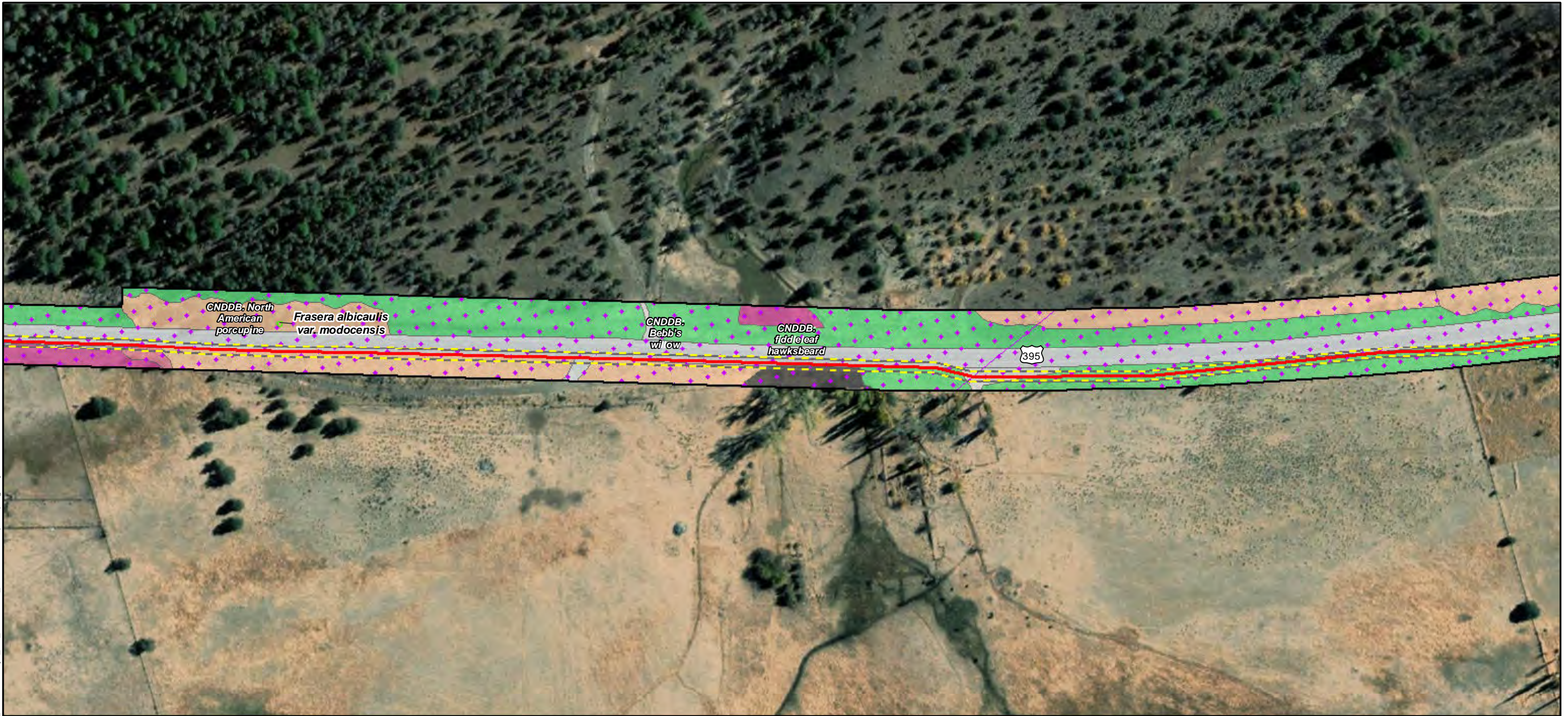
- Bio Survey Boundary
- Fiber Optic Line
- Area of Direct Impact
- Wetlands ***
- Riparian Fresh Emergent Wetland Complex
- Seasonal Wetland
- Wetland Swale
- CNDDB Occurrence

CWHR

- Annual Grassland
- Barren
- Bitterbrush
- Juniper
- Montane Riparian
- Perennial Grassland
- Sagebrush
- Wet Meadow



ECORP: N:\2020\2020-196.01 Zayo's Prineville to Reno\MAPS\biological_resources\Zayo_Bio_Resources_20220110.mxd (MAG)mguidry, 1/14/2022



Map Features

- Bio Survey Boundary
- Fiber Optic Line
- Area of Direct Impact
- Rare Plant *
- Fresh Emergent Wetland
- CNDDB Occurrence
- Annual Grassland
- Barren
- Juniper
- Perennial Grassland
- Sagebrush
- Urban





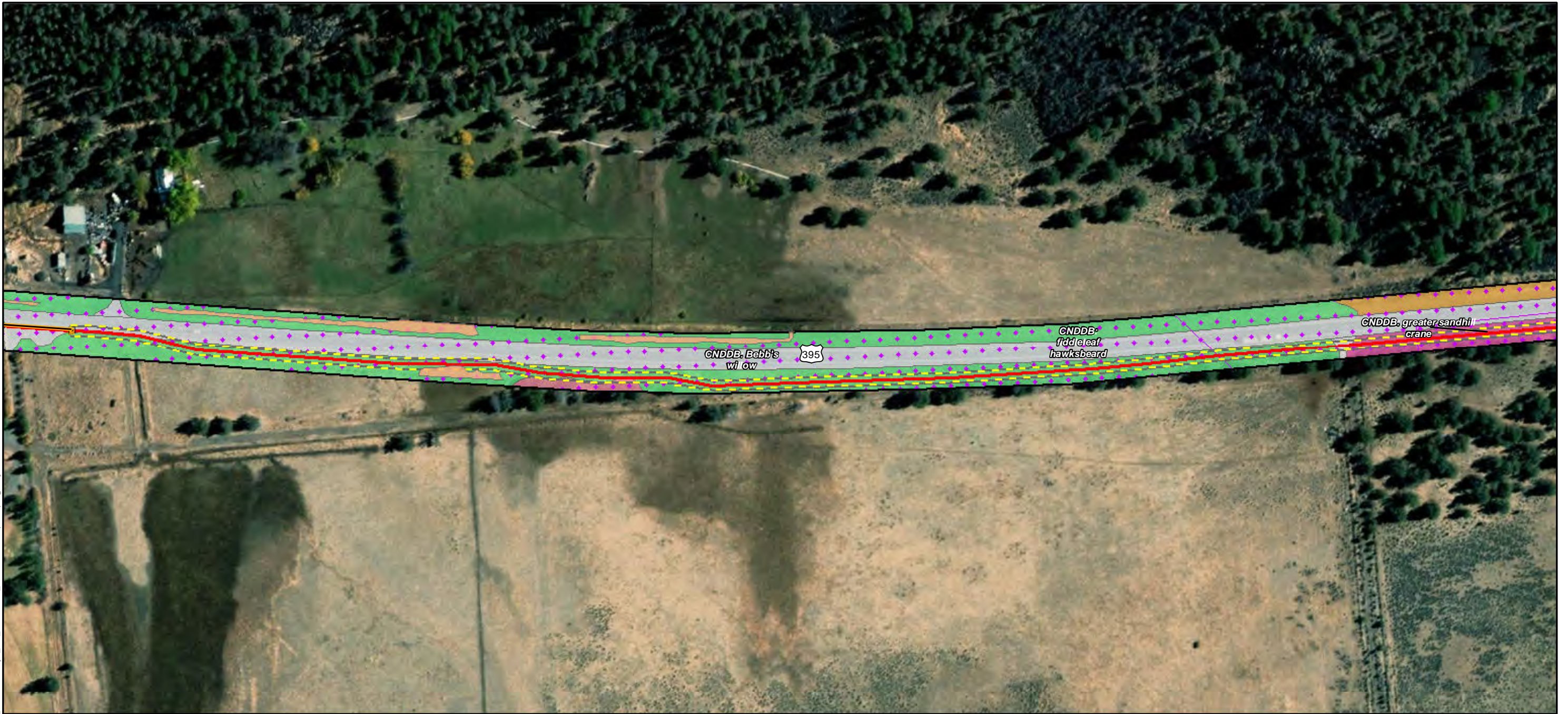
Map Features

- Bio Survey Boundary
- Fiber Optic Line
- Area of Direct Impact
- Boring Location
- Vault
- Wetlands ***
 - Fresh Emergent Wetland
 - CNDDB Occurrence
- CWHR**
 - Barren
 - Perennial Grassland
 - Sagebrush

ECORP: N:\2020\2020-196.01 Zayo's Prineville to Reno\Fiber\Biological_resources\Zayo_Bio_Resources_20220110.mxd (MAG)mguidry, 1/14/2022



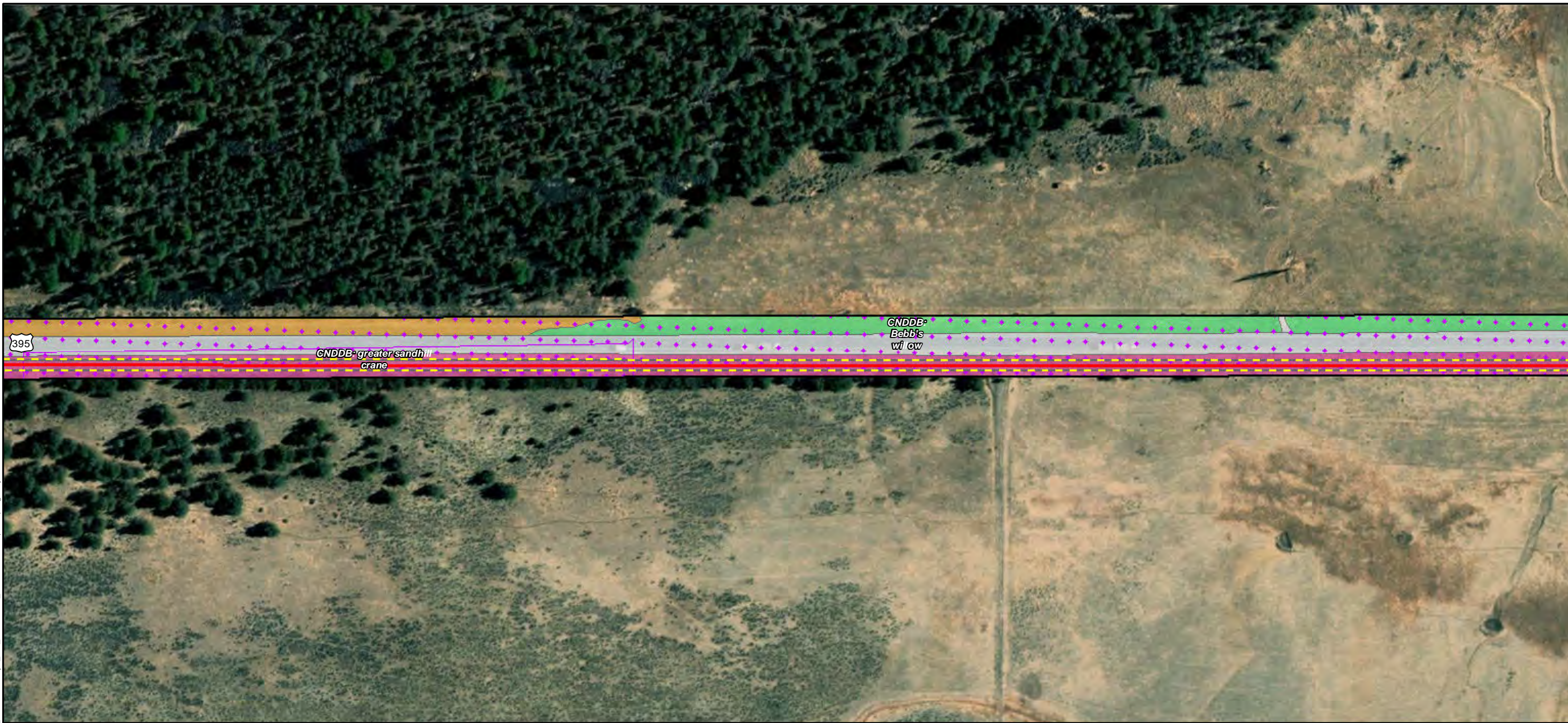
ECORP: N:\2020\2020-196.01 Zayo's Prineville to Reno\Fiber\BIOLOGICAL_RESOURCES\Zayo_Bio_Resources_20220110.mxd (MAG)mguidry_1/14/2022



Map Features

- | | |
|------------------------|---------------------|
| Bio Survey Boundary | CWHR |
| Fiber Optic Line | Annual Grassland |
| Area of Direct Impact | Barren |
| Boring Location | Bitterbrush |
| Vault | Juniper |
| Wetlands * | Perennial Grassland |
| Fresh Emergent Wetland | |
| CNDDB Occurrence | |

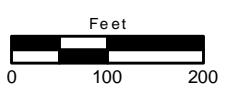




- Map Features**
- Bio Survey Boundary
 - Fiber Optic Line
 - Area of Direct Impact
 - CNDDB Occurrence
 - CWHR**
 - Annual Grassland
 - Barren
 - Bitterbrush
 - Perennial Grassland

ECORP: N:\2020\2020-196.01 Zayo's Prineville to Reno\MAPS\biological_resources\Zayo_Bio_Resources_20220110.mxd (MAG)mguidry, 1/14/2022

Map Date: 1/14/2022; * Current Status Summary (Stantec 2020)



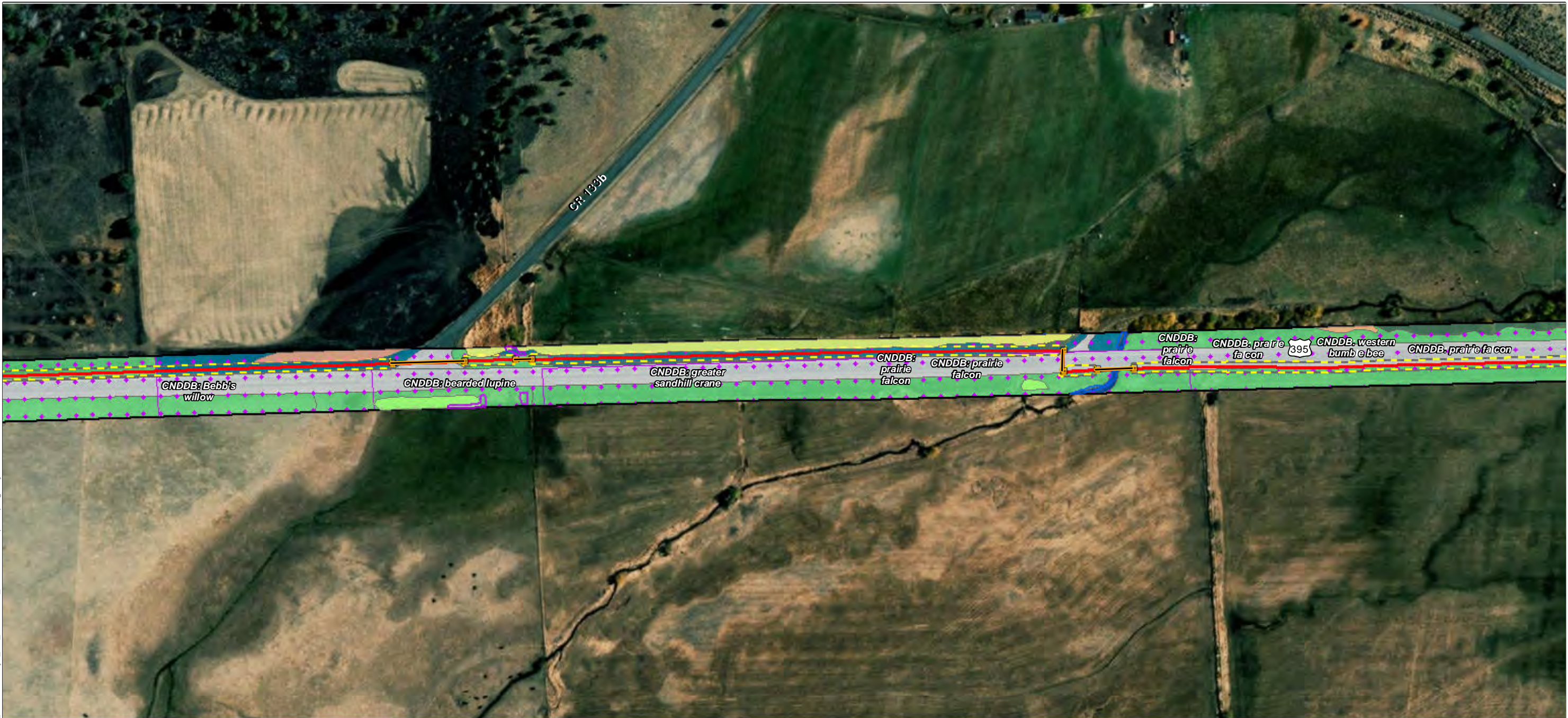
ECORP: N:\2020\2020-196.01 Zayo's Prineville to Reno\MAPS\biological_resources\Zayo_Bio_Resources_20220110.mxd (MAG)mguidry 1/14/2022



Map Features

- Bio Survey Boundary
- Fiber Optic Line
- Area of Direct Impact
- Boring Location
- Vault
- CNDDB Occurrence
- CWHR**
- Annual Grassland
- Barren
- Perennial Grassland
- Wet Meadow





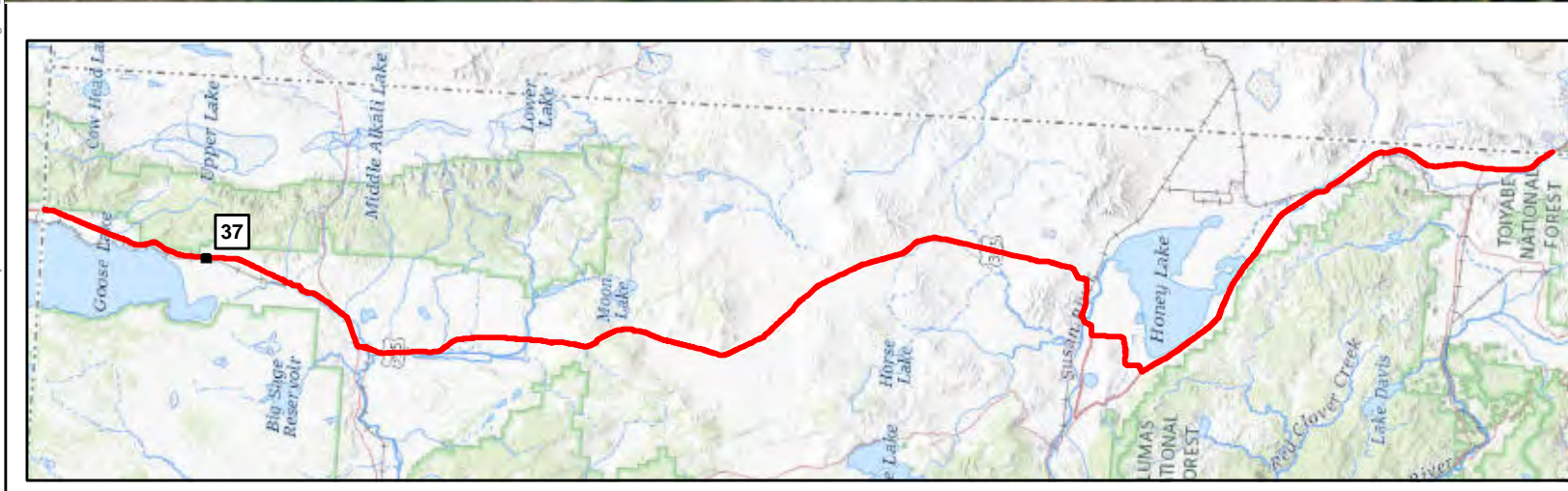
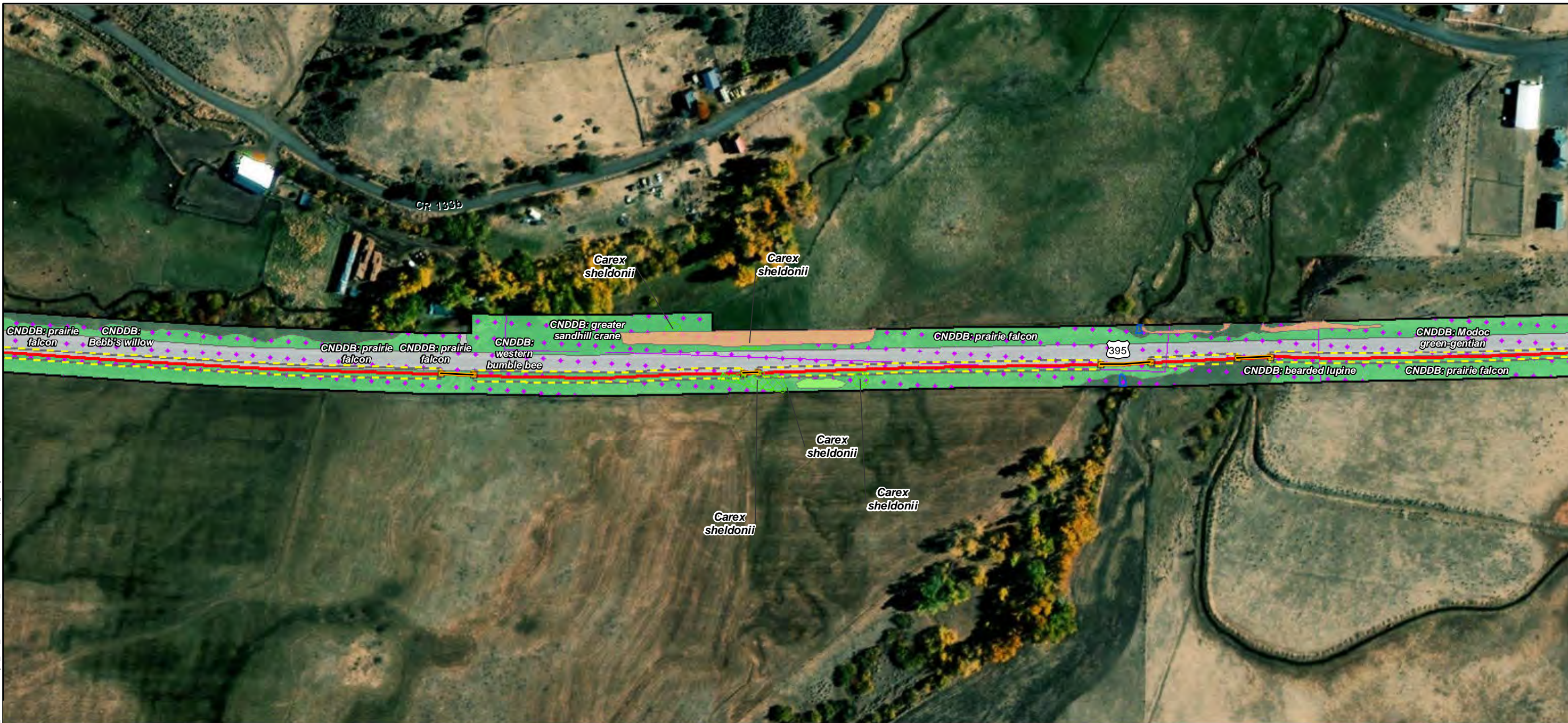
ECORP: N:\2020\2020-196.01 Zayo's Prineville to Reno\Fiber\Biological_resources\Zayo_Bio_Resources_20220110.mxd (MAG)mguidry, 1/14/2022



Map Features

- | | | |
|------------------------|---------------------|------------|
| Bio Survey Boundary | Other Waters * | Wet Meadow |
| Fiber Optic Line | Irrigation Canal | |
| Area of Direct Impact | Perennial Stream | |
| Boring Location | CNDDB Occurrence | |
| Vault | CWHR | |
| | Barren | |
| Wetlands * | Montane Riparian | |
| Fresh Emergent Wetland | Perennial Grassland | |
| Riparian Wetland | Riverine | |
| Seasonal Wetland | | |



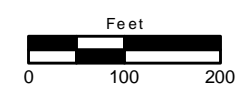


Map Features

- Bio Survey Boundary
- Fiber Optic Line
- Area of Direct Impact
- Boring Location
- Vault
- Rare Plant *
- Wetlands ***
- Fresh Emergent Wetland
- Seasonal Wetland
- Other Waters ***
- Perennial Stream
- CNDDB Occurrence
- CWHR**
- Barren
- Montane Riparian
- Perennial Grassland

ECORP: N:\2020\2020-196.01 Zayo's Prineville to Reno\Fiber\Biological_resources\Zayo_Bio_Resources_20220110.mxd (MAG)mguidry, 1/14/2022

Map Date: 1/14/2022; * Source: Stantec Surveys (Stantec 2020)





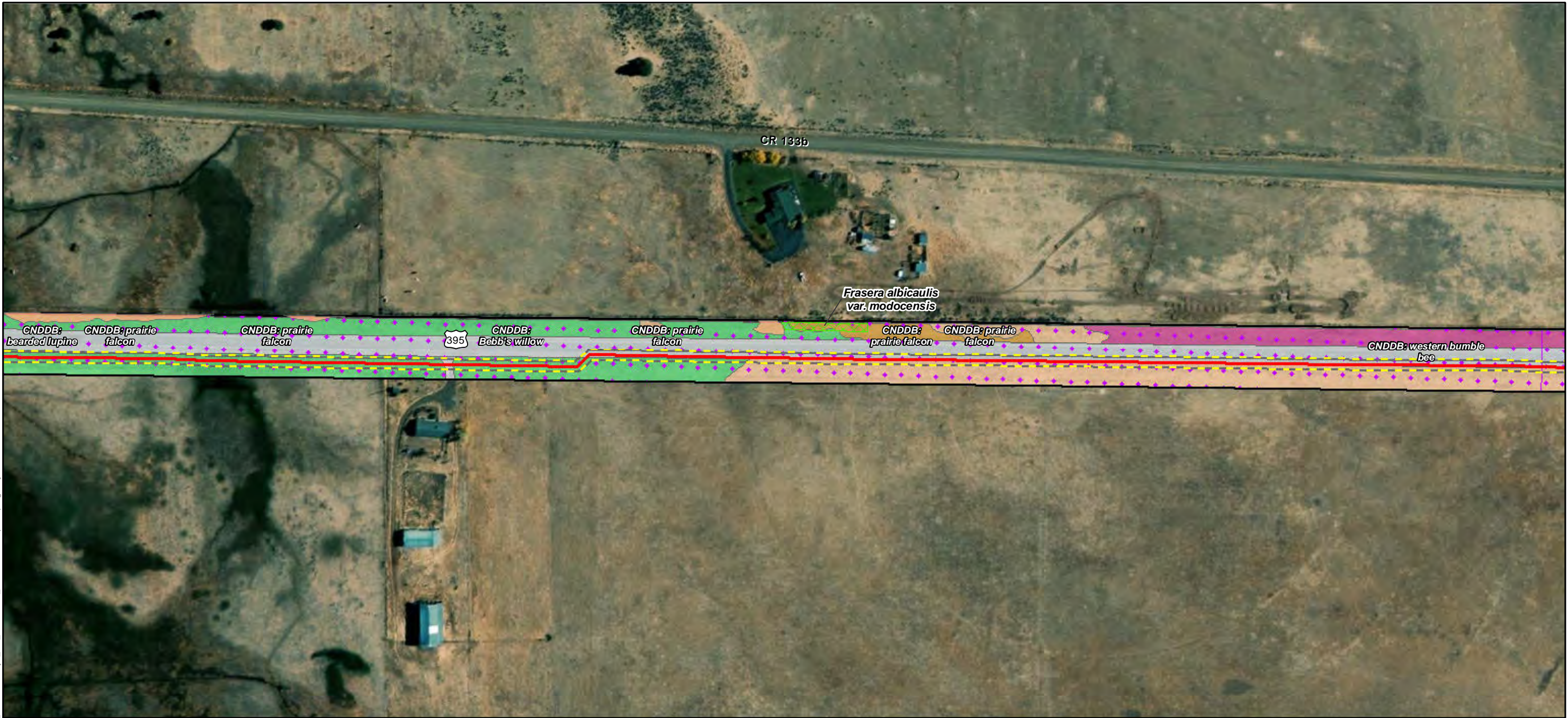
ECORP: N:\2020\2020-196.01 Zayo's Prineville to Reno\MAPS\biological_resources\Zayo_Bio_Resources_20220110.mxd (MAG)mguidry, 1/14/2022



Map Features

- | | |
|------------------------|---------------------|
| Bio Survey Boundary | Other Waters * |
| Fiber Optic Line | Perennial Stream |
| Area of Direct Impact | CNDDB Occurrence |
| Boring Location | CWHR |
| Vault | Barren |
| Wetlands * | Montane Riparian |
| Fresh Emergent Wetland | Perennial Grassland |
| Riparian Wetland | Sagebrush |
| Wetland Swale | Urban |



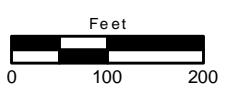


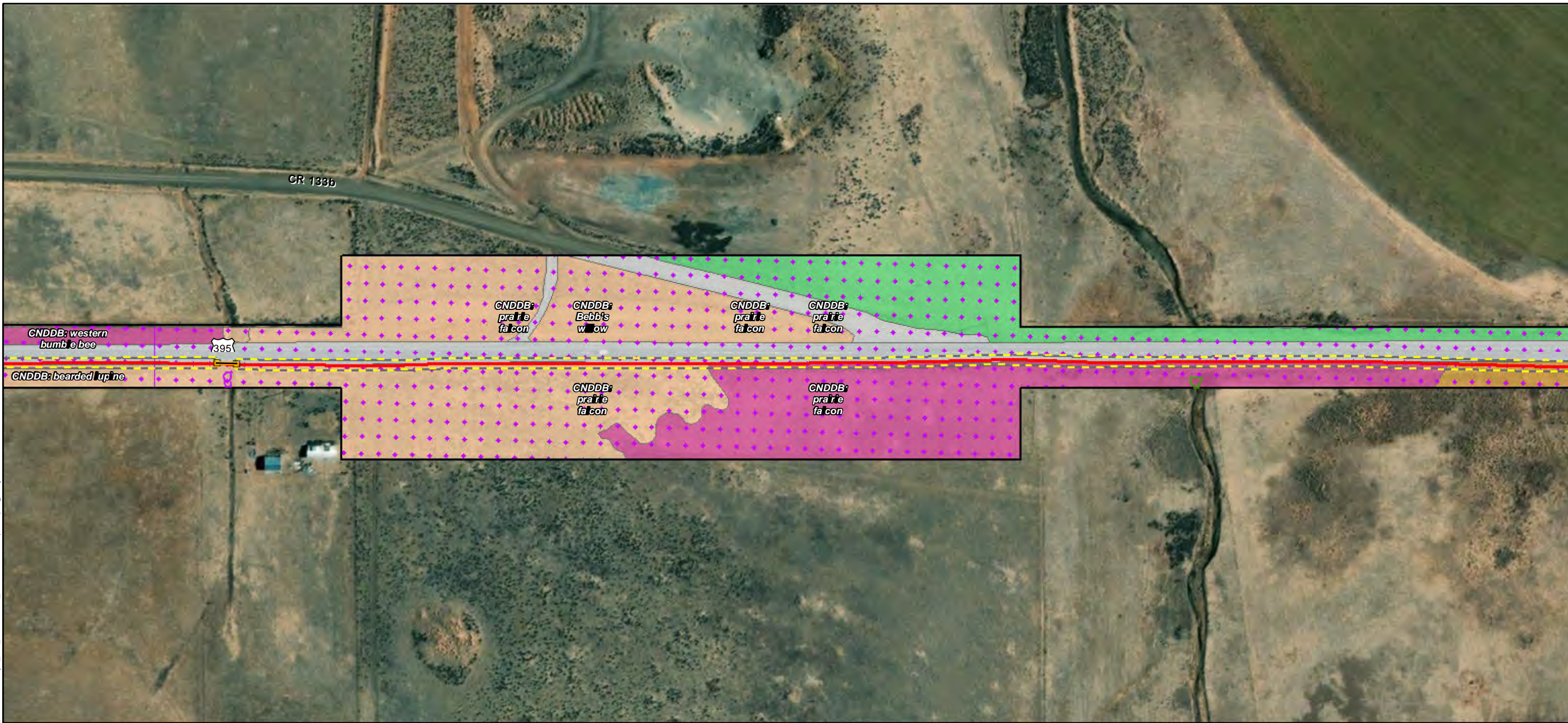
Map Features

Bio Survey Boundary	Barren
Fiber Optic Line	Bitterbrush
Area of Direct Impact	Perennial Grassland
Rare Plant *	Sagebrush
Wetlands *	
Fresh Emergent Wetland	
CNDDB Occurrence	
CWHR	
Annual Grassland	

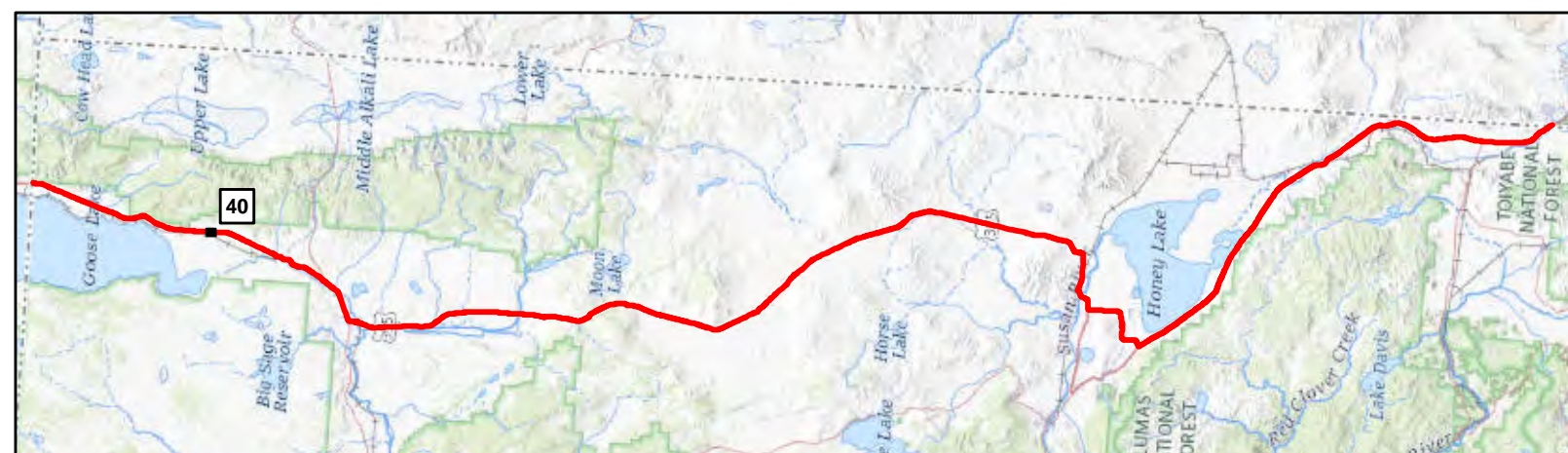
ECORP: N:\2020\2020-196.01 Zayo's Prineville to Reno\MAPS\Biological_resources\Zayo_Bio_Resources_20220110.mxd (MAG)mguidry, 1/14/2022

Map Date: 1/14/2022; * Source: Stantec Surveys (Stantec 2020)





ECORP: N:\2020\2020-196.01 Zayo's Prineville to Reno\MAPS\biological_resources\Zayo_Bio_Resources_20220110.mxd (MAG)mguidry, 1/14/2022



Map Features

Bio Survey Boundary	Irrigation Canal
Fiber Optic Line	CNDDB Occurrence
Area of Direct Impact	CWHR
Boring Location	Annual Grassland
Vault	Barren
Wetlands *	Bitterbrush
Fresh Emergent Wetland	Perennial Grassland
Other Waters *	Sagebrush
Intermittent Stream	



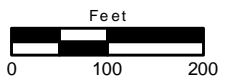


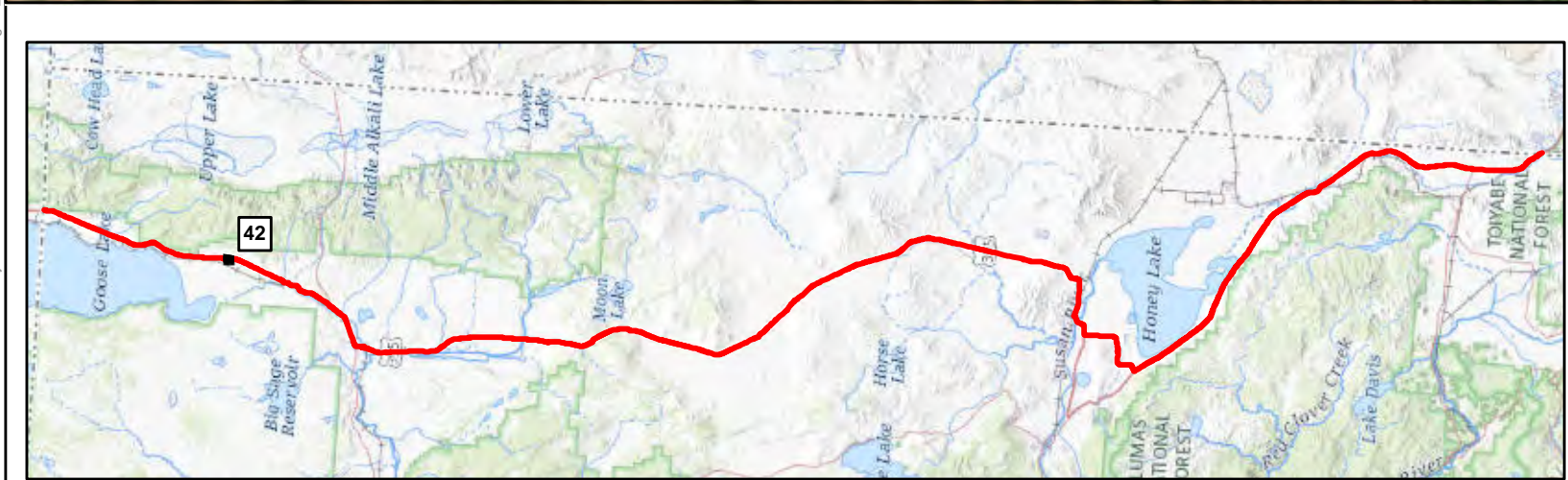
ECORP: N:\2020\2020-196.01 Zayo's Prineville to Reno\MAPS\biological_resources\Zayo_Bio_Resources_20220110.mxd (MAG)mguidry_1/14/2022



Map Features

- Bio Survey Boundary
 - Fiber Optic Line
 - Area of Direct Impact
 - Boring Location
 - Vault
 - Rare Plant *
 - Fresh Emergent Wetland
 - CNDDB Occurrence
-
- CWHR**
- Annual Grassland
 - Barren
 - Bitterbrush
 - Perennial Grassland
 - Sagebrush





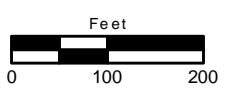
Map Features

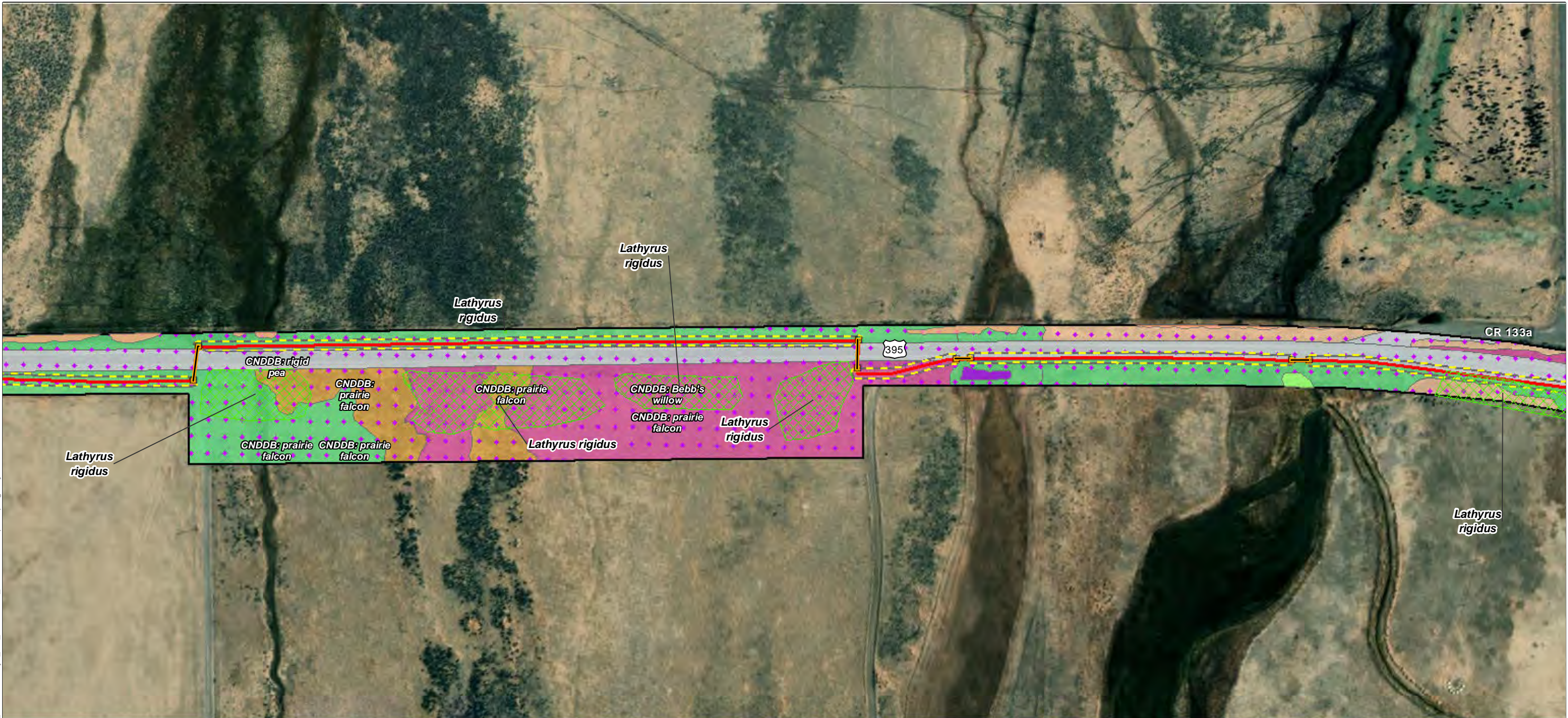
- Bio Survey Boundary
- Fiber Optic Line
- Area of Direct Impact
- Boring Location
- Vault
- Wetlands ***
- Fresh Emergent Wetland
- CNDDB Occurrence

- CWHR**
- Barren
 - Perennial Grassland

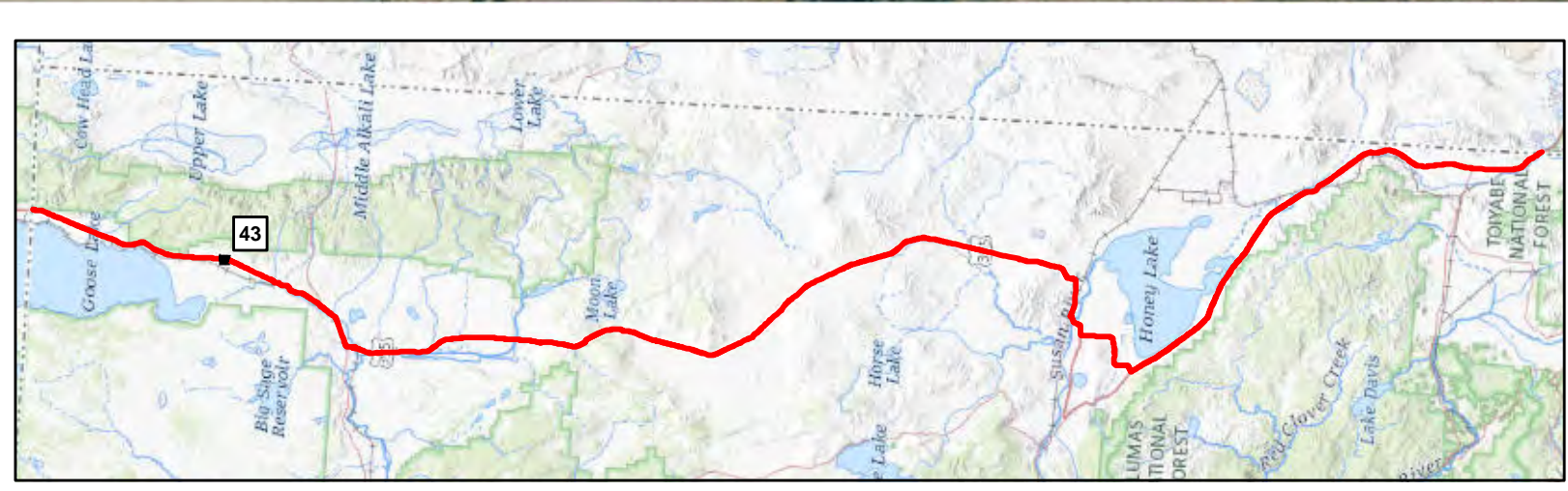
ECORP: N:\2020\2020-196.01 Zayo's Prineville to Reno\Fiber\Biological_resources\Zayo_Bio_Resources_20220110.mxd (MAG)mguidry, 1/14/2022

Map Date: 1/14/2022; * Source: Stantec Surveys (Stantec 2020)





ECORP: N:\2020\2020-196.01 Zayo's Prineville to Reno\MAPS\biological_resources\Zayo_Bio_Resources_20220110.mxd (MAG)-mguidry_1/14/2022



Map Features

- Bio Survey Boundary
- Fiber Optic Line
- Area of Direct Impact
- Boring Location
- Vault
- Rare Plant *
- Fresh Emergent Wetland
- Seasonal Wetland
- Wetland Swale
- CNDDDB Occurrence
- CWHR**
- Annual Grassland
- Barren
- Bitterbrush
- Perennial Grassland
- Sagebrush





ECORP: N:\2020\2020-196.01 Zayo's Prineville to Reno\MAPS\biological_resources\Zayo_Bio_Resources_20220110.mxd (MAG)mguidry_1/14/2022



Map Features

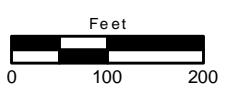
Bio Survey Boundary	CNDDB Occurrence
Fiber Optic Line	CWHR
Area of Direct Impact	Annual Grassland
Boring Location	Barren
Vault	Irrigated Hayfield
Rare Plant *	Perennial Grassland
Wetlands *	Sagebrush
Fresh Emergent Wetland	Urban
Seasonal Wetland	Wet Meadow

ECORP: N:\2020\2020-196.01 Zayo's Prineville to Reno Fiber Optic Line\resources\Zayo_Bio_Resources_20220110.mxd (MAG)mguidry, 1/14/2022



Map Features

- Bio Survey Boundary
- Fiber Optic Line
- Area of Direct Impact
- Boring Location
- Vault
- Wetlands *
- Seasonal Wetland
- Other Waters *
- Perennial Stream
- CWHR
- Barren
- Perennial Grassland
- Sagebrush
- Wet Meadow

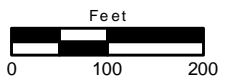


ECORP: N:\2020\2020-196.01 Zayo's Prineville to Reno\MAPS\biological_resources\Zayo_Bio_Resources_20220110.mxd (MAG)-mguidry_1/14/2022



Map Features

- Bio Survey Boundary
- Fiber Optic Line
- Area of Direct Impact
- Boring Location
- Vault
- Rare Plant *
- Wetlands ***
- Fresh Emergent Wetland
- Riparian Wetland
- CWHR**
- Barren
- Sagebrush



ECORP: N:\2020\2020-196.01 Zayo's Prineville to Reno Fiber Optic Line\resources\Zayo_Bio_Resources_20220110.mxd (MAG)mguidry, 1/14/2022



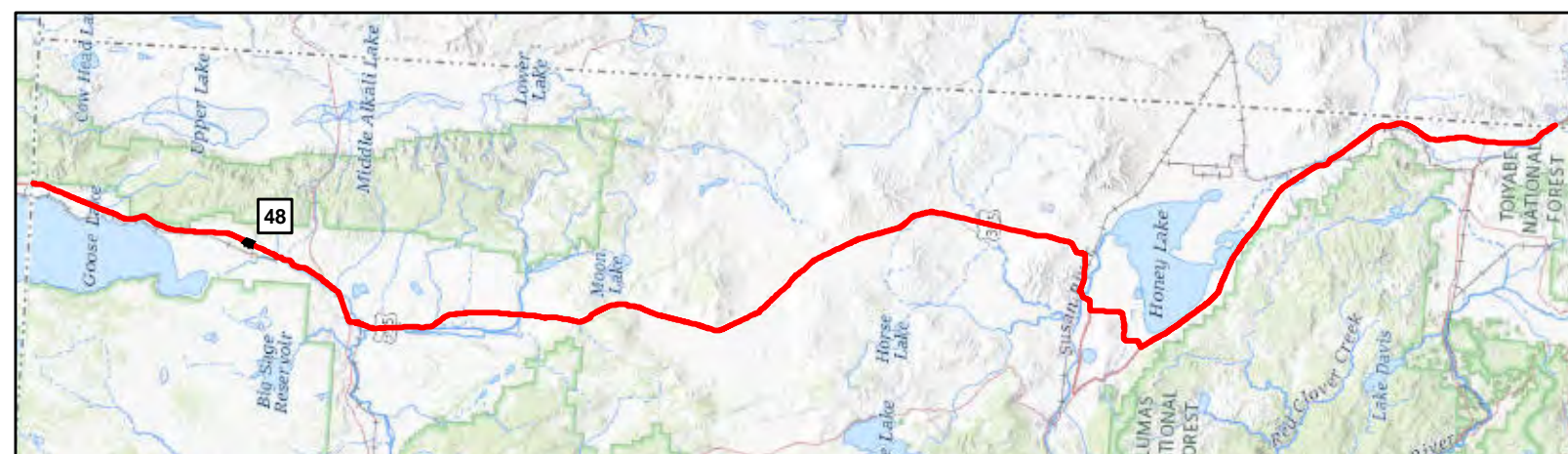
Map Features

- Bio Survey Boundary
 - Fiber Optic Line
 - Area of Direct Impact
 - Boring Location
 - Vault
 - Perennial Grassland
 - Sagebrush
 - Wet Meadow
- Wetlands ***
- Fresh Emergent Wetland
- CWHR**
- Barren





ECORP: N:\2020\2020-196.01 Zayo's Prineville to Reno\MAPS\biological_resources\Zayo_Bio_Resources_20220110.mxd (MAG)mguidry, 1/14/2022



Map Features

- Bio Survey Boundary
- Fiber Optic Line
- Area of Direct Impact
- Boring Location
- Vault
- Wetlands ***
- Fresh Emergent Wetland
- CWHR**
- Barren
- Perennial Grassland





- Map Features**
- Bio Survey Boundary
 - Fiber Optic Line
 - Area of Direct Impact
 - Boring Location
 - Vault
 - Fresh Emergent Wetland
 - Wetland Swale
- CWHR**
- Barren
 - Perennial Grassland
 - Riverine
- Wetlands ***

ECORP: N:\2020\2020-196.01 Zayo's Prineville to Reno\Fiber\biological_resources\Zayo_Bio_Resources_20220110.mxd (MAG)mguidry, 1/14/2022

Map Date: 1/14/2022; * Source: Stantec Surveys (Stantec 2020)





ECORP: N:\2020\2020-196.01 Zayo's Prineville to Reno\MAPS\biological_resources\Zayo_Bio_Resources_20220110.mxd (MAG)mguidry, 1/14/2022




Map Features

- | | |
|------------------------|---------------------|
| Bio Survey Boundary | CWHR |
| Fiber Optic Line | Annual Grassland |
| Area of Direct Impact | Barren |
| Boring Location | Bitterbrush |
| Vault | Perennial Grassland |
| Wetlands * | Sagebrush |
| Fresh Emergent Wetland | |
| Wetland Swale | |



ECORP: N:\2020\2020-196.01 Zayo's Prineville to Reno\Fiber\resources\Zayo_Bio_Resources_20220110.mxd (MAG)mguidry, 1/14/2022

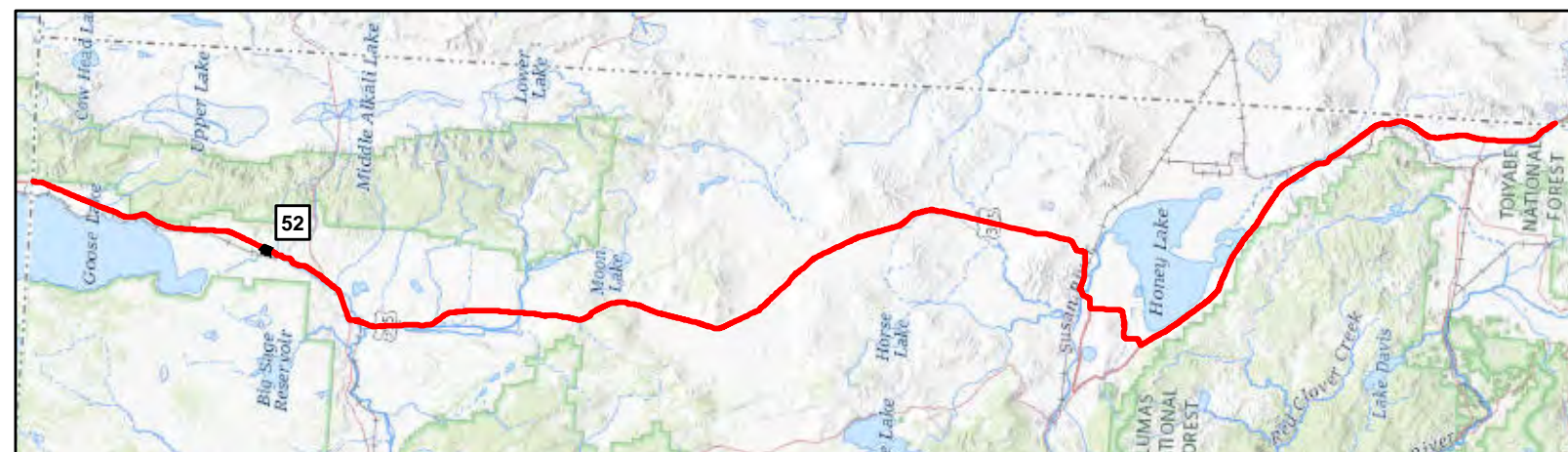



Map Features








Bio Survey Boundary	Annual Grassland
Fiber Optic Line	Barren
Area of Direct Impact	Bitterbrush
Boring Location	Riverine
Vault	Sagebrush
Rare Plant *	
Other Waters *	
Intermittent Stream	



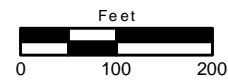
ECORP: N:\2020\2020-196.01 Zayo's Prineville to Reno\Fiber\resources\Zayo_Bio_Resources_20220110.mxd (MAG)mguidry, 1/14/2022



Map Features

-  Bio Survey Boundary
-  Fiber Optic Line
-  Area of Direct Impact
- Other Waters ***
-  Intermittent Stream
- CWHR**
-  Barren
-  Bitterbrush
-  Sagebrush

Map Date: 1/14/2022; * Source: Stantec Surveys (Stantec 2020)

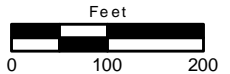


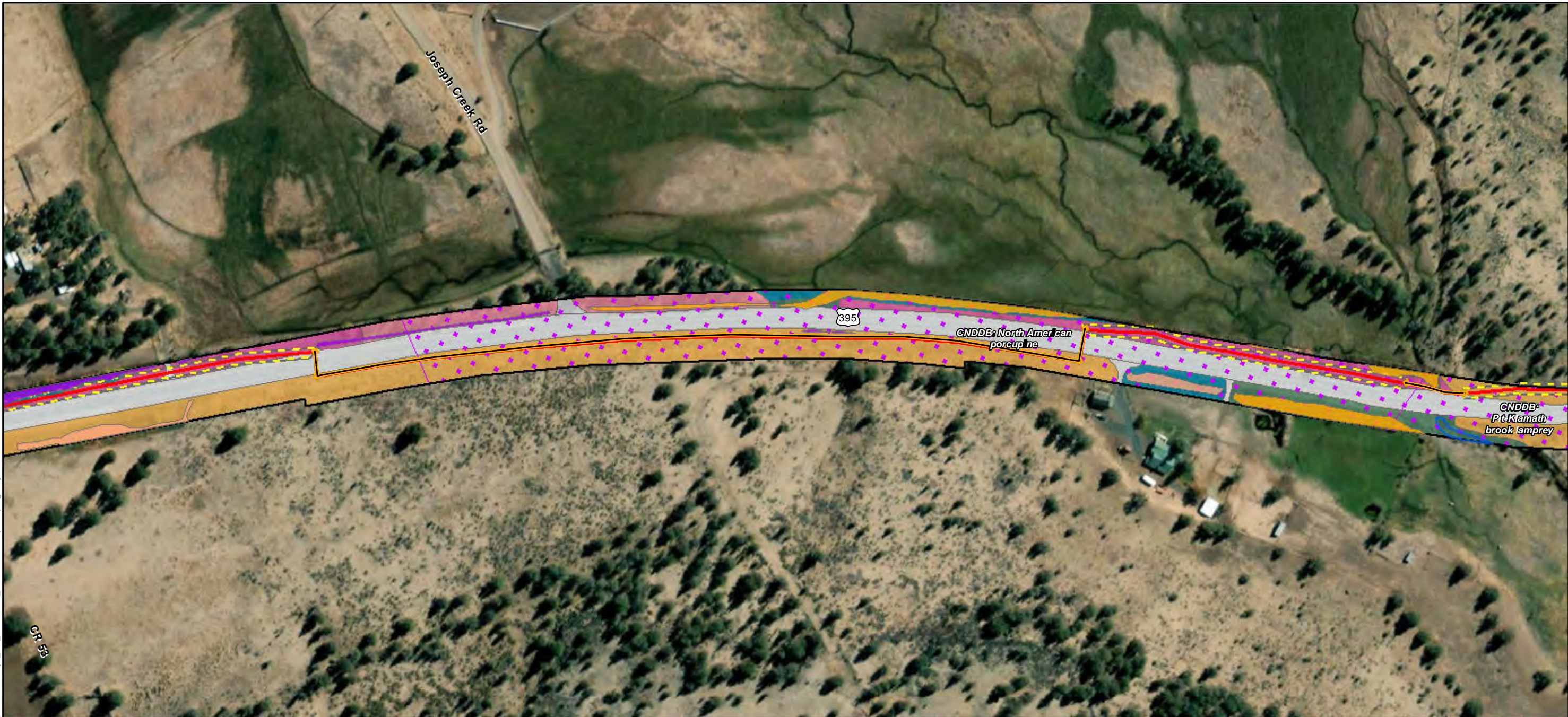


ECORP: N:\2020\2020-196.01 Zayo's Prineville to Reno\MAPS\Biological_resources\Zayo_Bio_Resources_20220110.mxd (MAG)mguidry_1/14/2022

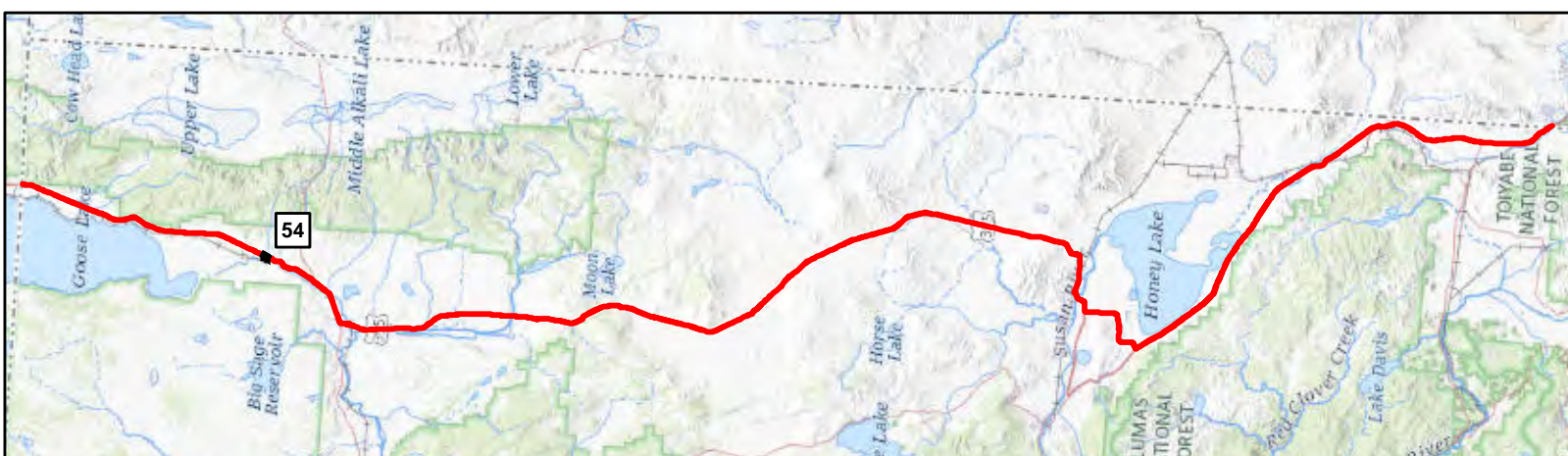


- Map Features**
- Bio Survey Boundary
 - Fiber Optic Line
 - Area of Direct Impact
 - Boring Location
 - Vault
 - Fresh Emergent Wetland
 - Seasonal Wetland
 - Wetland Swale
 - Intermittent Stream
 - Annual Grassland
 - Barren
 - Bitterbrush
 - Sagebrush
 - Wet Meadow
- Other Waters ***
- CWHR**





ECORP: N:\2020\2020-196.01 Zayo's Prineville to Reno\MAPS\biological_resources\Zayo_Bio_Resources_20220110.mxd (MAG)\mguidry_1/14/2022

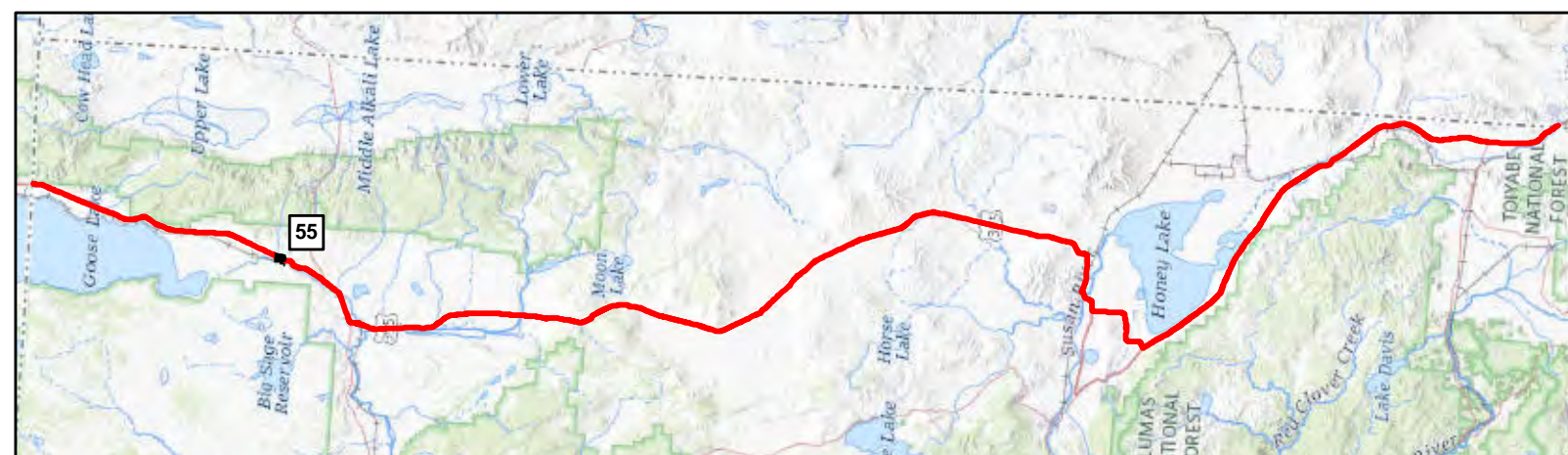


Map Features

- | | | |
|---|------------------|------------|
| Bio Survey Boundary | Perennial Stream | Wet Meadow |
| Fiber Optic Line | CNDDB Occurrence | |
| Area of Direct Impact | CWHR | |
| Boring Location | Annual Grassland | |
| Vault | Barren | |
| Wetlands * | Bitterbrush | |
| Fresh Emergent Wetland | Juniper | |
| Riparian Fresh Emergent Wetland Complex | Montane Riparian | |
| Wetland Swale | | |



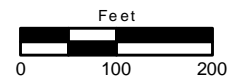
ECORP: N:\2020\2020-196.01 Zayo's Prineville to Reno\Map\Biological_resources\Zayo_Bio_Resources_20220110.mxd (MAG)-mguidry, 1/14/2022



Map Features

- Bio Survey Boundary
- Fiber Optic Line
- Area of Direct Impact
- Boring Location
- Vault
- Rare Plant *
- Wetlands ***
- Riparian Fresh Emergent Wetland Complex
- Other Waters ***
- Perennial Stream
- CNDDB Occurrence
- CWHR**
- Annual Grassland
- Barren
- Bitterbrush
- Juniper
- Montane Riparian

Map Date: 1/14/2022; * Source: Stantec Surveys (Stantec 2020)



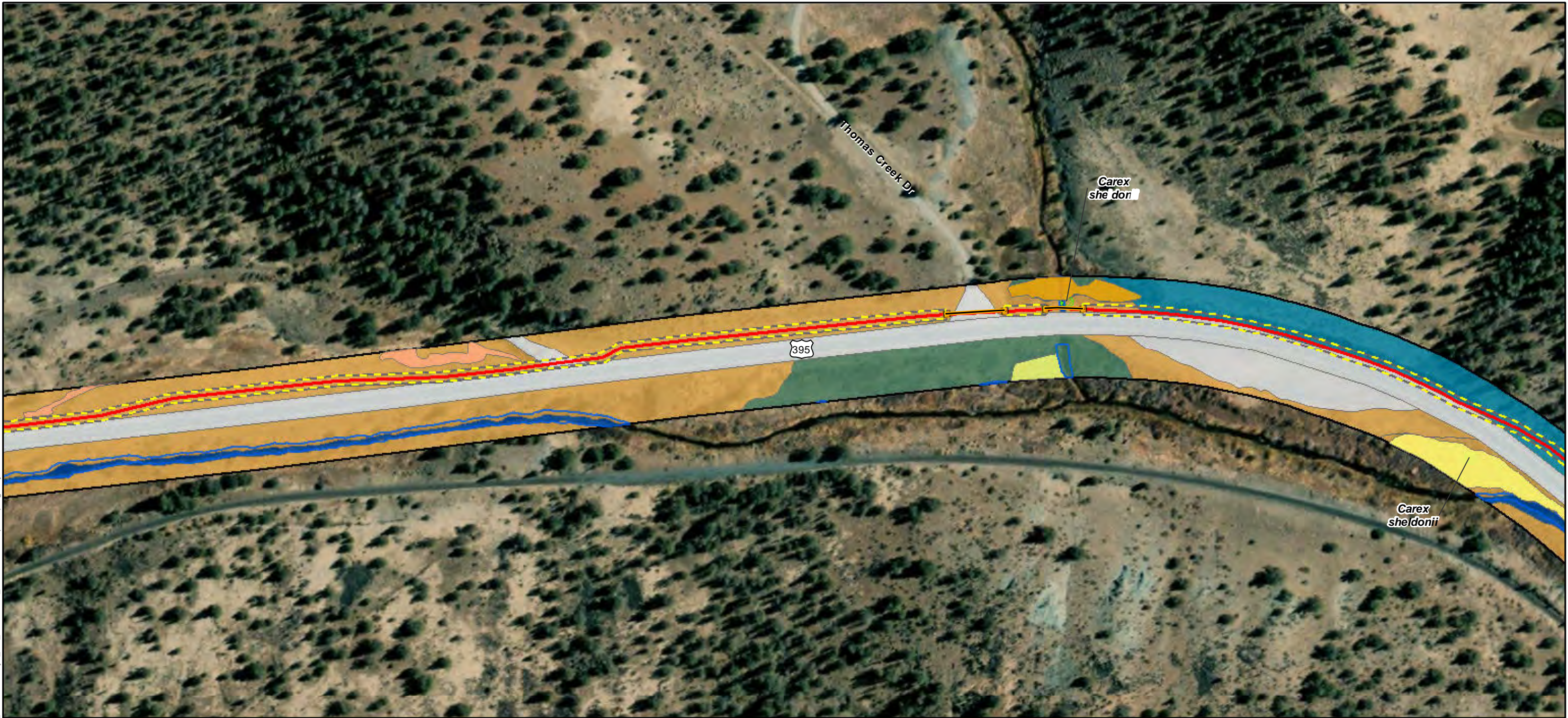
ECORP: N:\2020\2020-196.01 Zayo's Prineville to Reno Fiber Optic Line\resources\Zayo_Bio_Resources_20220110.mxd (MAG)mguidry, 1/14/2022



Map Features

- Bio Survey Boundary
- Fiber Optic Line
- Area of Direct Impact
- Wetlands ***
- Fresh Emergent Wetland
- Riparian Wetland
- Other Waters ***
- Perennial Stream
- CWHR**
- Barren
- Bitterbrush
- Juniper
- Riverine
- Sagebrush



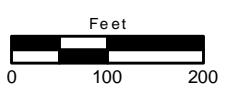


Map Features

Bio Survey Boundary	Riparian Wetland
Fiber Optic Line	Other Waters *
Area of Direct Impact	Perennial Stream
Boring Location	CWHR
Vault	Barren
Rare Plant *	Bitterbrush
Wetlands *	Montane Riparian
Fresh Emergent Wetland	Riverine
Riparian Fresh Emergent Wetland Complex	Wet Meadow

ECORP: N:\2020\2020-196.01 Zayo's Prineville to Reno\Fiber\biological_resources\Zayo_Bio_Resources_20220110.mxd (MAG)mguidry_1/14/2022

Map Date: 1/14/2022; * Source: Stantec Surveys (Stantec 2020)



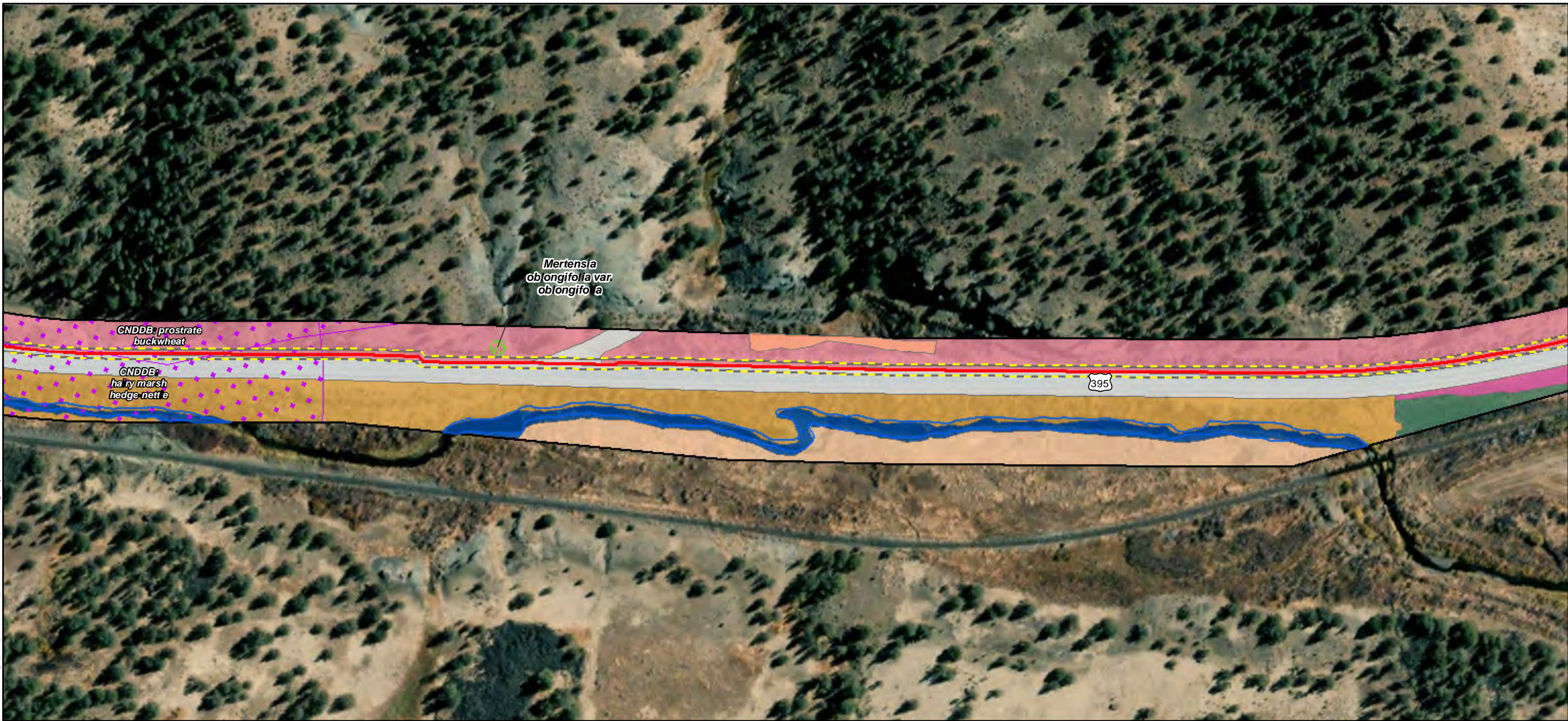


ECORP: N:\2020\2020-196.01 Zayo's Prineville to Reno\MAPS\biological_resources\Zayo_Bio_Resources_20220110.mxd (MAG)mguidry_1/14/2022



- Map Features**
- Bio Survey Boundary
 - Fiber Optic Line
 - Area of Direct Impact
 - Rare Plant *
 - Wetlands *
 - Riparian Wetland
 - Seasonal Wetland
 - Other Waters *
 - Perennial Stream
 - CNDDB Occurrence
 - CWHR
 - Barren
 - Bitterbrush
 - Juniper
 - Riverine
 - Wet Meadow





ECORP: N:\2020\2020-196.01 Zayo's Prineville to Reno\Fiber\Biological_resources\Zayo_Bio_Resources_20220110.mxd (MAG)\mguidry_1/14/2022

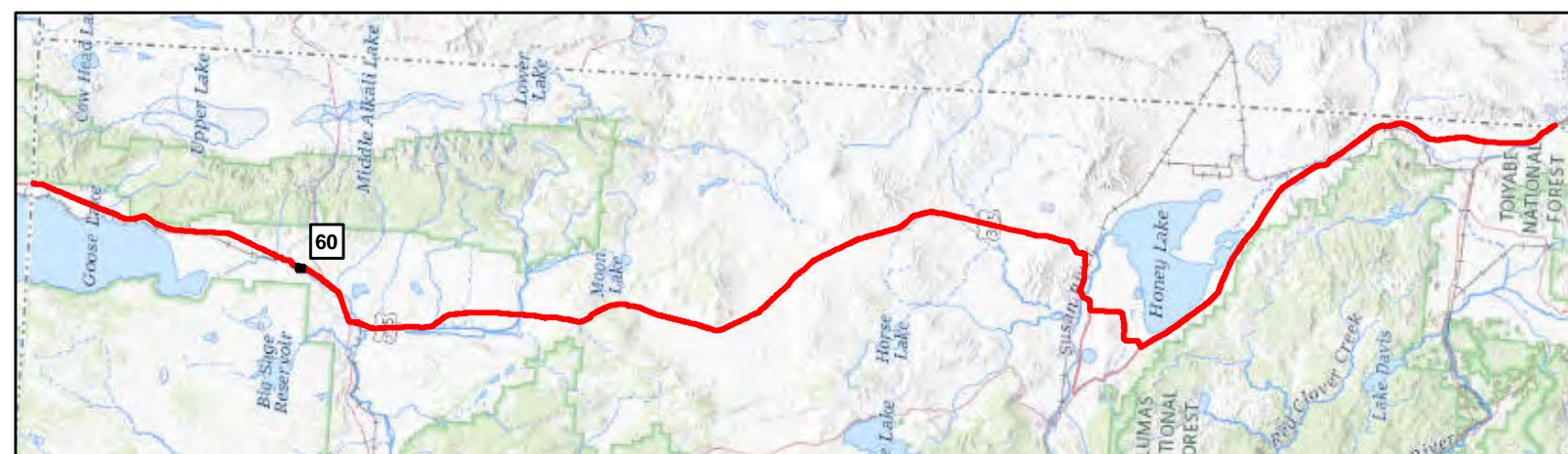


Map Features

- | | |
|------------------------|------------------|
| Bio Survey Boundary | CWHR |
| Fiber Optic Line | Annual Grassland |
| Area of Direct Impact | Barren |
| Rare Plant * | Bitterbrush |
| Wetlands * | Juniper |
| Fresh Emergent Wetland | Montane Riparian |
| Other Waters * | Riverine |
| Perennial Stream | Sagebrush |
| CNDDB Occurrence | |



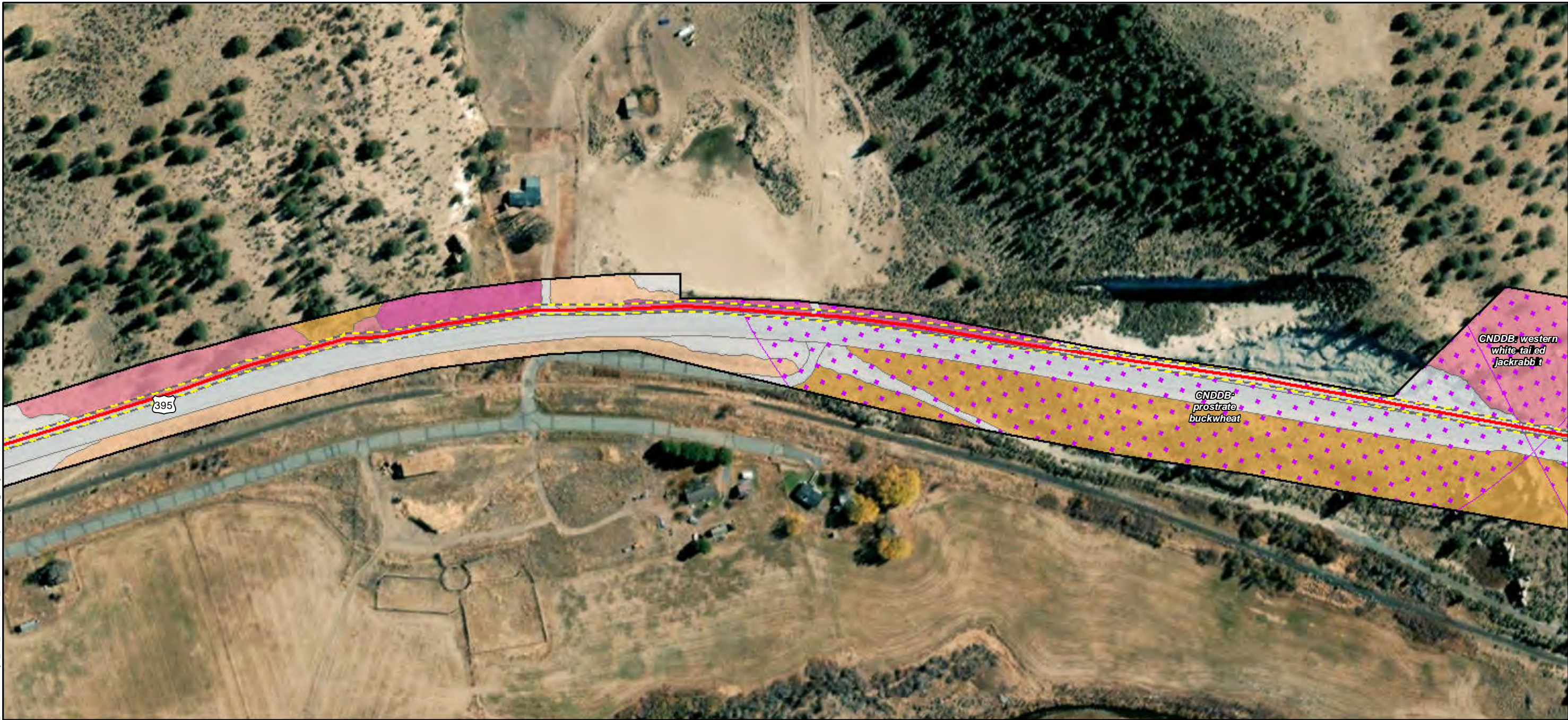
ECORP: N:\2020\2020-196.01 Zayo's Prineville to Reno Fiber Optic Line\resources\Zayo_Bio_Resources_20220110.mxd (MAG)mguidry, 1/14/2022



Map Features

- Bio Survey Boundary
- Fiber Optic Line
- Area of Direct Impact
- Boring Location
- Vault
- Wetlands ***
- Fresh Emergent Wetland
- Intermittent Stream
- CWHR**
- Annual Grassland
- Barren
- Bitterbrush
- Juniper
- Montane Riparian
- Perennial Grassland
- Sagebrush

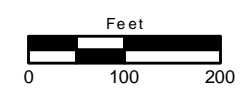


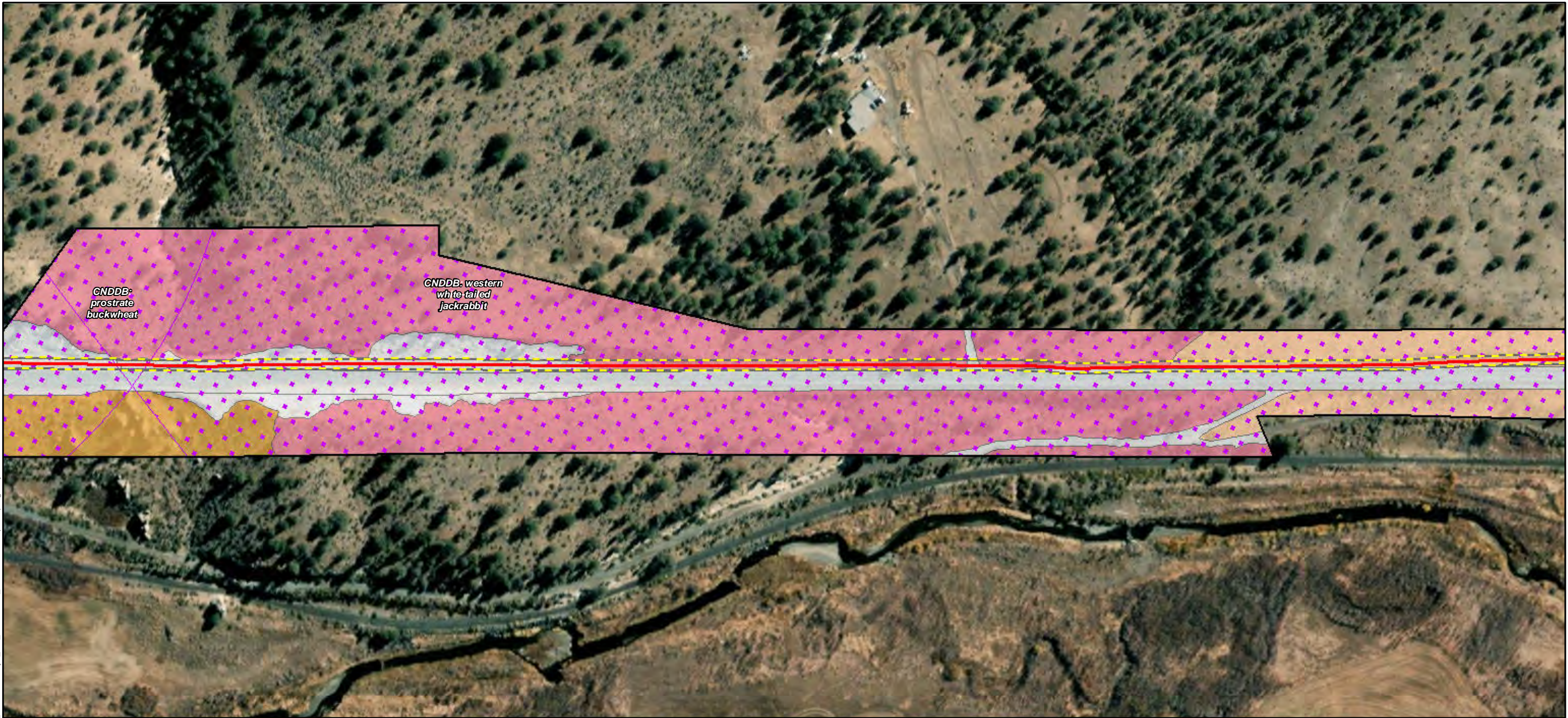


- Map Features**
- Bio Survey Boundary
 - Fiber Optic Line
 - Area of Direct Impact
 - CNDDDB Occurrence
 - CWHR**
 - Annual Grassland
 - Barren
 - Bitterbrush
 - Juniper
 - Sagebrush

ECORP: N:\2020\2020-196.01 Zayo's Prineville to Reno\Fiber\Biological_resources\Zayo_Bio_Resources_20220110.mxd (MAG)mguidry_1/14/2022

Map Date: 1/14/2022; * Source: Stantec Surveys (Stantec 2020)





ECORP: N:\2020\2020-196.01 Zayo's Prineville to Reno\Fiber\BIOLOGICAL_RESOURCES\Zayo_Bio_Resources_20220110.mxd (MAG)mguidry, 1/14/2022



Map Features

- Bio Survey Boundary
- Fiber Optic Line
- Area of Direct Impact
- CNDDB Occurrence
- CWHR**
- Barren
- Bitterbrush
- Juniper
- Sagebrush





ECORP: N:\2020\2020-196.01 Zayo's Prineville to Reno\Fiber\Biological_resources\Zayo_Bio_Resources_20220110.mxd (MAG)mguidry_1/14/2022

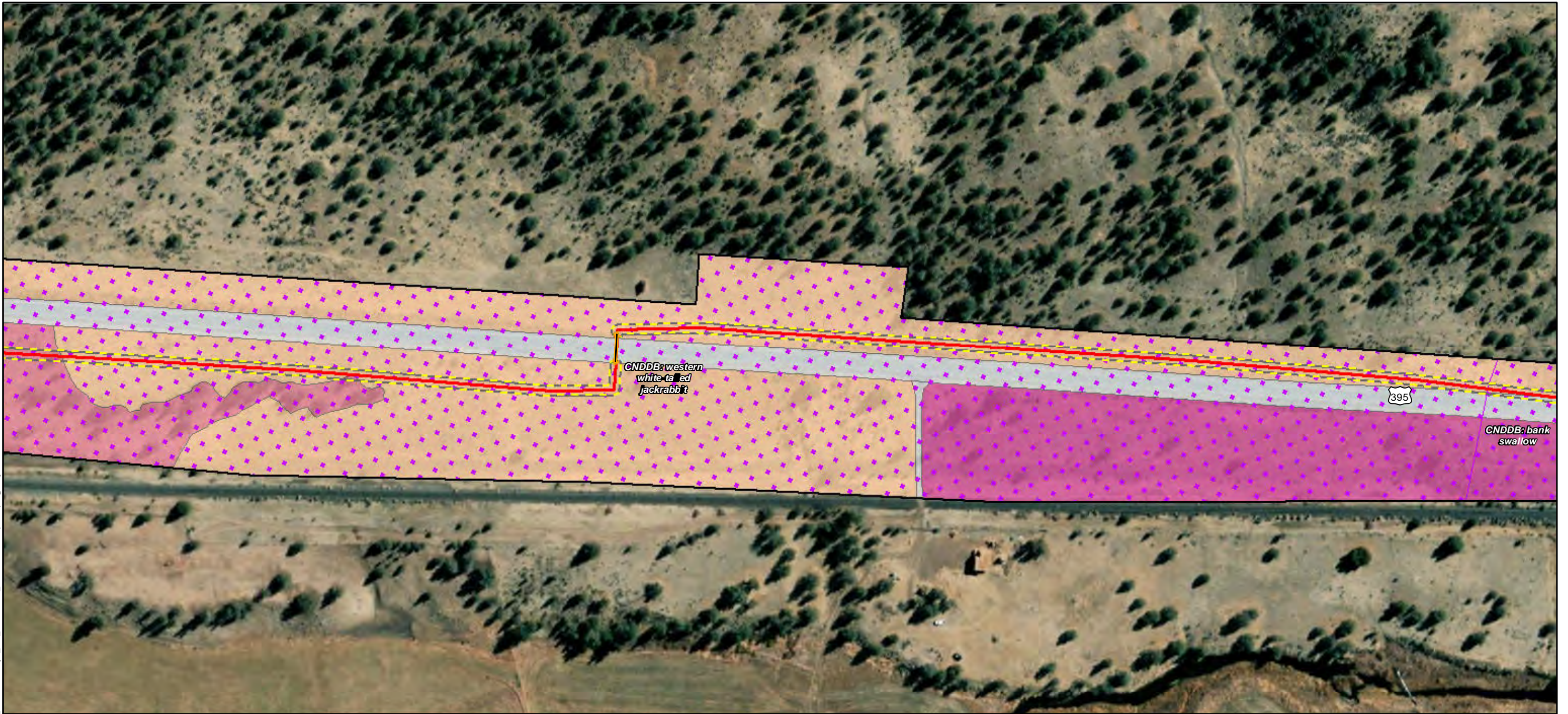


Map Features

- Bio Survey Boundary
- Fiber Optic Line
- Area of Direct Impact
- Boring Location
- Vault
- CNDDB Occurrence
- CWHR**
- Juniper
- Sagebrush
- Barren
- Bitterbrush



ECORP: N:\2020\2020-196.01 Zayo's Prineville to Reno Fiber Optic Line - resources\Zayo_Bio_Resources_20220110.mxd (MAG)-mguidry, 1/14/2022



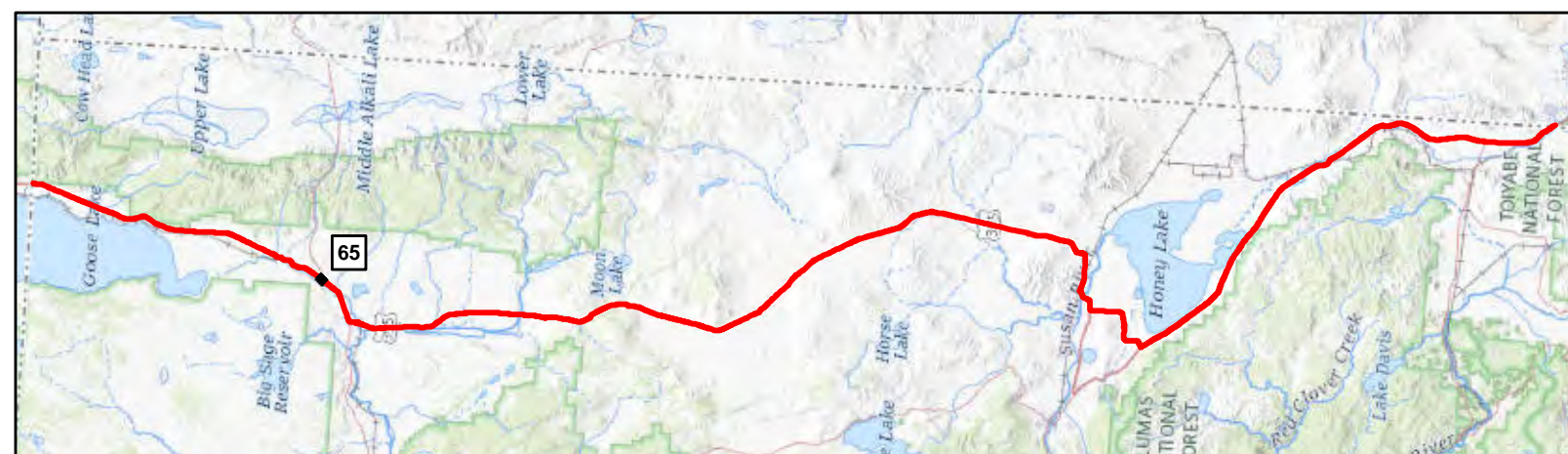
Map Features

- Bio Survey Boundary
- Fiber Optic Line
- Area of Direct Impact
- Boring Location
- Vault
- CNDDB Occurrence
- CWHR**
- Annual Grassland
- Barren
- Juniper
- Sagebrush



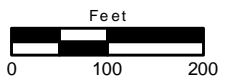


ECORP: N:\2020\2020-196.01 Zayo's Prineville to Reno\Fiber\biological_resources\Zayo_Bio_Resources_20220110.mxd (MAG)-mguidry, 1/14/2022



Map Features

- Bio Survey Boundary
 - Fiber Optic Line
 - Area of Direct Impact
 - Boring Location
 - Vault
 - Ephemeral Stream
 - CNDDDB Occurrence
- CWHR**
- Annual Grassland
 - Barren
 - Sagebrush
- Other Waters ***





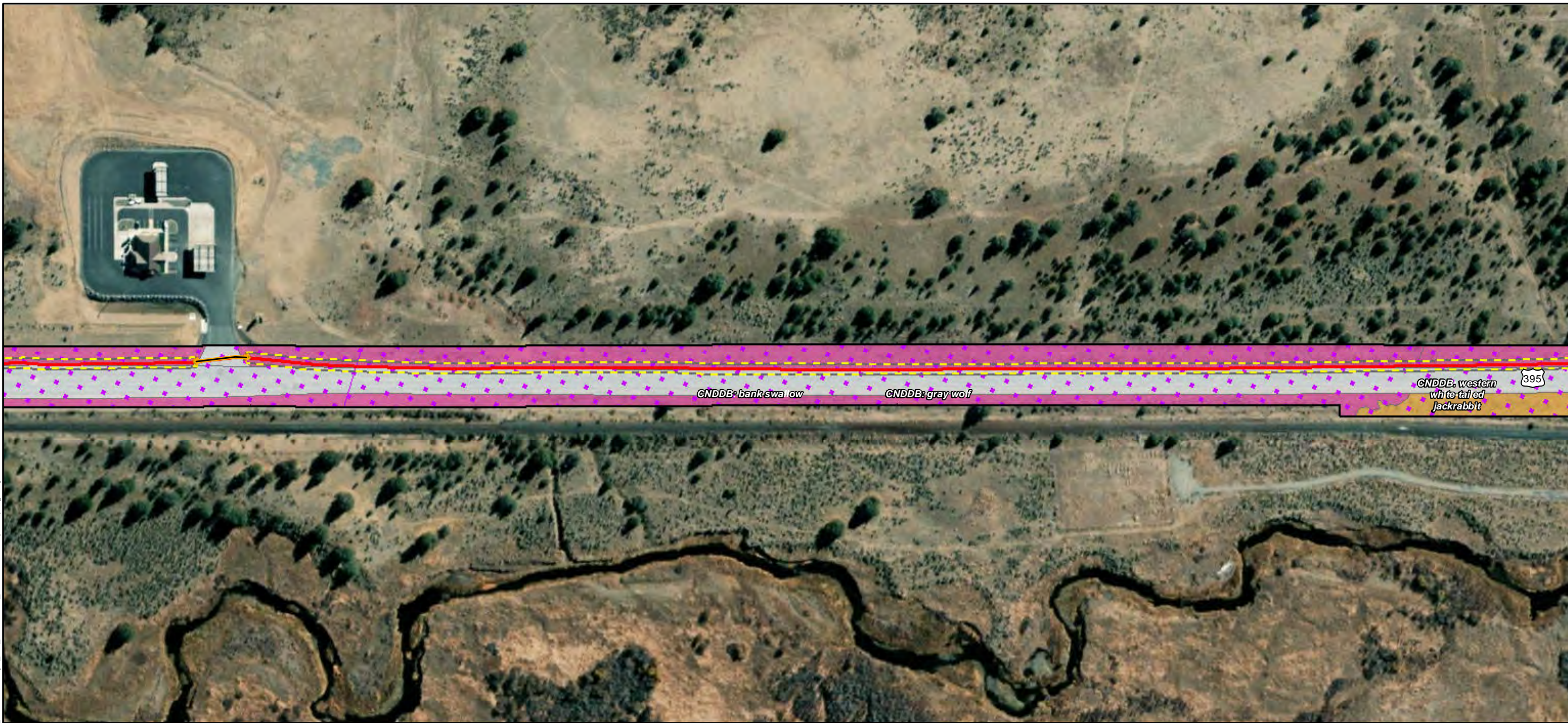
ECORP: N:\2020\2020-196.01 Zayo's Prineville to Reno\MAPS\biological_resources\Zayo_Bio_Resources_20220110.mxd (MAG)\mguidry_1/14/2022



Map Features

- Bio Survey Boundary
- Fiber Optic Line
- Area of Direct Impact
- Boring Location
- Vault
- CNDDDB Occurrence
- CWHR**
- Annual Grassland
- Barren





ECORP: N:\2020\2020-196.01 Zayo's Prineville to Reno\MAPS\biological_resources\Zayo_Bio_Resources_20220110.mxd (MAG-mg)uid: 1/14/2022



- Map Features**
- Bio Survey Boundary
 - Fiber Optic Line
 - Area of Direct Impact
 - Boring Location
 - Vault
 - CNDDB Occurrence
 - CWHR**
 - Annual Grassland
 - Barren
 - Bitterbrush



ECORP: N:\2020\2020-196.01 Zayo's Prineville to Reno\Map\PS\biological_resources\Zayo_Bio_Resources_20220110.mxd (MAG)-mguidry_1/14/2022



Map Features

- | | | |
|------------------------|------------------|---------------------|
| Bio Survey Boundary | Perennial Stream | Perennial Grassland |
| Fiber Optic Line | CNDDB Occurrence | Riverine |
| Area of Direct Impact | Annual Grassland | Sagebrush |
| Staging Area | Aspen | |
| Boring Location | Barren | |
| Vault | Bitterbrush | |
| Rare Plant * | Montane Riparian | |
| Fresh Emergent Wetland | | |





ECORP: N:\2020\2020-196.01 Zayo's Prineville to Reno\MAPS\biological_resources\Zayo_Bio_Resources_20220110.mxd (MAG)-mgulshy, 1/14/2022



Map Features

- Bio Survey Boundary
- Fiber Optic Line
- Area of Direct Impact
- Boring Location
- Vault
- Wetlands ***
- Riparian Fresh Emergent Wetland Complex
- Riparian Wetland
- Other Waters ***
- Perennial Stream
- CNDDB Occurrence
- CWHR**
- Annual Grassland
- Aspen
- Barren
- Montane Riparian
- Perennial Grassland
- Riverine
- Sagebrush





ECORP: N:\2020\2020-196.01 Zayo's Prineville to Reno\MAPS\biological_resources\Zayo_Bio_Resources_20220110.mxd (MAG)-mguidry_1/14/2022



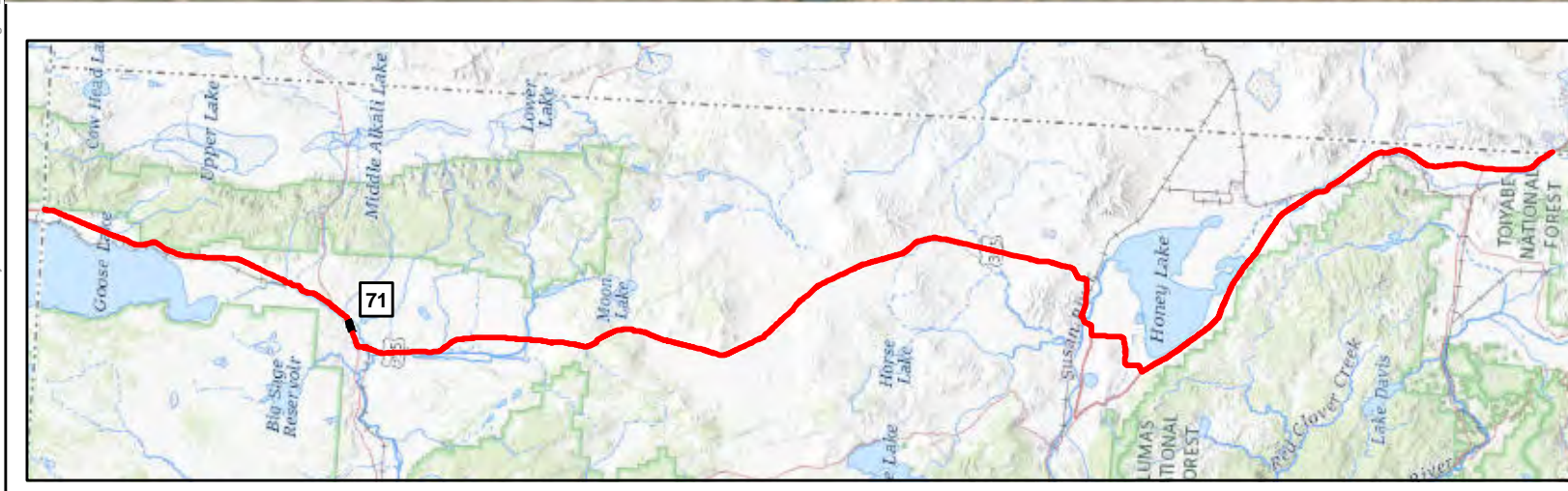
Map Features

- Bio Survey Boundary
- Fiber Optic Line
- Area of Direct Impact
- Boring Location
- Vault
- Wetlands ***
- Riparian Fresh Emergent Wetland Complex
- CNDDB Occurrence

CWHR

- Annual Grassland
- Barren
- Montane Riparian

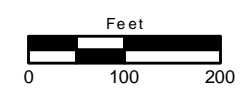




- Map Features**
- Bio Survey Boundary
 - Fiber Optic Line
 - Area of Direct Impact
 - Boring Location
 - Vault
 - CNDDDB Occurrence
 - CWHR**
 - Annual Grassland
 - Barren
 - Sagebrush

ECORP: N:\2020\2020-196.01 Zayo's Prineville to Reno\MAPS\biological_resources\Zayo_Bio_Resources_20220110.mxd (MAG)-mguidry, 1/14/2022

Map Date: 1/14/2022; * Source: Stantec Surveys (Stantec 2020)





CNDDB: American badger

CNDDB: prairie falcon

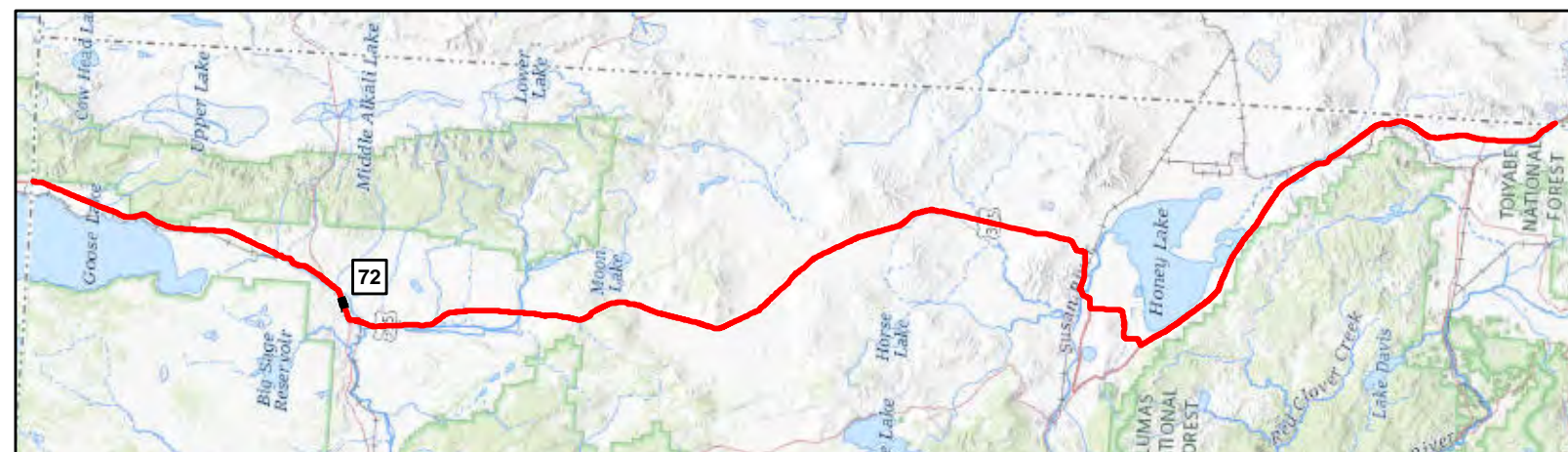
CNDDB: western white-tailed jackrabbit

CNDDB: gray wolf

CNDDB: grass alisma

CNDDB: Liddon's sedge

ECORP: N:\2020\2020-196.01 Zayo's Prineville to Reno\MAPS\biological_resources\Zayo_Bio_Resources_20220110.mxd (MAG)-mguidry, 1/14/2022



Map Features

- Bio Survey Boundary
- Fiber Optic Line
- Area of Direct Impact
- CNDDB Occurrence
- CWHR**
- Annual Grassland
- Barren

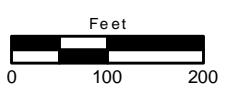





- Map Features**
- Bio Survey Boundary
 - Fiber Optic Line
 - Area of Direct Impact
 - Boring Location
 - Vault
 - CNDDDB Occurrence
 - CWHR**
 - Annual Grassland
 - Barren

ECORP: N:\2020\2020-196.01 Zayo's Prineville to Reno\MAPS\biological_resources\Zayo_Bio_Resources_20220110.mxd (MAG)-mguidry, 1/14/2022

Map Date: 1/14/2022; * Source: Stantec Surveys (Stantec 2020)





ECORP: N:\2020\2020-196.01 Zayo's Prineville to Reno\MAPS\biological_resources\Zayo_Bio_Resources_20220110.mxd (MAG)-mguidry, 1/14/2022



Map Features

- Bio Survey Boundary
- Fiber Optic Line
- Area of Direct Impact
- Boring Location
- Vault
- Wetlands ***
- Seasonal Wetland
- Annual Grassland
- CNDDB Occurrence
- Barren
- CWHR



ECORP: N:\2020\2020-196.01 Zayo's Prineville to Reno\MAPS\biological_resources\Zayo_Bio_Resources_20220110.mxd (MAG)-mguidry, 1/14/2022



Map Features

- Bio Survey Boundary
- Fiber Optic Line
- Area of Direct Impact
- Boring Location
- Vault
- Annual Grassland
- Barren
- Wetlands ***
- Seasonal Wetland
- CNDDB Occurrence





ECORP: N:\2020\2020-196.01 Zayo's Prineville to Reno\Fiber\Biological_resources\Zayo_Bio_Resources_20220110.mxd (MAG)mguidry, 1/14/2022



Map Features

- Bio Survey Boundary
- Fiber Optic Line
- Area of Direct Impact
- Boring Location
- Vault
- CNDBB Occurrence
- CWHR**
- Barren



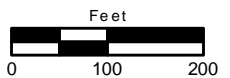


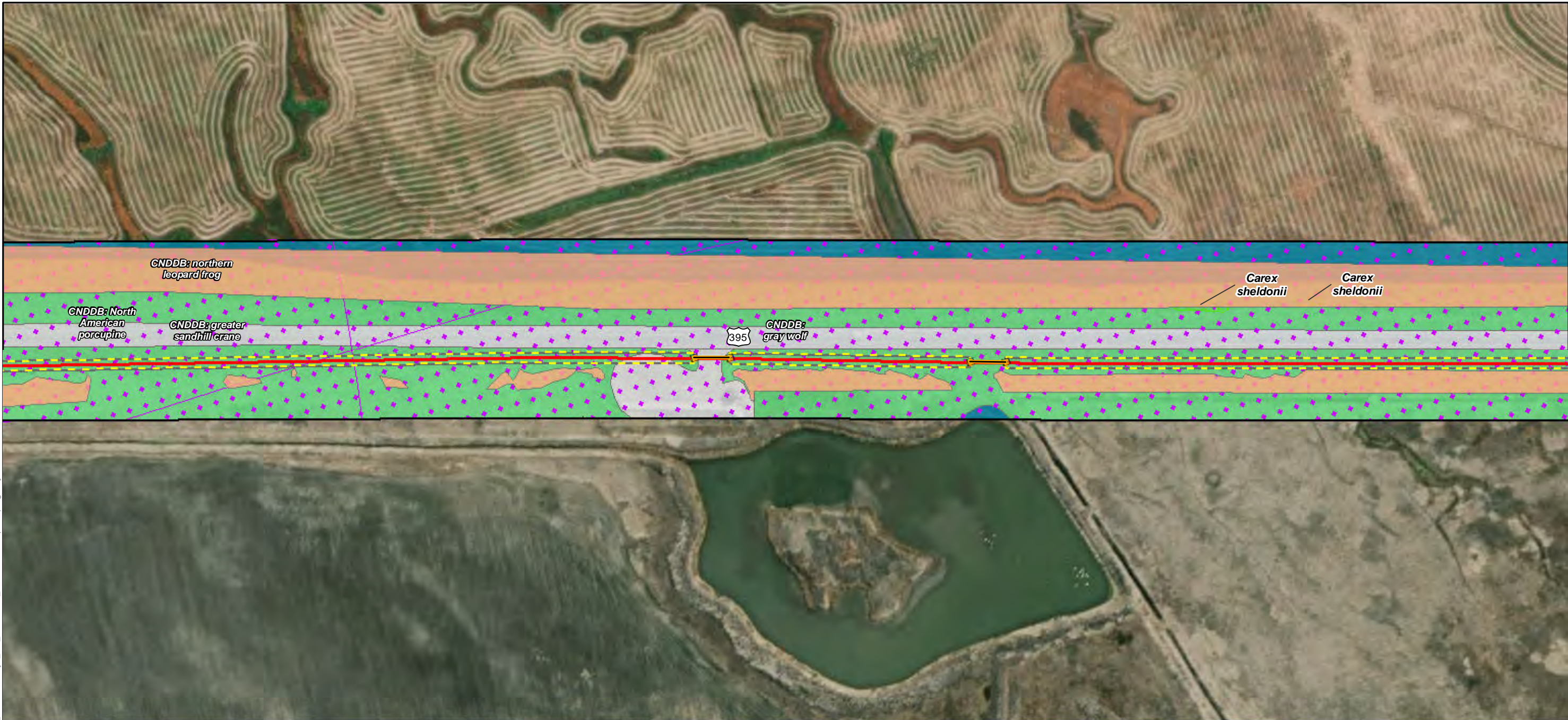
ECORP: N:\2020\2020-196.01 Zayo's Prineville to Reno\MAPS\biological_resources\Zayo_Bio_Resources_20220110.mxd (MAG)\mxd\1/14/2022



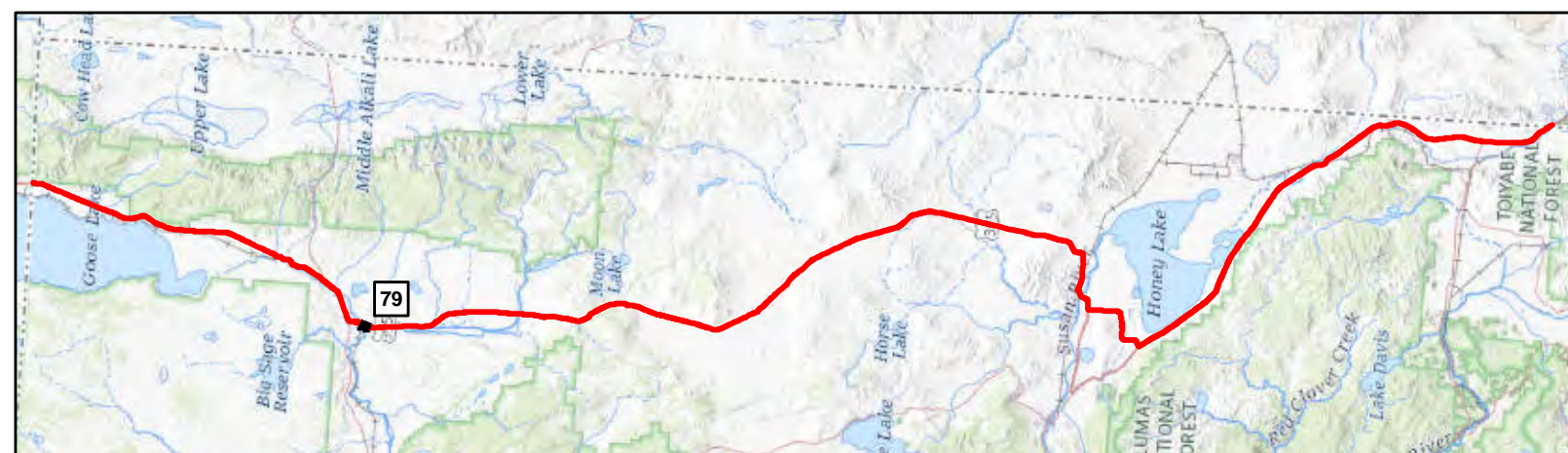
Map Features

- | | | |
|---|---------------------|------------|
| Bio Survey Boundary | Irrigation Canal | Sagebrush |
| Fiber Optic Line | Perennial Stream | Wet Meadow |
| Area of Direct Impact | Pond | |
| Boring Location | CNDDB Occurrence | |
| Vault | CWHR | |
| Wetlands * | Barren | |
| Fresh Emergent Wetland | Montane Riparian | |
| Riparian Fresh Emergent Wetland Complex | Perennial Grassland | |
| Riparian Wetland | | |





ECORP: N:\2020\2020-196.01 Zayo's Prineville to Reno\MAPS\biological_resources\Zayo_Bio_Resources_20220110.mxd (MAG)-mguidry, 1/14/2022

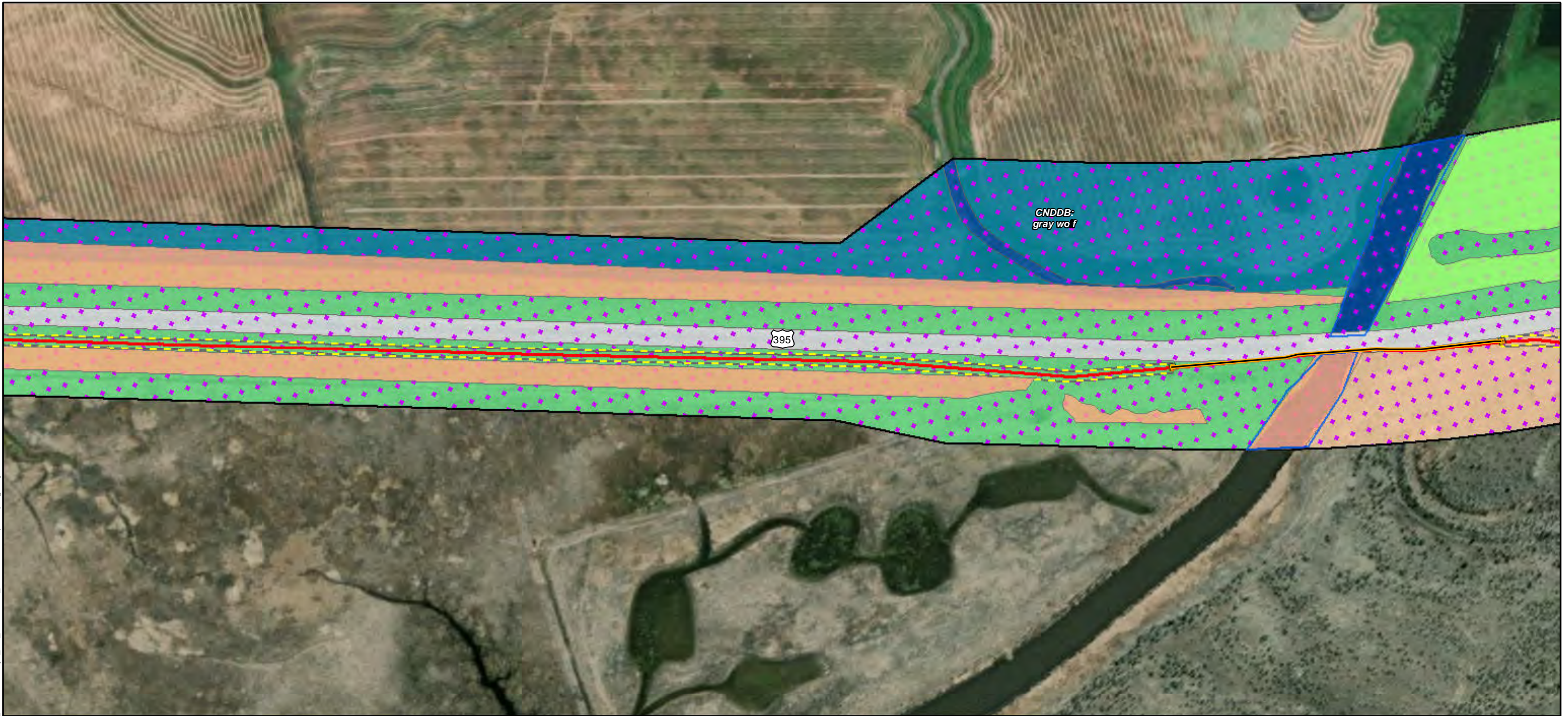


Map Features

- Bio Survey Boundary
 - Fiber Optic Line
 - Area of Direct Impact
 - Boring Location
 - Vault
 - Rare Plant *
 - Wetlands ***
 - Fresh Emergent Wetland
 - CNDDB Occurrence
-
- CWHR**
 - Barren
 - Perennial Grassland
 - Wet Meadow



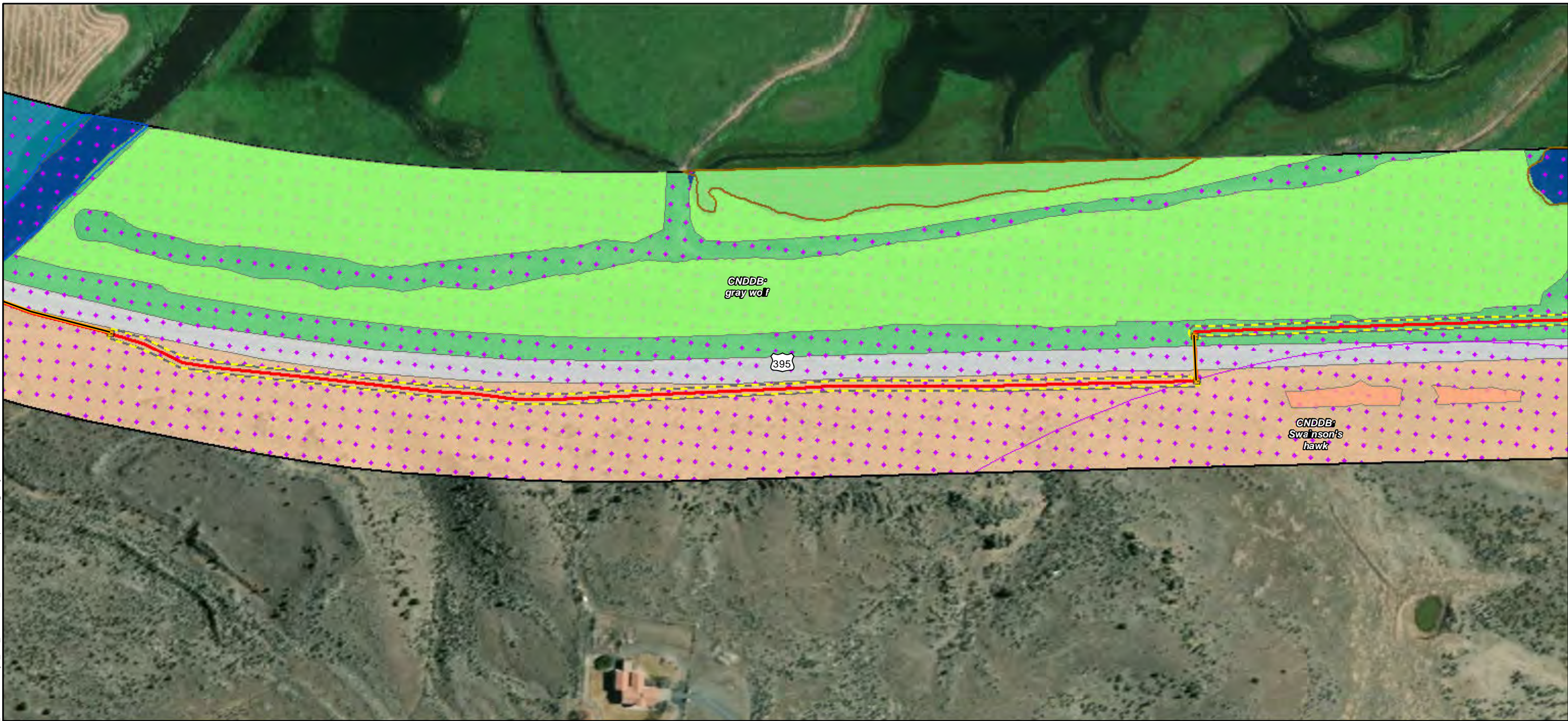
ECORP: N:\2020\2020-196.01 Zayo's Prineville to Reno\MAPS\biological_resources\Zayo_Bio_Resources_20220110.mxd (MAG)mguidry, 1/14/2022



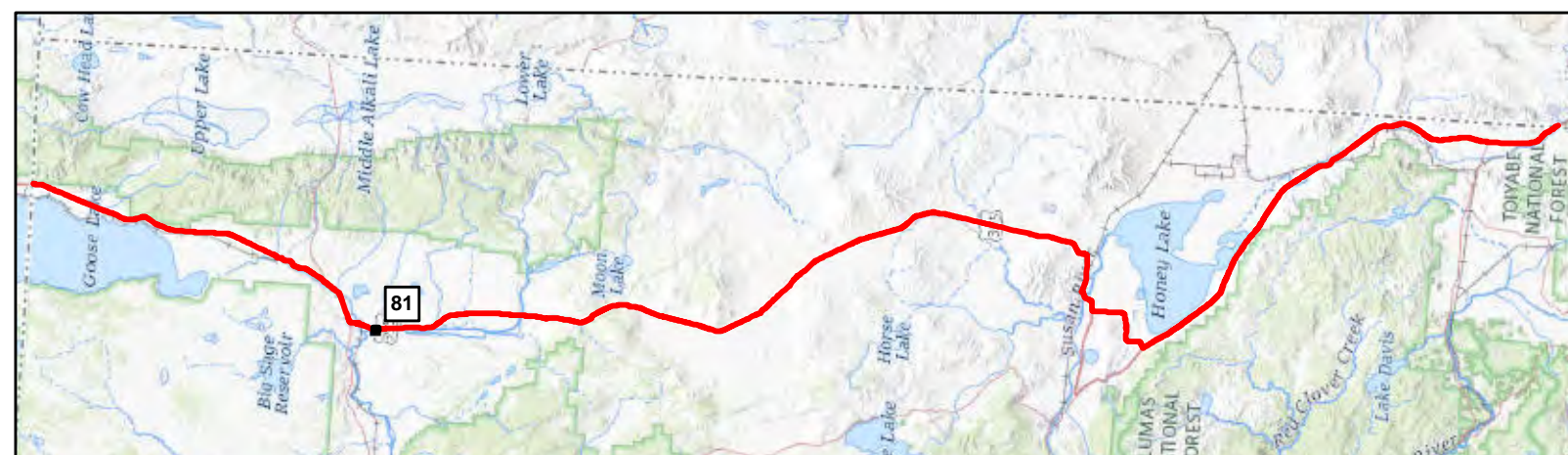
Map Features

Bio Survey Boundary	Other Waters *
Fiber Optic Line	Perennial Stream
Area of Direct Impact	CNDDB Occurrence
Boring Location	CWHR
Vault	Barren
Wetlands *	Perennial Grassland
Fresh Emergent Wetland	Riverine
Seasonal Wetland	Sagebrush
	Wet Meadow



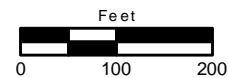


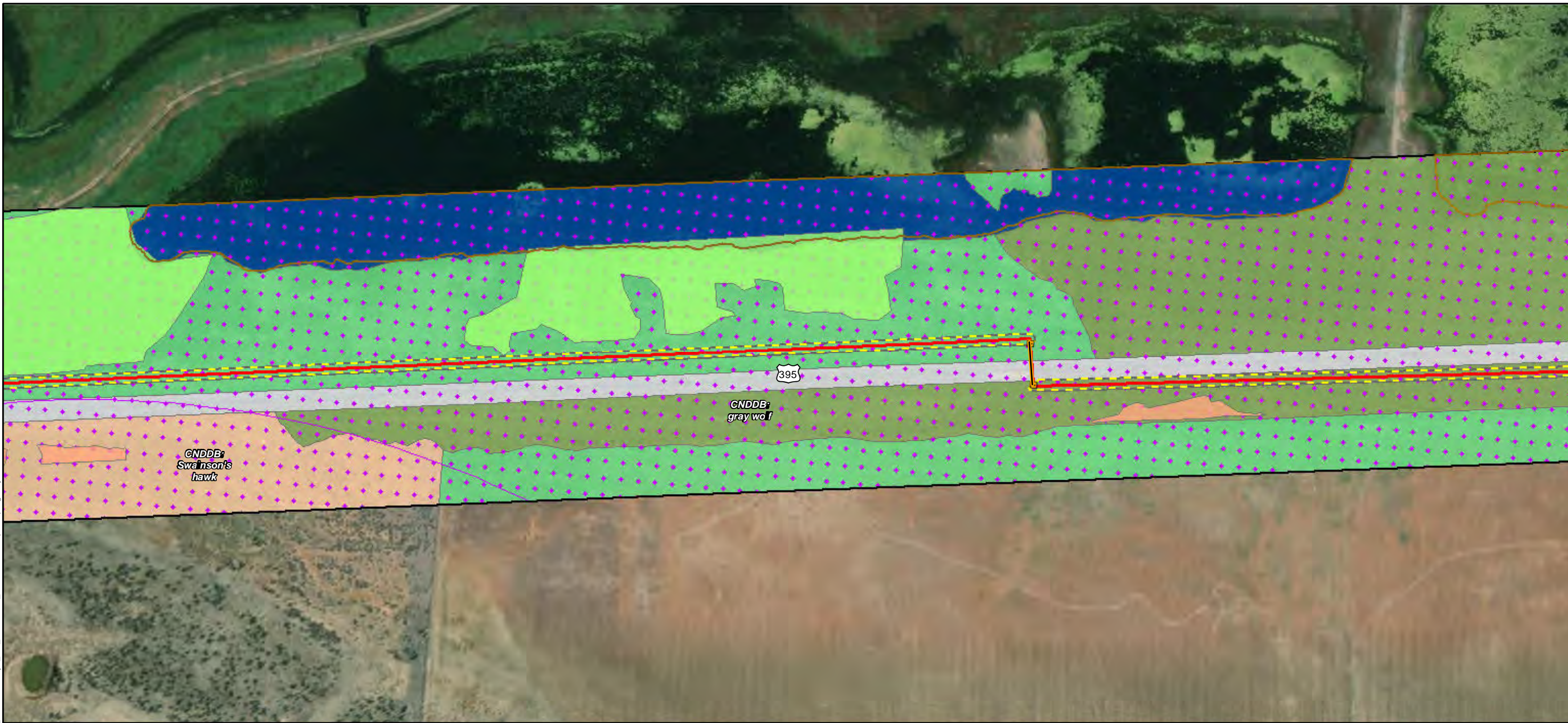
ECORP: N:\2020\2020-196.01 Zayo's Prineville to Reno\MAPS\biological_resources\Zayo_Bio_Resources_20220110.mxd (MAG)-mguidry, 1/14/2022



Map Features

- | | | |
|------------------------|-----------------------|------------|
| Bio Survey Boundary | <u>Other Waters *</u> | Wet Meadow |
| Fiber Optic Line | Perennial Stream | |
| Area of Direct Impact | Pond | |
| Boring Location | CNDDB Occurrence | |
| Vault | <u>CWHR</u> | |
| | Barren | |
| <u>Wetlands *</u> | Perennial Grassland | |
| Fresh Emergent Wetland | Riverine | |
| Seasonal Wetland | Sagebrush | |





ECORP: N:\2020\2020-196.01 Zayo's Prineville to Reno\Fiber\resources\Zayo_Bio_Resources_20220110.mxd (MAG)-mguidry, 1/14/2022



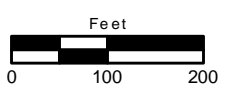
Map Features

- | | |
|------------------------|-----------------------|
| Bio Survey Boundary | <u>Other Waters *</u> |
| Fiber Optic Line | Pond |
| Area of Direct Impact | CNDDB Occurrence |
| Boring Location | <u>CWHR</u> |
| Vault | Alkali Desert Scrub |
| <u>Wetlands *</u> | Barren |
| Fresh Emergent Wetland | Perennial Grassland |
| Seasonal Wetland | Riverine |
| | Sagebrush |



Map Date: 1/14/2022; * Source: Stantec Surveys (Stantec 2020)

ECORP Consulting, Inc.
ENVIRONMENTAL CONSULTANTS



ECORP: N:\2020\2020-196.01 Zayo's Prineville to Reno\MAPS\biological_resources\Zayo_Bio_Resources_20220110.mxd (MAG)-mguidry, 1/14/2022



Map Features

- Bio Survey Boundary
- Fiber Optic Line
- Area of Direct Impact
- Boring Location
- Vault
- Wetlands ***
- Fresh Emergent Wetland
- Riparian Wetland
- Other Waters ***
- Irrigation Canal
- Pond
- CNDDB Occurrence
- CWHR**
- Alkali Desert Scrub
- Annual Grassland
- Barren
- Perennial Grassland



ECORP: N:\2020\2020-196.01 Zayo's Prineville to Reno\MAPS\biological_resources\Zayo_Bio_Resources_20220110.mxd (MAG)-mguidry, 1/14/2022

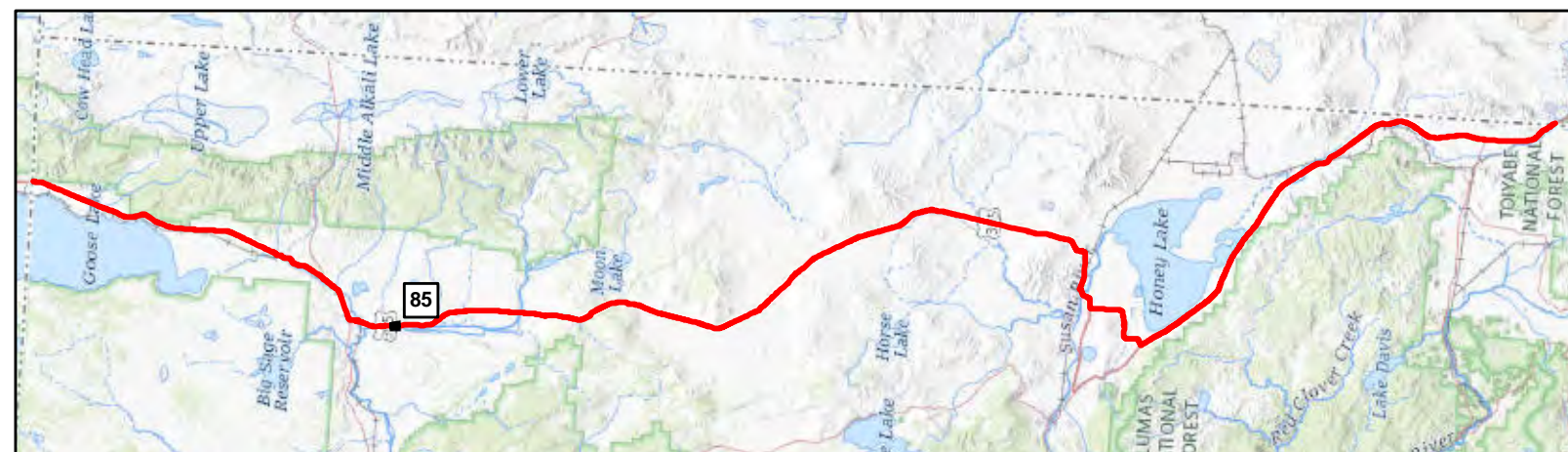



Map Features

- Bio Survey Boundary
- Fiber Optic Line
- Area of Direct Impact
- Irrigated Hayfield
- Perennial Grassland
- Wetlands ***
- Fresh Emergent Wetland
- Other Waters ***
- Irrigation Canal
- CNDDB Occurrence
- CWHR**
- Alkali Desert Scrub
- Barren

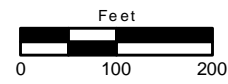


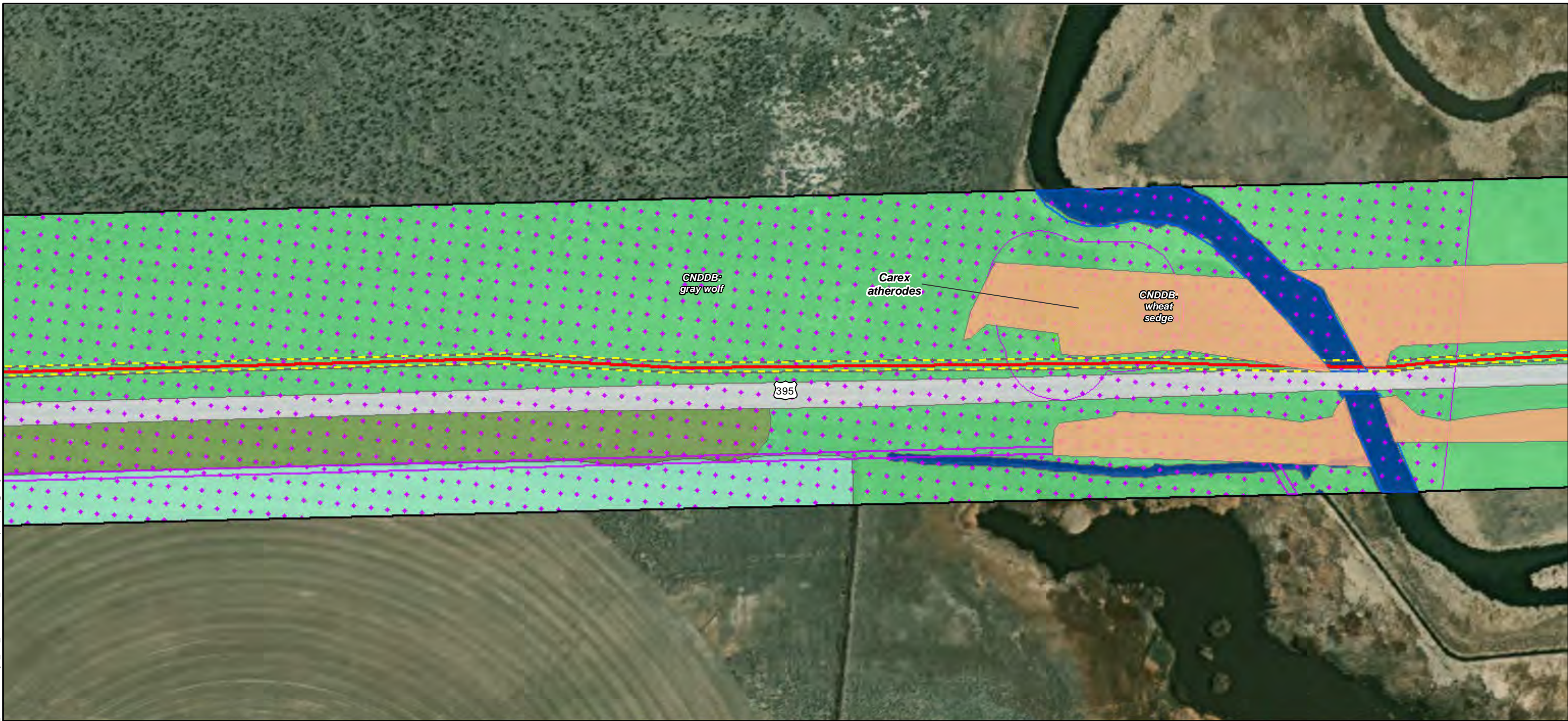
ECORP: N:\2020\2020-196.01 Zayo's Prineville to Reno\Fiber\resources\Zayo_Bio_Resources_20220110.mxd (MAG)-mguidry_1/14/2022



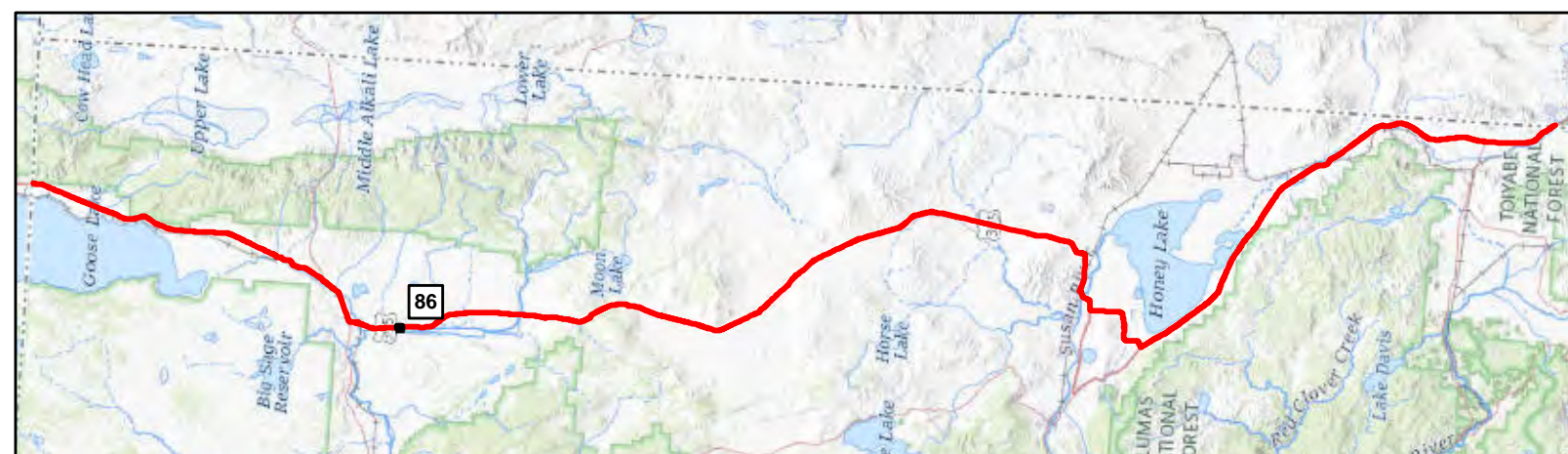
Map Features

- Bio Survey Boundary
 - Fiber Optic Line
 - Area of Direct Impact
 - Irrigation Canal
 - CNDDDB Occurrence
 - Alkali Desert Scrub
 - Barren
 - Irrigated Hayfield
 - Perennial Grassland
- Other Waters ***
- CWHR**





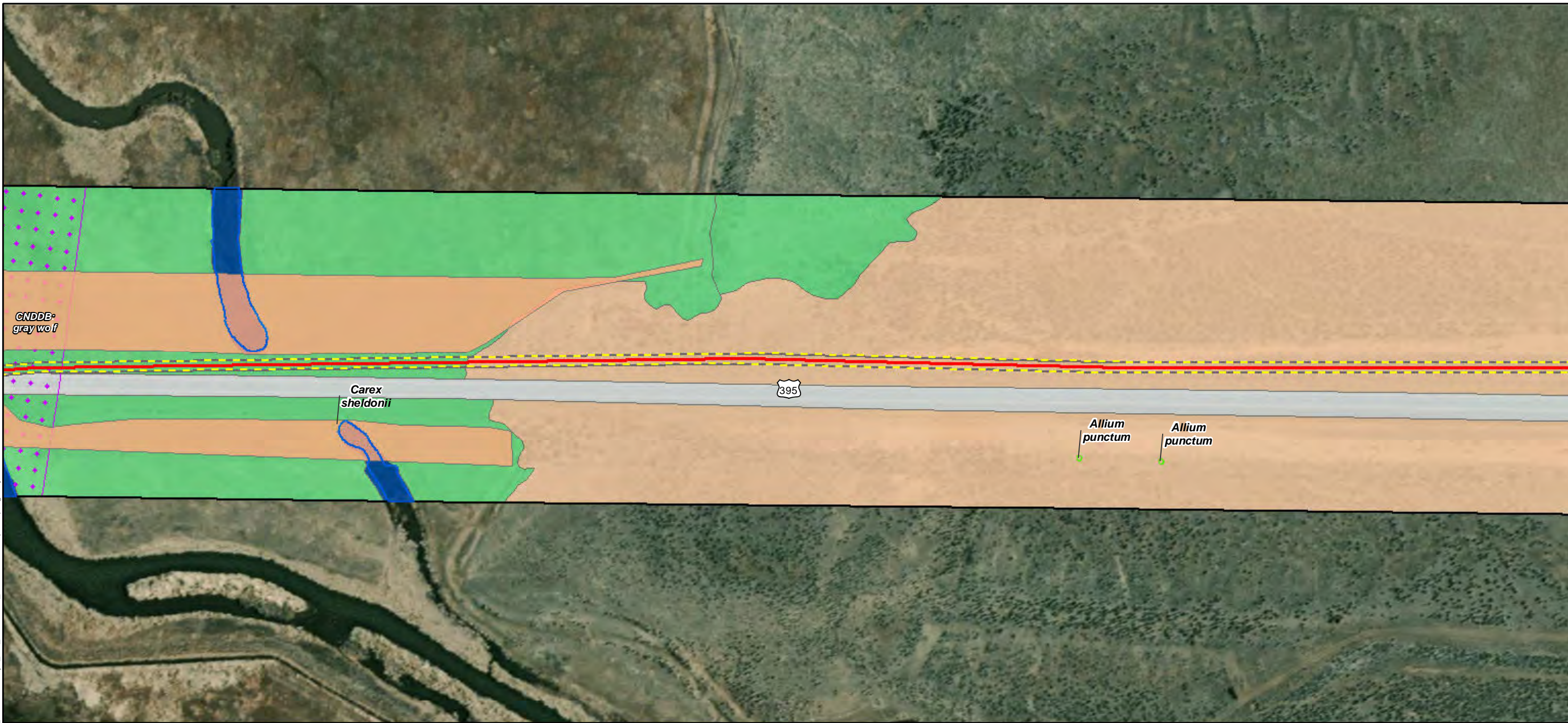
ECORP: N:\2020\2020-196.01 Zayo's Prineville to Reno\MAPS\biological_resources\Zayo_Bio_Resources_20220110.mxd (MAG)\mguidry_1/14/2022



Map Features

- Bio Survey Boundary
- Fiber Optic Line
- Area of Direct Impact
- Rare Plant *
- Wetlands ***
- Fresh Emergent Wetland
- Irrigation Canal
- Perennial Stream
- CNDDB Occurrence
- CWHR**
- Alkali Desert Scrub
- Barren
- Irrigated Hayfield
- Perennial Grassland
- Riverine





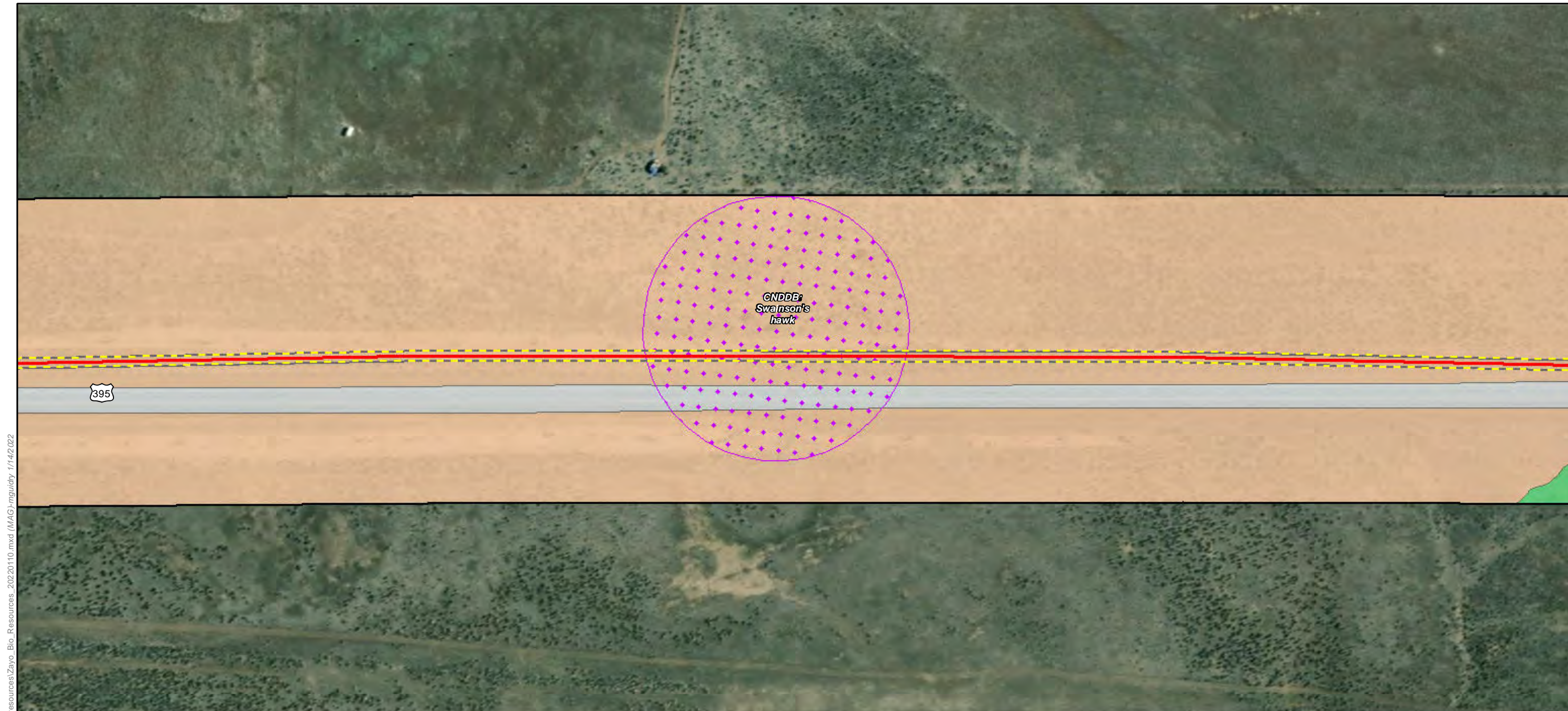
ECORP: N:\2020\2020-196.01 Zayo's Prineville to Reno\MAPS\biological_resources\Zayo_Bio_Resources_20220110.mxd (MAG)mguidry_1/14/2022



Map Features

- Bio Survey Boundary
 - Fiber Optic Line
 - Area of Direct Impact
 - Rare Plant *
 - Wetlands ***
 - Fresh Emergent Wetland
 - Other Waters ***
 - Perennial Stream
 - CNDDB Occurrence
-
- CWHR**
 - Barren
 - Perennial Grassland
 - Riverine
 - Sagebrush





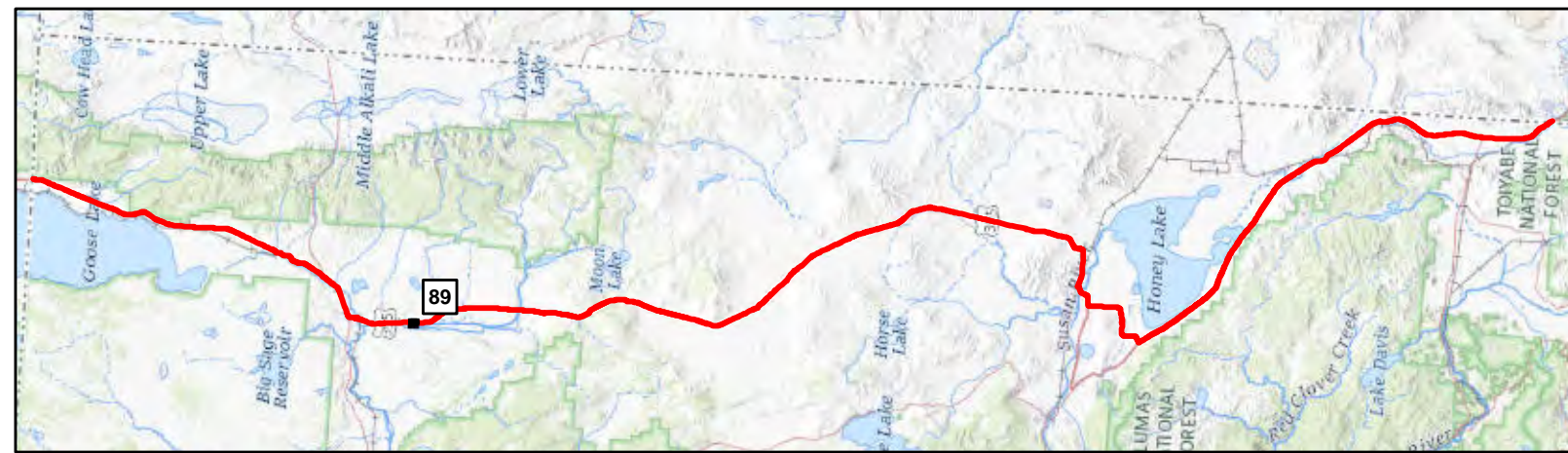
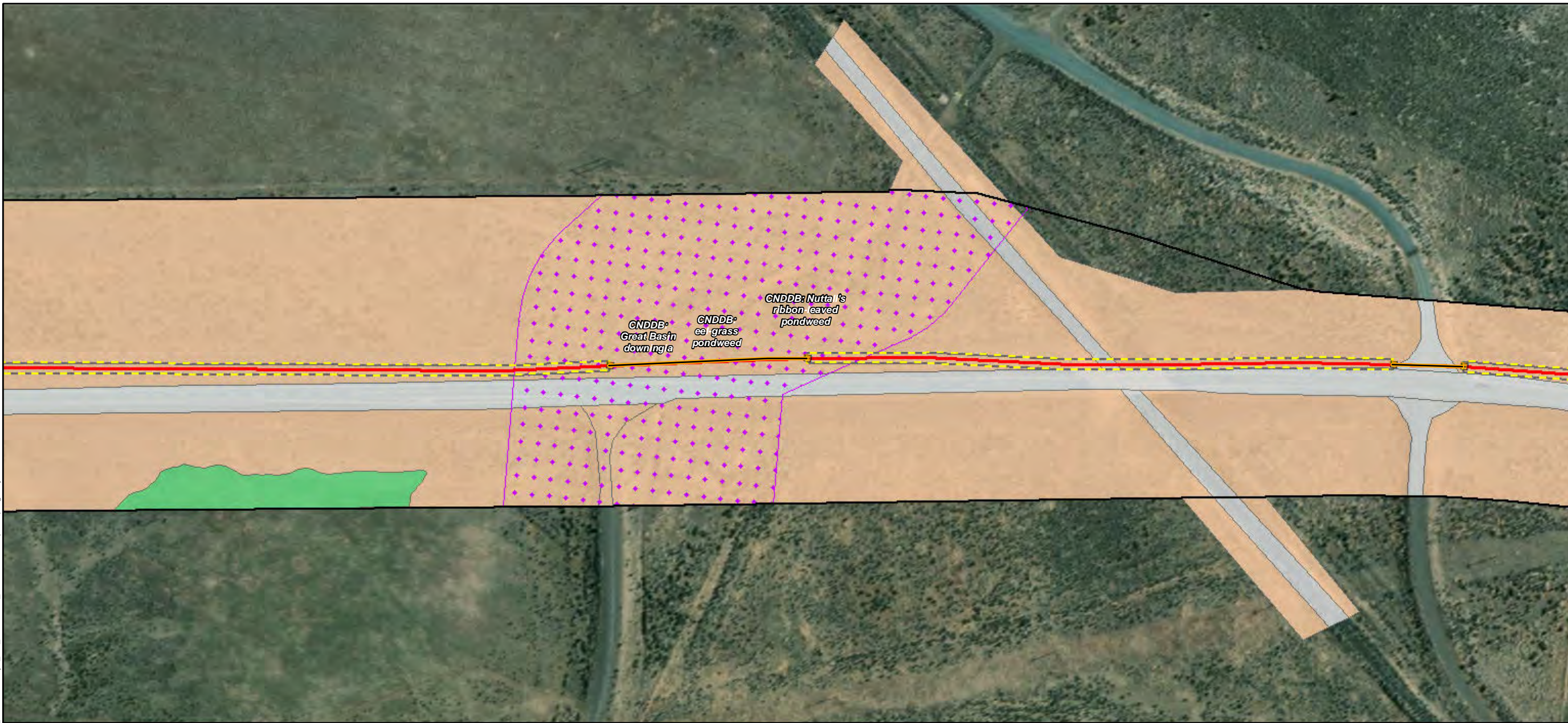
ECORP: N:\2020\2020-196.01 Zayo's Prineville to Reno\MAPS\biological_resources\Zayo_Bio_Resources_20220110.mxd (MAG)-mguidry, 1/14/2022



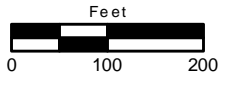
- Map Features**
- Bio Survey Boundary
 - Fiber Optic Line
 - Area of Direct Impact
 - CNDDB Occurrence
 - CWHR**
 - Barren
 - Perennial Grassland
 - Sagebrush



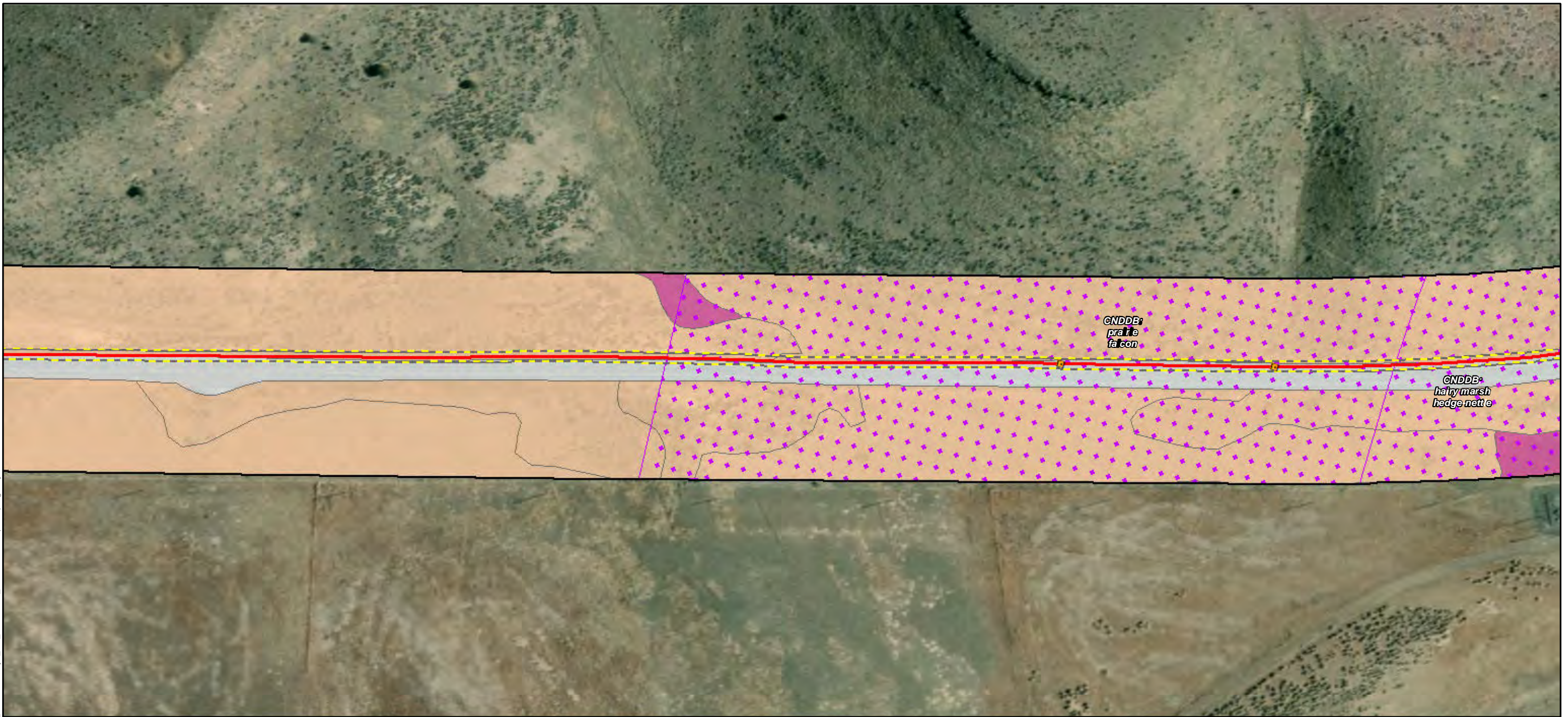
ECORP: N:\2020\2020-196.01 Zayo's Prineville to Reno\MAPS\biological_resources\Zayo_Bio_Resources_20220110.mxd (MAG)-mguidry, 1/14/2022











- Map Features**
- Bio Survey Boundary
 - Fiber Optic Line
 - Area of Direct Impact
 - Boring Location
 - Vault
 - CNDDB Occurrence
 - CWHR**
 - Barren
 - Perennial Grassland
 - Sagebrush



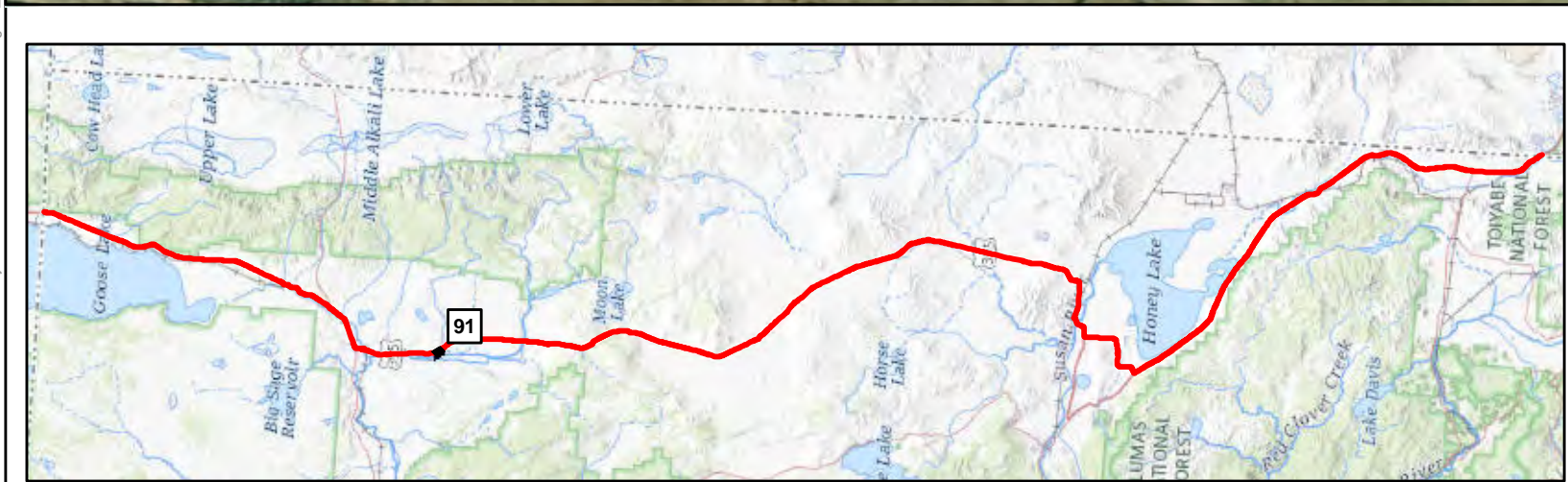
ECORP: N:\2020\2020-196.01 Zayo's Prineville to Reno\MAPS\biological_resources\Zayo_Bio_Resources_20220110.mxd (MAG)-mguidry, 1/14/2022



Map Features

-  Bio Survey Boundary
-  Fiber Optic Line
-  Area of Direct Impact
-  Vault
-  CNDDB Occurrence
- CWHR**
-  Annual Grassland
-  Barren
-  Sagebrush

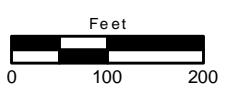


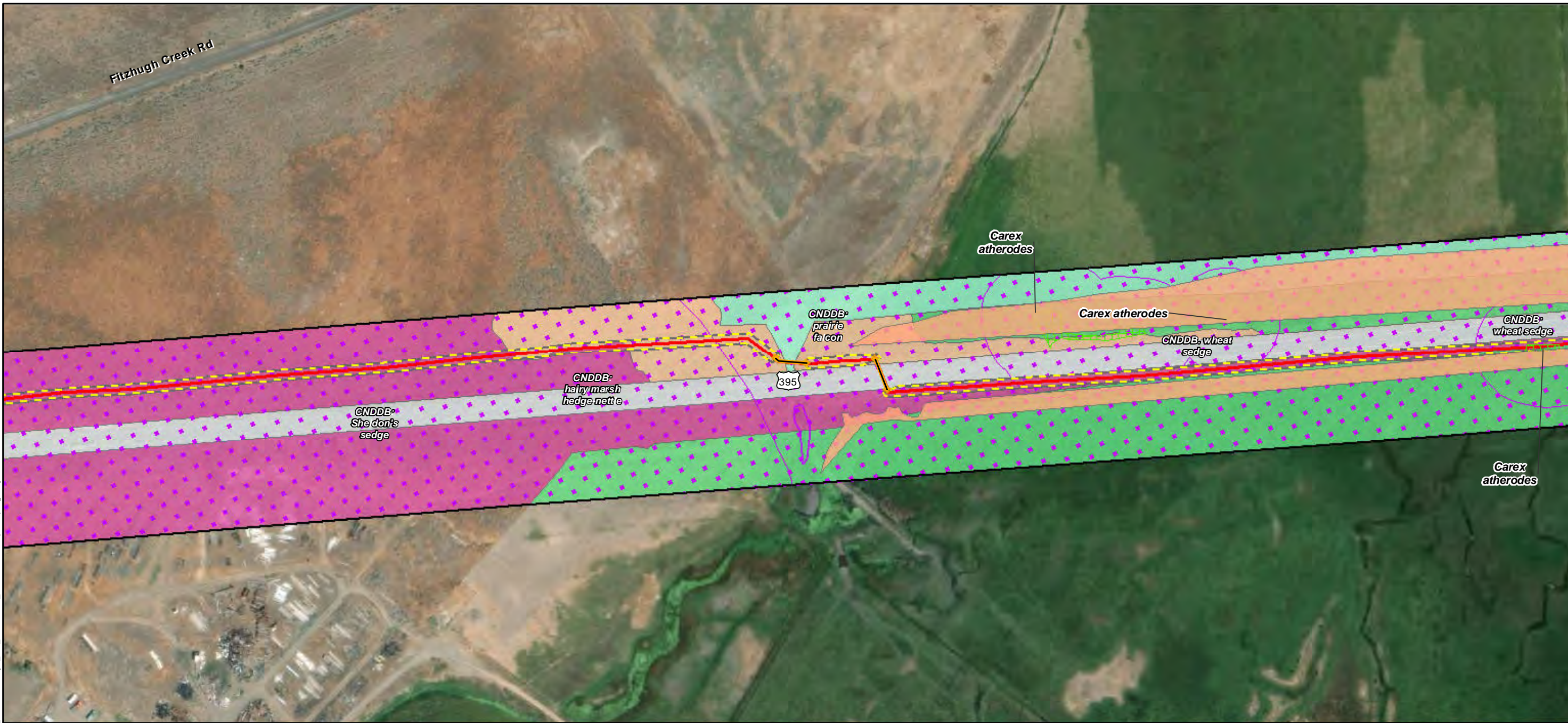


- Map Features**
- Bio Survey Boundary
 - Fiber Optic Line
 - Area of Direct Impact
 - Boring Location
 - Vault
 - CNDDB Occurrence
 - CWHR**
 - Annual Grassland
 - Barren
 - Sagebrush

ECORP: N:\2020\2020-196.01 Zayo's Prineville to Reno\MAPS\biological_resources\Zayo_Bio_Resources_20220110.mxd (MAG)-mguidry, 1/14/2022

Map Date: 1/14/2022; * Source: Stantec Surveys (Stantec 2020)





ECORP: N:\2020\2020-196.01 Zayo's Prineville to Reno\MAPS\Biological_resources\Zayo_Bio_Resources_20220110.mxd (MAG)\mguidry_1/14/2022



Map Features

- | | |
|------------------------|-----------------------|
| Bio Survey Boundary | Other Waters * |
| Fiber Optic Line | Irrigation Canal |
| Area of Direct Impact | CNDDB Occurrence |
| Boring Location | CWHR |
| Vault | Annual Grassland |
| Rare Plant * | Barren |
| Wetlands * | Irrigated Hayfield |
| Fresh Emergent Wetland | Perennial Grassland |
| | Sagebrush |





ECORP: N:\2020\2020-196.01 Zayo's Prineville to Reno\MAPS\biological_resources\Zayo_Bio_Resources_20220110.mxd (MAG)mguidry_1/14/2022



Map Features

Bio Survey Boundary	Other Waters *	Sagebrush
Fiber Optic Line	Perennial Stream	
Area of Direct Impact	CNDDB Occurrence	
Boring Location	CWHR	
Vault	Annual Grassland	
Rare Plant *	Barren	
Wetlands *	Irrigated Hayfield	
Fresh Emergent Wetland	Perennial Grassland	
	Riverine	

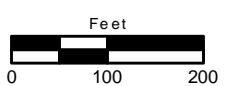


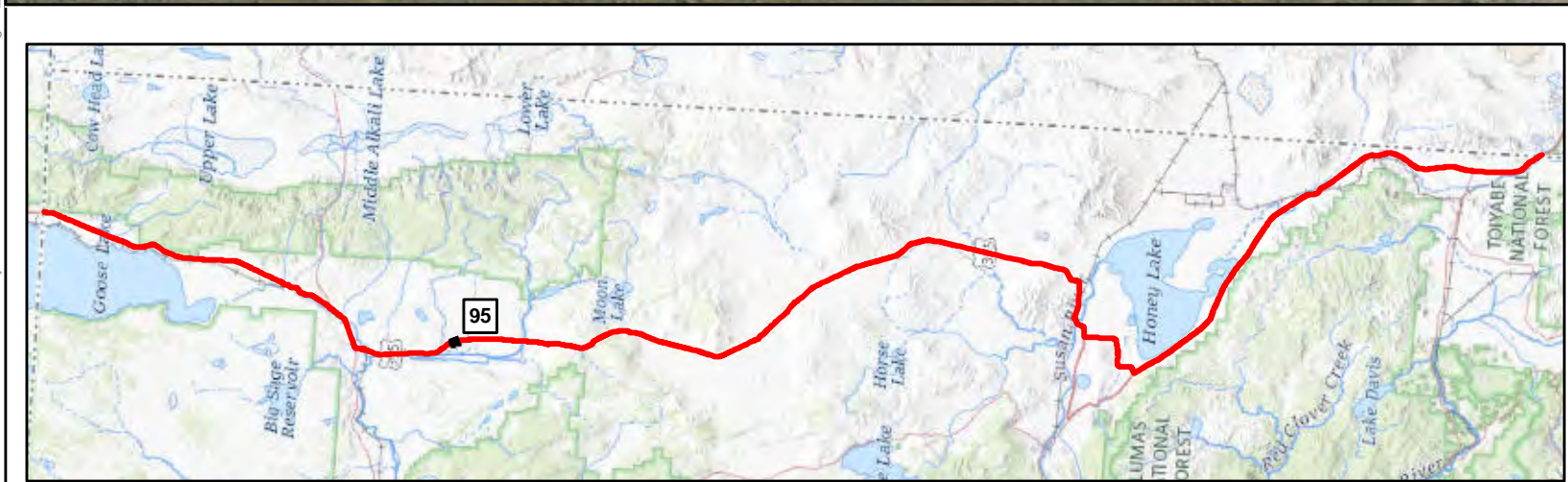
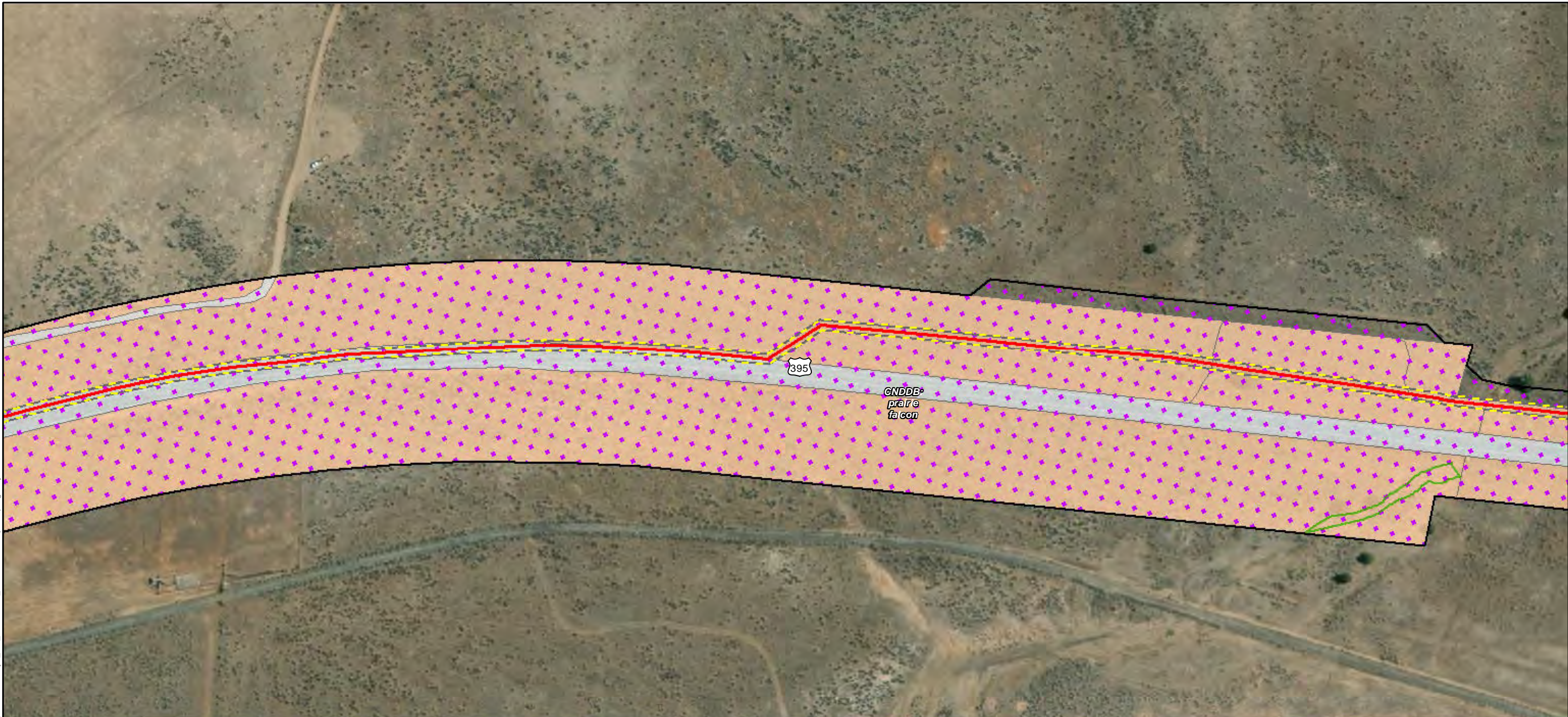


ECORP: N:\2020\2020-196.01 Zayo's Prineville to Reno\Fiber\resources\Zayo_Bio_Resources_20220110.mxd (MAG)mguidry_1/14/2022



- Map Features**
- Bio Survey Boundary
 - Fiber Optic Line
 - Area of Direct Impact
 - Boring Location
 - Vault
 - CNDDDB Occurrence
 - CWHR**
 - Barren
 - Sagebrush

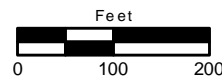




- Map Features**
- Bio Survey Boundary
 - Fiber Optic Line
 - Area of Direct Impact
 - Other Waters ***
 - Intermittent Stream
 - CNDDB Occurrence
 - CWHR**
 - Barren
 - Sagebrush

ECORP: N:\2020\2020-196.01 Zayo's Prineville to Reno\MAPS\biological_resources\Zayo_Bio_Resources_20220110.mxd (MAG)mguidry 1/14/2022

Map Date: 1/14/2022; * Source: Stantec Surveys (Stantec 2020)



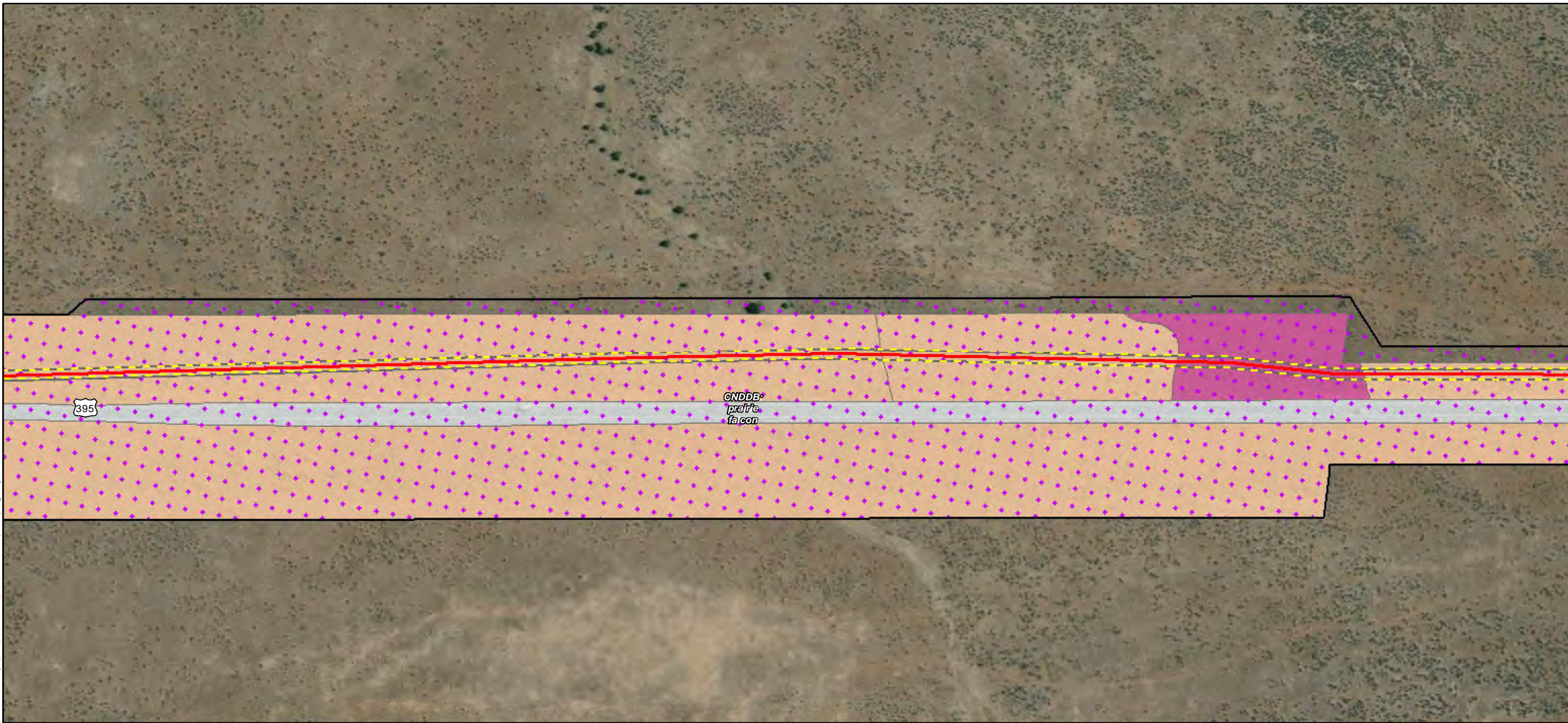
ECORP: N:\2020\2020-196.01 Zayo's Prineville to Reno\MAPS\biological_resources\Zayo_Bio_Resources_20220110.mxd (MAG)\mguidry_1/14/2022










- Map Features**
- Bio Survey Boundary
 - Fiber Optic Line
 - Area of Direct Impact
 - Other Waters ***
 - Intermittent Stream
 - CNDDDB Occurrence
 - CWHR**
 - Annual Grassland
 - Barren
 - Sagebrush

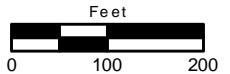


ECORP: N:\2020\2020-196.01 Zayo's Prineville to Reno\Fiber\resources\Zayo_Bio_Resources_20220110.mxd (MAG)-mguidry, 1/14/2022

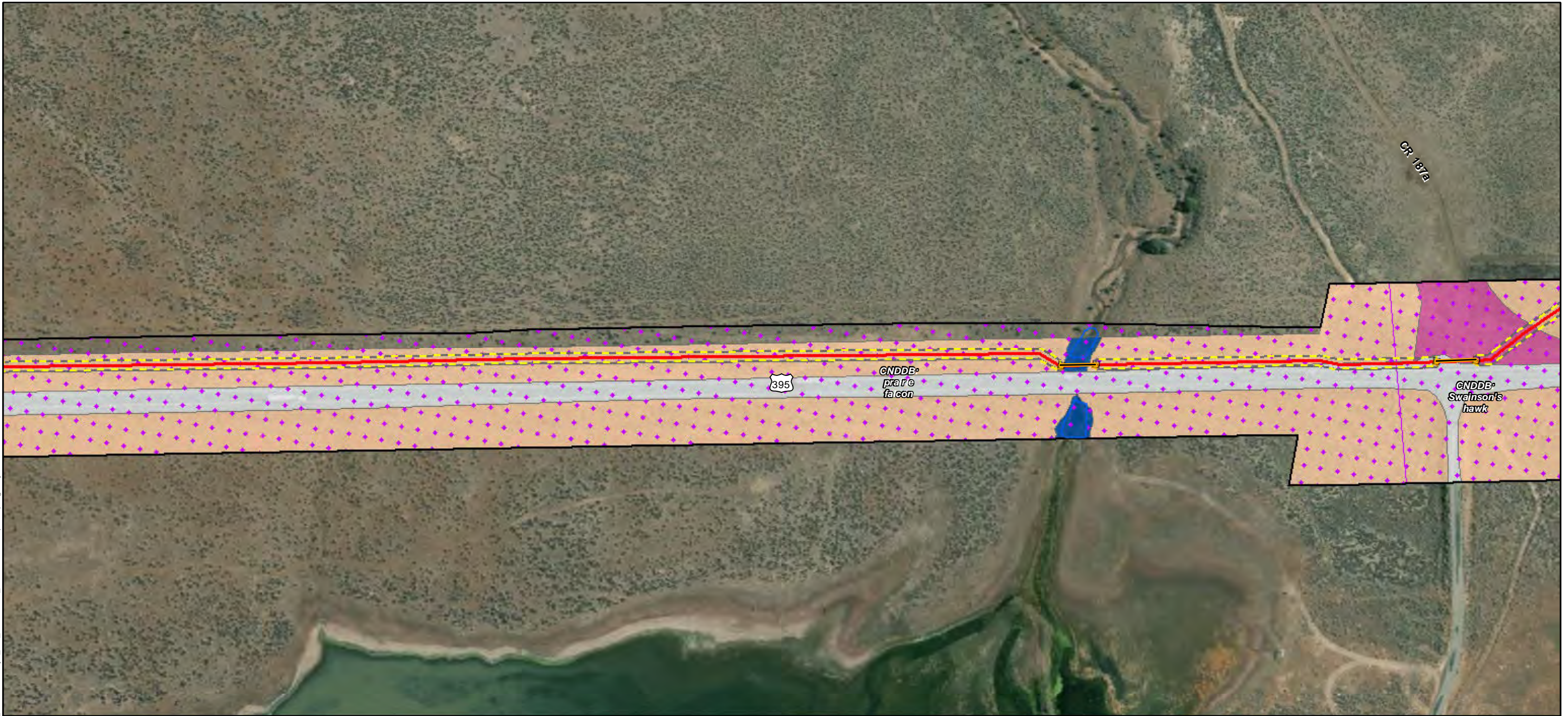


Map Features

-  Bio Survey Boundary
-  Fiber Optic Line
-  Area of Direct Impact
-  CNDDDB Occurrence
- CWHR**
-  Annual Grassland
-  Barren
-  Sagebrush



ECORP: N:\2020\2020-196.01 Zayo's Prineville to Reno\MAPS\biological_resources\Zayo_Bio_Resources_20220110.mxd (MAG)-mguidry, 1/14/2022



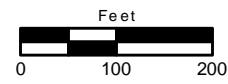
Map Features

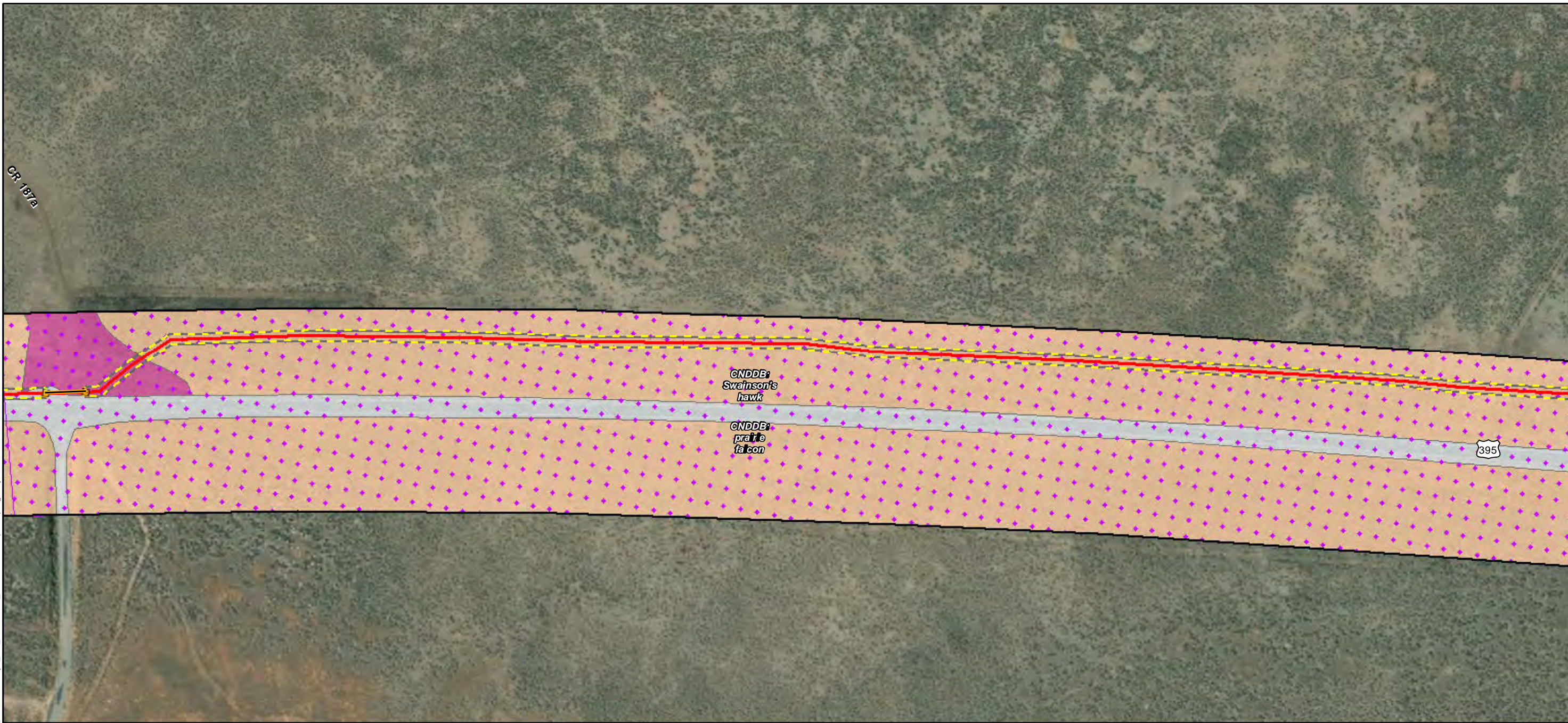
- Bio Survey Boundary
 - Fiber Optic Line
 - Area of Direct Impact
 - Boring Location
 - Vault
 - Perennial Stream
 - CNDDB Occurrence
- CWHR**
- Annual Grassland
 - Barren
 - Riverine
 - Sagebrush



Map Date: 1/14/2022; * Source: Stantec Surveys (Stantec 2020)

ECORP Consulting, Inc.
ENVIRONMENTAL CONSULTANTS

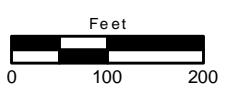




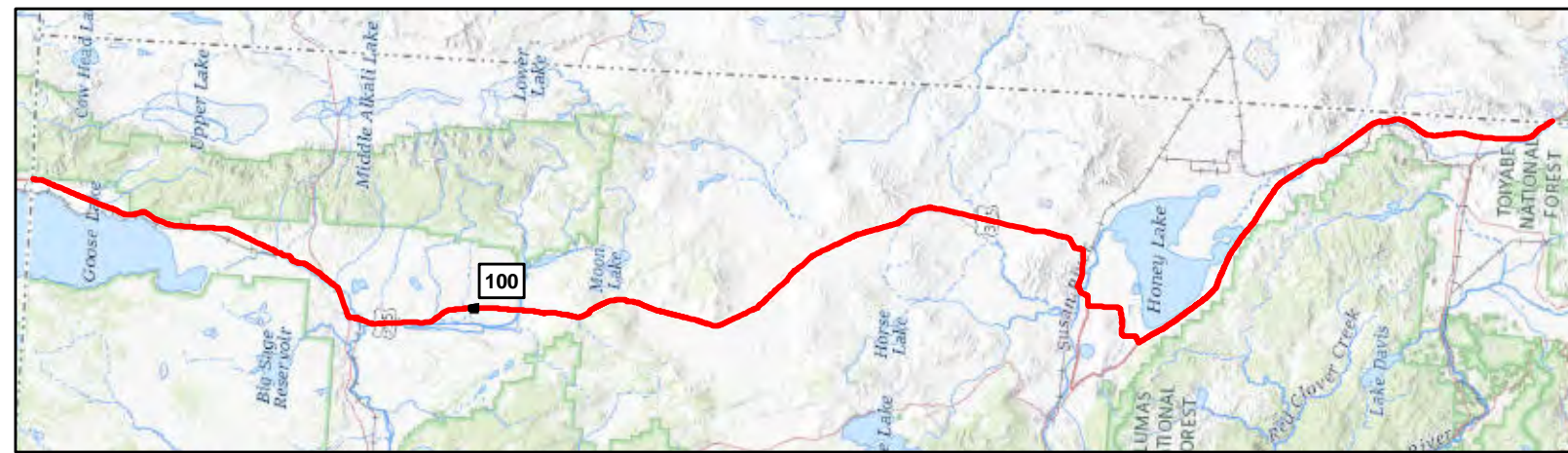

- Map Features**
- Bio Survey Boundary
 - Fiber Optic Line
 - Area of Direct Impact
 - Boring Location
 - Vault
 - CNDDB Occurrence
 - CWHR**
 - Annual Grassland
 - Barren
 - Sagebrush

ECORP: N:\2020\2020-196.01 Zayo's Prineville to Reno\MAPS\biological_resources\Zayo_Bio_Resources_20220110.mxd (MAG)\mguidry_1/14/2022

Map Date: 1/14/2022; * Source: Stantec Surveys (Stantec 2020)



ECORP: N:\2020\2020-196.01 Zayo's Prineville to Reno\MAPS\biological_resources\Zayo_Bio_Resources_20220110.mxd (MAG)mguidy 1/14/2022

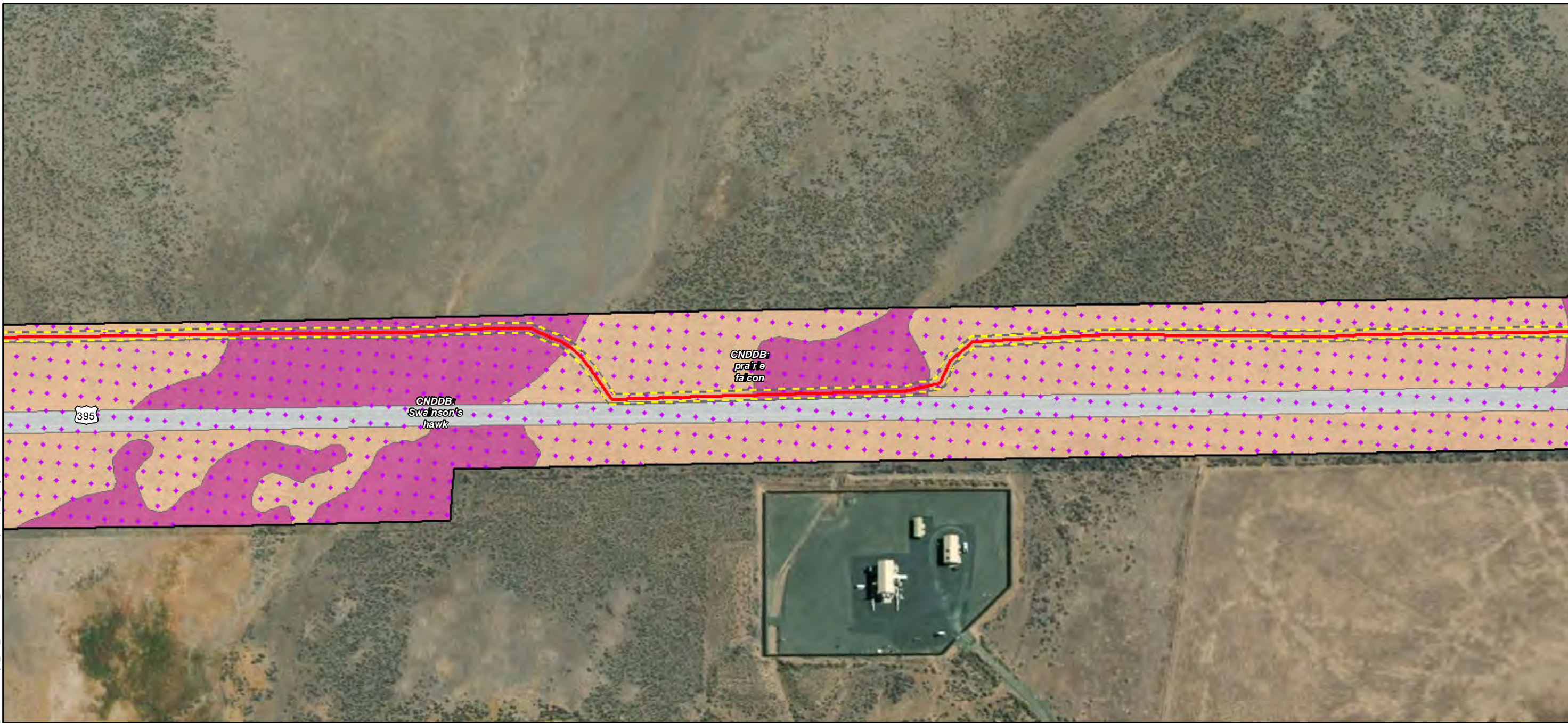


Map Features

- Bio Survey Boundary
- Fiber Optic Line
- Area of Direct Impact
- Rare Plant *
- CNDDB Occurrence
- CWHR**
- Annual Grassland
- Barren
- Sagebrush



ECORP: N:\2020\2020-196.01 Zayo's Prineville to Reno\MAPS\biological_resources\Zayo_Bio_Resources_20220110.mxd (MAG)-mguidry, 1/14/2022



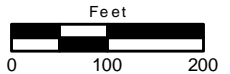
Map Features

- Bio Survey Boundary
- Fiber Optic Line
- Area of Direct Impact
- CNDDB Occurrence
- CWHR**
- Annual Grassland
- Barren
- Sagebrush

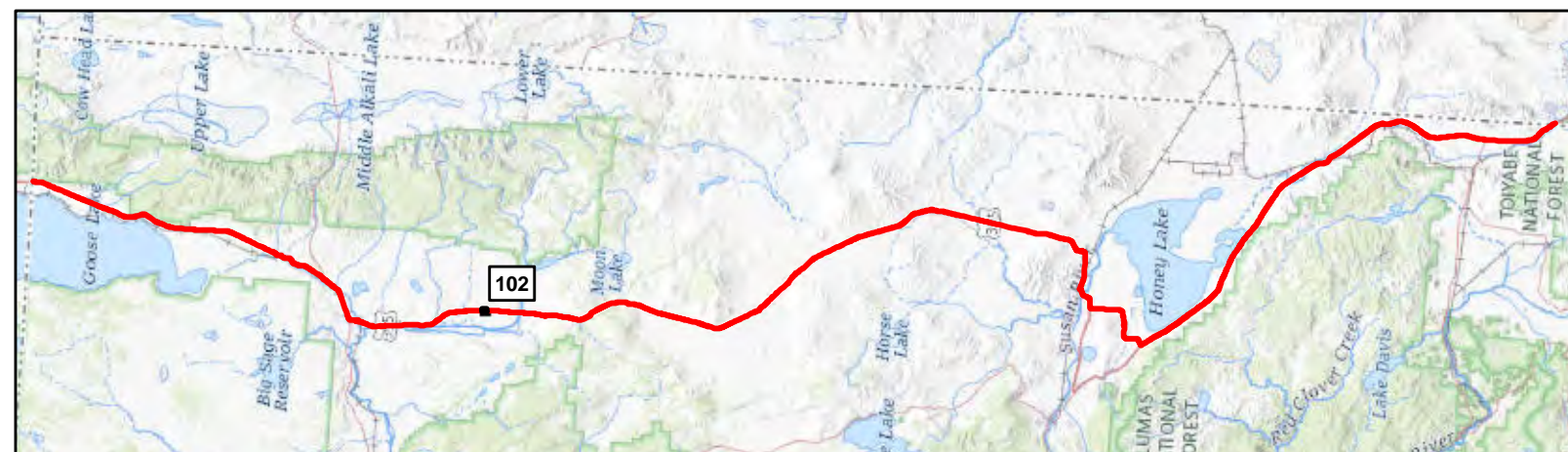



Map Date: 1/14/2022; * Source: Stantec Surveys (Stantec 2020)








ECORP Consulting, Inc.
ENVIRONMENTAL CONSULTANTS

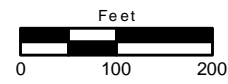


ECORP: N:\2020\2020-196.01 Zayo's Prineville to Reno\MAPS\biological_resources\Zayo_Bio_Resources_20220110.mxd (MAG)mguidr_1/14/2022

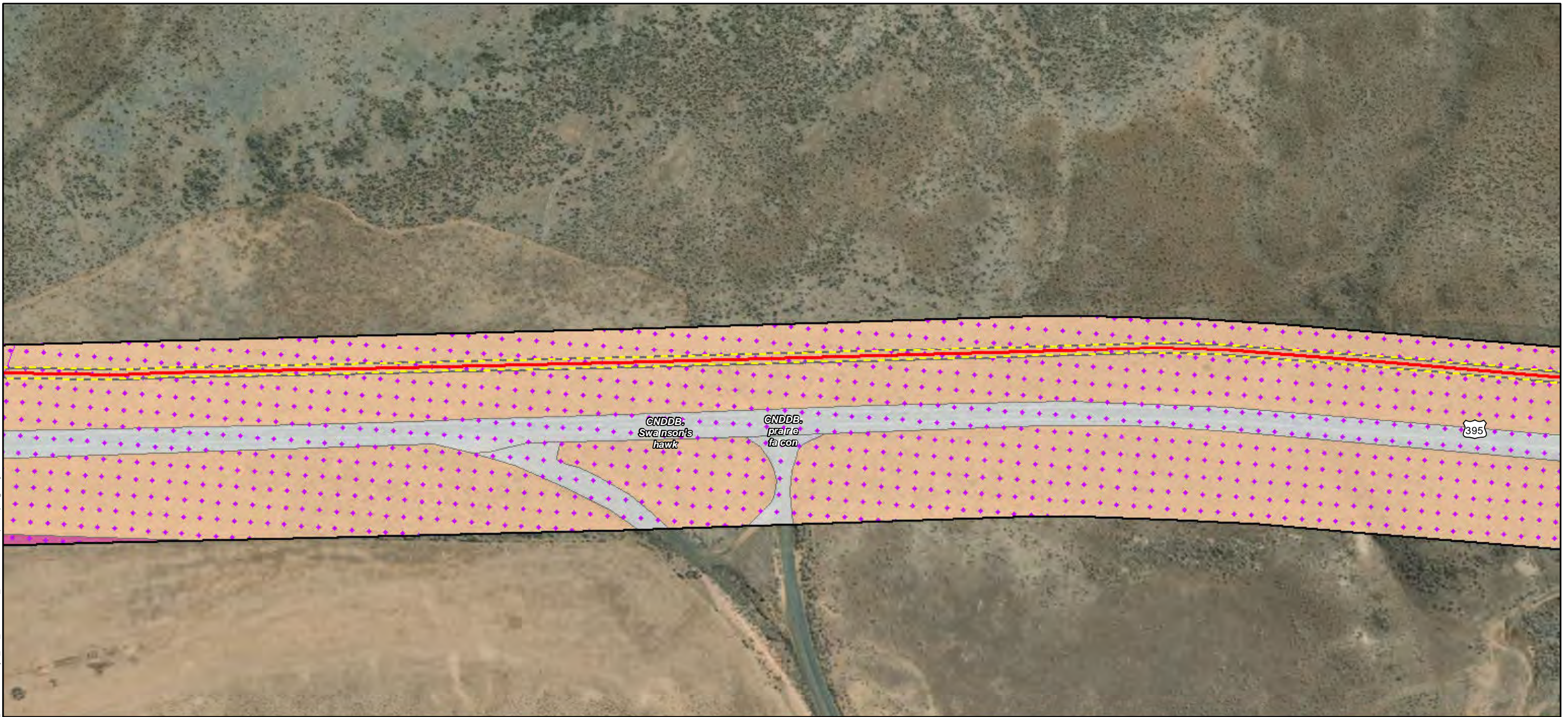


Map Features








-  Bio Survey Boundary
-  Fiber Optic Line
-  Area of Direct Impact
-  CNDDB Occurrence
- CWHR**
-  Annual Grassland
-  Barren
-  Sagebrush



ECORP: N:\2020\2020-196.01 Zayo's Prineville to Reno\MAPS\biological_resources\Zayo_Bio_Resources_20220110.mxd (MAG)-mguidry, 1/14/2022



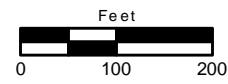
Map Features

-  Bio Survey Boundary
-  Fiber Optic Line
-  Area of Direct Impact
-  CNDDB Occurrence
- CWHR**
-  Annual Grassland
-  Barren
-  Sagebrush

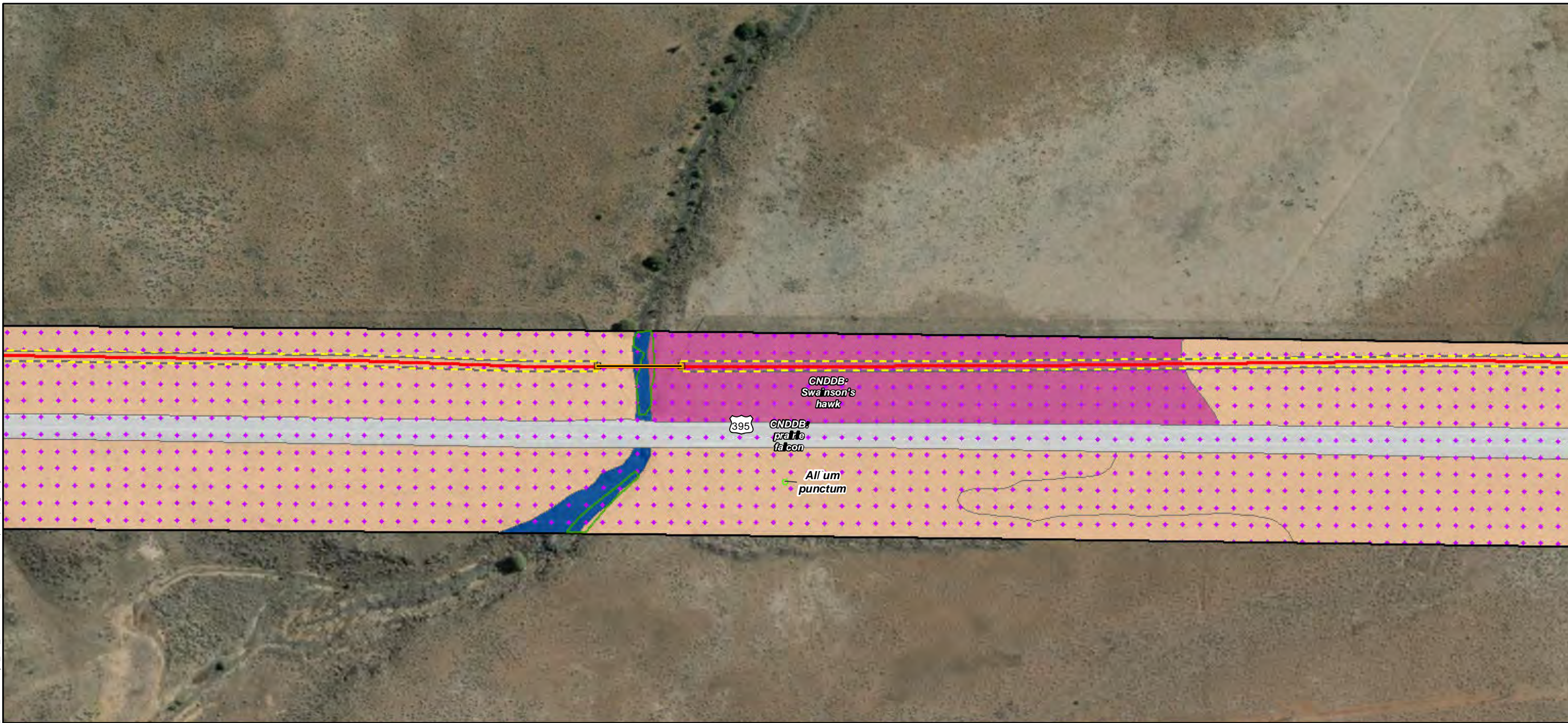


Map Date: 1/14/2022; * Source: Stantec Surveys (Stantec 2020)

ECORP Consulting, Inc.
ENVIRONMENTAL CONSULTANTS

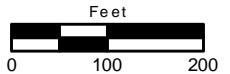


ECORP: N:\2020\2020-196.01 Zayo's Prineville to Reno\Fiber\resources\Zayo_Bio_Resources_20220110.mxd (MAG)mguidry 1/14/2022




Map Features

- Bio Survey Boundary
 - Fiber Optic Line
 - Area of Direct Impact
 - Boring Location
 - Vault
 - Rare Plant *
 - Intermittent Stream
 - CNDDB Occurrence
- CWHR**
- Annual Grassland
 - Barren
 - Riverine
 - Sagebrush



ECORP: N:\2020\2020-196.01 Zayo's Prineville to Reno Fiber Optic Line\resources\Zayo_Bio_Resources_20220110.mxd (MAG)mguidry, 1/14/2022



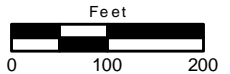
Map Features

- Bio Survey Boundary
- Fiber Optic Line
- Area of Direct Impact
- CNDDB Occurrence
- CWHR**
- Annual Grassland
- Barren
- Sagebrush

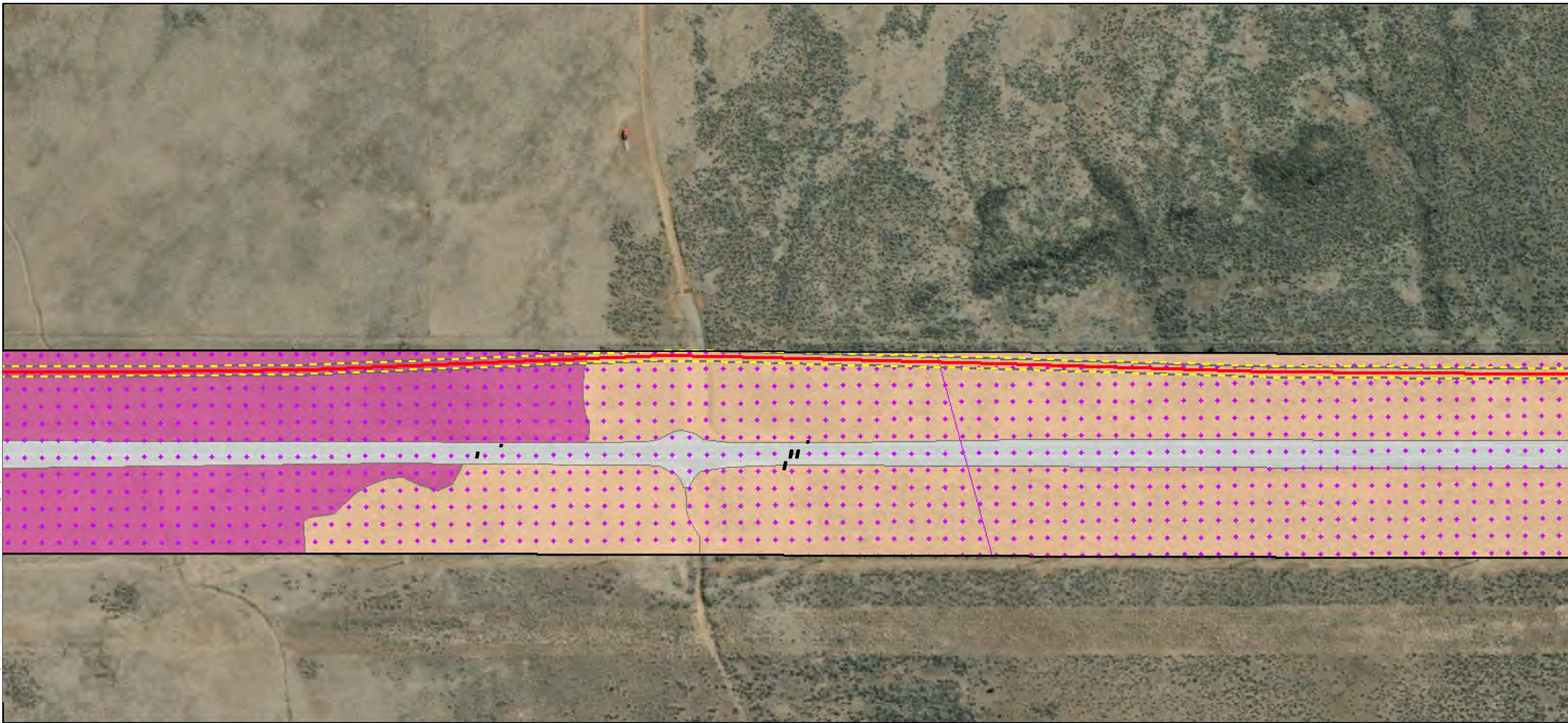


Map Date: 1/14/2022; * Source: Stantec Surveys (Stantec 2020)








ECORP Consulting, Inc.
ENVIRONMENTAL CONSULTANTS

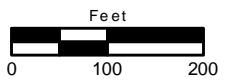


ECORP: N:\2020\2020-196.01 Zayo's Prineville to Reno Fiber Optic Line\resources\Zayo_Bio_Resources_20220110.mxd (MAG)mguidry, 1/14/2022

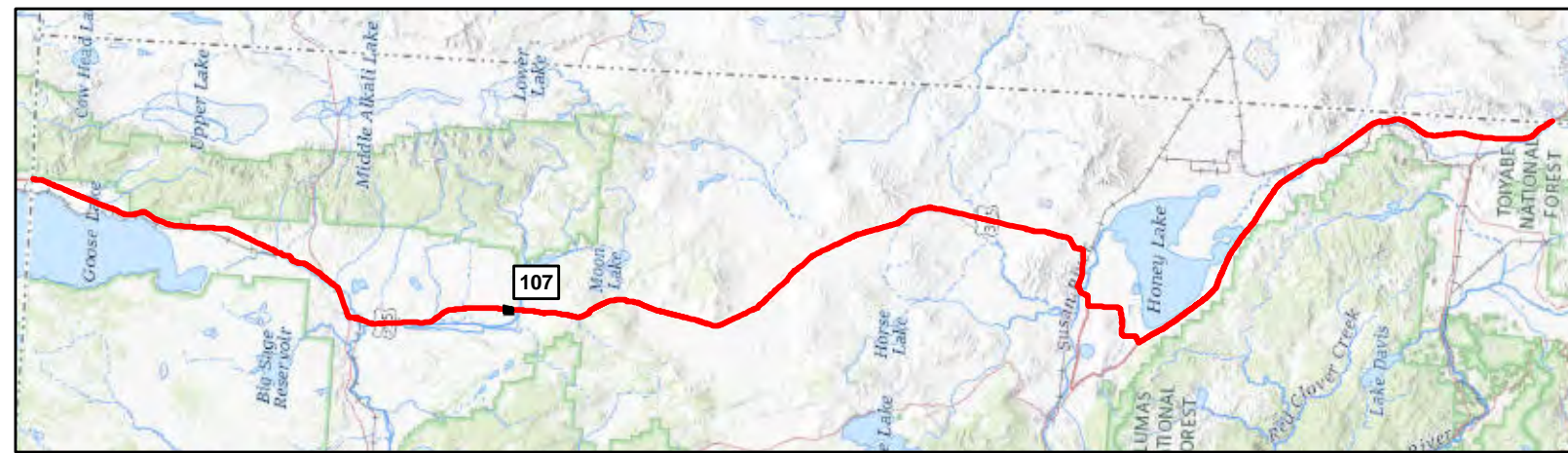
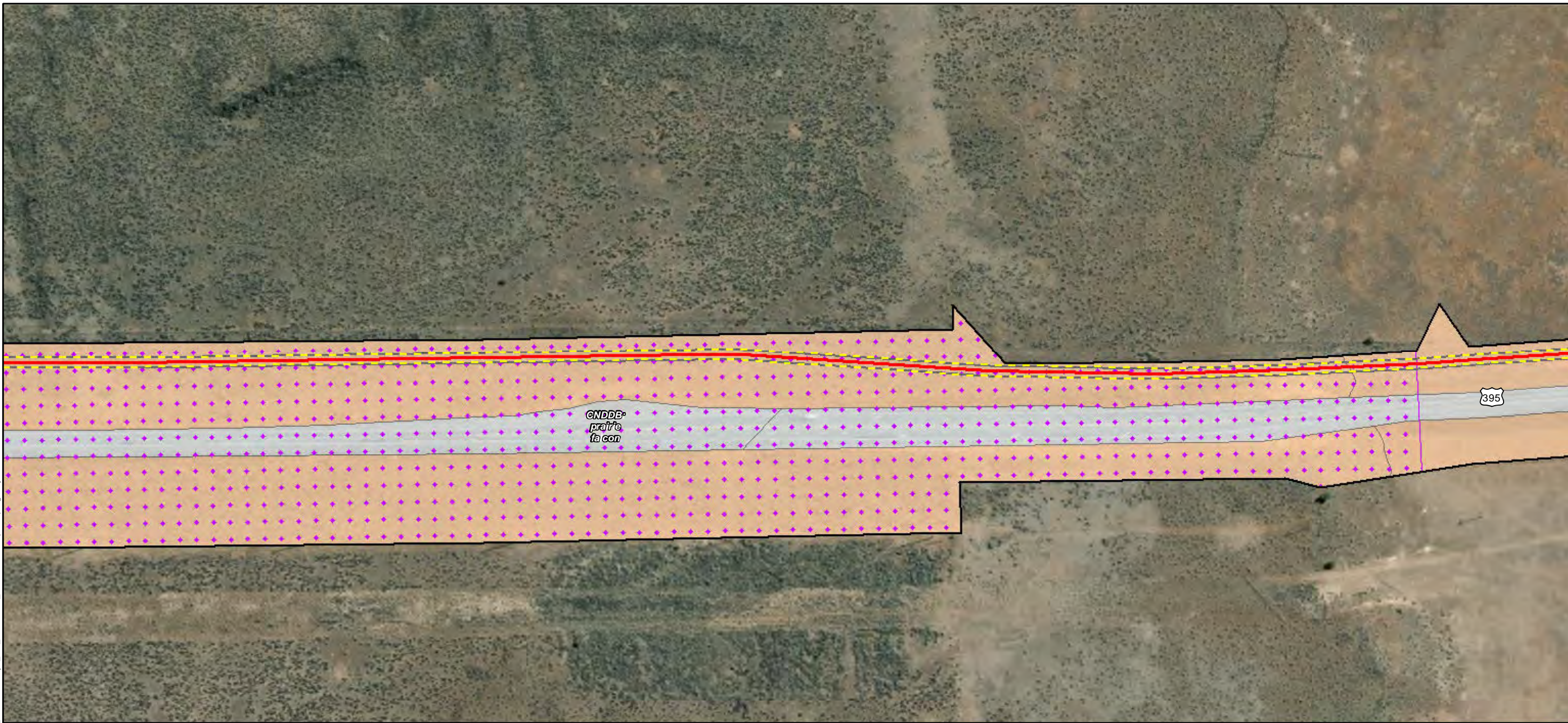


Map Features

-  Bio Survey Boundary
-  Fiber Optic Line
-  Area of Direct Impact
-  CNDDDB Occurrence
- CWHR**
-  Annual Grassland
-  Barren
-  Sagebrush

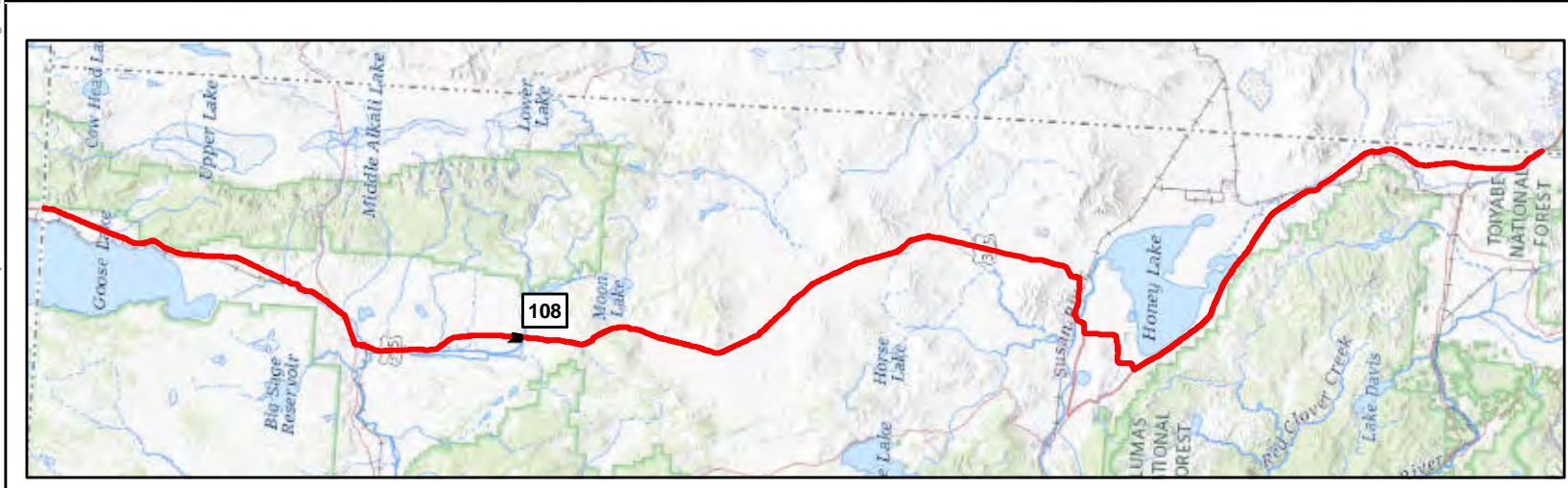
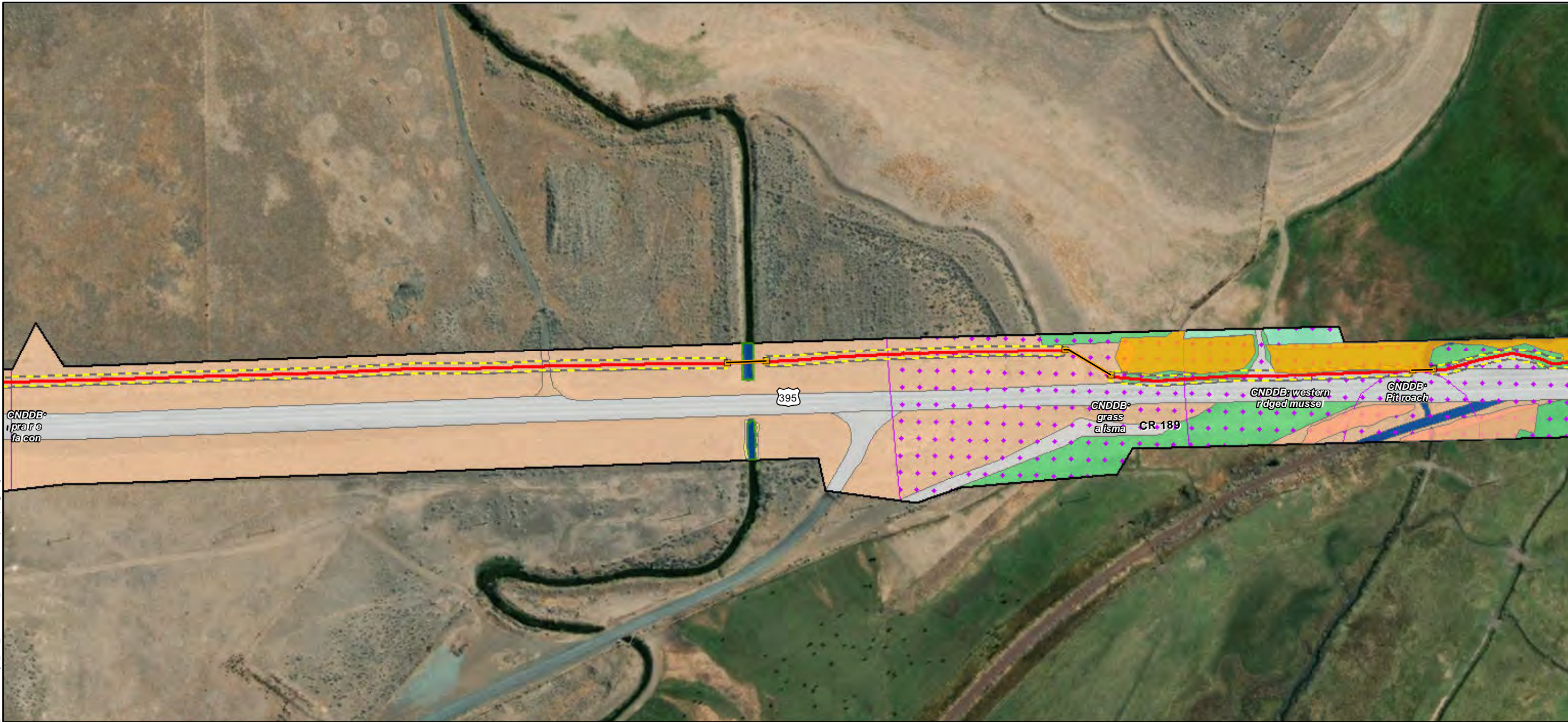


ECORP: N:\2020\2020-196.01 Zayo's Prineville to Reno\MAPS\biological_resources\Zayo_Bio_Resources_20220110.mxd (MAG)-mguidry, 1/14/2022



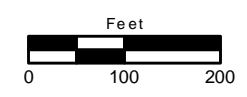
- Map Features**
- Bio Survey Boundary
 - Fiber Optic Line
 - Area of Direct Impact
 - CNDDB Occurrence
 - CWHR**
 - Barren
 - Sagebrush





Map Features

Bio Survey Boundary	Intermittent Stream
Fiber Optic Line	CNDDB Occurrence
Area of Direct Impact	CWHR
Boring Location	Barren
Vault	Irrigated Hayfield
Wetlands *	Perennial Grassland
Fresh Emergent Wetland	Riverine
Riparian Fresh Emergent Wetland Complex	Sagebrush
Riparian Wetland	



ECORP: N:\2020\2020-196.01 Zayo's Prineville to Reno\MAPS\biological_resources\Zayo_Bio_Resources_20220110.mxd (MAG)mguidry_1/14/2022



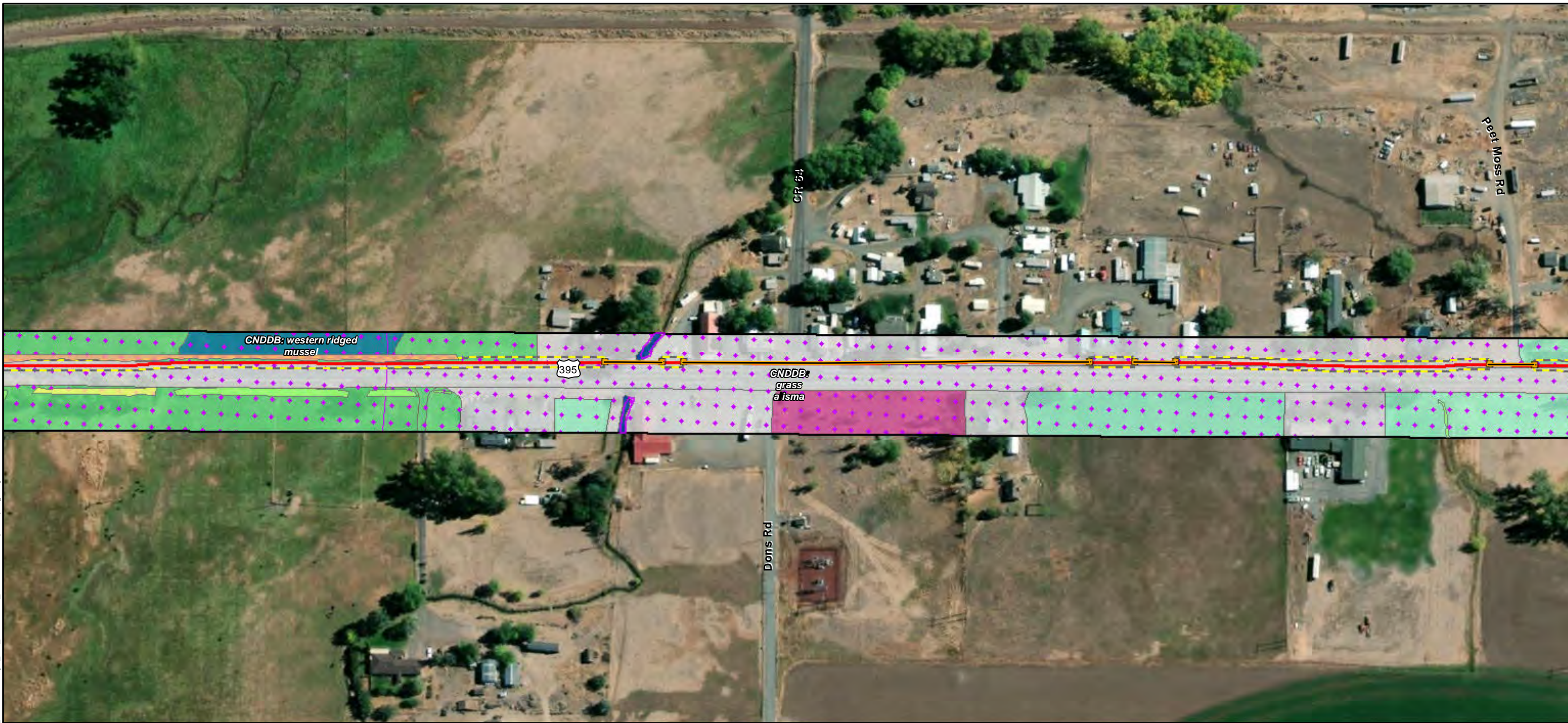
ECORP: N:\2020\2020-196.01 Zayo's Prineville to Reno\MAPS\biological_resources\Zayo_Bio_Resources_20220110.mxd (MAG)-mguidry_1/14/2022



Map Features

- | | | |
|---|-----------------------|------------|
| Bio Survey Boundary | Seasonal Wetland | Riverine |
| Fiber Optic Line | Other Waters * | Sagebrush |
| Area of Direct Impact | Perennial Stream | Urban |
| Boring Location | CNDDDB Occurrence | Wet Meadow |
| Vault | CWHR | |
| | Barren | |
| Wetlands * | Irrigated Hayfield | |
| Fresh Emergent Wetland | Montane Riparian | |
| Riparian Fresh Emergent Wetland Complex | Perennial Grassland | |
| Riparian Wetland | | |



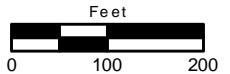


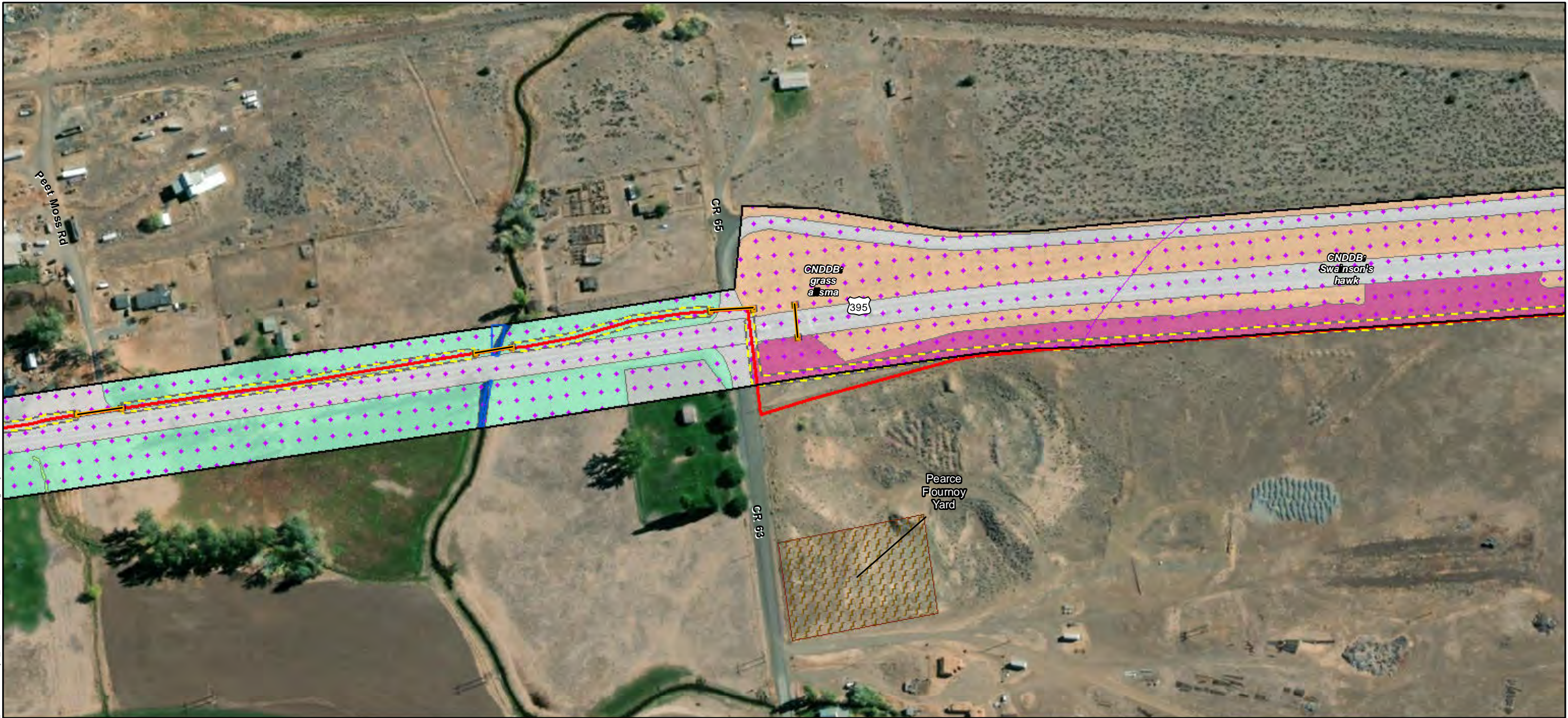
ECORP: N:\2020\2020-196.01 Zayo's Prineville to Reno\MAPS\biological_resources\Zayo_Bio_Resources_20220110.mxd (MAG)-mguidry_1/14/2022



Map Features

- | | | |
|------------------------|-----------------------|------------|
| Bio Survey Boundary | <u>Other Waters *</u> | Wet Meadow |
| Fiber Optic Line | Irrigation Canal | |
| Area of Direct Impact | CNDDDB Occurrence | |
| Boring Location | <u>CWHR</u> | |
| Vault | Annual Grassland | |
| <u>Wetlands *</u> | Barren | |
| Fresh Emergent Wetland | Irrigated Hayfield | |
| Riparian Wetland | Perennial Grassland | |
| Seasonal Wetland | Riverine | |





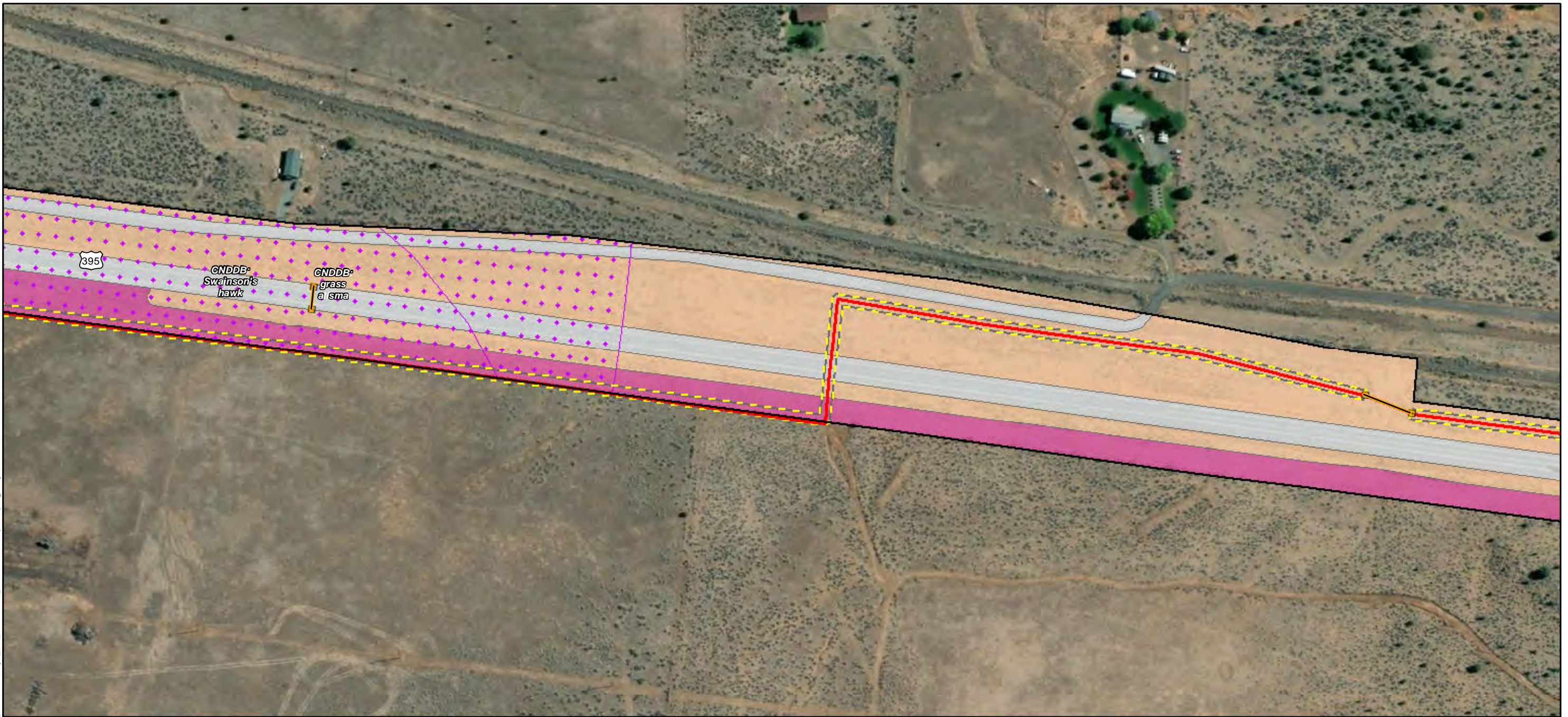
ECORP: N:\2020\2020-196.01 Zayo's Prineville to Reno\MAPS\biological_resources\Zayo_Bio_Resources_20220110.mxd (MAG)-mduffy_1/14/2022



Map Features

- | | |
|-----------------------|-----------------------|
| Bio Survey Boundary | <u>Other Waters *</u> |
| Fiber Optic Line | Perennial Stream |
| Area of Direct Impact | CNDDB Occurrence |
| Laydown Yard | <u>CWHR</u> |
| Boring Location | Annual Grassland |
| Vault | Barren |
| <u>Wetlands *</u> | Irrigated Hayfield |
| Seasonal Wetland | Riverine |
| | Sagebrush |

ECORP: N:\2020\2020-196.01 Zayo's Prineville to Reno Fiber Optic Line\resources\Zayo_Bio_Resources_20220110.mxd (MAG)-mguidry, 1/14/2022



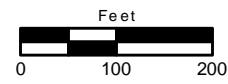
Map Features

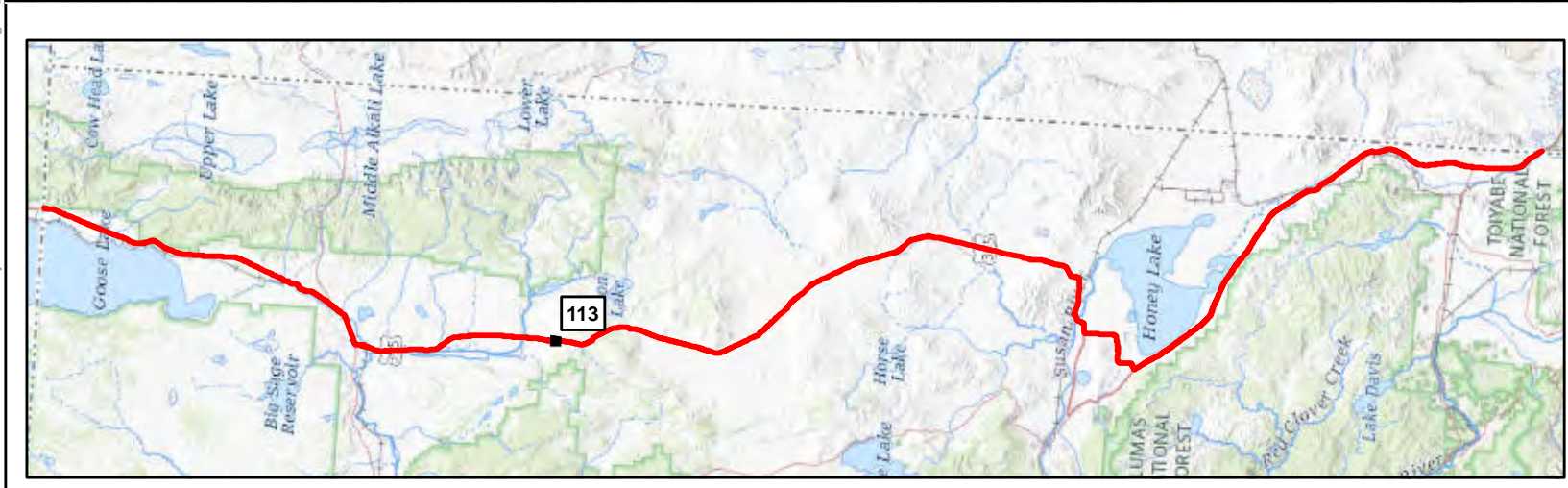
- Bio Survey Boundary
- Fiber Optic Line
- Area of Direct Impact
- Boring Location
- Vault
- CNDDDB Occurrence
- CWHR**
- Annual Grassland
- Barren
- Sagebrush










Map Date: 1/14/2022; * Source: Stantec Surveys (Stantec 2020)

ECORP Consulting, Inc.
ENVIRONMENTAL CONSULTANTS



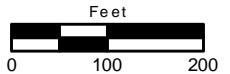



Map Features

-  Bio Survey Boundary
-  Fiber Optic Line
-  Area of Direct Impact
-  CNDDDB Occurrence
- CWHR**
-  Barren
-  Juniper
-  Sagebrush

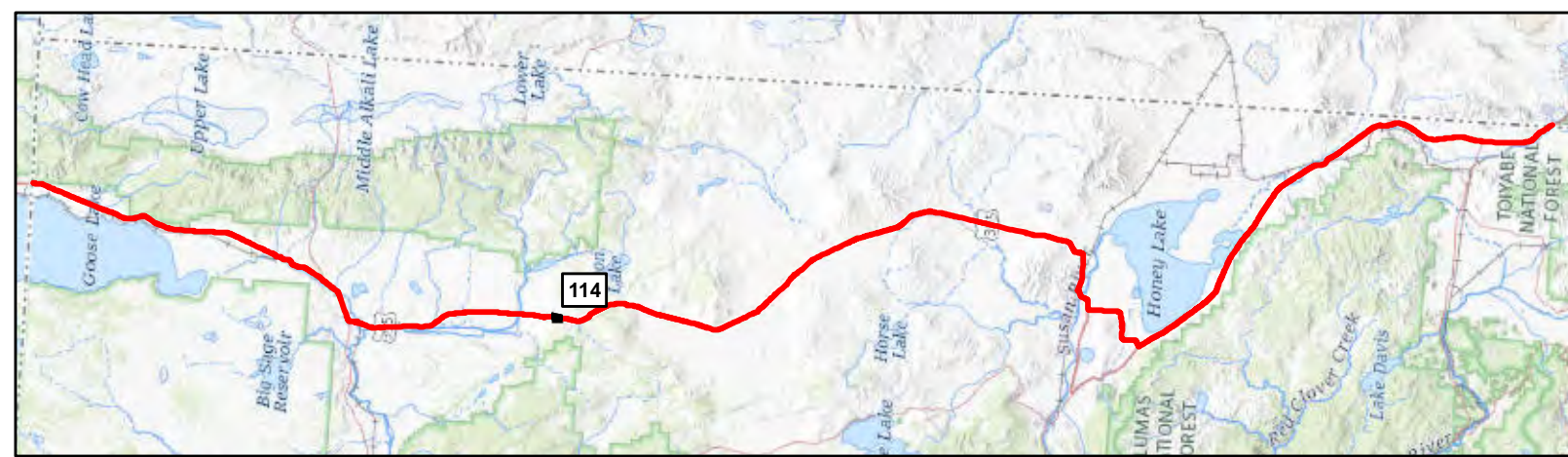
ECORP: N:\2020\2020-196.01 Zayo's Prineville to Reno\MAPS\biological_resources\Zayo_Bio_Resources_20220110.mxd (MAG)-mguidby_1/14/2022

Map Date: 1/14/2022; * Source: Stantec Surveys (Stantec 2020)

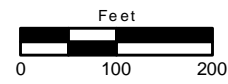




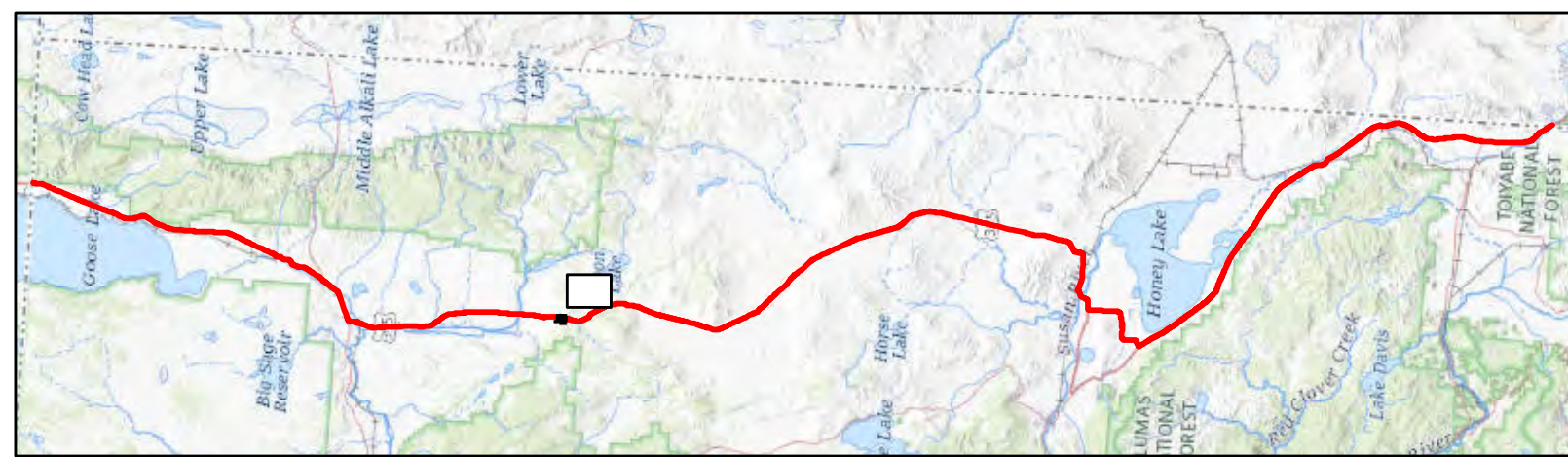
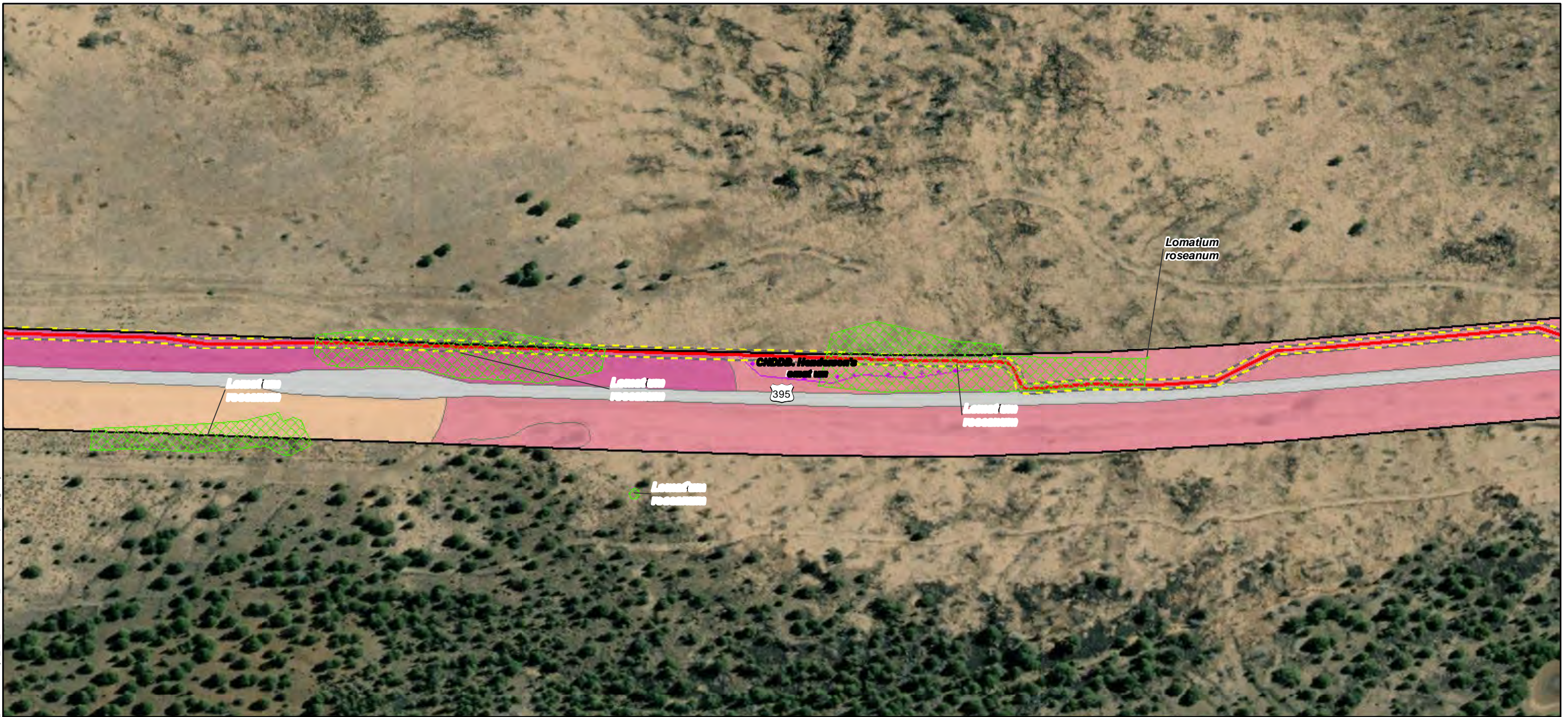
ECORP: N:\2020\2020-196.01 Zayo's Prineville to Reno\MAPS\biological_resources\Zayo_Bio_Resources_20220110.mxd (MAG)mguidry_1/14/2022



- Map Features**
- Bio Survey Boundary
 - Fiber Optic Line
 - Area of Direct Impact
 - Rare Plant *
 - CNDDB Occurrence
 - CWHR**
 - Annual Grassland
 - Barren
 - Sagebrush



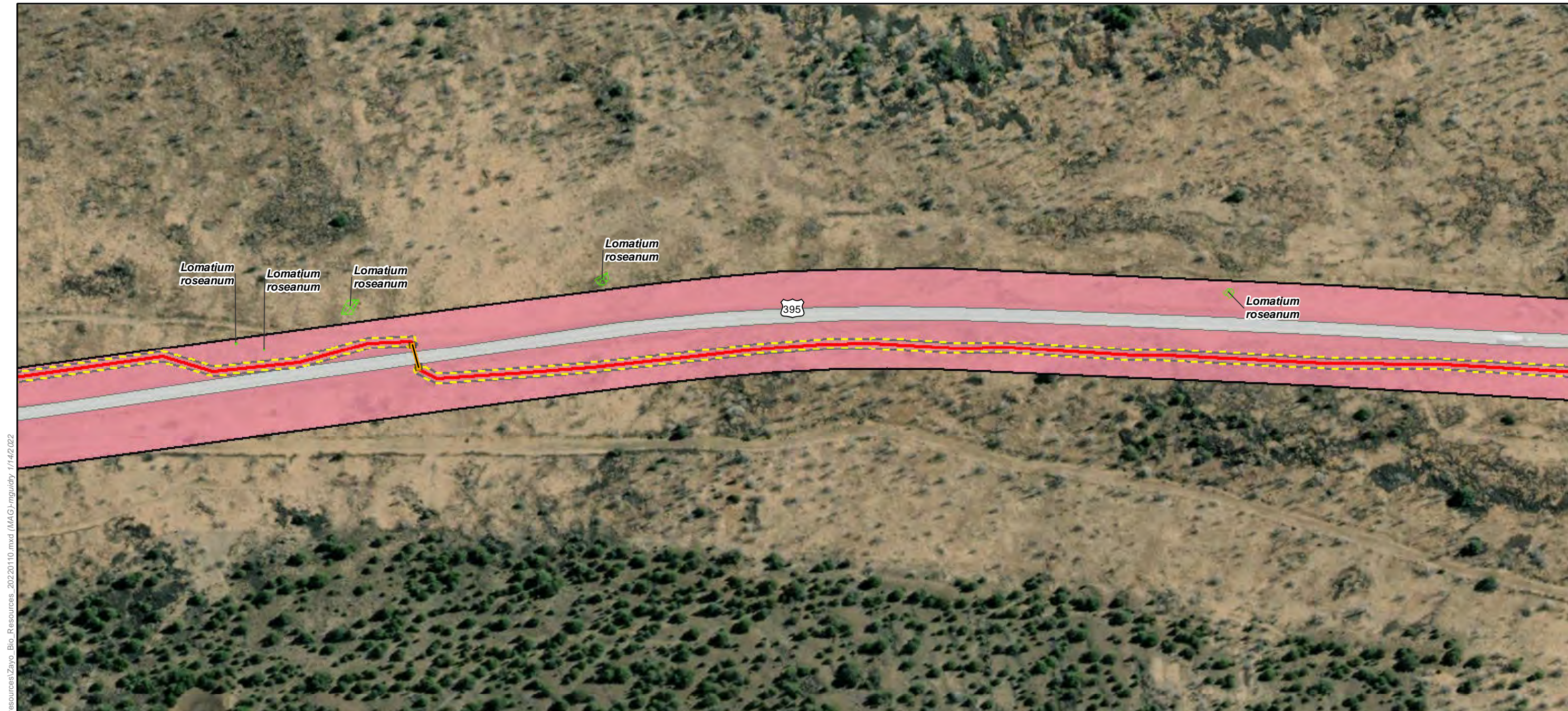
ECORP: N:\2020\2020-196.01 Zayo's Prineville to Reno\MAPS\biological_resources\Zayo_Bio_Resources_20220110.mxd (MAG)mguidy 1/14/2022



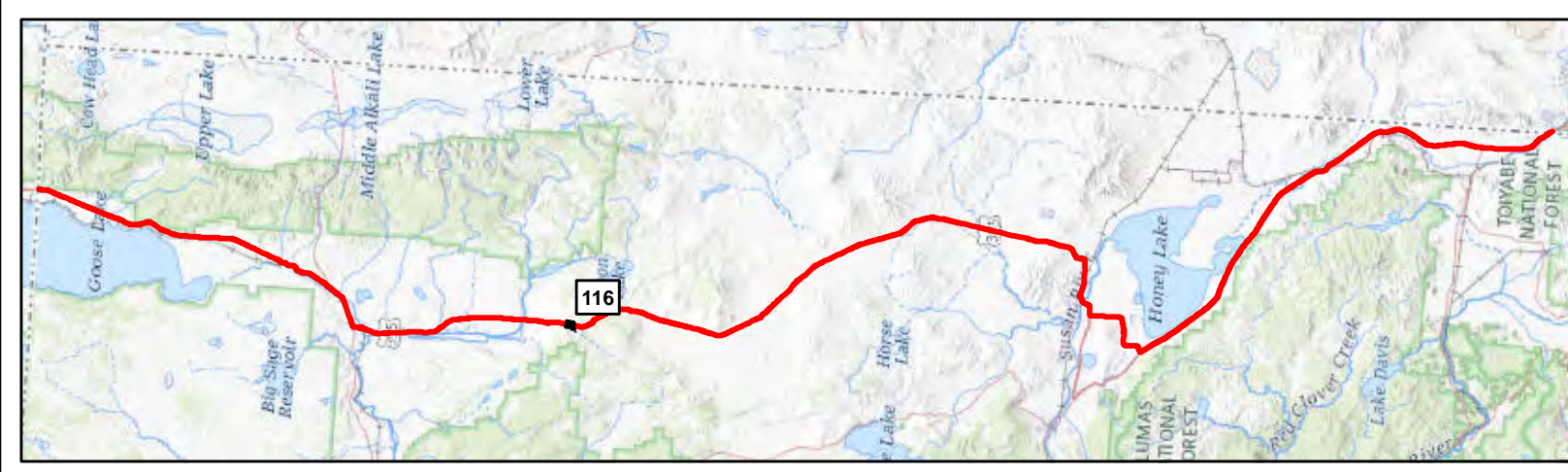
Map Features

- Bio Survey Boundary
- Fiber Optic Line
- Area of Direct Impact
- Rare Plant *
- CNDBB Occurrence
- CWHR**
- Annual Grassland
- Barren
- Juniper
- Sagebrush






ECORP: N:\2020\2020-196.01 Zayo's Prineville to Reno\MAPS\biological_resources\Zayo_Bio_Resources_20220110.mxd (MAG)-mgulchry, 1/14/2022

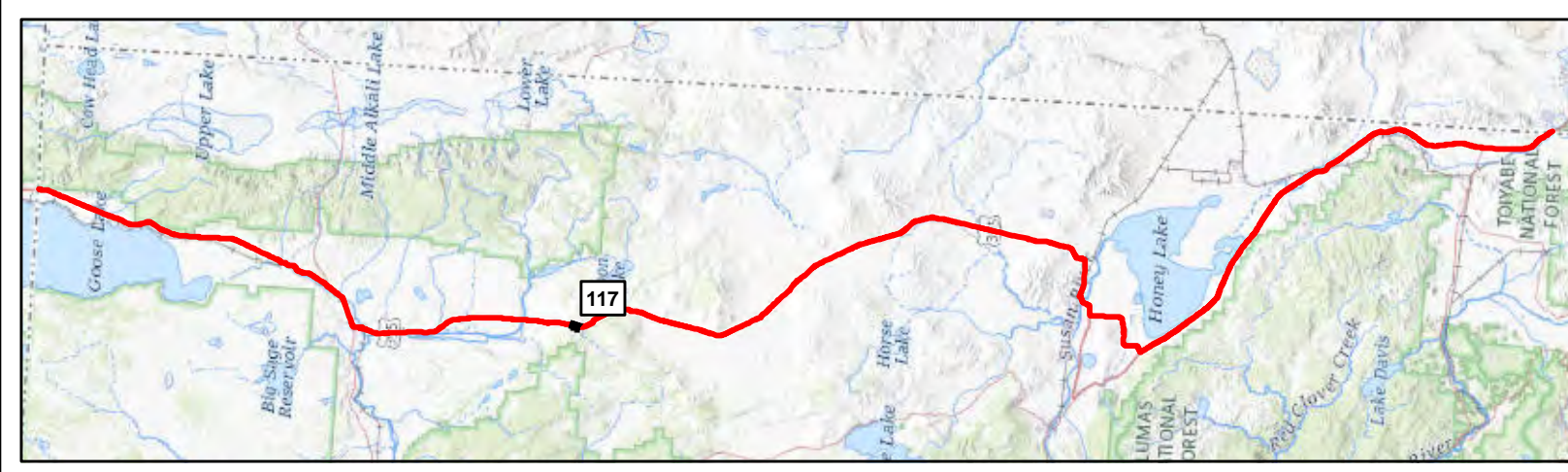


- Map Features**
- Bio Survey Boundary
 - Fiber Optic Line
 - Area of Direct Impact
 - Boring Location
 - Vault
 - Rare Plant *
 - CWHR**
 - Barren
 - Juniper






ECORP: N:\2020\2020-196.01 Zayo's Prineville to Reno\MAPS\biological_resources\Zayo_Bio_Resources_20220110.mxd (MAG)-mguidry, 1/14/2022



- Map Features**
- Bio Survey Boundary
 - Fiber Optic Line
 - Area of Direct Impact
 - Rare Plant *
 - CWHR**
 - Barren
 - Juniper



ECORP: N:\2020\2020-196.01 Zayo's Prineville to Reno\MAPS\biological_resources\Zayo_Bio_Resources_20220110.mxd (MAG)-mguidry, 1/14/2022



Map Features

- Bio Survey Boundary
- Fiber Optic Line
- Area of Direct Impact
- Boring Location
- Vault
- Rare Plant *
- Wetlands ***
- Fresh Emergent Wetland
- Riparian Wetland
- Wetland Swale
- CWHR**
- Barren
- Juniper



ECORP: N:\2020\2020-196.01 Zayo's Prineville to Reno\MAPS\biological_resources\Zayo_Bio_Resources_20220110.mxd (MAG)-mguidry, 1/14/2022










Frasera albicaulis
var. *modocensis*

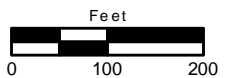
395




Map Features

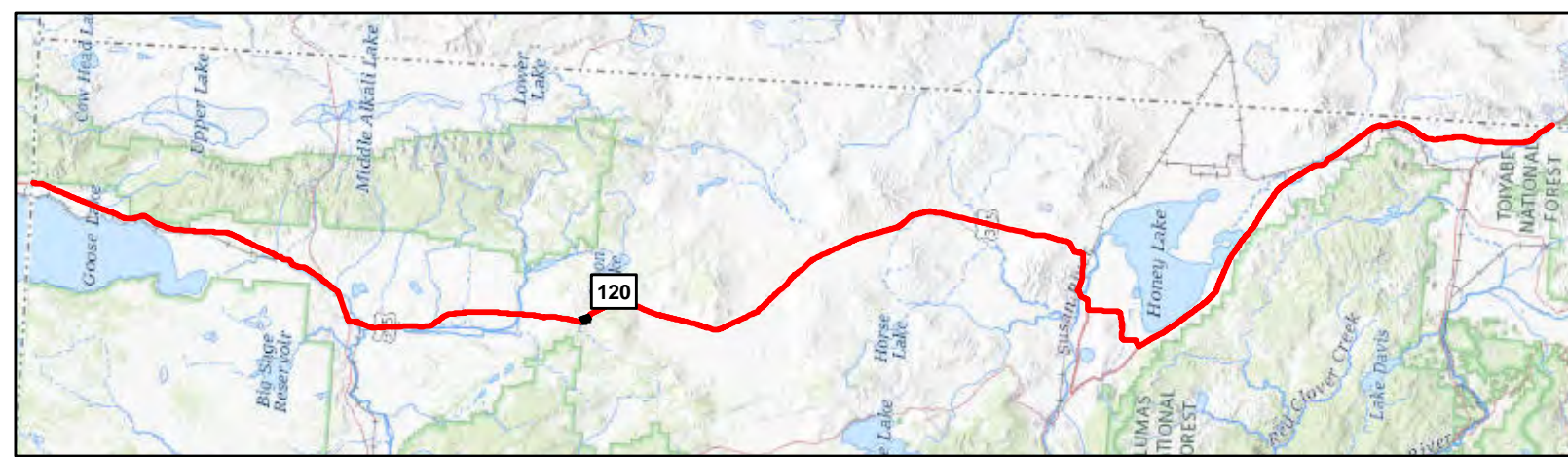
-  Bio Survey Boundary
-  Fiber Optic Line
-  Area of Direct Impact
-  Rare Plant *
- Wetlands ***
-  Seasonal Wetland
- CWHR**
-  Barren
-  Juniper

Map Date: 1/14/2022; * Source: Stantec Surveys (Stantec 2020)



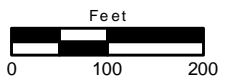


ECORP: N:\2020\2020-196.01 Zayo's Prineville to Reno\MAPS\biological_resources\Zayo_Bio_Resources_20220110.mxd (MAG)-mguidry, 1/14/2022

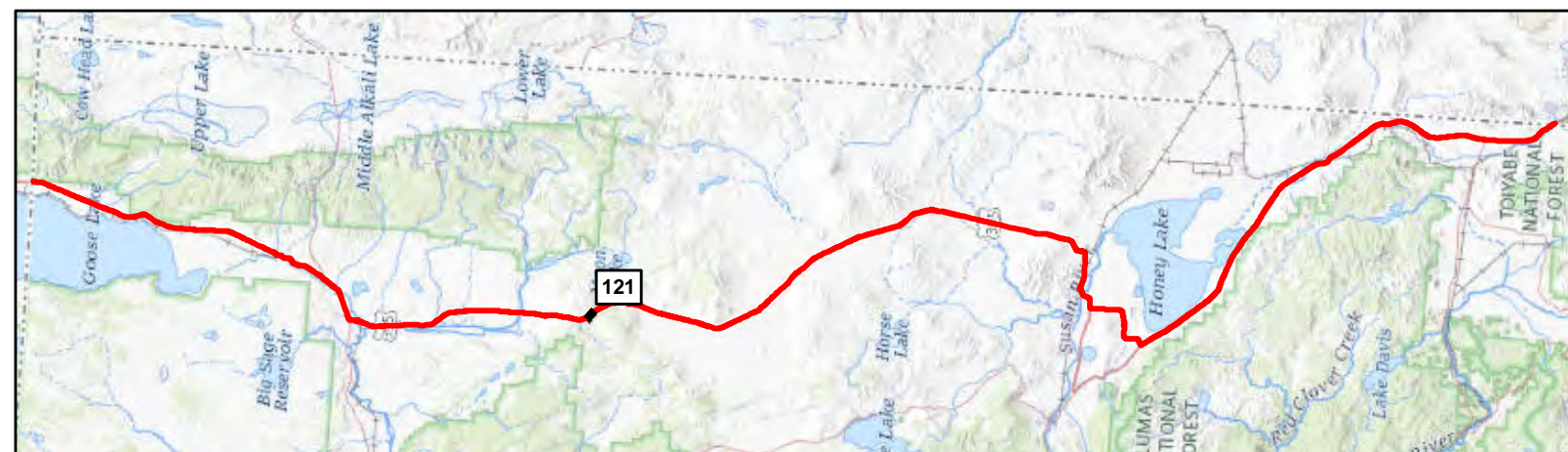



Map Features

- Bio Survey Boundary
- Fiber Optic Line
- Area of Direct Impact
- Rare Plant *
- Wetlands ***
- Fresh Emergent Wetland
- CWHR**
- Barren
- Juniper
- Wet Meadow

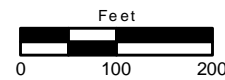


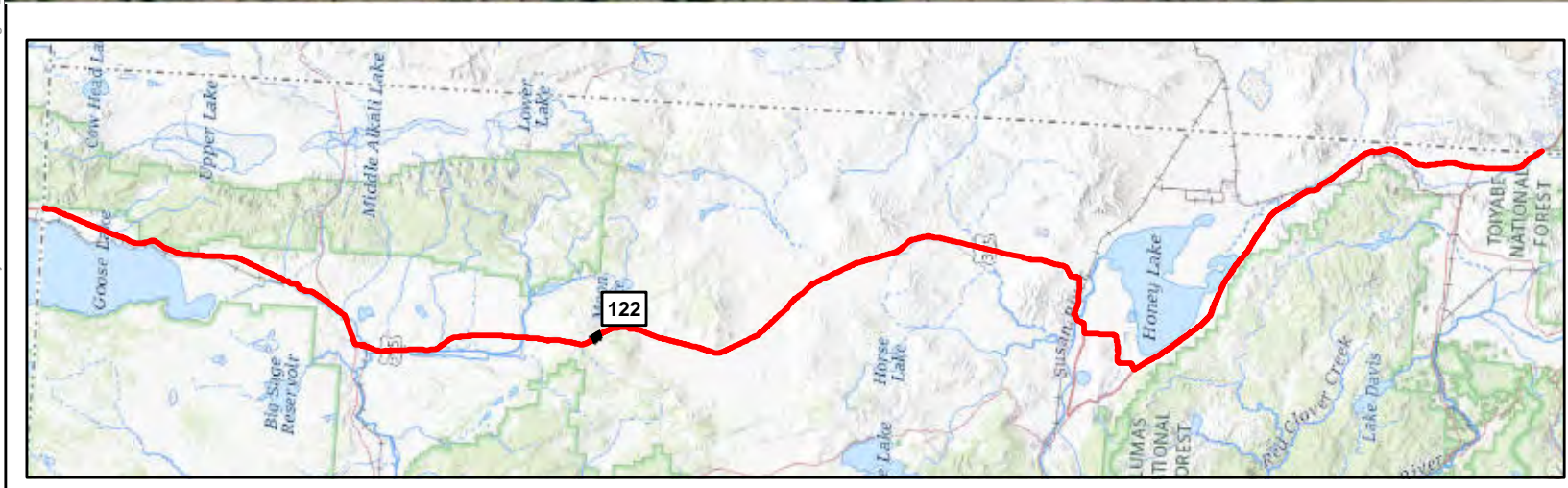

ECORP: N:\2020\2020-196.01 Zayo's Prineville to Reno\Fiber\BIOLOGICAL_RESOURCES\Zayo_Bio_Resources_20220110.mxd (MAG)mguidry, 1/14/2022



Map Features

- Bio Survey Boundary
- Fiber Optic Line
- Area of Direct Impact
- Boring Location
- Vault
- Rare Plant *
- Wetlands ***
- Fresh Emergent Wetland
- Seasonal Wetland
- CNDDB Occurrence
- CWHR**
- Barren
- Juniper
- Wet Meadow



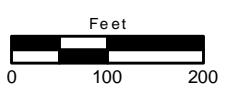


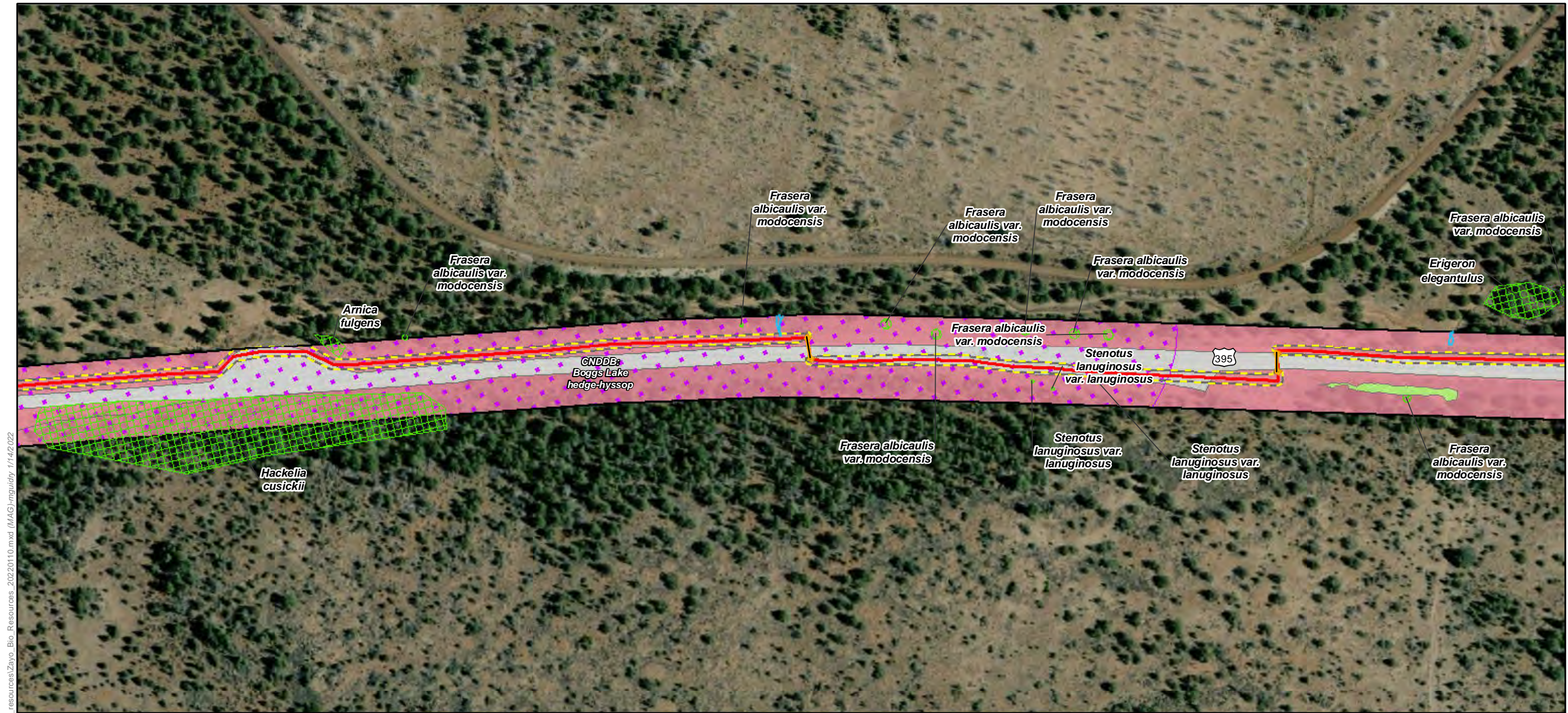
Map Features

Bio Survey Boundary	Seasonal Wetland
Fiber Optic Line	CNDDDB Occurrence
Area of Direct Impact	CWHR
Boring Location	Barren
Vault	Juniper
Rare Plant *	
Wetlands *	
Fresh Emergent Wetland	
Riparian Wetland	

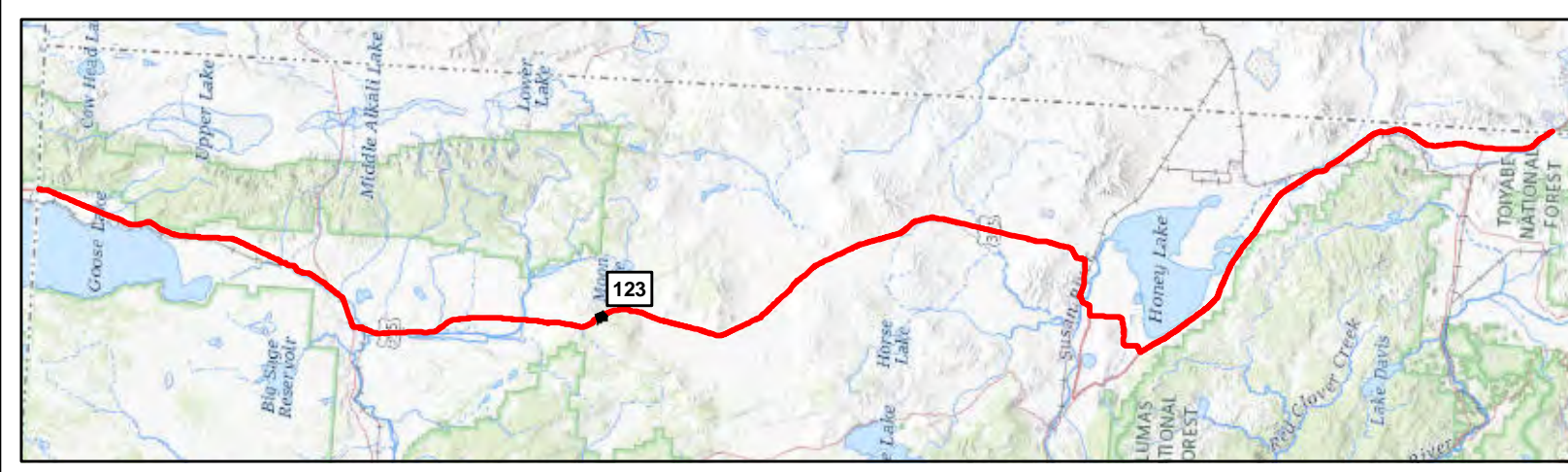
ECORP: N:\2020\2020-196.01 Zayo's Prineville to Reno\MAPS\biological_resources\Zayo_Bio_Resources_20220110.mxd (MAG)-mguidry, 1/14/2022

Map Date: 1/14/2022; * Source: Stantec Surveys (Stantec 2020)





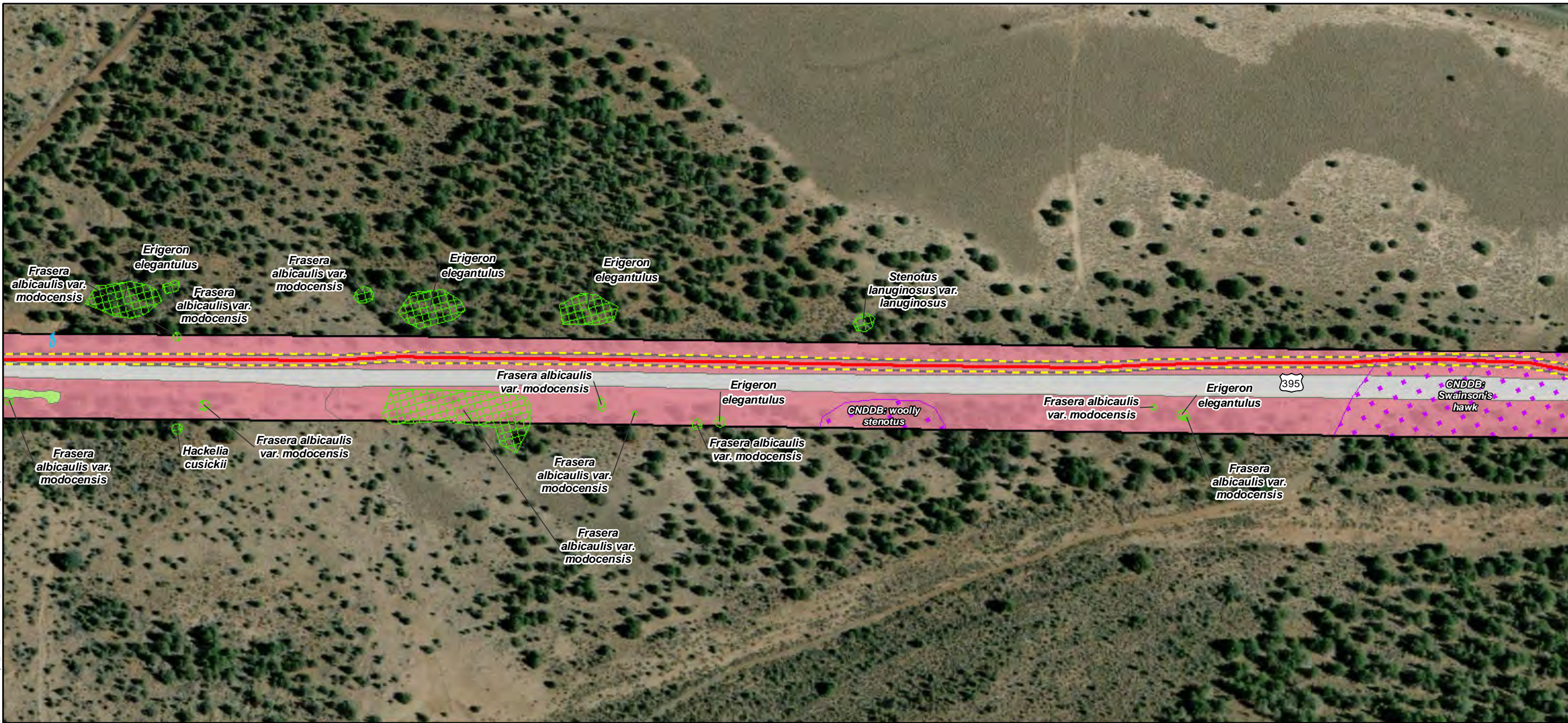
ECORP: N:\2020\2020-196.01 Zayo's Prineville to Reno\MAPS\biological_resources\Zayo_Bio_Resources_20220110.mxd (MAG)mguidry, 1/14/2022



Map Features

Bio Survey Boundary	<u>Other Waters *</u>
Fiber Optic Line	Ephemeral Stream
Area of Direct Impact	CNDDB Occurrence
Boring Location	<u>CWHR</u>
Vault	Barren
Rare Plant *	Juniper
<u>Wetlands *</u>	
Seasonal Wetland	



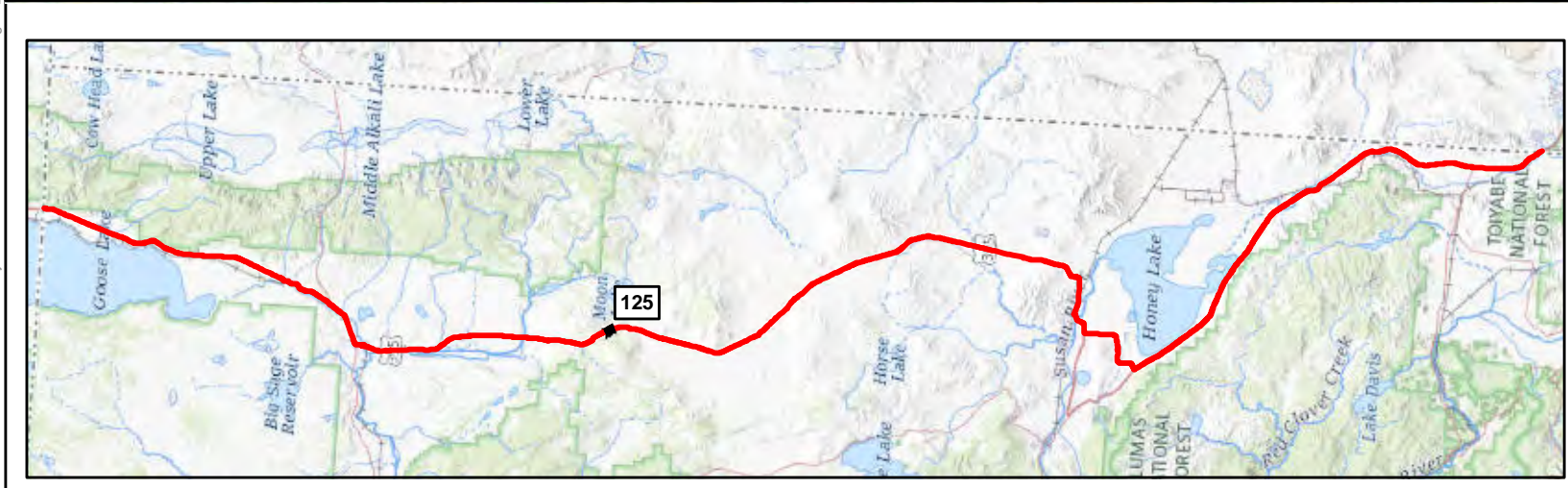


ECORP: N:\2020\2020-196.01 Zayo's Prineville to Reno\MAPS\biological_resources\Zayo_Bio_Resources_20220110.mxd (MAG)mguidry, 1/14/2022



- Map Features**
- Bio Survey Boundary
 - Fiber Optic Line
 - Area of Direct Impact
 - Rare Plant *
 - CNDDB Occurrence
 - CWHR
 - Barren
 - Juniper
- Wetlands ***
- Fresh Emergent Wetland
 - Seasonal Wetland
- Other Waters ***
- Ephemeral Stream

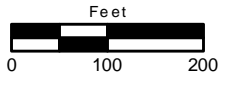




- Map Features**
- Bio Survey Boundary
 - Fiber Optic Line
 - Area of Direct Impact
 - Rare Plant *
 - Wetlands ***
 - Fresh Emergent Wetland
 - Seasonal Wetland
 - CNDDB Occurrence
 - CWHR**
 - Barren
 - Juniper

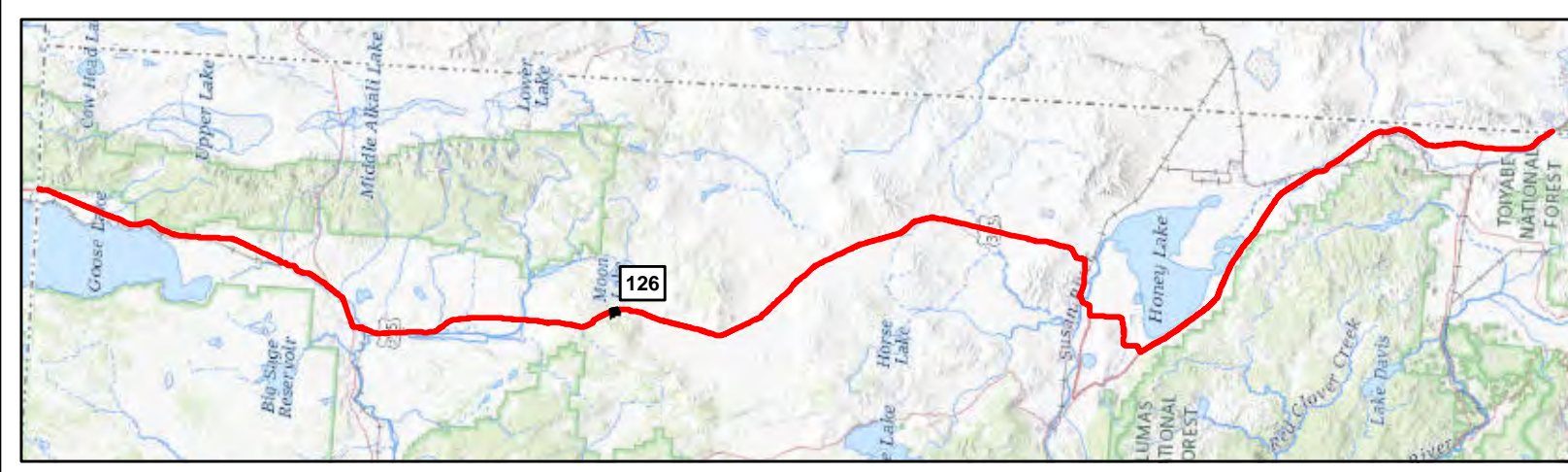
ECORP: N:\2020\2020-196.01 Zayo's Prineville to Reno\Fiber\Biological_resources\Zayo_Bio_Resources_20220110.mxd (MAG)mguidry, 1/14/2022

Map Date: 1/14/2022; * Source: Stantec Surveys (Stantec 2020)





ECORP: N:\2020\2020-196.01 Zayo's Prineville to Reno\MAPS\biological_resources\Zayo_Bio_Resources_20220110.mxd (MAG)-mguidry, 1/14/2022

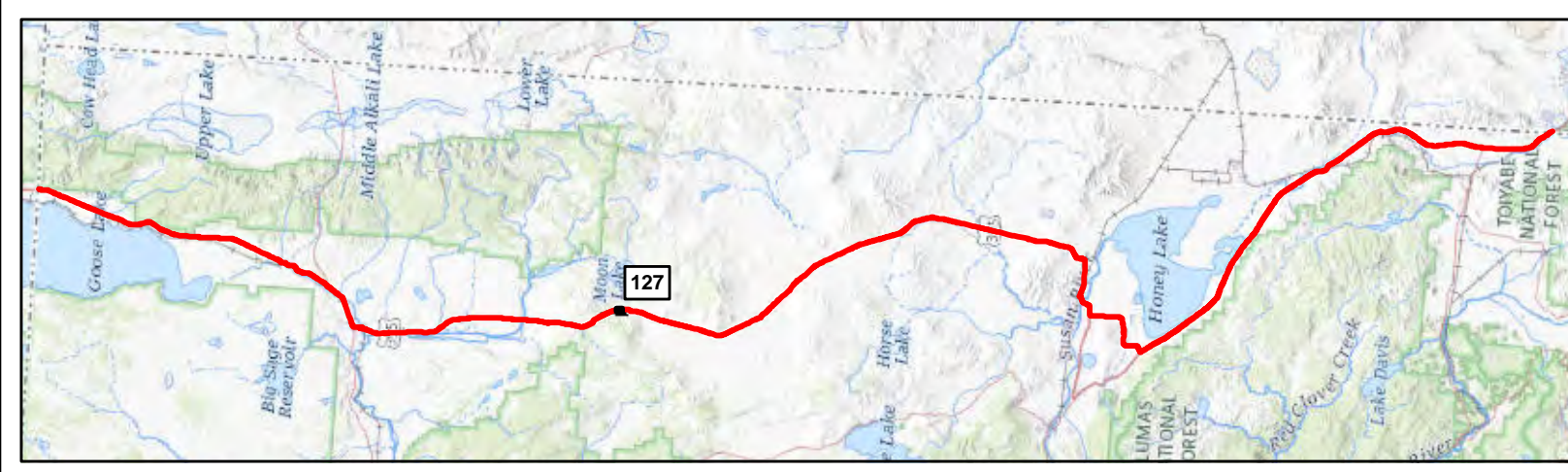


- Map Features**
- Bio Survey Boundary
 - Fiber Optic Line
 - Area of Direct Impact
 - Rare Plant *
 - CWHR**
 - Barren
 - Juniper





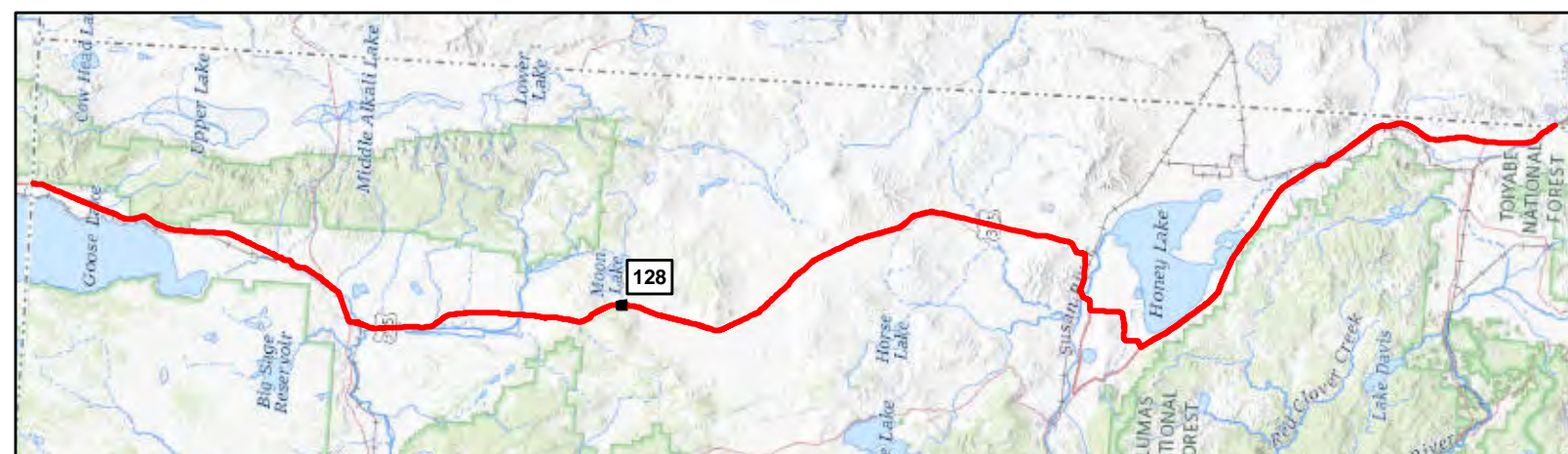
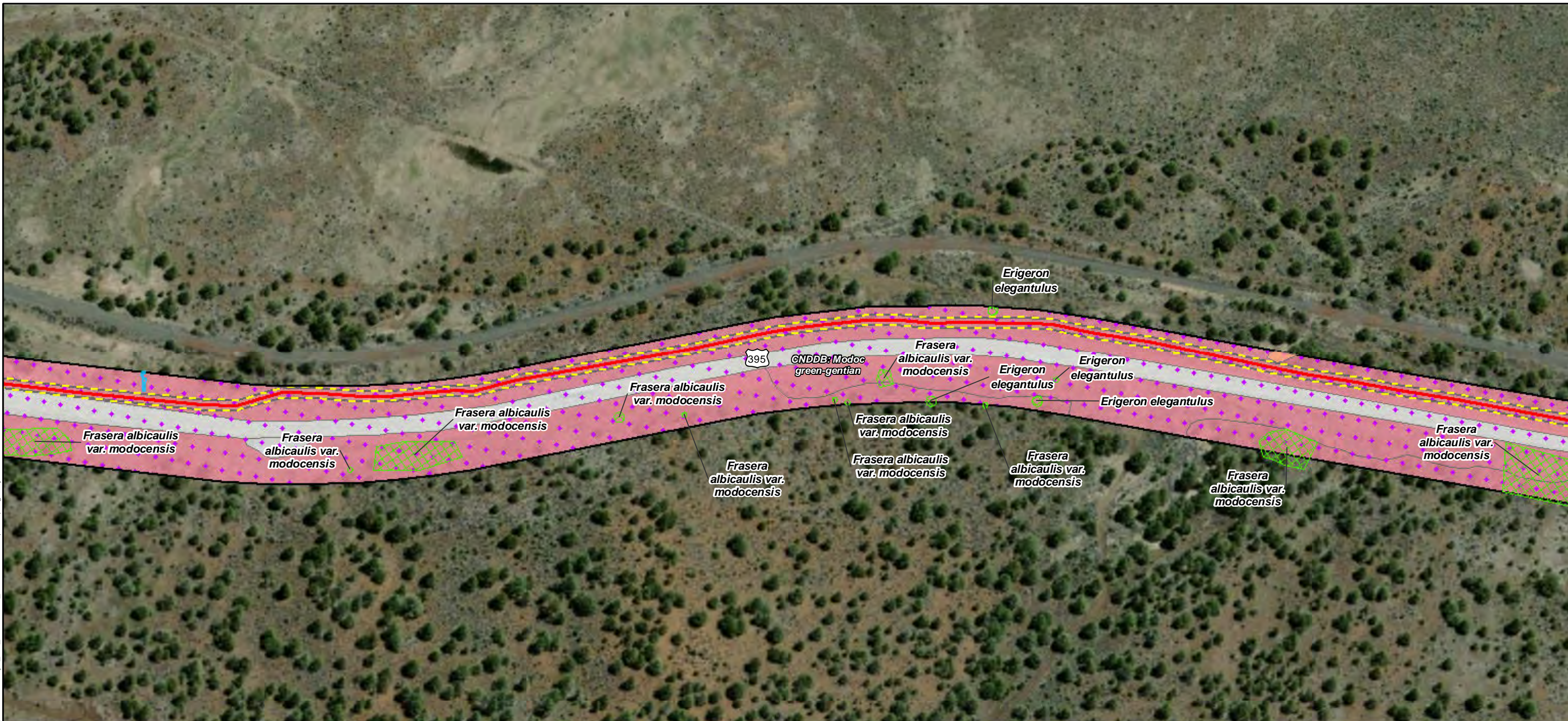
ECORP: N:\2020\2020-196.01 Zayo's Prineville to Reno\MAPS\biological_resources\Zayo_Bio_Resources_20220110.mxd (MAG)mguidr_1/14/2022



- Map Features**
- Bio Survey Boundary
 - Fiber Optic Line
 - Area of Direct Impact
 - Boring Location
 - Vault
 - Rare Plant *
 - Other Waters *
 - Ephemeral Stream
 - CNDDB Occurrence
- | | |
|--|--|
| CWHR | Barren |
| Juniper | |



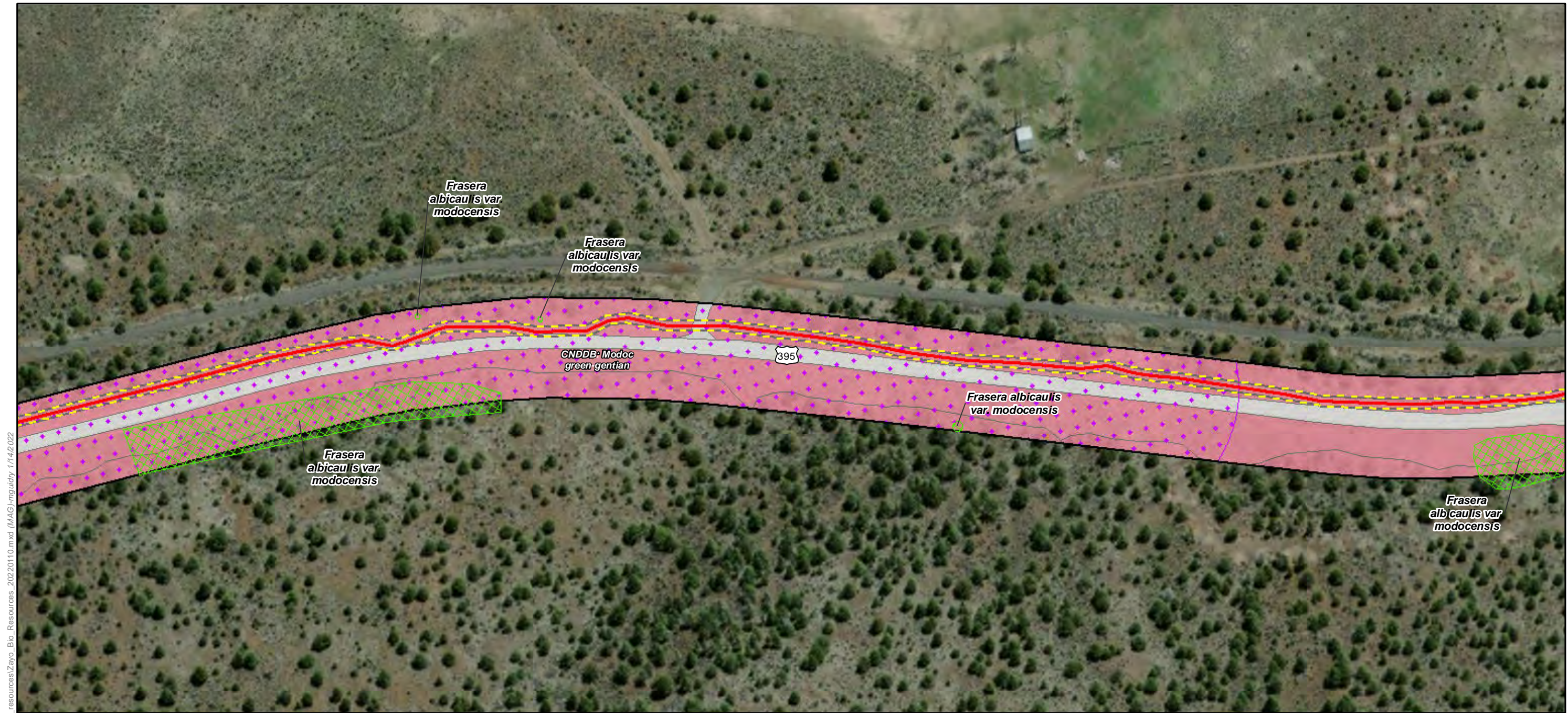
ECORP: N:\2020\2020-196.01 Zayo's Prineville to Reno\MAPS\biological_resources\Zayo_Bio_Resources_20220110.mxd (MAG)-mguidry, 1/14/2022



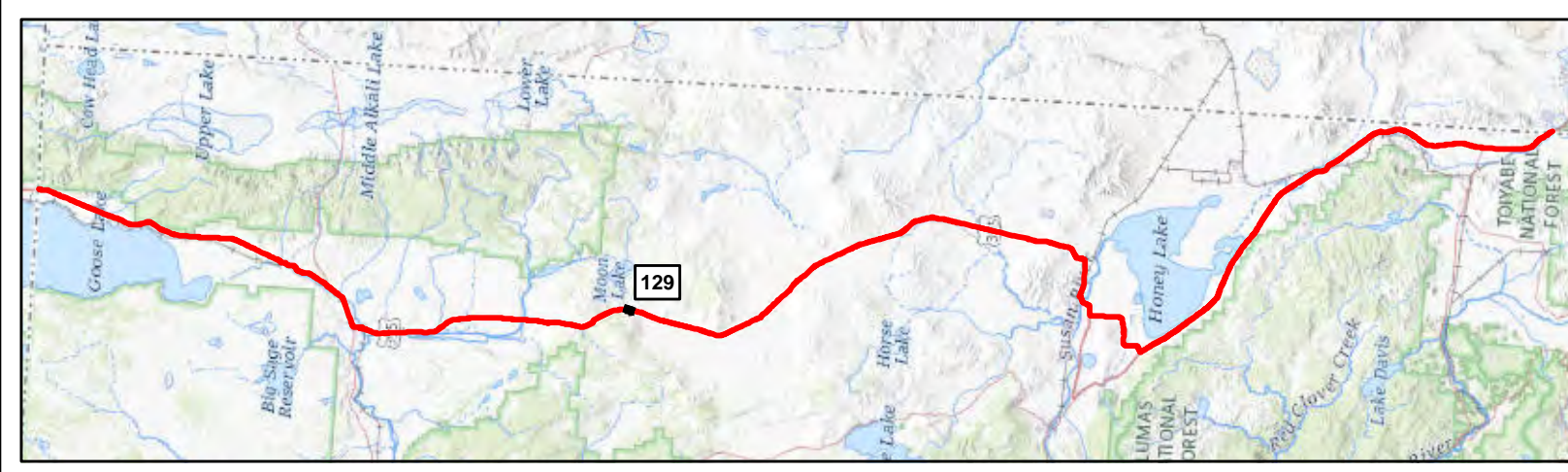
Map Features

- Bio Survey Boundary
- Fiber Optic Line
- Area of Direct Impact
- Rare Plant *
- Wetlands ***
- Fresh Emergent Wetland
- Other Waters ***
- Ephemeral Stream
- CNDDB Occurrence
- CWHR**
- Barren
- Juniper





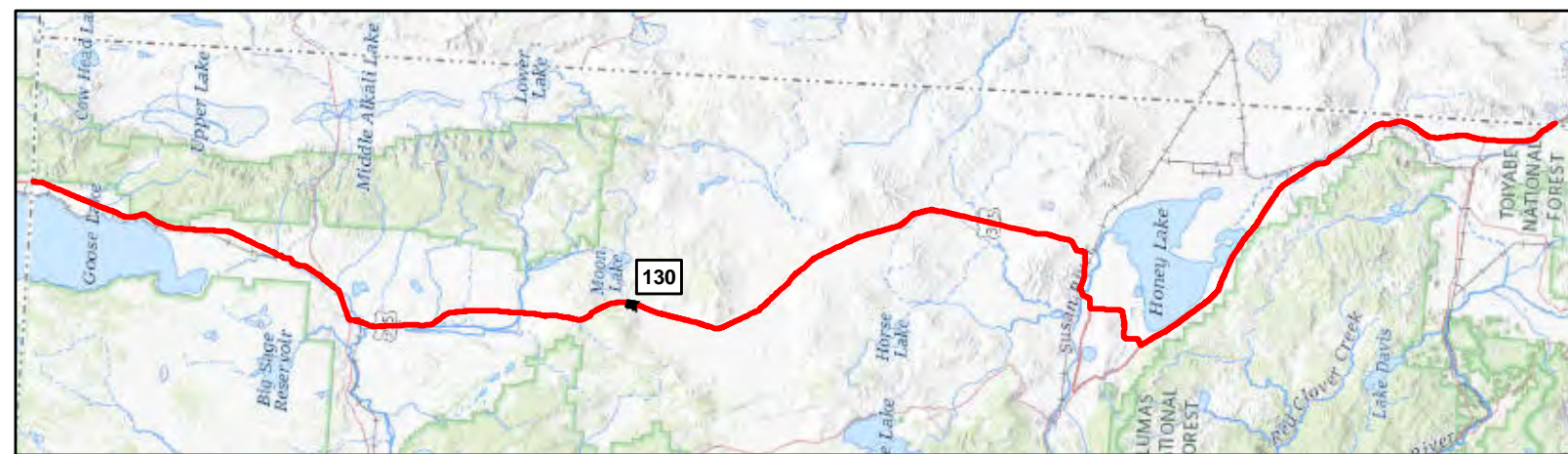
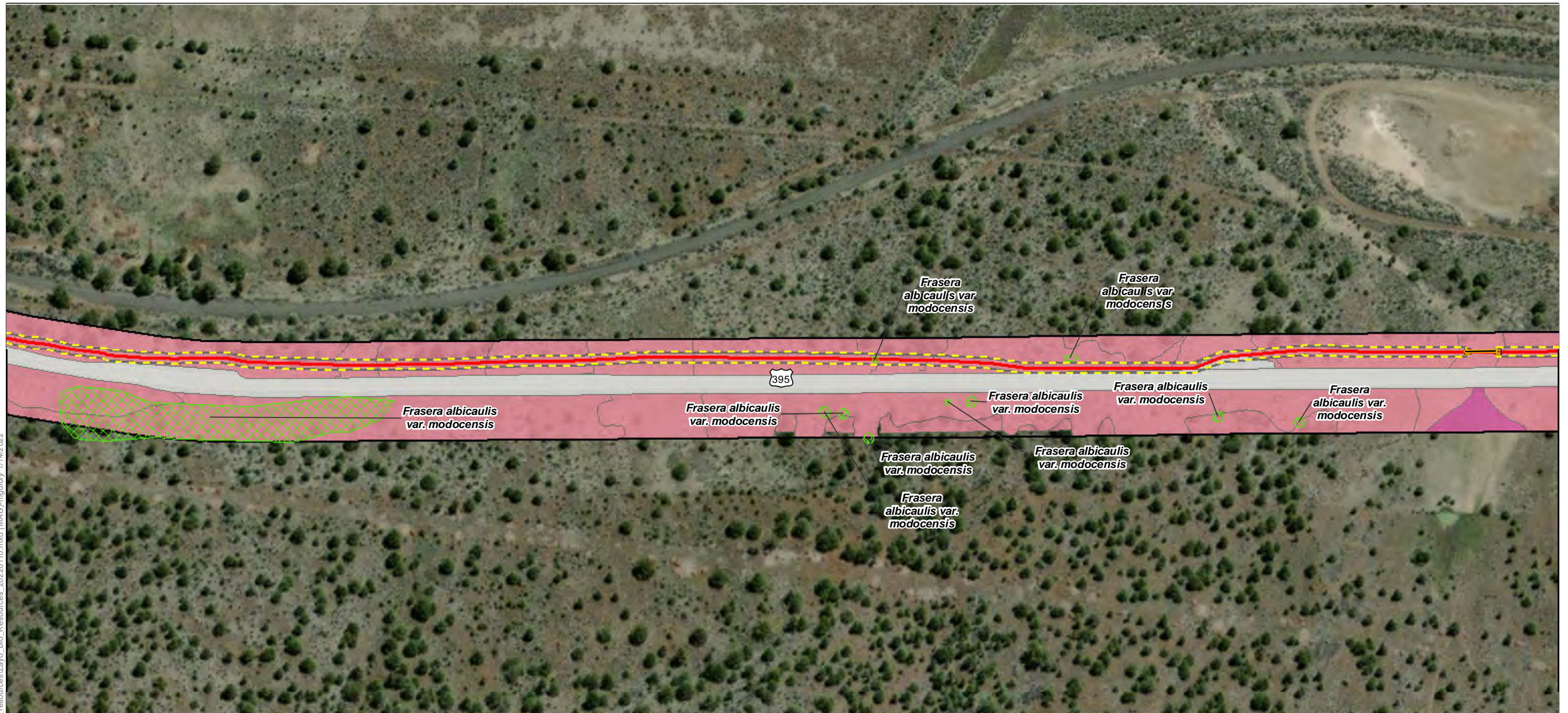
ECORP: N:\2020\2020-196.01 Zayo's Prineville to Reno\MAPS\Biological_resources\Zayo_Bio_Resources_20220110.mxd (MAG)mguidry_1/14/2022



- Map Features**
- Bio Survey Boundary
 - Fiber Optic Line
 - Area of Direct Impact
 - Rare Plant *
 - CNDDB Occurrence
 - CWHR**
 - Barren
 - Juniper



ECORP: N:\2020\2020-196.01 Zayo's Prineville to Reno\Map\Biological_resources\Zayo_Bio_Resources_20220110.mxd (MAG)-mguidry, 1/14/2022

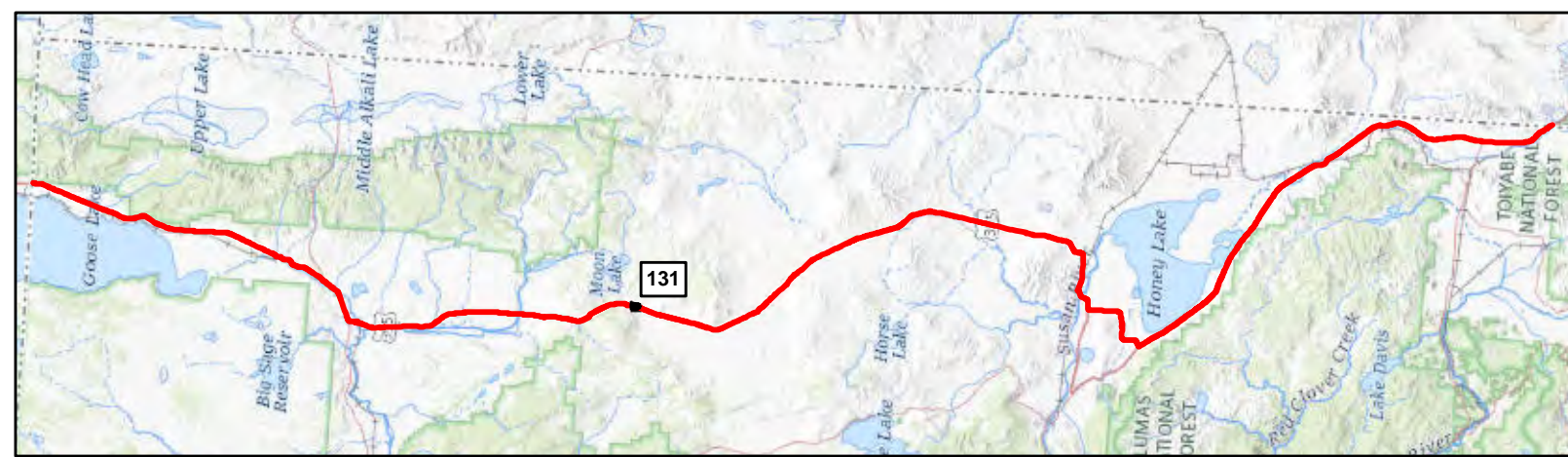


Map Features

- Bio Survey Boundary
- Fiber Optic Line
- Area of Direct Impact
- Boring Location
- Vault
- Rare Plant *
- CWHR**
- Annual Grassland
- Barren
- Juniper

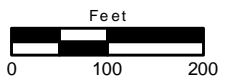


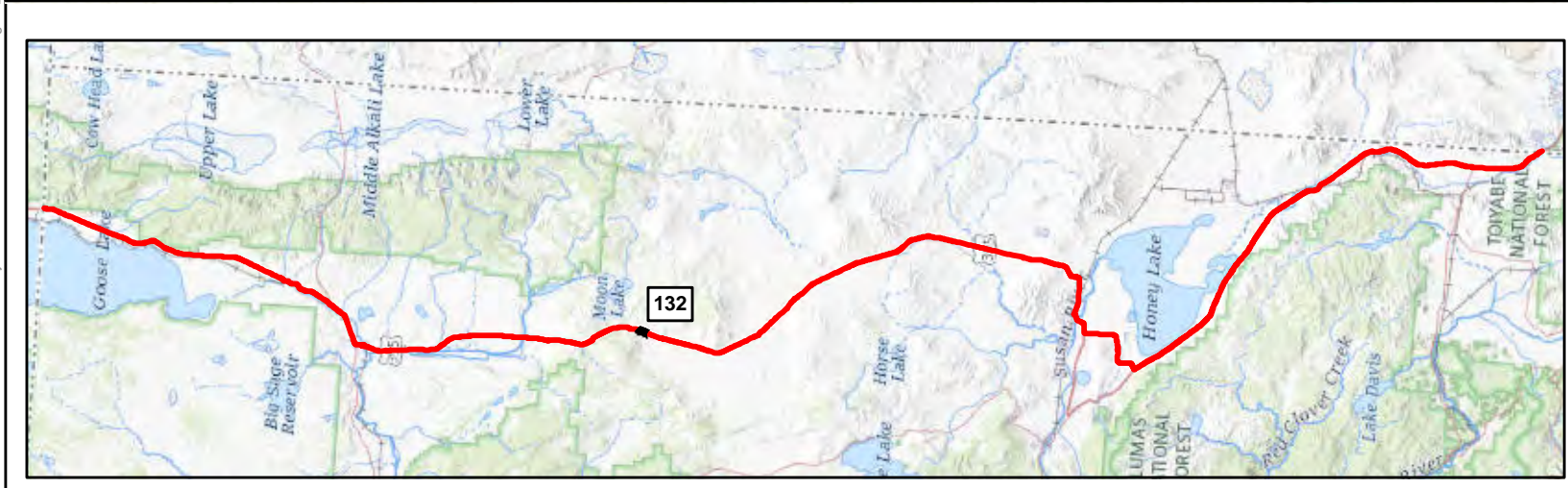
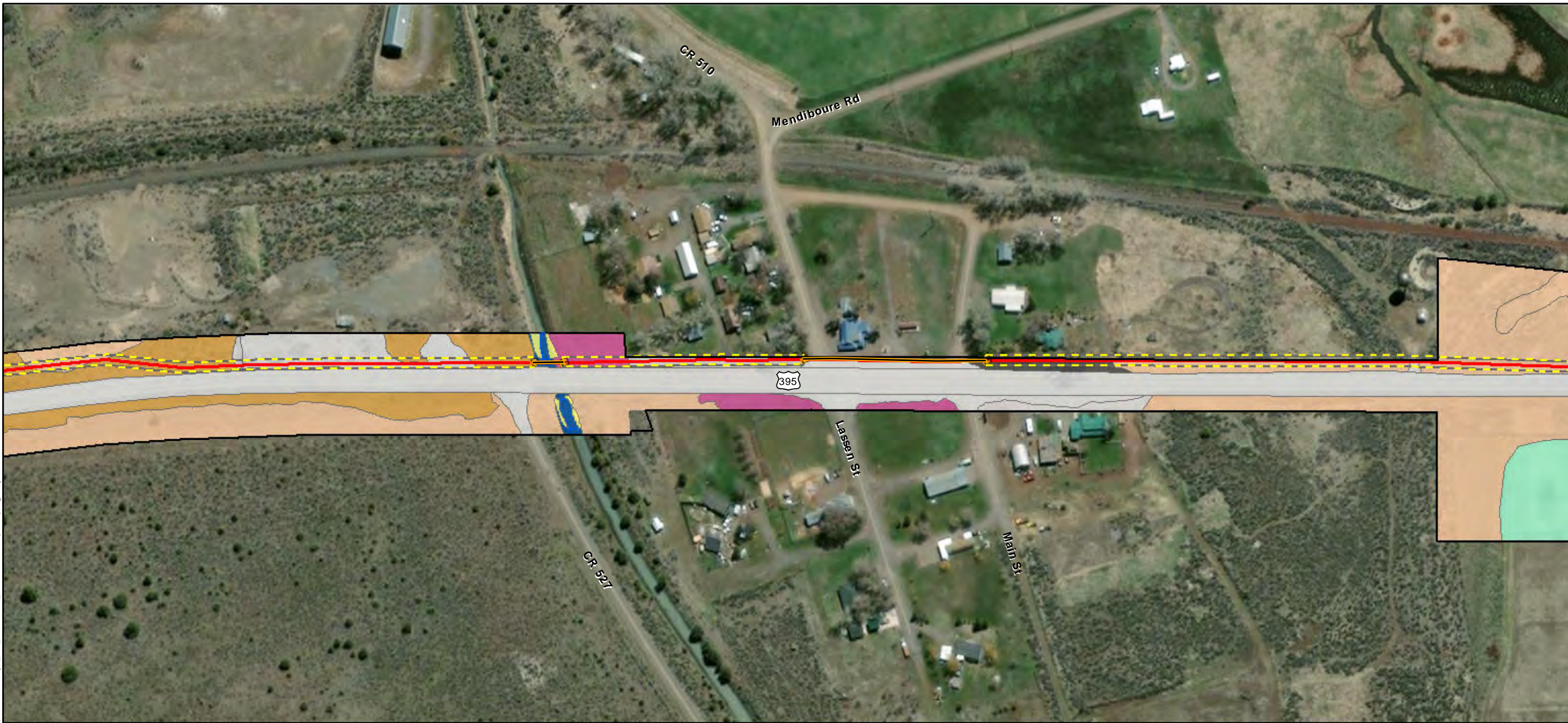
ECORP: N:\2020\2020-196.01 Zayo's Prineville to Reno\MAPS\biological_resources\Zayo_Bio_Resources_20220110.mxd (MAG)-mguidry, 1/14/2022



Map Features

- Bio Survey Boundary
- Fiber Optic Line
- Area of Direct Impact
- Boring Location
- Vault
- Rare Plant *
- CWHR**
- Annual Grassland
- Barren
- Bitterbrush
- Juniper
- Sagebrush

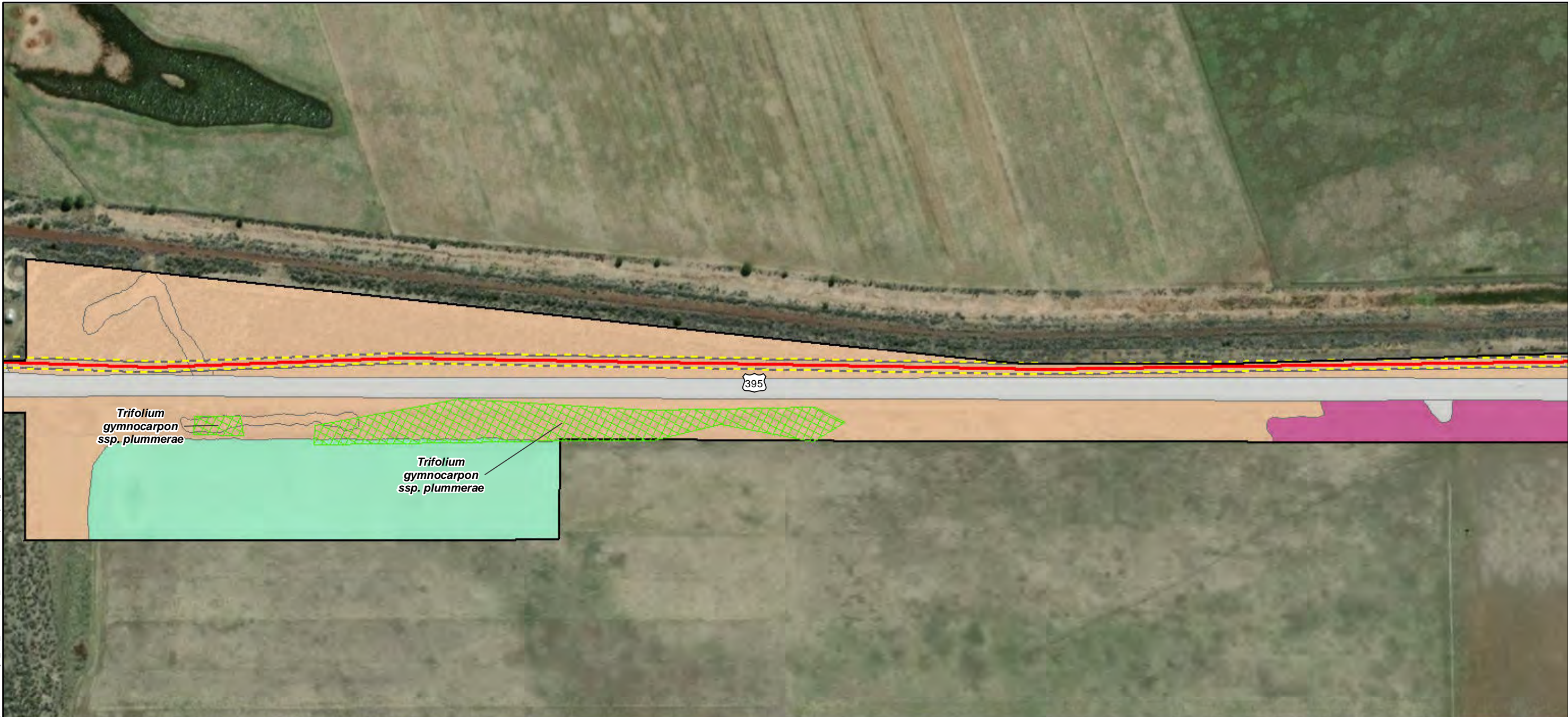




Map Features

Bio Survey Boundary	CWHR
Fiber Optic Line	Annual Grassland
Area of Direct Impact	Barren
Boring Location	Bitterbrush
Vault	Irrigated Hayfield
Wetlands *	
Riparian Wetland	Riverine
Other Waters *	
Perennial Stream	Sagebrush
	Urban

ECORP: N:\2020\2020-196.01 Zayo's Prineville to Reno\MAPS\biological_resources\Zayo_Bio_Resources_20220110.mxd (MAG)-mguidry, 1/14/2022



Trifolium gymnocarpon ssp. plummerae

Trifolium gymnocarpon ssp. plummerae

ECORP: N:\2020\2020-196.01 Zayo's Prineville to Reno\MAPS\biological_resources\Zayo_Bio_Resources_20220110.mxd (MAG)mguidry, 1/14/2022

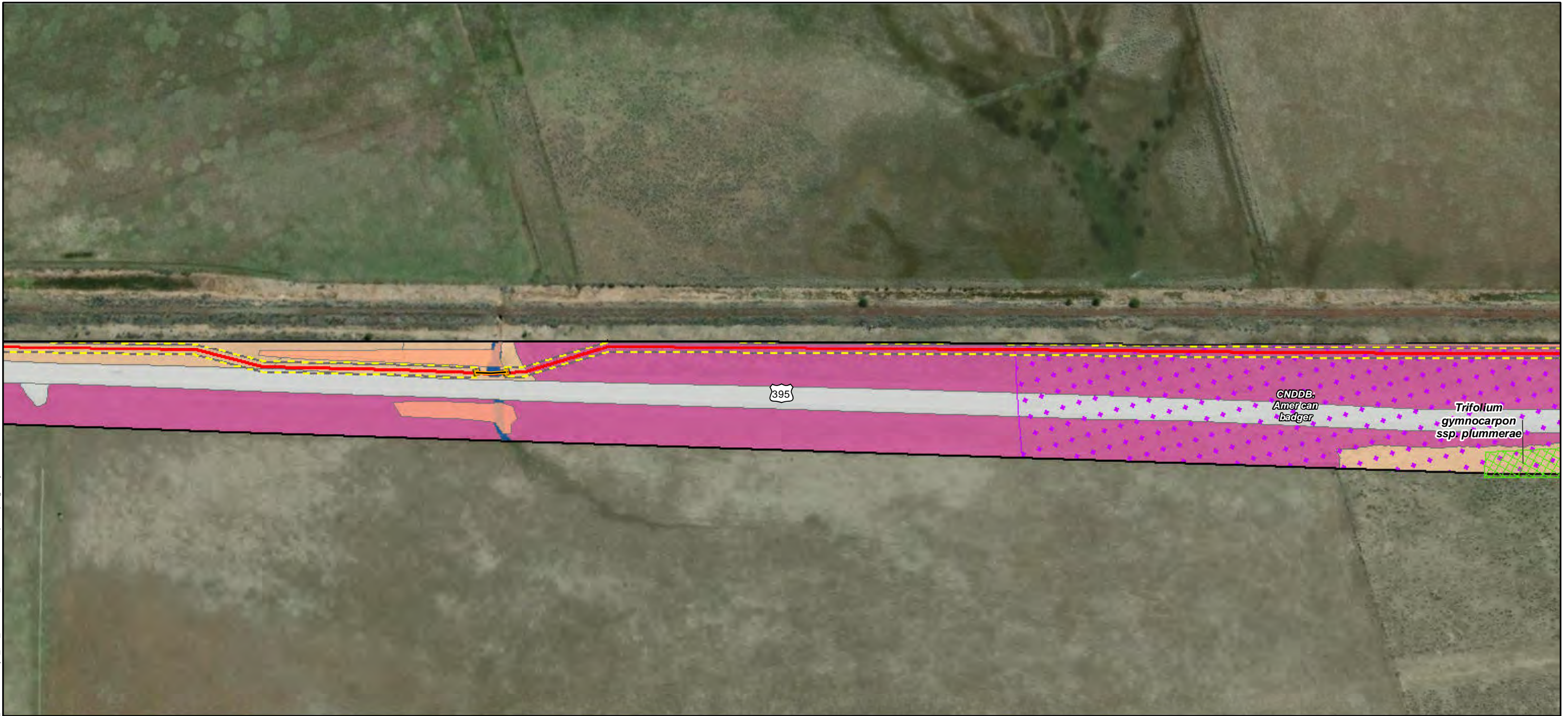


Map Features

- Bio Survey Boundary
- Fiber Optic Line
- Area of Direct Impact
- Rare Plant *
- CWHR**
- Annual Grassland
- Barren
- Irrigated Hayfield
- Sagebrush



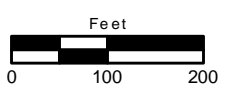
ECORP: N:\2020\2020-196.01 Zayo's Prineville to Reno Fiber Optic Line\resources\Zayo_Bio_Resources_20220110.mxd (MAG)mguidry, 1/14/2022



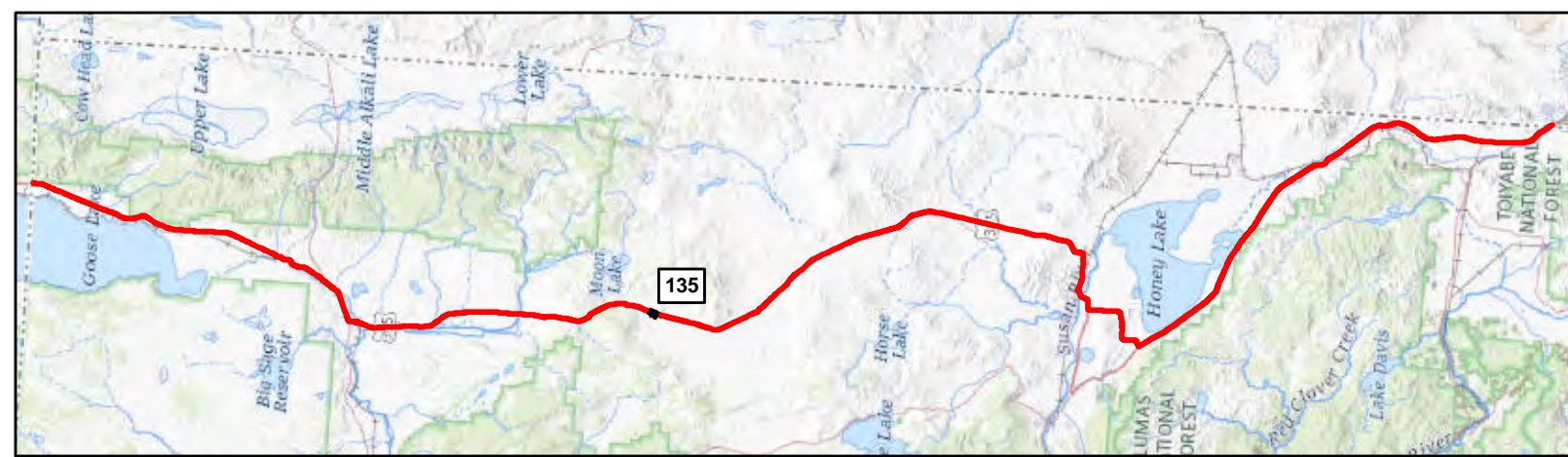
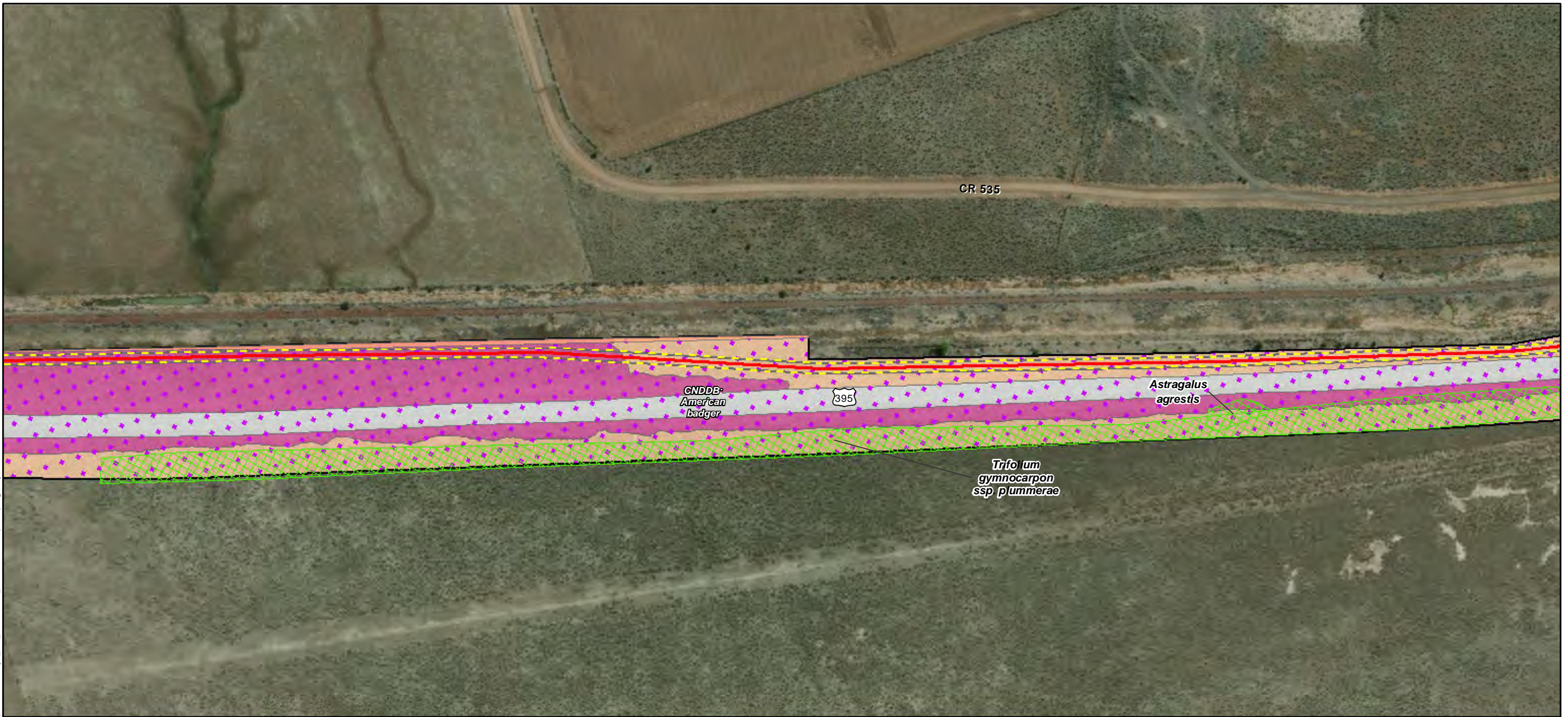
Map Features

- Bio Survey Boundary
- Fiber Optic Line
- Area of Direct Impact
- Boring Location
- Vault
- Rare Plant *
- Wetlands ***
- Fresh Emergent Wetland
- CNDDB Occurrence

- CWHR**
- Annual Grassland
 - Barren
 - Riverine
 - Sagebrush



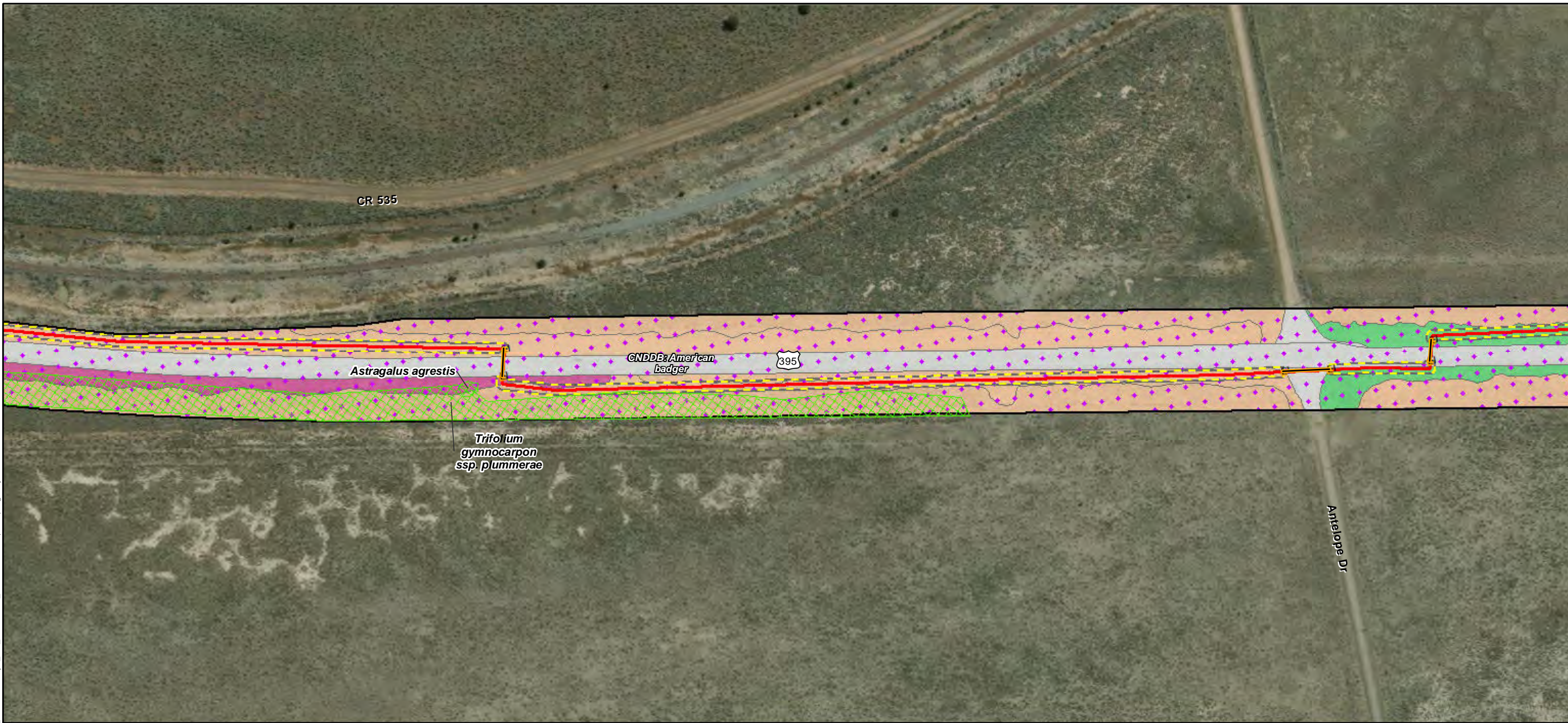
ECORP: N:\2020\2020-196.01 Zayo's Prineville to Reno\MAPS\biological_resources\Zayo_Bio_Resources_20220110.mxd (MAG)-mguidry 1/14/2022



Map Features

- Bio Survey Boundary
- Fiber Optic Line
- Area of Direct Impact
- Rare Plant *
- Wetlands ***
- Fresh Emergent Wetland
- CNDDB Occurrence
- CWHR**
- Annual Grassland
- Barren
- Sagebrush

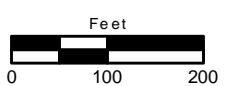




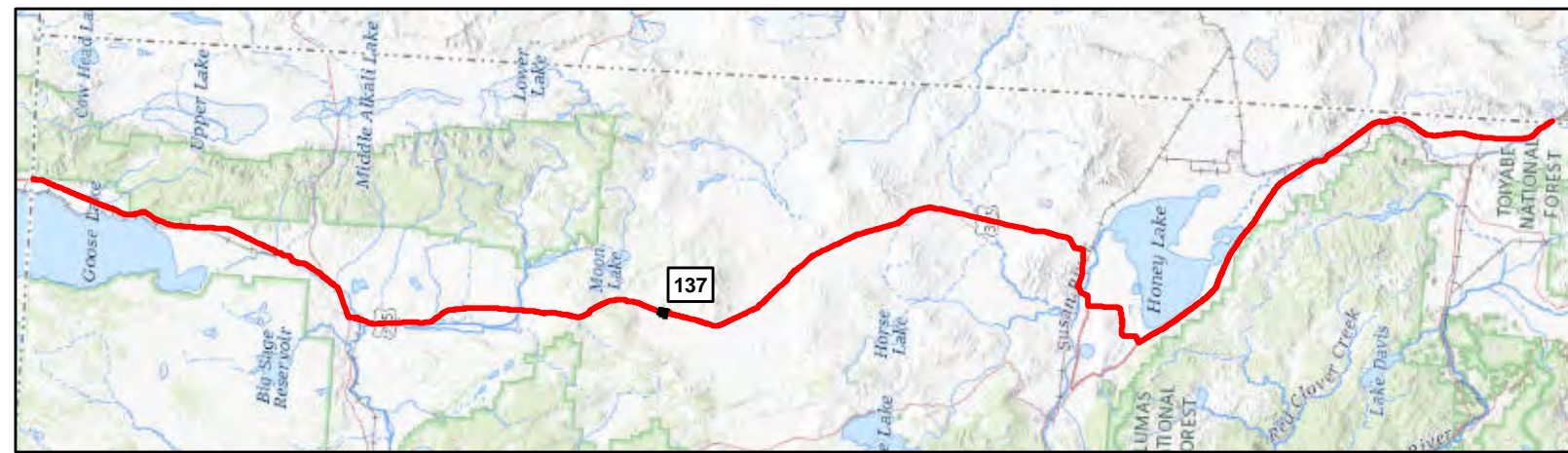

ECORP: N:\2020\2020-196.01 Zayo's Prineville to Reno\MAPS\biological_resources\Zayo_Bio_Resources_20220110.mxd (MAG)mguidry, 1/14/2022



- Map Features**
- Bio Survey Boundary
 - Fiber Optic Line
 - Area of Direct Impact
 - Boring Location
 - Vault
 - Rare Plant *
 - CNDDDB Occurrence
 - CWHR**
 - Annual Grassland
 - Barren
 - Perennial Grassland
 - Sagebrush



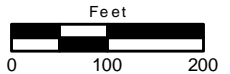
ECORP: N:\2020\2020-196.01 Zayo's Prineville to Reno\MAPS\biological_resources\Zayo_Bio_Resources_20220110.mxd (MAG)-mguidry, 1/14/2022




Map Features

- Bio Survey Boundary
- Fiber Optic Line
- Area of Direct Impact
- Boring Location
- Vault
- Wetlands ***
- Fresh Emergent Wetland
- CNDDB Occurrence

- CWHR**
- Barren
- Perennial Grassland
- Sagebrush





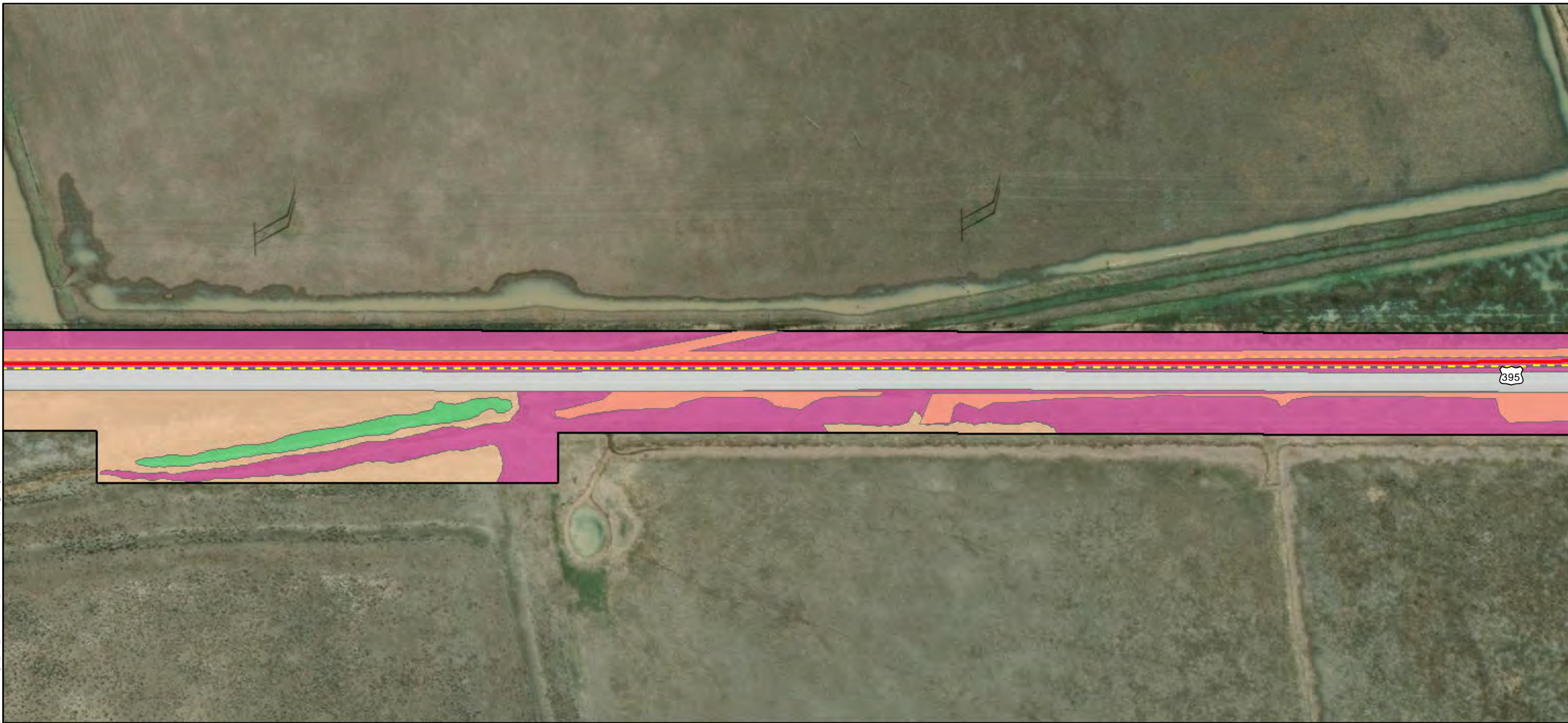
ECORP: N:\2020\2020-196.01 Zayo's Prineville to Reno\MAPS\biological_resources\Zayo_Bio_Resources_20220110.mxd (MAG)-mguidry_1/14/2022



- Map Features**
- Bio Survey Boundary
 - Fiber Optic Line
 - Area of Direct Impact
 - Wetlands ***
 - Fresh Emergent Wetland
 - CNDDB Occurrence
 - CWHR**
 - Annual Grassland
 - Barren
 - Perennial Grassland
 - Sagebrush



ECORP: N:\2020\2020-196.01 Zayo's Prineville to Reno\Fiber\BIOLOGICAL_RESOURCES\Zayo_Bio_Resources_20220110.mxd (MAG)mguidry, 1/14/2022

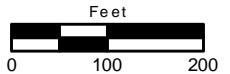


- Map Features**
- Bio Survey Boundary
 - Fiber Optic Line
 - Area of Direct Impact
 - Wetlands ***
 - Fresh Emergent Wetland
 - CWHR**
 - Annual Grassland
 - Barren
 - Perennial Grassland
 - Sagebrush



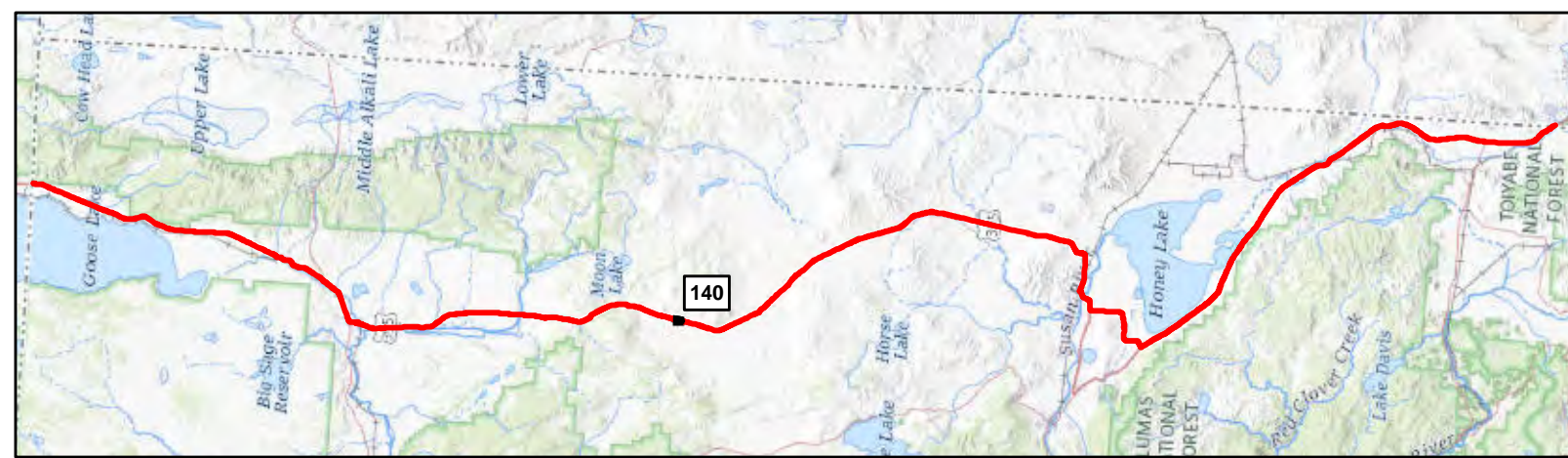
Map Date: 1/14/2022; * Source: Stantec Surveys (Stantec 2020)

ECORP Consulting, Inc.
ENVIRONMENTAL CONSULTANTS





ECORP: N:\2020\2020-196.01 Zayo's Prineville to Reno\MAPS\biological_resources\Zayo_Bio_Resources_20220110.mxd (MAG)-mguidry, 1/14/2022



Map Features

- Bio Survey Boundary
- Fiber Optic Line
- Area of Direct Impact
- Boring Location
- Vault
- Wetlands ***
- Fresh Emergent Wetland
- CNDDDB Occurrence

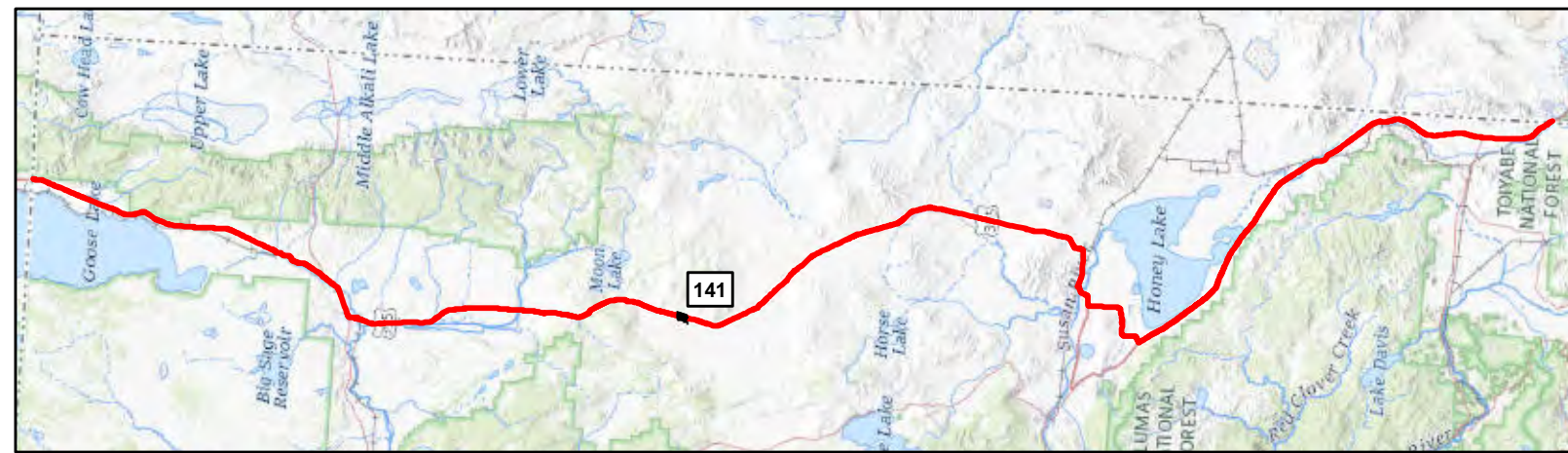
- CWHR**
- Annual Grassland
- Barren
- Sagebrush



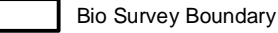
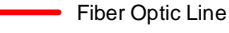
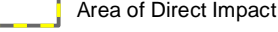
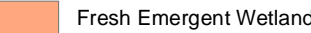

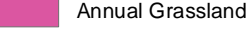

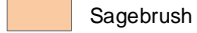
ECORP: N:\2020\2020-196.01 Zayo's Prineville to Reno\MAPS\biological_resources\Zayo_Bio_Resources_20220110.mxd (MAG)-mguidry, 1/14/2022

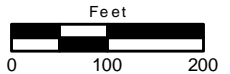


395
CNDDB-
ephemera
monkeyflower



Map Features

-  Bio Survey Boundary
-  Fiber Optic Line
-  Area of Direct Impact
- Wetlands ***
-  Fresh Emergent Wetland
-  CNDDB Occurrence
- CWHR**
-  Annual Grassland
-  Barren
-  Sagebrush

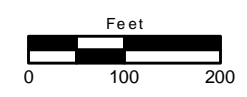


ECORP: N:\2020\2020-196.01 Zayo's Prineville to Reno\Map\Biological_resources\Zayo_Bio_Resources_20220110.mxd (MAG)-mguidry, 1/14/2022

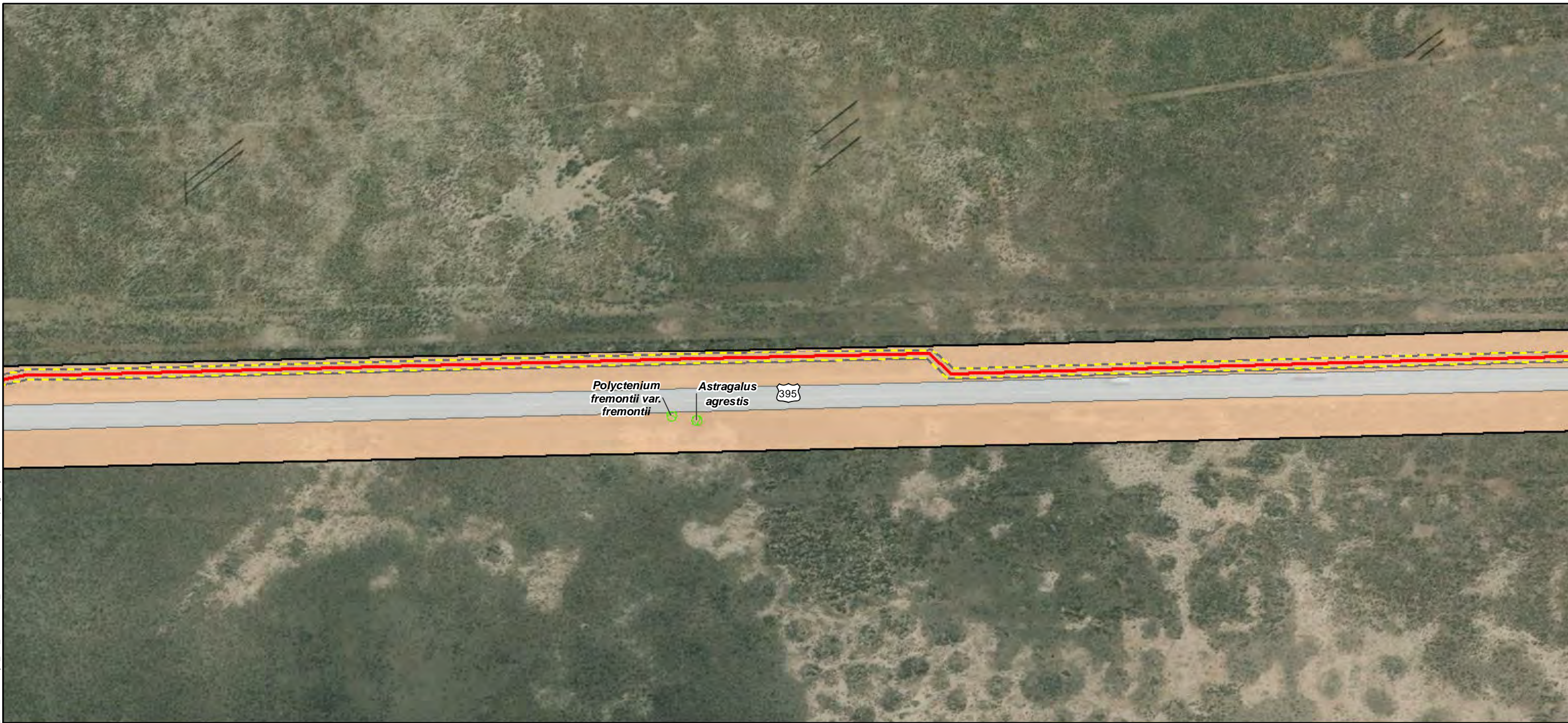


Map Features







- Bio Survey Boundary
 - Fiber Optic Line
 - Area of Direct Impact
 - Boring Location
 - Vault
 - Fresh Emergent Wetland
 - CNDDDB Occurrence
- CWHR**
- Annual Grassland
 - Barren
 - Riverine
 - Sagebrush



ECORP: N:\2020\2020-196.01 Zayo's Prineville to Reno\MAPS\biological_resources\Zayo_Bio_Resources_20220110.mxd (MAG)-mguidry, 1/14/2022

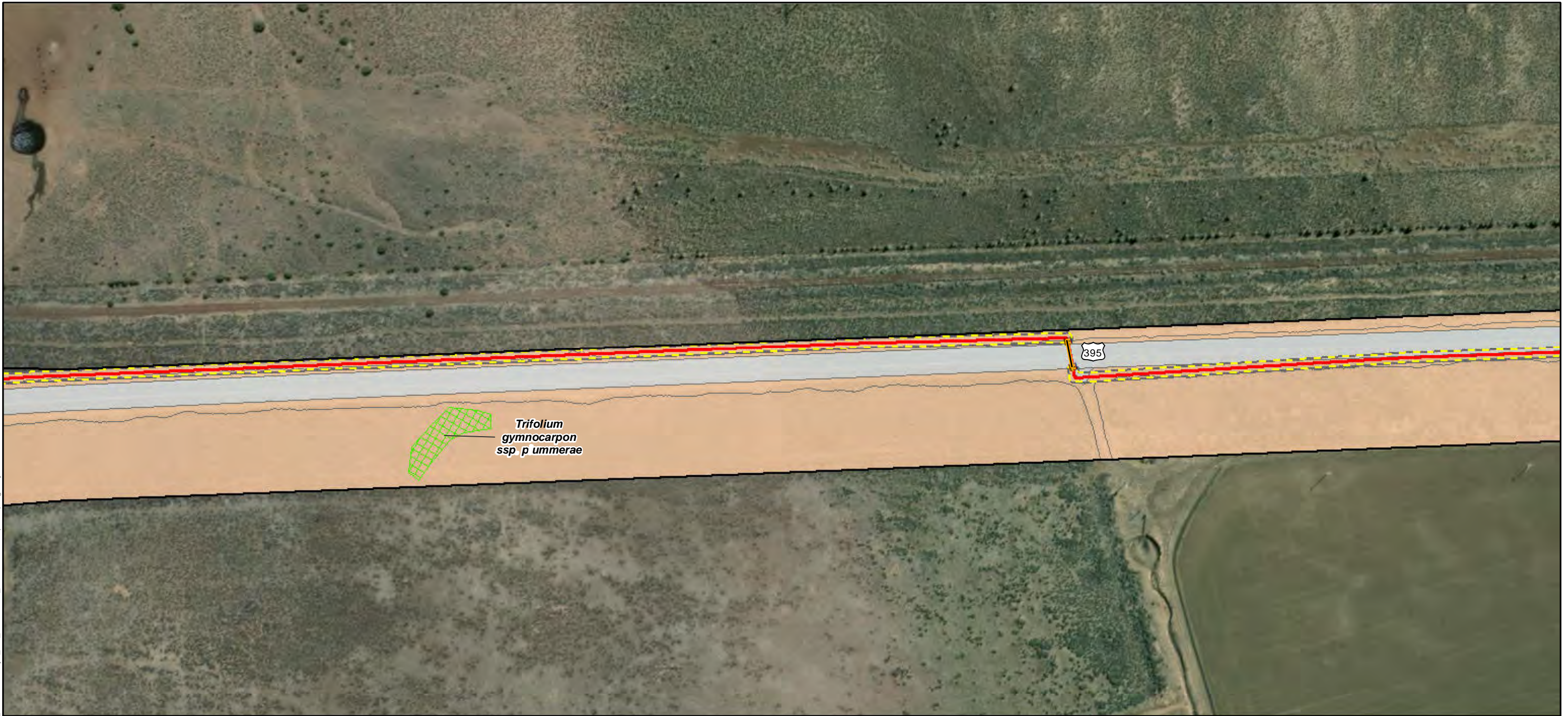


Map Features

-  Bio Survey Boundary
-  Fiber Optic Line
-  Area of Direct Impact
-  Rare Plant *
- CWHR**
-  Barren
-  Sagebrush



ECORP: N:\2020\2020-196.01 Zayo's Prineville to Reno\MAPS\biological_resources\Zayo_Bio_Resources_20220110.mxd (MAG)-mguidry, 1/14/2022



*Trifolium
gymnocarpon
ssp. pummarae*

395

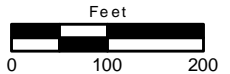


Map Features

- Bio Survey Boundary
- Fiber Optic Line
- Area of Direct Impact
- Boring Location
- Vault
- Rare Plant *
- CWHR**
- Barren
- Sagebrush



Map Date: 1/14/2022; * Source: Stantec Surveys (Stantec 2020)
ECORP Consulting, Inc.
ENVIRONMENTAL CONSULTANTS



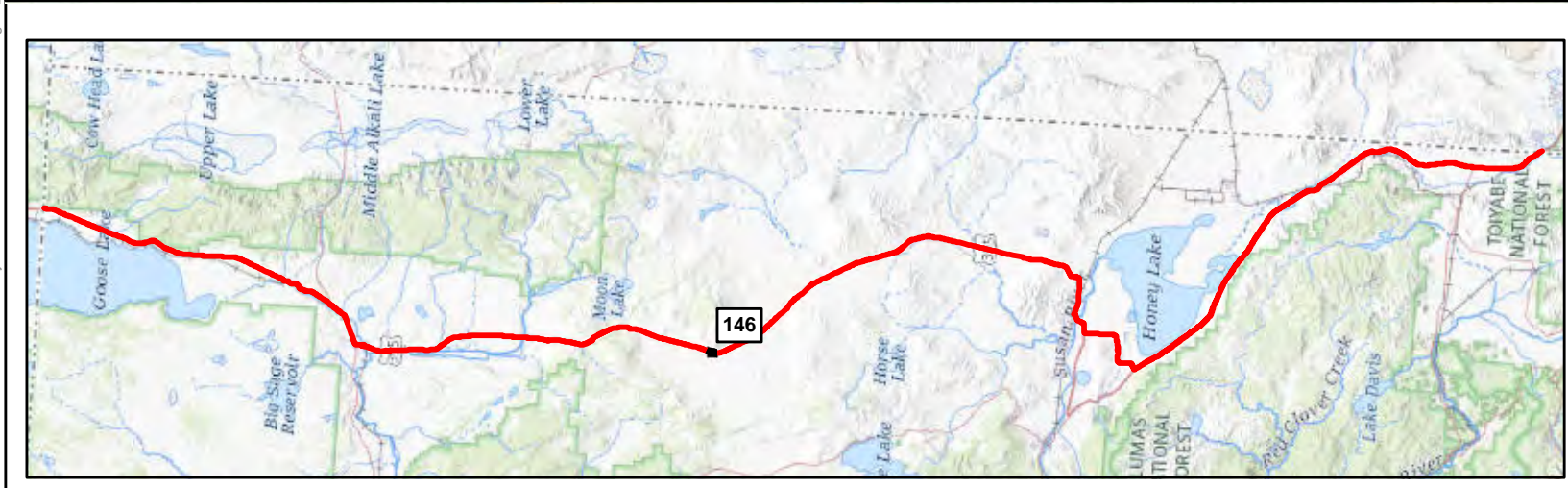


ECORP: N:\2020\2020-196.01 Zayo's Prineville to Reno\MAPS\biological_resources\Zayo_Bio_Resources_20220110.mxd (MAG)mguidry, 1/14/2022



- Map Features**
- Bio Survey Boundary
 - Fiber Optic Line
 - Area of Direct Impact
 - Rare Plant *
 - CWHR**
 - Barren
 - Sagebrush



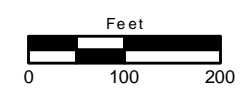


Map Features

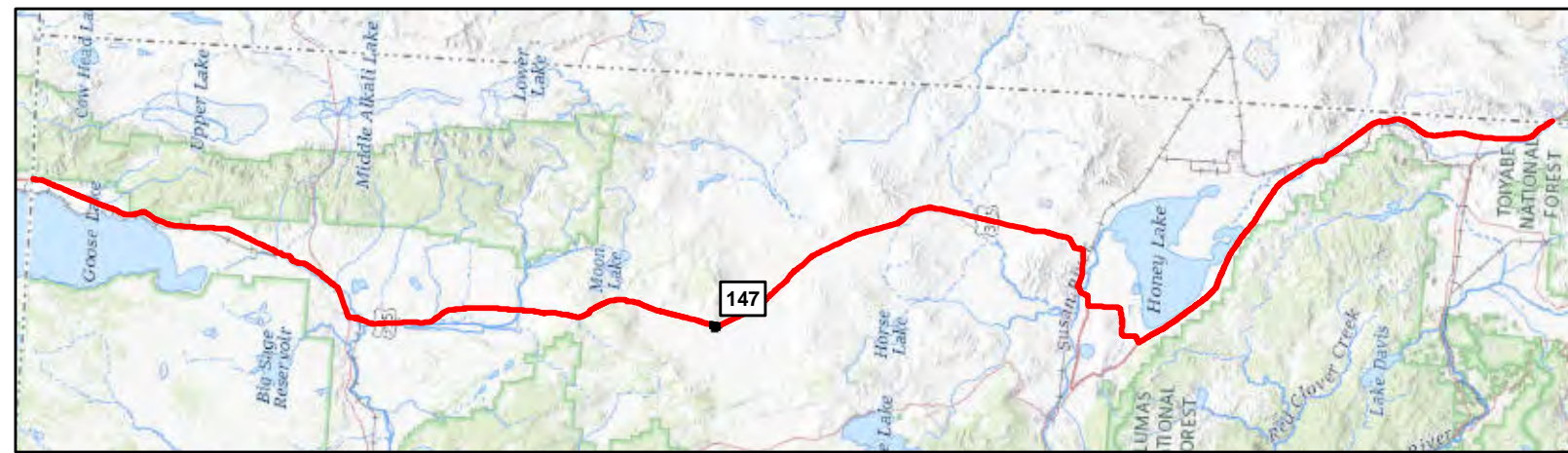
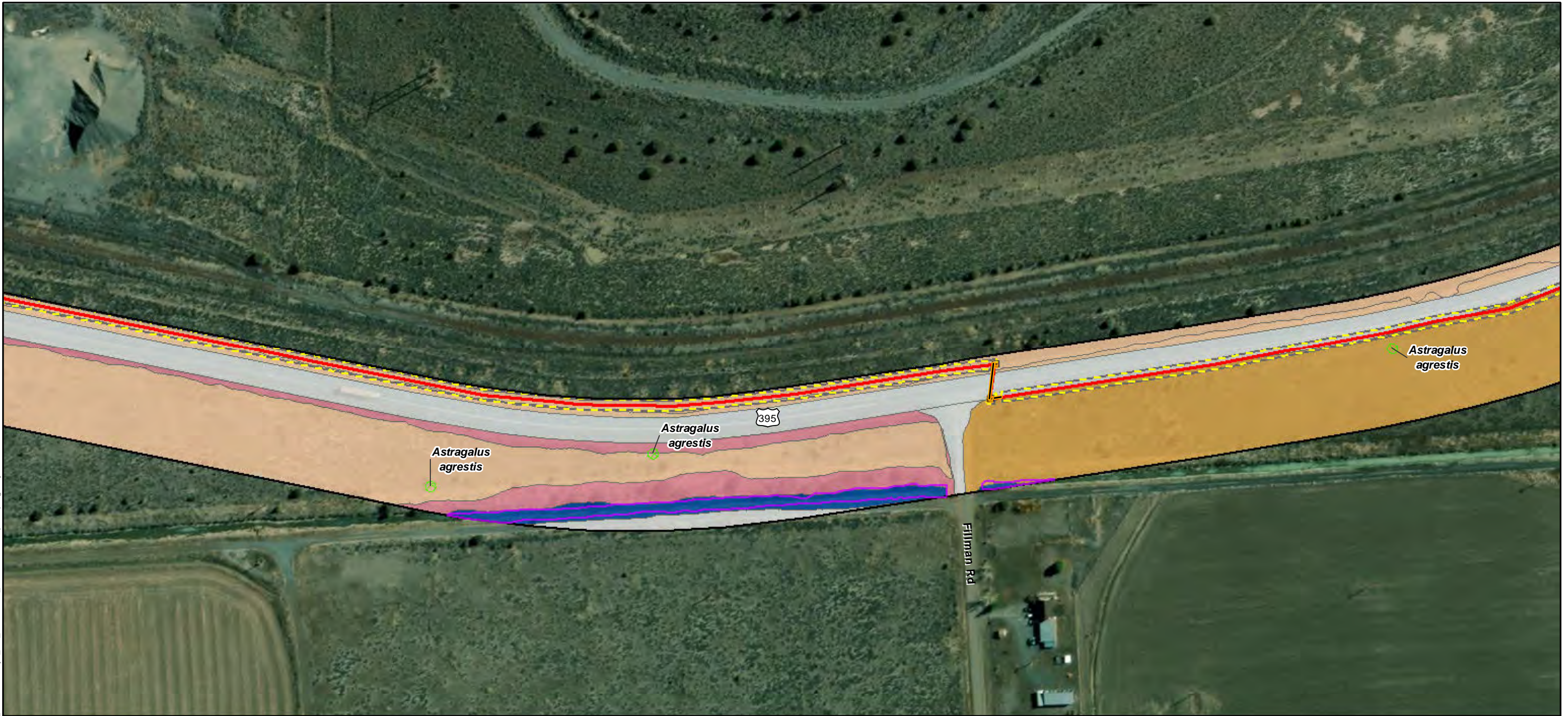
Bio Survey Boundary	Barren
Fiber Optic Line	Juniper
Area of Direct Impact	Riverine
Boring Location	Sagebrush
Vault	
Rare Plant *	
Wetlands *	
Seasonal Wetland	

ECORP: N:\2020\2020-196.01 Zayo's Prineville to Reno\MAPS\biological_resources\Zayo_Bio_Resources_20220110.mxd (MAG)-mguidry, 1/14/2022

Map Date: 1/14/2022; * Source: Stantec Surveys (Stantec 2020)



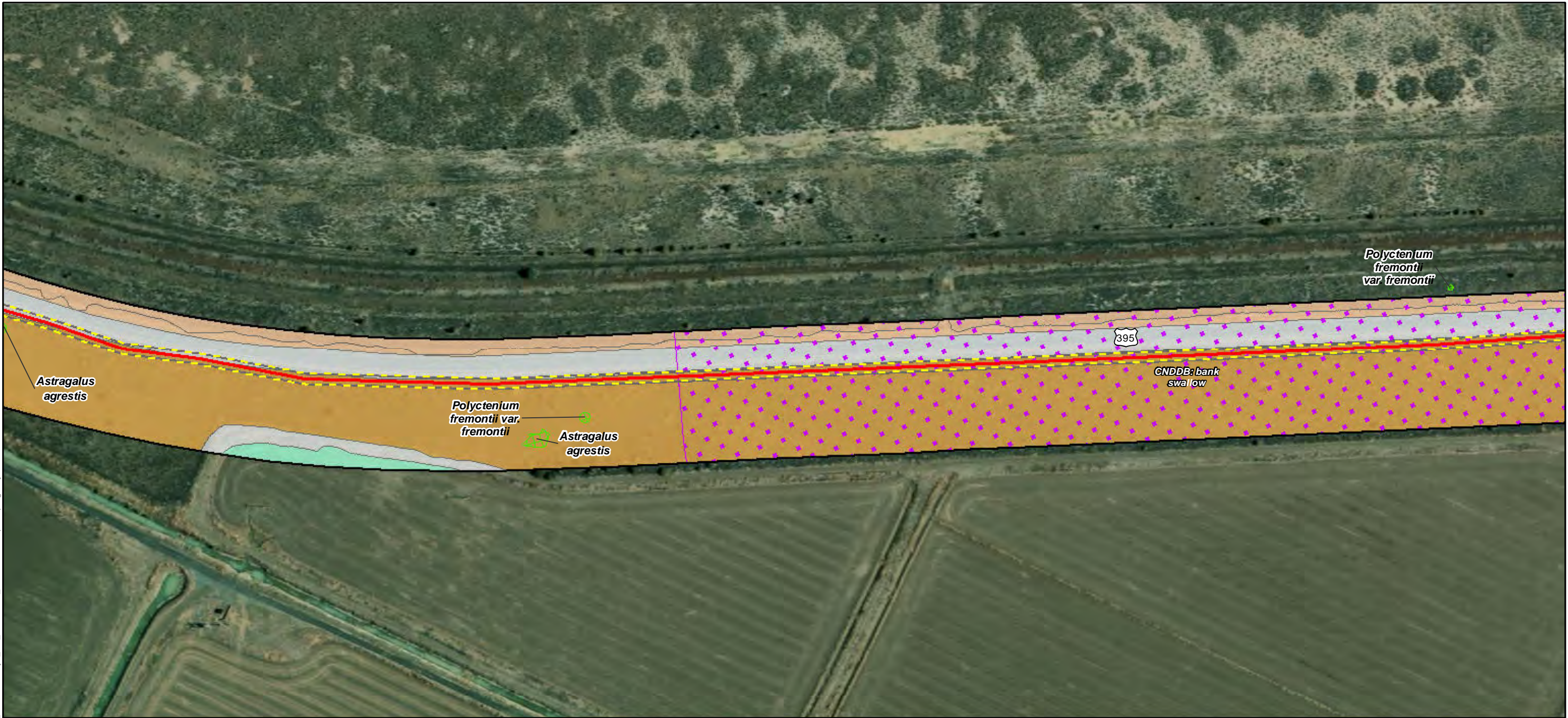
ECORP: N:\2020\2020-196.01 Zayo's Prineville to Reno\MAPS\biological_resources\Zayo_Bio_Resources_20220110.mxd (MAG)mguidry, 1/14/2022



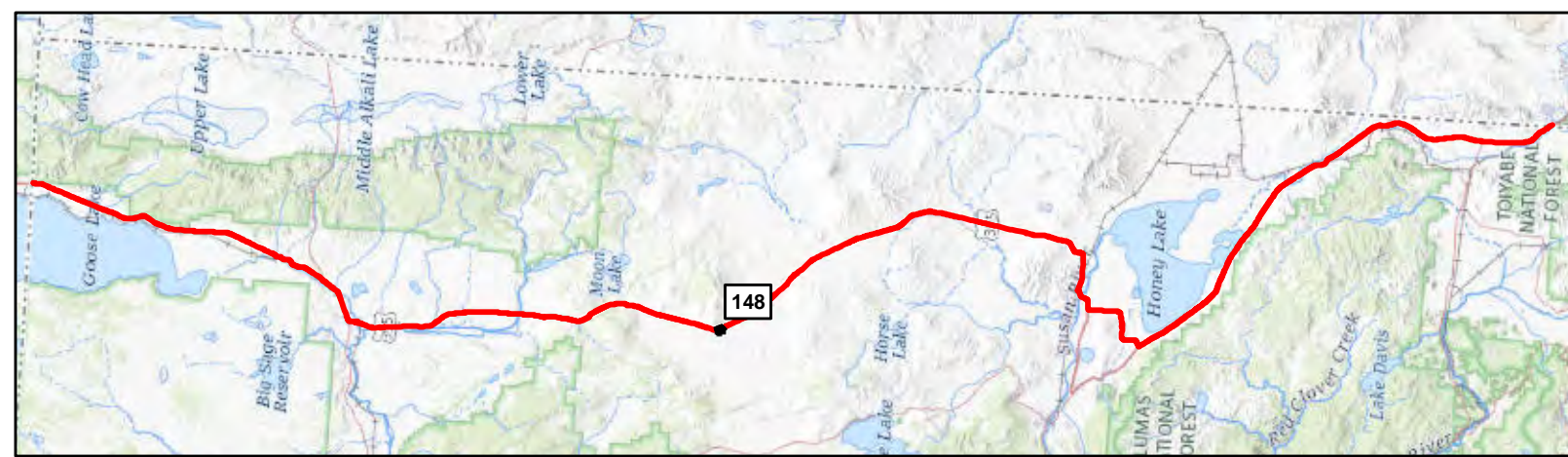
Map Features

- Bio Survey Boundary
 - Fiber Optic Line
 - Area of Direct Impact
 - Boring Location
 - Vault
 - Rare Plant *
 - Irrigation Canal
- CWHR**
- Barren
 - Bitterbrush
 - Juniper
 - Riverine
 - Sagebrush
- Other Waters ***



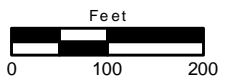


ECORP: N:\2020\2020-196.01 Zayo's Prineville to Reno\MAPS\biological_resources\Zayo_Bio_Resources_20220110.mxd (MAG)mguidry_1/14/2022



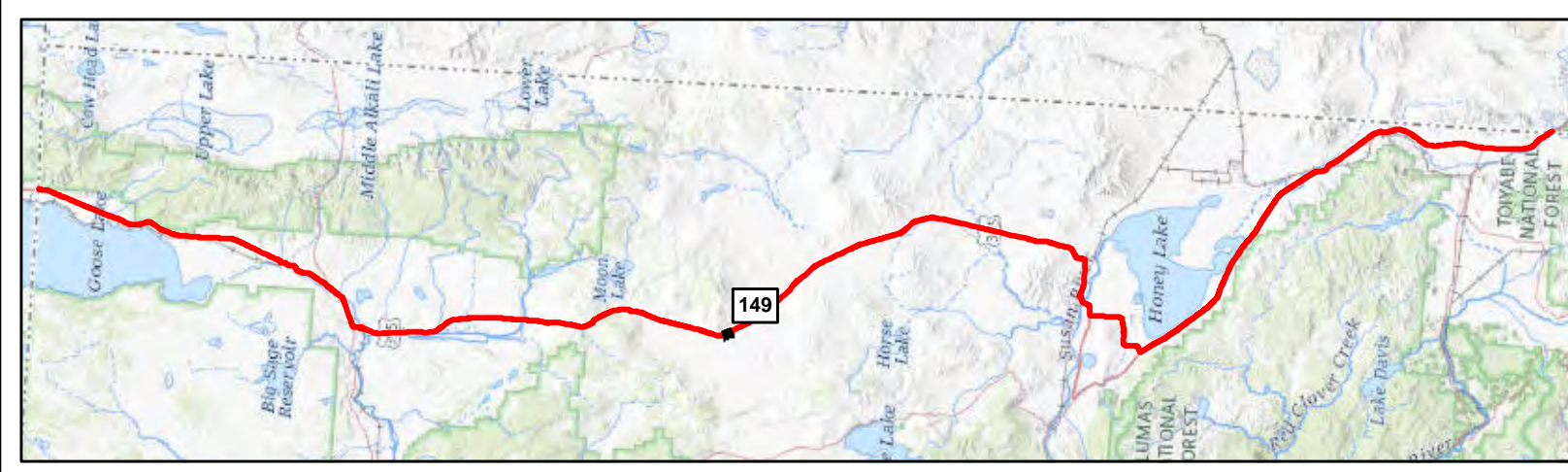
Map Features

- Bio Survey Boundary
- Fiber Optic Line
- Area of Direct Impact
- Rare Plant *
- CNDDB Occurrence
- CWHR**
- Barren
- Bitterbrush
- Irrigated Hayfield
- Sagebrush





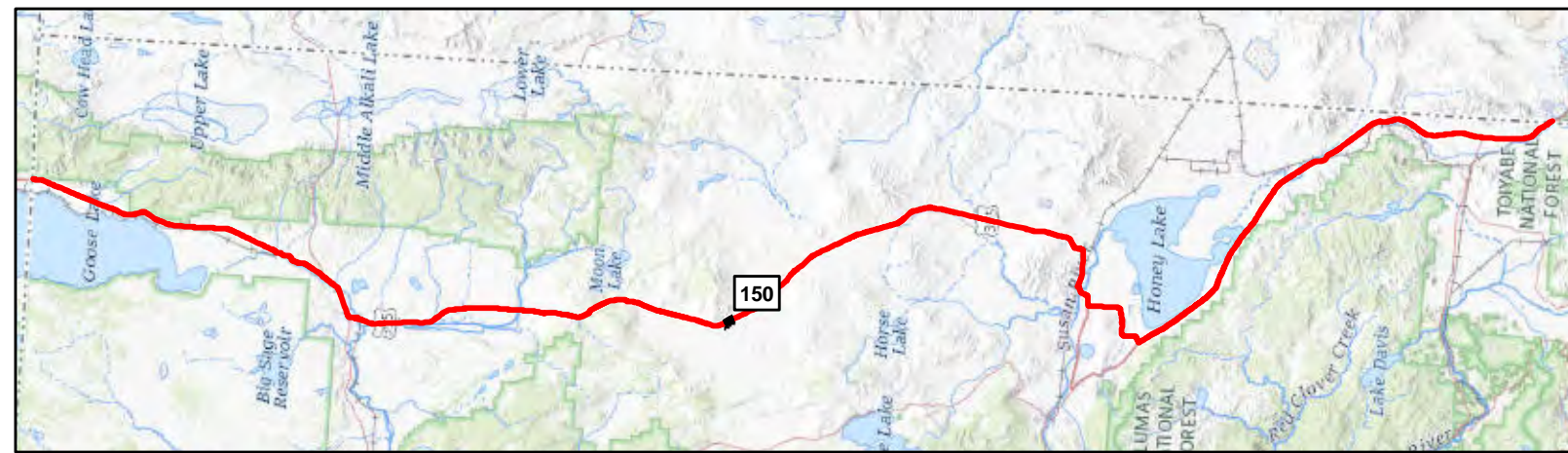
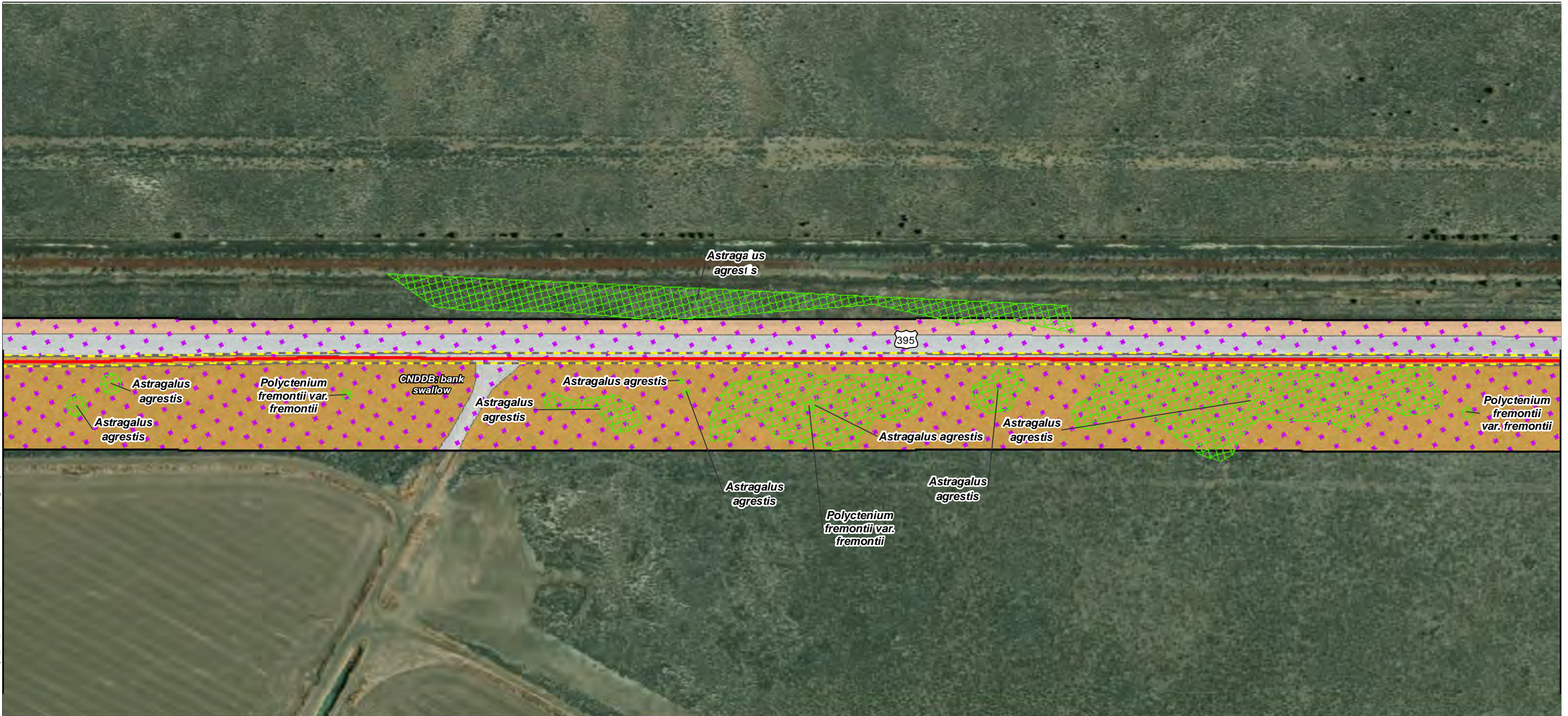
ECORP: N:\2020\2020-196.01 Zayo's Prineville to Reno\MAPS\biological_resources\Zayo_Bio_Resources_20220110.mxd (MAG)-mguidry, 1/14/2022



- Map Features**
- Bio Survey Boundary
 - Fiber Optic Line
 - Area of Direct Impact
 - Rare Plant *
 - CNDDB Occurrence
 - CWHR**
 - Barren
 - Bitterbrush
 - Sagebrush



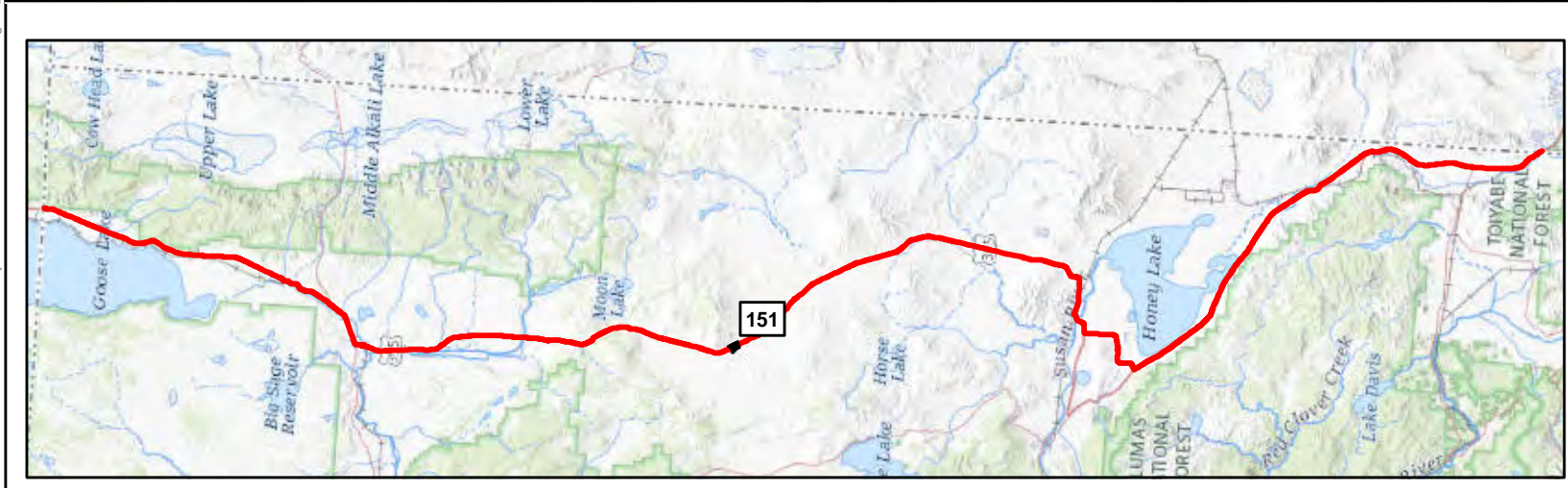
ECORP: N:\2020\2020-196.01 Zayo's Prineville to Reno\MAPS\biological_resources\Zayo_Bio_Resources_20220110.mxd (MAG)-mguidry_1/14/2022



- Map Features**
- Bio Survey Boundary
 - Fiber Optic Line
 - Area of Direct Impact
 - Rare Plant *
 - CNDDB Occurrence
 - CWHR**
 - Barren
 - Bitterbrush
 - Sagebrush

Map Date: 1/14/2022; * Source: Stantec Surveys (Stantec 2020)

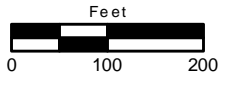




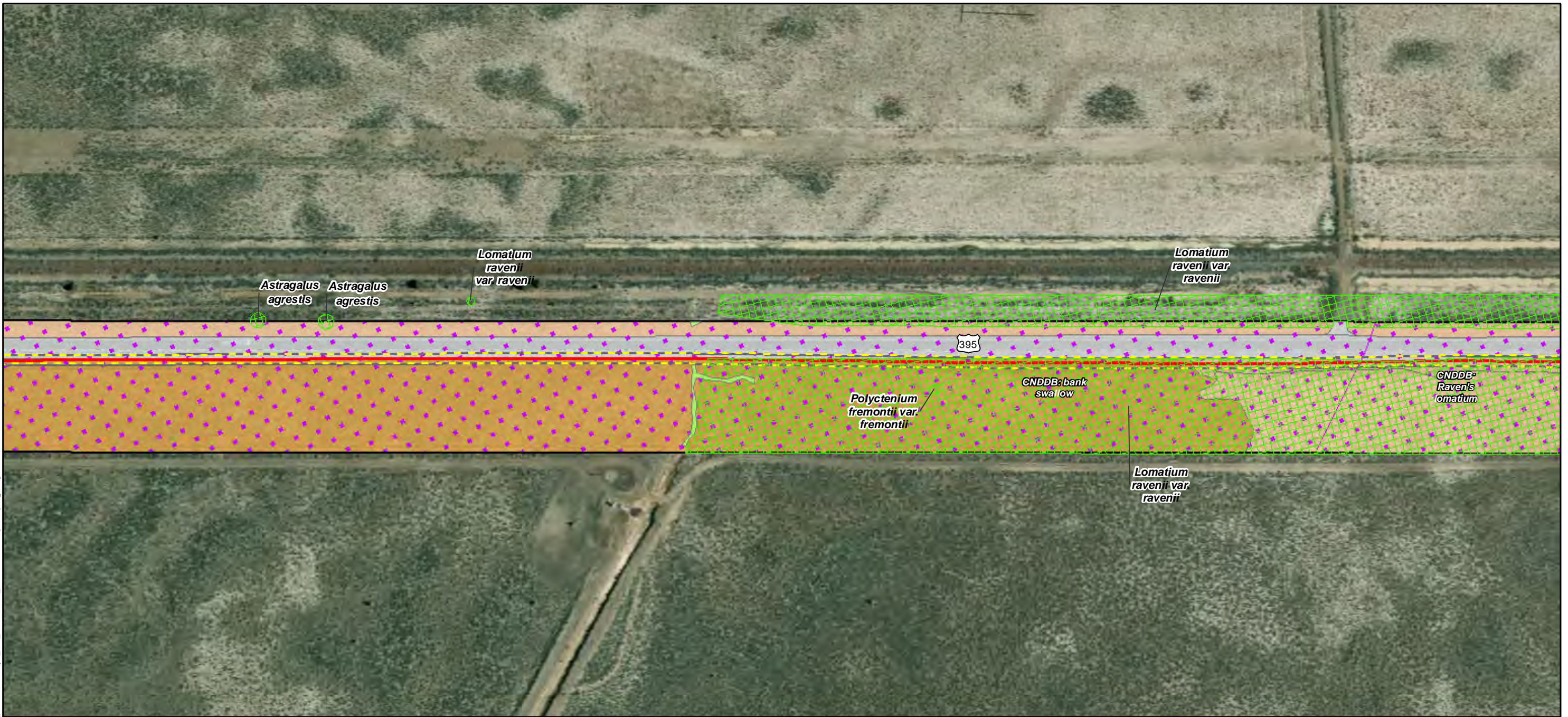
- Map Features**
- Bio Survey Boundary
 - Fiber Optic Line
 - Area of Direct Impact
 - Rare Plant *
 - CNDDB Occurrence
 - CWHR**
 - Barren
 - Bitterbrush
 - Sagebrush

ECORP: N:\2020\2020-196.01 Zayo's Prineville to Reno\MAPS\biological_resources\Zayo_Bio_Resources_20220110.mxd (MAG)-mguidry, 1/14/2022

Map Date: 1/14/2022; * Source: Stantec Surveys (Stantec 2020)

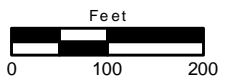


ECORP: N:\2020\2020-196.01 Zayo's Prineville to Reno\Fiber\Biological_resources\Zayo_Bio_Resources_20220110.mxd (MAG)mguidry_1/14/2022



Map Features








- Bio Survey Boundary
- Fiber Optic Line
- Area of Direct Impact
- Rare Plant *
- Wetlands ***
- Seasonal Wetland
- CNDDB Occurrence
- CWHR**
- Barren
- Bitterbrush
- Sagebrush



ECORP: N:\2020\2020-196.01 Zayo's Prineville to Reno Fiber Optic Line\resources\Zayo_Bio_Resources_20220110.mxd (MAG)mguidry, 1/14/2022

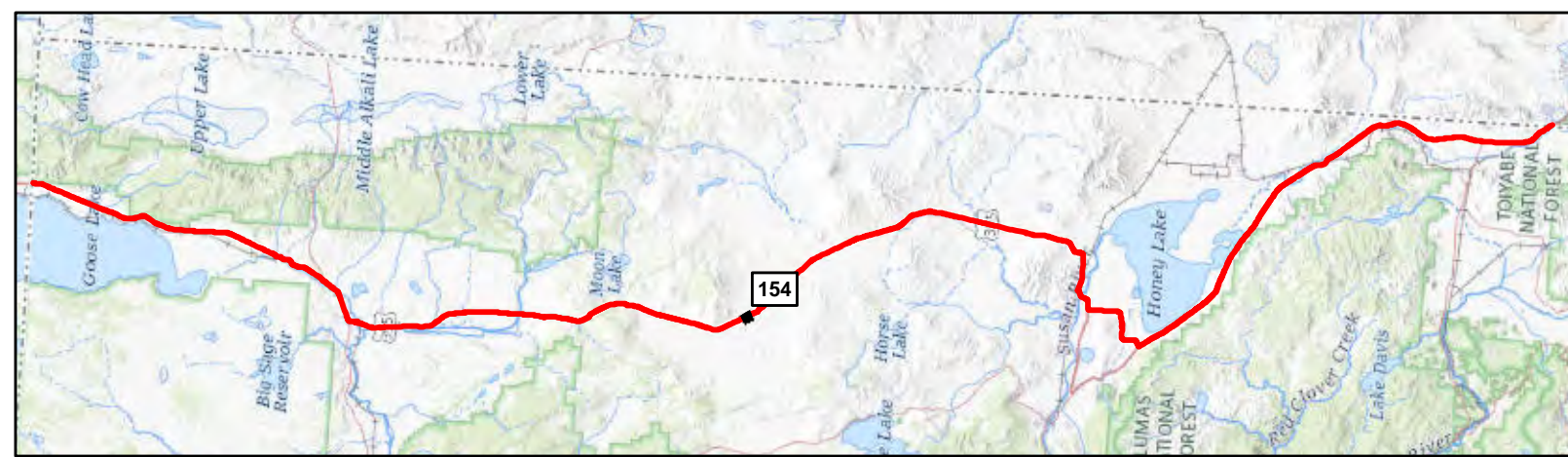


Map Features

-  Bio Survey Boundary
-  Fiber Optic Line
-  Area of Direct Impact
-  Rare Plant *
-  CNDDDB Occurrence
- CWHR**
-  Barren
-  Sagebrush




ECORP: N:\2020\2020-196.01 Zayo's Prineville to Reno\MAPS\biological_resources\Zayo_Bio_Resources_20220110.mxd (MAG)-mguidry, 1/14/2022



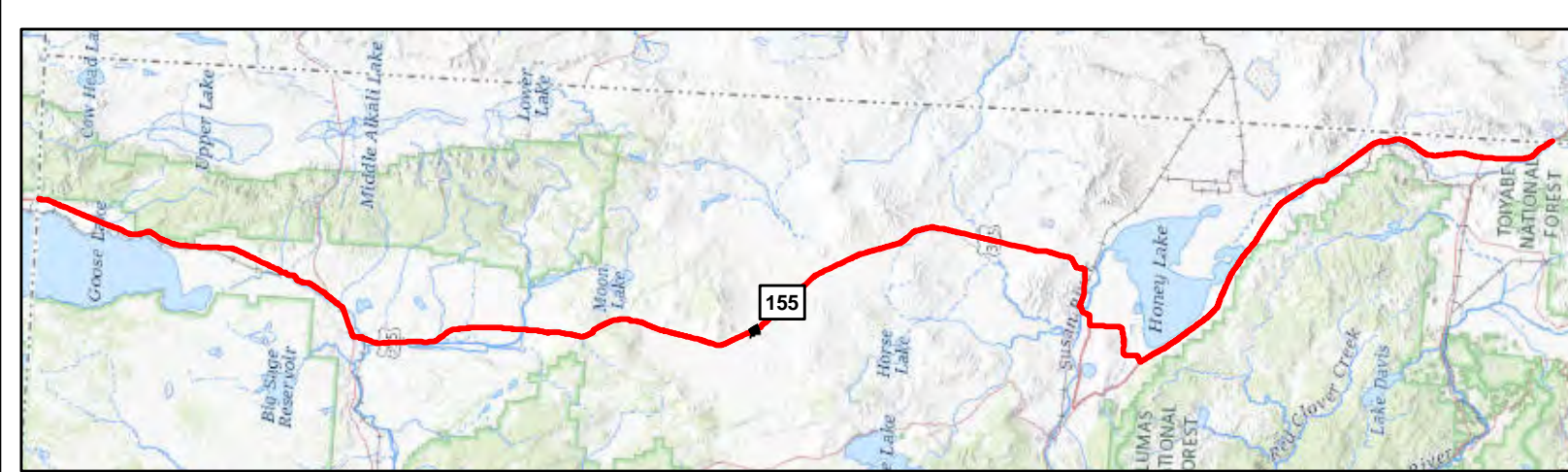
Map Features

- Bio Survey Boundary
- Fiber Optic Line
- Area of Direct Impact
- Rare Plant *
- CNDDB Occurrence
- CWHR**
- Barren
- Sagebrush



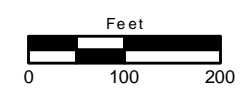


ECORP: N:\2020\2020-196.01 Zayo's Prineville to Reno\MAPS\biological_resources\Zayo_Bio_Resources_20220110.mxd (MAG)-mguidry, 1/14/2022



Map Features








- Bio Survey Boundary
- Fiber Optic Line
- Area of Direct Impact
- Rare Plant *
- CNDDB Occurrence
- CWHR**
- Barren
- Sagebrush



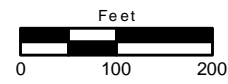
ECORP: N:\2020\2020-196.01 Zayo's Prineville to Reno\MAPS\biological_resources\Zayo_Bio_Resources_20220110.mxd (MAG)mguidry, 1/14/2022

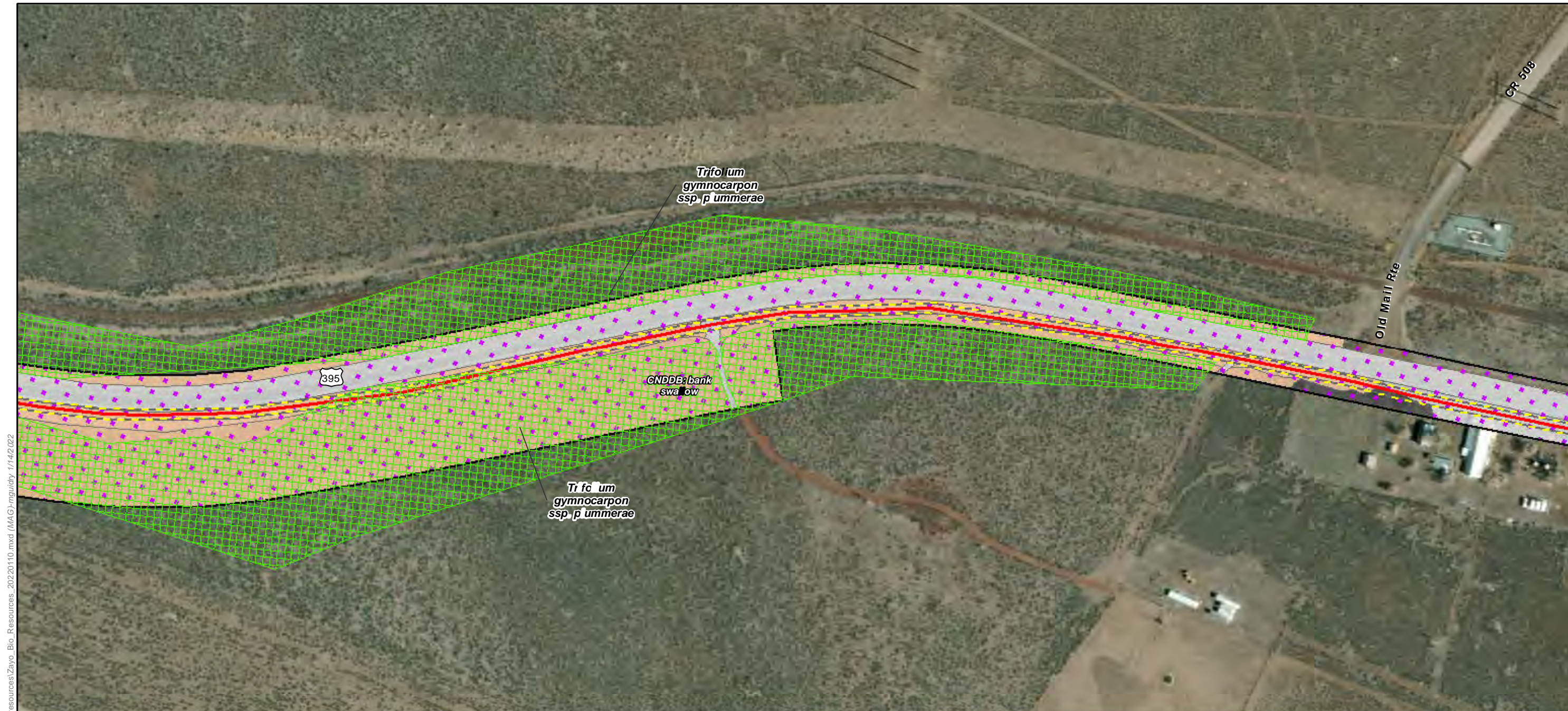


Map Features

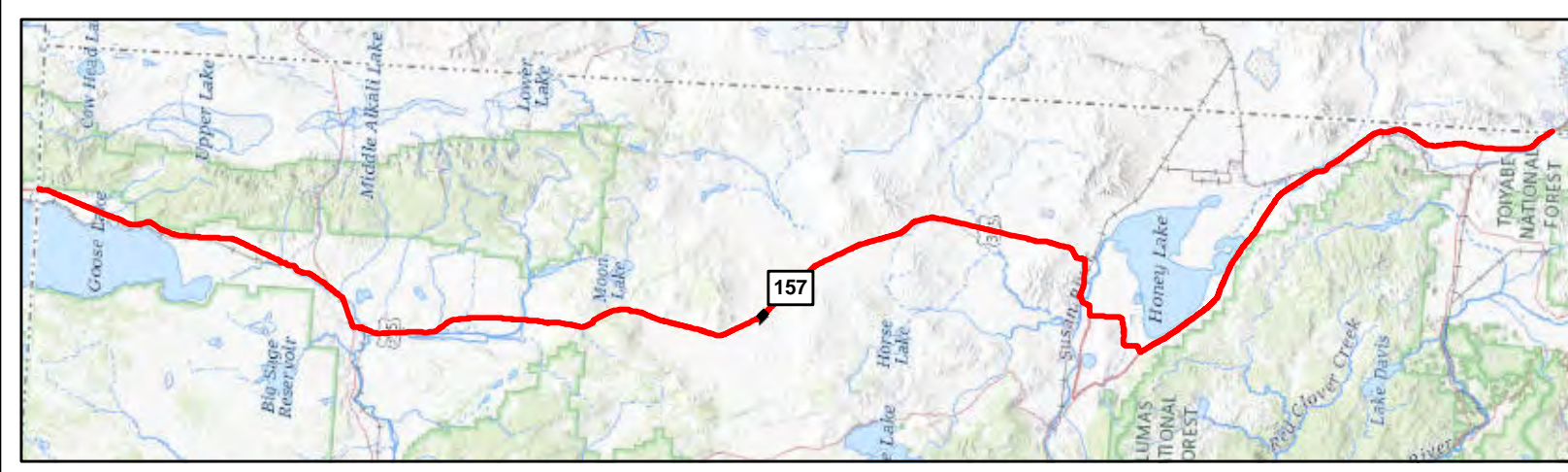
-  Bio Survey Boundary
-  Fiber Optic Line
-  Area of Direct Impact
-  Rare Plant *
-  CNDDDB Occurrence
- CWHR**
-  Barren
-  Sagebrush

Map Date: 1/14/2022; * Source: Stantec Surveys (Stantec 2020)



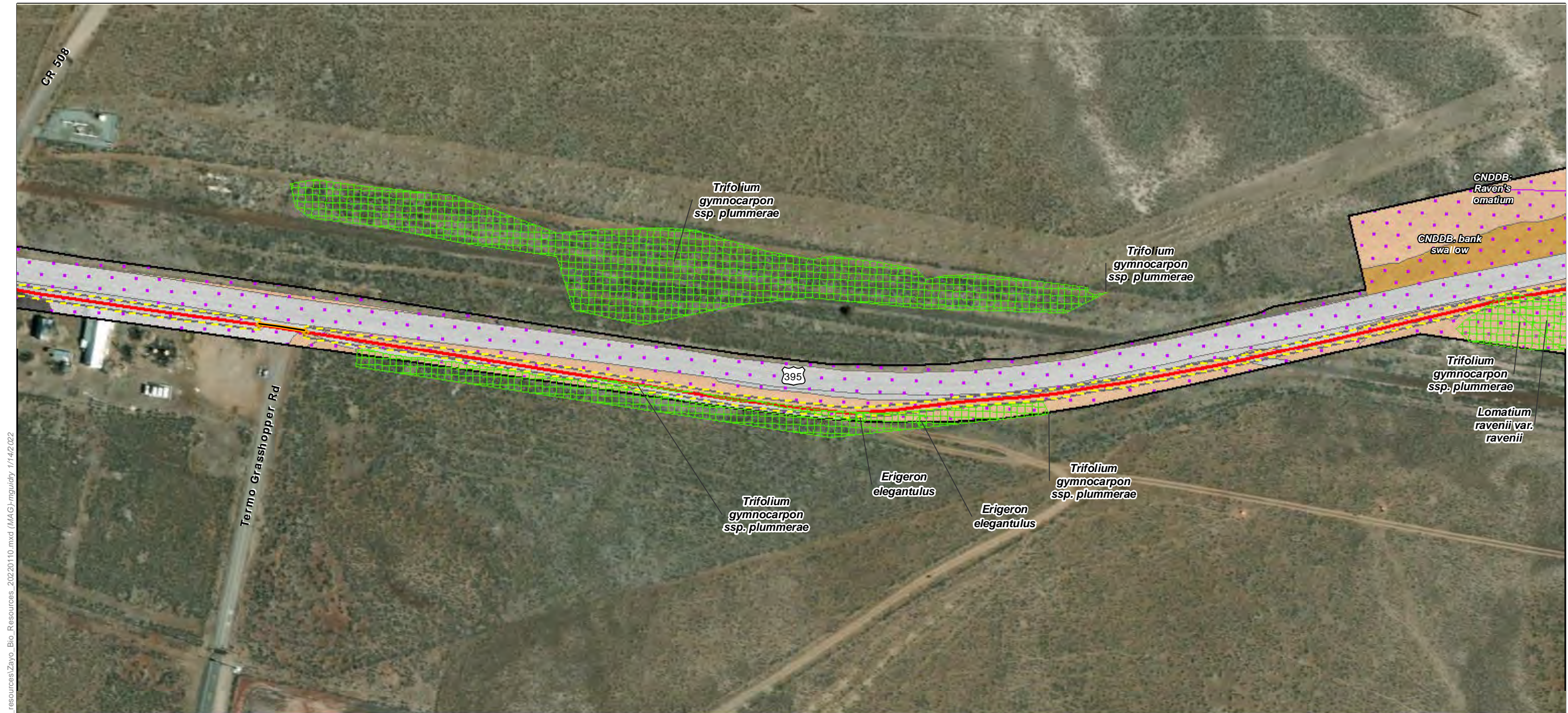


ECORP: N:\2020\2020-196.01 Zayo's Prineville to Reno\MAPS\biological_resources\Zayo_Bio_Resources_20220110.mxd (MAG)-mduffy, 1/14/2022

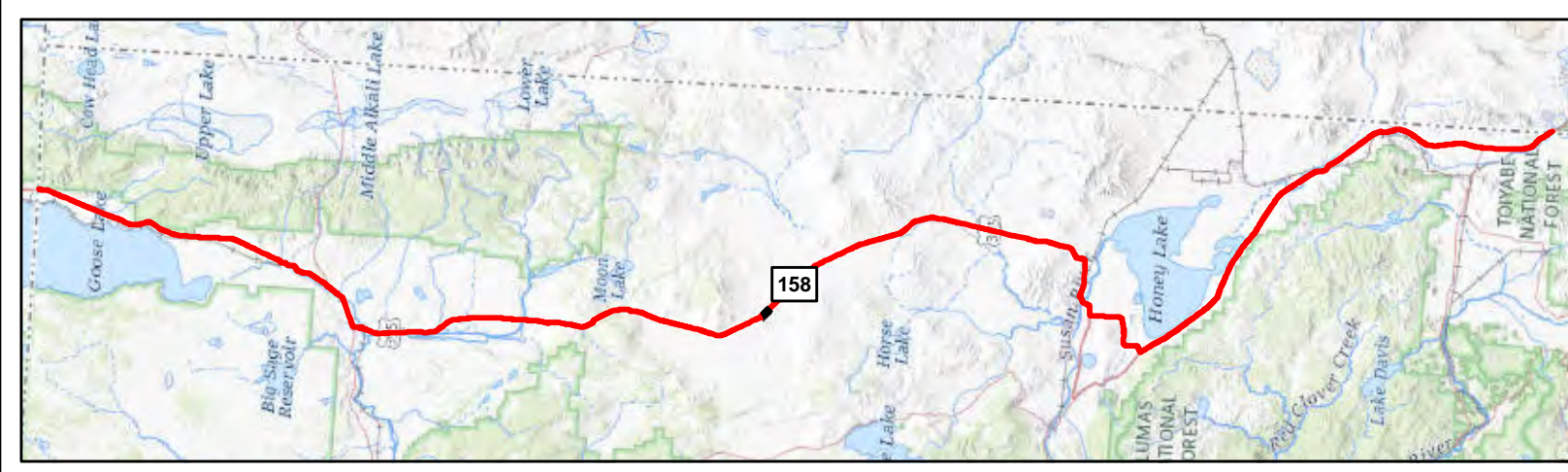


- Map Features**
- Bio Survey Boundary
 - Fiber Optic Line
 - Area of Direct Impact
 - Rare Plant *
 - CNDDB Occurrence
 - CWHR**
 - Barren
 - Sagebrush
 - Urban





ECORP: N:\2020\2020-196.01 Zayo's Prineville to Reno\MAPS\biological_resources\Zayo_Bio_Resources_20220110.mxd (MAG)-mguidry, 1/14/2022

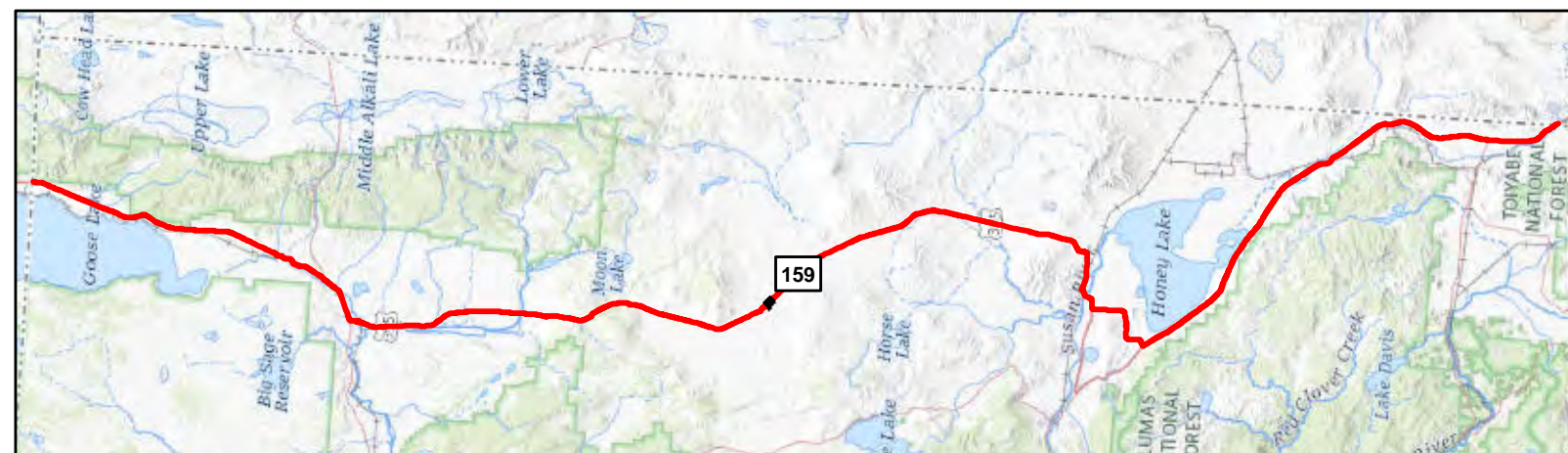
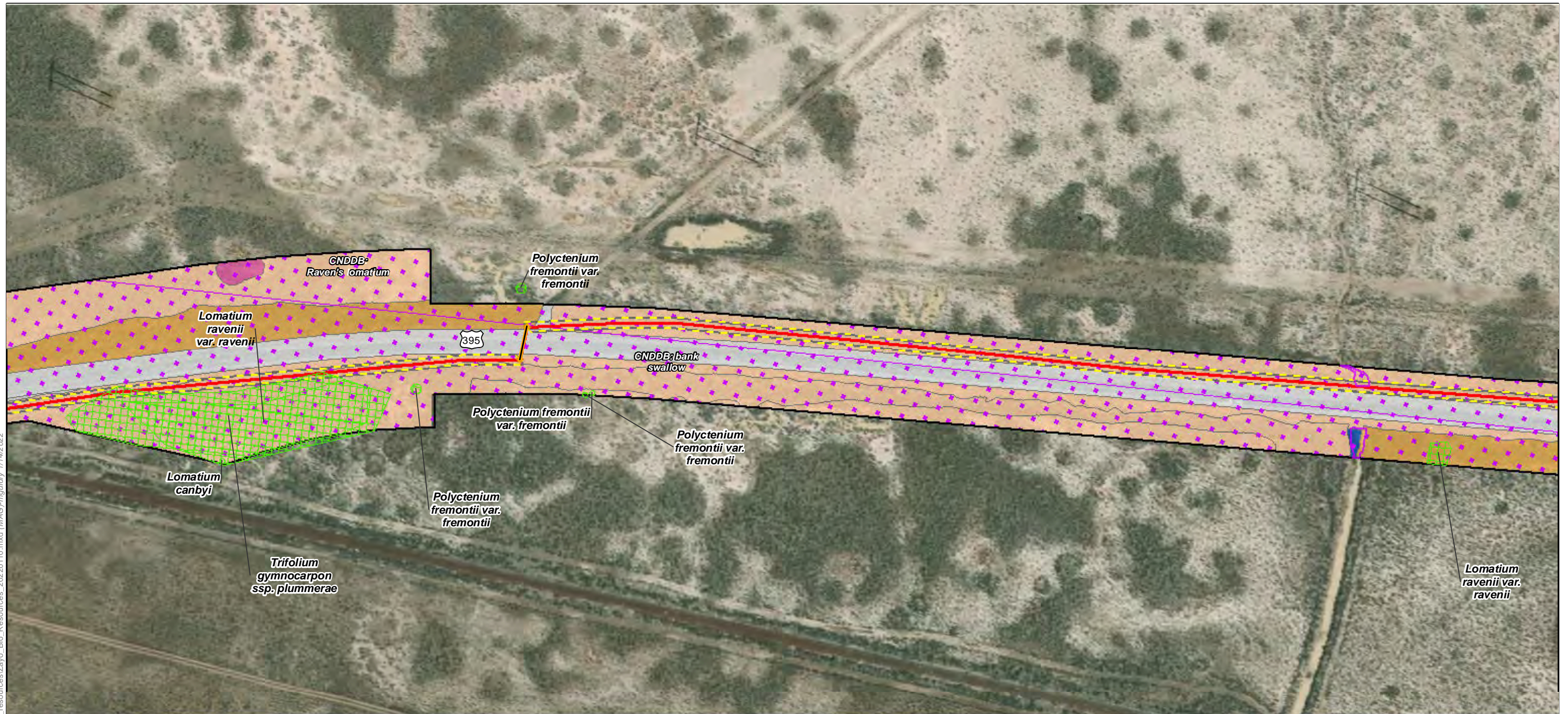


Map Features

Bio Survey Boundary	Bitterbrush
Fiber Optic Line	Sagebrush
Area of Direct Impact	Urban
Boring Location	
Vault	
Rare Plant *	
CNDDB Occurrence	
CWHR	
Barren	



ECORP: N:\2020\2020-196.01 Zayo's Prineville to Reno\MAPS\biological_resources\Zayo_Bio_Resources_20220110.mxd (MAG)-mguidry, 1/14/2022

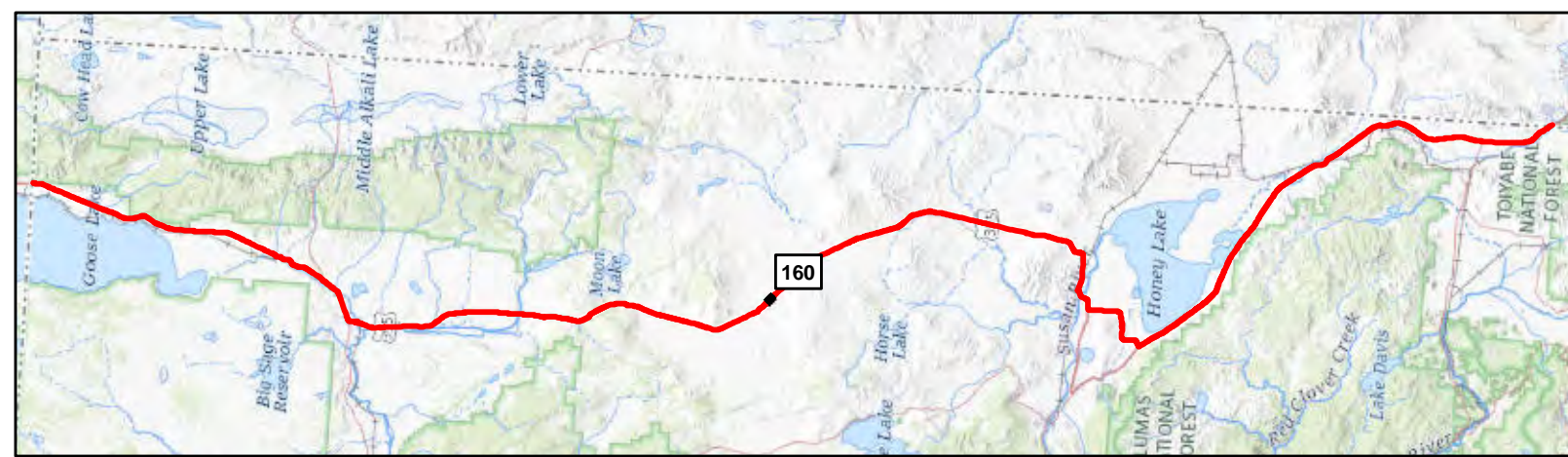
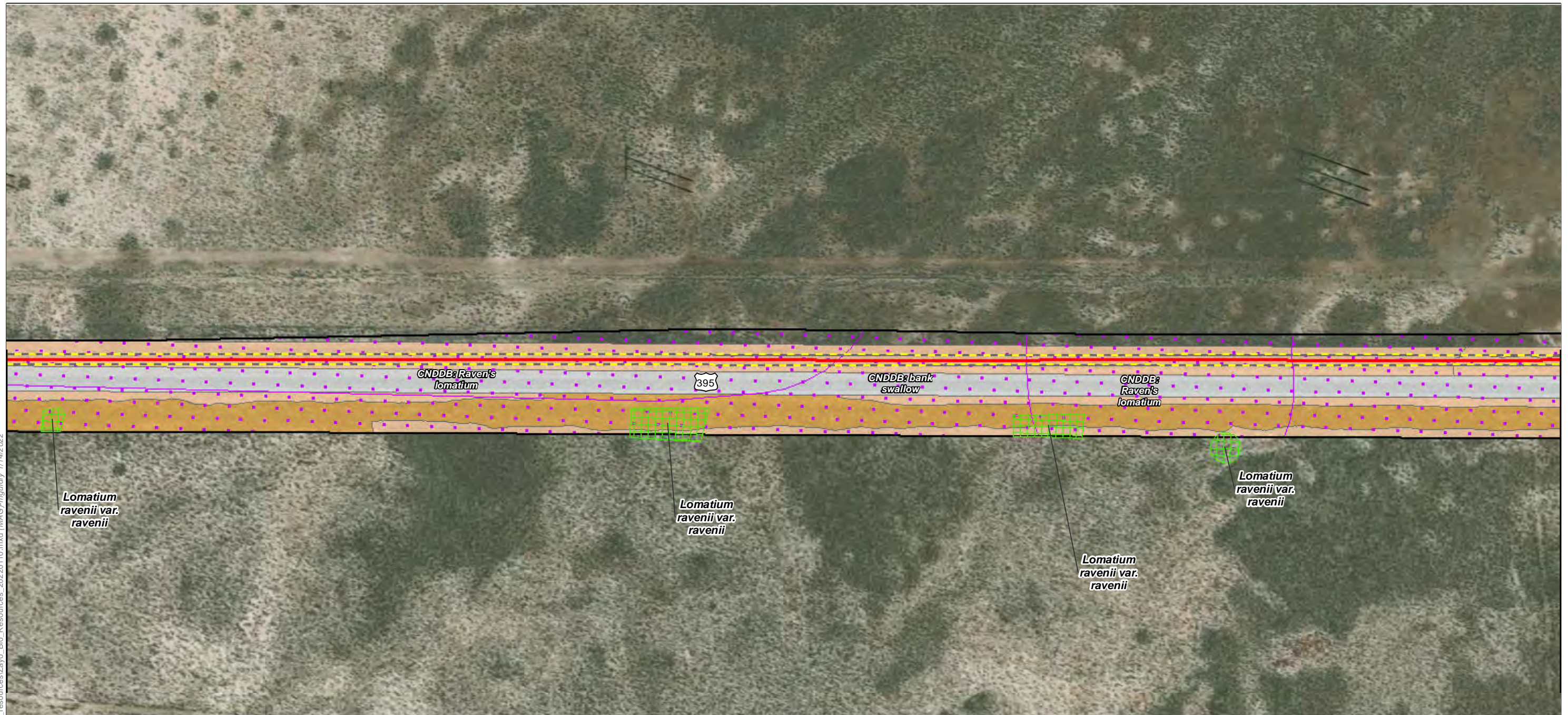


Map Features

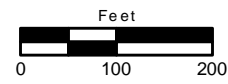
- Bio Survey Boundary
 - Fiber Optic Line
 - Area of Direct Impact
 - Boring Location
 - Vault
 - Rare Plant *
 - Irrigation Canal
 - CNDDDB Occurrence
- CWHR**
- Annual Grassland
 - Barren
 - Bitterbrush
 - Riverine
 - Sagebrush
- Other Waters ***



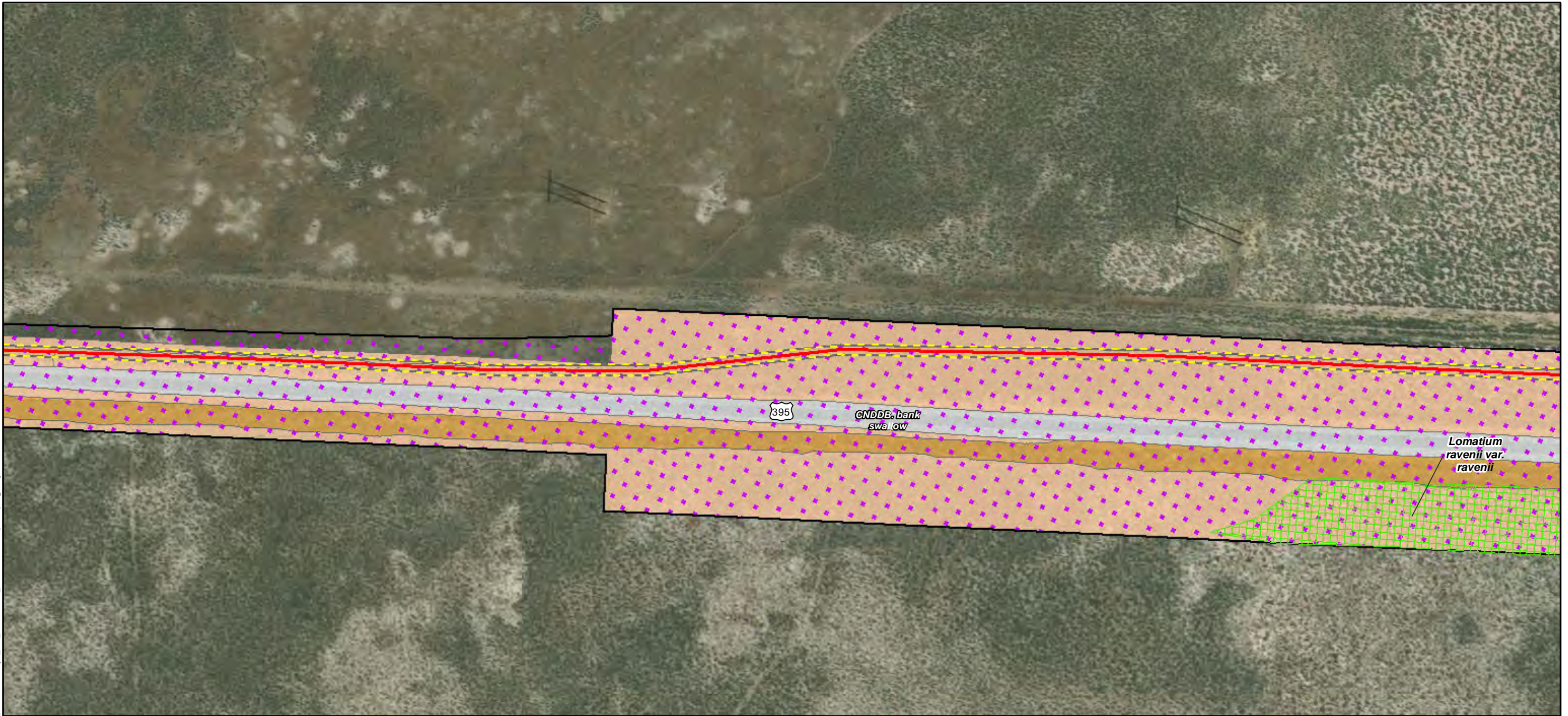
ECORP: N:\2020\2020-196.01 Zayo's Prineville to Reno\MAPS\biological_resources\Zayo_Bio_Resources_20220110.mxd (MAG)-mguidry, 1/14/2022



- Map Features**
- Bio Survey Boundary
 - Fiber Optic Line
 - Area of Direct Impact
 - Rare Plant *
 - CNDDDB Occurrence
 - CWHR**
 - Barren
 - Bitterbrush
 - Sagebrush



ECORP: N:\2020\2020-196.01 Zayo's Prineville to Reno Fiber Optic Line\resources\Zayo_Bio_Resources_20220110.mxd (MAG)-mguidry, 1/14/2022



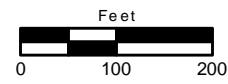
Map Features

- Bio Survey Boundary
- Fiber Optic Line
- Area of Direct Impact
- Rare Plant *
- CNDDB Occurrence
- CWHR**
- Barren
- Bitterbrush
- Sagebrush



Map Date: 1/14/2022; * Source: Stantec Surveys (Stantec 2020)

ECORP Consulting, Inc.
ENVIRONMENTAL CONSULTANTS

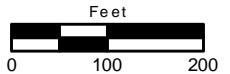


ECORP: N:\2020\2020-196.01 Zayo's Prineville to Reno\MAPS\biological_resources\Zayo_Bio_Resources_20220110.mxd (MAG)mguidr_1/14/2022

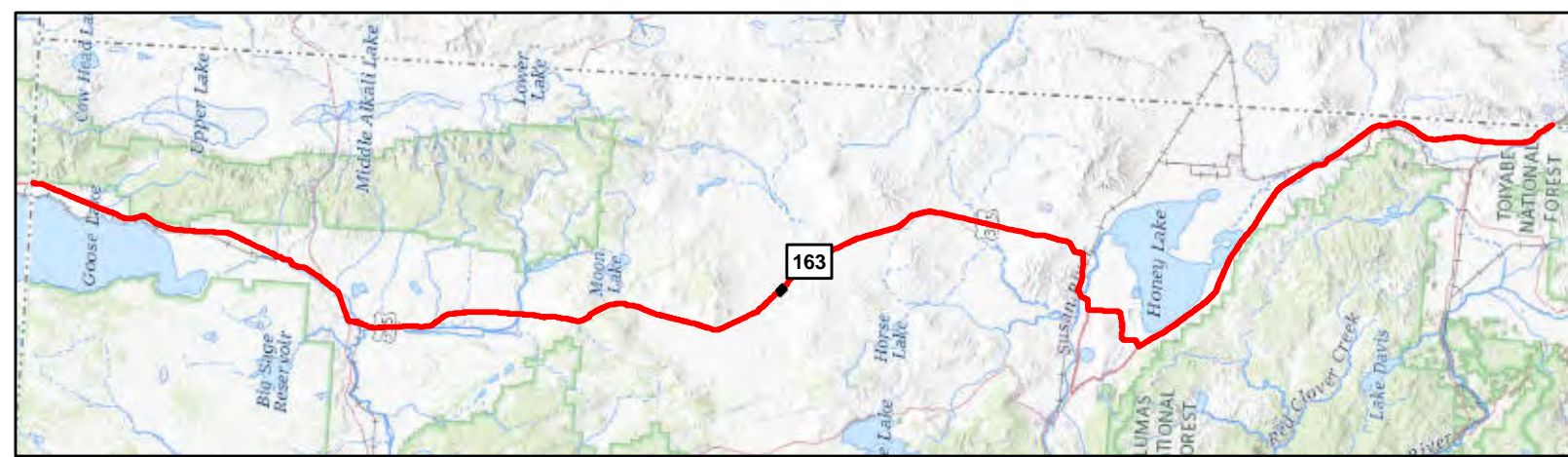



Map Features

- Bio Survey Boundary
- Fiber Optic Line
- Area of Direct Impact
- Rare Plant *
- CNDDB Occurrence
- CWHR**
- Barren
- Bitterbrush
- Sagebrush



ECORP: N:\2020\2020-196.01 Zayo's Prineville to Reno\MAPS\biological_resources\Zayo_Bio_Resources_20220110.mxd (MAG)-mguidry, 1/14/2022

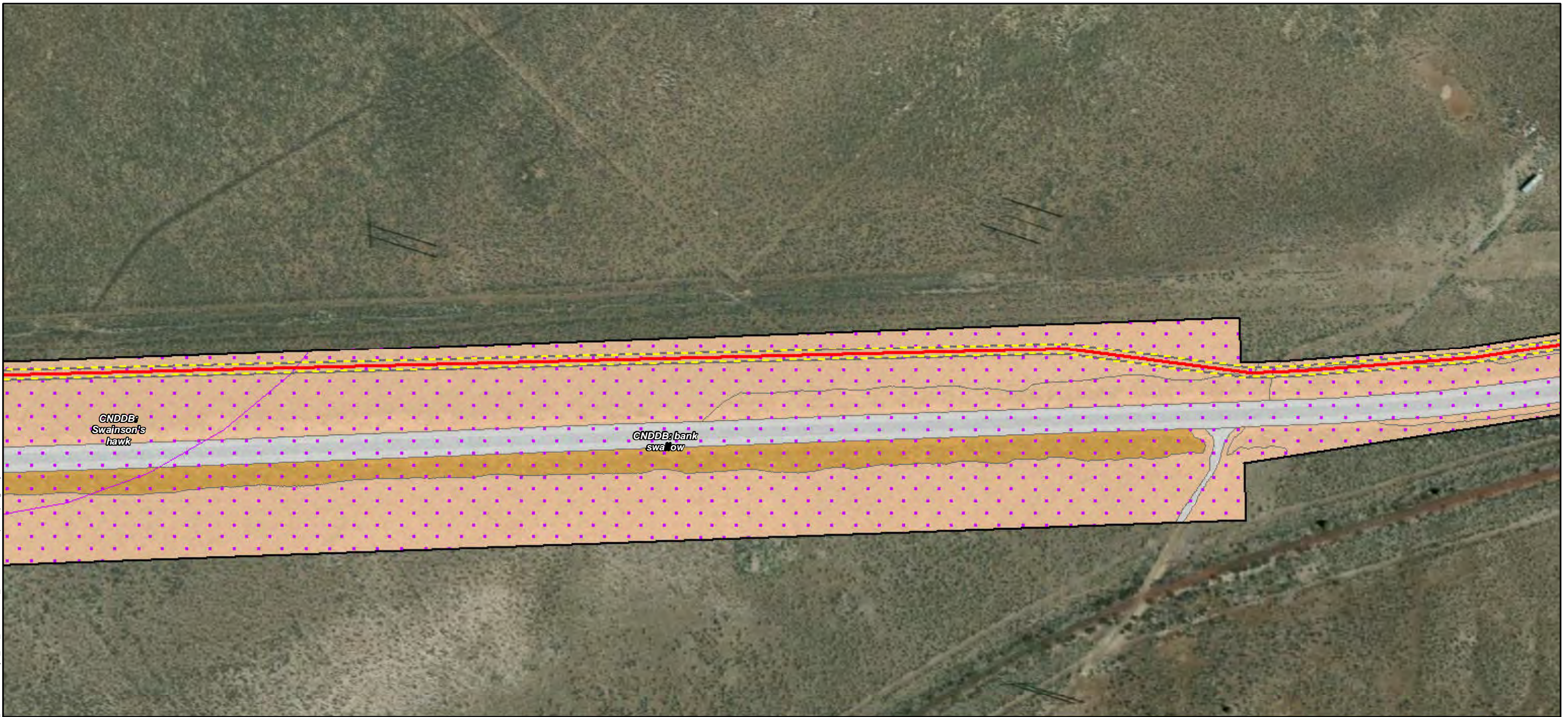


Map Features

- Bio Survey Boundary
- Fiber Optic Line
- Area of Direct Impact
- CNDDB Occurrence
- CWHR**
- Barren
- Bitterbrush
- Sagebrush



ECORP: N:\2020\2020-196.01 Zayo's Prineville to Reno\MAPS\biological_resources\Zayo_Bio_Resources_20220110.mxd (MAG)-mguidry, 1/14/2022



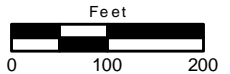
Map Features

- Bio Survey Boundary
- Fiber Optic Line
- Area of Direct Impact
- CNDDB Occurrence
- CWHR**
- Barren
- Bitterbrush
- Sagebrush




Map Date: 1/14/2022; * Source: Stantec Surveys (Stantec 2020)







ECORP Consulting, Inc.
ENVIRONMENTAL CONSULTANTS



ECORP: N:\2020\2020-196.01 Zayo's Prineville to Reno\MAPS\biological_resources\Zayo_Bio_Resources_20220110.mxd (MAG)-mguidry, 1/14/2022



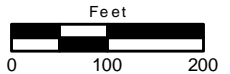
Map Features

-  Bio Survey Boundary
-  Fiber Optic Line
-  Area of Direct Impact
-  CNDDB Occurrence
- CWHR**
-  Barren
-  Sagebrush



Map Date: 1/14/2022; * Source: Stantec Surveys (Stantec 2020)

ECORP Consulting, Inc.
ENVIRONMENTAL CONSULTANTS



ECORP: N:\2020\2020-196.01 Zayo's Prineville to Reno\Fiber\Biological_resources\Zayo_Bio_Resources_20220110.mxd (MAG)-mguidry, 1/14/2022



Map Features

- Bio Survey Boundary
- Fiber Optic Line
- Area of Direct Impact
- CNDDB Occurrence
- CWHR**
- Barren
- Bitterbrush
- Sagebrush



ECORP: N:\2020\2020-196.01 Zayo's Prineville to Reno\Fiber\biological_resources\Zayo_Bio_Resources_20220110.mxd (MAG)mguidry_1/14/2022

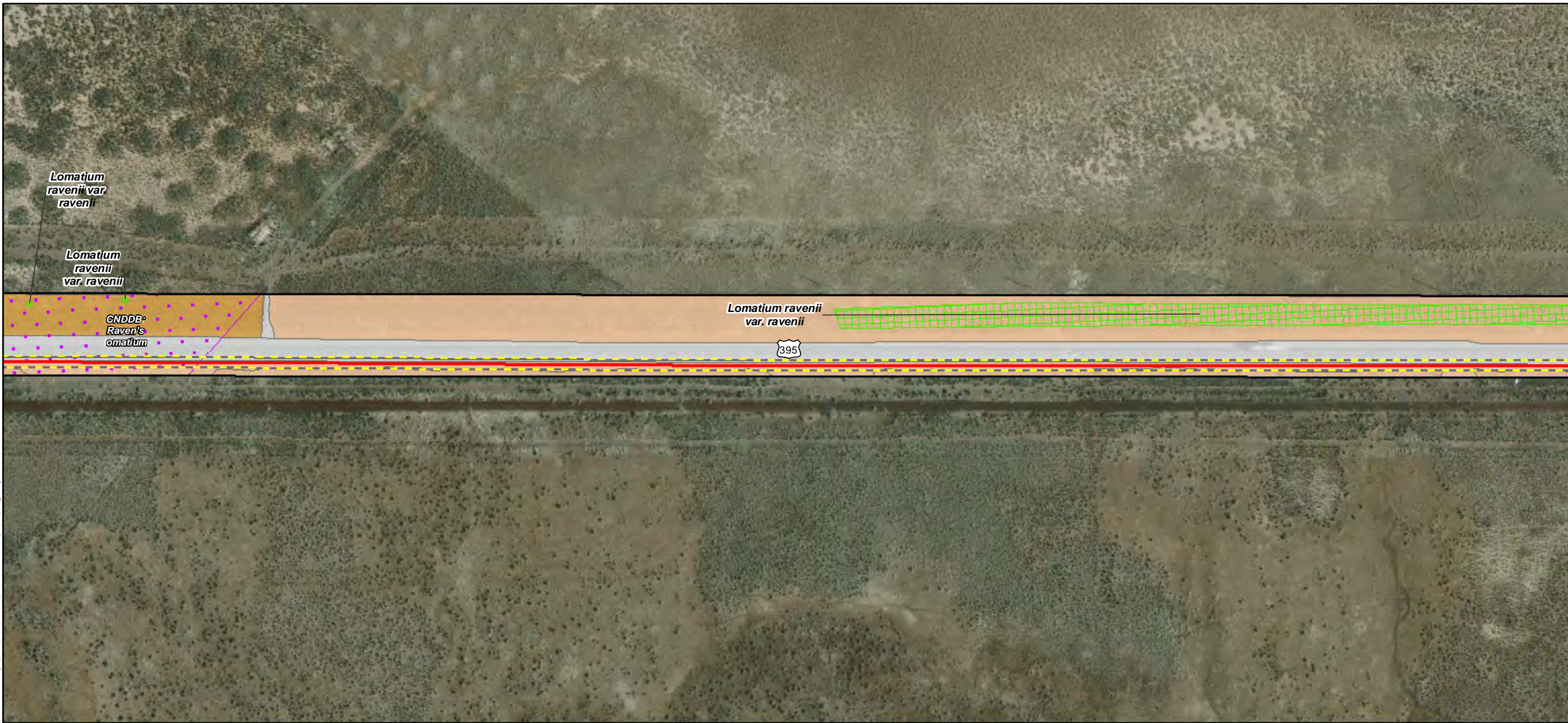


Map Features

- Bio Survey Boundary
- Fiber Optic Line
- Area of Direct Impact
- Boring Location
- Vault
- Rare Plant *
- CNDDB Occurrence
- CWHR**
- Barren
- Bitterbrush
- Sagebrush



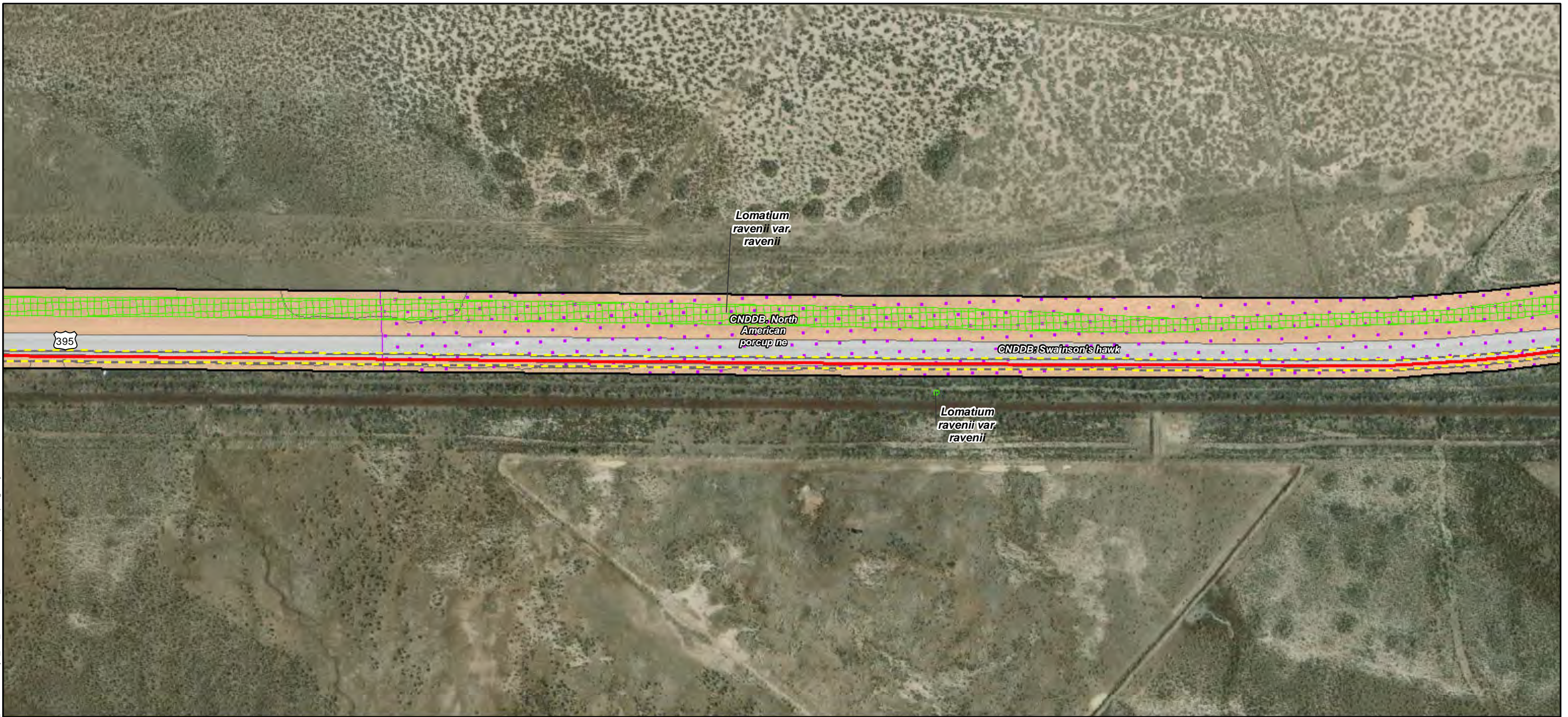
ECORP: N:\2020\2020-196.01 Zayo's Prineville to Reno\MAPS\biological_resources\Zayo_Bio_Resources_20220110.mxd (MAG)-mguidry, 1/14/2022










- Map Features**
- Bio Survey Boundary
 - Fiber Optic Line
 - Area of Direct Impact
 - Rare Plant *
 - CNDDB Occurrence
 - CWHR**
 - Barren
 - Bitterbrush
 - Sagebrush



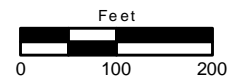
ECORP: N:\2020\2020-196.01 Zayo's Prineville to Reno\MAPS\biological_resources\Zayo_Bio_Resources_20220110.mxd (MAG)-mguidry, 1/14/2022



Map Features

-  Bio Survey Boundary
-  Fiber Optic Line
-  Area of Direct Impact
-  Rare Plant *
-  CNDDB Occurrence
- CWHR**
-  Barren
-  Sagebrush

Map Date: 1/14/2022; * Source: Stantec Surveys (Stantec 2020)





ECORP: N:\2020\2020-196.01 Zayo's Prineville to Reno\MAPS\biological_resources\Zayo_Bio_Resources_20220110.mxd (MAG)mguidy, 1/14/2022



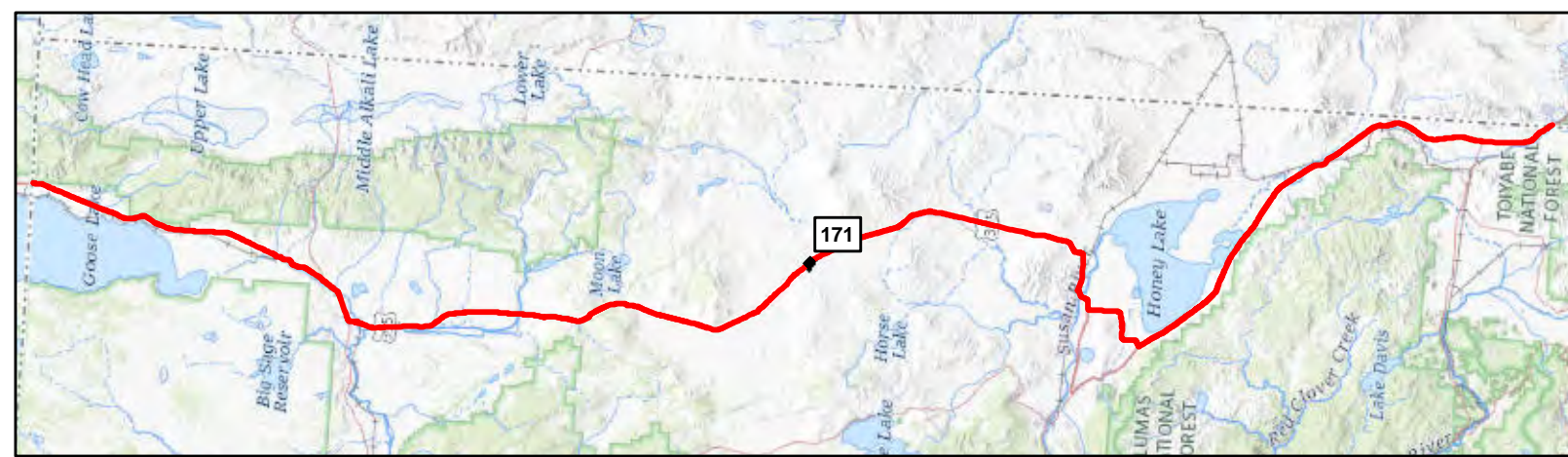
Map Features

- Bio Survey Boundary
- Fiber Optic Line
- Area of Direct Impact
- Boring Location
- Vault
- Rare Plant *
- CNDDB Occurrence
- CWHR**
- Barren
- Sagebrush





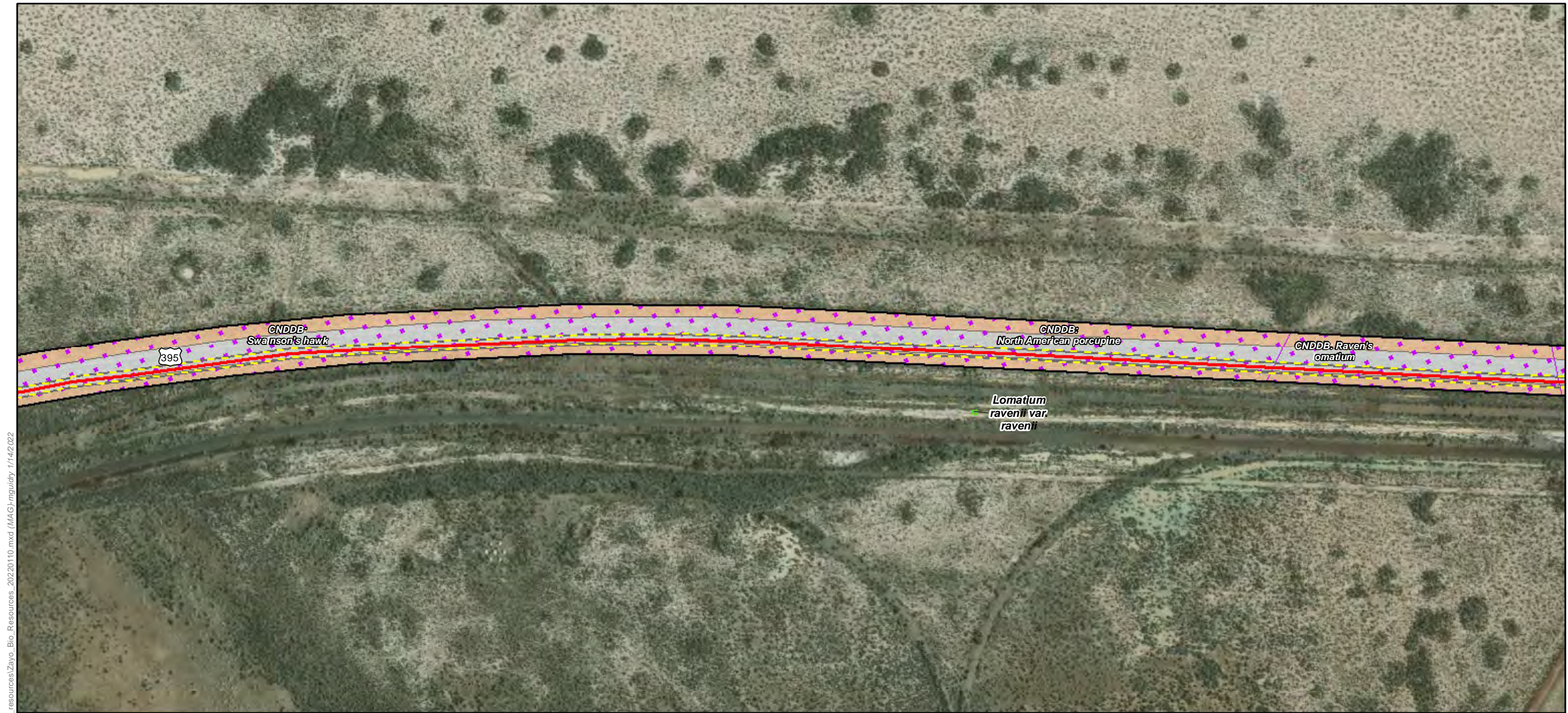
ECORP: N:\2020\2020-196.01 Zayo's Prineville to Reno\MAPS\biological_resources\Zayo_Bio_Resources_20220110.mxd (MAG)mguidry, 1/14/2022



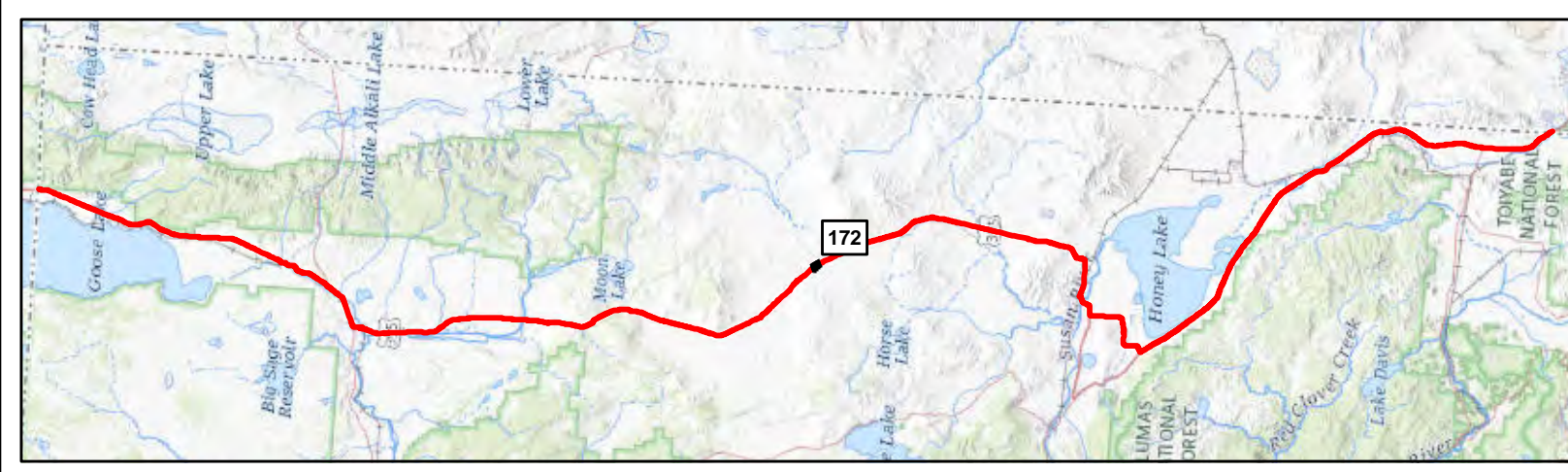
Map Features

- Bio Survey Boundary
- Fiber Optic Line
- Area of Direct Impact
- Boring Location
- Vault
- Rare Plant *
- CNDDB Occurrence
- CWHR**
- Barren
- Sagebrush
- Urban





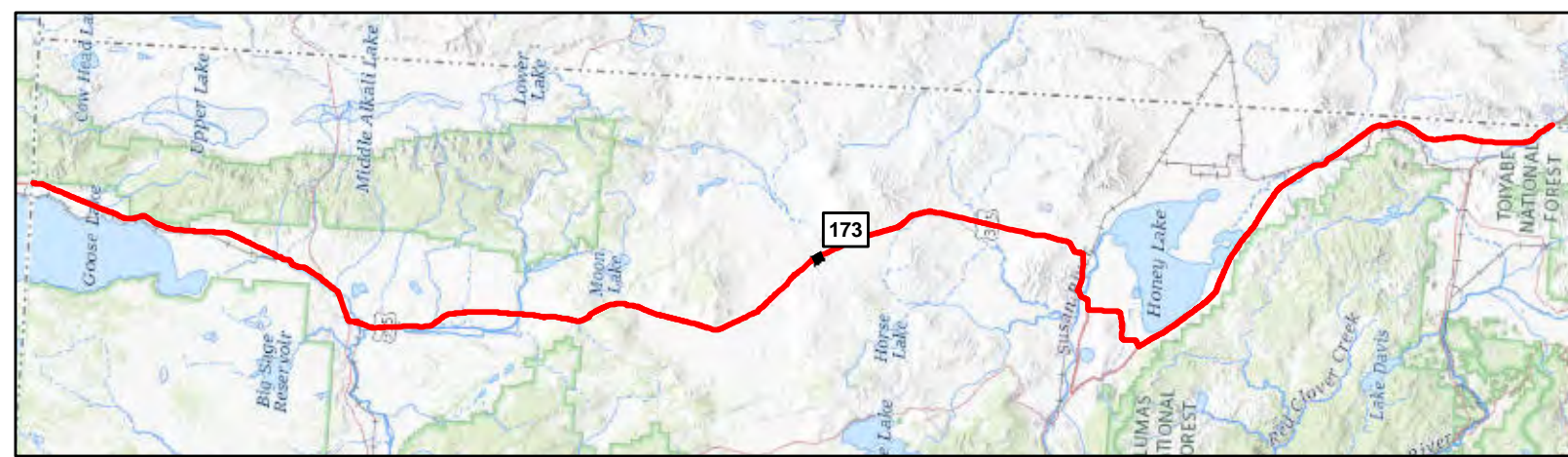
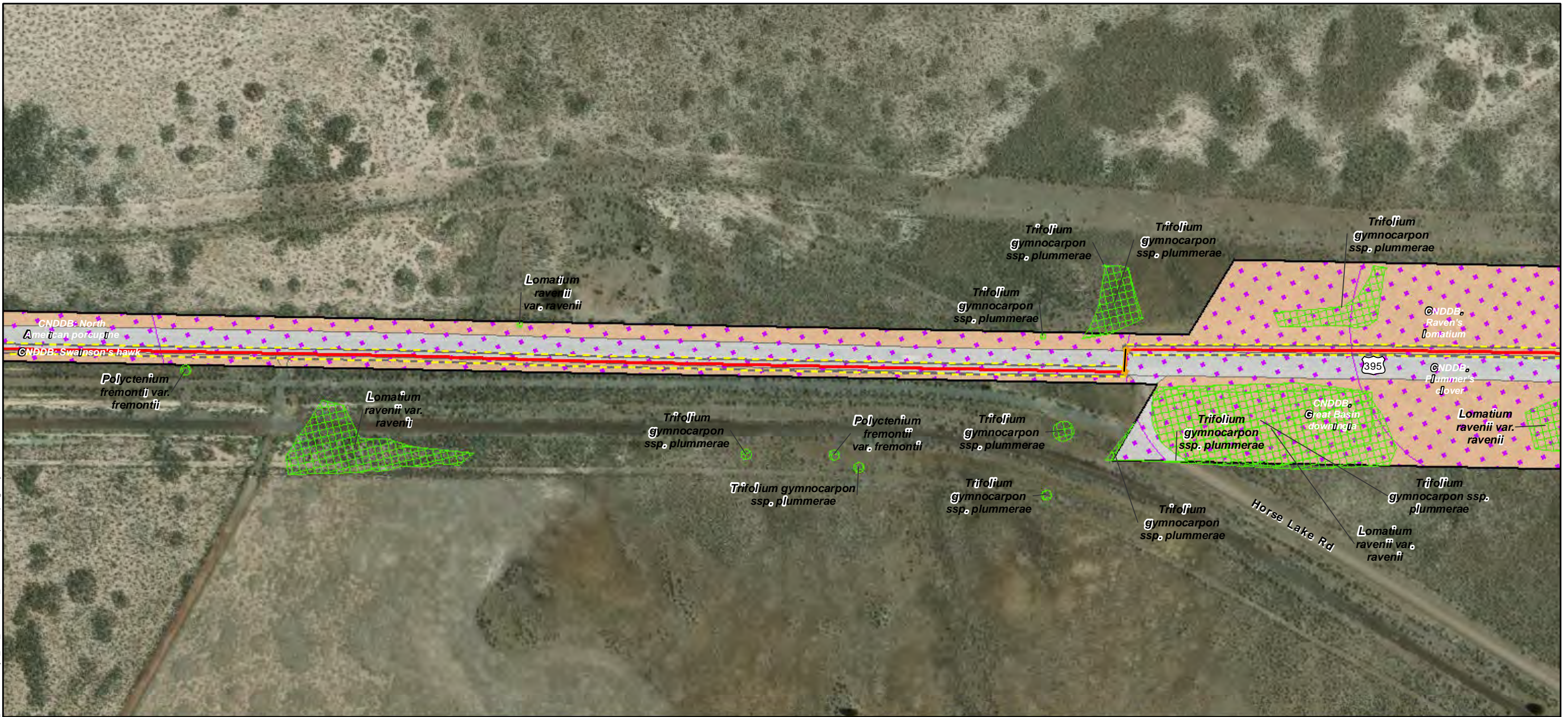
ECORP: N:\2020\2020-196.01 Zayo's Prineville to Reno\MAPS\biological_resources\Zayo_Bio_Resources_20220110.mxd (MAG)-mguidry, 1/14/2022



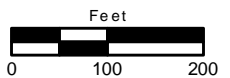
- Map Features**
- Bio Survey Boundary
 - Fiber Optic Line
 - Area of Direct Impact
 - Rare Plant *
 - CNDDDB Occurrence
 - CWHR**
 - Barren
 - Sagebrush



ECORP: N:\2020\2020-196.01 Zayo's Prineville to Reno\MAPS\biological_resources\Zayo_Bio_Resources_20220110.mxd (MAG)mguidry, 1/14/2022



- Map Features**
- Bio Survey Boundary
 - Fiber Optic Line
 - Area of Direct Impact
 - Boring Location
 - Vault
 - Rare Plant *
 - CNDDB Occurrence
 - CWHR**
 - Barren
 - Sagebrush





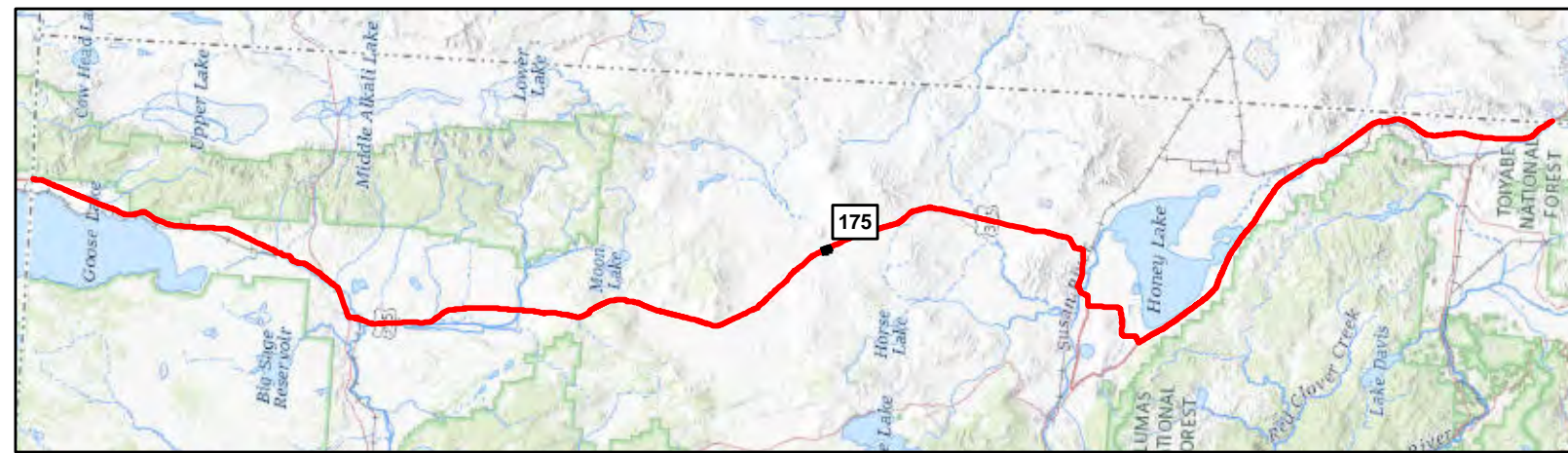

ECORP: N:\2020\2020-196.01 Zayo's Prineville to Reno\MAPS\biological_resources\Zayo_Bio_Resources_20220110.mxd (MAG)-mguidry_1/14/2022



- Map Features**
- Bio Survey Boundary
 - Fiber Optic Line
 - Area of Direct Impact
 - Rare Plant *
 - CNDDB Occurrence
 - CWHR**
 - Barren
 - Sagebrush

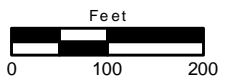


ECORP: N:\2020\2020-196.01 Zayo's Prineville to Reno\MAPS\biological_resources\Zayo_Bio_Resources_20220110.mxd (MAG)-mguidry, 1/14/2022

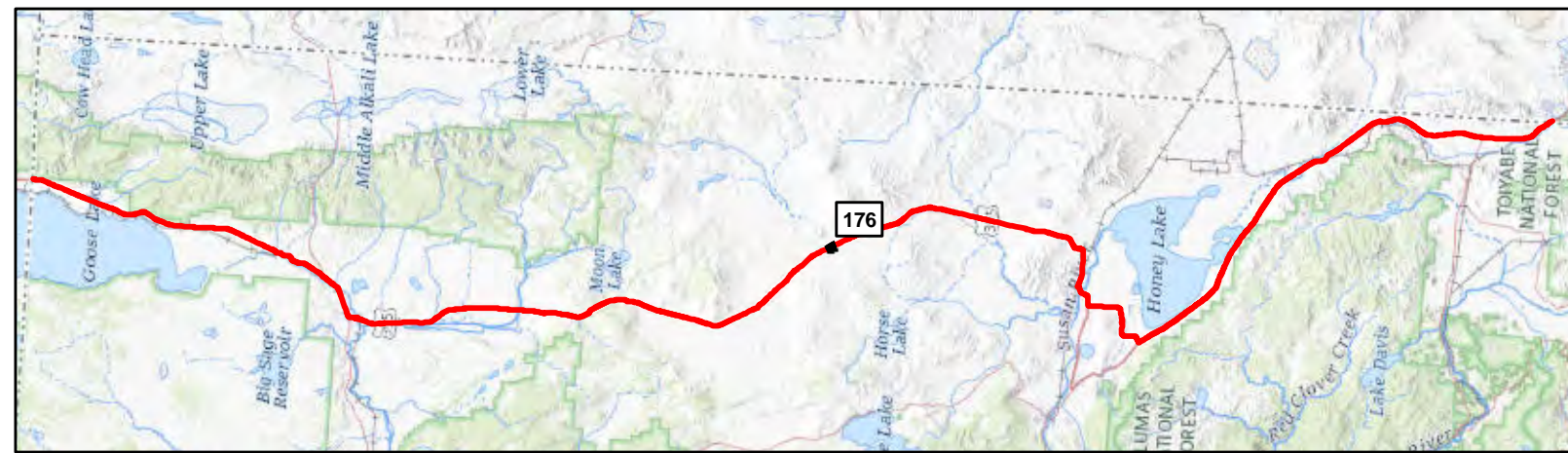


Map Features

- Bio Survey Boundary
- Fiber Optic Line
- Area of Direct Impact
- Rare Plant *
- CNDDB Occurrence
- CWHR**
- Barren
- Sagebrush



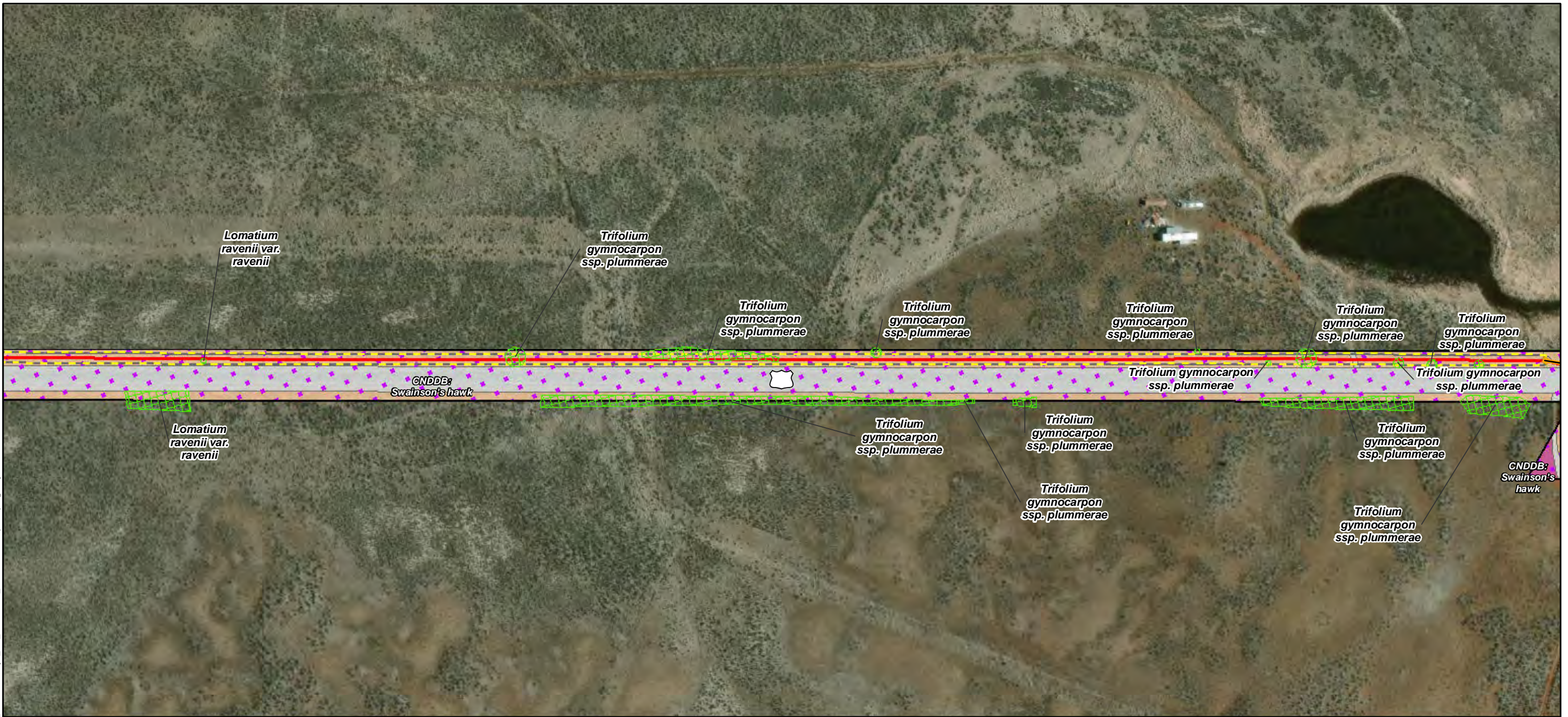
ECORP: N:\2020\2020-196.01 Zayo's Prineville to Reno\MAPS\biological_resources\Zayo_Bio_Resources_20220110.mxd (MAG)-mguidry, 1/14/2022



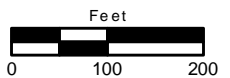
- Map Features**
- Bio Survey Boundary
 - Fiber Optic Line
 - Area of Direct Impact
 - Rare Plant *
 - CNDDB Occurrence
 - CWHR**
 - Barren
 - Sagebrush

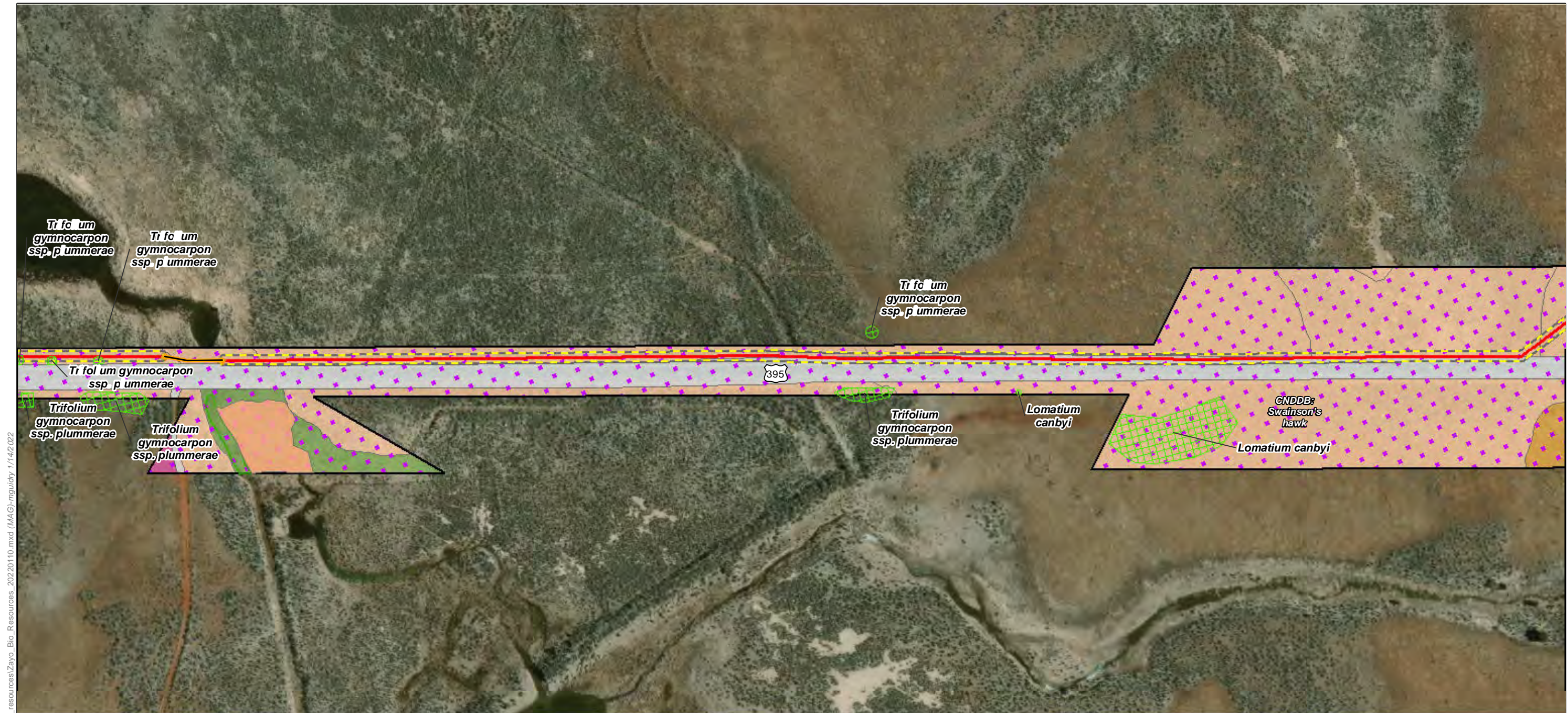


ECORP: N:\2020\2020-196.01 Zayo's Prineville to Reno\MAPS\biological_resources\Zayo_Bio_Resources_20220110.mxd (MAG)-mguidry, 1/14/2022

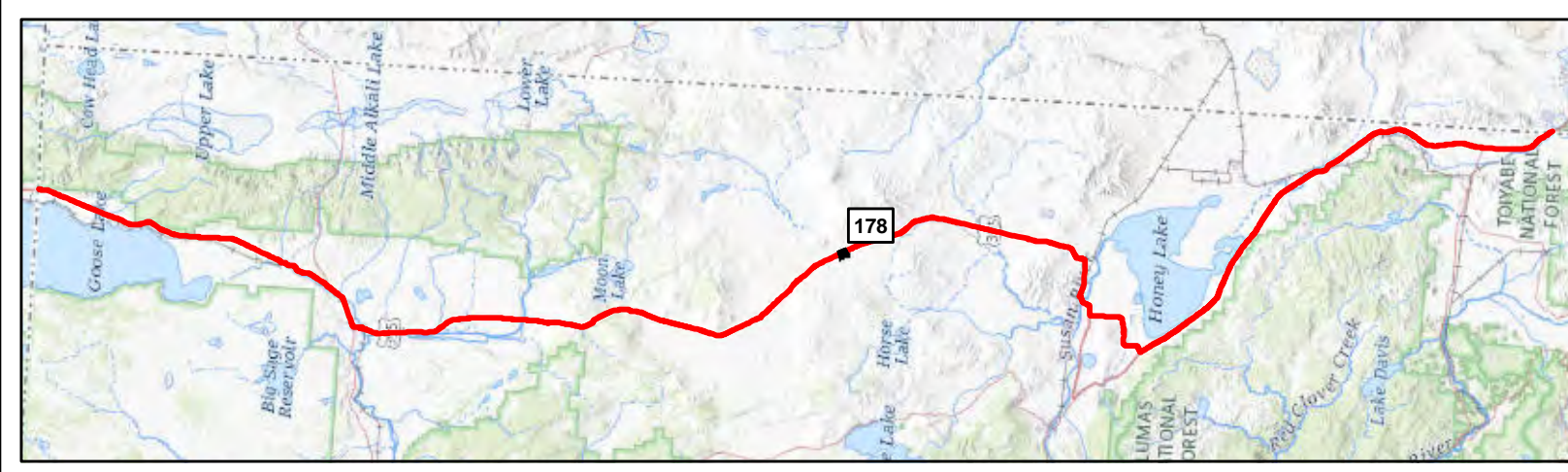


- Map Features**
- Bio Survey Boundary
 - Fiber Optic Line
 - Area of Direct Impact
 - Boring Location
 - Vault
 - Rare Plant *
 - CNDDB Occurrence
 - CWHR**
 - Annual Grassland
 - Barren
 - Sagebrush





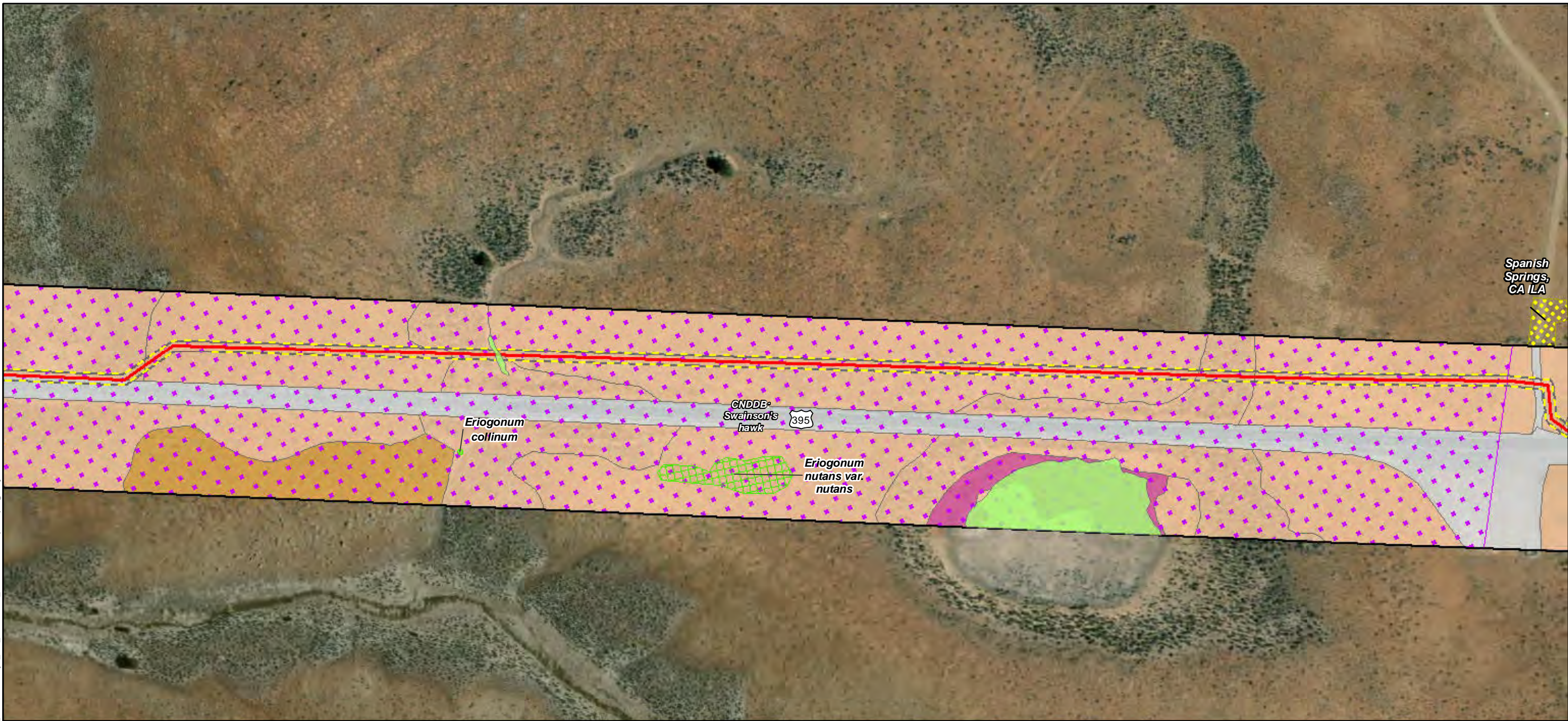
ECORP: N:\2020\2020-196.01 Zayo's Prineville to Reno\MAPS\biological_resources\Zayo_Bio_Resources_20220110.mxd (MAG)-mguidry, 1/14/2022



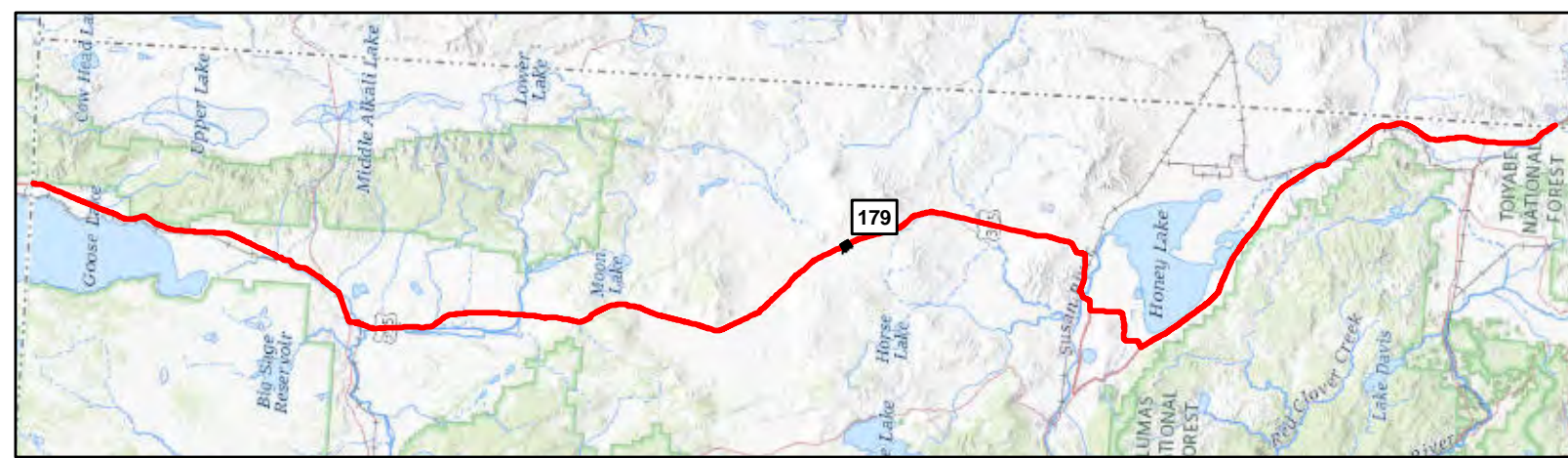
Map Features

Bio Survey Boundary	Other Waters *
Fiber Optic Line	Intermittent Stream
Area of Direct Impact	CNDDB Occurrence
Boring Location	CWHR
Vault	Alkali Desert Scrub
Rare Plant *	Annual Grassland
Wetlands *	Barren
Fresh Emergent Wetland	Bitterbrush
	Sagebrush





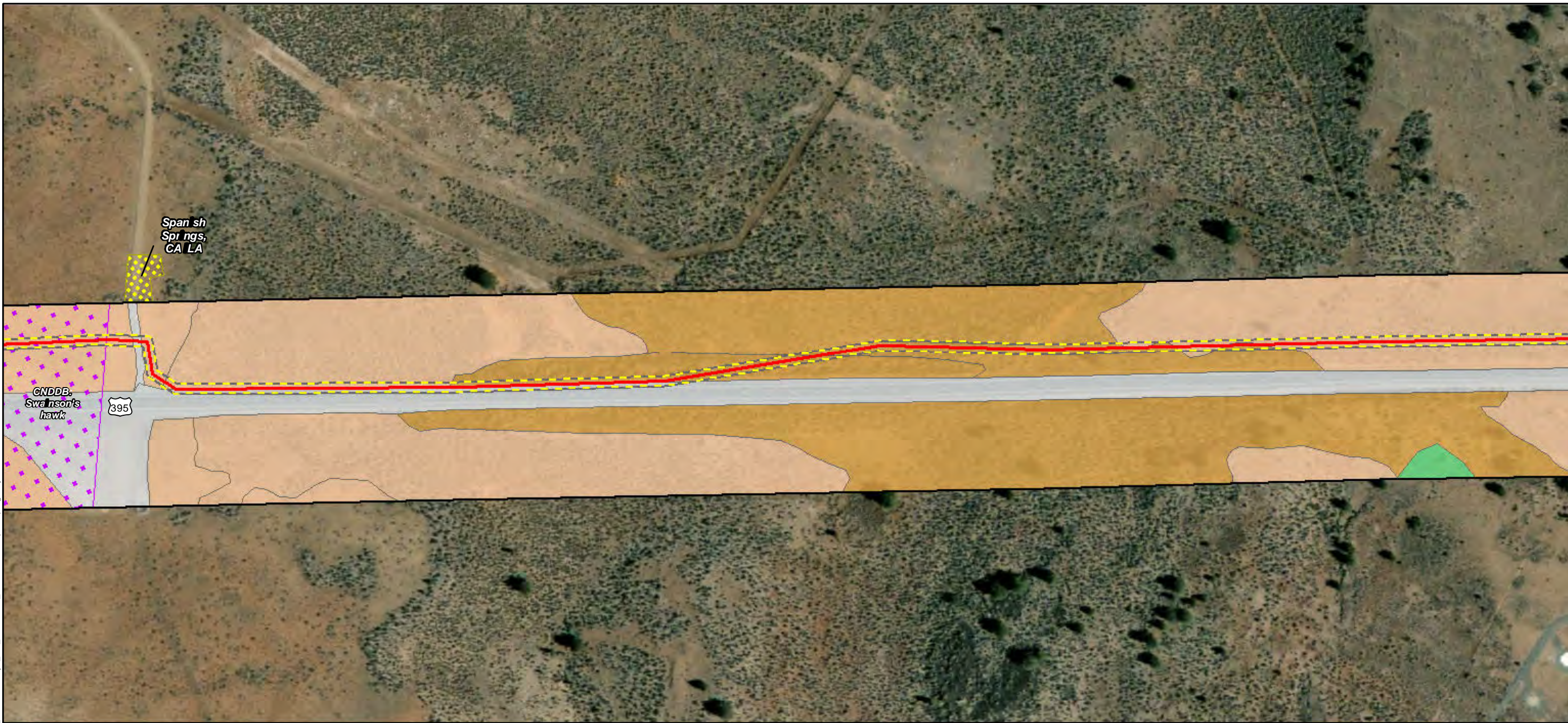
ECORP: N:\2020\2020-196.01 Zayo's Prineville to Reno\MAPS\biological_resources\Zayo_Bio_Resources_20220110.mxd (MAG)mguidry 1/14/2022



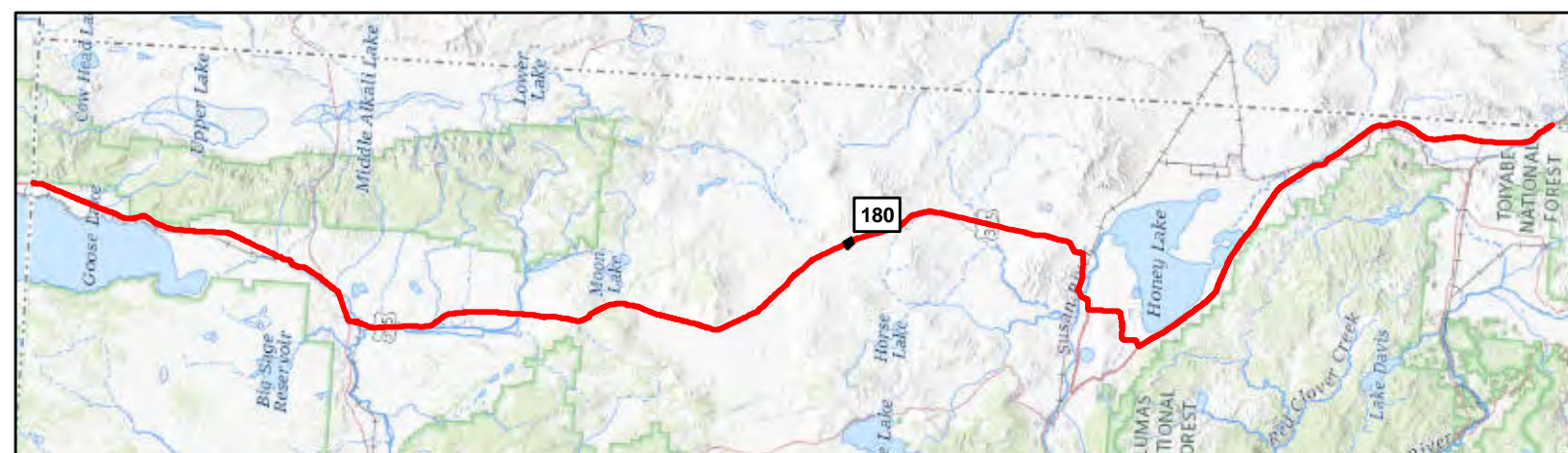
Map Features

- | | |
|-----------------------|------------------|
| Bio Survey Boundary | Annual Grassland |
| Fiber Optic Line | Barren |
| Area of Direct Impact | Bitterbrush |
| ILA Location | Sagebrush |
| Rare Plant * | |
| Wetlands * | |
| Seasonal Wetland | |
| CNDDB Occurrence | |

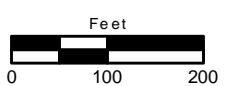




ECORP: N:\2020\2020-196.01 Zayo's Prineville to Reno\MAPS\biological_resources\Zayo_Bio_Resources_20220110.mxd (MAG)-maguidy, 1/14/2022

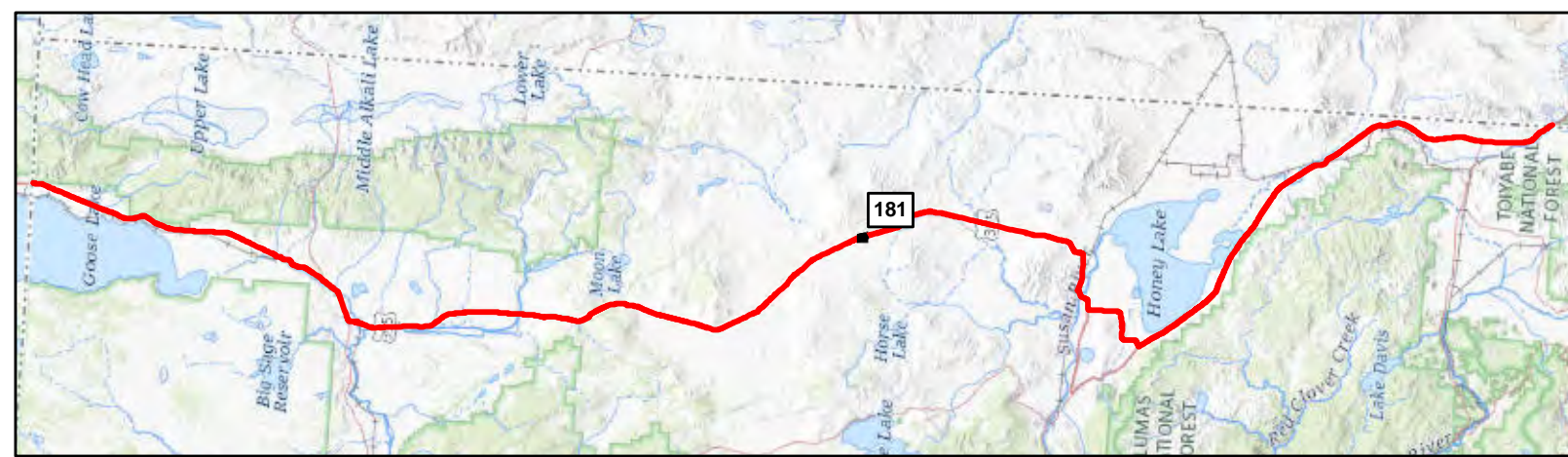


- Map Features**
- Bio Survey Boundary
 - Fiber Optic Line
 - Area of Direct Impact
 - ILA Location
 - CNDDB Occurrence
 - CWHR**
 - Barren
 - Bitterbrush
 - Perennial Grassland
 - Sagebrush



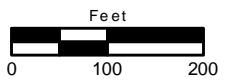


ECORP: N:\2020\2020-196.01 Zayo's Prineville to Reno\MAPS\biological_resources\Zayo_Bio_Resources_20220110.mxd (MAG)mguidry, 1/14/2022

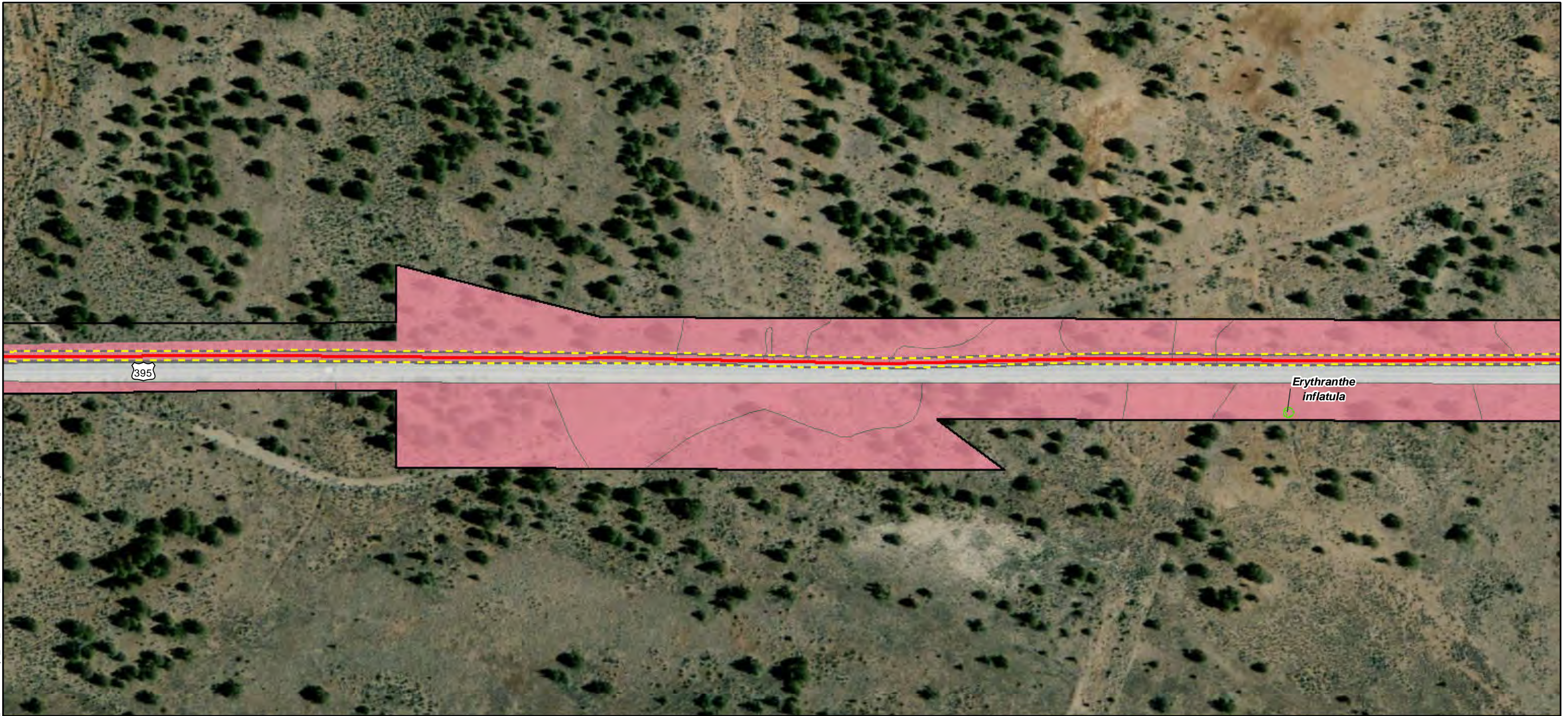


Map Features







- Bio Survey Boundary
- Fiber Optic Line
- Area of Direct Impact
- Boring Location
- Vault
- Wetlands ***
- Seasonal Wetland
- CWHR**
- Barren
- Juniper
- Sagebrush



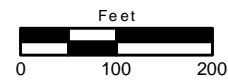
ECORP: N:\2020\2020-196.01 Zayo's Prineville to Reno\MAPS\biological_resources\Zayo_Bio_Resources_20220110.mxd (MAG)-mguidry, 1/14/2022



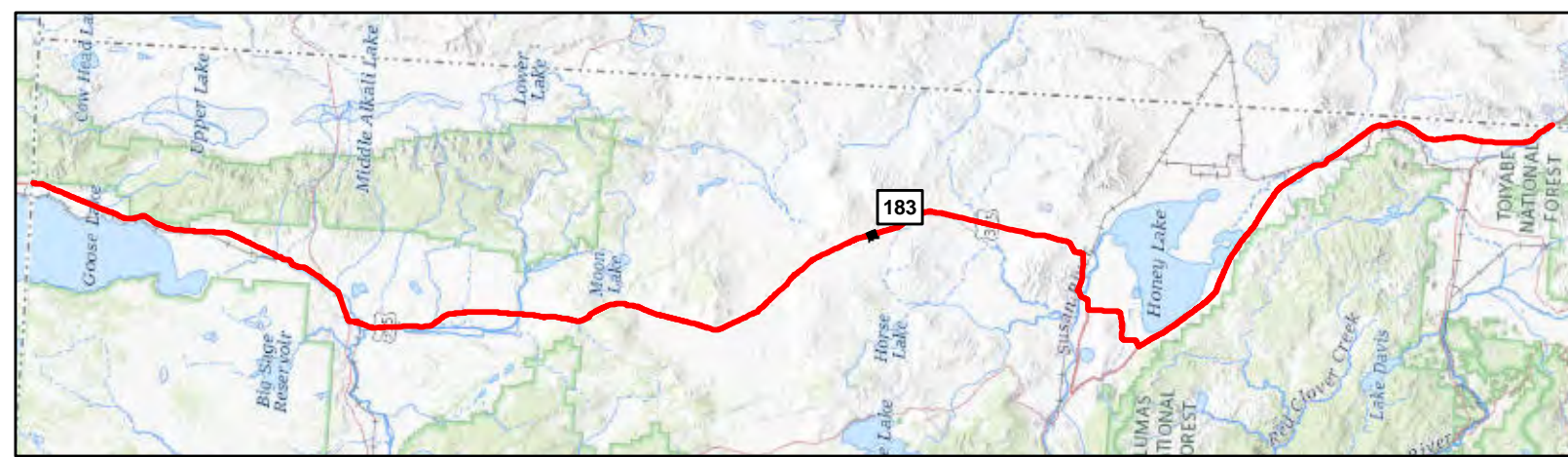
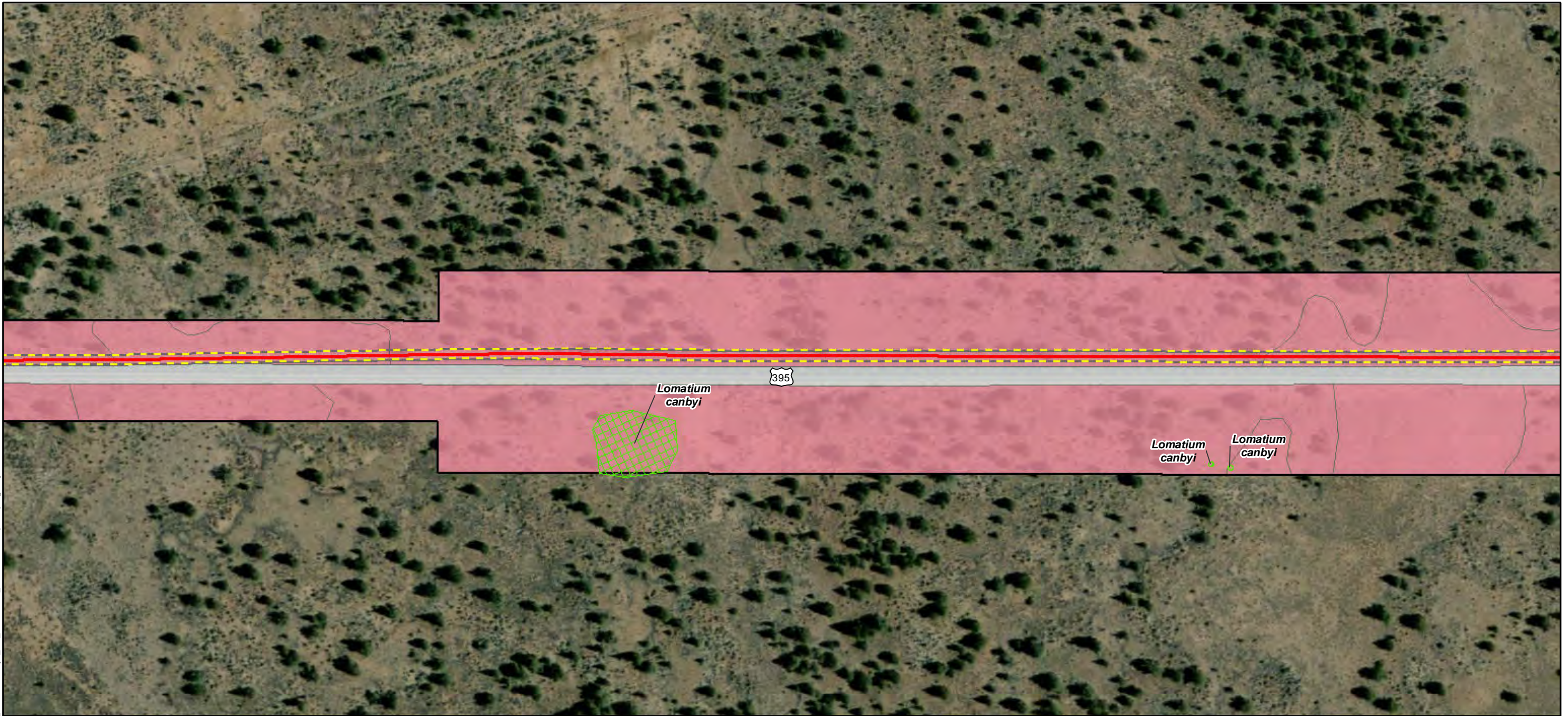
Map Features

-  Bio Survey Boundary
-  Fiber Optic Line
-  Area of Direct Impact
-  Rare Plant *
- CWHR**
-  Barren
-  Juniper

Map Date: 1/14/2022; * Source: Stantec Surveys (Stantec 2020)

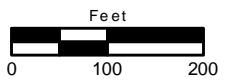


ECORP: N:\2020\2020-196.01 Zayo's Prineville to Reno\Fiber\BIOLOGICAL_RESOURCES\Zayo_Bio_Resources_20220110.mxd (MAG)mguidry 1/14/2022



Map Features

- Bio Survey Boundary
- Fiber Optic Line
- Area of Direct Impact
- Rare Plant *
- CWHR**
- Barren
- Juniper

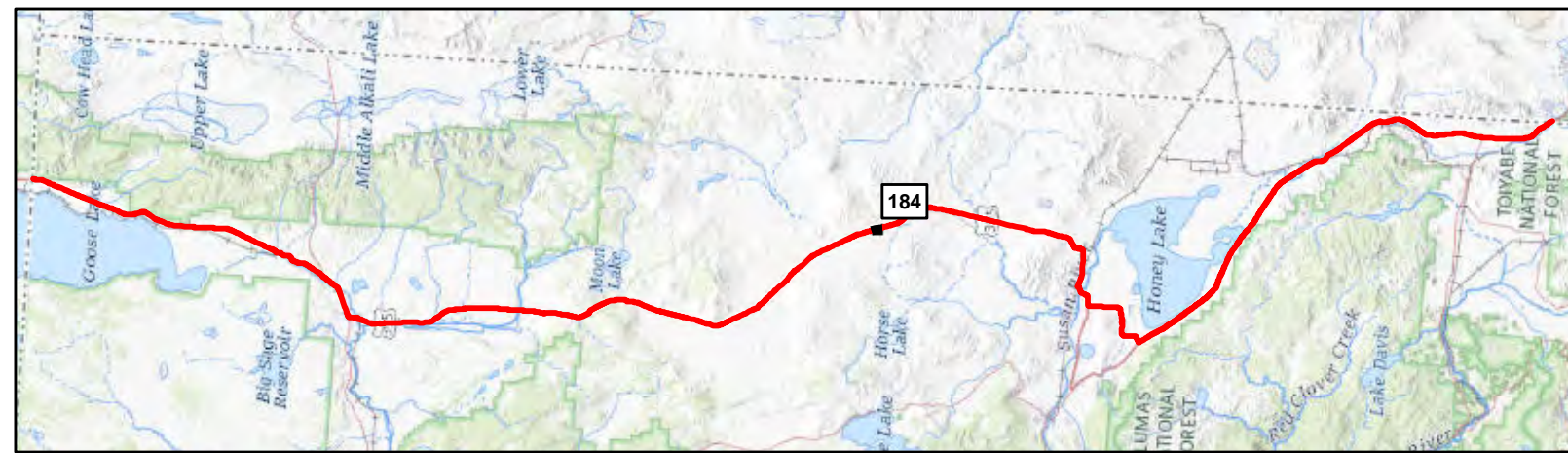


ECORP: N:\2020\2020-196.01 Zayo's Prineville to Reno\MAPS\biological_resources\Zayo_Bio_Resources_20220110.mxd (MAG)mguidr_1/14/2022










CNDDB:
Morrison
bumble bee

395



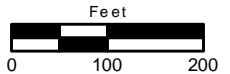
Map Features

-  Bio Survey Boundary
-  Fiber Optic Line
-  Area of Direct Impact
-  CNDDB Occurrence
- CWHR**
-  Barren
-  Juniper
-  Perennial Grassland

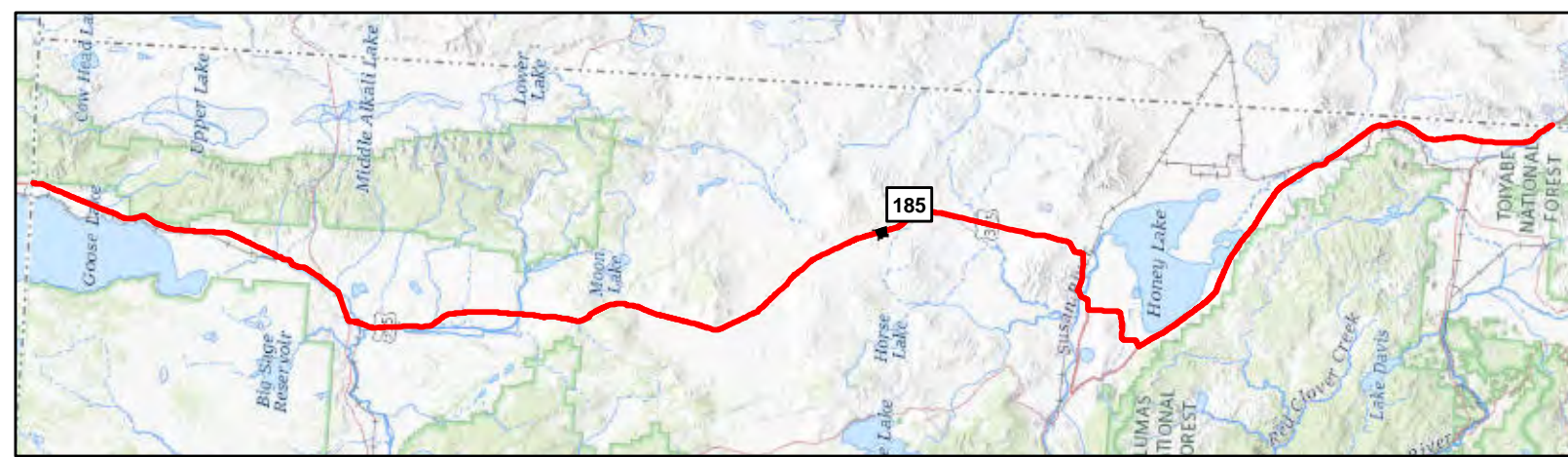


Map Date: 1/14/2022; * Source: Stantec Surveys (Stantec 2020)

ECORP Consulting, Inc.
ENVIRONMENTAL CONSULTANTS



ECORP: N:\2020\2020-196.01 Zayo's Prineville to Reno\Fiber\BIOLOGICAL_RESOURCES\resources\Zayo_Bio_Resources_20220110.mxd (MAG)mguidry_1/14/2022



Map Features

- Bio Survey Boundary
- Fiber Optic Line
- Area of Direct Impact
- Boring Location
- Vault
- Rare Plant *
- CNDDDB Occurrence
- CWHR**
- Barren
- Bitterbrush
- Juniper
- Perennial Grassland
- Sagebrush



ECORP: N:\2020\2020-196.01 Zayo's Prineville to Reno\MAPS\biological_resources\Zayo_Bio_Resources_20220110.mxd (MAG)-mguidry, 1/14/2022



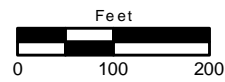
Map Features

- Bio Survey Boundary
- Fiber Optic Line
- Area of Direct Impact
- Rare Plant *
- Wetlands ***
- Seasonal Wetland
- CNDDB Occurrence
- CWHR**
- Barren
- Juniper
- Sagebrush



Map Date: 1/14/2022; * Source: Stantec Surveys (Stantec 2020)

ECORP Consulting, Inc.
ENVIRONMENTAL CONSULTANTS

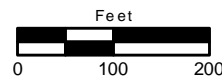


ECORP: N:\2020\2020-196.01 Zayo's Prineville to Reno\MAPS\biological_resources\Zayo_Bio_Resources_20220110.mxd (MAG)-mguidry, 1/14/2022

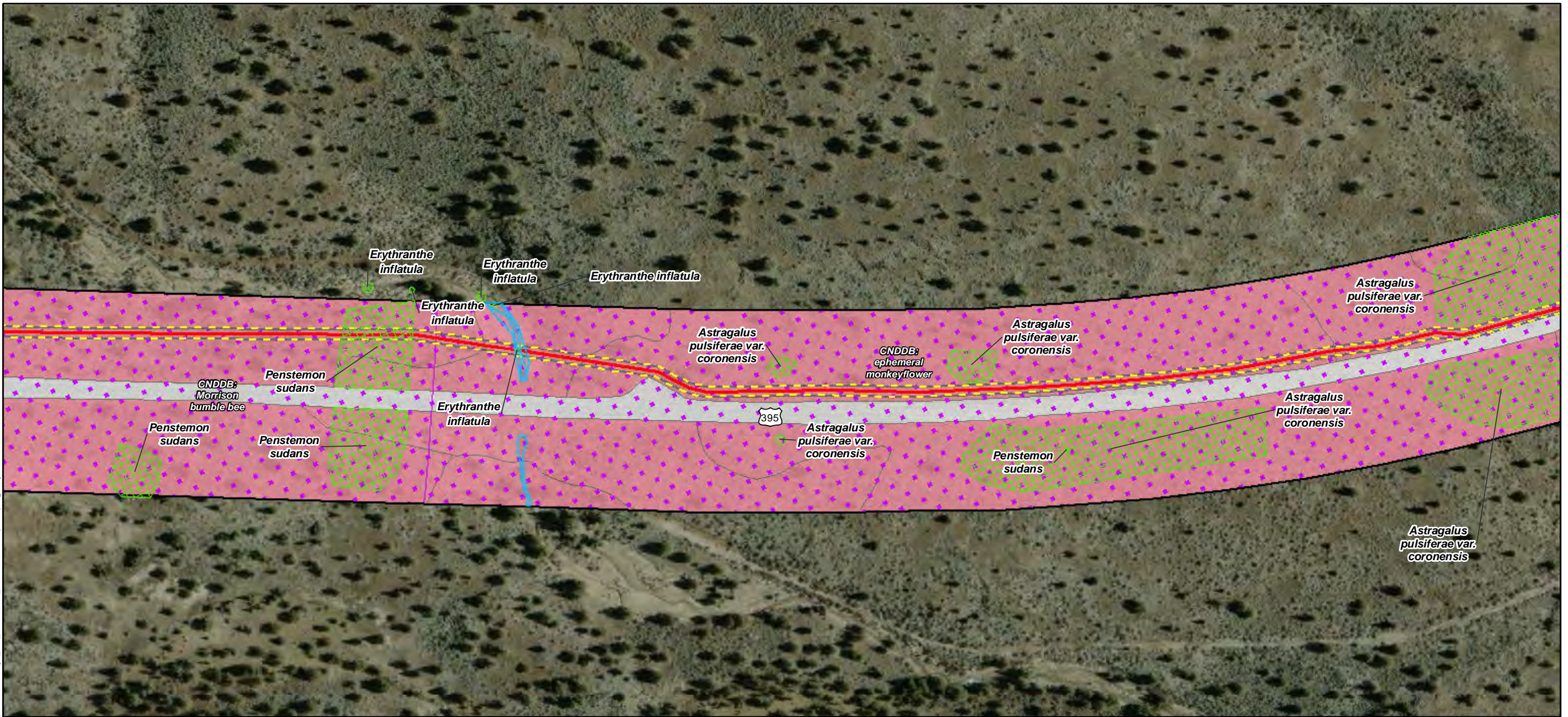


- Map Features**
- Bio Survey Boundary
 - Fiber Optic Line
 - Area of Direct Impact
 - Rare Plant *
 - CNDDB Occurrence
 - CWHR**
 - Barren
 - Juniper

Map Date: 1/14/2022; * Source: Stantec Surveys (Stantec 2020)



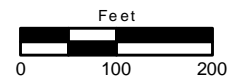
ECORP: N:\2020\2020-196.01 Zayo's Prineville to Reno\MAPS\biological_resources\Zayo_Bio_Resources_20220110.mxd (MAG)mguidry, 1/14/2022



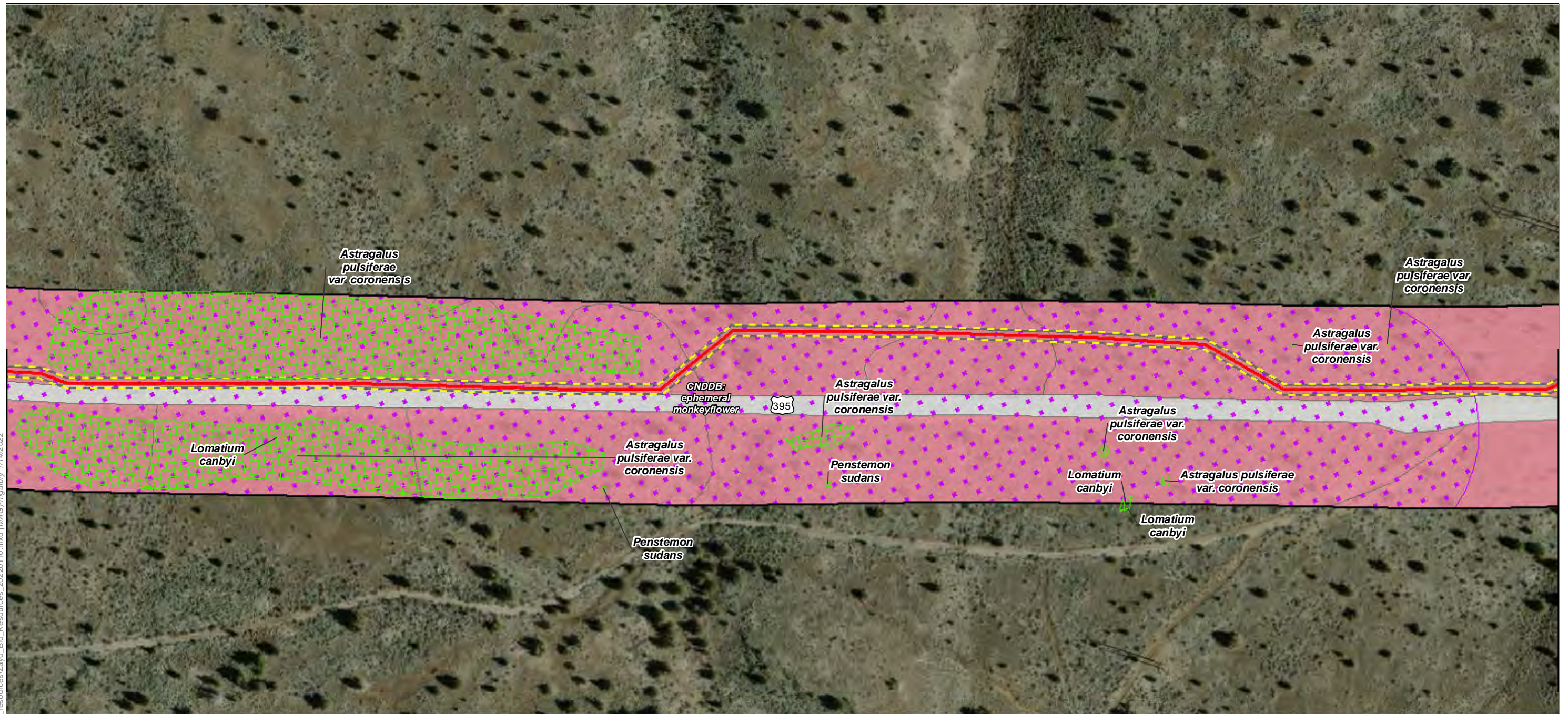
Map Features

- Bio Survey Boundary
- Fiber Optic Line
- Area of Direct Impact
- Rare Plant *
- Other Waters ***
- Ephemeral Stream
- CNDDB Occurrence
- CWHR**
- Barren
- Juniper

Map Date: 1/14/2022; * Source: Stantec Surveys (Stantec 2020)



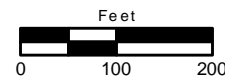
ECORP: N:\2020\2020-196.01 Zayo's Prineville to Reno\MAPS\biological_resources\Zayo_Bio_Resources_20220110.mxd (MAG)-mguidry, 1/14/2022



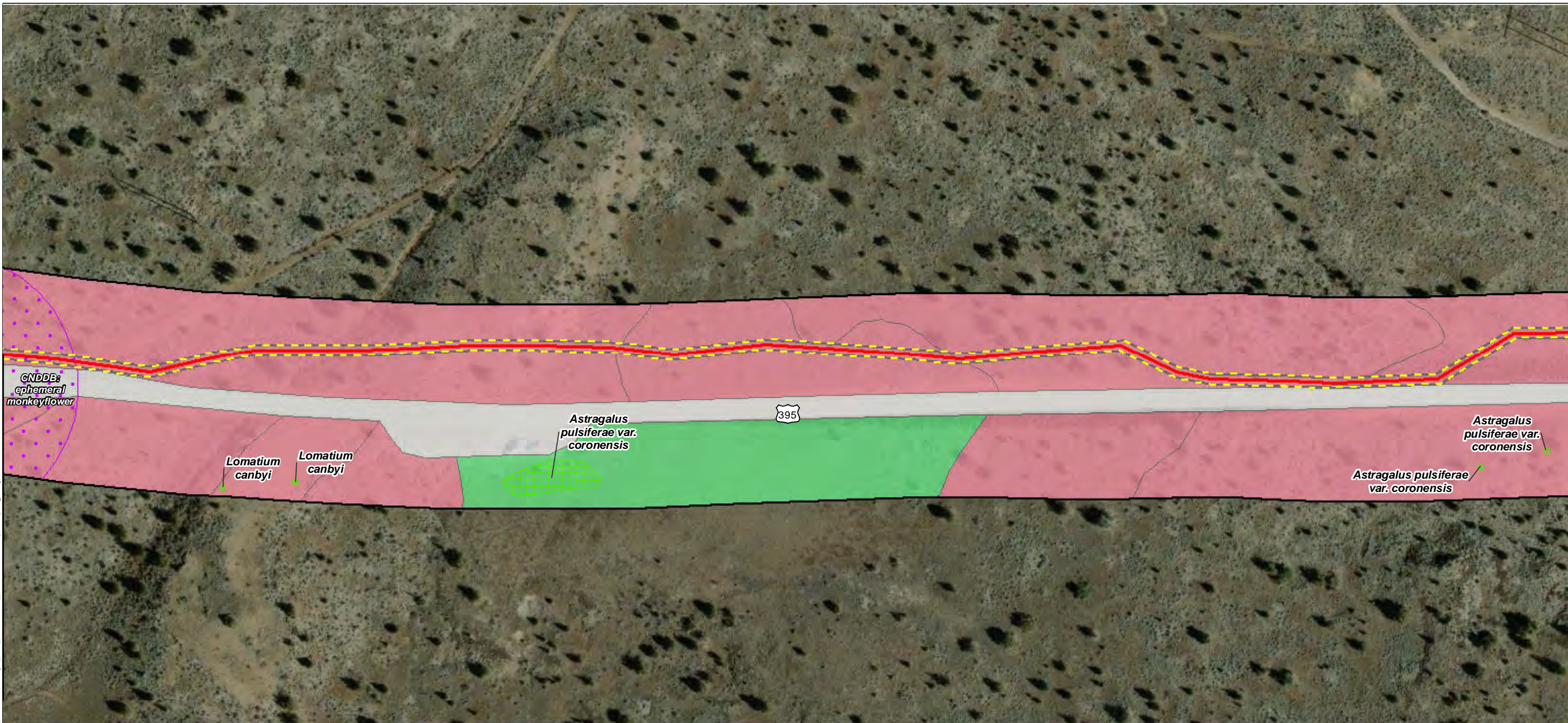
Map Features

- Bio Survey Boundary
- Fiber Optic Line
- Area of Direct Impact
- Rare Plant *
- CNDDB Occurrence
- CWHR**
- Barren
- Juniper

Map Date: 1/14/2022; * Source: Stantec Surveys (Stantec 2020)



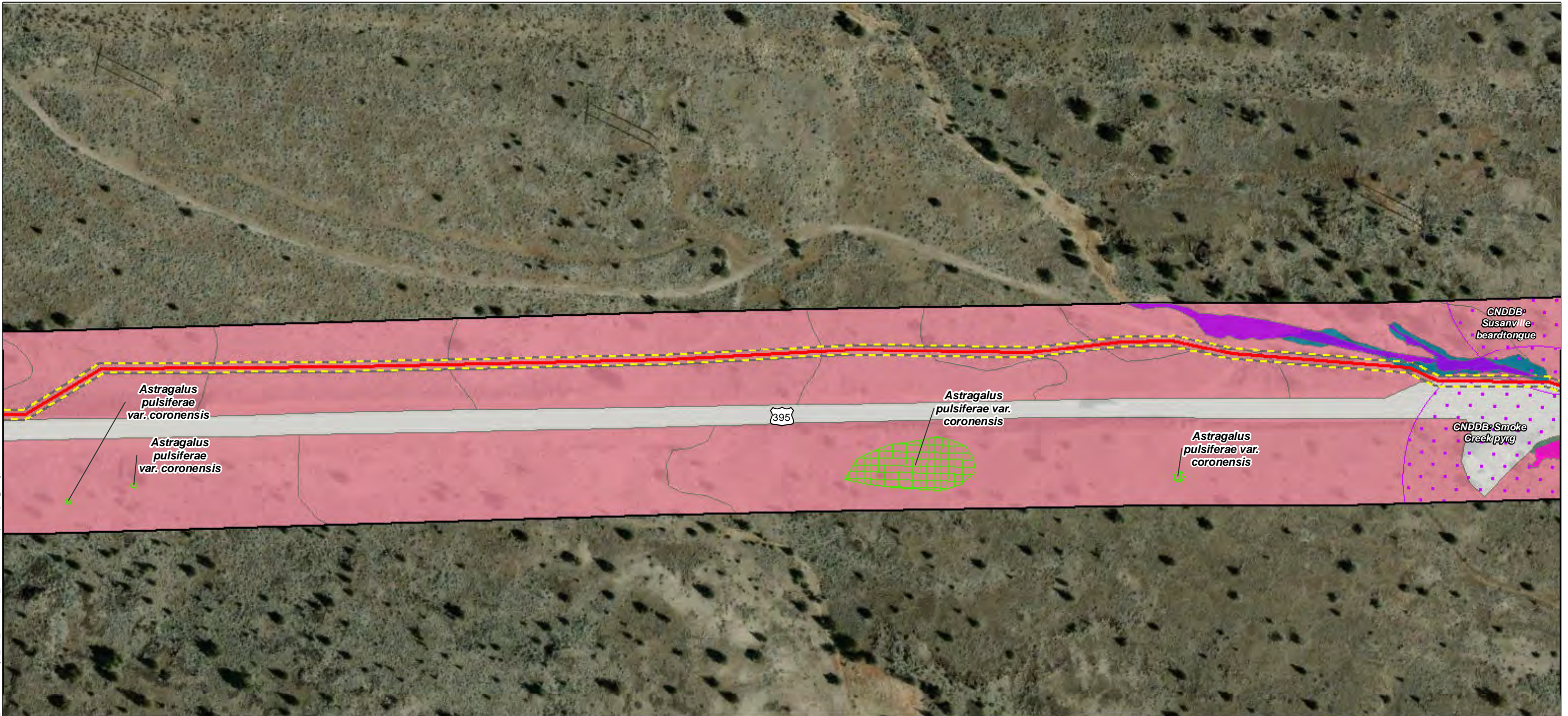
ECORP: N:\2020\2020-196.01 Zayo's Prineville to Reno\MAPS\biological_resources\Zayo_Bio_Resources_20220110.mxd (MAG)-mguidry, 1/14/2022



- Map Features**
- Bio Survey Boundary
 - Fiber Optic Line
 - Area of Direct Impact
 - Rare Plant *
 - CNDBB Occurrence
 - CWHR**
 - Barren
 - Juniper
 - Perennial Grassland

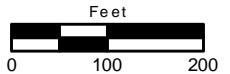


ECORP: N:\2020\2020-196.01 Zayo's Prineville to Reno\MAPS\biological_resources\Zayo_Bio_Resources_20220110.mxd (MAG)mguidry, 1/14/2022

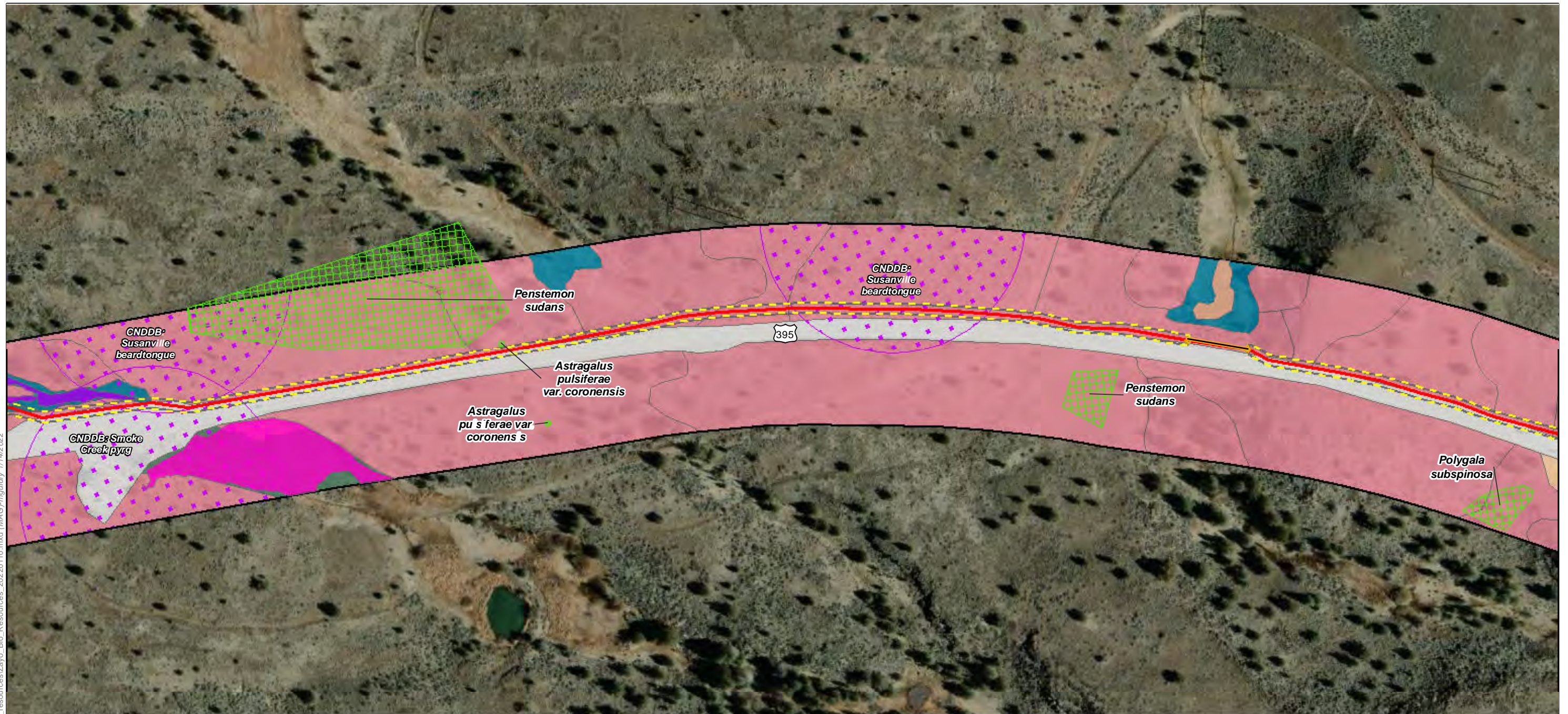


Map Features

- Bio Survey Boundary
- Fiber Optic Line
- Area of Direct Impact
- Rare Plant *
- Wetlands ***
- Wetland Seep Spring
- Wetland Swale
- CNDDB Occurrence
- CWHR**
- Barren
- Juniper
- Montane Riparian
- Wet Meadow



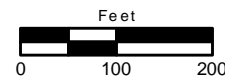
ECORP: N:\2020\2020-196.01 Zayo's Prineville to Reno\MAPS\biological_resources\Zayo_Bio_Resources_20220110.mxd (MAG)-mguidry, 1/14/2022



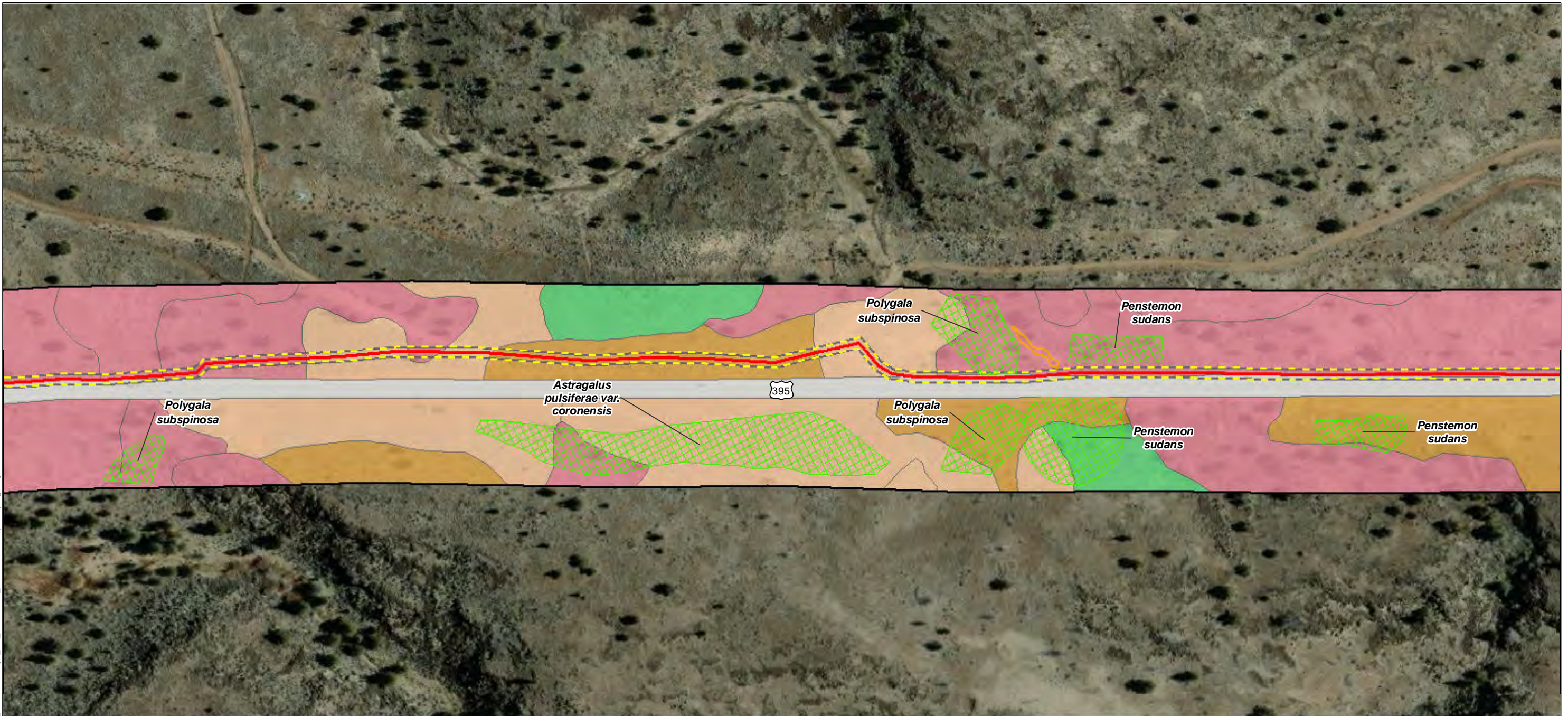
Map Features

- Bio Survey Boundary
- Fiber Optic Line
- Area of Direct Impact
- Boring Location
- Vault
- Rare Plant *
- Wetlands ***
- Fresh Emergent Wetland
- Wetland Swale
- CNDDB Occurrence
- CWHR**
- Barren
- Juniper
- Montane Riparian
- Sagebrush
- Wet Meadow
- Wetland Seep Spring

Map Date: 1/14/2022; * Source: Stantec Surveys (Stantec 2020)



ECORP: N:\2020\2020-196.01 Zayo's Prineville to Reno\Map\Biological_resources\Zayo_Bio_Resources_20220110.mxd (MAG)-mguidry, 1/14/2022

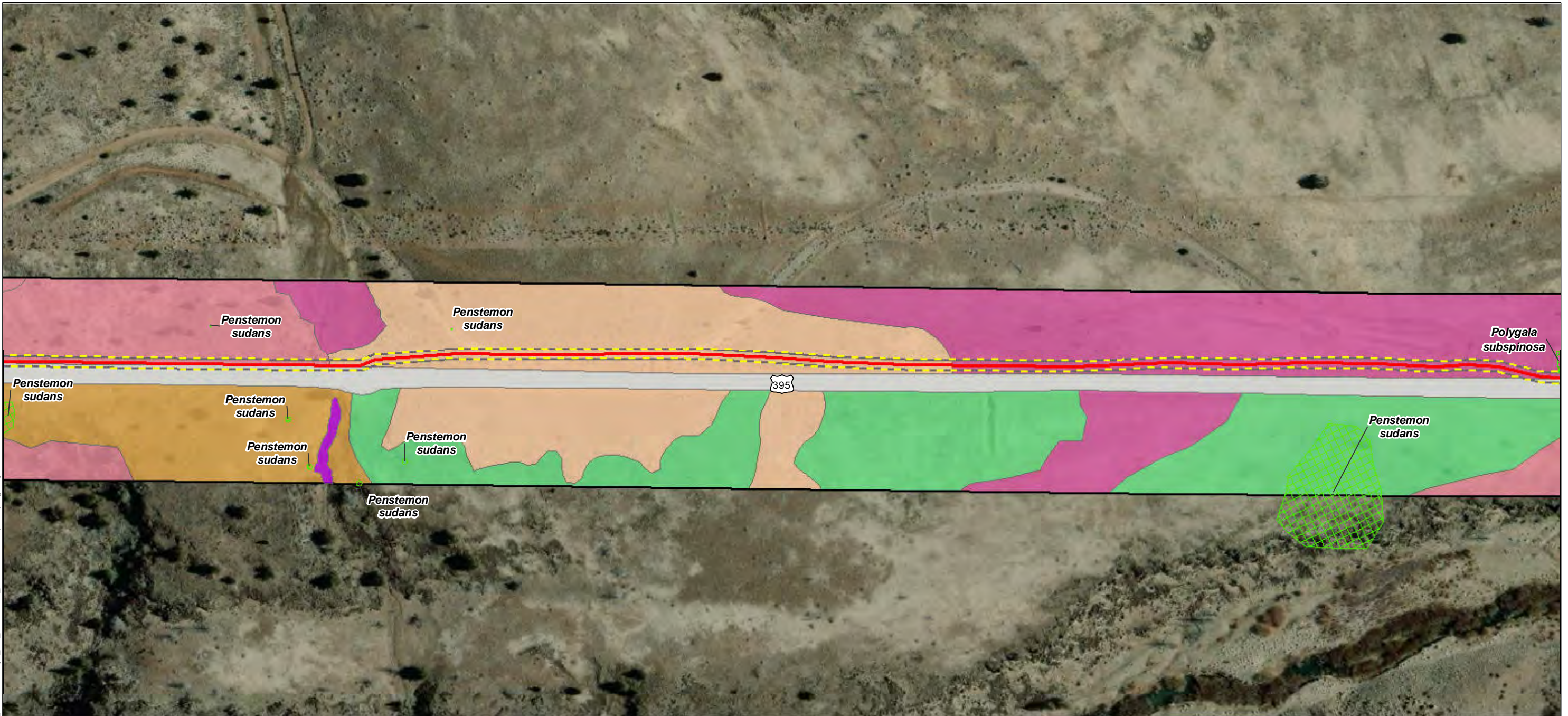


Map Features

- Bio Survey Boundary
- Fiber Optic Line
- Area of Direct Impact
- Rare Plant *
- Other Waters ***
- NonVegetated Ditch
- CWHR**
- Barren
- Bitterbrush
- Juniper
- Perennial Grassland
- Sagebrush

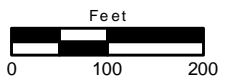


ECORP: N:\2020\2020-196.01 Zayo's Prineville to Reno\Map\PS\biological_resources\Zayo_Bio_Resources_20220110.mxd (MAG)-mguidy, 1/14/2022

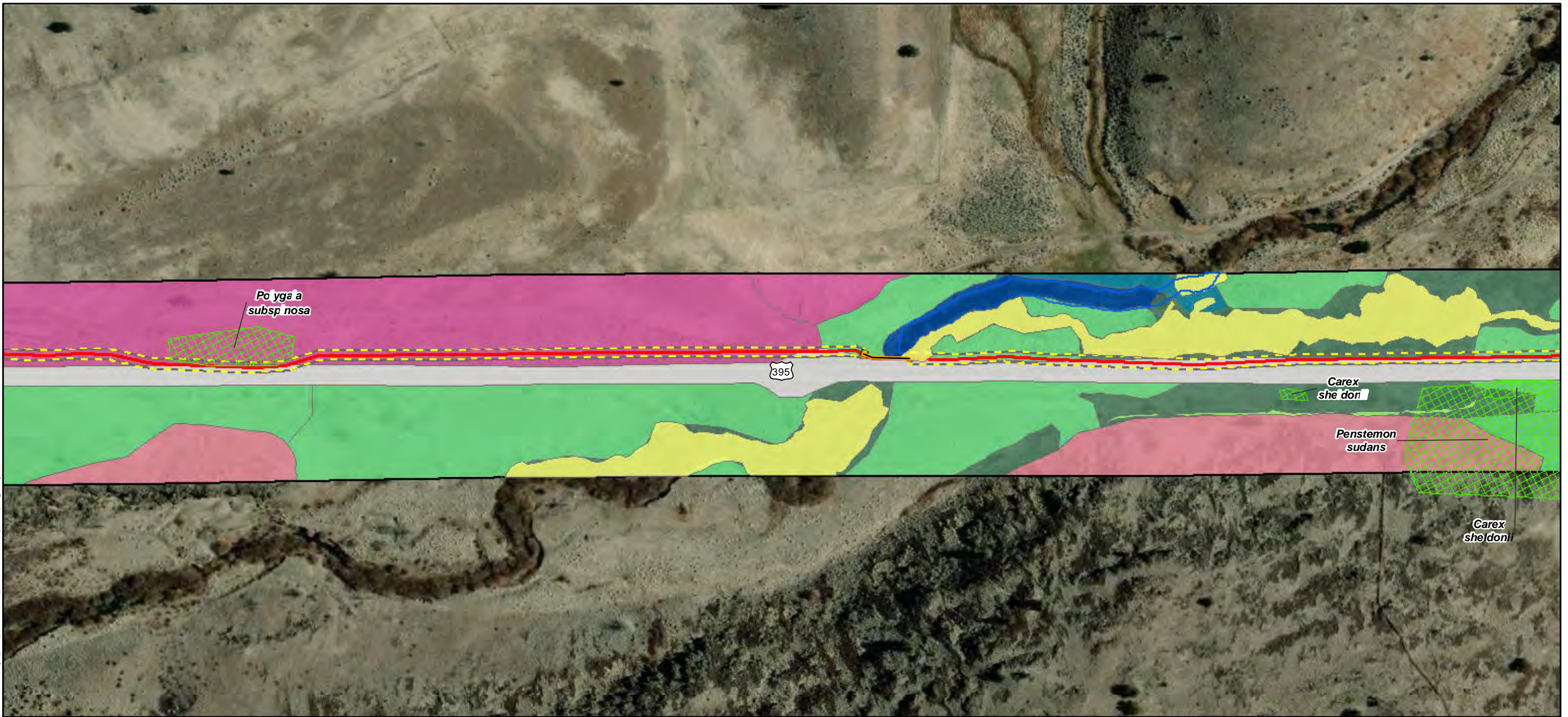


Map Features

- Bio Survey Boundary
- Fiber Optic Line
- Area of Direct Impact
- Rare Plant *
- Wetlands ***
- Wetland Swale
- CWHR**
- Annual Grassland
- Barren
- Bitterbrush
- Juniper
- Perennial Grassland
- Sagebrush

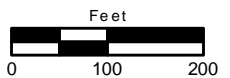


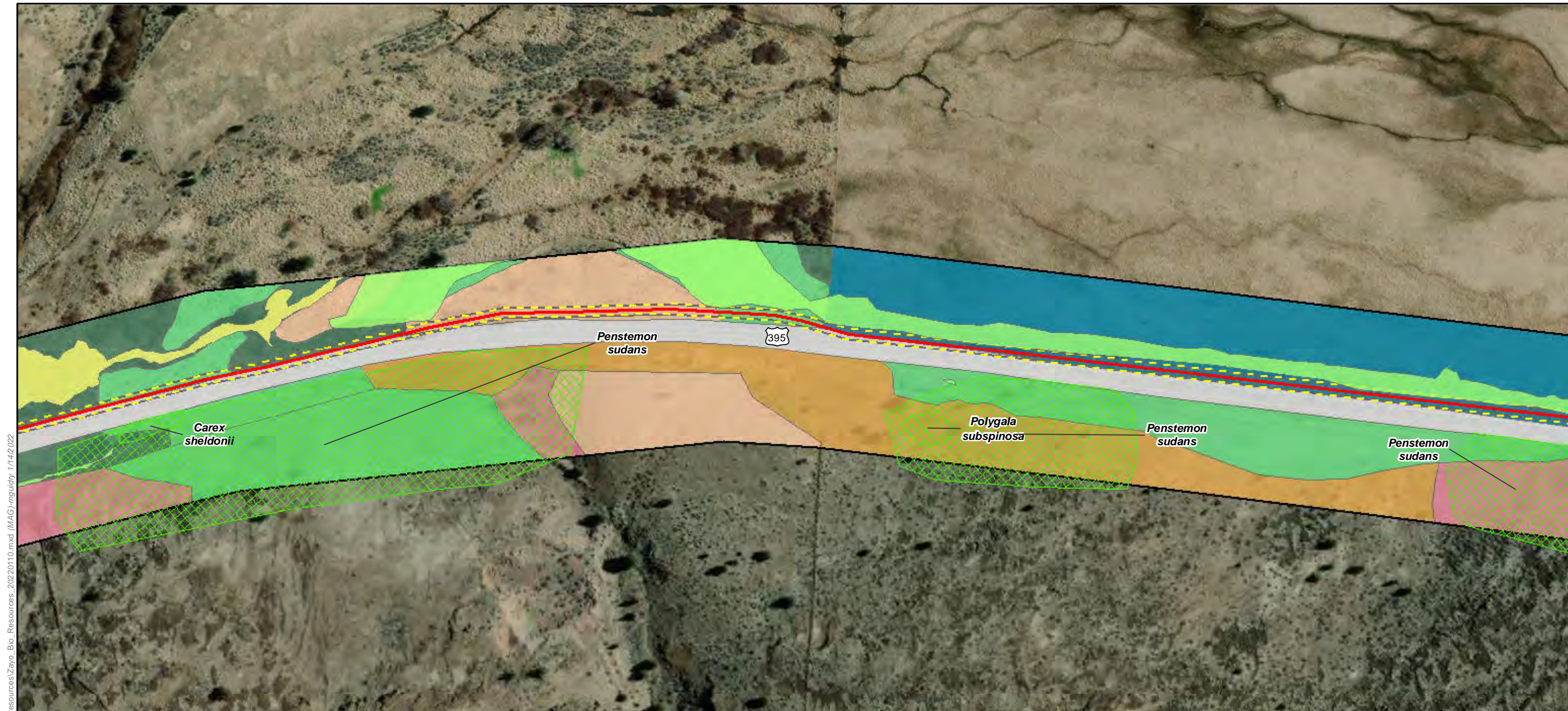
ECORP: N:\2020\2020-196.01 Zayo's Prineville to Reno\MAPS\biological_resources\Zayo_Bio_Resources_20220110.mxd (MAG)-mguidry, 1/14/2022



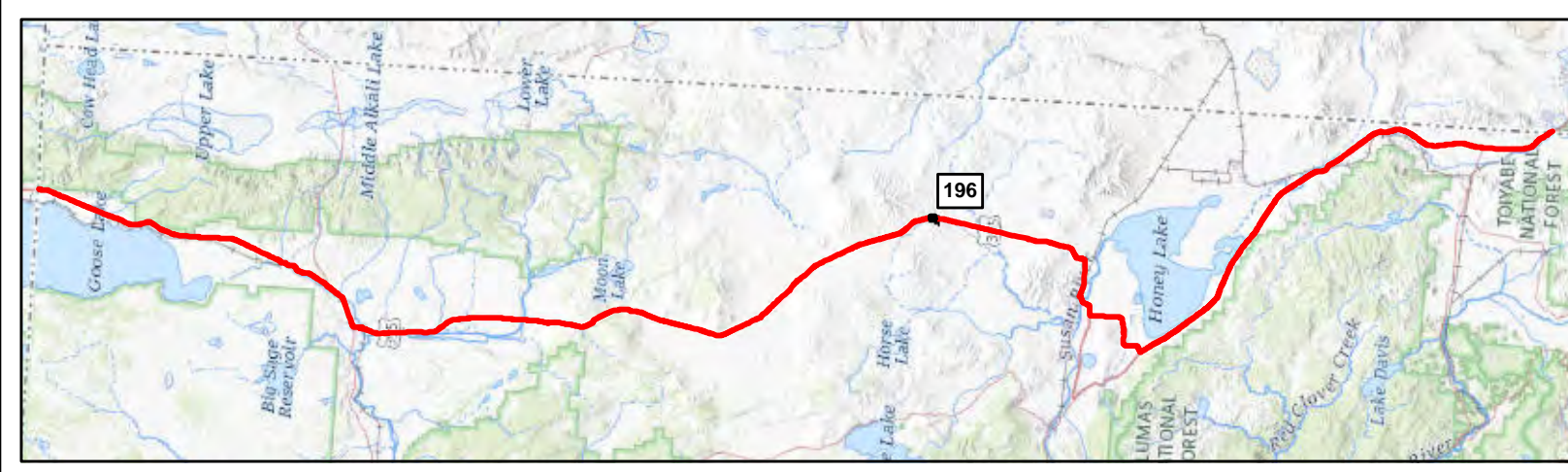
Map Features

- | | | |
|-----------------------|-----------------------|------------|
| Bio Survey Boundary | <u>Other Waters *</u> | Wet Meadow |
| Fiber Optic Line | Perennial Stream | |
| Area of Direct Impact | <u>CWHR</u> | |
| Boring Location | Annual Grassland | |
| Vault | Barren | |
| Rare Plant * | Juniper | |
| <u>Wetlands *</u> | Montane Riparian | |
| Riparian Wetland | Perennial Grassland | |
| Seasonal Wetland | Riverine | |





ECORP: N:\2020\2020-196.01 Zayo's Prineville to Reno\Fiber\resources\Zayo_Bio_Resources_20220110.mxd (MAG)mguidry_1/14/2022

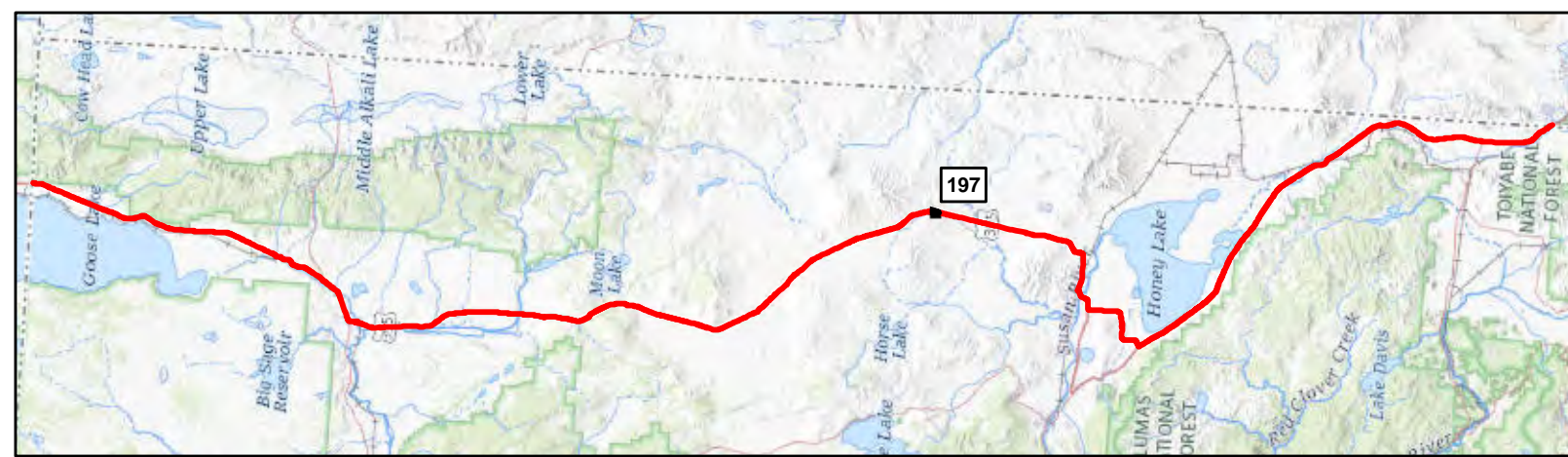
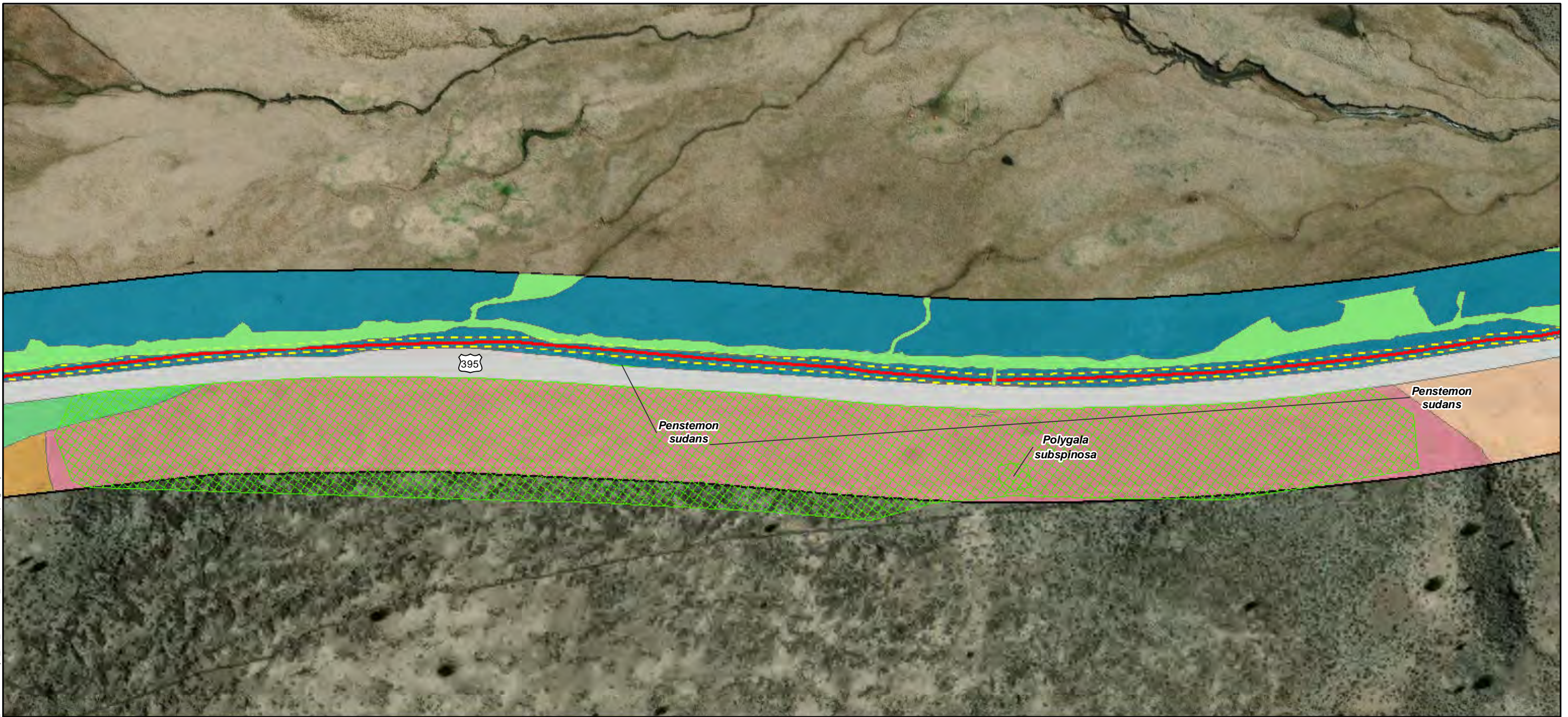


Map Features

Bio Survey Boundary	Bitterbrush
Fiber Optic Line	Juniper
Area of Direct Impact	Montane Riparian
Rare Plant *	Perennial Grassland
Wetlands *	
Riparian Wetland	Sagebrush
Seasonal Wetland	Wet Meadow
CWHR	
Barren	

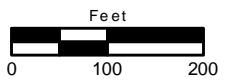


ECORP: N:\2020\2020-196.01 Zayo's Prineville to Reno\MAPS\biological_resources\Zayo_Bio_Resources_20220110.mxd (MAG)mguidry, 1/14/2022

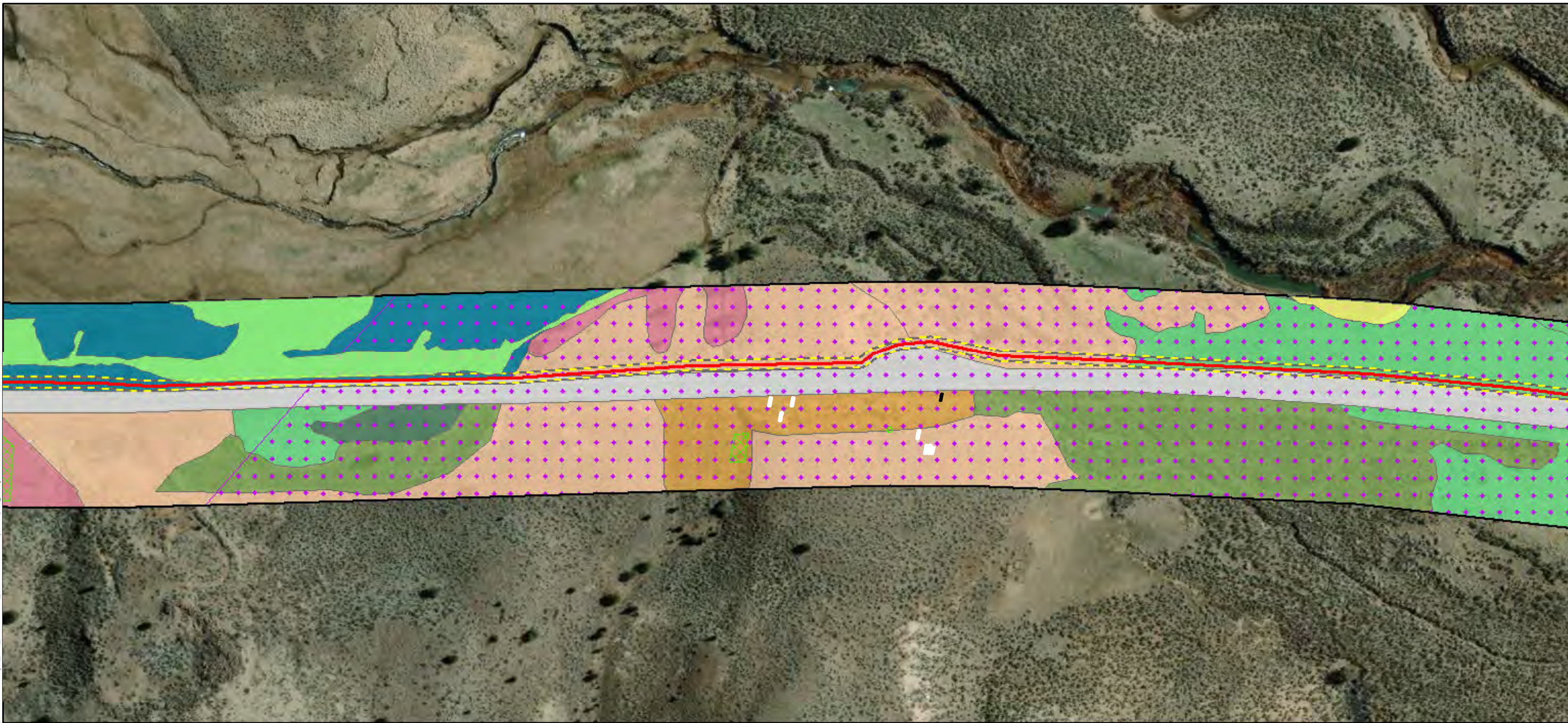


Map Features

- Bio Survey Boundary
- Fiber Optic Line
- Area of Direct Impact
- Rare Plant *
- Wetlands ***
- Seasonal Wetland
- CWHR**
- Alkali Desert Scrub
- Barren
- Bitterbrush
- Juniper
- Perennial Grassland
- Sagebrush
- Wet Meadow

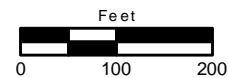


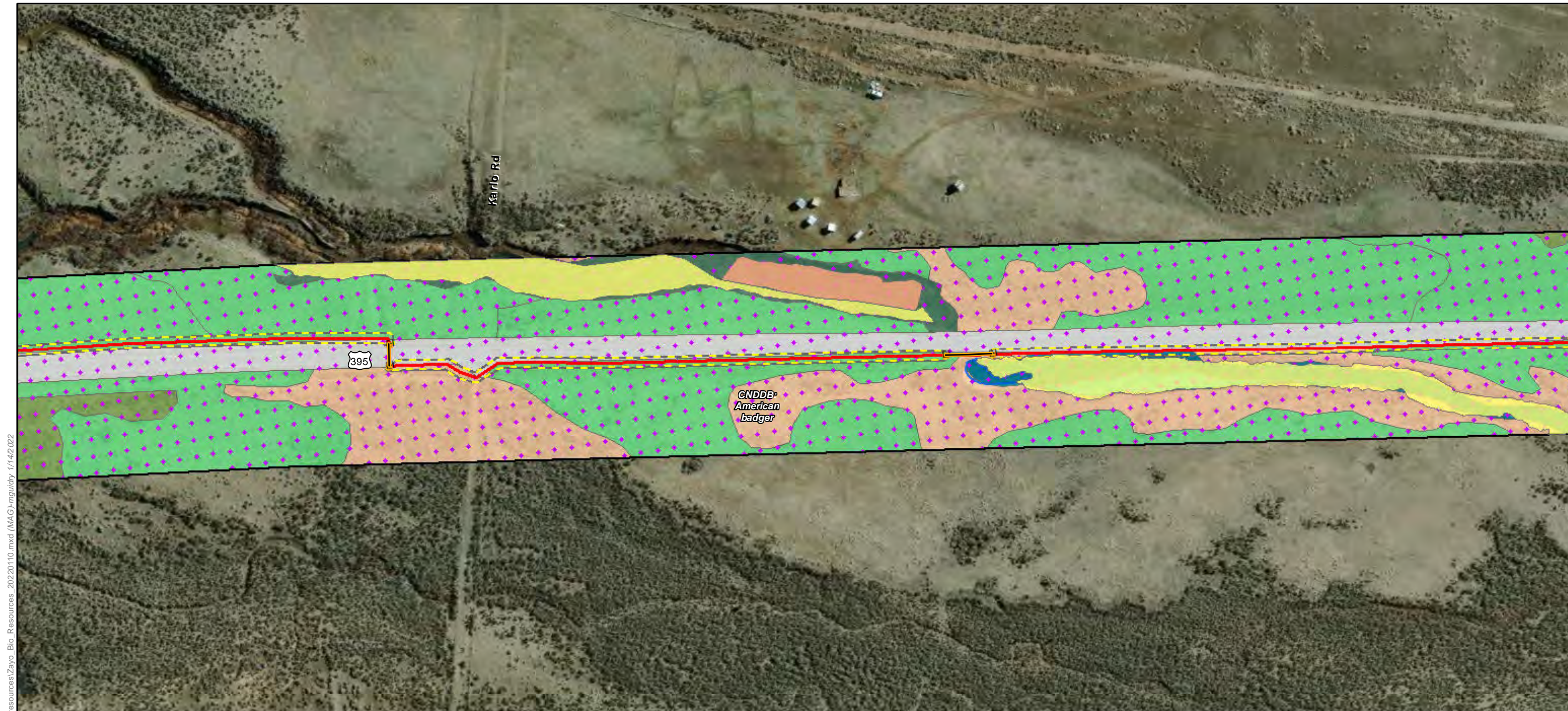
ECORP: N:\2020\2020-196.01 Zayo's Prineville to Reno\Fiber\resources\Zayo_Bio_Resources_20220110.mxd (MAG) - mauldy, 1/14/2022



Map Features

- | | |
|-----------------------|---------------------|
| Bio Survey Boundary | CWHR |
| Fiber Optic Line | Alkali Desert Scrub |
| Area of Direct Impact | Barren |
| Rare Plant * | Bitterbrush |
| Wetlands * | |
| Riparian Wetland | Juniper |
| Seasonal Wetland | Montane Riparian |
| CNDDDB Occurrence | Perennial Grassland |
| | Sagebrush |
| | Wet Meadow |



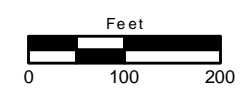


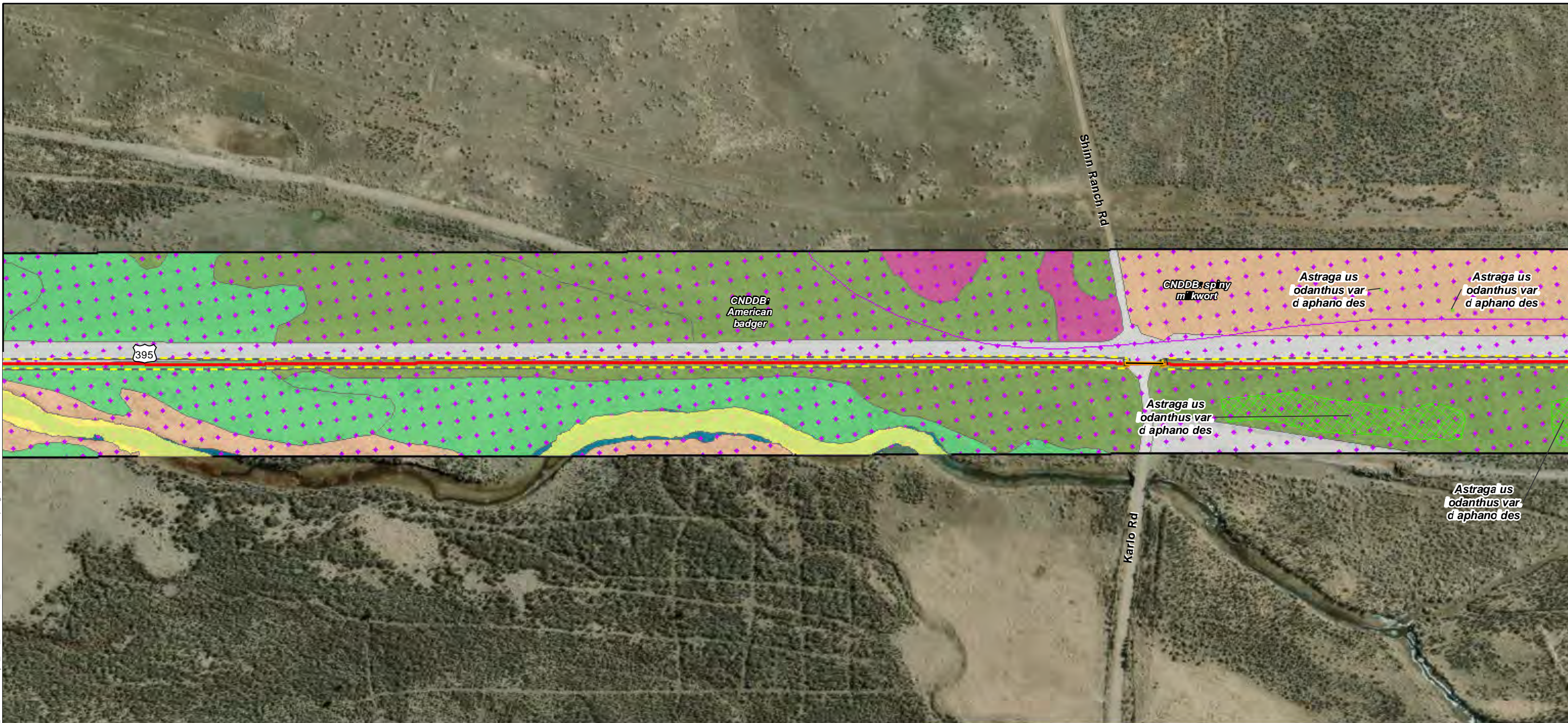
ECORP: N:\2020\2020-196.01 Zayo's Prineville to Reno\MAPS\biological_resources\Zayo_Bio_Resources_20220110.mxd (MAG)-mguidry, 1/14/2022



Map Features

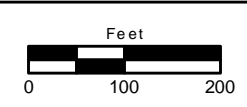
- | | | |
|------------------------|------------------------|------------|
| Bio Survey Boundary | <u>Other Waters *</u> | Sagebrush |
| Fiber Optic Line | Perennial Stream | Wet Meadow |
| Area of Direct Impact | CNDDB Occurrence | |
| Boring Location | <u>CWHR</u> | |
| Vault | Alkali Desert Scrub | |
| | Barren | |
| <u>Wetlands *</u> | Fresh Emergent Wetland | |
| Fresh Emergent Wetland | Montane Riparian | |
| Riparian Wetland | Perennial Grassland | |



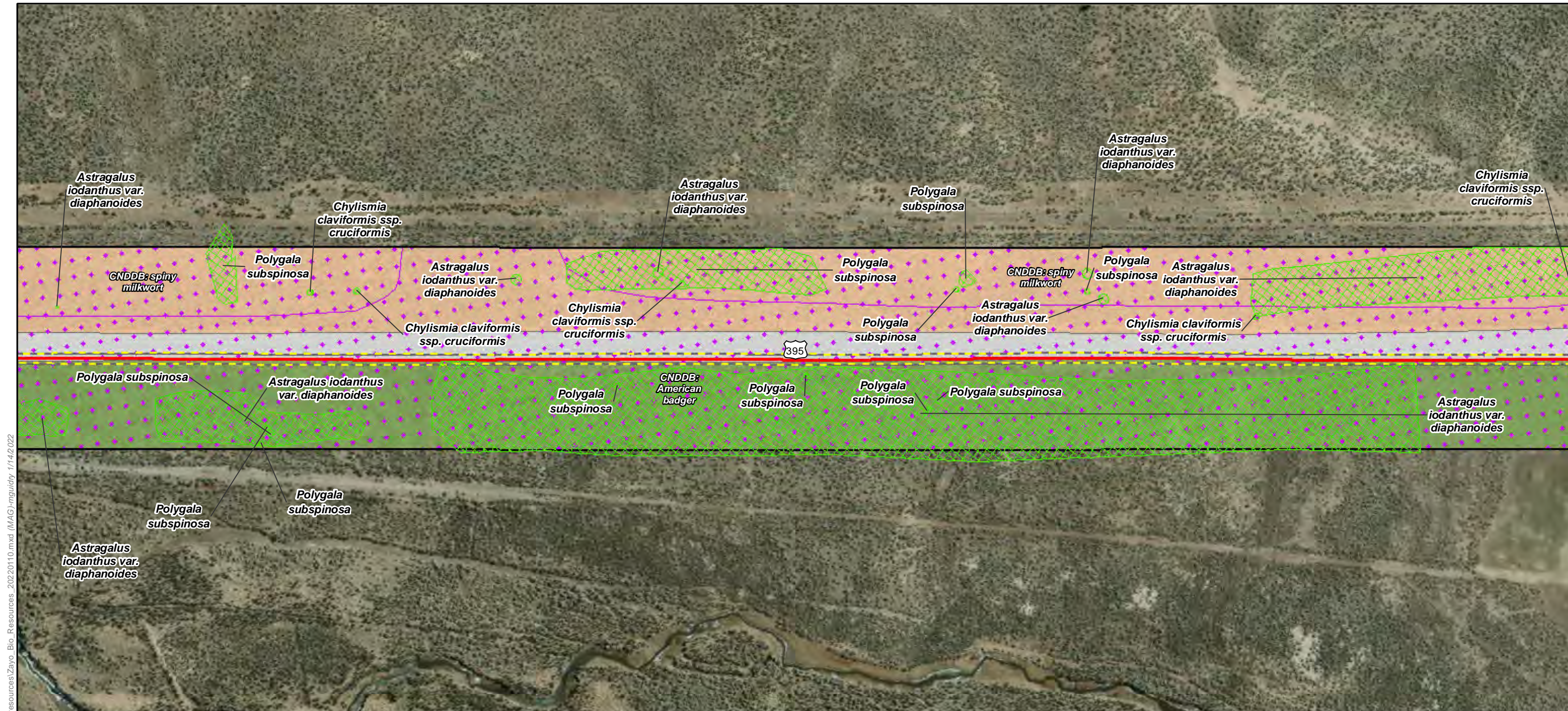


Map Features

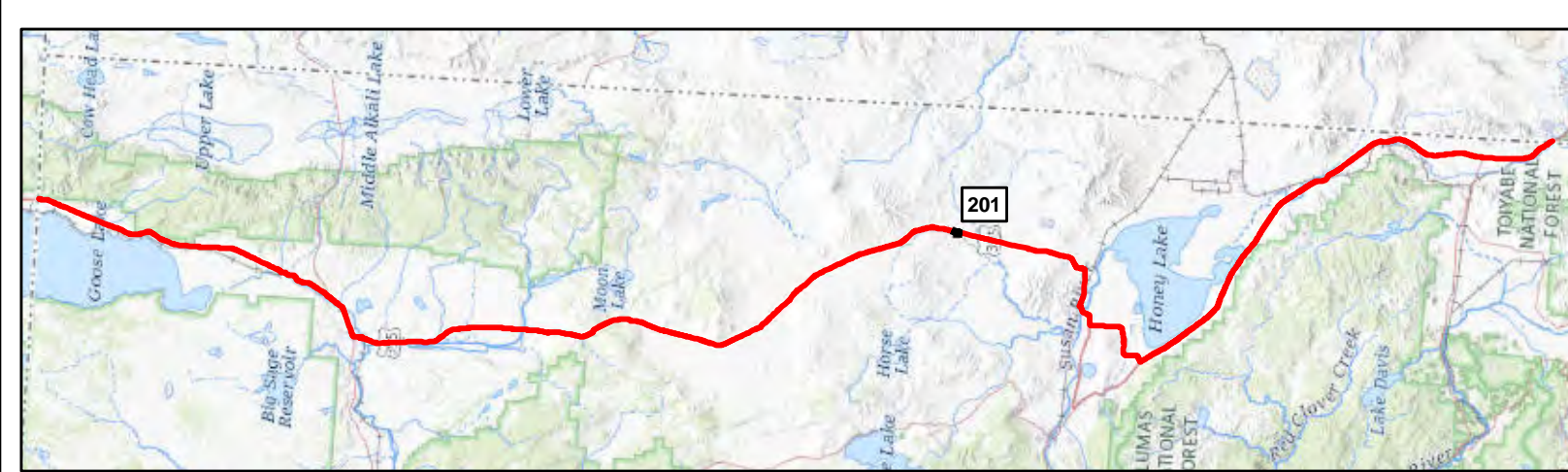
Bio Survey Boundary	Other Waters *	Sagebrush
Fiber Optic Line	Perennial Stream	Wet Meadow
Area of Direct Impact	CNDDB Occurrence	
Boring Location	CWHR	
Vault	Alkali Desert Scrub	
Rare Plant *	Annual Grassland	
Wetlands *	Barren	
Riparian Wetland	Montane Riparian	
	Perennial Grassland	



ECORP: N:\2020\2020-196.01 Zayo's Prineville to Reno\Fiber\Biological Resources\Zayo_Bio_Resources_20220110.mxd (MAG)-mguidry, 1/14/2022

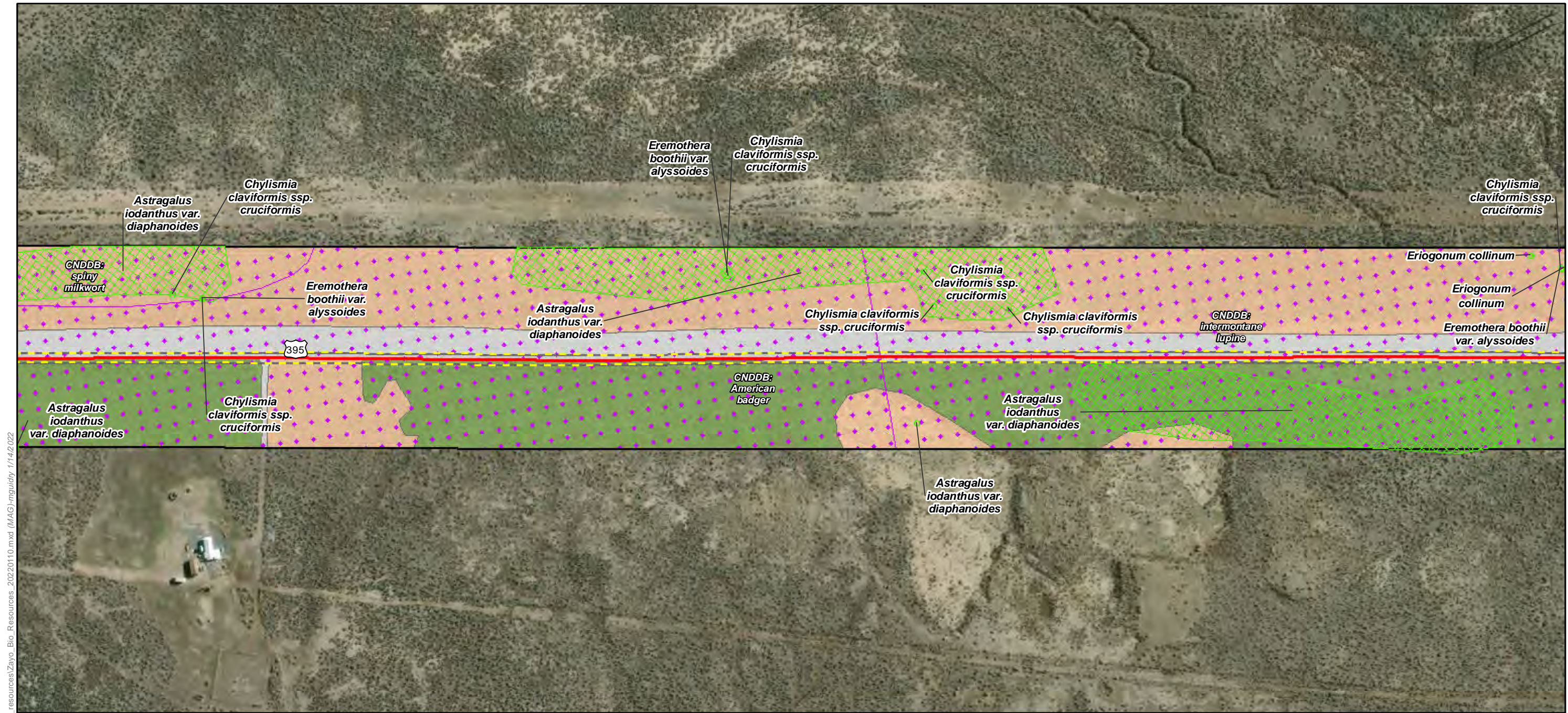


ECORP: N:\2020\2020-196.01 Zayo's Prineville to Reno\Fiber\BIOLOGICAL_RESOURCES\Zayo_Bio_Resources_20220110.mxd (MAG)mguidry, 1/14/2022



- Map Features**
- Bio Survey Boundary
 - Fiber Optic Line
 - Area of Direct Impact
 - Rare Plant *
 - CNDDB Occurrence
 - CWHR**
 - Alkali Desert Scrub
 - Barren
 - Sagebrush



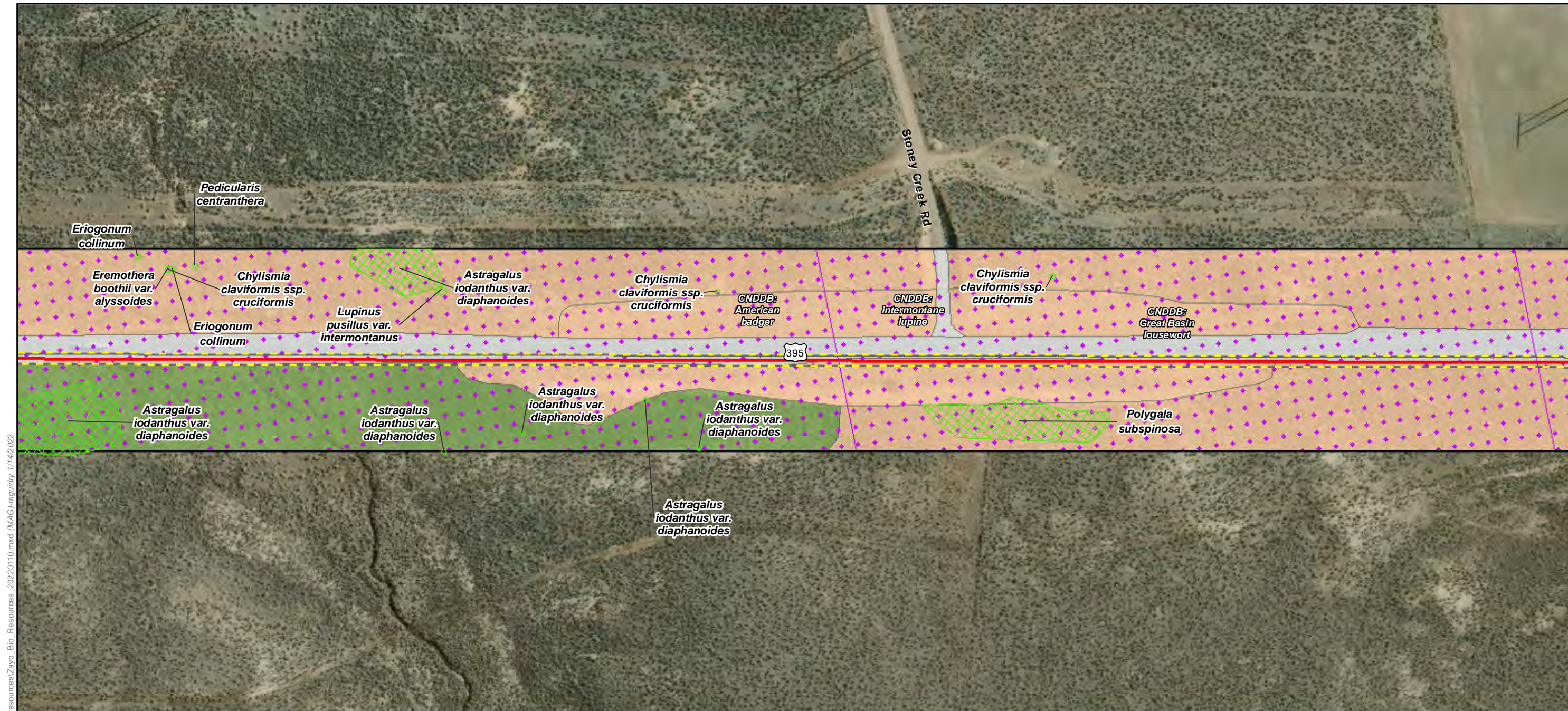


ECORP: N:\2020\2020-196.01 Zayo's Prineville to Reno\MAPS\biological_resources\Zayo_Bio_Resources_20220110.mxd (MAG)-mguidry, 1/14/2022



- Map Features**
- Bio Survey Boundary
 - Fiber Optic Line
 - Area of Direct Impact
 - Rare Plant *
 - CNDDB Occurrence
 - CWHR**
 - Alkali Desert Scrub
 - Barren
 - Sagebrush

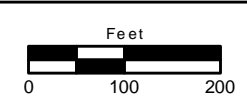


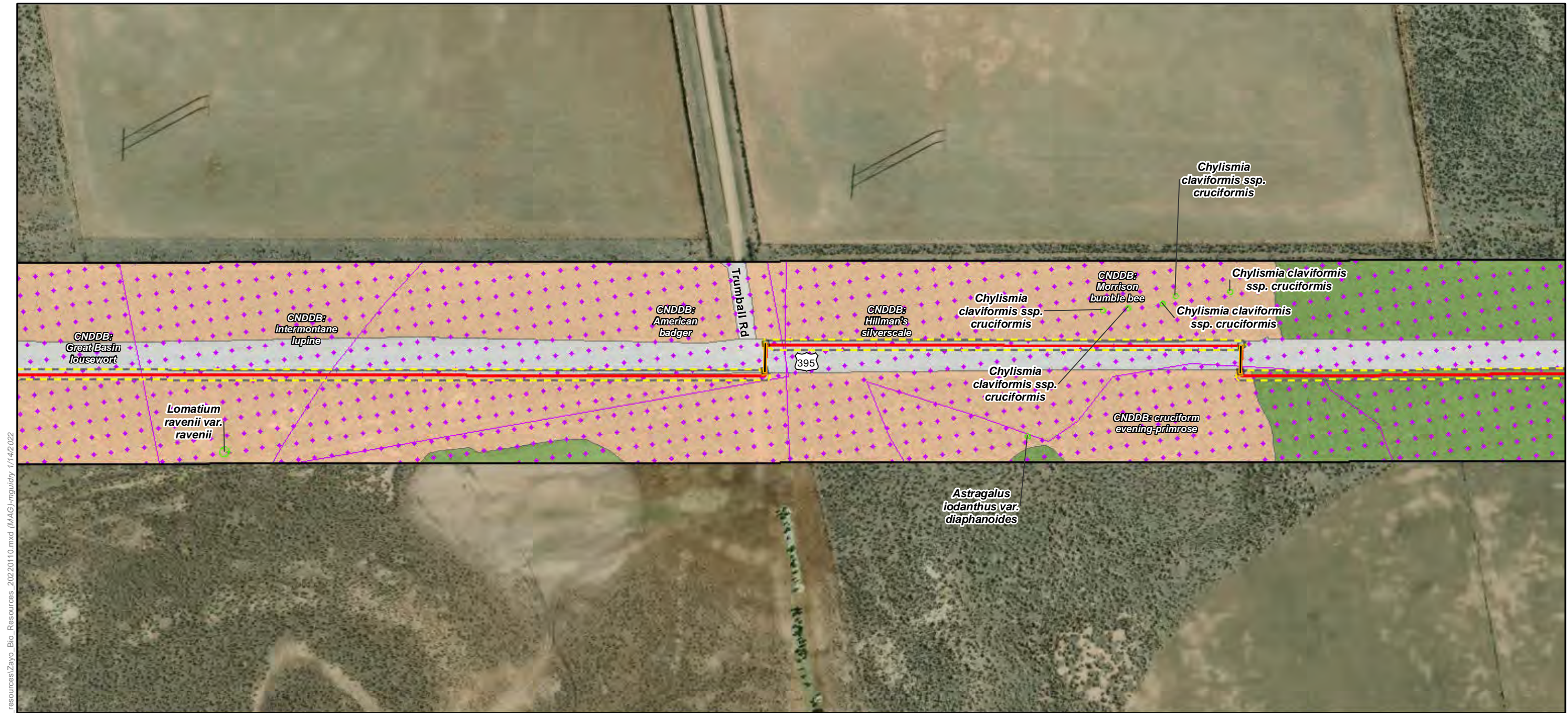


ECORP: N:\2020\2020-196.01 Zayo's Prineville to Reno\MAPS\biological_resources\Zayo_Bio_Resources_20220110.mxd (MAG)-mguidry, 1/14/2022

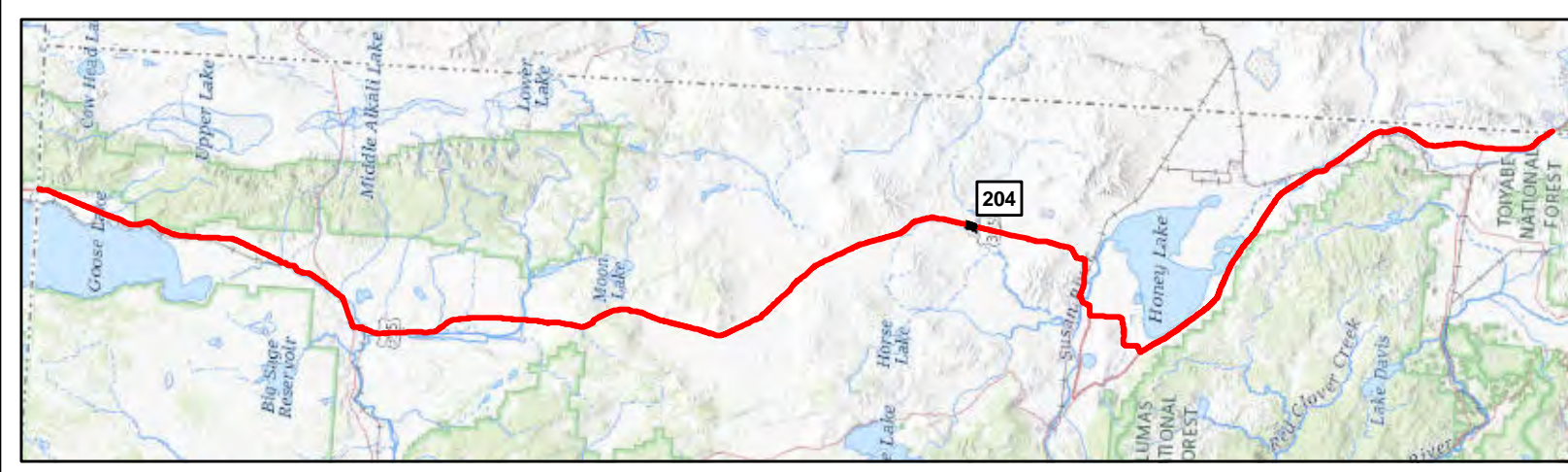


- Map Features**
- Bio Survey Boundary
 - Fiber Optic Line
 - Area of Direct Impact
 - Rare Plant *
 - CNDDB Occurrence
 - CWHR**
 - Alkali Desert Scrub
 - Barren
 - Sagebrush





ECORP: N:\2020\2020-196.01 Zayo's Prineville to Reno\MAPS\biological_resources\Zayo_Bio_Resources_20220110.mxd (MAG)-mguidry, 1/14/2022



Map Features

Bio Survey Boundary	Barren
Fiber Optic Line	Sagebrush
Area of Direct Impact	
Boring Location	
Vault	
Rare Plant *	
CNDDDB Occurrence	
CWHR	
Alkali Desert Scrub	





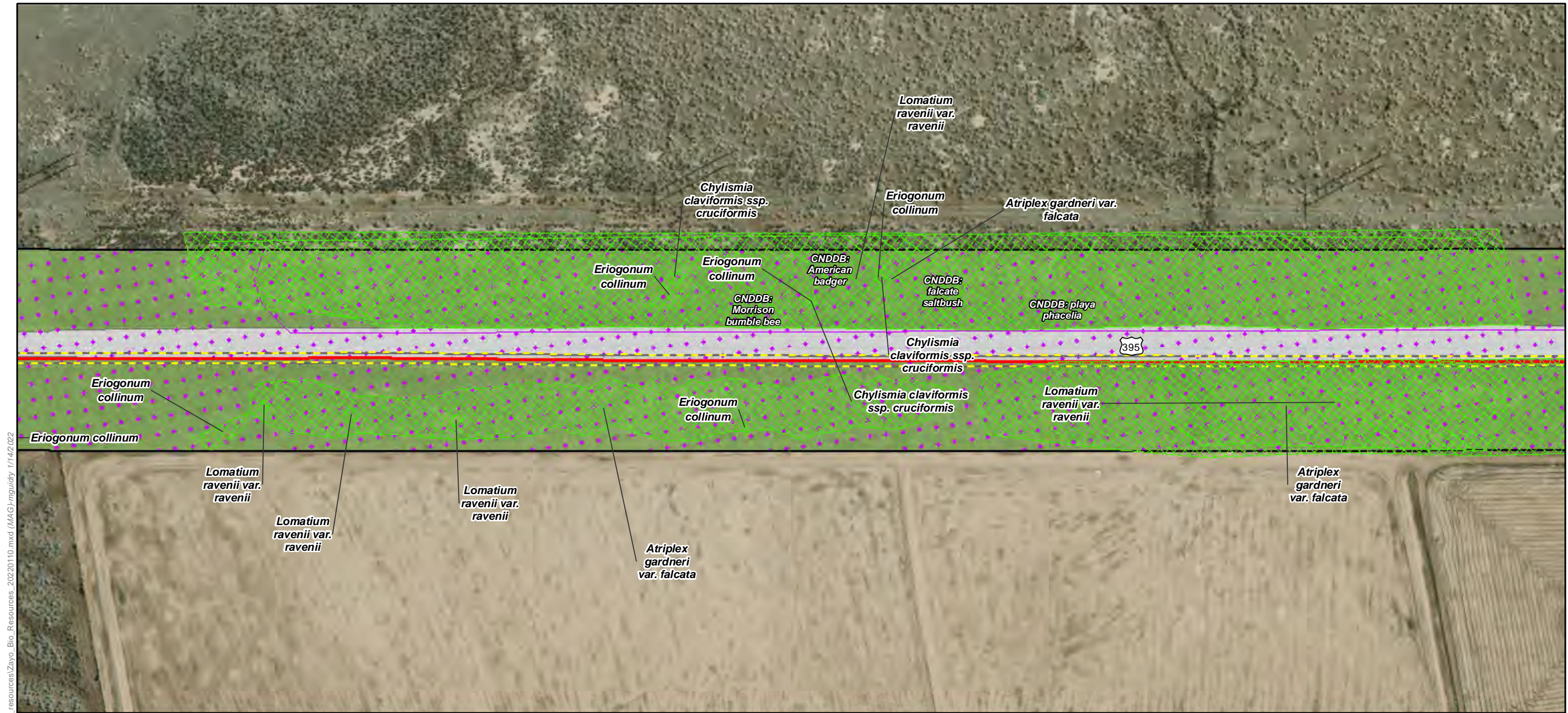
ECORP: N:\2020\2020-196.01 Zayo's Prineville to Reno\MAPS\biological_resources\Zayo_Bio_Resources_20220110.mxd (MAG)-mguidry_1/14/2022



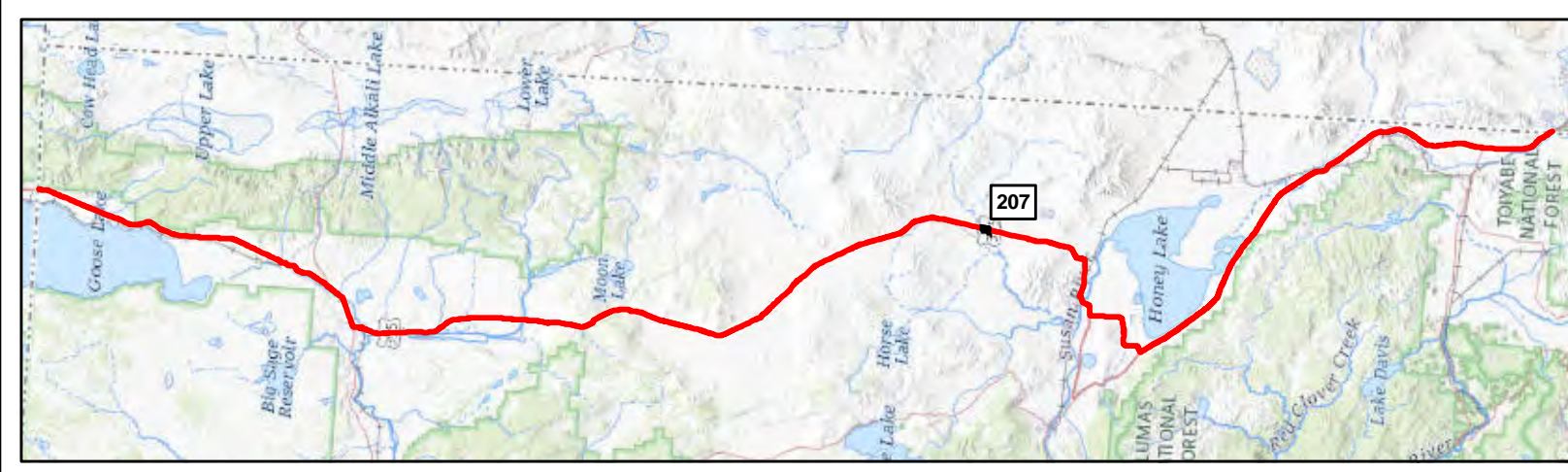
Map Features

- Bio Survey Boundary
- Fiber Optic Line
- Area of Direct Impact
- Boring Location
- Vault
- Rare Plant *
- CNDDB Occurrence
- CWHR**
- Alkali Desert Scrub
- Barren





ECORP: N:\2020\2020-196.01 Zayo's Prineville to Reno\MAPS\biological_resources\Zayo_Bio_Resources_20220110.mxd (MAG)-mguidry, 1/14/2022



- Map Features**
- Bio Survey Boundary
 - Fiber Optic Line
 - Area of Direct Impact
 - Rare Plant *
 - CNDDB Occurrence
 - CWHR**
 - Alkali Desert Scrub
 - Barren





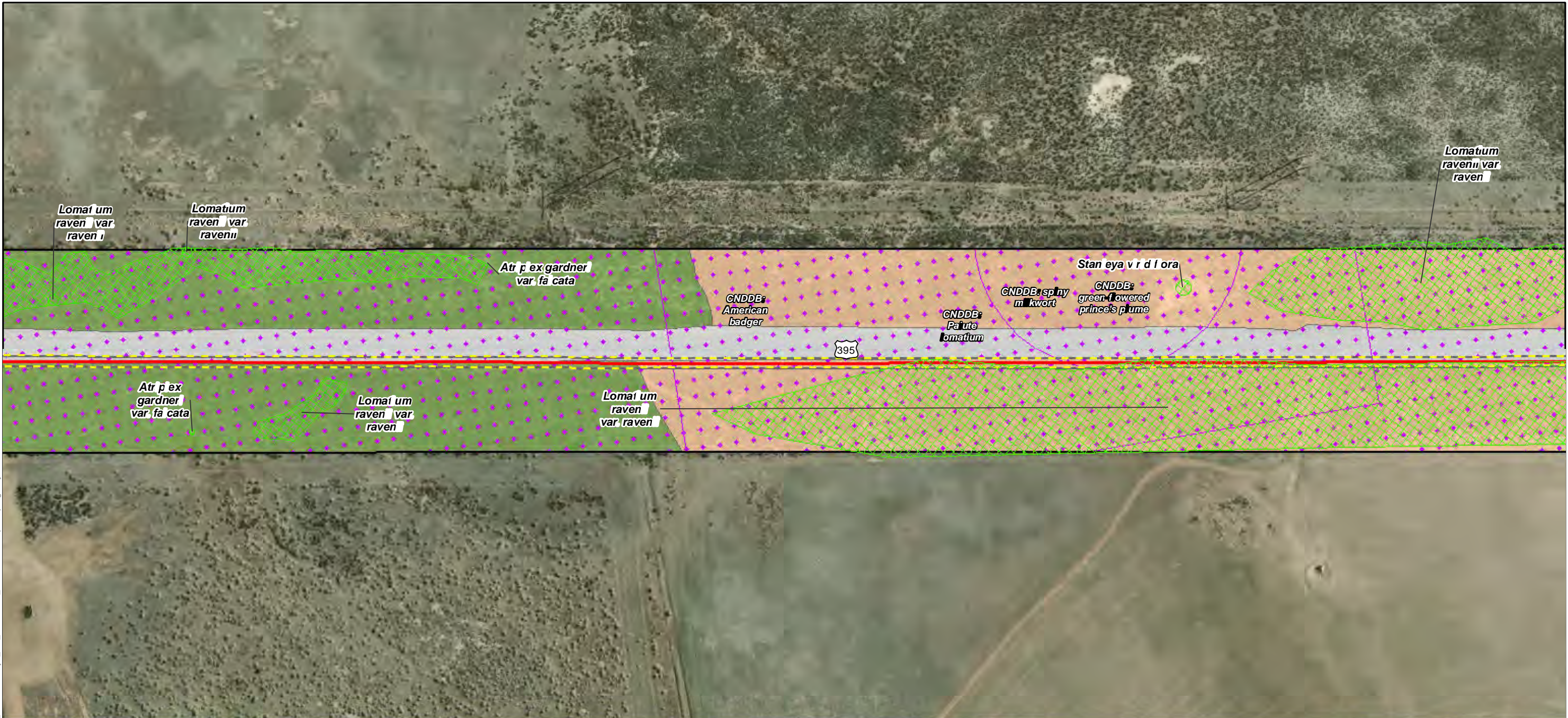
ECORP: N:\2020\2020-196.01 Zayo's Prineville to Reno\MAPS\biological_resources\Zayo_Bio_Resources_20220110.mxd (MAG)-mguidry, 1/14/2022



Map Features

- Bio Survey Boundary
- Fiber Optic Line
- Area of Direct Impact
- Rare Plant *
- CNDDB Occurrence
- CWHR**
- Alkali Desert Scrub
- Barren



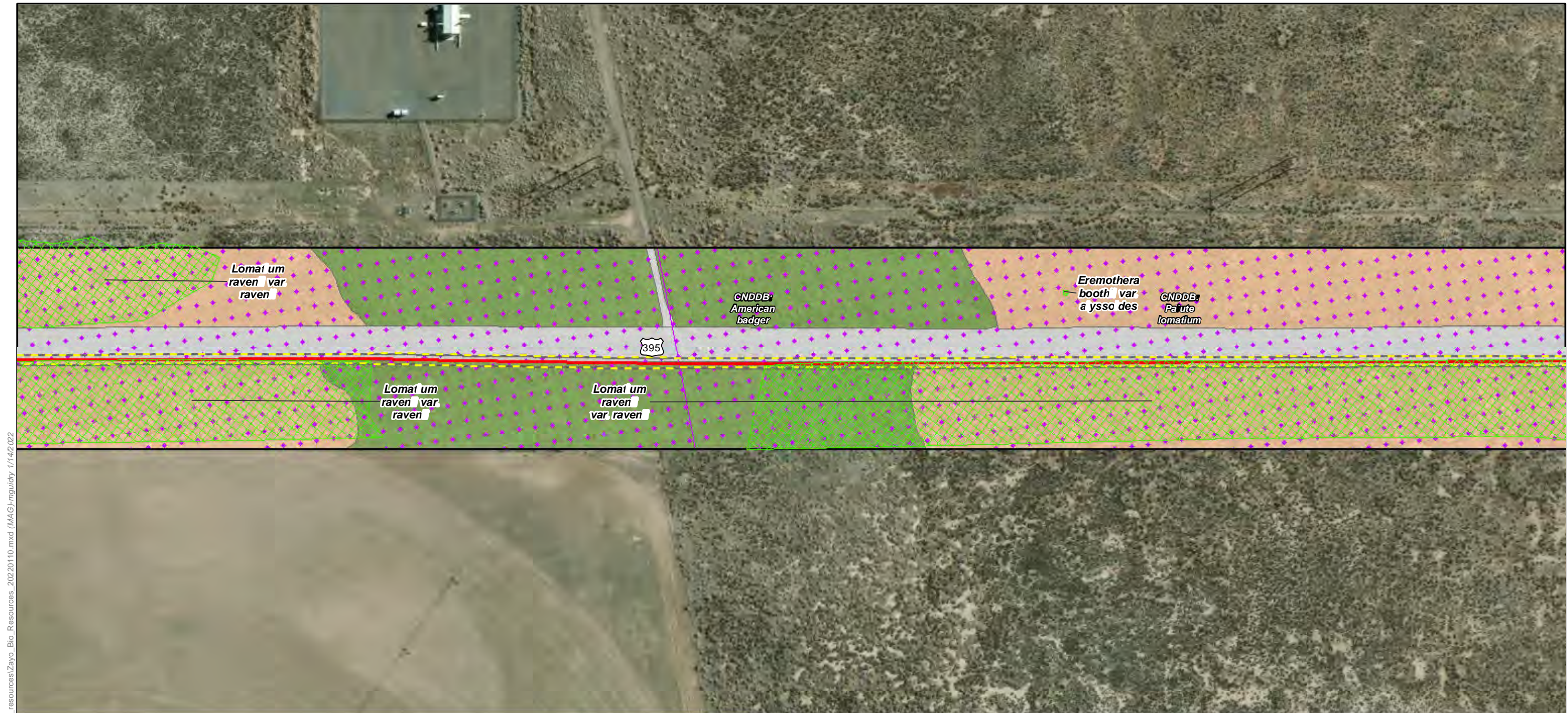


ECORP: N:\2020\2020-196.01 Zayo's Prineville to Reno\MAPS\biological_resources\Zayo_Bio_Resources_20220110.mxd (MAG)-mguidry, 1/14/2022

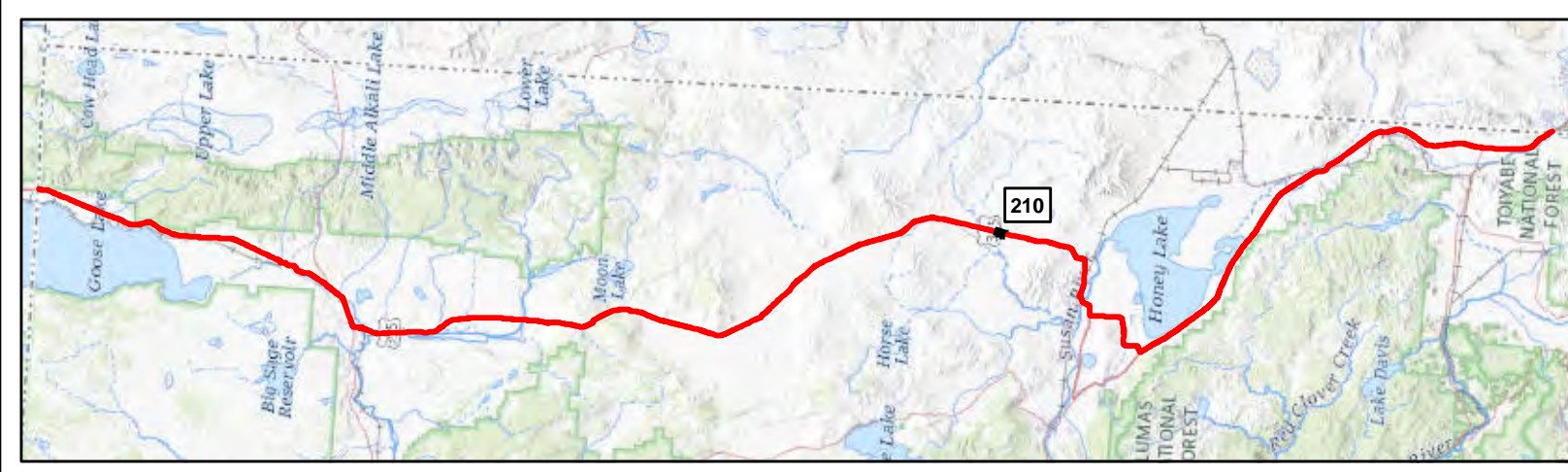


- Map Features**
- Bio Survey Boundary
 - Fiber Optic Line
 - Area of Direct Impact
 - Rare Plant *
 - ♦ CNDDB Occurrence
 - CWHR**
 - Alkali Desert Scrub
 - Barren
 - Sagebrush






ECORP: N:\2020\2020-196.01 Zayo's Prineville to Reno\MAPS\biological_resources\Zayo_Bio_Resources_20220110.mxd (MAG)-mguidry, 1/14/2022



- Map Features**
- Bio Survey Boundary
 - Fiber Optic Line
 - Area of Direct Impact
 - Rare Plant *
 - CNDDDB Occurrence
 - CWHR**
 - Alkali Desert Scrub
 - Barren
 - Sagebrush

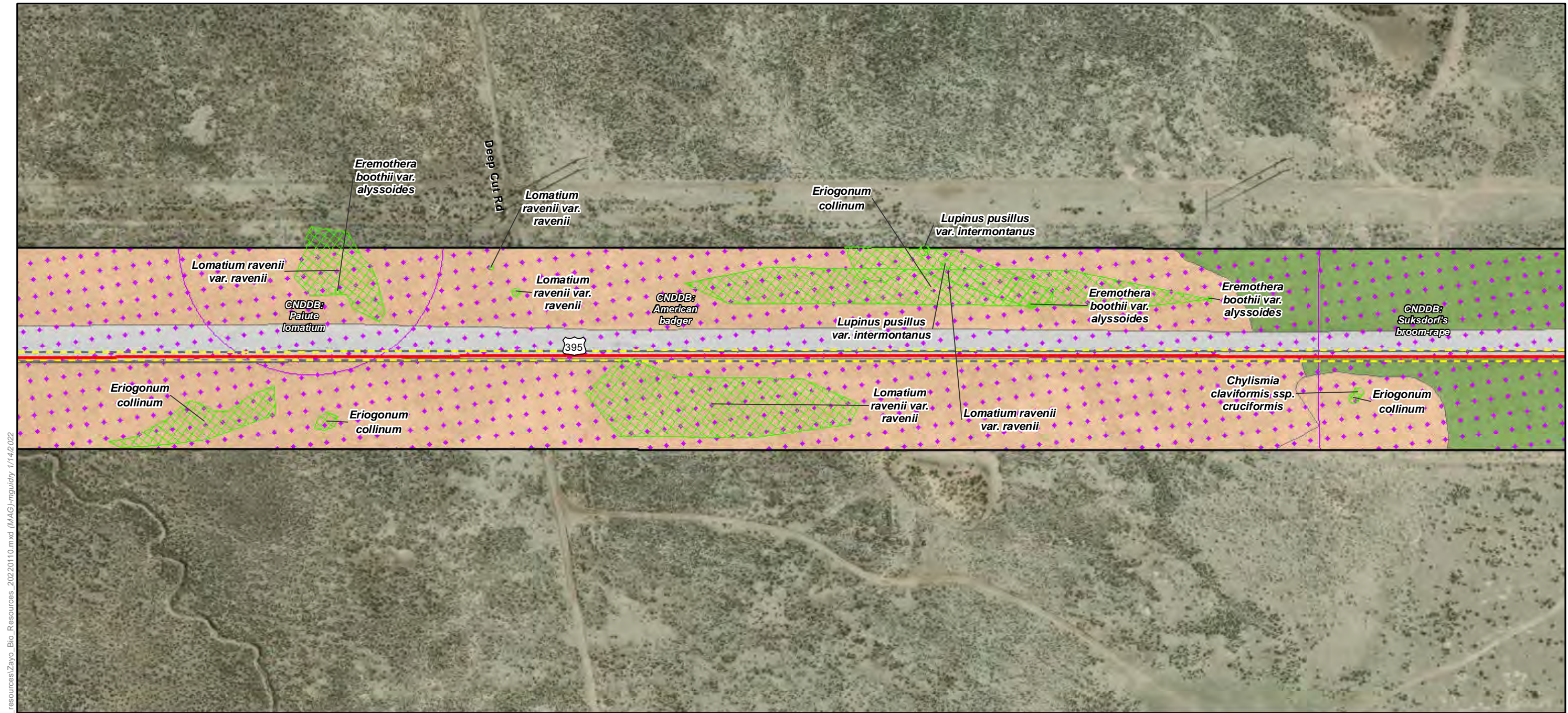


ECORP: N:\2020\2020-196.01 Zayo's Prineville to Reno\MAPS\biological_resources\Zayo_Bio_Resources_20220110.mxd (MAG)-mguidry, 1/14/2022

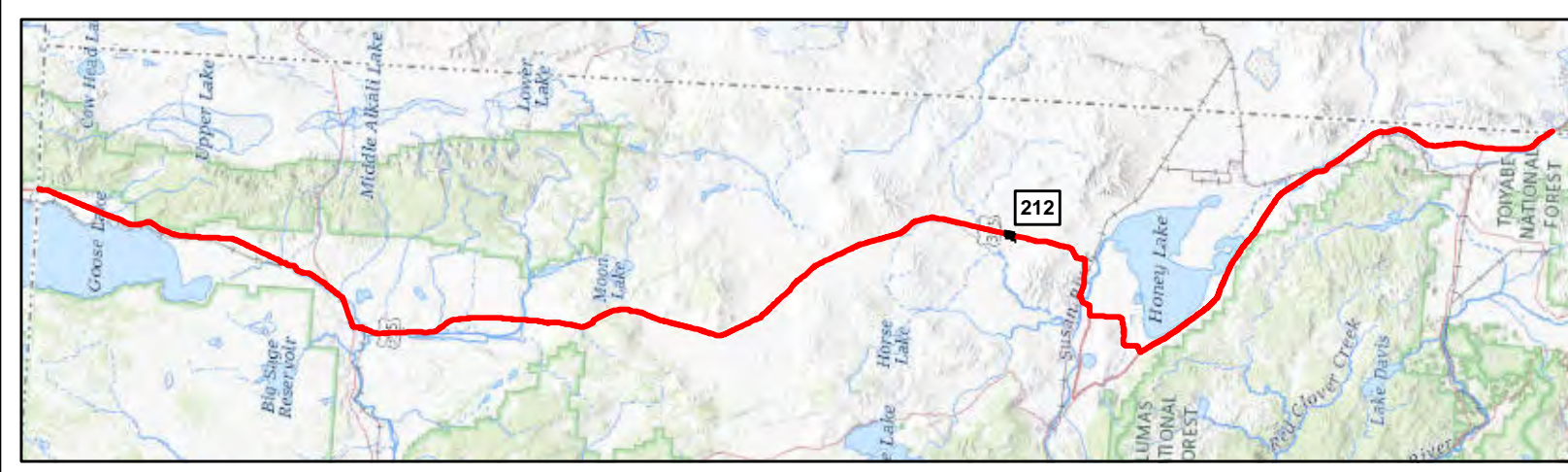


- Map Features**
- Bio Survey Boundary
 - Fiber Optic Line
 - Area of Direct Impact
 - Rare Plant *
 - CNDDB Occurrence
 - CWHR**
 - Barren
 - Sagebrush



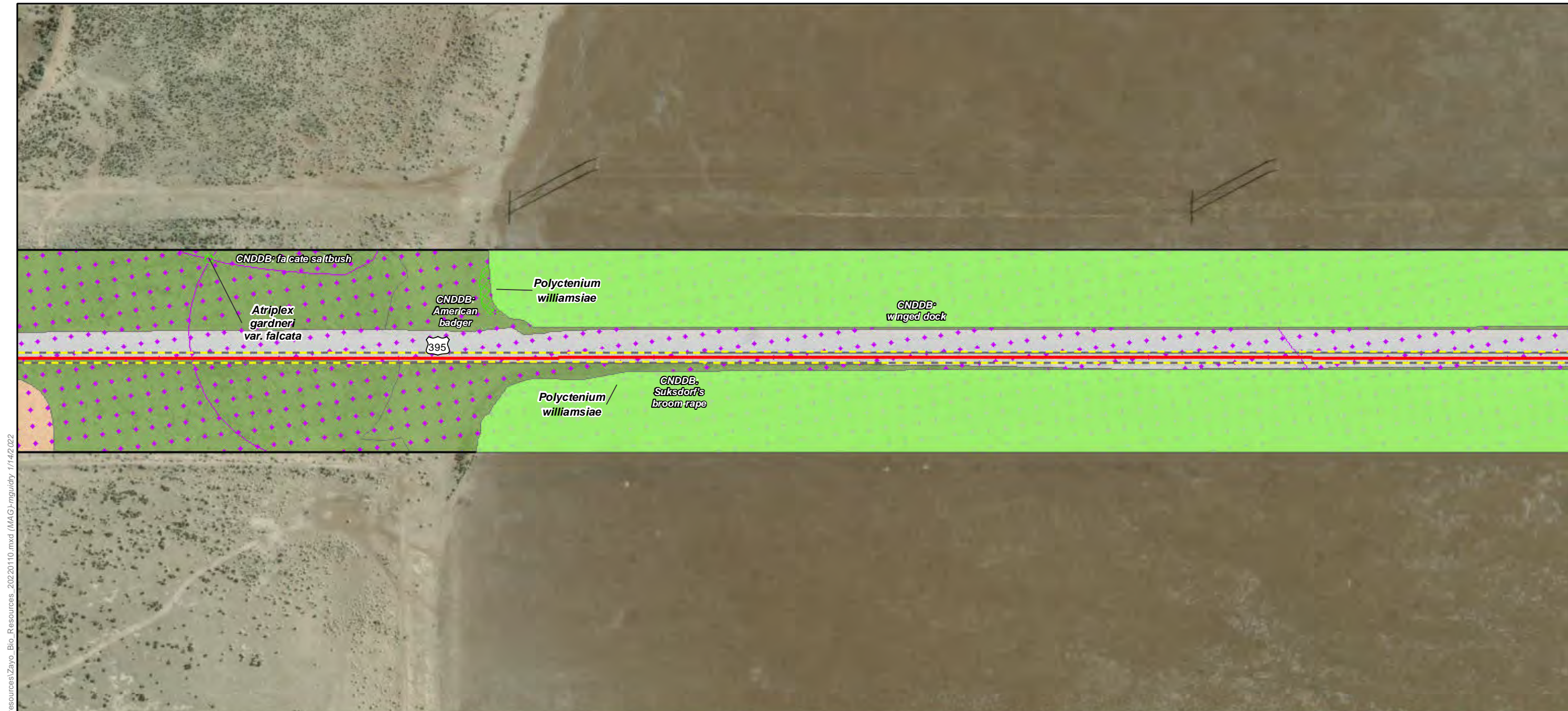


ECORP: N:\2020\2020-196.01 Zayo's Prineville to Reno\MAPS\biological_resources\Zayo_Bio_Resources_20220110.mxd (MAG)mguidry, 1/14/2022



- Map Features**
- Bio Survey Boundary
 - Fiber Optic Line
 - Area of Direct Impact
 - Rare Plant *
 - CNDDDB Occurrence
 - CWHR**
 - Alkali Desert Scrub
 - Barren
 - Sagebrush





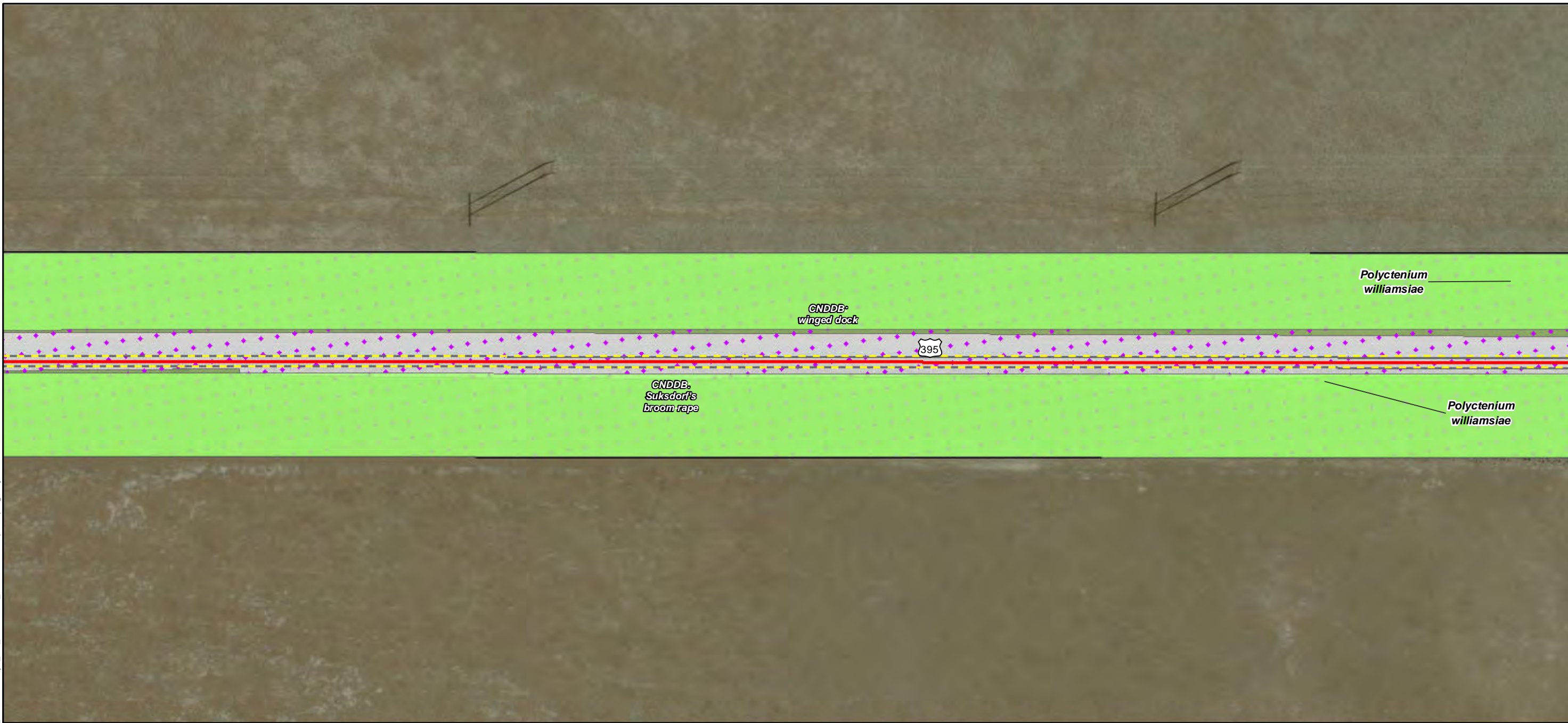
ECORP: N:\2020\2020-196.01 Zayo's Prineville to Reno\MAPS\biological_resources\Zayo_Bio_Resources_20220110.mxd (MAG)-mgulidny, 1/14/2022



- Map Features**
- Bio Survey Boundary
 - Fiber Optic Line
 - Area of Direct Impact
 - Rare Plant *
 - Wetlands ***
 - Seasonal Wetland
 - CNDDDB Occurrence
 - CWHR**
 - Alkali Desert Scrub
 - Barren
 - Sagebrush



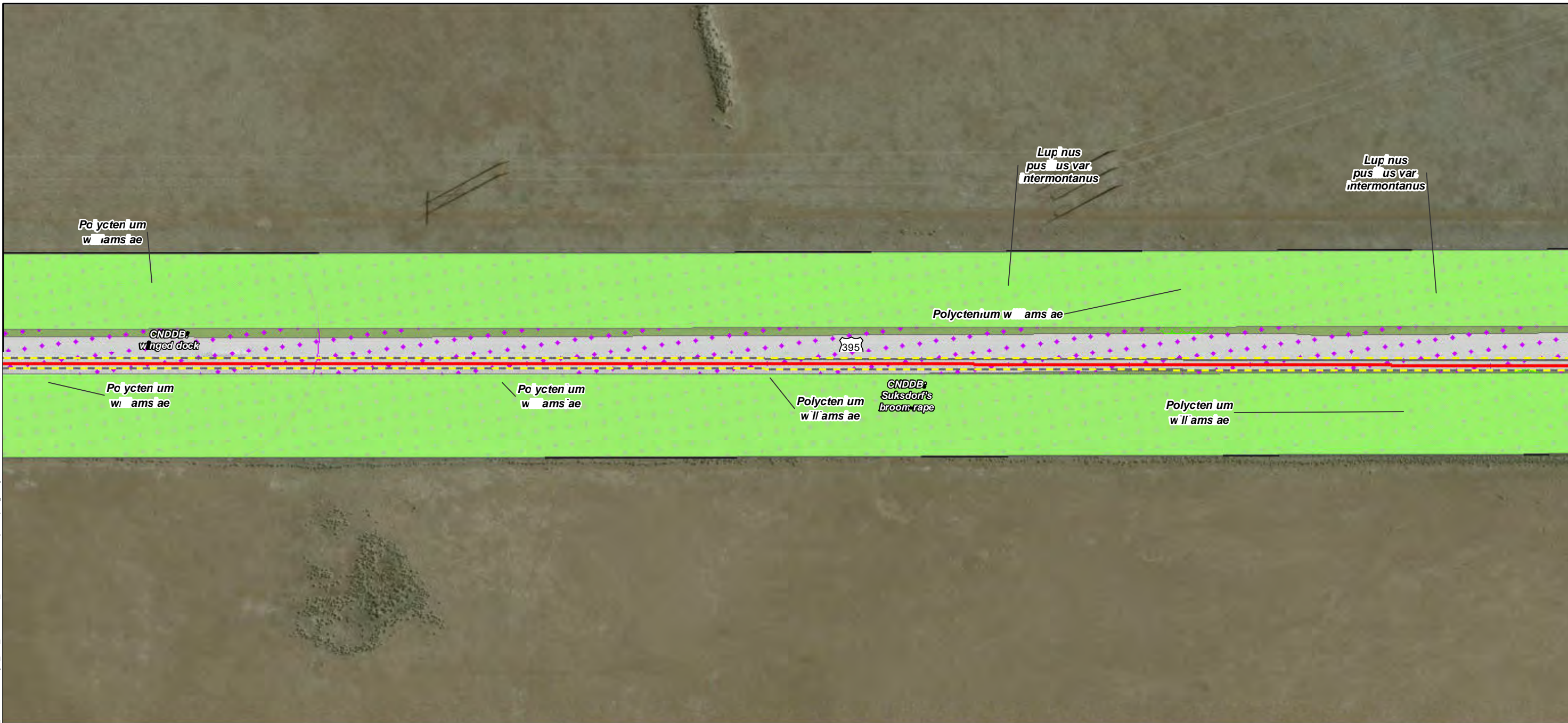
ECORP: N:\2020\2020-196.01 Zayo's Prineville to Reno\MAPS\biological_resources\Zayo_Bio_Resources_20220110.mxd (MAG)\mguidry_1/14/2022



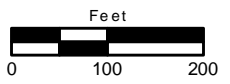
- Map Features**
- Bio Survey Boundary
 - Fiber Optic Line
 - Area of Direct Impact
 - Rare Plant *
 - Wetlands ***
 - Seasonal Wetland
 - CNDDB Occurrence
 - CWHR**
 - Alkali Desert Scrub
 - Barren

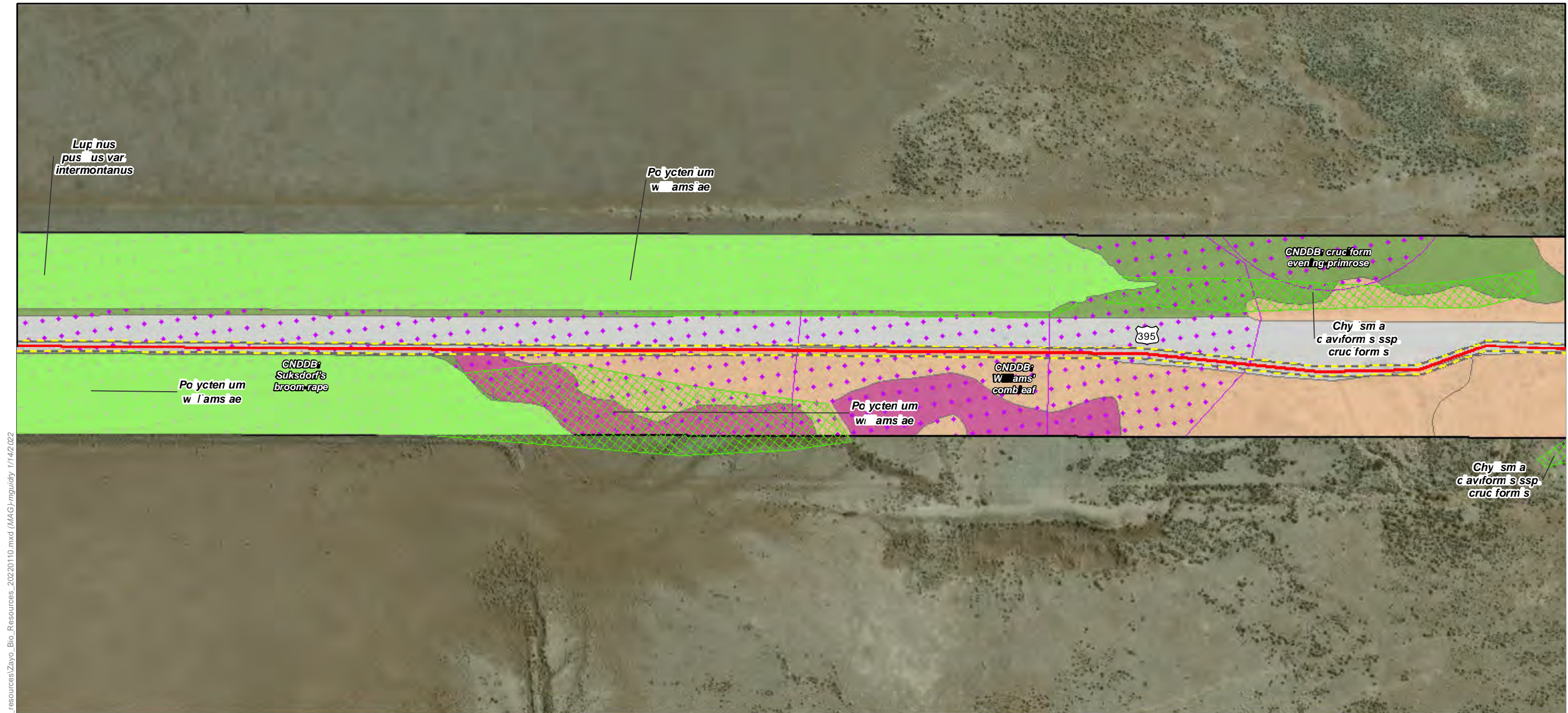


ECORP: N:\2020\2020-196.01 Zayo's Prineville to Reno\Fiber\BIOLOGICAL_RESOURCES\Zayo_Bio_Resources_20220110.mxd (MAG)-mgulidhy, 1/14/2022



- Map Features**
- Bio Survey Boundary
 - Fiber Optic Line
 - Area of Direct Impact
 - Rare Plant *
 - Wetlands ***
 - Seasonal Wetland
 - CNDDB Occurrence
 - CWHR**
 - Alkali Desert Scrub
 - Barren



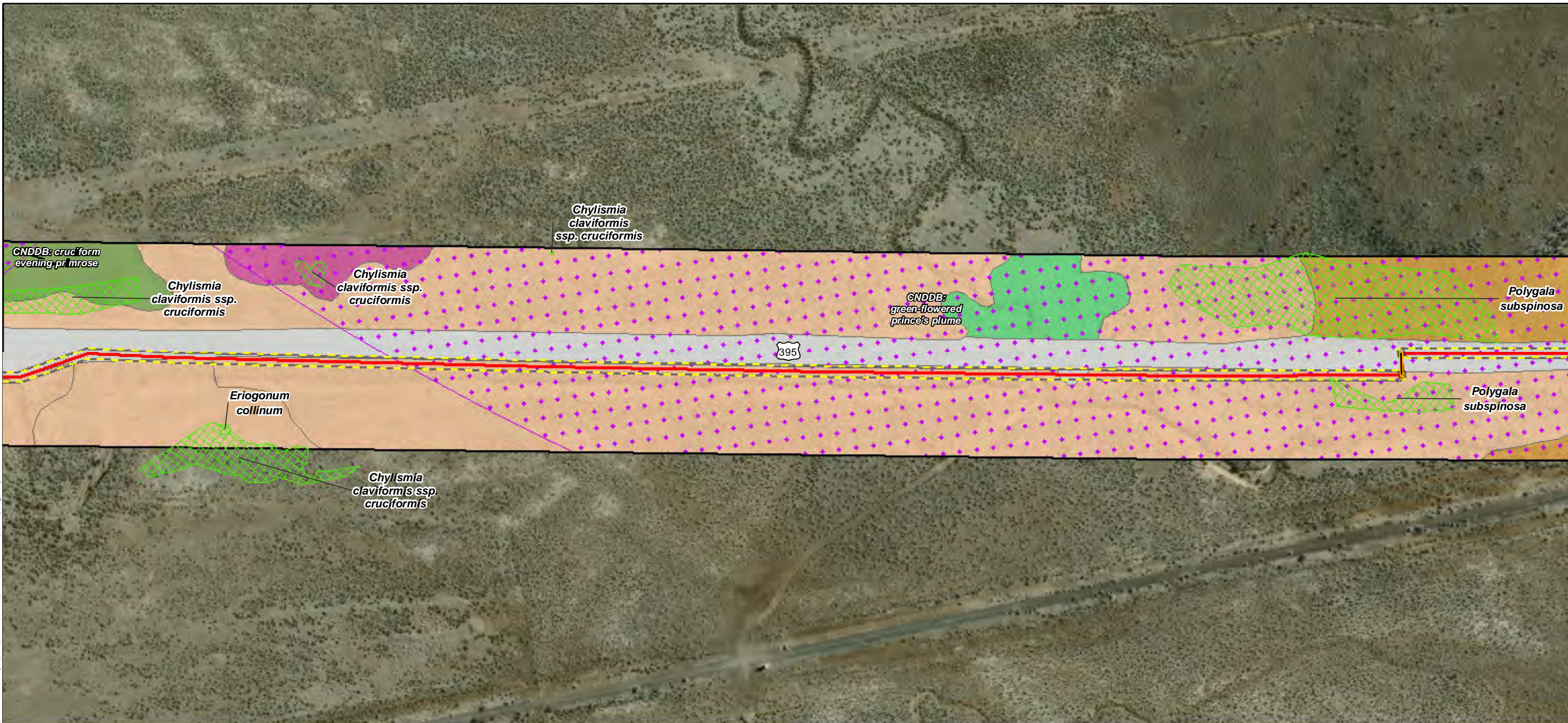


ECORP: N:\2020\2020-196.01 Zayo's Prineville to Reno\MAPS\biological_resources\Zayo_Bio_Resources_20220110.mxd (MAG)-mguidry, 1/14/2022



- Map Features**
- Bio Survey Boundary
 - Fiber Optic Line
 - Area of Direct Impact
 - Rare Plant *
 - Wetlands ***
 - Seasonal Wetland
 - CNDDB Occurrence
 - CWHR**
 - Alkali Desert Scrub
 - Annual Grassland
 - Barren
 - Sagebrush





ECORP: N:\2020\2020-196.01 Zayo's Prineville to Reno\MAPS\biological_resources\Zayo_Bio_Resources_20220110.mxd (MAG)-mguidry, 1/14/2022




Map Features

Bio Survey Boundary	Annual Grassland
Fiber Optic Line	Barren
Area of Direct Impact	Bitterbrush
Boring Location	Perennial Grassland
Vault	Sagebrush
Rare Plant *	
CNDDB Occurrence	
CWHR	
Alkali Desert Scrub	



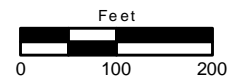
ECORP: N:\2020\2020-196.01 Zayo's Prineville to Reno\MAPS\biological_resources\Zayo_Bio_Resources_20220110.mxd (MAG)mguidry, 1/14/2022

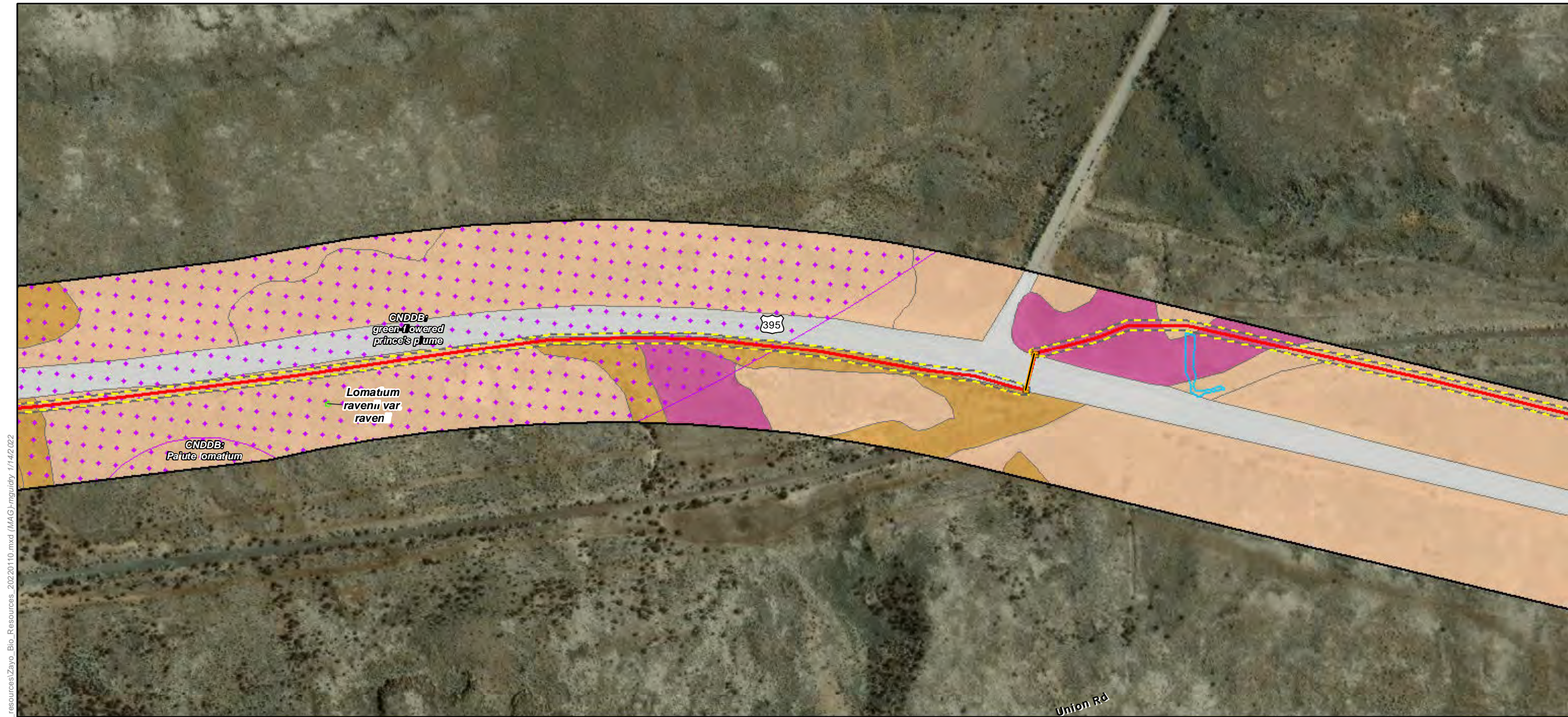


Map Features

- Bio Survey Boundary
- Fiber Optic Line
- Area of Direct Impact
- Boring Location
- Vault
- Rare Plant *
- CNDDB Occurrence
- CWHR**
- Bitterbrush
- Sagebrush
- Barren

Map Date: 1/14/2022; * Source: Stantec Surveys (Stantec 2020)



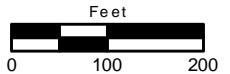



ECORP: N:\2020\2020-196.01 Zayo's Prineville to Reno\MAPS\biological_resources\Zayo_Bio_Resources_20220110.mxd (MAG)\mguidry_1/14/2022



Map Features

- Bio Survey Boundary
 - Fiber Optic Line
 - Area of Direct Impact
 - Boring Location
 - Vault
 - Rare Plant *
 - Ephemeral Stream
 - CNDDB Occurrence
- CWHR**
- Annual Grassland
 - Barren
 - Bitterbrush
 - Sagebrush





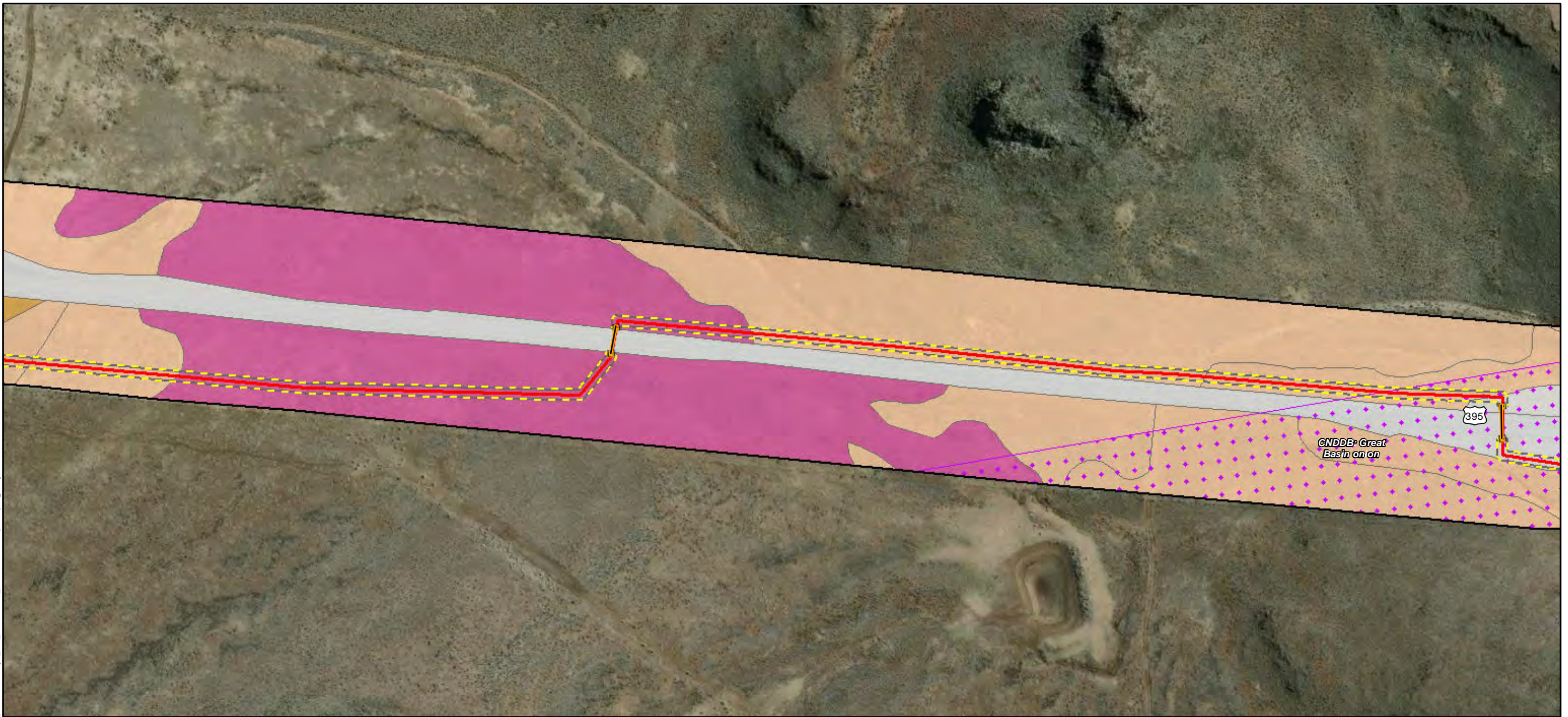
ECORP: N:\2020\2020-196.01 Zayo's Prineville to Reno\MAPS\biological_resources\Zayo_Bio_Resources_20220110.mxd (MAG)-mguidry, 1/14/2022



- Map Features**
- Bio Survey Boundary
 - Fiber Optic Line
 - Area of Direct Impact
 - CNDDB Occurrence
 - CWHR**
 - Annual Grassland
 - Barren
 - Bitterbrush
 - Sagebrush



ECORP: N:\2020\2020-196.01 Zayo's Prineville to Reno\Fiber\resources\Zayo_Bio_Resources_20220110.mxd (MAG)mguidry, 1/14/2022

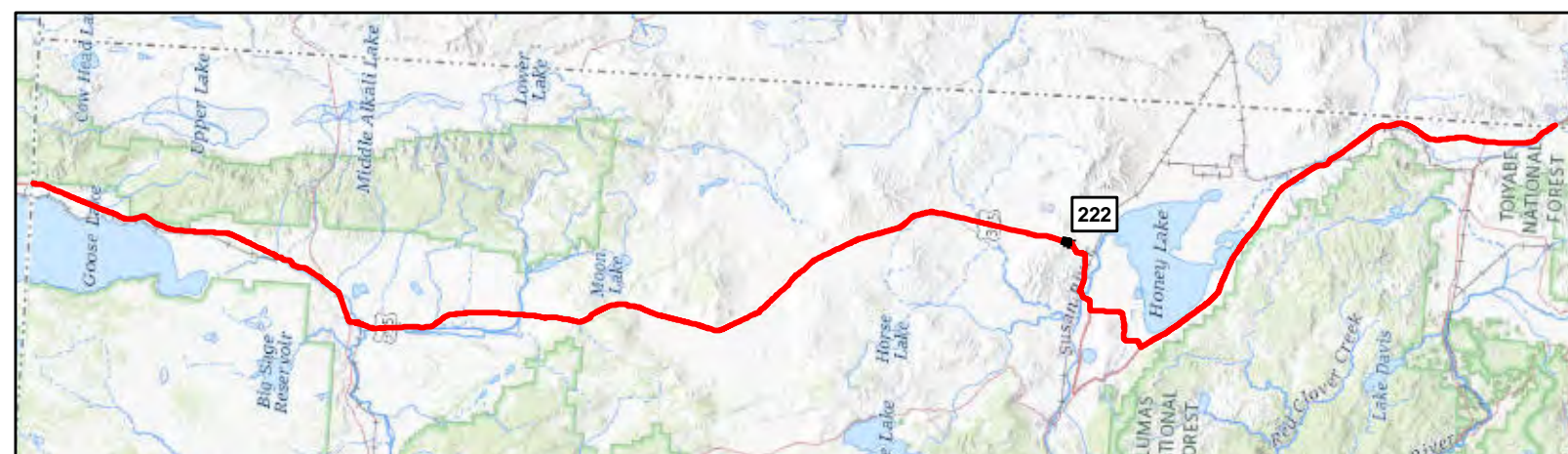
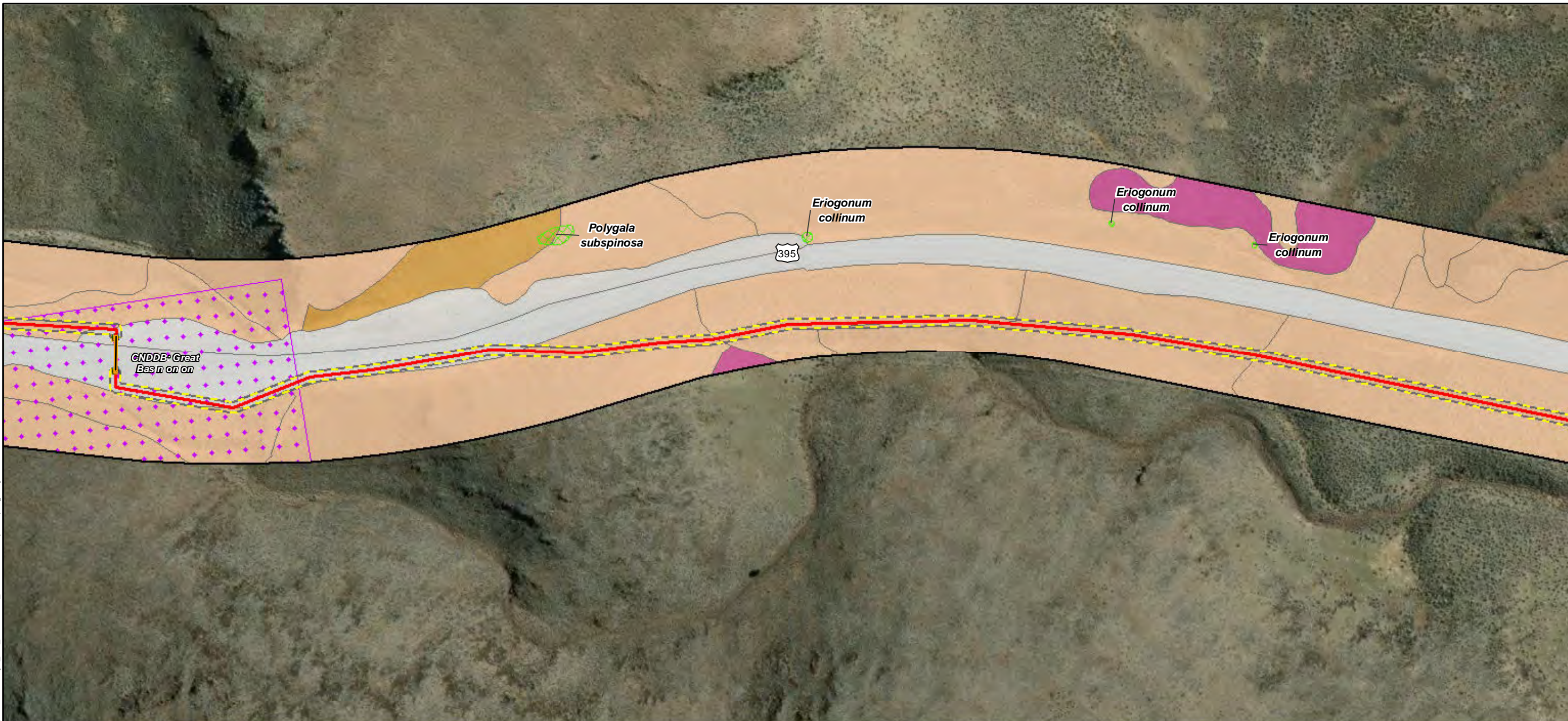


Map Features

- Bio Survey Boundary
- Fiber Optic Line
- Area of Direct Impact
- Boring Location
- Vault
- CNDDB Occurrence
- CWHR**
- Annual Grassland
- Barren
- Bitterbrush
- Sagebrush



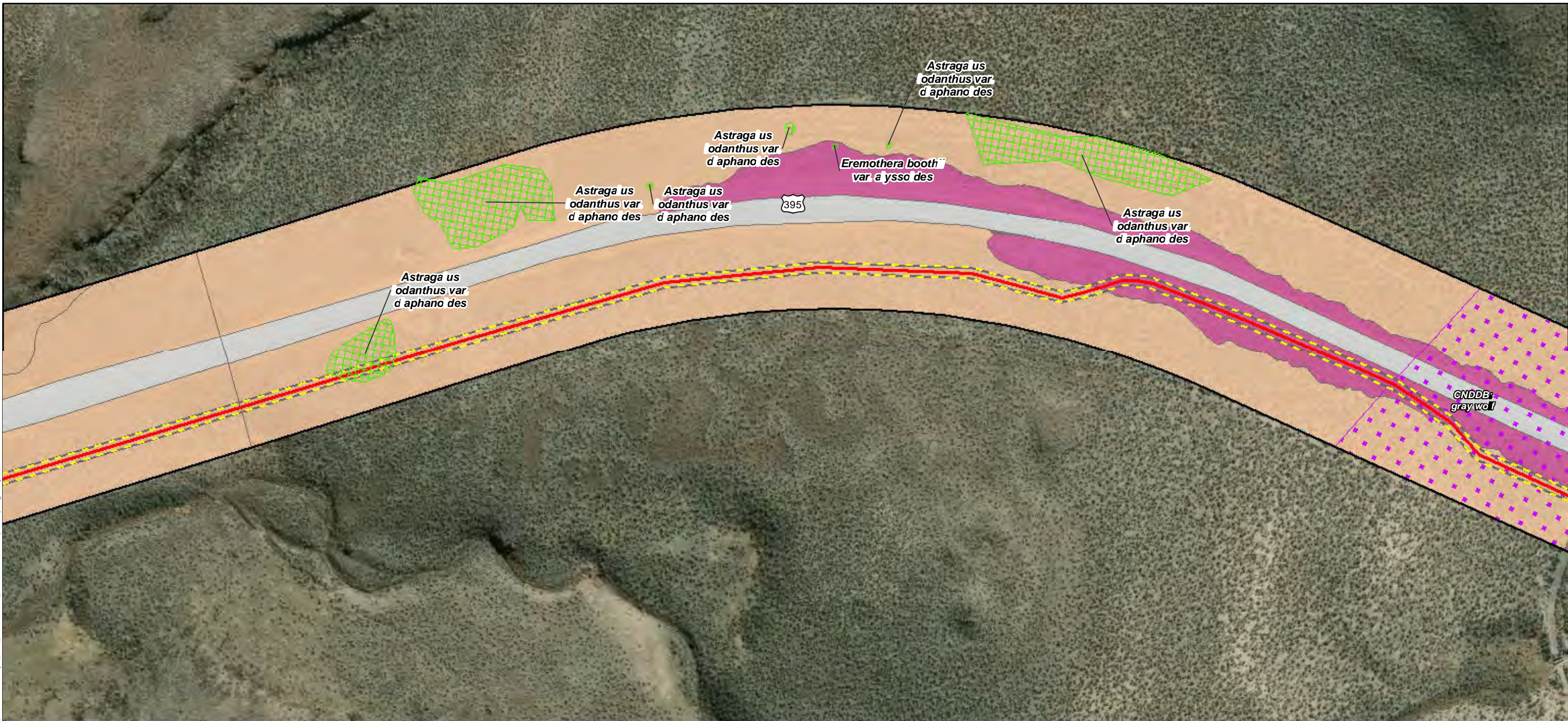
ECORP: N:\2020\2020-196.01 Zayo's Prineville to Reno\MAPS\biological_resources\Zayo_Bio_Resources_20220110.mxd (MAG)-mguidry, 1/14/2022



Map Features

- Bio Survey Boundary
- Fiber Optic Line
- Area of Direct Impact
- Boring Location
- Vault
- Rare Plant *
- CNDDDB Occurrence
- CWHR**
- Annual Grassland
- Barren
- Bitterbrush
- Sagebrush

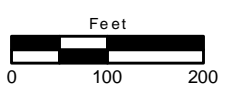




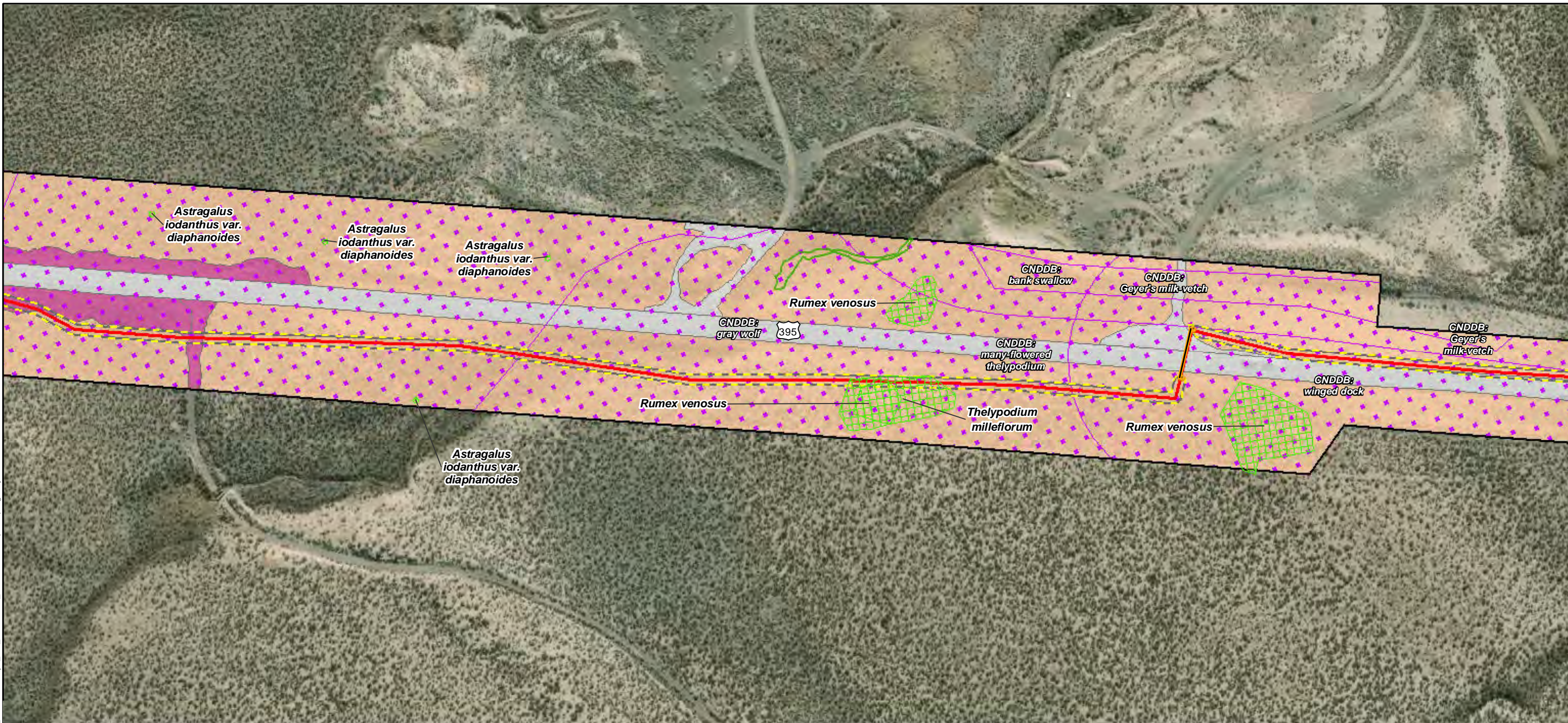
ECORP: N:\2020\2020-196.01 Zayo's Prineville to Reno\MAPS\biological_resources\Zayo_Bio_Resources_20220110.mxd (MAG)-mguidry_1/14/2022



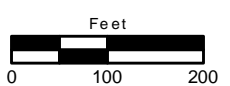
- Map Features**
- Bio Survey Boundary
 - Fiber Optic Line
 - Area of Direct Impact
 - Rare Plant *
 - CNDDB Occurrence
 - CWHR**
 - Annual Grassland
 - Barren
 - Sagebrush

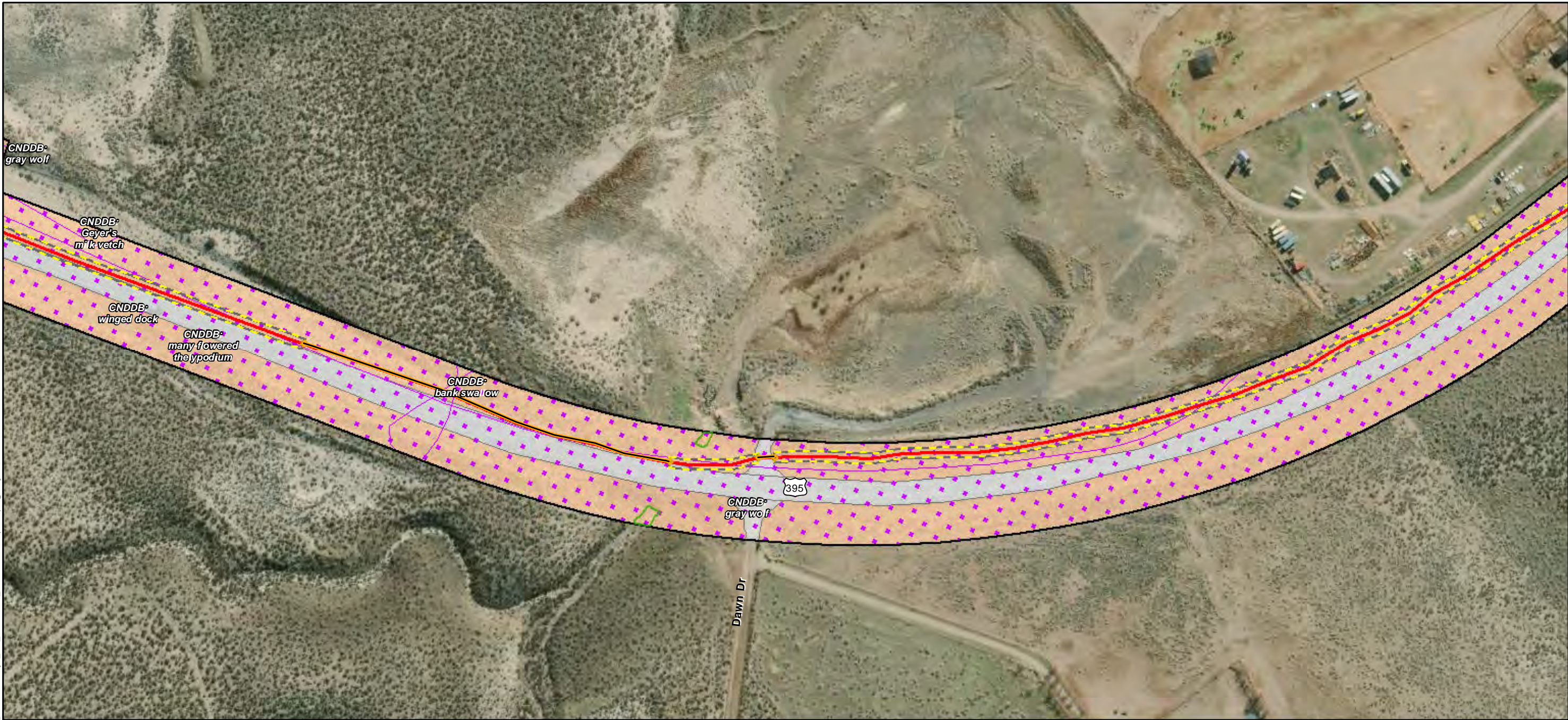


ECORP: N:\2020\2020-196.01 Zayo's Prineville to Reno\MAPS\biological_resources\Zayo_Bio_Resources_20220110.mxd (MAG)-mguidry, 1/14/2022



- Map Features**
- Bio Survey Boundary
 - Fiber Optic Line
 - Area of Direct Impact
 - Boring Location
 - Vault
 - Rare Plant *
 - Intermittent Stream
 - CNDDB Occurrence
 - Annual Grassland
 - Barren
 - Sagebrush



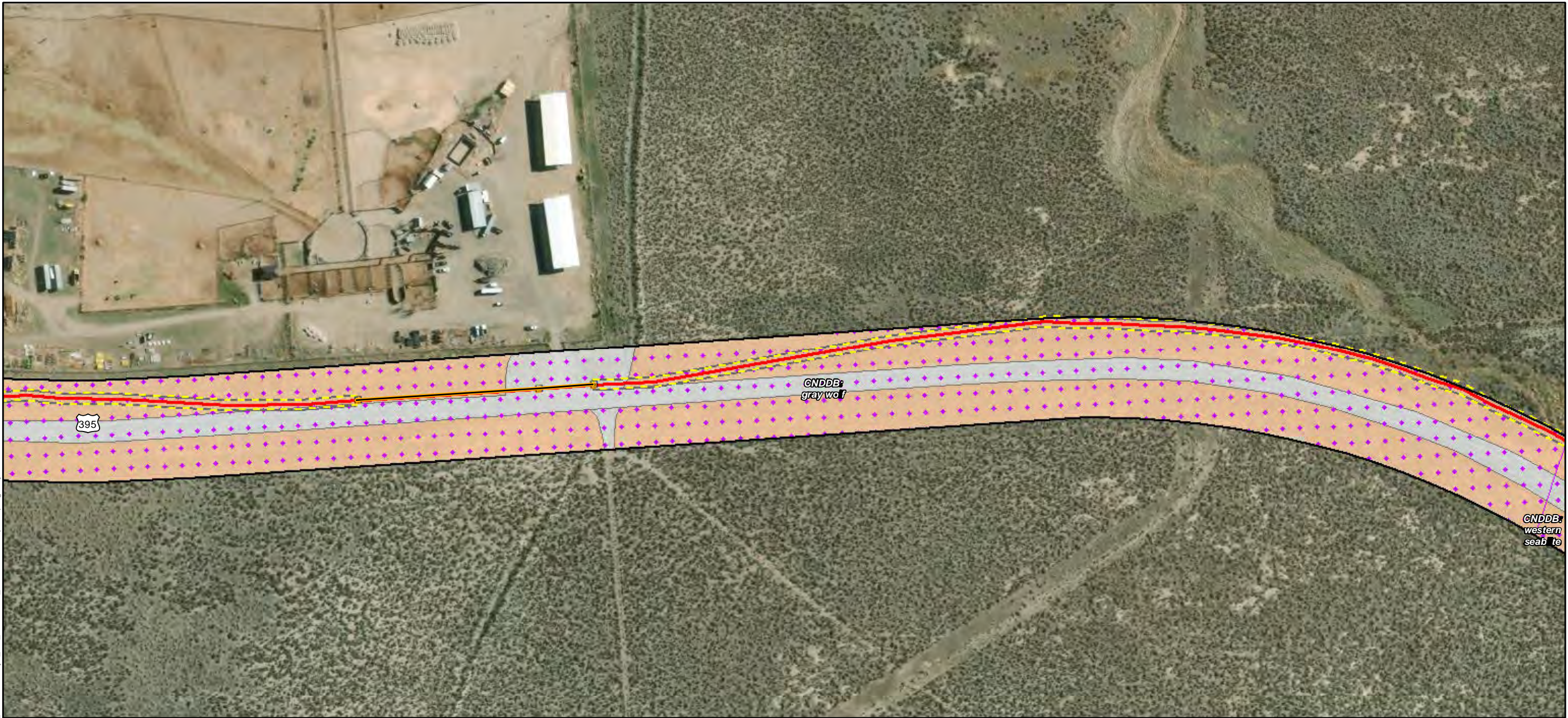


ECORP: N:\2020\2020-196.01 Zayo's Prineville to Reno\Fiber\Biological_resources\Zayo_Bio_Resources_20220110.mxd (MAG)-mguidry_1/14/2022



- Map Features**
- Bio Survey Boundary
 - Fiber Optic Line
 - Area of Direct Impact
 - Boring Location
 - Vault
 - Intermittent Stream
 - CNDDB Occurrence
- Other Waters ***
- CWHR
 - Barren
 - Sagebrush

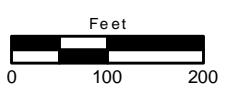




- Map Features**
- Bio Survey Boundary
 - Fiber Optic Line
 - Area of Direct Impact
 - Boring Location
 - Vault
 - CNDDB Occurrence
 - CWHR**
 - Barren
 - Sagebrush

ECORP: N:\2020\2020-196.01 Zayo's Prineville to Reno\MAPS\biological_resources\Zayo_Bio_Resources_20220110.mxd (MAG)-mgulichy_1/14/2022







Map Date: 1/14/2022; * Source: Stantec Surveys (Stantec 2020)



ECORP: N:\2020\2020-196.01 Zayo's Prineville to Reno\MAPS\biological_resources\Zayo_Bio_Resources_20220110.mxd (MAG)-mguidry, 1/14/2022



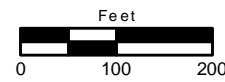
Map Features

-  Bio Survey Boundary
-  Fiber Optic Line
-  Area of Direct Impact
-  CNDDDB Occurrence
- CWHR**
-  Barren
-  Sagebrush



Map Date: 1/14/2022; * Source: Stantec Surveys (Stantec 2020)

ECORP Consulting, Inc.
ENVIRONMENTAL CONSULTANTS

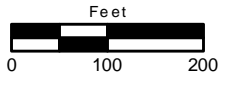




ECORP: N:\2020\2020-196.01 Zayo's Prineville to Reno\MAPS\biological_resources\Zayo_Bio_Resources_20220110.mxd (MAG)-mguidry, 1/14/2022



- Map Features**
- Bio Survey Boundary
 - Fiber Optic Line
 - Area of Direct Impact
 - Boring Location
 - Vault
 - CNDDB Occurrence
 - CWHR**
 - Barren
 - Sagebrush
 - Bitterbrush





ECORP: N:\2020\2020-196.01 Zayo's Prineville to Reno\MAPS\biological_resources\Zayo_Bio_Resources_20220110.mxd (MAG)-mguidry, 1/14/2022



Map Features

- Bio Survey Boundary
- Fiber Optic Line
- Area of Direct Impact
- CNDDB Occurrence
- CWHR**
- Barren
- Bitterbrush
- Sagebrush

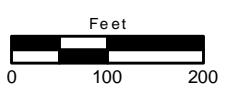




- Map Features**
- Bio Survey Boundary
 - Fiber Optic Line
 - Area of Direct Impact
 - CNDDDB Occurrence
 - CWHR**
 - Annual Grassland
 - Barren
 - Bitterbrush
 - Sagebrush

ECORP: N:\2020\2020-196.01 Zayo's Prineville to Reno\Fiber\Biological_resources\Zayo_Bio_Resources_20220110.mxd (MAG)-mguidry, 1/14/2022

Map Date: 1/14/2022; * Source: Stantec Surveys (Stantec 2020)

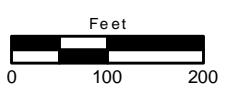




- Map Features**
- Bio Survey Boundary
 - Fiber Optic Line
 - Area of Direct Impact
 - Boring Location
 - Vault
 - CNDDB Occurrence
 - CWHR**
 - Annual Grassland
 - Barren
 - Sagebrush

ECORP: N:\2020\2020-196.01 Zayo's Prineville to Reno\MAPS\biological_resources\Zayo_Bio_Resources_20220110.mxd (MAG)-mguidry, 1/14/2022

Map Date: 1/14/2022; * Source: Stantec Surveys (Stantec 2020)





ECORP: N:\2020\2020-196.01 Zayo's Prineville to Reno\MAPS\biological_resources\Zayo_Bio_Resources_20220110.mxd (MAG)-mguidry, 1/14/2022



- Map Features**
- Bio Survey Boundary
 - Fiber Optic Line
 - Area of Direct Impact
 - ♦ CNDDB Occurrence
 - CWHR**
 - Annual Grassland
 - Barren
 - Bitterbrush
 - Sagebrush





CNDDDB, winged duck

CNDDDB, gray wolf

CNDDDB, western seabird

395

Blue Ln

ECORP: N:\2020\2020-196.01 Zayo's Prineville to Reno\MAPS\biological_resources\Zayo_Bio_Resources_20220110.mxd (MAG)-mgulshy, 1/14/2022



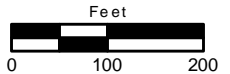
Map Features

- Bio Survey Boundary
- Fiber Optic Line
- Area of Direct Impact
- Other Waters ***
- Intermittent Stream
- CNDDDB Occurrence
- CWHR**
- Barren
- Sagebrush



Map Date: 1/14/2022; * Source: Stantec Surveys (Stantec 2020)

ECORP Consulting, Inc.
ENVIRONMENTAL CONSULTANTS

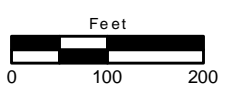




ECORP: N:\2020\2020-196.01 Zayo's Prineville to Reno\MAPS\biological_resources\Zayo_Bio_Resources_20220110.mxd (MAG)-mguidry_1/14/2022



- Map Features**
- Bio Survey Boundary
 - Fiber Optic Line
 - Area of Direct Impact
 - Staging Area
 - Boring Location
 - Vault
 - Intermittent Stream
 - CNDDB Occurrence
- Other Waters ***
- CWHR
 - Barren
 - Sagebrush





ECORP: N:\2020\2020-196.01 Zayo's Prineville to Reno\MAPS\biological_resources\Zayo_Bio_Resources_20220110.mxd (MAG)-mguidry, 1/14/2022

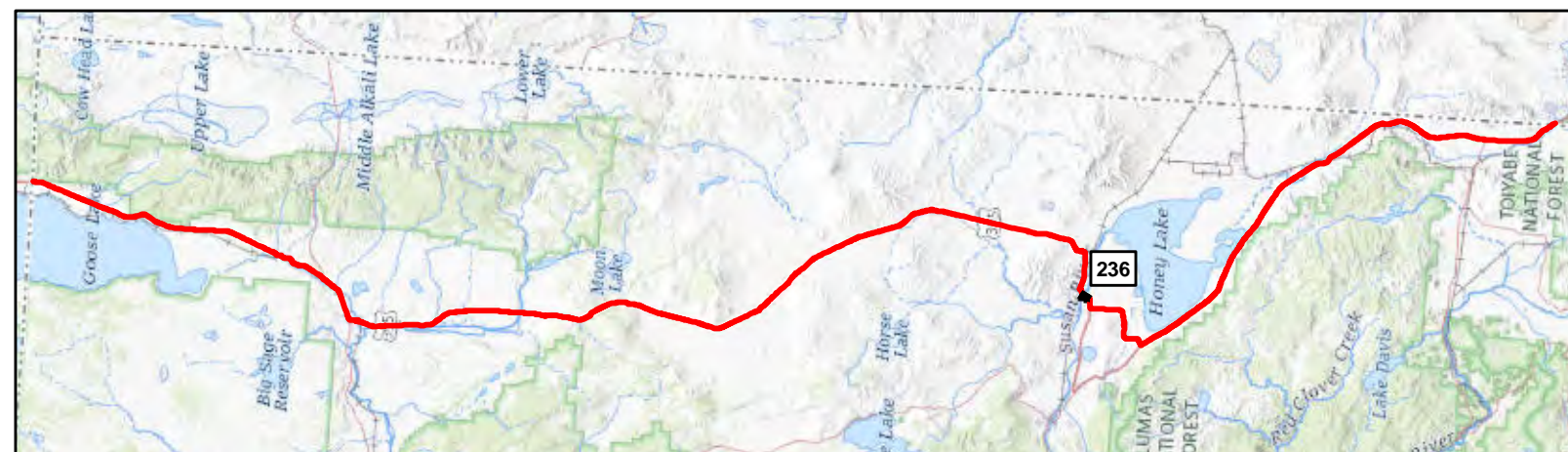
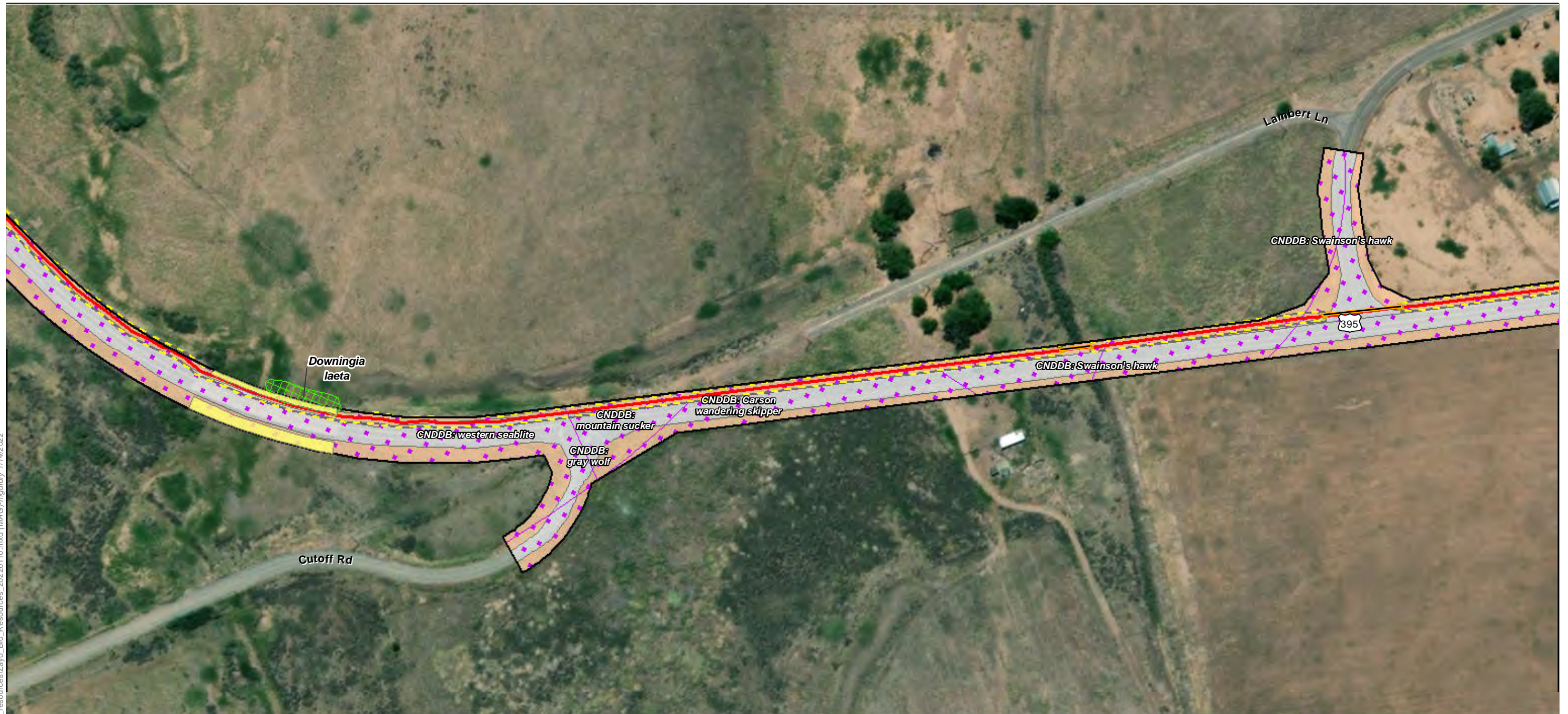


Map Features

Bio Survey Boundary	<u>Other Waters *</u>
Fiber Optic Line	Intermittent Stream
Area of Direct Impact	Perennial Stream
Staging Area	CNDDDB Occurrence
Boring Location	<u>CWHR</u>
Vault	Barren
<u>Wetlands *</u>	Montane Riparian
Riparian Wetland	Sagebrush



ECORP: N:\2020\2020-196.01 Zayo's Prineville to Reno\MAPS\biological_resources\Zayo_Bio_Resources_20220110.mxd (MAG)-mguidry, 1/14/2022



Map Features

- Bio Survey Boundary
- Fiber Optic Line
- Area of Direct Impact
- Boring Location
- Vault
- Rare Plant *
- Wetlands ***
- Riparian Wetland
- CNDDB Occurrence
- CWHR
- Barren
- Sagebrush





ECORP: N:\2020\2020-196.01 Zayo's Prineville to Reno\MAPS\biological_resources\Zayo_Bio_Resources_20220110.mxd (MAG)mguidry, 1/14/2022



Map Features

Bio Survey Boundary	CNDDB Occurrence
Fiber Optic Line	CWHR
Area of Direct Impact	Annual Grassland
Boring Location	Barren
Vault	Riverine
Wetlands *	
Riparian Wetland	Sagebrush
Other Waters *	
Perennial Stream	

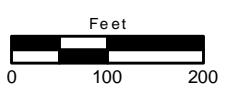


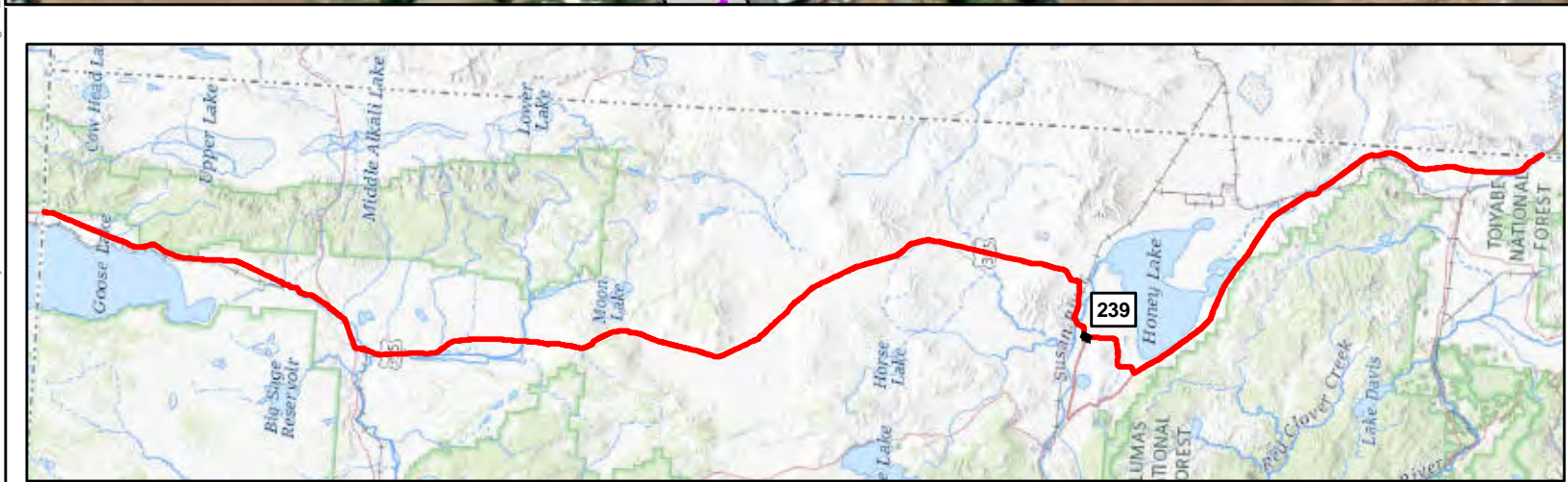


- Map Features**
- Bio Survey Boundary
 - Fiber Optic Line
 - Area of Direct Impact
 - Boring Location
 - Vault
 - CNDDB Occurrence
 - CWHR**
 - Annual Grassland
 - Barren

ECORP: N:\2020\2020-196.01 Zayo's Prineville to Reno\MAPS\biological_resources\Zayo_Bio_Resources_20220110.mxd (MAG)mguidry, 1/14/2022

Map Date: 1/14/2022; * Source: Stantec Surveys (Stantec 2020)

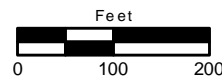




- Map Features**
- Bio Survey Boundary
 - Fiber Optic Line
 - Area of Direct Impact
 - Boring Location
 - Vault
 - CNDDB Occurrence
 - CWHR**
 - Annual Grassland
 - Barren

ECORP: N:\2020\2020-196.01 Zayo's Prineville to Reno\MAPS\biological_resources\Zayo_Bio_Resources_20220110.mxd (MAG)-mguidry, 1/14/2022

Map Date: 1/14/2022; * Source: Stantec Surveys (Stantec 2020)



ECORP: N:\2020\2020-196.01 Zayo's Prineville to Reno Fiber Optic Line\resources\Zayo_Bio_Resources_20220110.mxd (MAG)mguidry, 1/14/2022



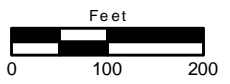
Map Features

- Bio Survey Boundary
- Fiber Optic Line
- Area of Direct Impact
- Boring Location
- Vault
- Irrigation Canal
- CNDDB Occurrence
- Annual Grassland
- Barren
- CWHR



Map Date: 1/14/2022; * Source: Stantec Surveys (Stantec 2020)

ECORP Consulting, Inc.
ENVIRONMENTAL CONSULTANTS





ECORP: N:\2020\2020-196.01 Zayo's Prineville to Reno\MAPS\biological_resources\Zayo_Bio_Resources_20220110.mxd (MAG)\mguidry_1/14/2022



Map Features

- Bio Survey Boundary
- Fiber Optic Line
- Area of Direct Impact
- Boring Location
- Vault
- Intermittent Stream
- Irrigation Canal
- NonVegetated Ditch
- CNDDB Occurrence
- Annual Grassland
- Barren

Other Waters *

- Intermittent Stream
- Irrigation Canal
- NonVegetated Ditch





ECORP: N:\2020\2020-196.01 Zayo's Prineville to Reno\MAPS\biological_resources\Zayo_Bio_Resources_20220110.mxd (MAG)\mguidry_1/14/2022



Map Features

Bio Survey Boundary	NonVegetated Ditch
Fiber Optic Line	CNDDB Occurrence
Area of Direct Impact	CWHR
Boring Location	Annual Grassland
Vault	Barren
Wetlands *	
Seasonal Wetland	Sagebrush
Other Waters *	
Irrigation Canal	

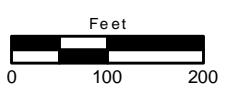




ECORP: N:\2020\2020-196.01 Zayo's Prineville to Reno\MAPS\biological_resources\Zayo_Bio_Resources_20220110.mxd (MAG)-mguidry, 1/14/2022



- Map Features**
- Bio Survey Boundary
 - Fiber Optic Line
 - Area of Direct Impact
 - Boring Location
 - Vault
 - CNDDDB Occurrence
 - CWHR**
 - Annual Grassland
 - Barren
 - Sagebrush

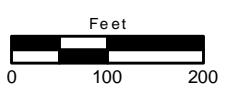




- Map Features**
- Bio Survey Boundary
 - Fiber Optic Line
 - Area of Direct Impact
 - Boring Location
 - Vault
 - Seasonal Wetland
 - CNDDDB Occurrence
- CWHR**
- Annual Grassland
 - Barren
 - Sagebrush

ECORP: N:\2020\2020-196.01 Zayo's Prineville to Reno\MAPS\biological_resources\Zayo_Bio_Resources_20220110.mxd (MAG)-mgulidry, 1/14/2022

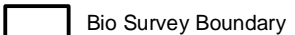
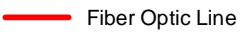
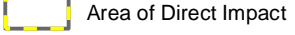

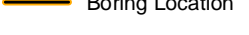




Map Date: 1/14/2022; * Source: Stantec Surveys (Stantec 2020)



ECORP: N:\2020\2020-196.01 Zayo's Prineville to Reno\MAPS\biological_resources\Zayo_Bio_Resources_20220110.mxd (MAG)-mguidby_1/14/2022



Map Features

-  Bio Survey Boundary
-  Fiber Optic Line
-  Area of Direct Impact
-  Staging Area
-  Boring Location
-  Vault
-  CNDDDB Occurrence
- CWHR**
-  Barren
-  Sagebrush

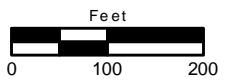


ECORP: N:\2020\2020-196.01 Zayo's Prineville to Reno\MAPS\biological_resources\Zayo_Bio_Resources_20220110.mxd (MAG)-mguidry_1/14/2022



Map Features









- Bio Survey Boundary
- Fiber Optic Line
- Area of Direct Impact
- Staging Area
- Boring Location
- Vault
- CNDDDB Occurrence
- CWHR**
- Barren
- Bitterbrush
- Sagebrush



ECORP: N:\2020\2020-196.01 Zayo's Prineville to Reno\Map\PS\biological_resources\Zayo_Bio_Resources_20220110.mxd (MAG)-mguidry, 1/14/2022



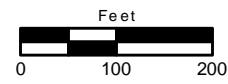
Map Features

-  Bio Survey Boundary
-  Fiber Optic Line
-  Area of Direct Impact
-  CNDDDB Occurrence
- CWHR**
-  Annual Grassland
-  Barren
-  Bitterbrush
-  Sagebrush

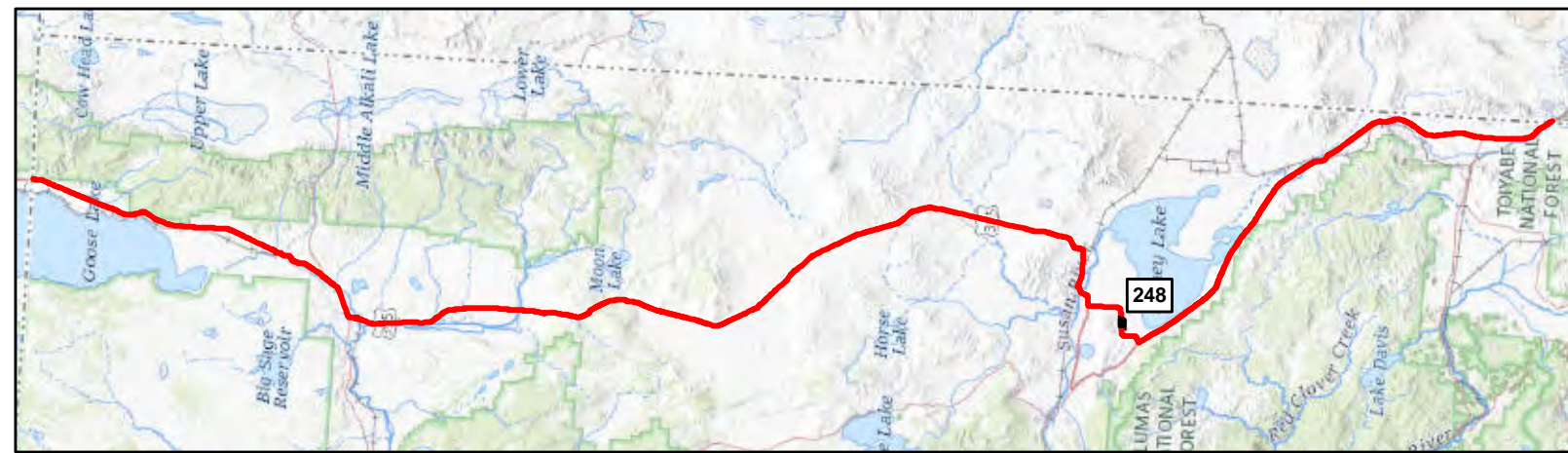
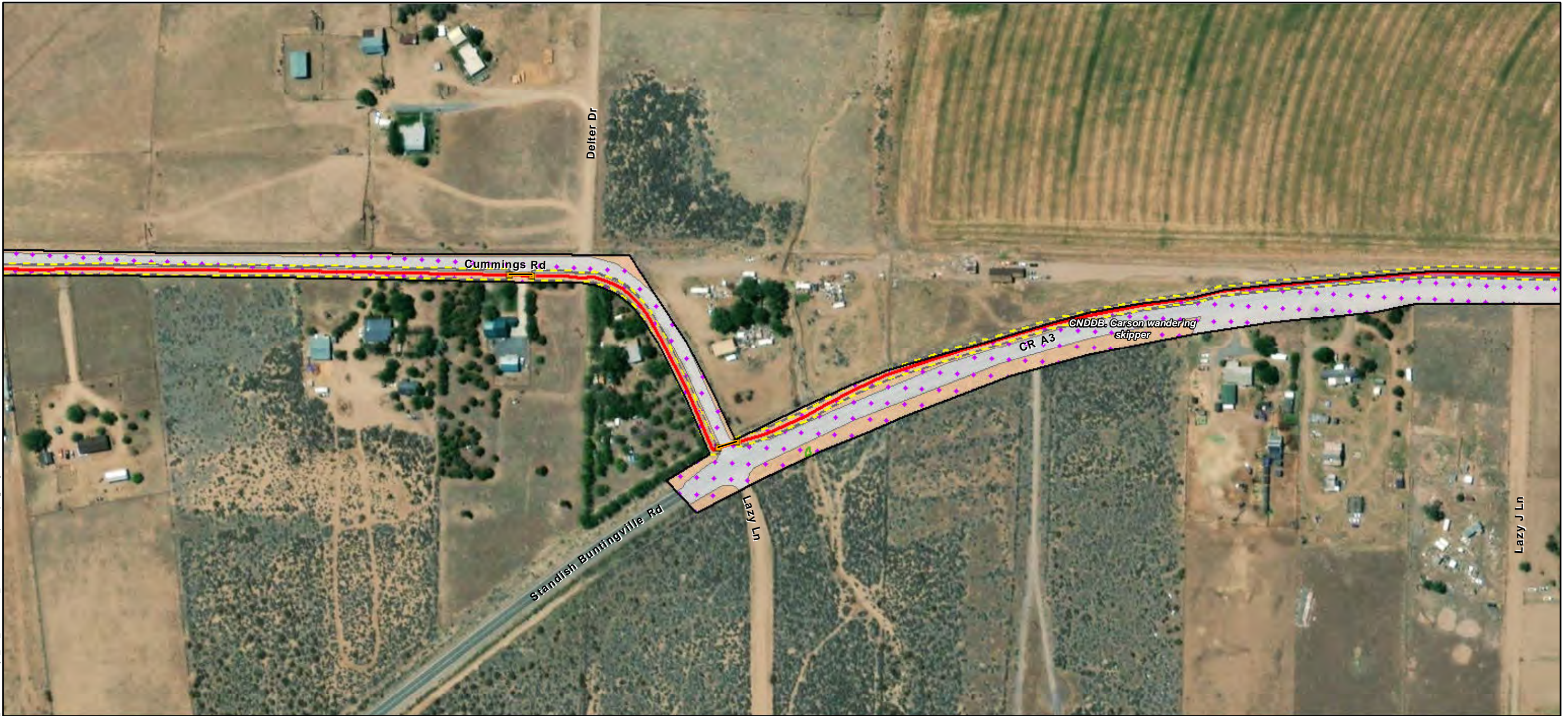


Map Date: 1/14/2022; * Source: Stantec Surveys (Stantec 2020)

ECORP Consulting, Inc.
ENVIRONMENTAL CONSULTANTS



ECORP: N:\2020\2020-196.01 Zayo's Prineville to Reno\MAPS\Biological_resources\Zayo_Bio_Resources_20220110.mxd (MAG)-mguidry, 1/14/2022

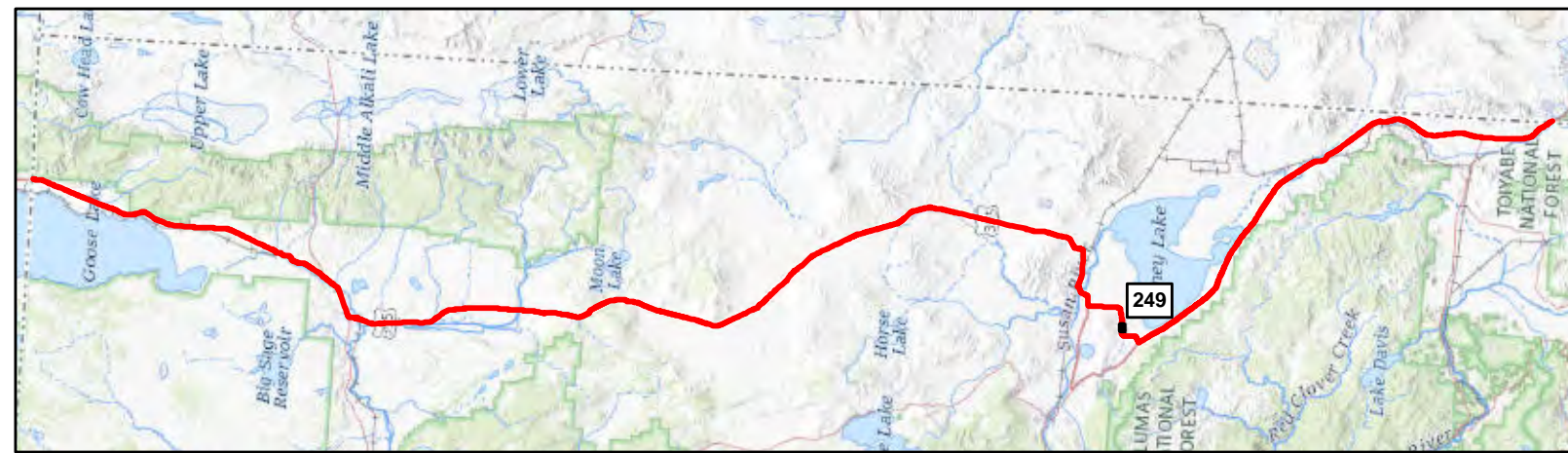


Map Features

- Bio Survey Boundary
 - Fiber Optic Line
 - Area of Direct Impact
 - Boring Location
 - Vault
 - Intermittent Stream
 - CNDDB Occurrence
- CWHR**
- Annual Grassland
 - Barren
 - Sagebrush
- Other Waters ***



ECORP: N:\2020\2020-196.01 Zayo's Prineville to Reno\Fiber\resources\Zayo_Bio_Resources_20220110.mxd (MAG)mguidry, 1/14/2022



- Map Features**
- Bio Survey Boundary
 - Fiber Optic Line
 - Area of Direct Impact
 - Boring Location
 - Vault
 - CNDDB Occurrence
 - CWHR**
 - Annual Grassland
 - Barren

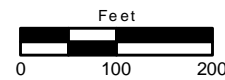


ECORP: N:\2020\2020-196.01 Zayo's Prineville to Reno\MAPS\biological_resources\Zayo_Bio_Resources_20220110.mxd (MAG)\mguidry_1/14/2022



Map Features

- Bio Survey Boundary
- Fiber Optic Line
- Area of Direct Impact
- Staging Area
- Boring Location
- Vault
- CNDDB Occurrence
- Annual Grassland
- Barren
- Sagebrush



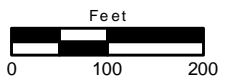


ECORP: N:\2020\2020-196.01 Zayo's Prineville to Reno\MAPS\biological_resources\Zayo_Bio_Resources_20220110.mxd (MAG)-mguidry, 1/14/2022



Map Features

- Bio Survey Boundary
 - Fiber Optic Line
 - Area of Direct Impact
 - Staging Area
 - Boring Location
 - Vault
 - Perennial Stream
 - CNDDDB Occurrence
- CWHR**
- Annual Grassland
 - Barren
 - Sagebrush
- Other Waters ***

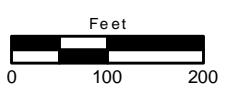




- Map Features**
- Bio Survey Boundary
 - Fiber Optic Line
 - Area of Direct Impact
 - CNDDDB Occurrence
 - CWHR**
 - Annual Grassland
 - Barren
 - Sagebrush

ECORP: N:\2020\2020-196.01 Zayo's Prineville to Reno\MAPS\biological_resources\Zayo_Bio_Resources_20220110.mxd (MAG)mguidry, 1/14/2022













Map Date: 1/14/2022; * Source: Stantec Surveys (Stantec 2020)



ECORP: N:\2020\2020-196.01 Zayo's Prineville to Reno\MAPS\biological_resources\Zayo_Bio_Resources_20220110.mxd (MAG)\mguidry_1/14/2022



Map Features

-  Bio Survey Boundary
 -  Fiber Optic Line
 -  Area of Direct Impact
 -  Boring Location
 -  Vault
 -  Fresh Emergent Wetland
 -  Seasonal Wetland
 -  CNDDB Occurrence
-
- CWHR
-  Annual Grassland
 -  Barren
 -  Montane Riparian
 -  Sagebrush

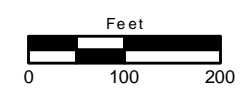


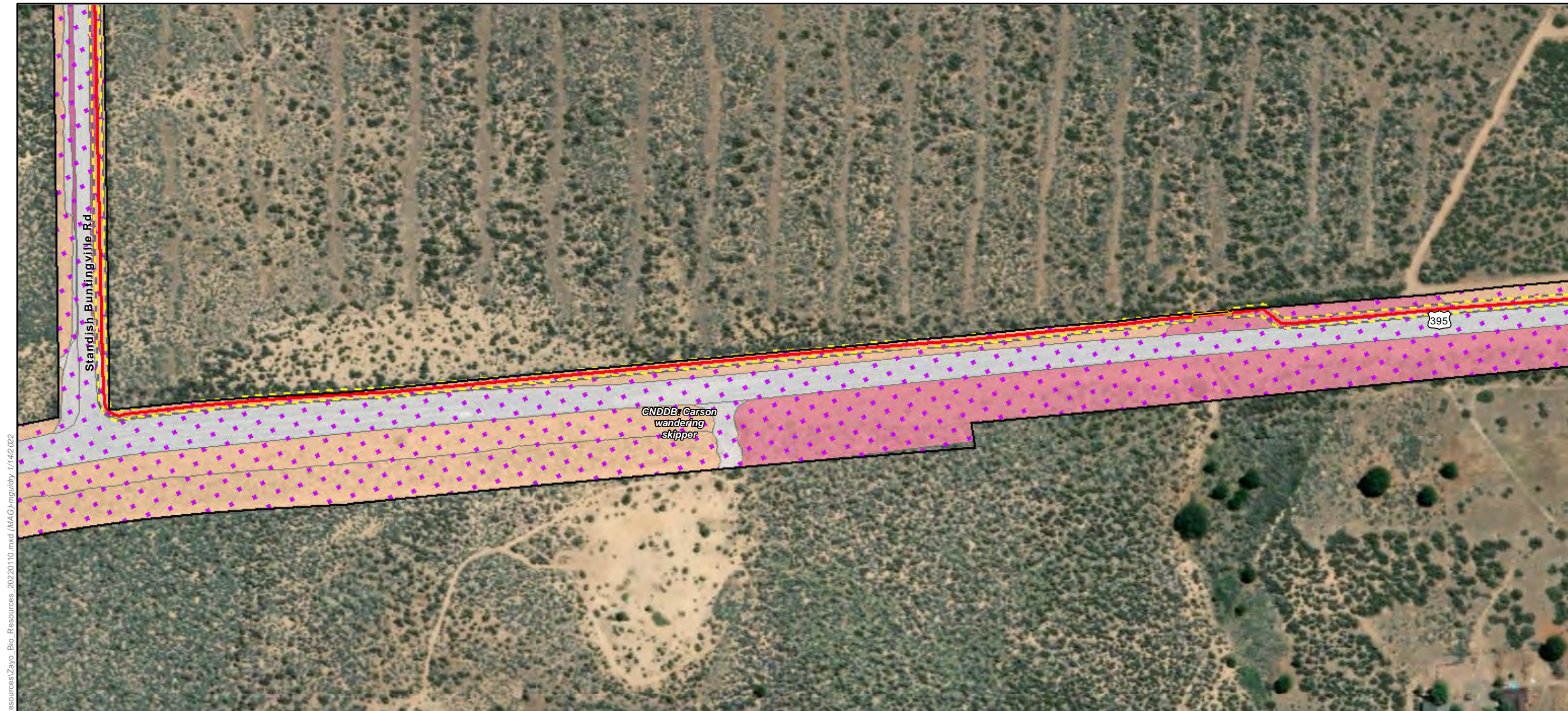


- Map Features**
- Bio Survey Boundary
 - Fiber Optic Line
 - Area of Direct Impact
 - Boring Location
 - Vault
- Wetlands ***
- Fresh Emergent Wetland
 - Seasonal Wetland
 - CNDDB Occurrence
- CWHR**
- Annual Grassland
 - Barren
 - Montane Riparian
 - Sagebrush

ECORP: N:\2020\2020-196.01 Zayo's Prineville to Reno\MAPS\biological_resources\Zayo_Bio_Resources_20220110.mxd (MAG)mguidry, 1/14/2022

Map Date: 1/14/2022; * Source: Stantec Surveys (Stantec 2020)



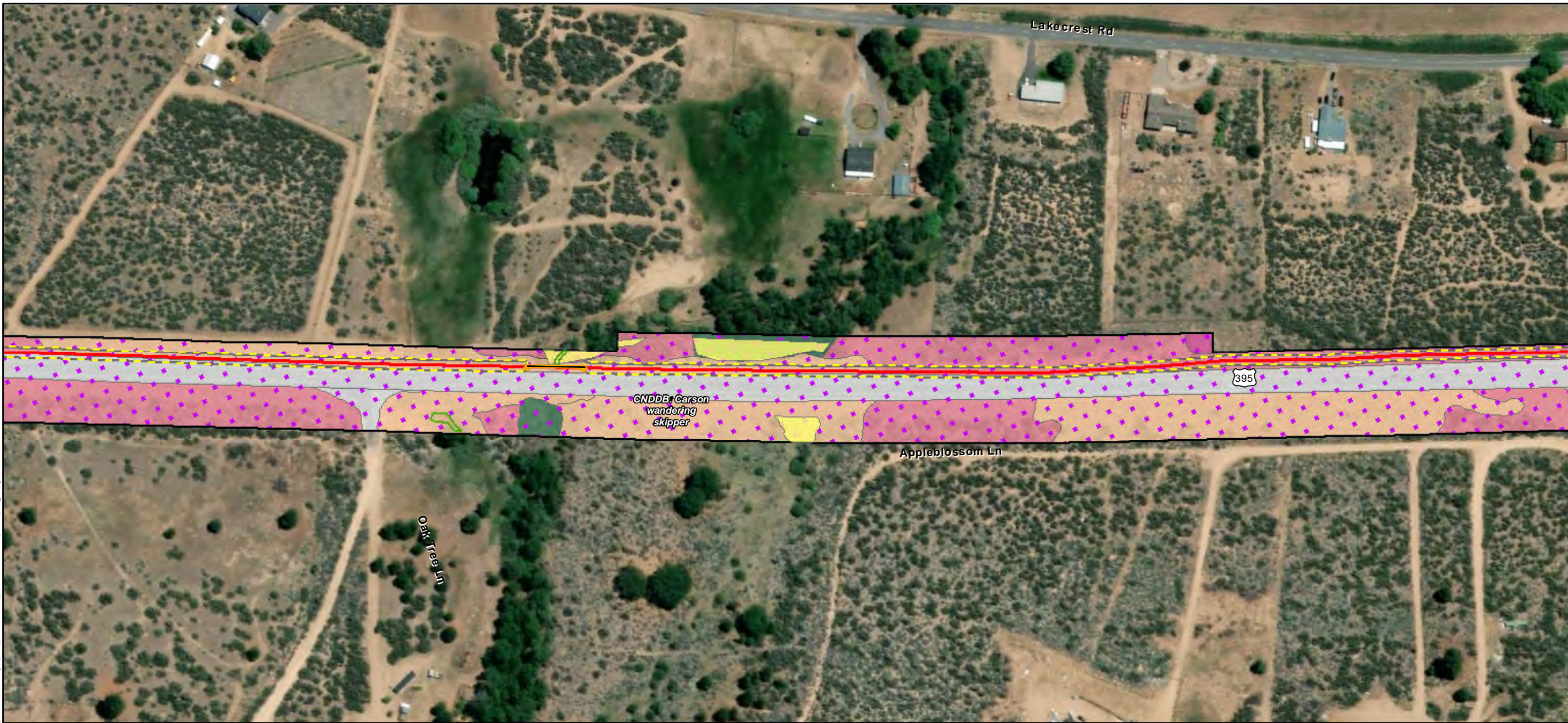


ECORP: N:\2020\2020-196.01 Zayo's Prineville to Reno\MAPS\biological_resources\Zayo_Bio_Resources_20220110.mxd (MAG)-magistry_1/14/2022



- Map Features**
- Bio Survey Boundary
 - Fiber Optic Line
 - Area of Direct Impact
 - Boring Location
 - Vault
 - CNDDB Occurrence
 - CWHR**
 - Annual Grassland
 - Barren
 - Juniper
 - Sagebrush



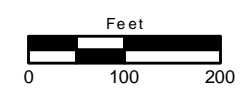


Map Features

Bio Survey Boundary	CNDDB Occurrence
Fiber Optic Line	Annual Grassland
Area of Direct Impact	Barren
Boring Location	Juniper
Vault	Montane Riparian
Wetlands *	
Riparian Wetland	Sagebrush
Other Waters *	
Intermittent Stream	

ECORP: N:\2020\2020-196.01 Zayo's Prineville to Reno\MAPS\biological_resources\Zayo_Bio_Resources_20220110.mxd (MAG)\mguidry_1/14/2022

Map Date: 1/14/2022; * Source: Stantec Surveys (Stantec 2020)



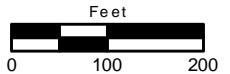


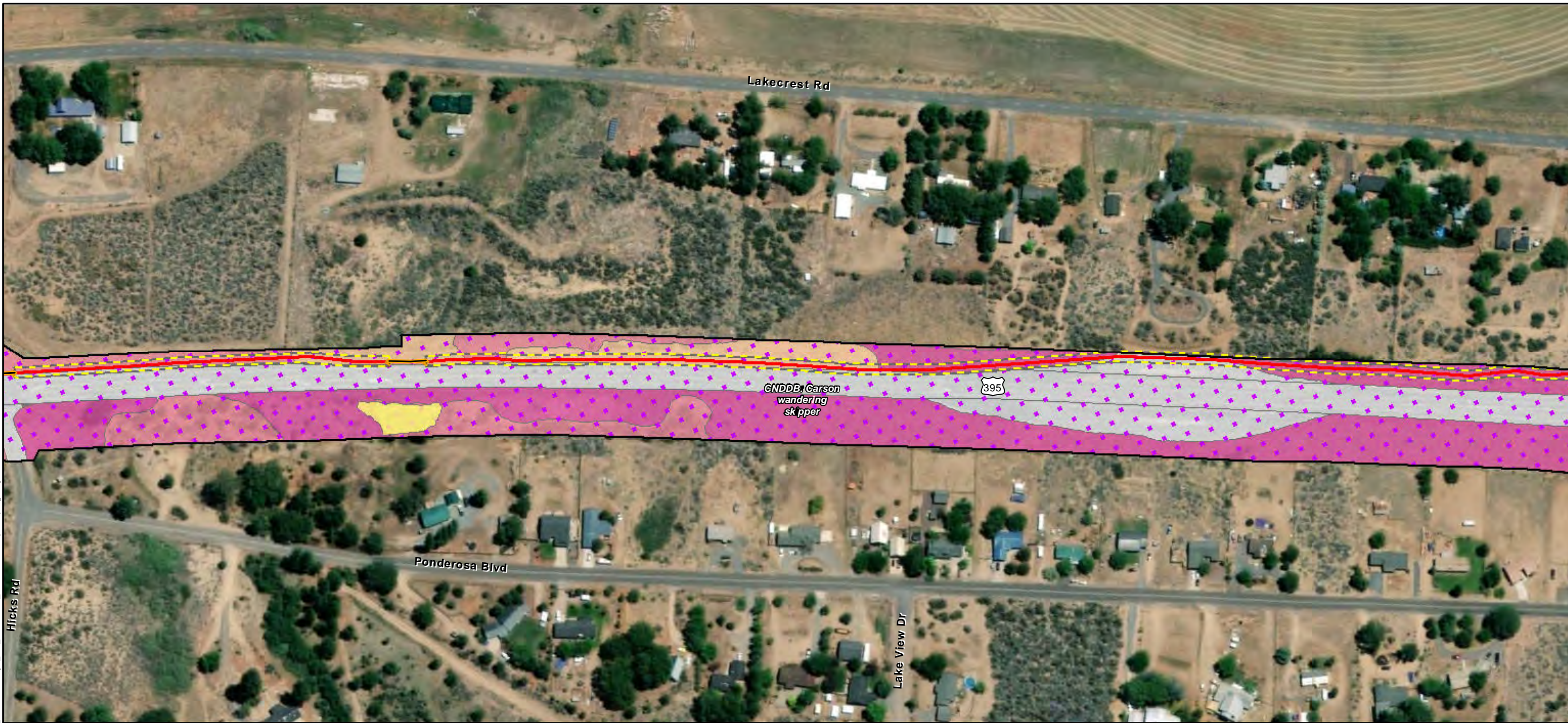
ECORP: N:\2020\2020-196.01 Zayo's Prineville to Reno\MAPS\biological_resources\Zayo_Bio_Resources_20220110.mxd (MAG)-mguidry, 1/14/2022



Map Features

- Bio Survey Boundary
 - Fiber Optic Line
 - Area of Direct Impact
 - Boring Location
 - Vault
 - CNDDB Occurrence
- Wetlands ***
- Riparian Wetland
- CWHR**
- Annual Grassland
 - Barren
 - Juniper
 - Sagebrush



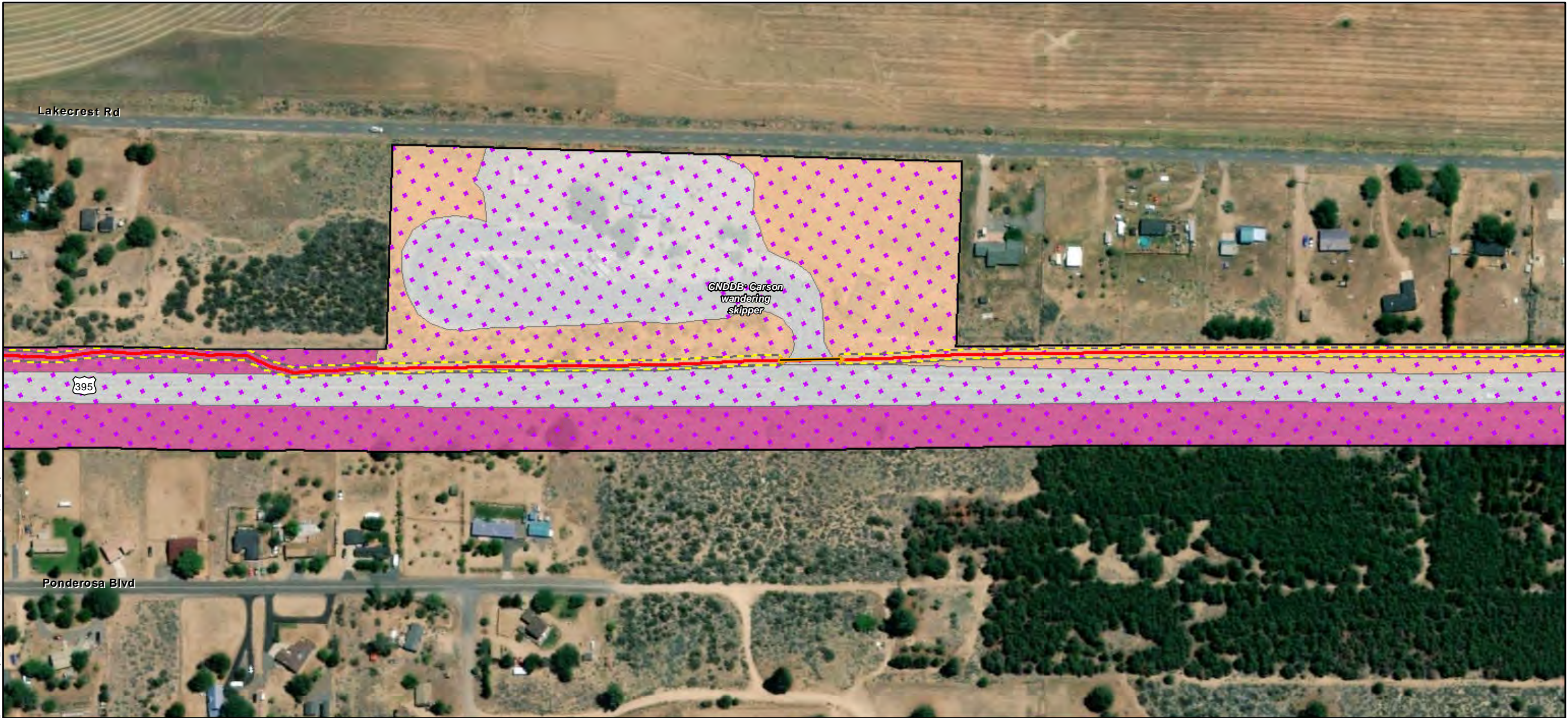


ECORP: N:\2020\2020-196.01 Zayo's Prineville to Reno\MAPS\biological_resources\Zayo_Bio_Resources_20220110.mxd (MAG)mguidry_1/14/2022



- Map Features**
- Bio Survey Boundary
 - Fiber Optic Line
 - Area of Direct Impact
 - Boring Location
 - Vault
 - Annual Grassland
 - Barren
 - Juniper
 - Sagebrush
- Wetlands ***
- Riparian Wetland
 - CNDDB Occurrence

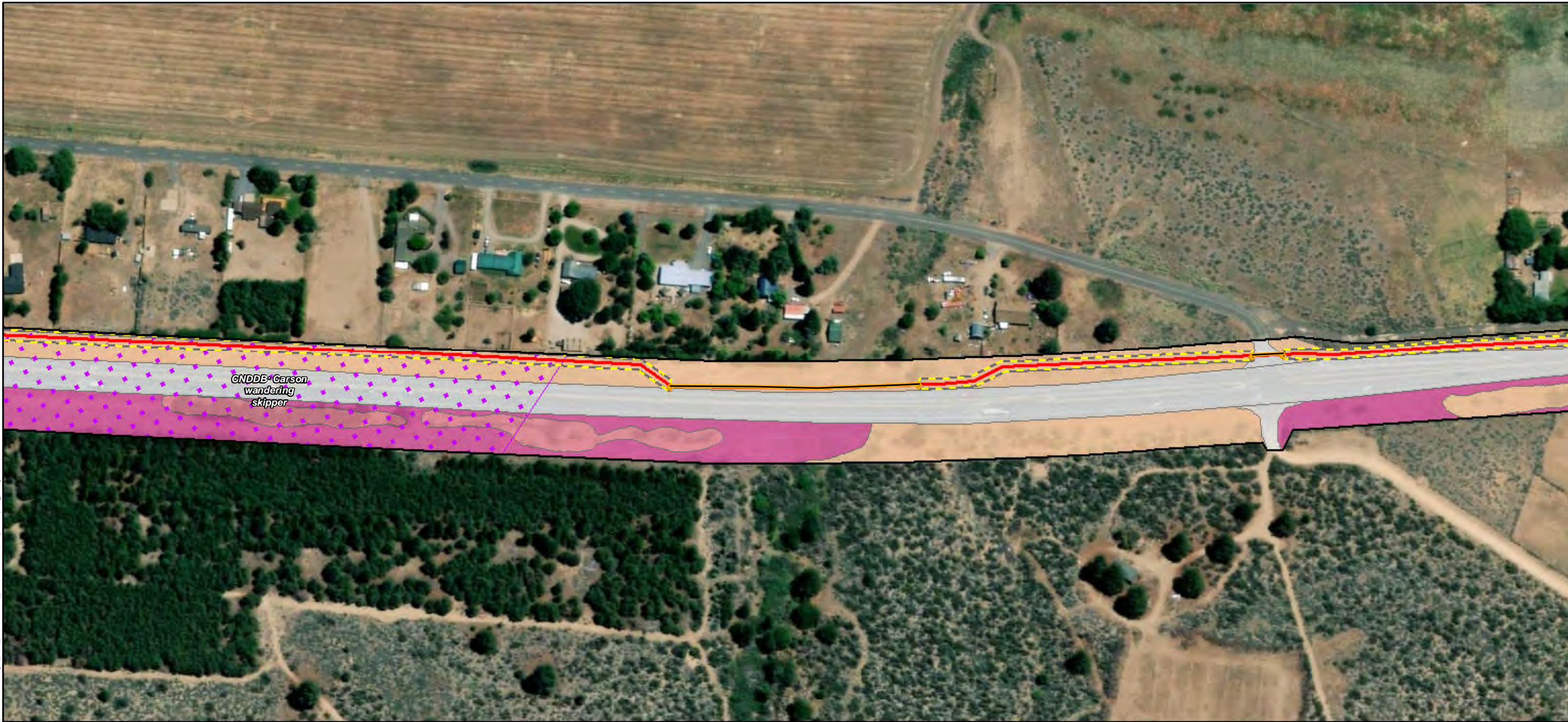




- Map Features**
- Bio Survey Boundary
 - Fiber Optic Line
 - Area of Direct Impact
 - Boring Location
 - Vault
 - CNDDDB Occurrence
 - CWHR**
 - Juniper
 - Sagebrush
 - Annual Grassland
 - Barren

ECORP: N:\2020\2020-196.01 Zayo's Prineville to Reno\MAPS\biological_resources\Zayo_Bio_Resources_20220110.mxd (MAG-mguldry, 1/14/2022)

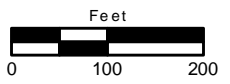




ECORP: N:\2020\2020-196.01 Zayo's Prineville to Reno\MAPS\biological_resources\Zayo_Bio_Resources_20220110.mxd (MAG)-mguidry_1/14/2022



- Map Features**
- Bio Survey Boundary
 - Fiber Optic Line
 - Area of Direct Impact
 - Boring Location
 - Vault
 - CNDDDB Occurrence
 - CWHR**
 - Annual Grassland
 - Sagebrush
 - Barren
 - Juniper



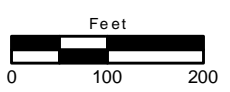


ECORP: N:\2020\2020-196.01 Zayo's Prineville to Reno\MAPS\biological_resources\Zayo_Bio_Resources_20220110.mxd (MAG)mguidry, 1/14/2022

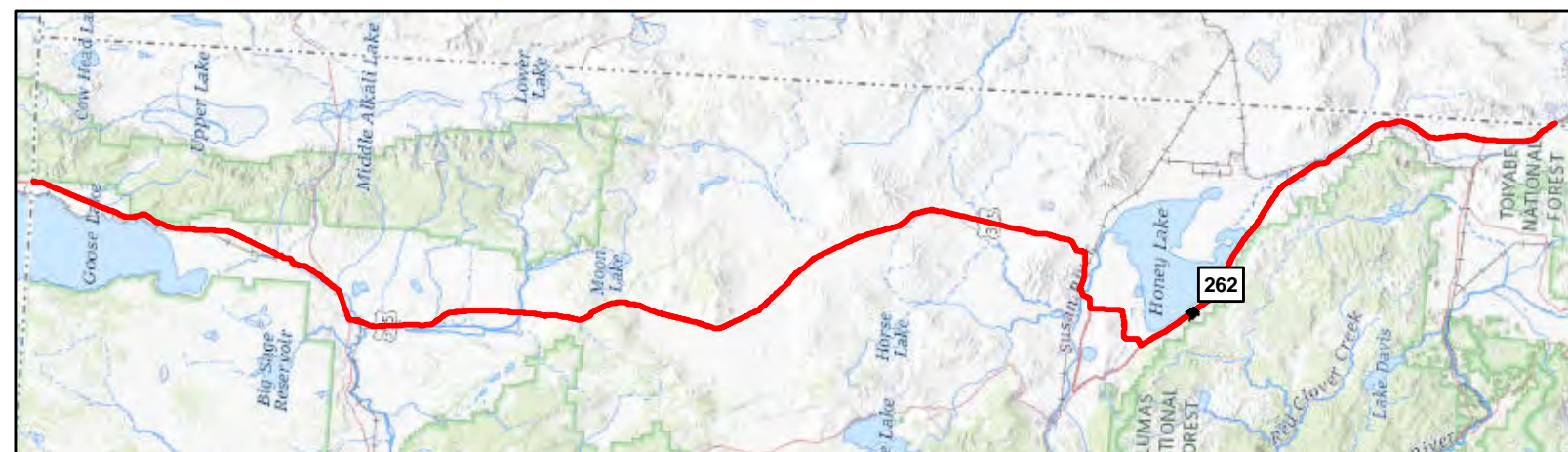
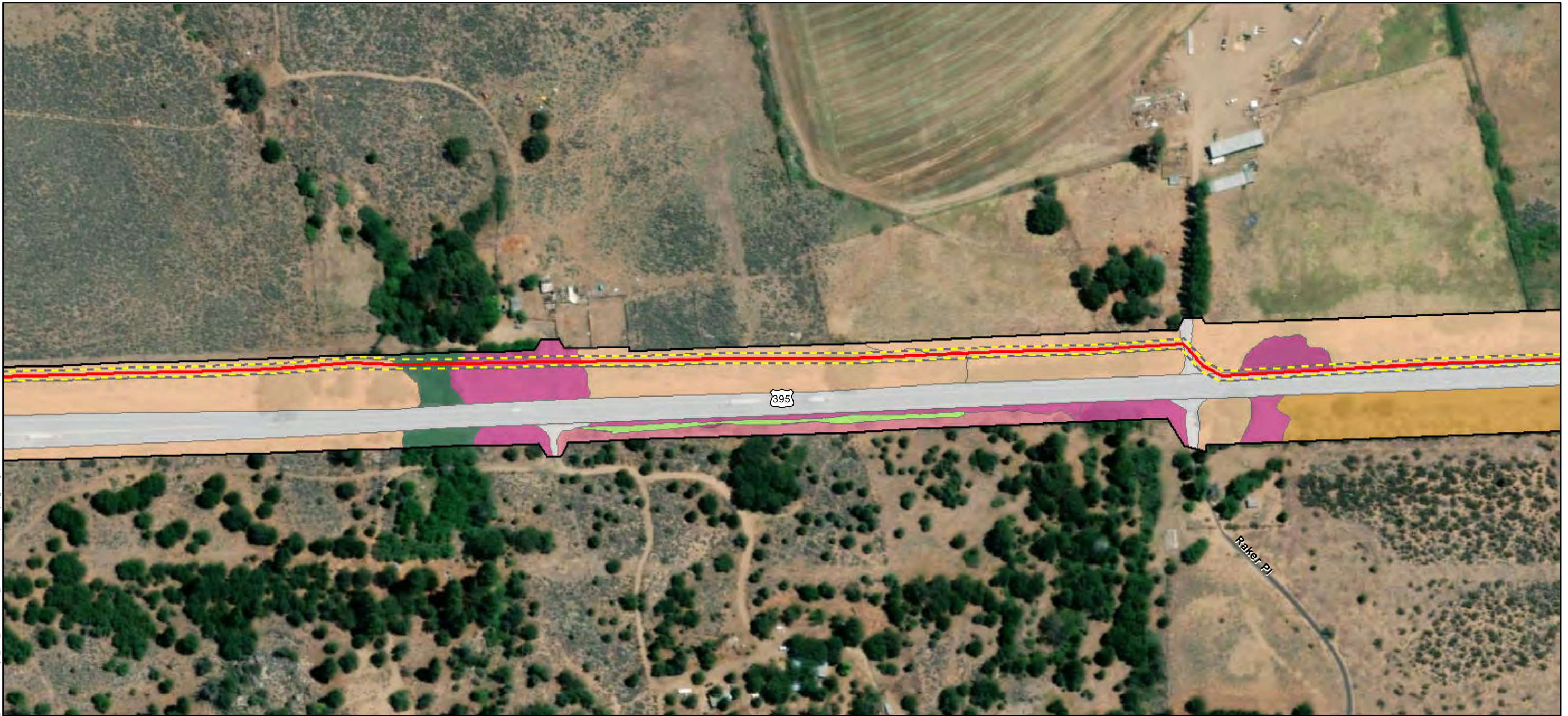


Map Features

- Bio Survey Boundary
- Fiber Optic Line
- Area of Direct Impact
- Boring Location
- Vault
- Other Waters ***
- Intermittent Stream
- CWHR**
- Barren
- Montane Riparian
- Sagebrush

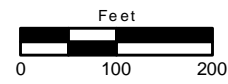


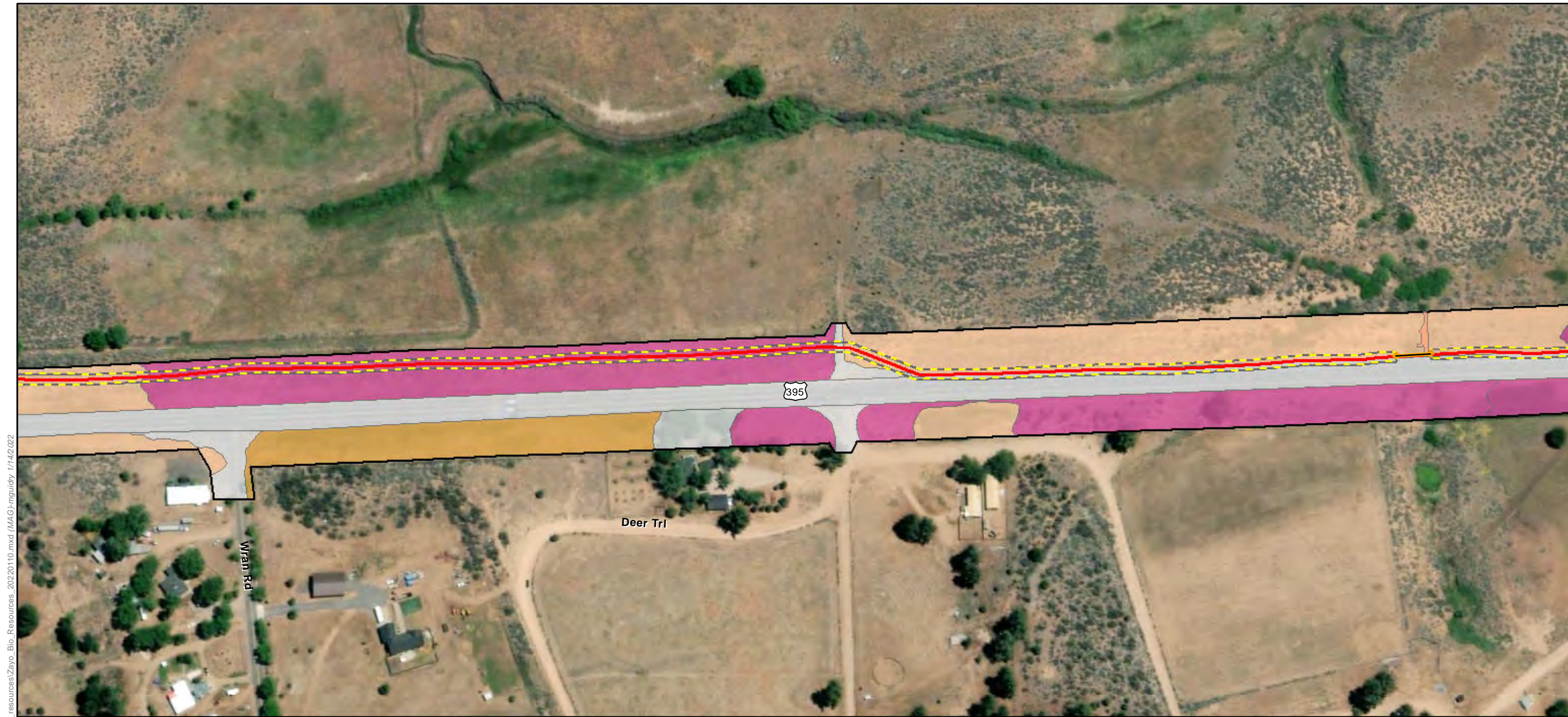
ECORP: N:\2020\2020-196.01 Zayo's Prineville to Reno\MAPS\biological_resources\Zayo_Bio_Resources_20220110.mxd (MAG)mguidry_1/14/2022



Map Features

- Bio Survey Boundary
- Fiber Optic Line
- Area of Direct Impact
- Seasonal Wetland
- Annual Grassland
- Barren
- Bitterbrush
- Juniper
- Montane Riparian
- Sagebrush





ECORP: N:\2020\2020-196.01 Zayo's Prineville to Reno\MAPS\biological_resources\Zayo_Bio_Resources_20220110.mxd (MAG)mguidry, 1/14/2022



- Map Features**
- Bio Survey Boundary
 - Fiber Optic Line
 - Area of Direct Impact
 - Boring Location
 - Vault
- Wetlands ***
- Fresh Emergent Wetland
- CWHR**
- Annual Grassland
 - Barren
 - Bitterbrush
 - Sagebrush



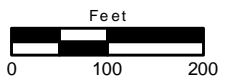


ECORP: N:\2020\2020-196.01 Zayo's Prineville to Reno\MAPS\biological_resources\Zayo_Bio_Resources_20220110.mxd (MAG)mguidry_1/14/2022

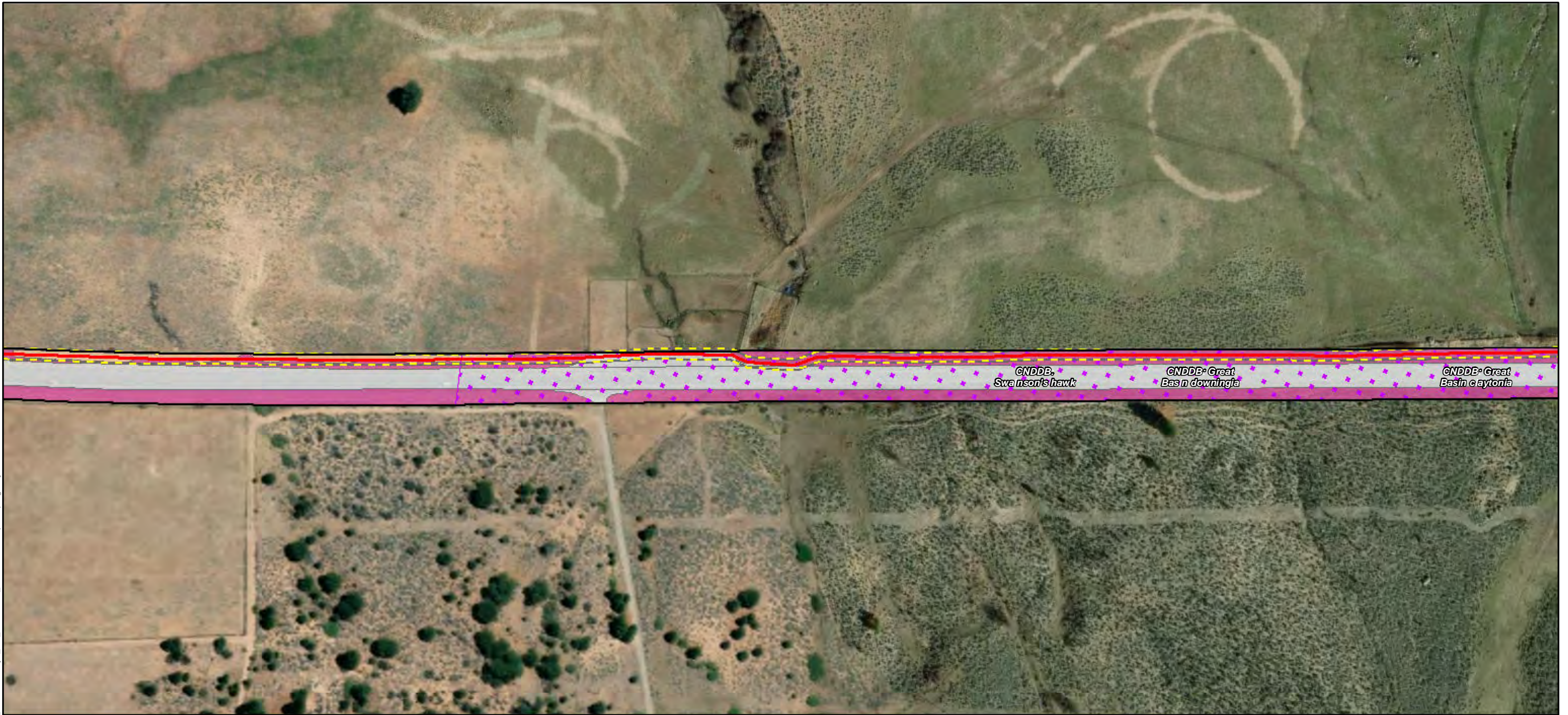


Map Features

- Bio Survey Boundary
 - Fiber Optic Line
 - Area of Direct Impact
 - Boring Location
 - Vault
 - Barren
 - Bitterbrush
 - Sagebrush
- Wetlands *
- Fresh Emergent Wetland
- CWHR
- Annual Grassland

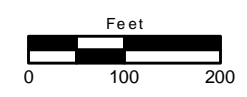


ECORP: N:\2020\2020-196.01 Zayo's Prineville to Reno\MAPS\biological_resources\Zayo_Bio_Resources_20220110.mxd (MAG)-mguidry, 1/14/2022



Map Features

- Bio Survey Boundary
- Fiber Optic Line
- Area of Direct Impact
- CNDDB Occurrence
- CWHR**
- Annual Grassland
- Barren
- Sagebrush



ECORP: N:\2020\2020-196.01 Zayo's Prineville to Reno\MAPS\biological_resources\Zayo_Bio_Resources_20220110.mxd (MAG)-mguidry, 1/14/2022



CNDDB: Great Basin claytonia

CNDDB: Great Basin downingia

CNDDB: Swainson's hawk

CNDDB: Carson wandering skipper

CNDDB: Carson wandering skipper

CNDDB: Carson wandering skipper

CNDDB: Carson wandering skipper

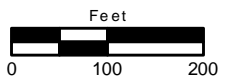
CNDDB: Carson wandering skipper

CNDDB: Carson wandering skipper

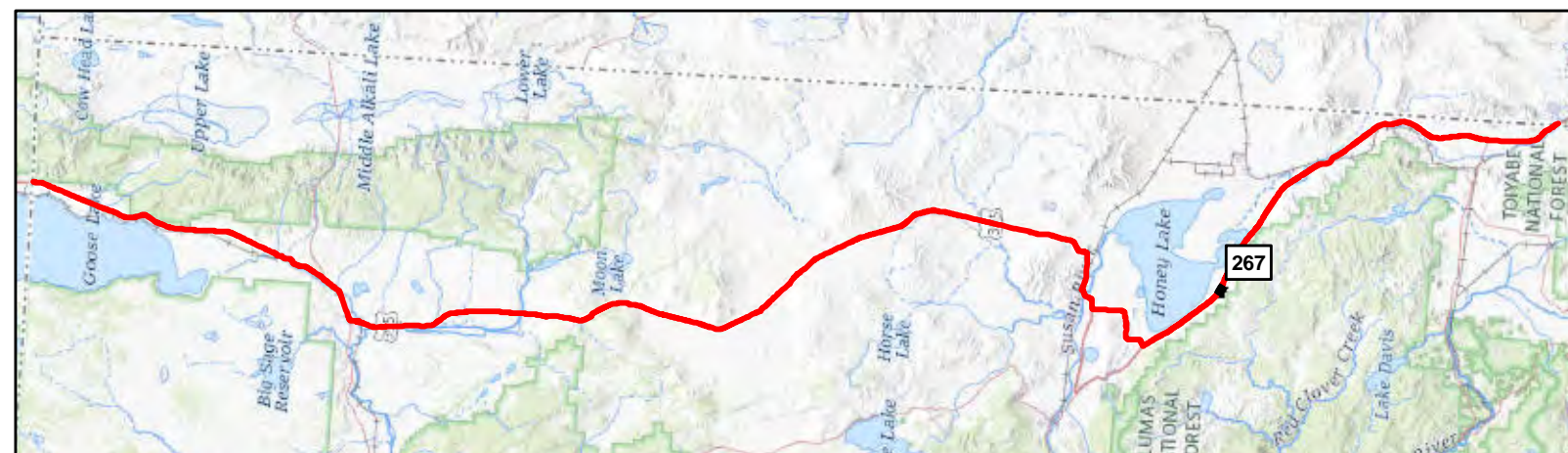


Map Features

- Bio Survey Boundary
- Fiber Optic Line
- Area of Direct Impact
- CNDDB Occurrence
- CWHR**
- Annual Grassland
- Barren



ECORP: N:\2020\2020-196.01 Zayo's Prineville to Reno\MAPS\biological_resources\Zayo_Bio_Resources_20220110.mxd (MAG)-mguidry, 1/14/2022



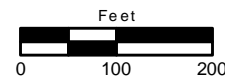
Map Features

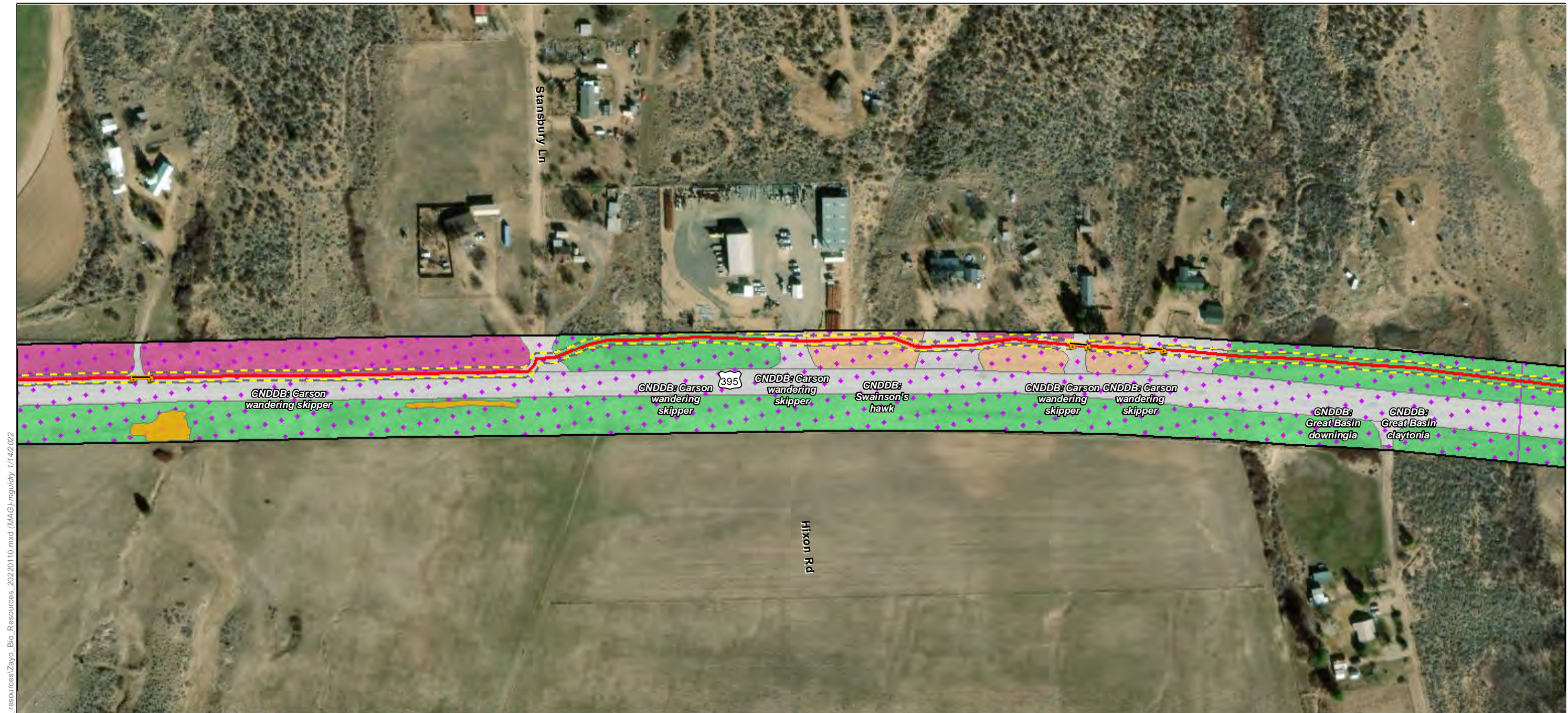
- Bio Survey Boundary
- Fiber Optic Line
- Area of Direct Impact
- Staging Area
- Boring Location
- Vault
- Wetlands ***
- Riparian Fresh Emergent Wetland Complex
- Perennial Stream
- CNDDB Occurrence
- CWHR**
- Annual Grassland
- Barren
- Juniper
- Montane Riparian
- Perennial Grassland
- Sagebrush



Map Date: 1/14/2022; * Source: Stantec Surveys (Stantec 2020)

ECORP Consulting, Inc.
ENVIRONMENTAL CONSULTANTS





ECORP: N:\2020\2020-196.01 Zayo's Prineville to Reno\MAPS\biological_resources\Zayo_Bio_Resources_20220110.mxd (MAG)-mguidry, 1/14/2022

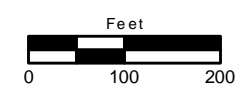


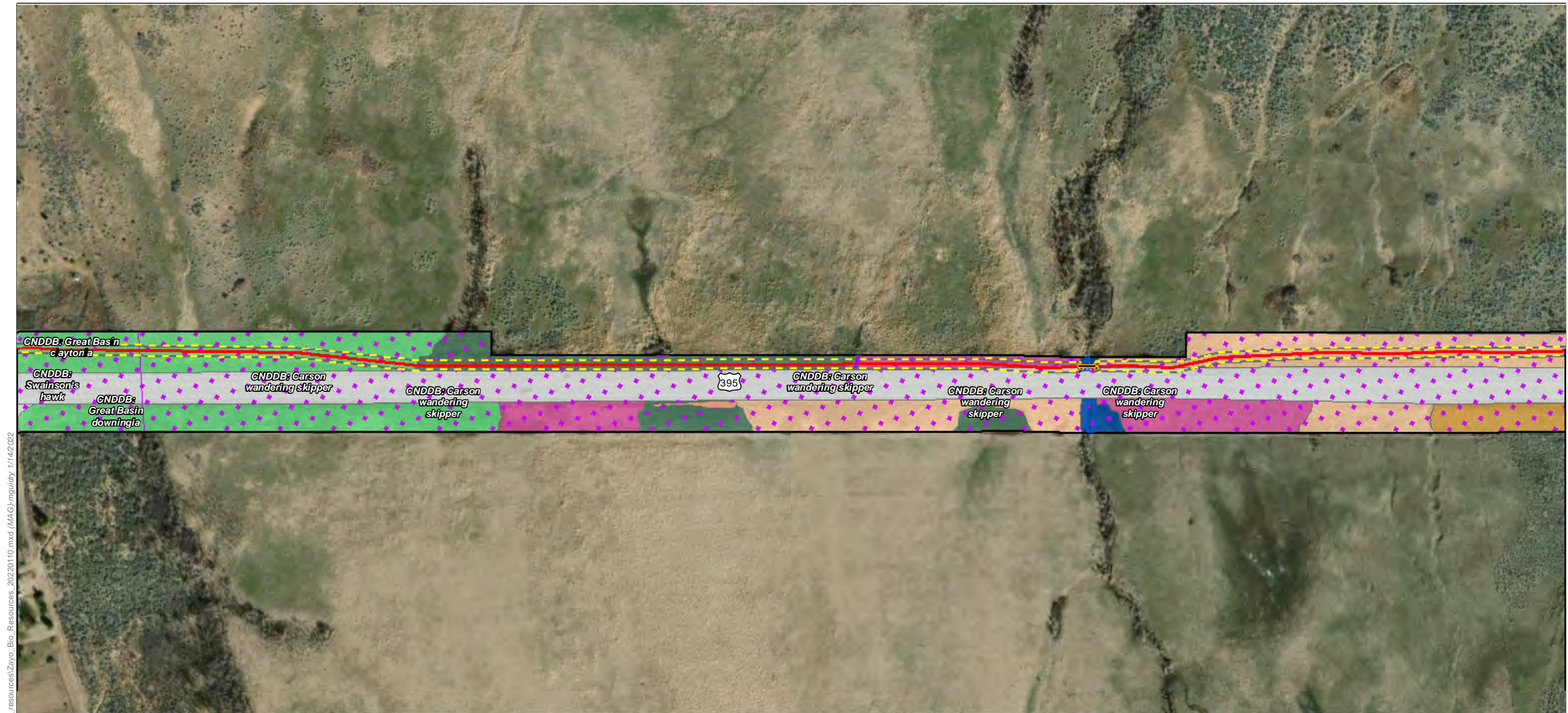
Map Features

- Bio Survey Boundary
- Fiber Optic Line
- Area of Direct Impact
- Boring Location
- Vault
- Wetlands ***
- Riparian Fresh Emergent Wetland Complex
- CNDDDB Occurrence

CWHR

- Annual Grassland
- Barren
- Perennial Grassland
- Sagebrush



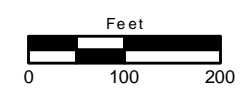


ECORP: N:\2020\2020-196.01 Zayo's Prineville to Reno\MAPS\biological_resources\Zayo_Bio_Resources_20220110.mxd (MAG)-mguidry, 1/14/2022



Map Features

- | | | |
|------------------------|-----------------------|-----------|
| Bio Survey Boundary | <u>Other Waters *</u> | Riverine |
| Fiber Optic Line | Perennial Stream | Sagebrush |
| Area of Direct Impact | CNDDB Occurrence | |
| Boring Location | <u>CWHR</u> | |
| Vault | Annual Grassland | |
| <u>Wetlands *</u> | Barren | |
| Fresh Emergent Wetland | Bitterbrush | |
| Wetland Swale | Montane Riparian | |
| | Perennial Grassland | |





ECORP: N:\2020\2020-196.01 Zayo's Prineville to Reno\MAPS\biological_resources\Zayo_Bio_Resources_20220110.mxd (MAG)-mguidry, 1/14/2022




Map Features

- Bio Survey Boundary
- Fiber Optic Line
- Area of Direct Impact
- Boring Location
- Vault
- Rare Plant *
- CNDDB Occurrence
- CWHR**
- Barren
- Bitterbrush
- Montane Riparian
- Riverine
- Sagebrush



ECORP: N:\2020\2020-196.01 Zayo's Prineville to Reno\MAPS\biological_resources\Zayo_Bio_Resources_20220110.mxd (MAG)-mguidry, 1/14/2022




Map Features

- Bio Survey Boundary
- Fiber Optic Line
- Area of Direct Impact
- CNDDDB Occurrence
- CWHR**
- Barren
- Juniper
- Sagebrush

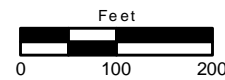


ECORP: N:\2020\2020-196.01 Zayo's Prineville to Reno\MAPS\biological_resources\Zayo_Bio_Resources_20220110.mxd (MAG)-mguidry, 1/14/2022



Map Features

- Bio Survey Boundary
- Fiber Optic Line
- Area of Direct Impact
- Boring Location
- Vault
- CNDDB Occurrence
- CWHR**
- Barren
- Sagebrush



ECORP: N:\2020\2020-196.01 Zayo's Prineville to Reno\MAPS\biological_resources\Zayo_Bio_Resources_20220110.mxd (MAG)-mguidry, 1/14/2022



Map Features

- Bio Survey Boundary
- Fiber Optic Line
- Area of Direct Impact
- Other Waters ***
- Ephemeral Stream
- CNDDB Occurrence
- CWHR**
- Annual Grassland
- Sagebrush
- Barren

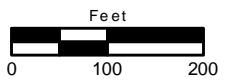


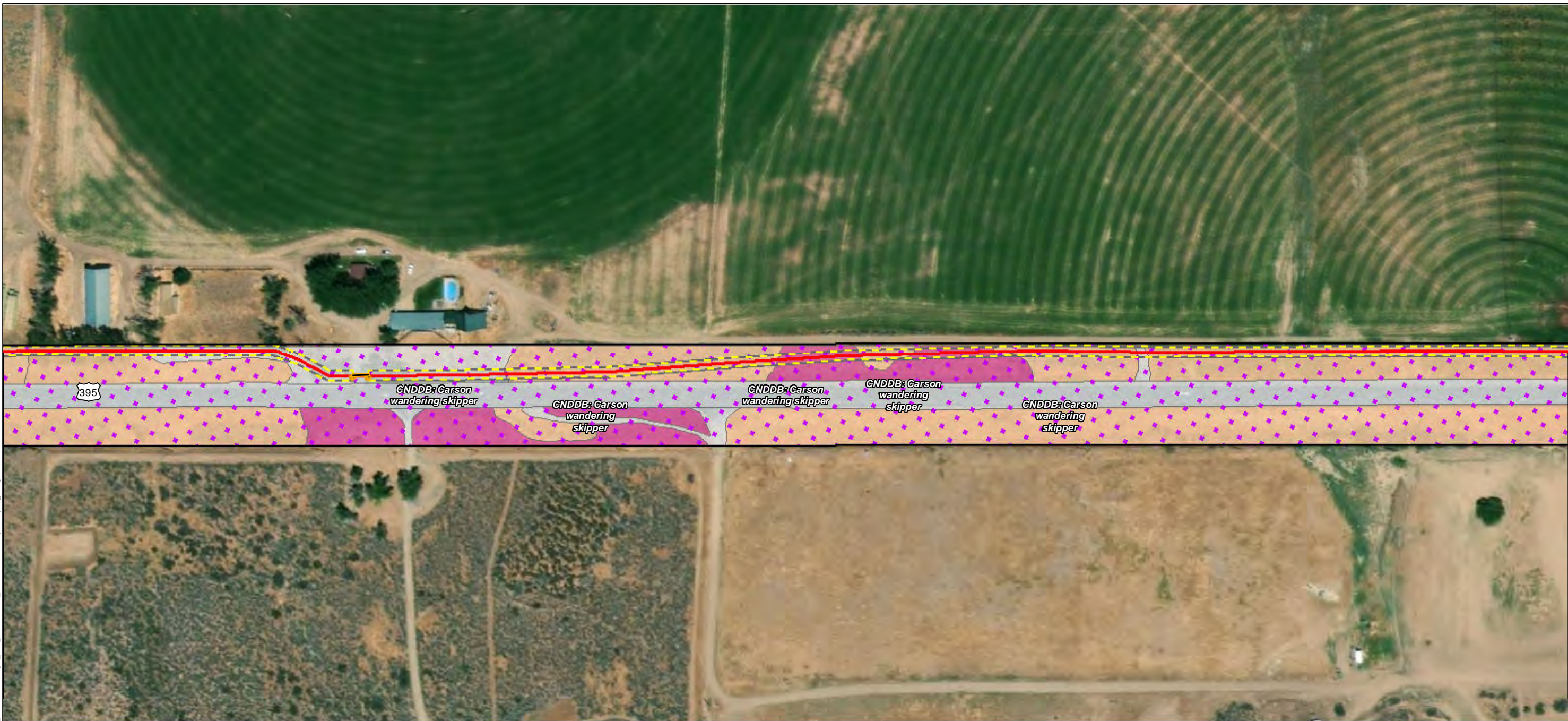
ECORP: N:\2020\2020-196.01 Zayo's Prineville to Reno\MAPS\biological_resources\Zayo_Bio_Resources_20220110.mxd (MAG)-mguidry, 1/14/2022



Map Features

- Bio Survey Boundary
- Fiber Optic Line
- Area of Direct Impact
- Other Waters ***
- Ephemeral Stream
- CNDDDB Occurrence
- CWHR**
- Annual Grassland
- Barren
- Sagebrush

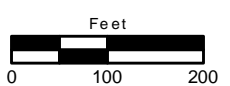




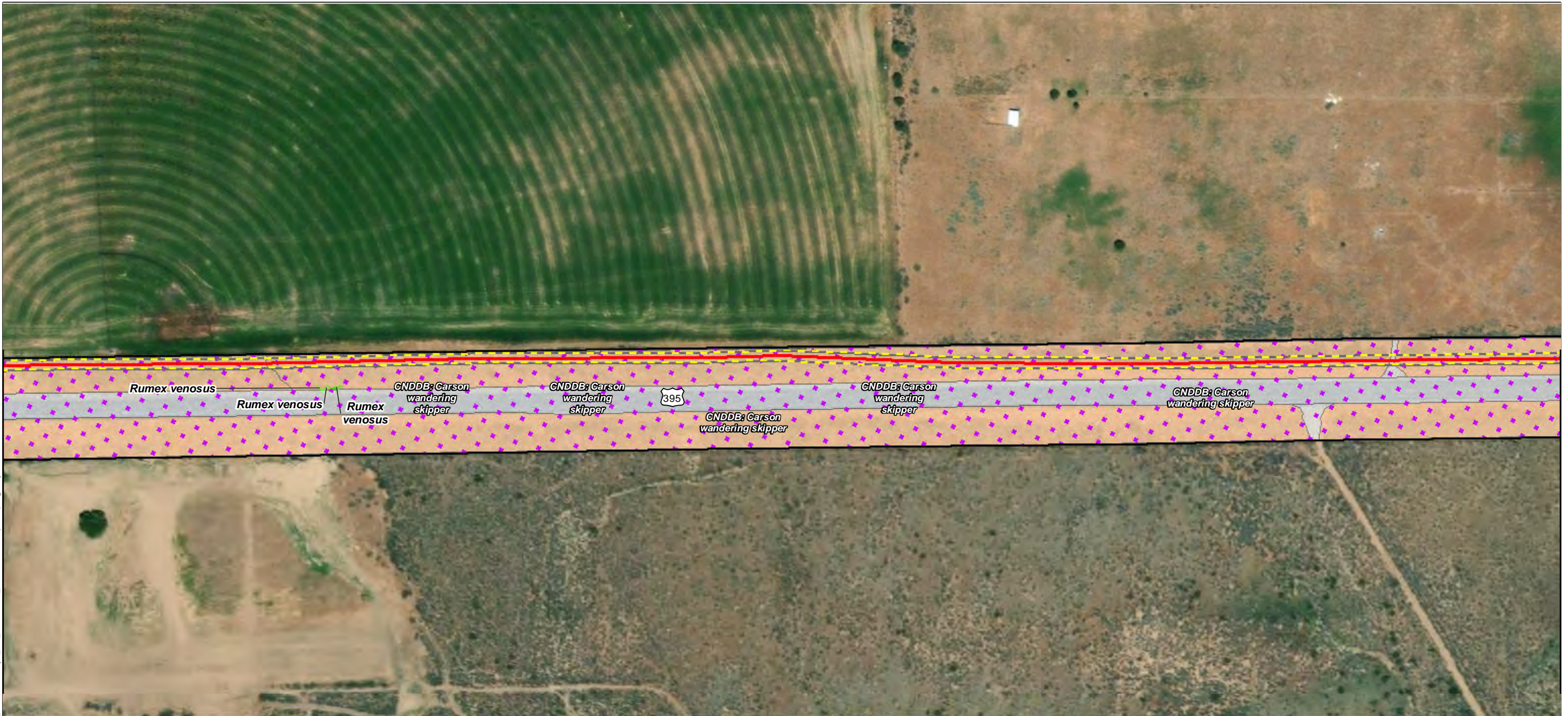
ECORP: N:\2020\2020-196.01 Zayo's Prineville to Reno\MAPS\biological_resources\Zayo_Bio_Resources_20220110.mxd (MAG)-mguidry, 1/14/2022



- Map Features**
- Bio Survey Boundary
 - Fiber Optic Line
 - Area of Direct Impact
 - Boring Location
 - Vault
 - CNDDB Occurrence
 - CWHR**
 - Annual Grassland
 - Barren
 - Sagebrush

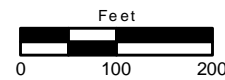


ECORP: N:\2020\2020-196.01 Zayo's Prineville to Reno\MAPS\biological_resources\Zayo_Bio_Resources_20220110.mxd (MAG)\mguidry_1/14/2022

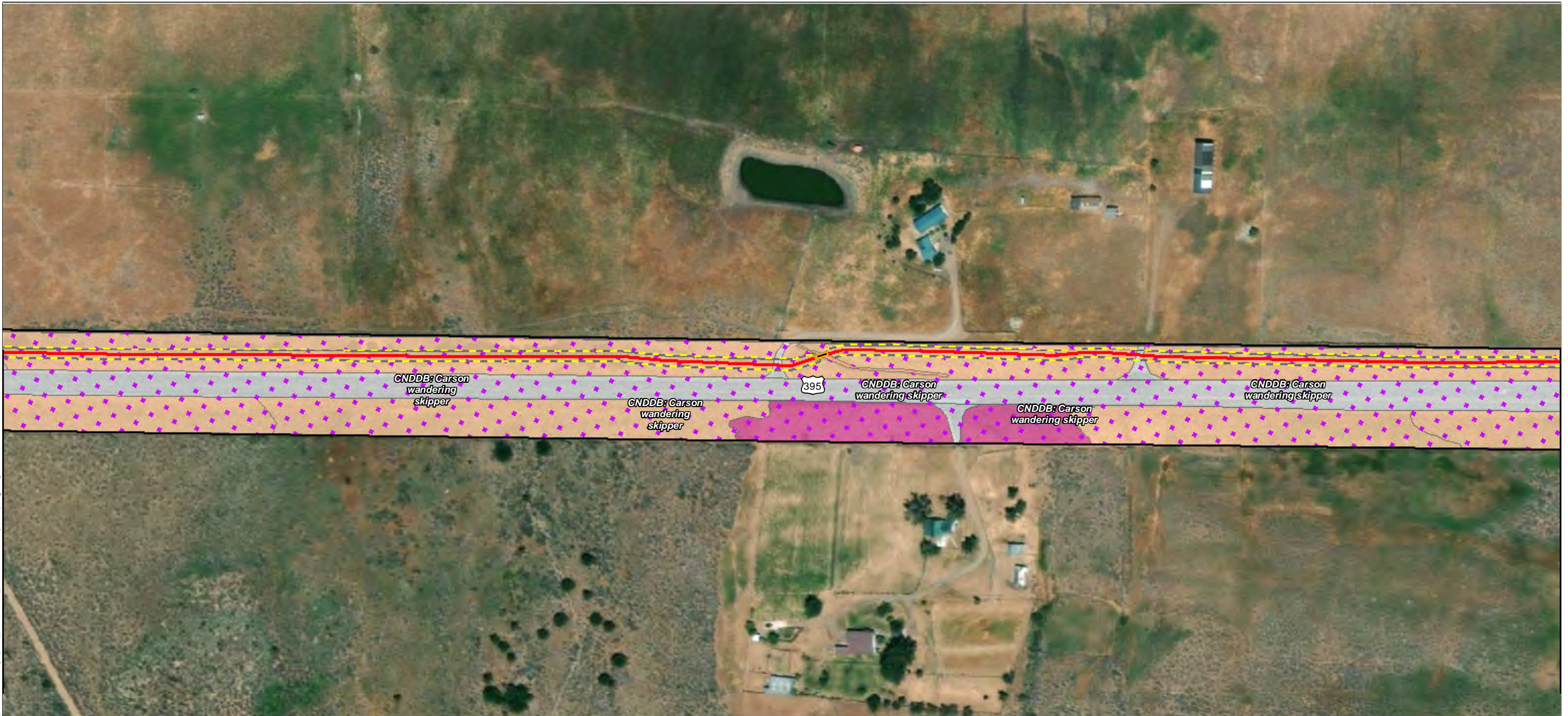


- Map Features**
- Bio Survey Boundary
 - Fiber Optic Line
 - Area of Direct Impact
 - Rare Plant *
 - CNDDB Occurrence
 - CWHR**
 - Barren
 - Sagebrush

Map Date: 1/14/2022; * Source: Stantec Surveys (Stantec 2020)



ECORP: N:\2020\2020-196.01 Zayo's Prineville to Reno\MAPS\biological_resources\Zayo_Bio_Resources_20220110.mxd (MAG)-mguidry, 1/14/2022




Map Features







- Bio Survey Boundary
 - Fiber Optic Line
 - Area of Direct Impact
 - Boring Location
 - Vault
 - Fresh Emergent Wetland
 - CNDDB Occurrence
- CWHR**
- Annual Grassland
 - Barren
 - Sagebrush



ECORP: N:\2020\2020-196.01 Zayo's Prineville to Reno\Fiber\resources\Zayo_Bio_Resources_20220110.mxd (MAG)-mguidry, 1/14/2022

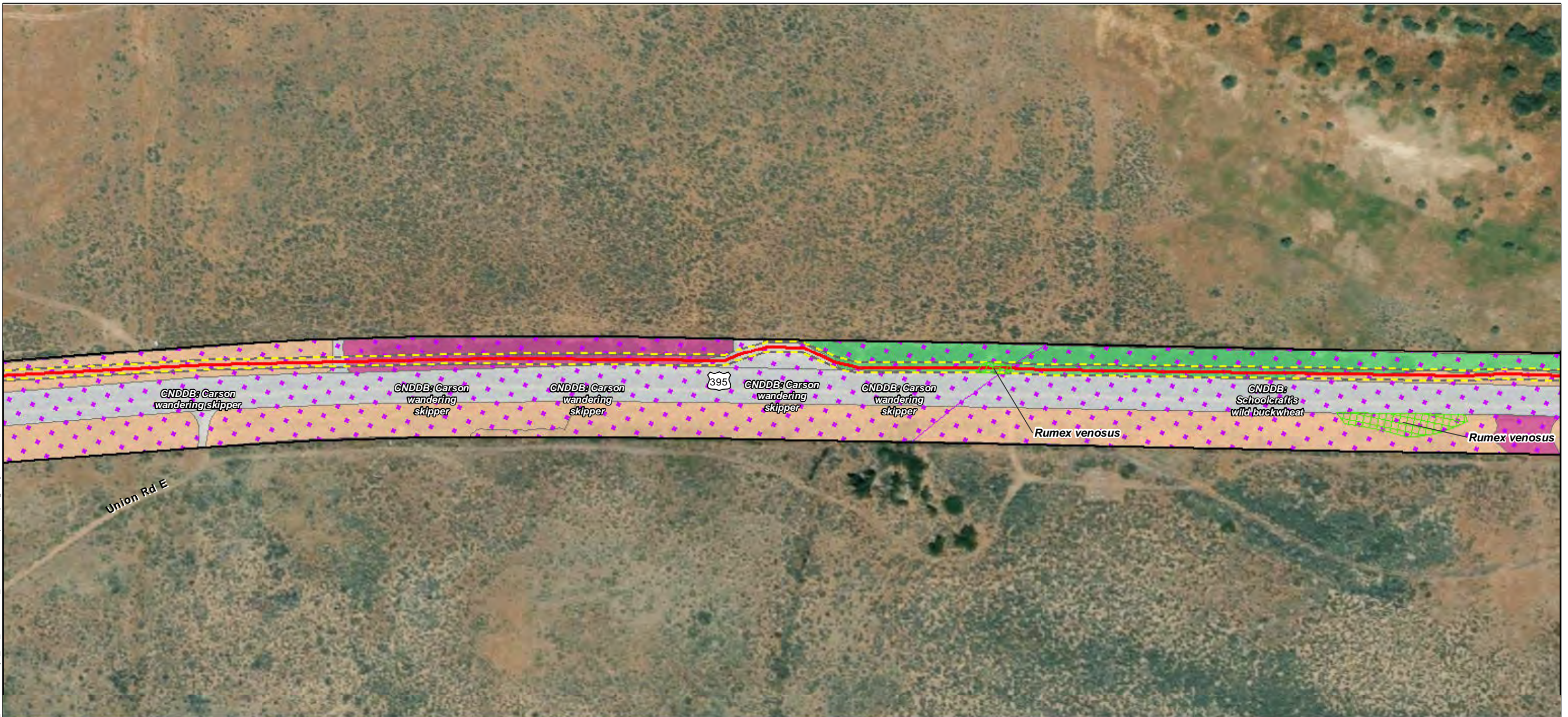


Map Features

-  Bio Survey Boundary
-  Fiber Optic Line
-  Area of Direct Impact
-  CNDDDB Occurrence
- CWHR**
-  Barren
-  Sagebrush

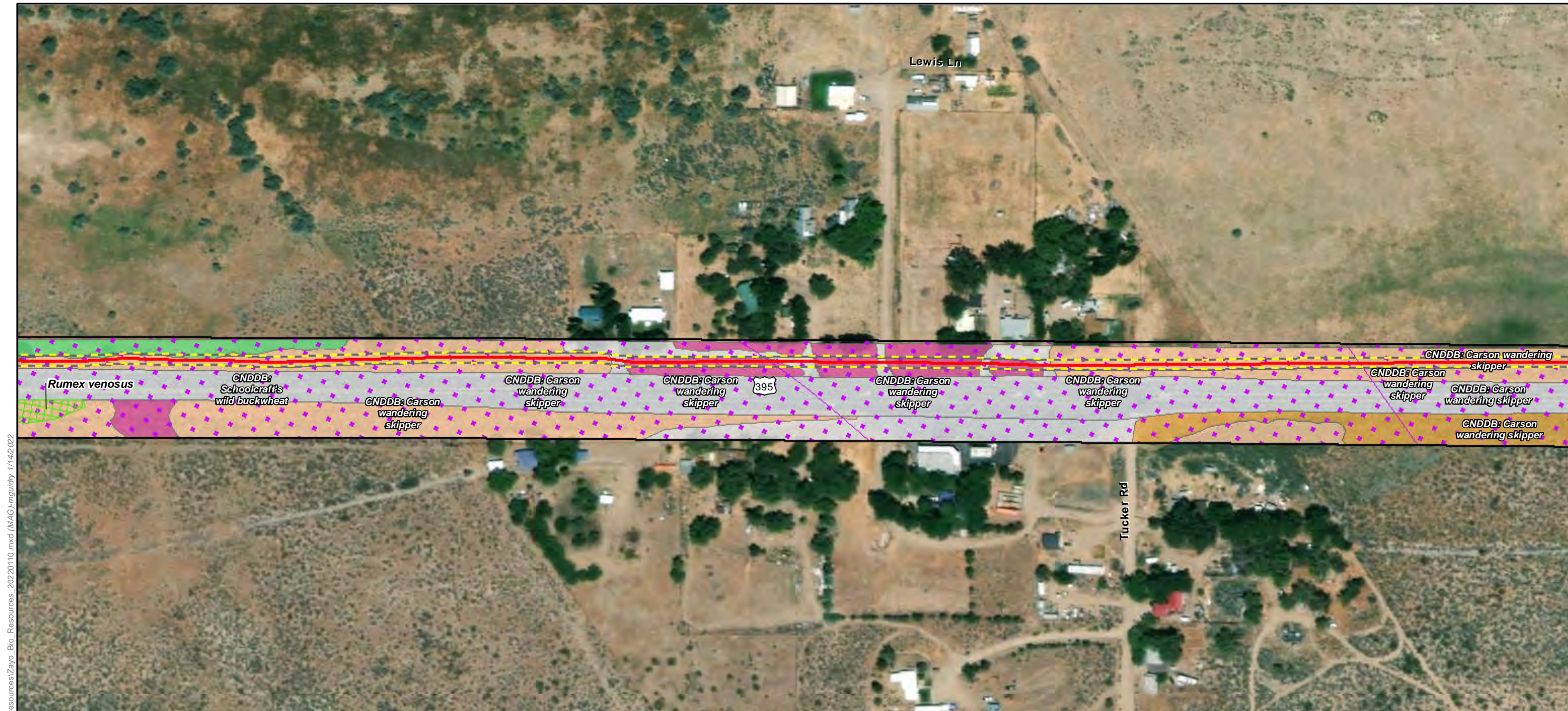


ECORP: N:\2020\2020-196.01 Zayo's Prineville to Reno\MAPS\biological_resources\Zayo_Bio_Resources_20220110.mxd (MAG)-mguidry, 1/14/2022



- Map Features**
- Bio Survey Boundary
 - Fiber Optic Line
 - Area of Direct Impact
 - Rare Plant *
 - CNDDDB Occurrence
 - CWHR**
 - Annual Grassland
 - Barren
 - Perennial Grassland
 - Sagebrush



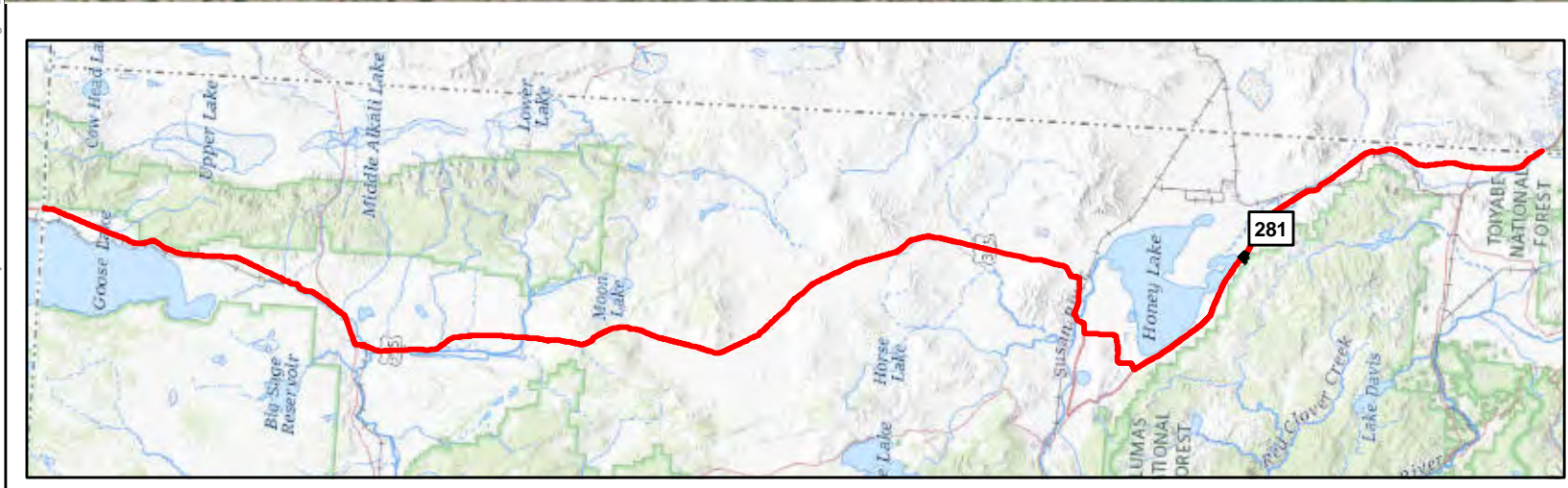


ECORP: N:\2020\2020-196.01 Zayo's Prineville to Reno\MAPS\biological_resources\Zayo_Bio_Resources_20220110.mxd (MAG)-mguidry, 1/14/2022

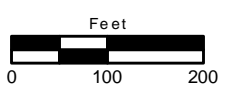


- Map Features**
- Bio Survey Boundary
 - Fiber Optic Line
 - Area of Direct Impact
 - Rare Plant *
 - CNDDB Occurrence
 - CWHR**
 - Annual Grassland
 - Barren
 - Bitterbrush
 - Perennial Grassland
 - Sagebrush

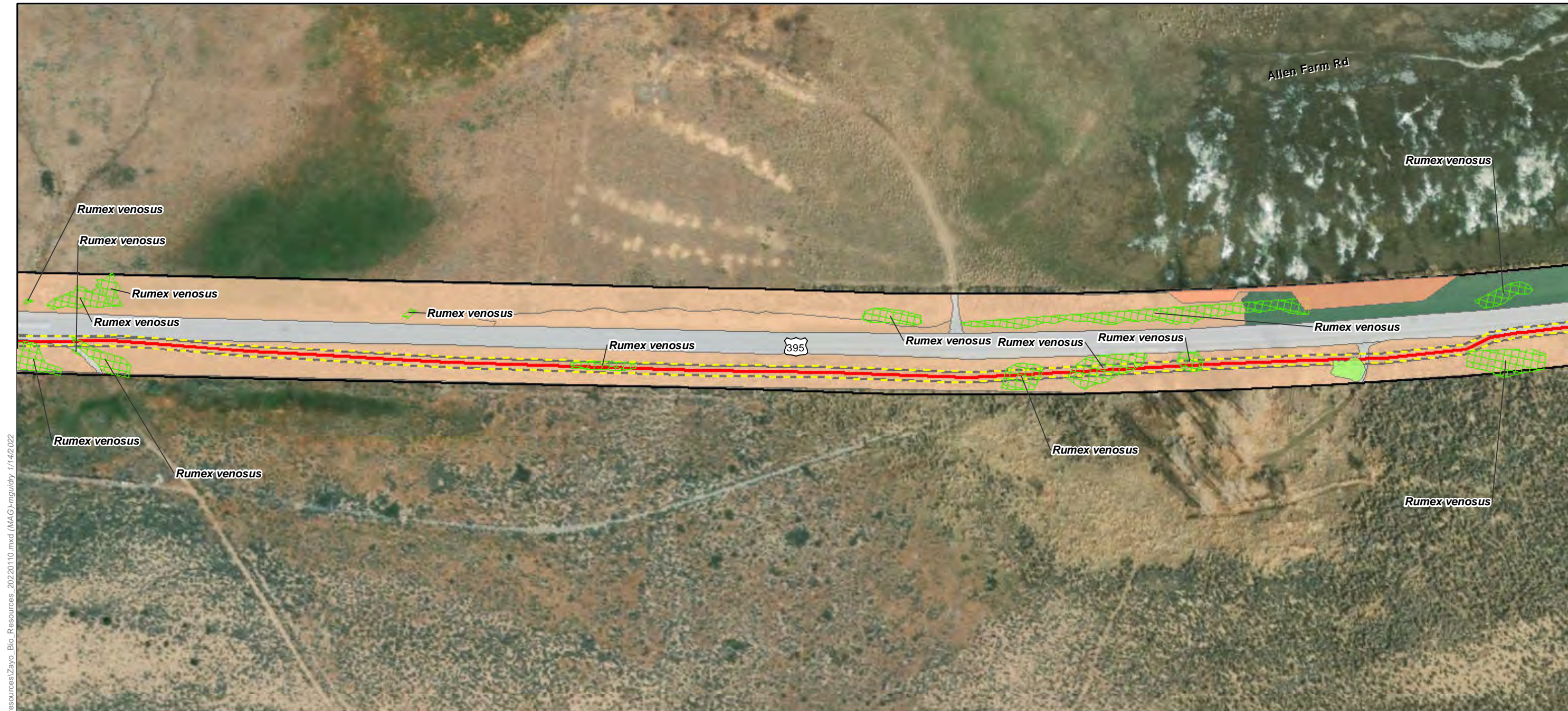




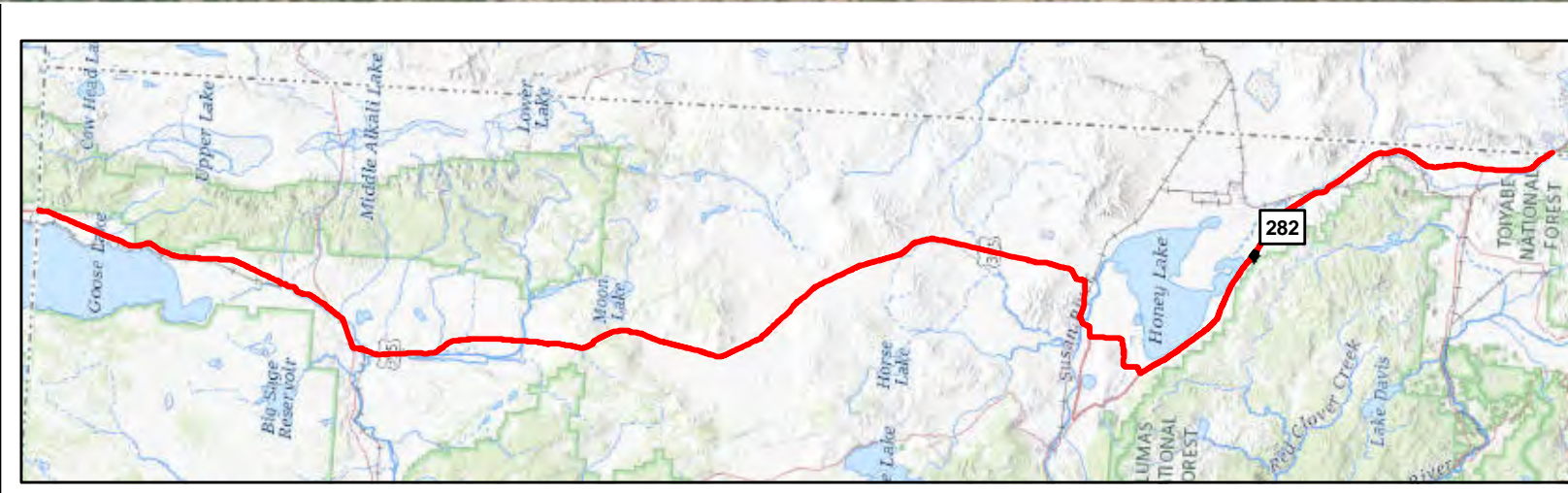
- Map Features**
- Bio Survey Boundary
 - Fiber Optic Line
 - Area of Direct Impact
 - ILA Location
 - Boring Location
 - Vault
 - Rare Plant *
 - CNDDDB Occurrence
- CWHR**
- Barren
 - Bitterbrush
 - Sagebrush



ECORP: N:\2020\2020-196.01 Zayo's Prineville to Reno\MAPS\biological_resources\Zayo_Bio_Resources_20220110.mxd (MAG)mguidry, 1/14/2022

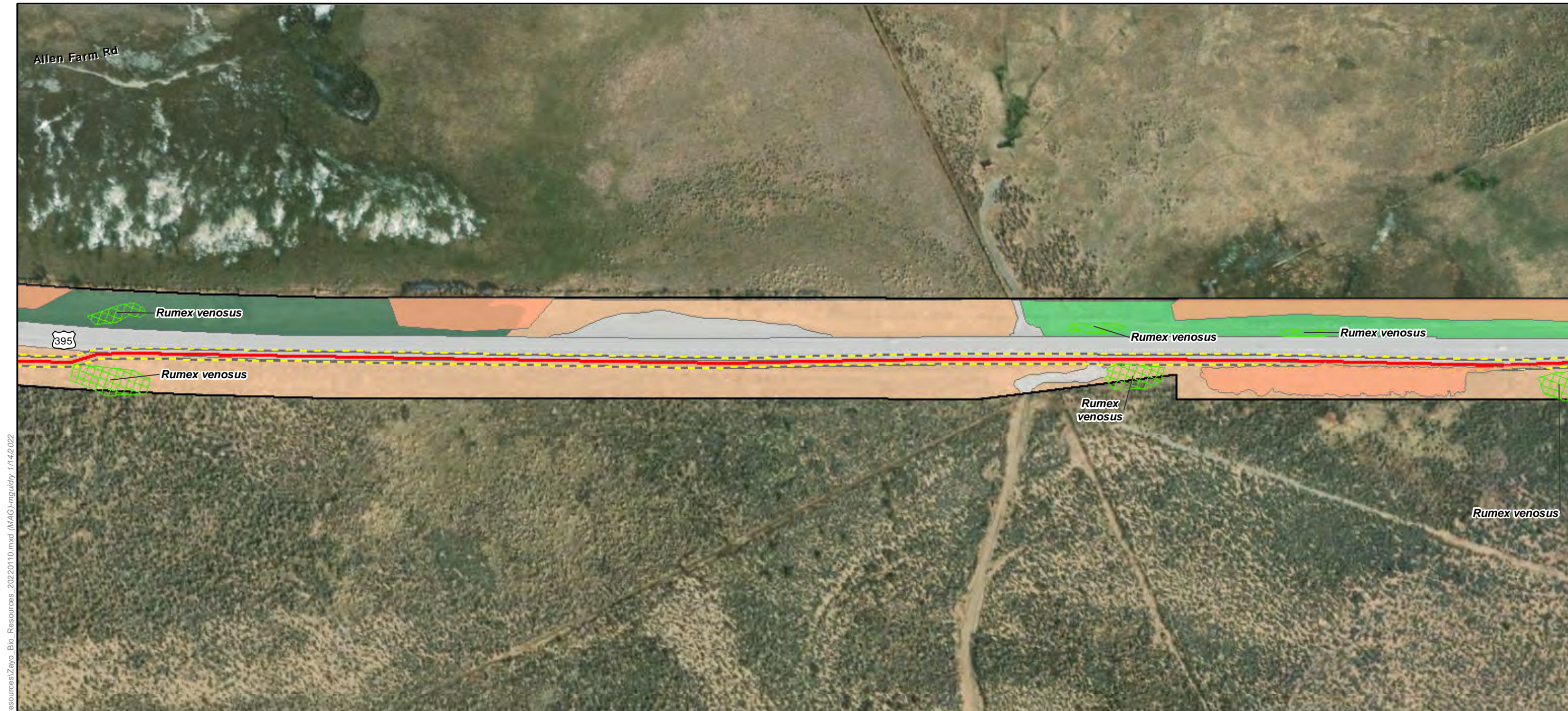


ECORP: N:\2020\2020-196.01 Zayo's Prineville to Reno\MAPS\biological_resources\Zayo_Bio_Resources_20220110.mxd (MAG)-mguidy 1/14/2022



- Map Features**
- Bio Survey Boundary
 - Fiber Optic Line
 - Area of Direct Impact
 - Rare Plant *
 - Wetlands ***
 - Fresh Emergent Wetland
 - Seasonal Wetland
 - CWHR**
 - Barren
 - Montane Riparian
 - Sagebrush



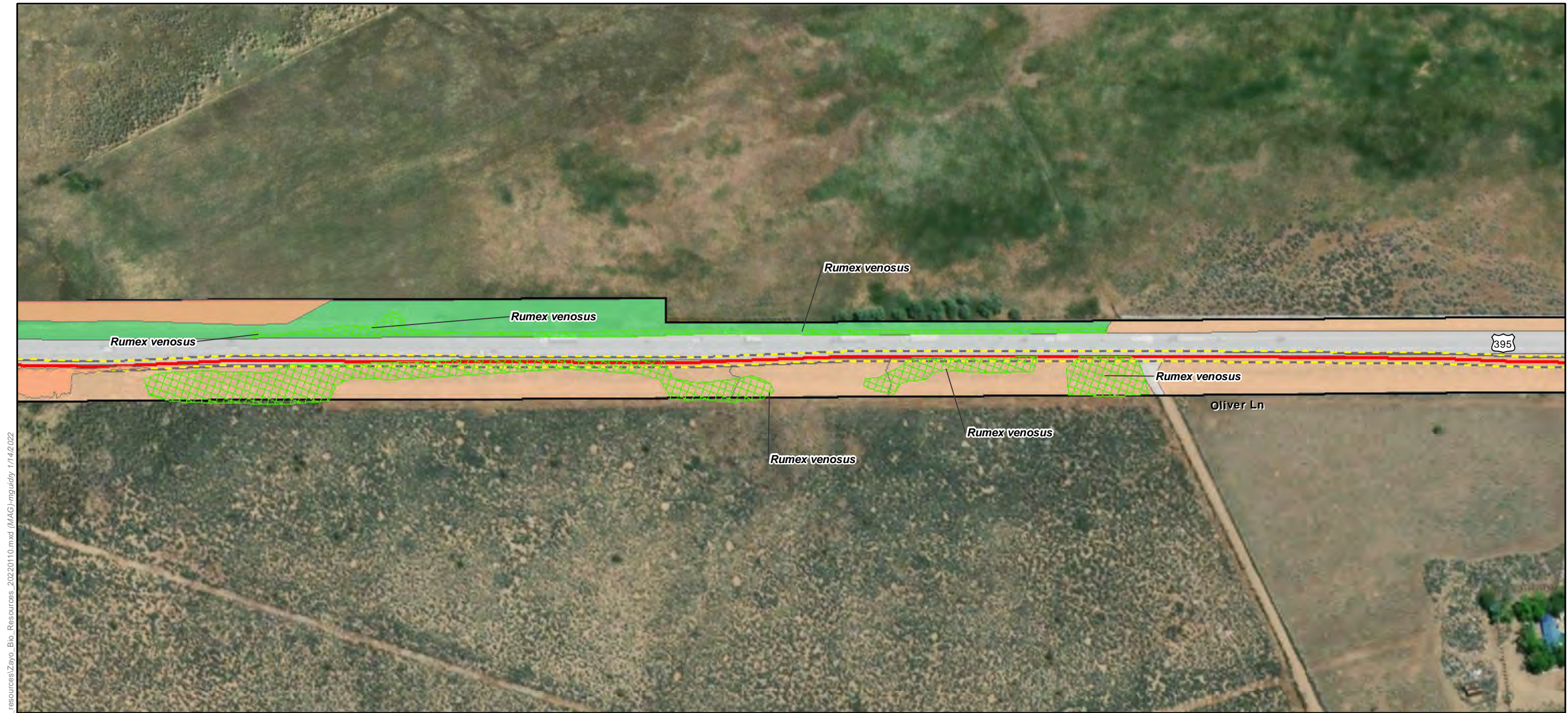


ECORP: N:\2020\2020-196.01 Zayo's Prineville to Reno\MAPS\Biological_resources\Zayo_Bio_Resources_20220110.mxd (MAG)mguidry, 1/14/2022



- Map Features**
- Bio Survey Boundary
 - Fiber Optic Line
 - Area of Direct Impact
 - Rare Plant *
 - Wetlands ***
 - Fresh Emergent Wetland
 - CWHR**
 - Barren
 - Perennial Grassland
 - Sagebrush
 - Montane Riparian



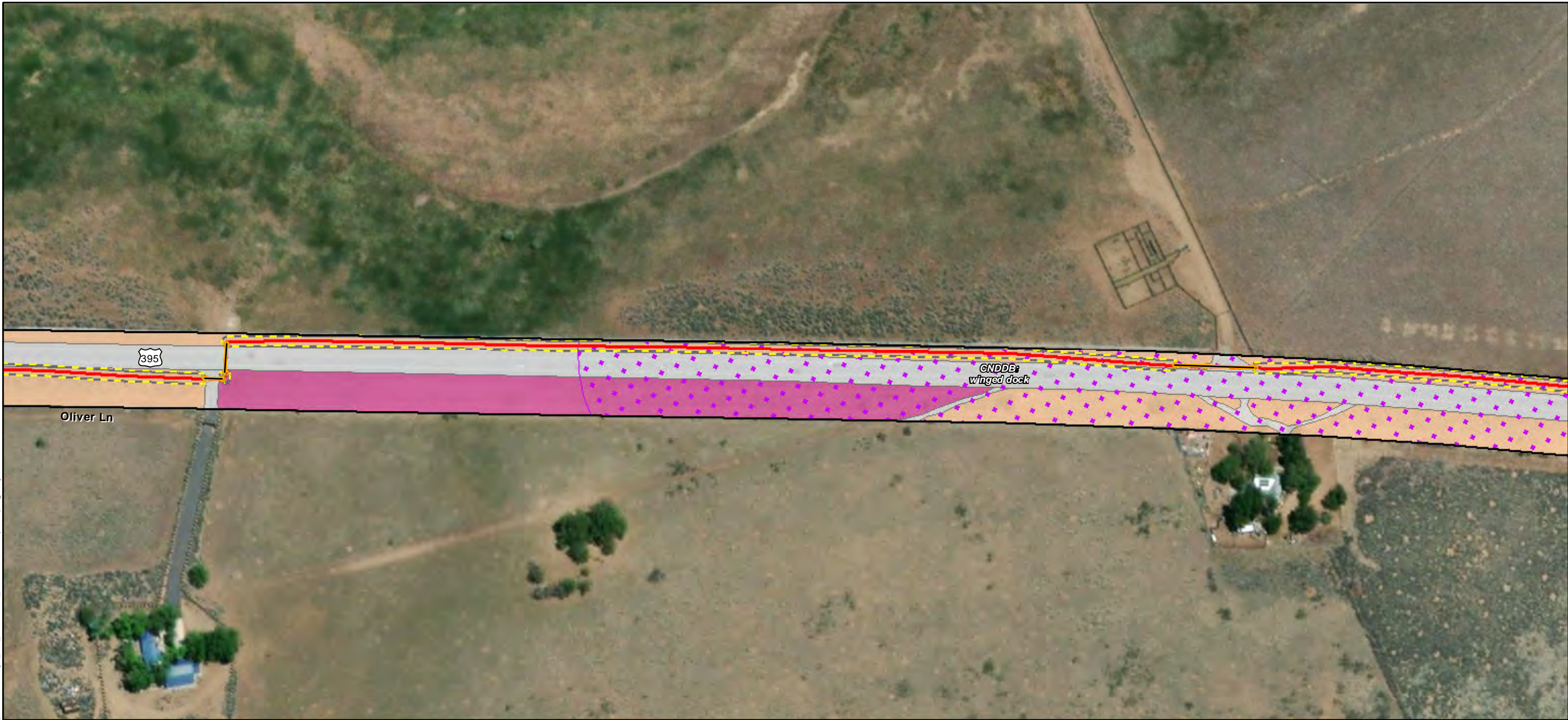


ECORP: N:\2020\2020-196.01 Zayo's Prineville to Reno\MAPS\biological_resources\Zayo_Bio_Resources_20220110.mxd (MAG)mguidry 1/14/2022



- Map Features**
- Bio Survey Boundary
 - Fiber Optic Line
 - Area of Direct Impact
 - Rare Plant *
 - Wetlands ***
 - Fresh Emergent Wetland
 - CWHR**
 - Barren
 - Perennial Grassland
 - Sagebrush



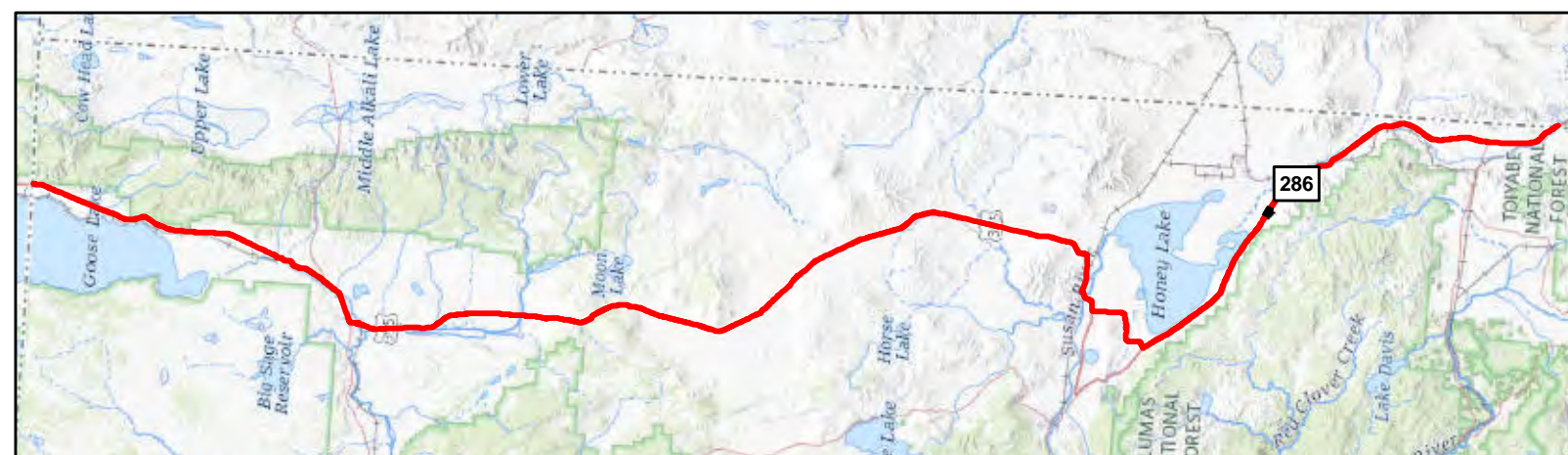


- Map Features**
- Bio Survey Boundary
 - Fiber Optic Line
 - Area of Direct Impact
 - Boring Location
 - Vault
 - CNDDB Occurrence
 - CWHR**
 - Annual Grassland
 - Barren
 - Sagebrush

ECORP: N:\2020\2020-196.01 Zayo's Prineville to Reno\MAPS\biological_resources\Zayo_Bio_Resources_20220110.mxd (MAG)mguidry, 1/14/2022

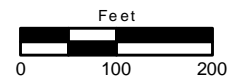



ECORP: N:\2020\2020-196.01 Zayo's Prineville to Reno\MAPS\biological_resources\Zayo_Bio_Resources_20220110.mxd (MAG)-mguidry, 1/14/2022



Map Features

- Bio Survey Boundary
- Fiber Optic Line
- Area of Direct Impact
- CNDBB Occurrence
- CWHR**
- Barren
- Sagebrush

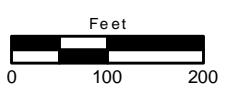




- Map Features**
- Bio Survey Boundary
 - Fiber Optic Line
 - Area of Direct Impact
 - Boring Location
 - Vault
 - CNDDB Occurrence
 - CWHR**
 - Barren
 - Sagebrush
 - Bitterbrush

ECORP: N:\2020\2020-196.01 Zayo's Prineville to Reno\MAPS\biological_resources\Zayo_Bio_Resources_20220110.mxd (MAG)-mguidry, 1/14/2022

Map Date: 1/14/2022; * Source: Stantec Surveys (Stantec 2020)



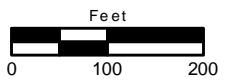


ECORP: N:\2020\2020-196.01 Zayo's Prineville to Reno\MAPS\biological_resources\Zayo_Bio_Resources_20220110.mxd (MAG)mguidry, 1/14/2022



Map Features

- Bio Survey Boundary
- Fiber Optic Line
- Area of Direct Impact
- Other Waters ***
- Ephemeral Stream
- CNDDB Occurrence
- CWHR**
- Annual Grassland
- Barren
- Bitterbrush
- Sagebrush

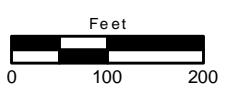




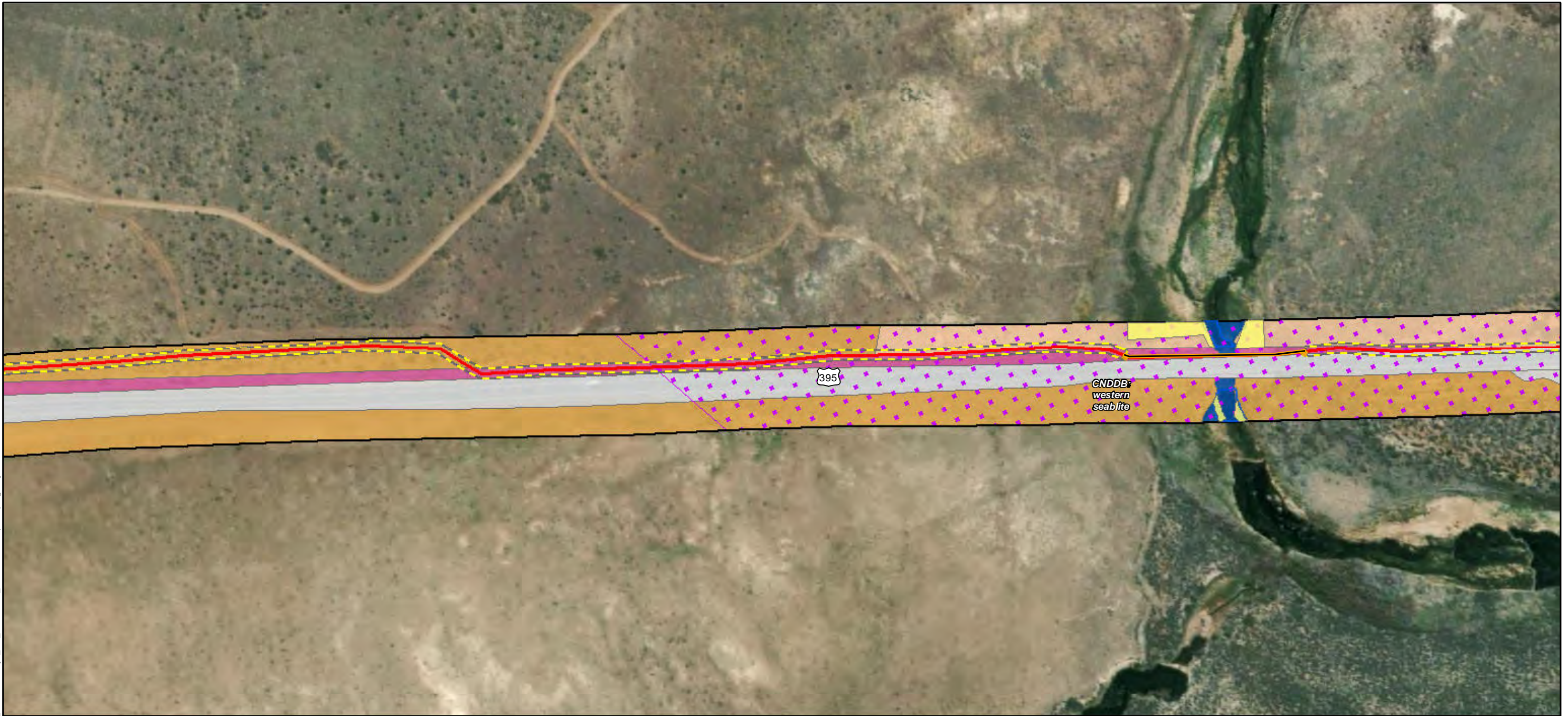
- Map Features**
- Bio Survey Boundary
 - Fiber Optic Line
 - Area of Direct Impact
 - Other Waters ***
 - Ephemeral Stream
 - CNDDB Occurrence
 - CWHR**
 - Annual Grassland
 - Barren
 - Sagebrush

ECORP: N:\2020\2020-196.01 Zayo's Prineville to Reno\MAPS\biological_resources\Zayo_Bio_Resources_20220110.mxd (MAG)-mguidry, 1/14/2022

Map Date: 1/14/2022; * Source: Stantec Surveys (Stantec 2020)



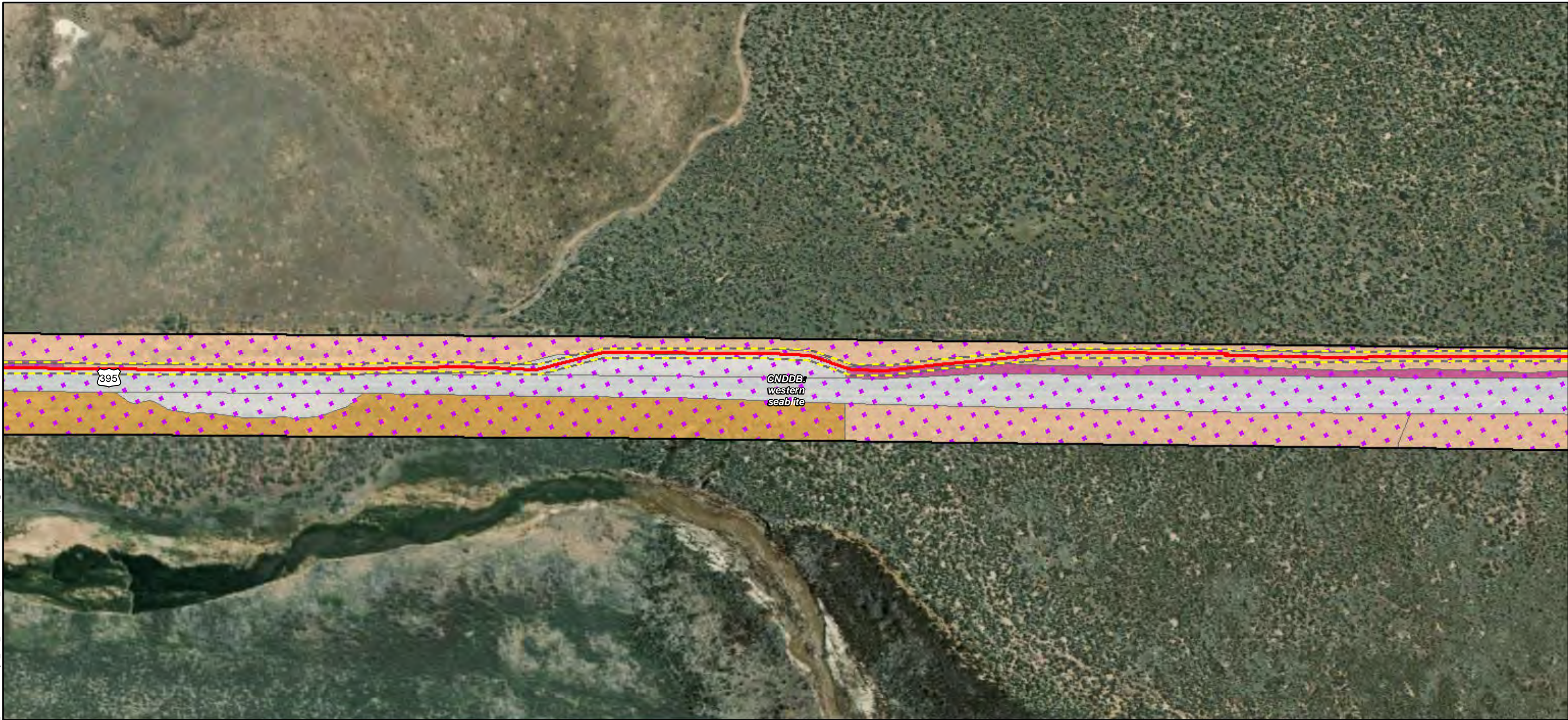
ECORP: N:\2020\2020-196.01 Zayo's Prineville to Reno\MAPS\biological_resources\Zayo_Bio_Resources_20220110.mxd (MAG)mguidry_1/14/2022



Map Features

- Bio Survey Boundary
- Fiber Optic Line
- Area of Direct Impact
- Boring Location
- Vault
- Wetlands ***
- Riparian Wetland
- Perennial Stream
- CNDDB Occurrence
- CWHR**
- Annual Grassland
- Barren
- Bitterbrush
- Riverine
- Sagebrush





ECORP: N:\2020\2020-196.01 Zayo's Prineville to Reno\MAPS\biological_resources\Zayo_Bio_Resources_20220110.mxd (MAG)-mguidry_1/14/2022



Map Features








- Bio Survey Boundary
- Fiber Optic Line
- Area of Direct Impact
- CNDDDB Occurrence
- CWHR**
- Annual Grassland
- Barren
- Bitterbrush
- Sagebrush

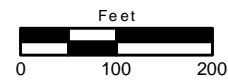


ECORP: N:\2020\2020-196.01 Zayo's Prineville to Reno\MAPS\biological_resources\Zayo_Bio_Resources_20220110.mxd (MAG)-mguidry, 1/14/2022



Map Features

-  Bio Survey Boundary
-  Fiber Optic Line
-  Area of Direct Impact
-  CNDDB Occurrence
- CWHR**
-  Annual Grassland
-  Barren
-  Sagebrush



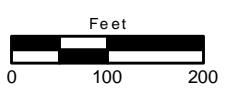


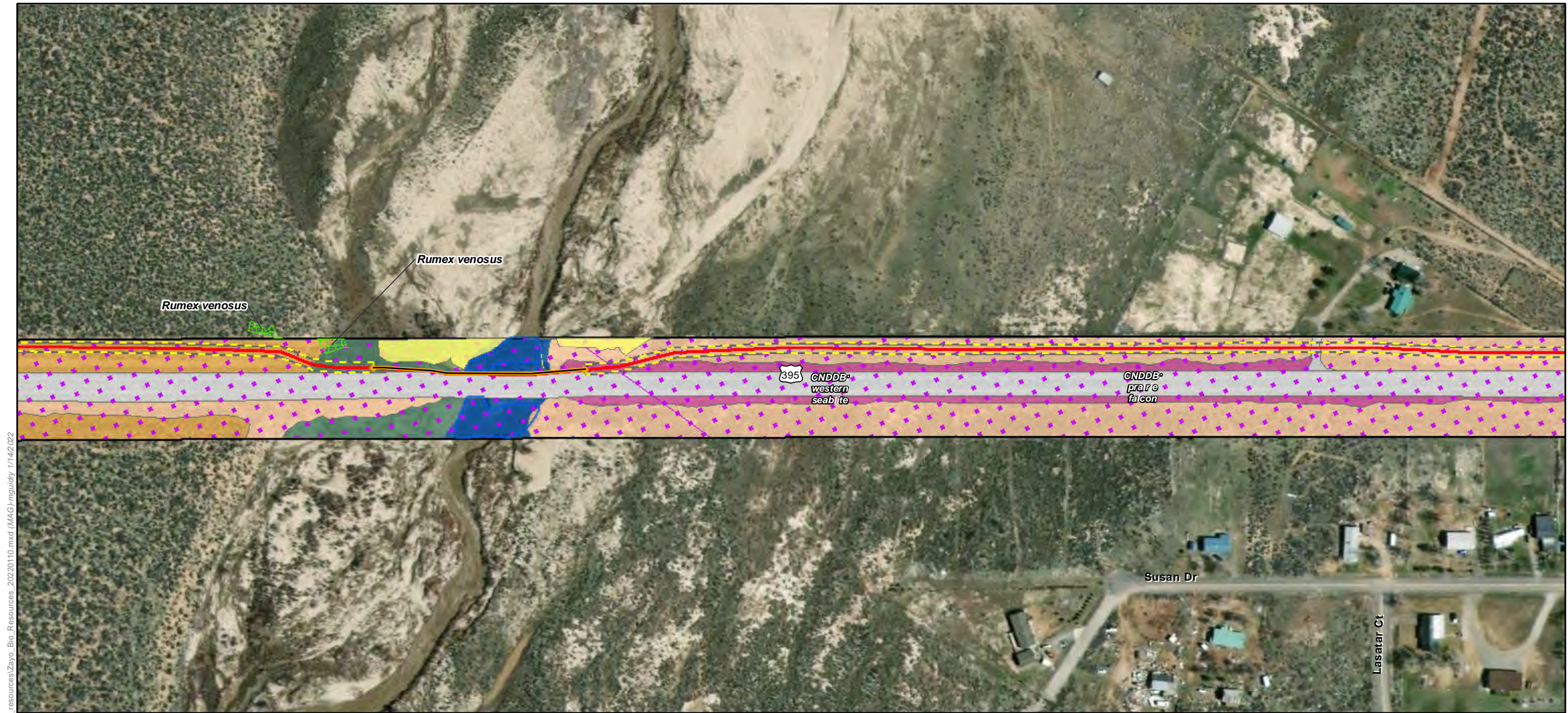
ECORP: N:\2020\2020-196.01 Zayo's Prineville to Reno\MAPS\biological_resources\Zayo_Bio_Resources_20220110.mxd (MAG)\mguidry_1/14/2022



Map Features

- Bio Survey Boundary
- Fiber Optic Line
- Area of Direct Impact
- CNDDB Occurrence
- CWHR**
- Annual Grassland
- Barren
- Bitterbrush
- Sagebrush



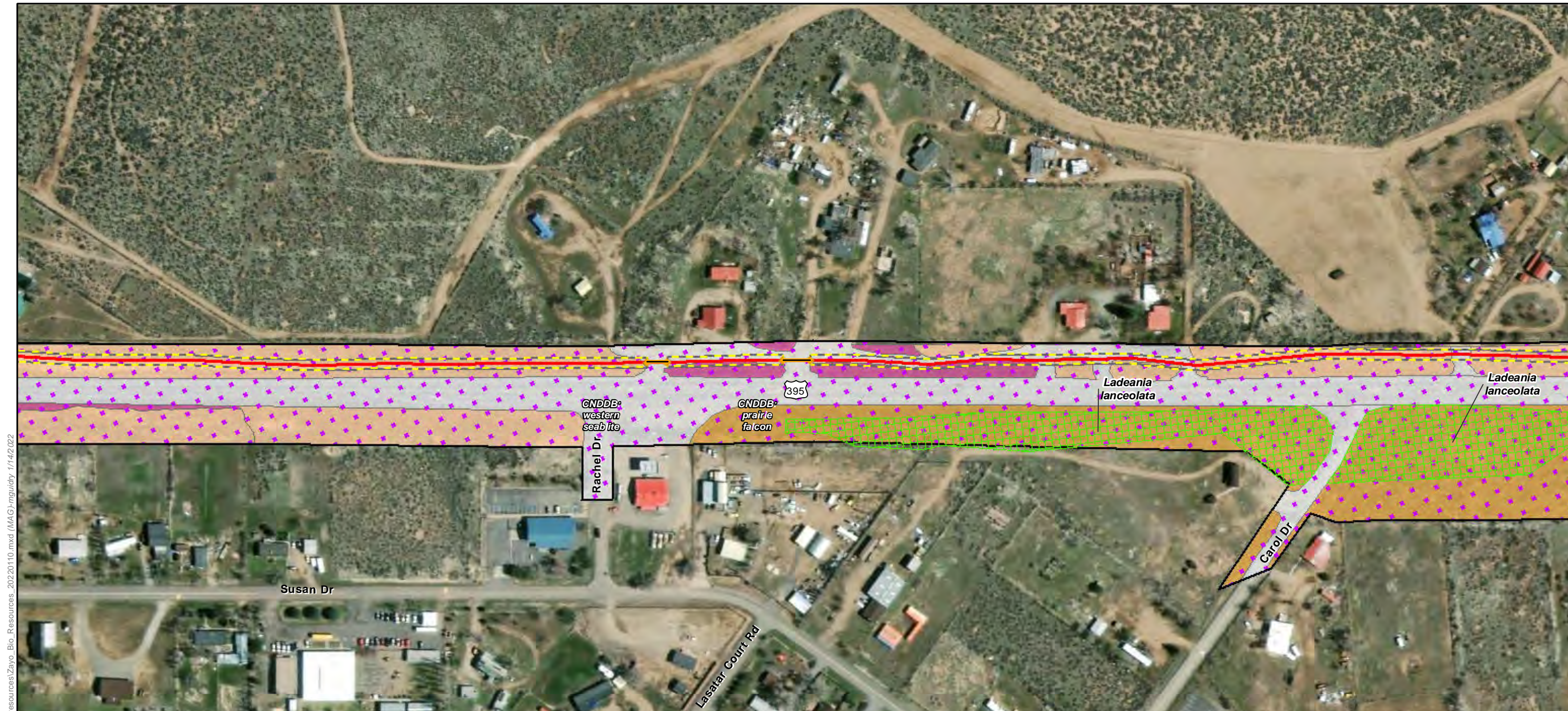


ECORP: N:\2020\2020-196.01 Zayo's Prineville to Reno\MAPS\biological_resources\Zayo_Bio_Resources_20220110.mxd (MAG)-mguidry, 1/14/2022



Map Features

- | | | |
|-----------------------|-----------------------|-----------|
| Bio Survey Boundary | <u>Other Waters *</u> | Riverine |
| Fiber Optic Line | Perennial Stream | Sagebrush |
| Area of Direct Impact | CNDDB Occurrence | |
| Boring Location | <u>CWHR</u> | |
| Vault | Alkali Desert Scrub | |
| Rare Plant * | Annual Grassland | |
| <u>Wetlands *</u> | Barren | |
| Riparian Wetland | Bitterbrush | |
| | Montane Riparian | |

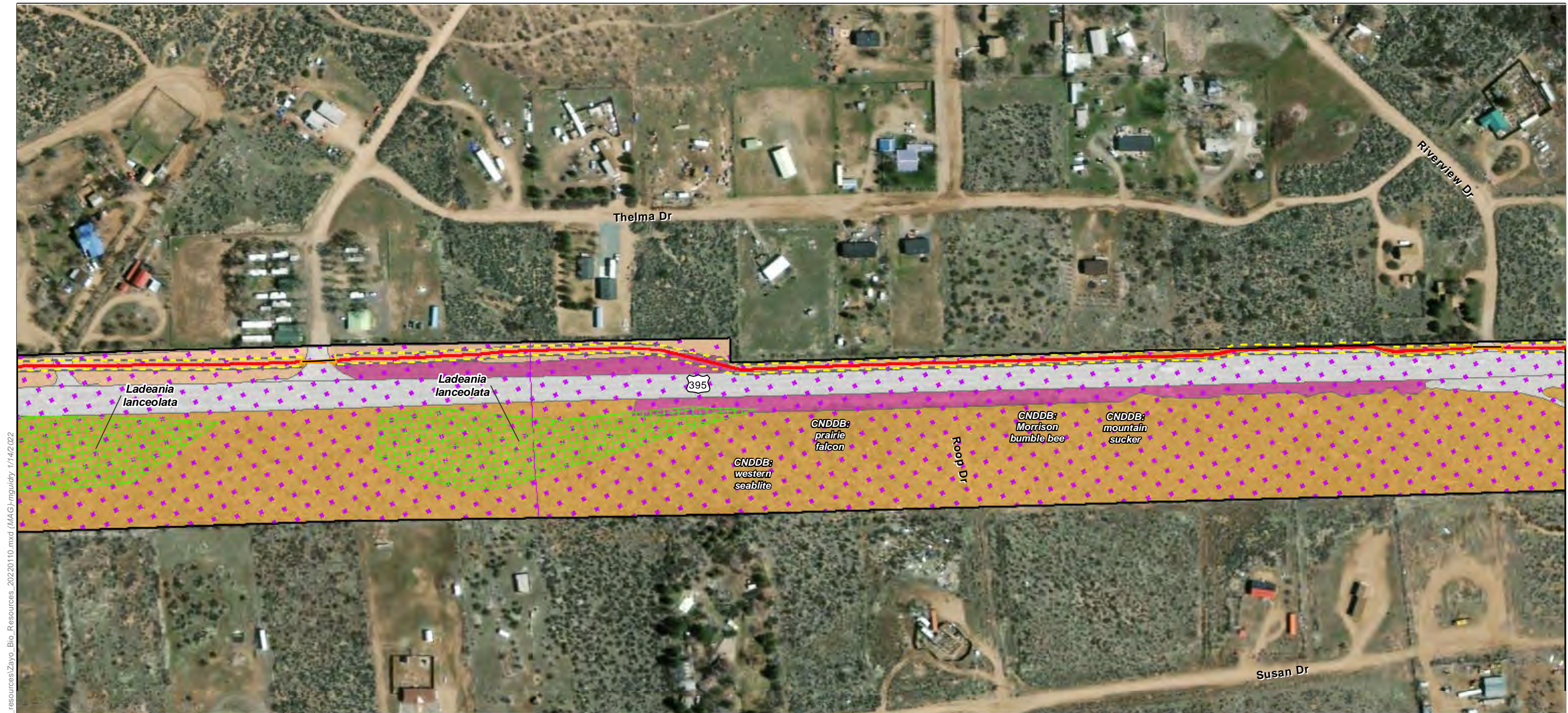


ECORP: N:\2020\2020-196.01 Zayo's Prineville to Reno\MAPS\biological_resources\Zayo_Bio_Resources_20220110.mxd (MAG)-mguidry, 1/14/2022



Map Features

Bio Survey Boundary	Barren
Fiber Optic Line	Bitterbrush
Area of Direct Impact	Sagebrush
Boring Location	
Vault	
Rare Plant *	
CNDDDB Occurrence	
CWHR	
Annual Grassland	



ECORP: N:\2020\2020-196.01 Zayo's Prineville to Reno\MAPS\biological_resources\Zayo_Bio_Resources_20220110.mxd (MAG)\mguidry_1/14/2022



Map Features

Bio Survey Boundary	Barren
Fiber Optic Line	Bitterbrush
Area of Direct Impact	Sagebrush
Boring Location	
Vault	
Rare Plant *	
CNDDB Occurrence	
CWHR	
Annual Grassland	



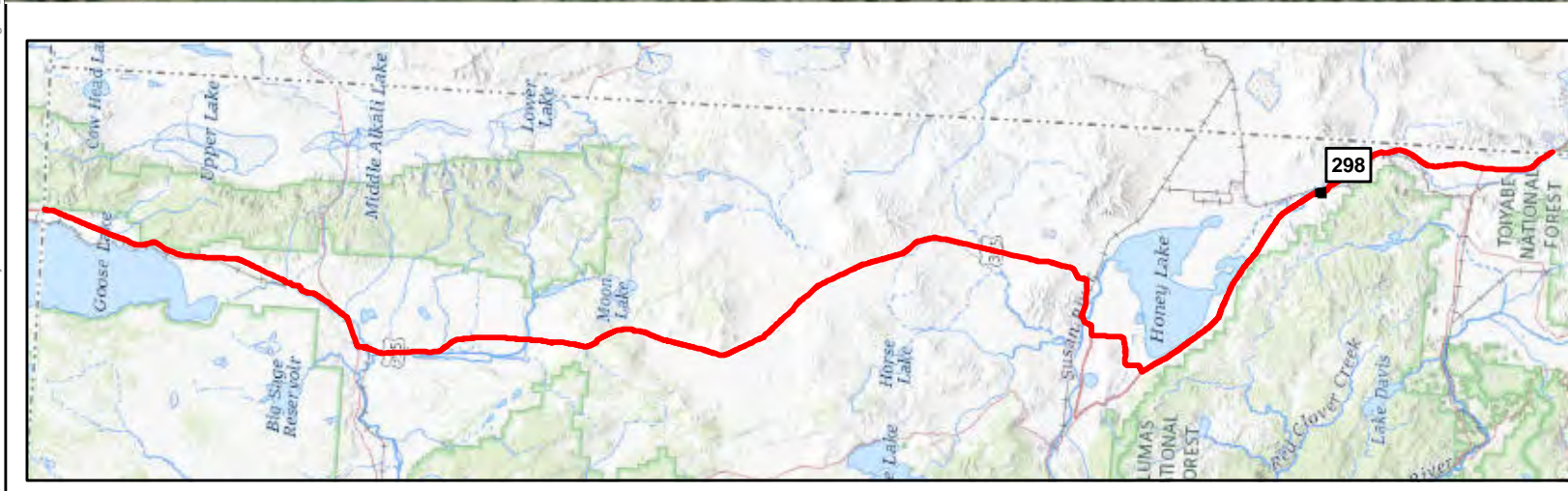
ECORP: N:\2020\2020-196.01 Zayo's Prineville to Reno\MAPS\biological_resources\Zayo_Bio_Resources_20220110.mxd (MAG)-mguidry_1/14/2022



Map Features

- Bio Survey Boundary
- Fiber Optic Line
- Area of Direct Impact
- Boring Location
- Vault
- Wetlands ***
- Riparian Wetland
- Other Waters ***
- Perennial Stream
- CNDDB Occurrence
- CWHR**
- Annual Grassland
- Barren
- Bitterbrush
- Montane Riparian
- Sagebrush



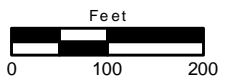


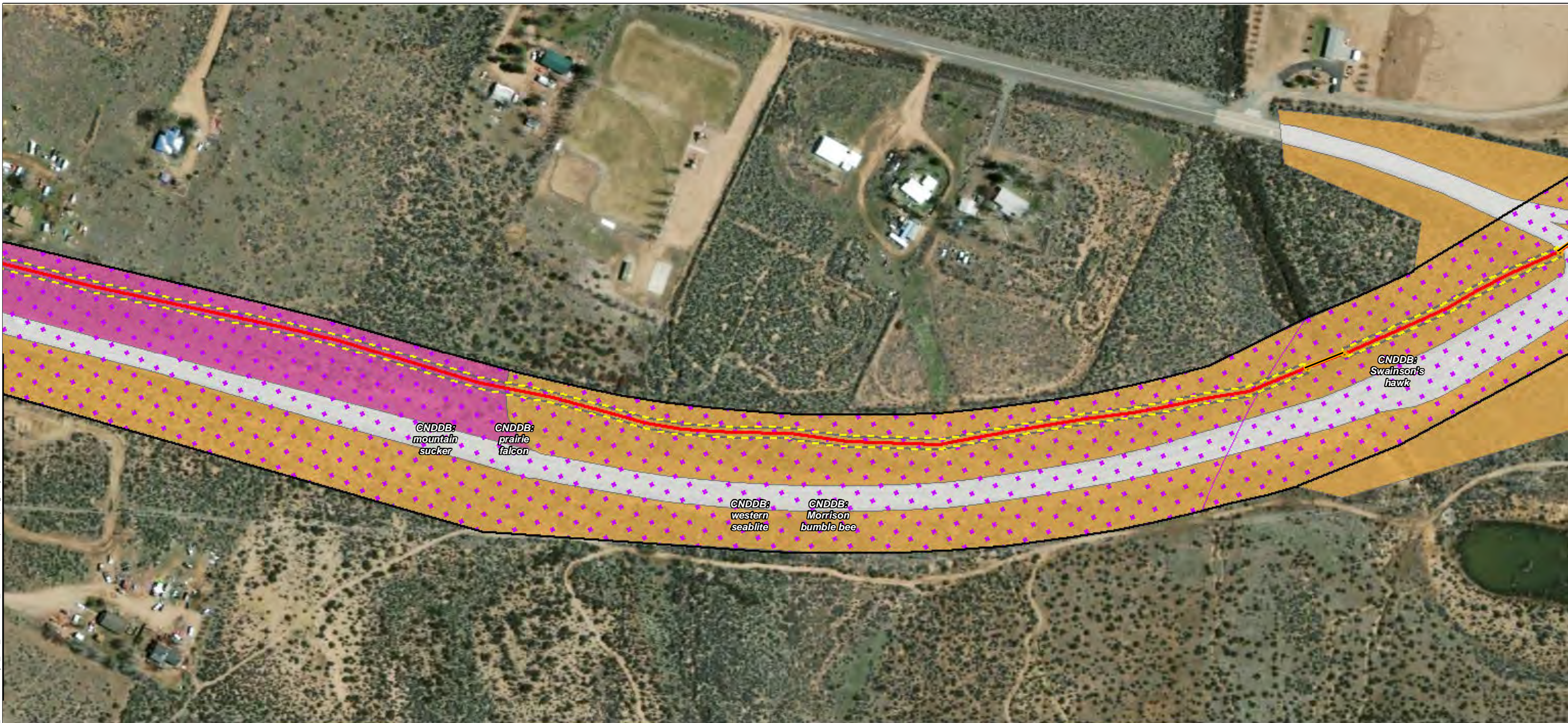
Map Features

- Bio Survey Boundary
- Fiber Optic Line
- Area of Direct Impact
- Boring Location
- Vault
- CNDDB Occurrence
- CWHR**
- Annual Grassland
- Bitterbrush
- Barren
- Sagebrush

ECORP: N:\2020\2020-196.01 Zayo's Prineville to Reno\MAPS\biological_resources\Zayo_Bio_Resources_20220110.mxd (MAG)-mguidry_1/14/2022

Map Date: 1/14/2022; * Source: Stantec Surveys (Stantec 2020)

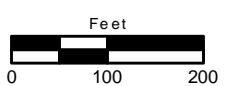


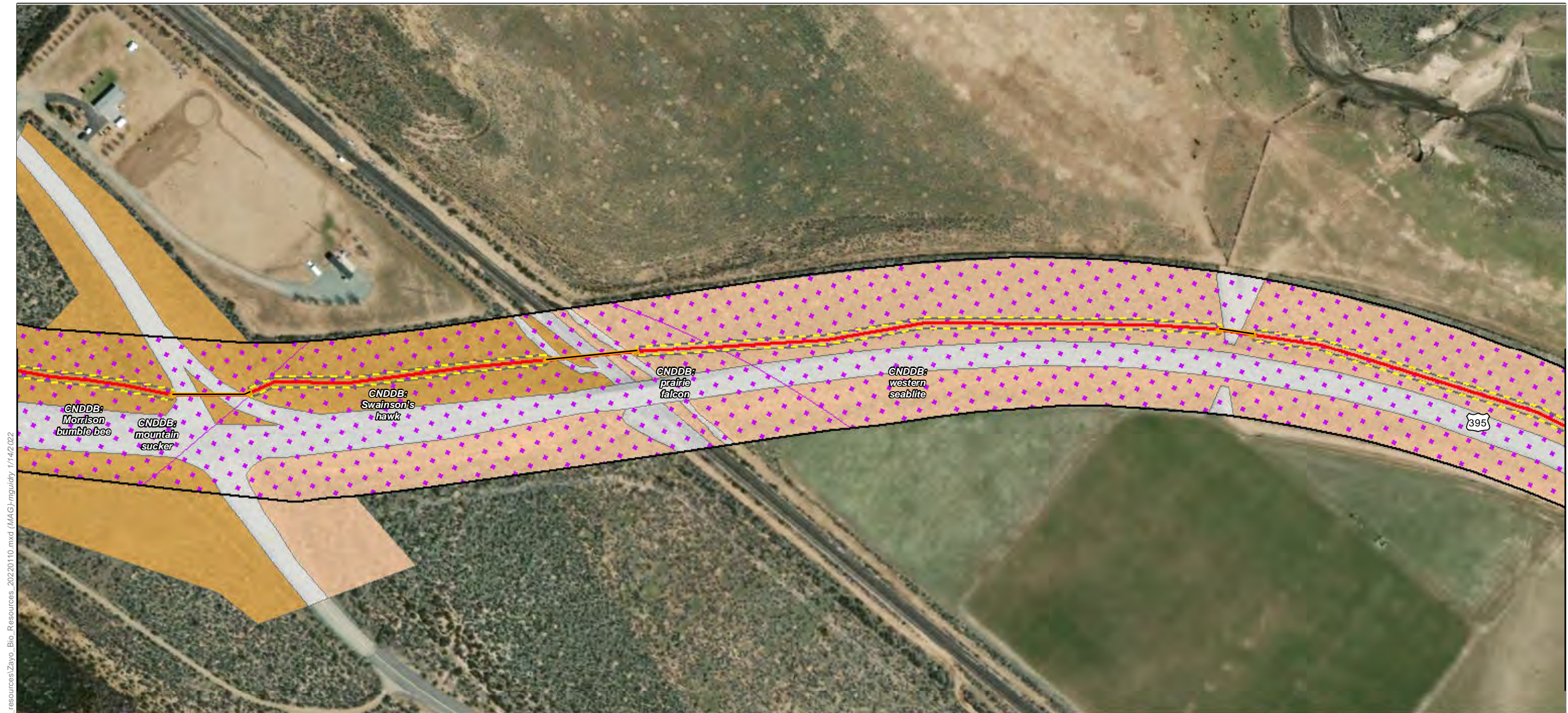


ECORP: N:\2020\2020-196.01 Zayo's Prineville to Reno\Fiber\Biological_resources\Zayo_Bio_Resources_20220110.mxd (MAG)-imguidr_1/14/2022



- Map Features**
- Bio Survey Boundary
 - Fiber Optic Line
 - Area of Direct Impact
 - Boring Location
 - Vault
 - CNDDB Occurrence
 - CWHR**
 - Annual Grassland
 - Bitterbrush
 - Barren





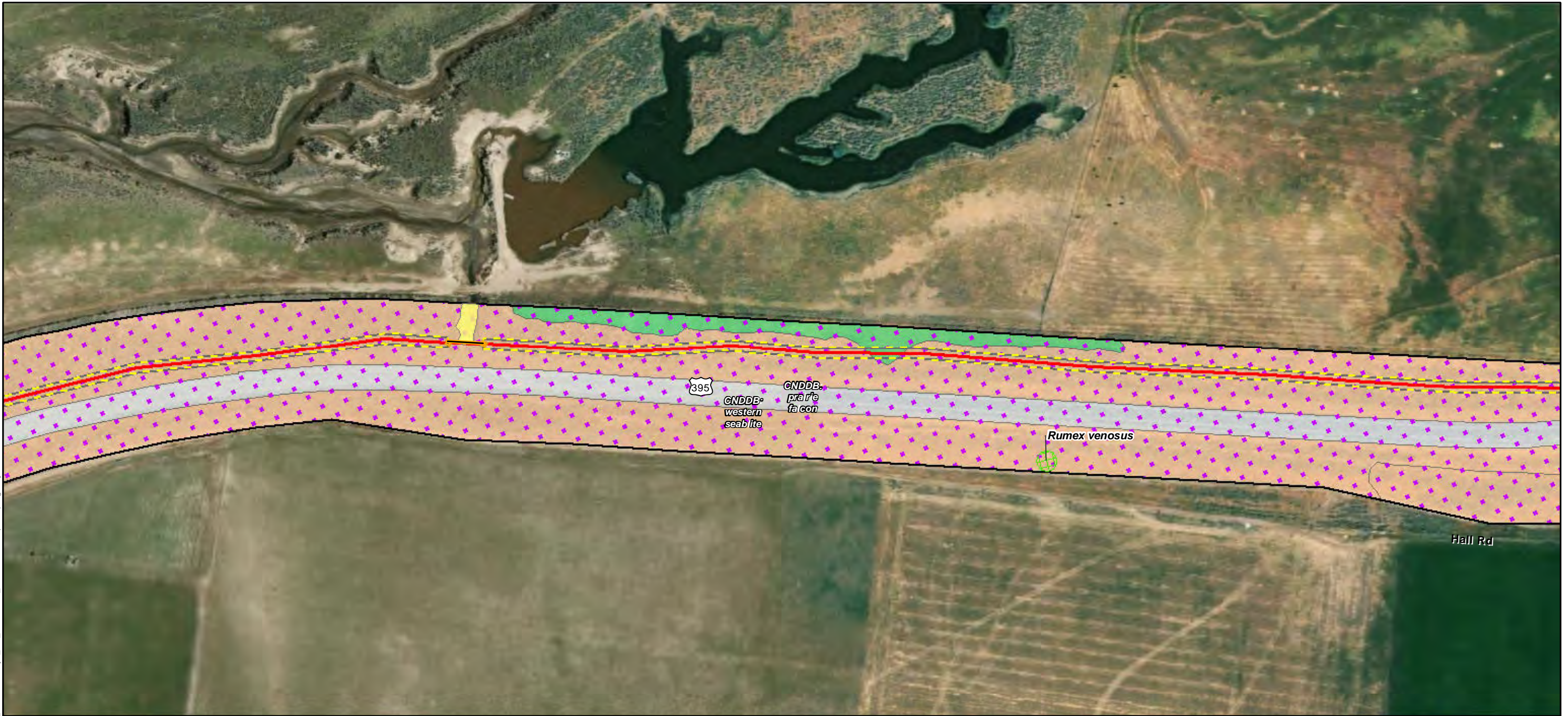
ECORP: N:\2020\2020-196.01 Zayo's Prineville to Reno\MAPS\biological_resources\Zayo_Bio_Resources_20220110.mxd (MAG)-mguidry, 1/14/2022



- Map Features**
- Bio Survey Boundary
 - Fiber Optic Line
 - Area of Direct Impact
 - Boring Location
 - Vault
 - CNDDB Occurrence
- CWHR**
- Barren
 - Bitterbrush
 - Sagebrush



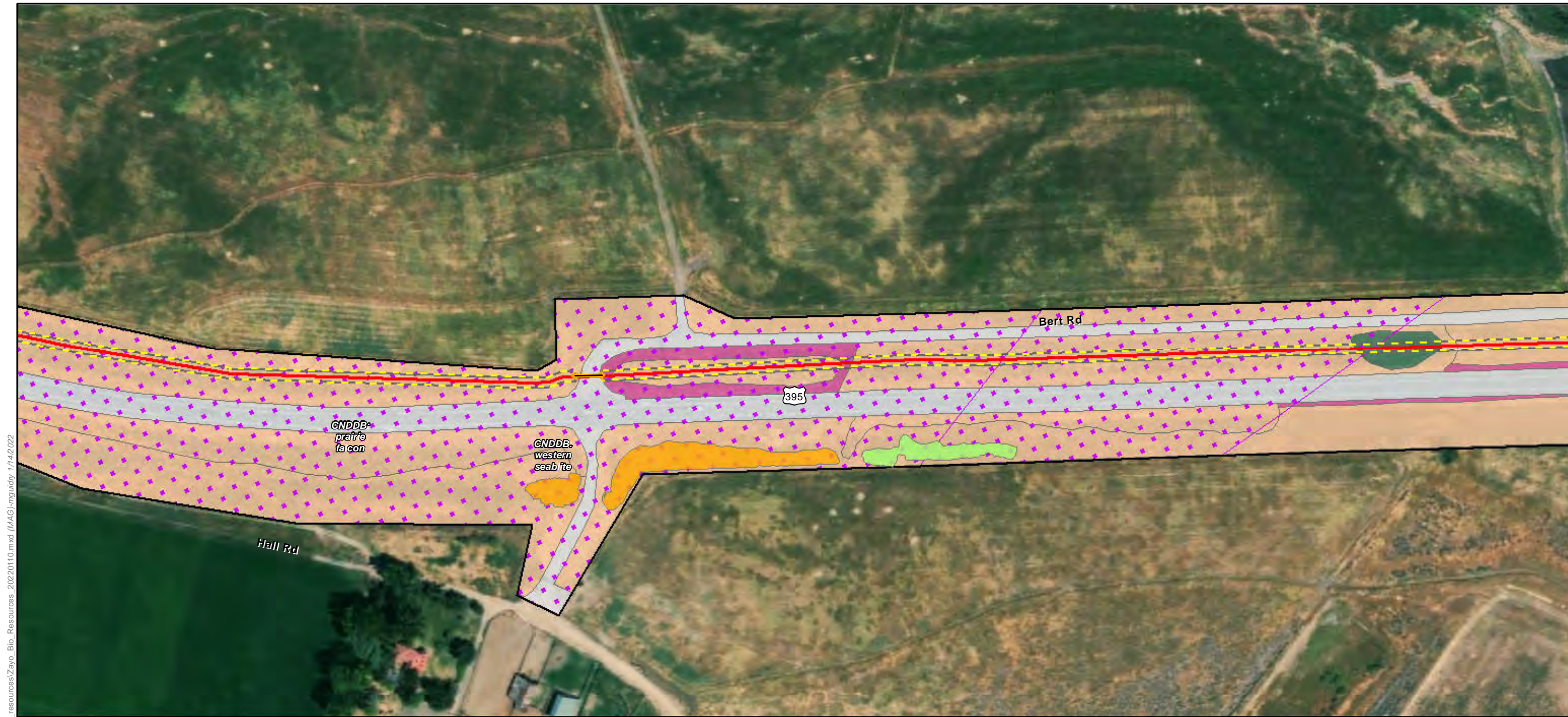
ECORP: N:\2020\2020-196.01 Zayo's Prineville to Reno\MAPS\biological_resources\Zayo_Bio_Resources_20220110.mxd (MAG)-mguidr_1/14/2022



Map Features

- Bio Survey Boundary
- Fiber Optic Line
- Area of Direct Impact
- Boring Location
- Vault
- Rare Plant *
- Wetlands ***
- Riparian Wetland
- CNDDB Occurrence
- CWHR**
- Barren
- Perennial Grassland
- Sagebrush





ECORP: N:\2020\2020-196.01 Zayo's Prineville to Reno\Fiber\Biological_resources\Zayo_Bio_Resources_20220110.mxd (MAG)mguidry, 1/14/2022

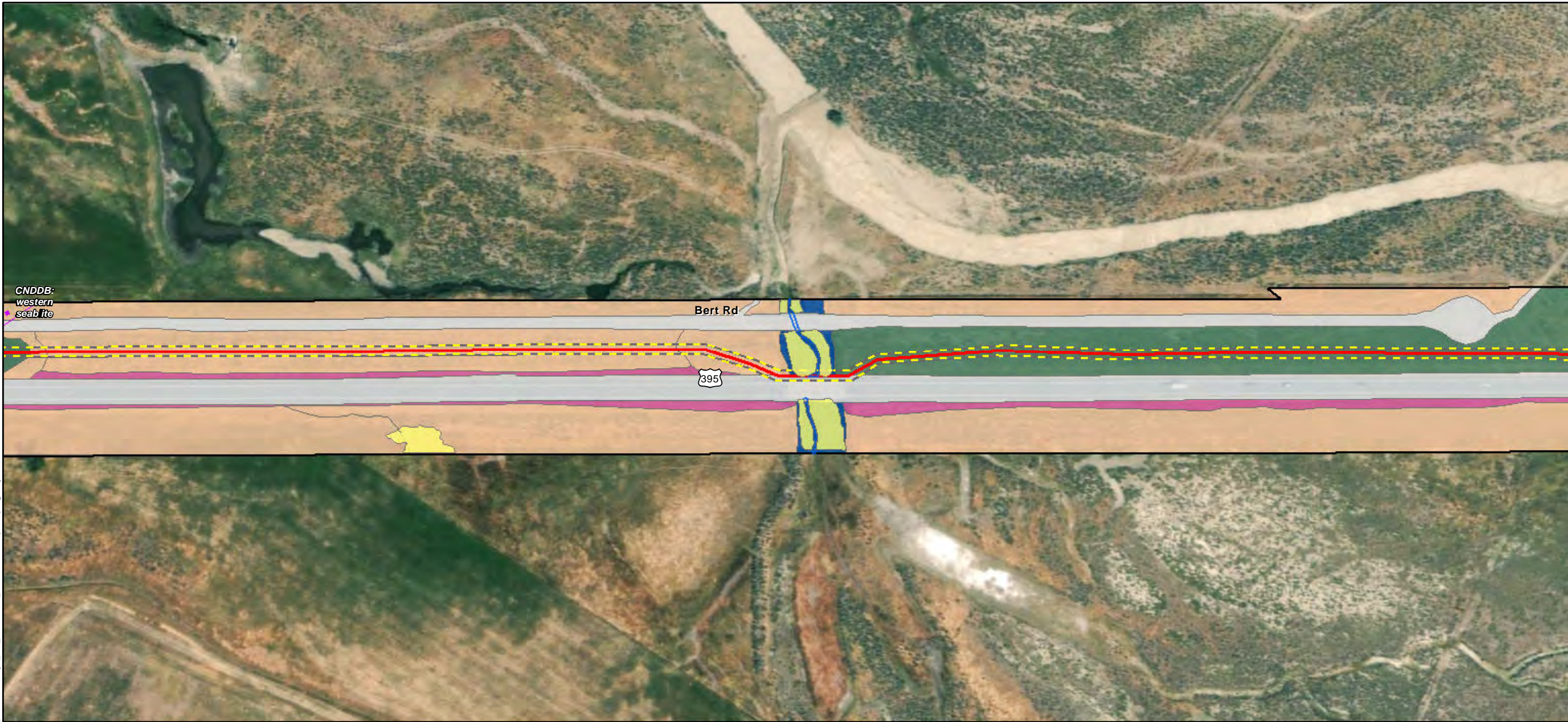


Map Features

- Bio Survey Boundary
- Fiber Optic Line
- Area of Direct Impact
- Boring Location
- Vault
- Wetlands ***
- Riparian Fresh Emergent Wetland Complex
- Seasonal Wetland
- CNDDB Occurrence

- CWHR**
- Annual Grassland
 - Barren
 - Montane Riparian
 - Sagebrush

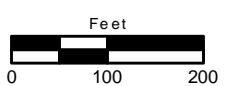




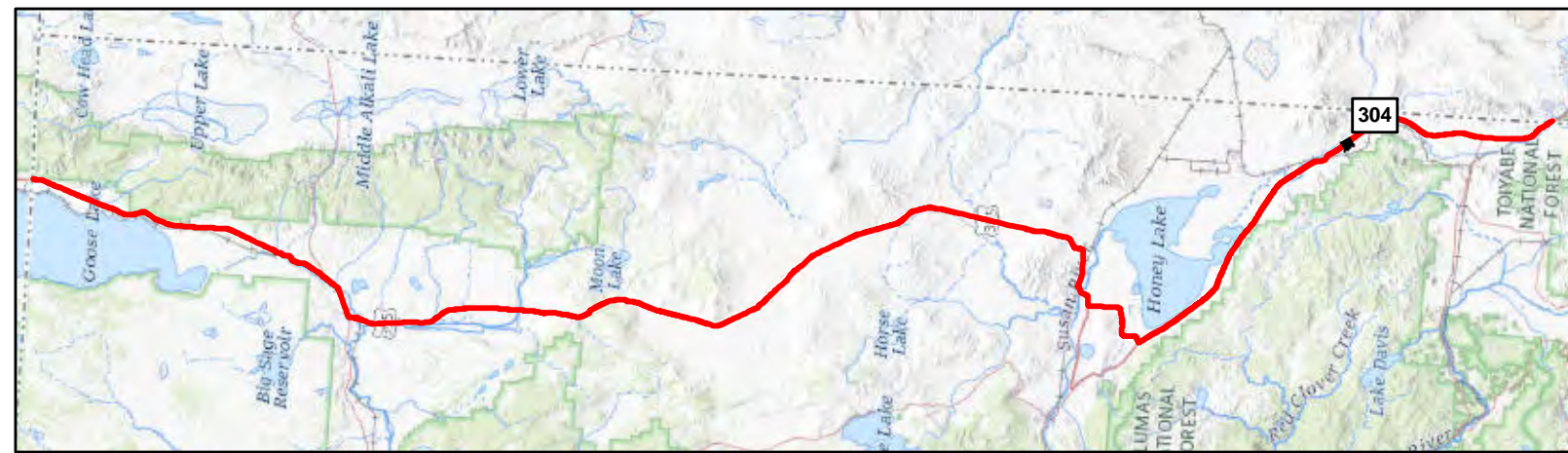
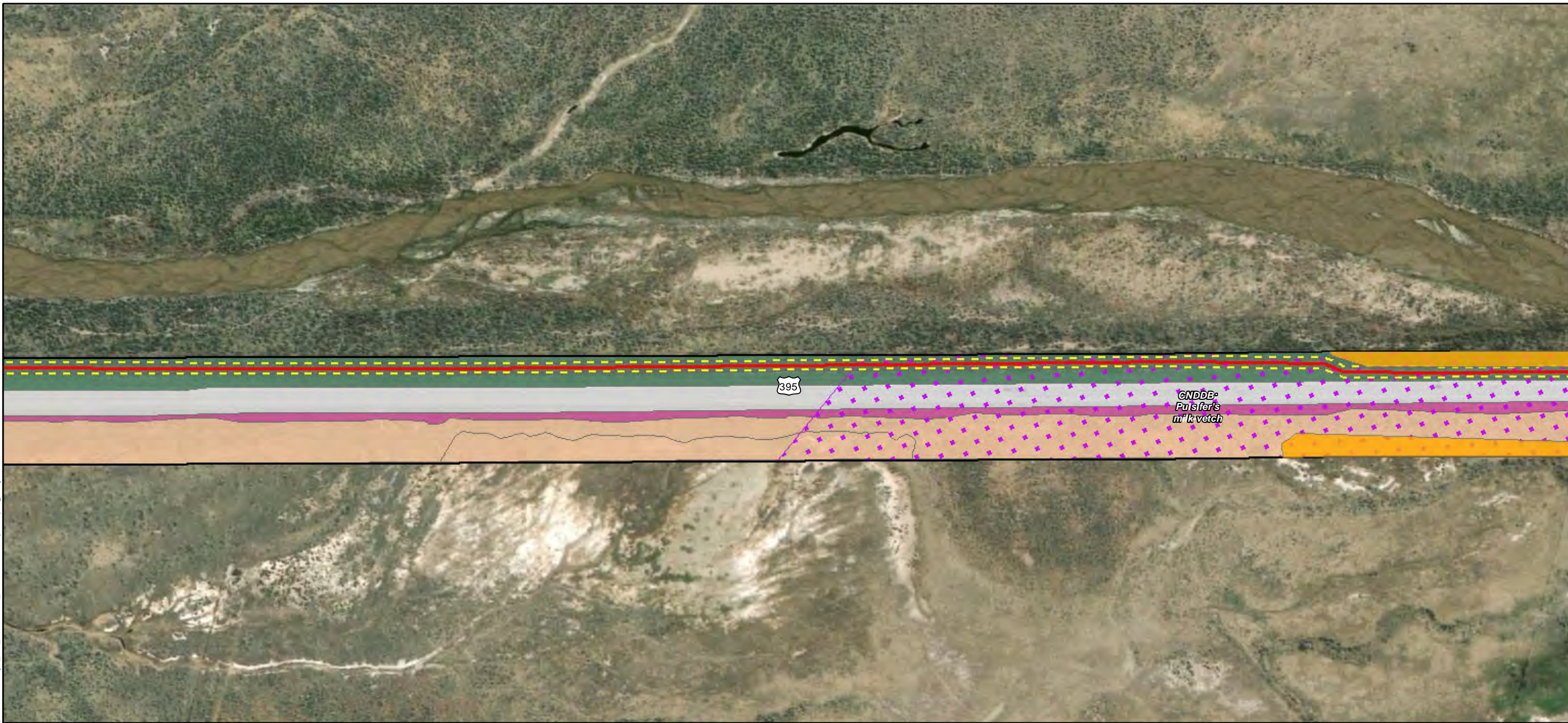
- Map Features**
- Bio Survey Boundary
 - Fiber Optic Line
 - Area of Direct Impact
 - Wetlands ***
 - Riparian Wetland
 - Other Waters ***
 - Perennial Stream
 - CNDDB Occurrence
 - CWHR**
 - Annual Grassland
 - Barren
 - Montane Riparian
 - Riverine
 - Sagebrush

ECORP: N:\2020\2020-196.01 Zayo's Prineville to Reno\MAPS\Biological_resources\Zayo_Bio_Resources_20220110.mxd (MAG)mguidry, 1/14/2022










Map Date: 1/14/2022; * Source: Stantec Surveys (Stantec 2020)

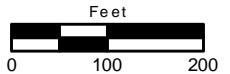


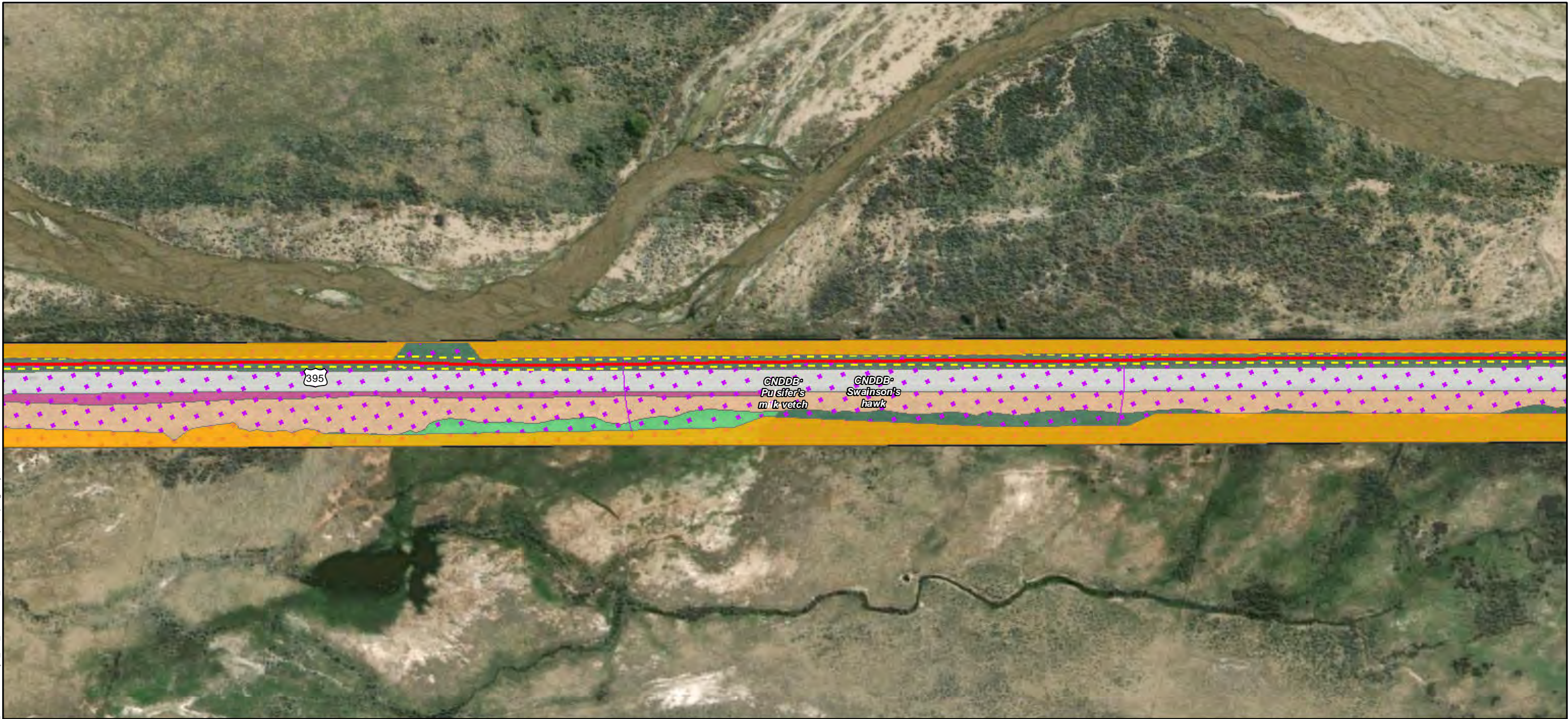
ECORP: N:\2020\2020-196.01 Zayo's Prineville to Reno\MAPS\biological_resources\Zayo_Bio_Resources_20220110.mxd (MAG)-mguidry, 1/14/2022



Map Features

-  Bio Survey Boundary
-  Fiber Optic Line
-  Area of Direct Impact
- Wetlands ***
-  Riparian Fresh Emergent Wetland Complex
-  CNDDB Occurrence
- CWHR**
-  Annual Grassland
-  Barren
-  Montane Riparian
-  Sagebrush



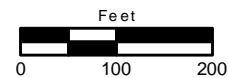


ECORP: N:\2020\2020-196.01 Zayo's Prineville to Reno\MAPS\biological_resources\Zayo_Bio_Resources_20220110.mxd (MAG)mguidry, 1/14/2022



Map Features

- Bio Survey Boundary
- Fiber Optic Line
- Area of Direct Impact
- Riparian Fresh Emergent Wetland Complex
- CNDDB Occurrence
- Annual Grassland
- Barren
- Montane Riparian
- Perennial Grassland
- Sagebrush





ECORP: N:\2020\2020-196.01 Zayo's Prineville to Reno\MAPS\biological_resources\Zayo_Bio_Resources_20220110.mxd (MAG)-mguidry, 1/14/2022

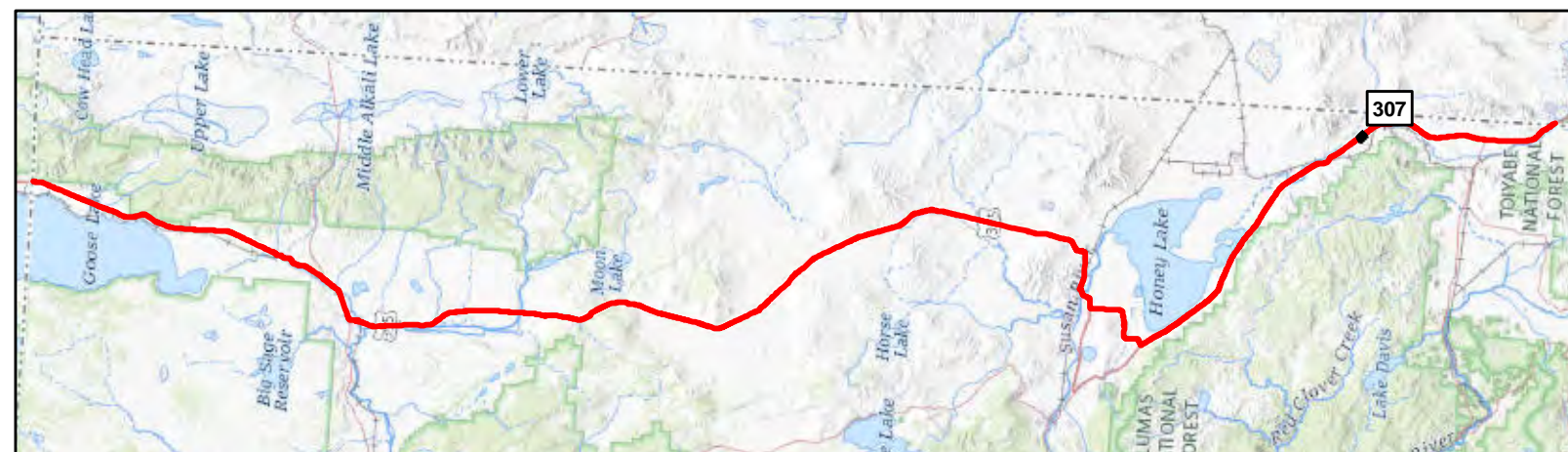


Map Features

- Bio Survey Boundary
- Fiber Optic Line
- Area of Direct Impact
- Wetlands ***
- Riparian Fresh Emergent Wetland Complex
- CNDDB Occurrence
- CWHR**
- Barren
- Montane Riparian
- Sagebrush



ECORP: N:\2020\2020-196.01 Zayo's Prineville to Reno\MAPS\biological_resources\Zayo_Bio_Resources_20220110.mxd (MAG)mguidry, 1/14/2022



Map Features

- Bio Survey Boundary
- Fiber Optic Line
- Area of Direct Impact
- Boring Location
- Vault
- Wetlands ***
- Riparian Fresh Emergent Wetland Complex
- Other Waters ***
- Perennial Stream

CWHR

- Barren
- Riverine
- Sagebrush
- Wet Meadow





ECORP: N:\2020\2020-196.01 Zayo's Prineville to Reno\MAPS\biological_resources\Zayo_Bio_Resources_20220110.mxd (MAG)mguidry_1/14/2022



Map Features

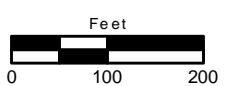
- Bio Survey Boundary
- Fiber Optic Line
- Area of Direct Impact
- Wetlands ***
- Riparian Fresh Emergent Wetland Complex
- CWHR**
- Barren
- Montane Riparian
- Sagebrush
- Wet Meadow

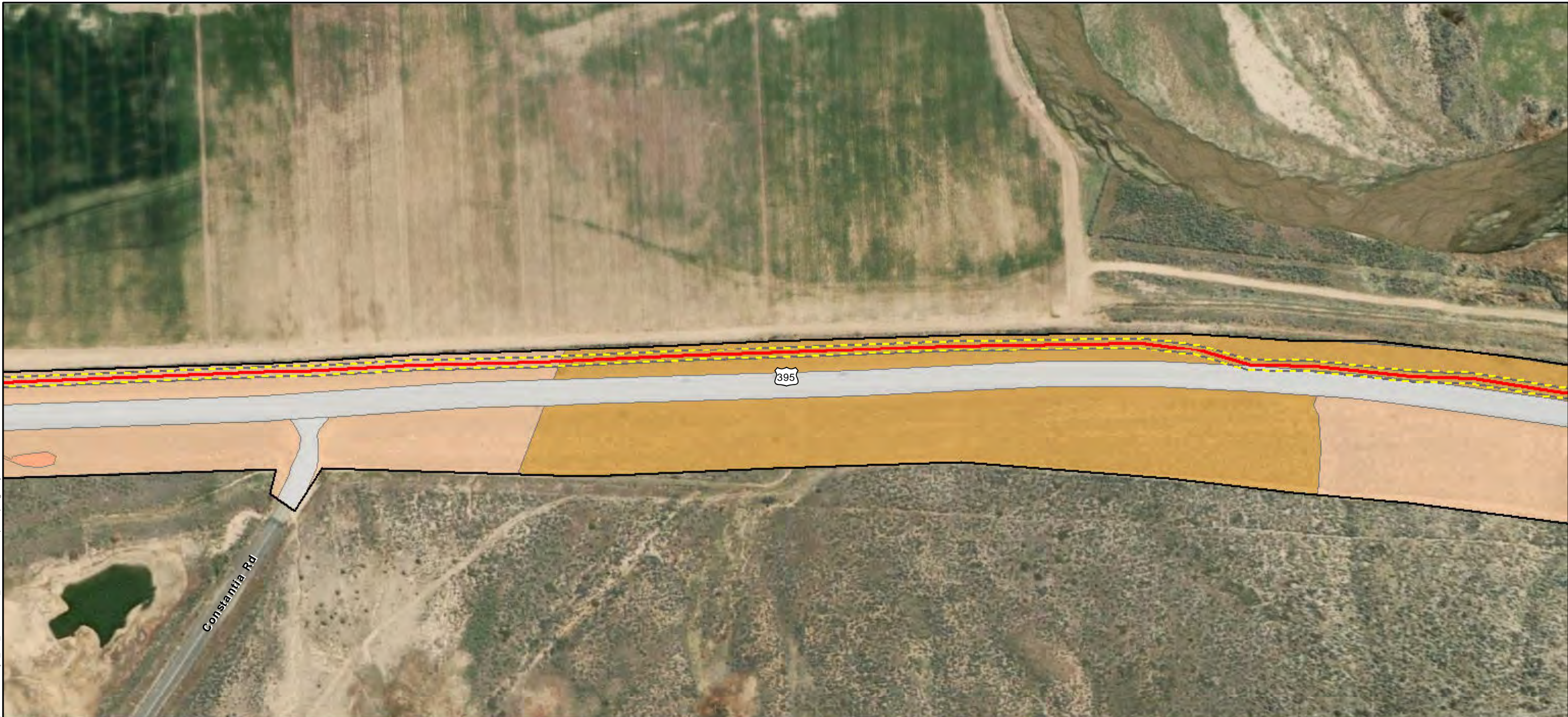


ECORP: N:\2020\2020-196.01 Zayo's Prineville to Reno\Fiber\biological_resources\Zayo_Bio_Resources_20220110.mxd (MAG)mguidry, 1/14/2022

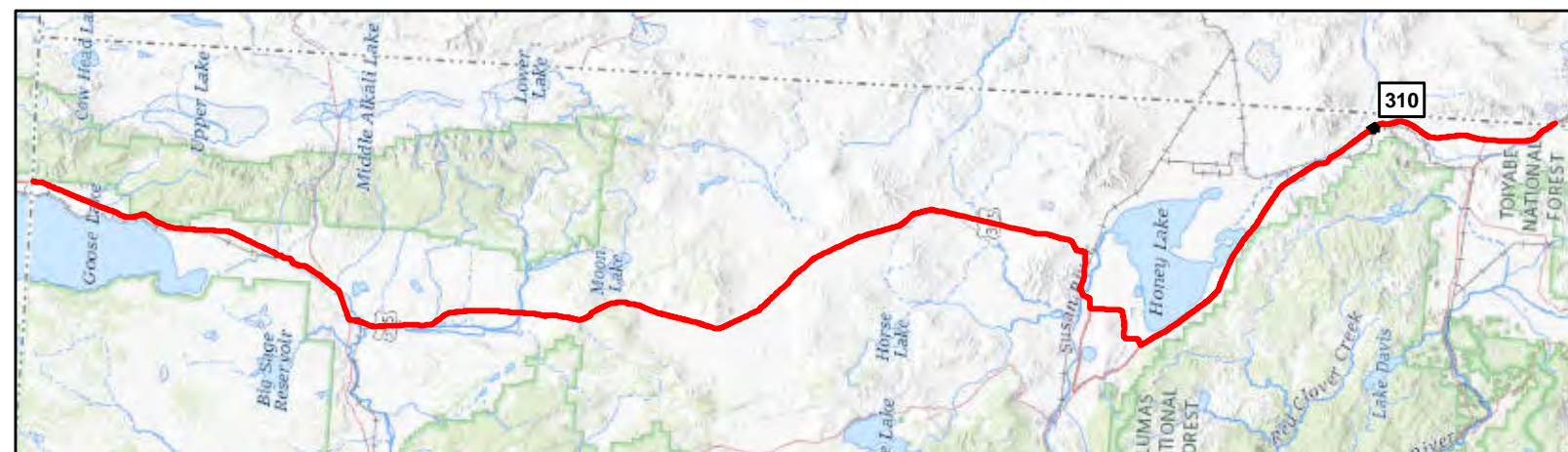


- Map Features**
- Bio Survey Boundary
 - Fiber Optic Line
 - Area of Direct Impact
 - Boring Location
 - Vault
 - Wetlands ***
 - Fresh Emergent Wetland
 - CWHR**
 - Barren
 - Sagebrush





ECORP: N:\2020\2020-196.01 Zayo's Prineville to Reno\MAPS\biological_resources\Zayo_Bio_Resources_20220110.mxd (MAG)mguidry, 1/14/2022

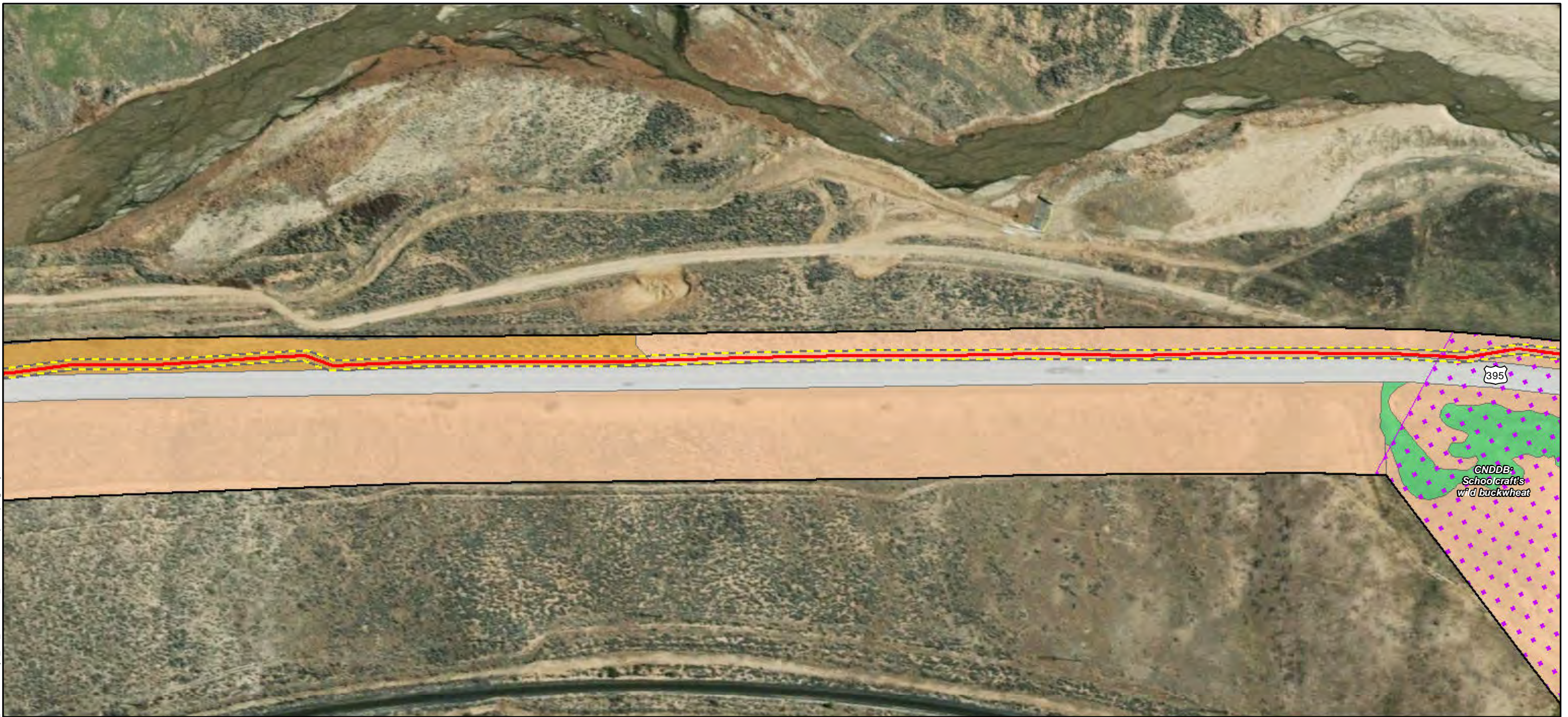


Map Features

- Bio Survey Boundary
- Fiber Optic Line
- Area of Direct Impact
- Wetlands ***
- Fresh Emergent Wetland
- CWHR**
- Barren
- Bitterbrush
- Sagebrush



ECORP: N:\2020\2020-196.01 Zayo's Prineville to Reno\Fiber\resources\Zayo_Bio_Resources_20220110.mxd (MAG)-mguidry, 1/14/2022



Map Features

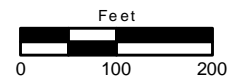
- Bio Survey Boundary
- Fiber Optic Line
- Area of Direct Impact
- CNDDDB Occurrence
- CWHR**
- Barren
- Bitterbrush
- Perennial Grassland
- Sagebrush

CNDDDB:
Schoolcraft's
w/d buckwheat



Map Date: 1/14/2022; * Source: Stantec Surveys (Stantec 2020)

ECORP Consulting, Inc.
ENVIRONMENTAL CONSULTANTS





ECORP: N:\2020\2020-196.01 Zayo's Prineville to Reno\MAPS\biological_resources\Zayo_Bio_Resources_20220110.mxd (MAG)-mguidry, 1/14/2022



Map Features

- Bio Survey Boundary
- Fiber Optic Line
- Area of Direct Impact
- Rare Plant *
- Other Waters *
- Perennial Stream
- CNDDB Occurrence
- CWHR
- Barren
- Montane Riparian
- Perennial Grassland
- Riverine
- Sagebrush

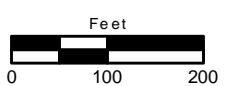


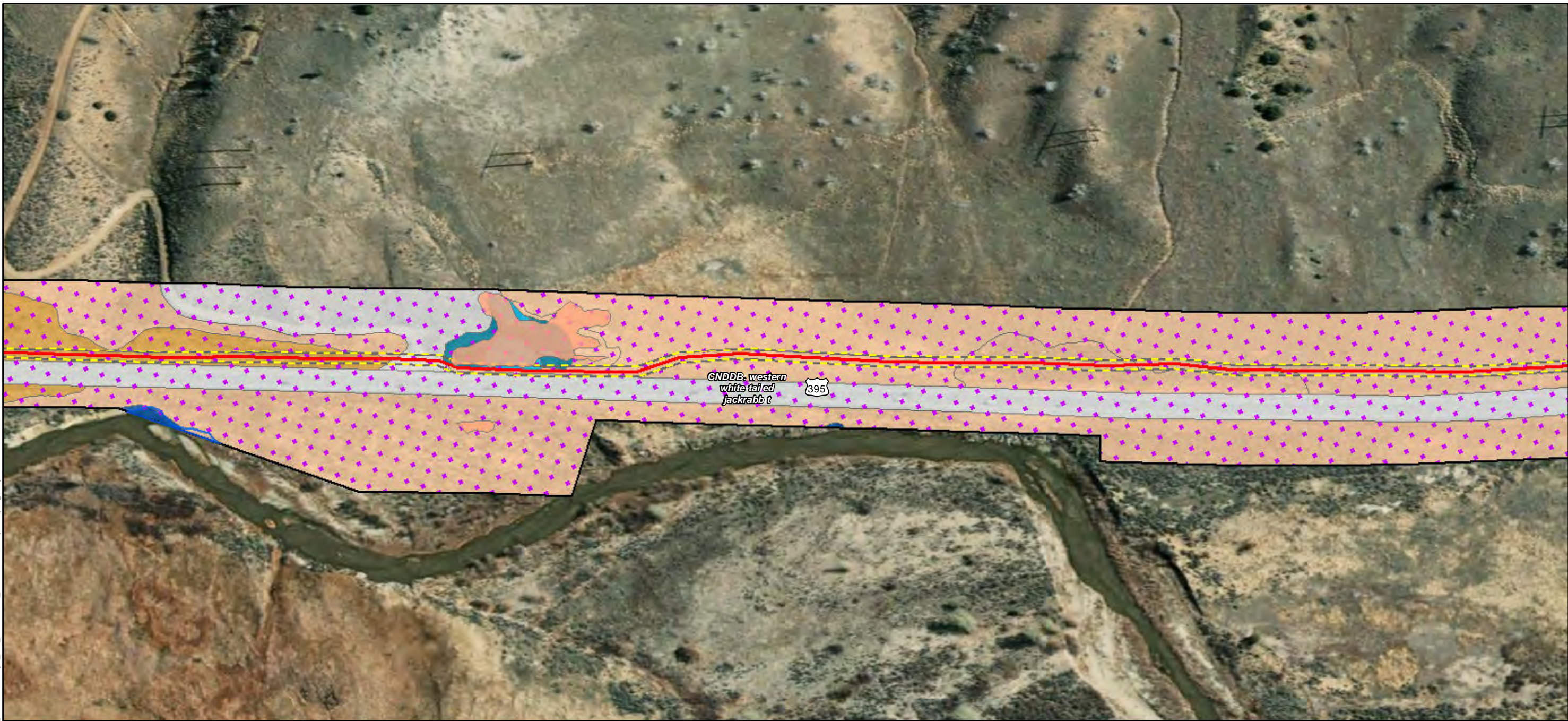


ECORP: N:\2020\2020-196.01 Zayo's Prineville to Reno\MAPS\biological_resources\Zayo_Bio_Resources_20220110.mxd (MAG)\mguidry_1/14/2022



- Map Features**
- Bio Survey Boundary
 - Fiber Optic Line
 - Area of Direct Impact
 - Vault
 - Rare Plant *
 - Wetlands *
 - Other Waters *
 - Perennial Stream
 - CNDDB Occurrence
 - CWHR**
 - Barren
 - Bitterbrush
 - Montane Riparian
 - Riverine
 - Sagebrush





ECORP: N:\2020\2020-196.01 Zayo's Prineville to Reno\MAPS\biological_resources\Zayo_Bio_Resources_20220110.mxd (MAG)-mguidry, 1/14/2022

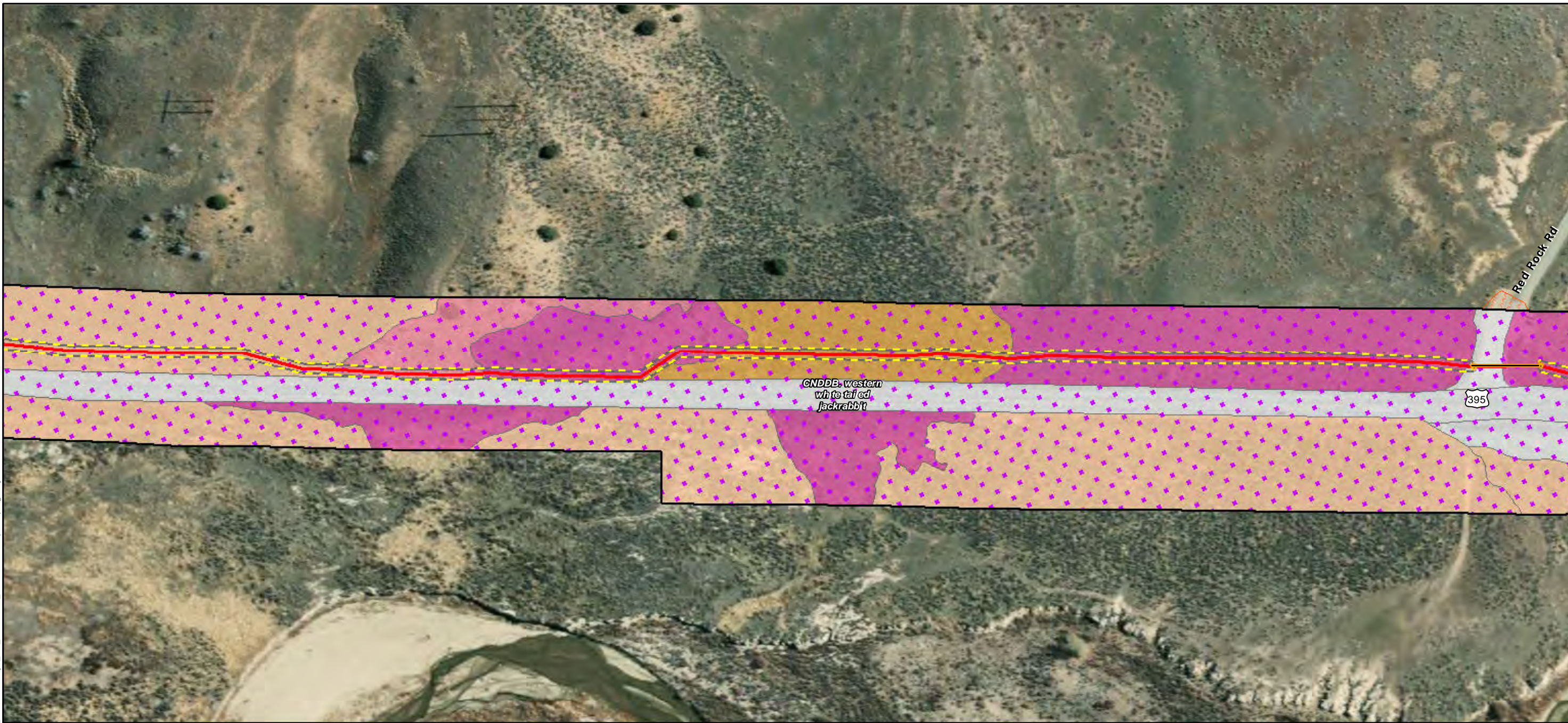


Map Features

- Bio Survey Boundary
- Fiber Optic Line
- Area of Direct Impact
- Wetlands ***
- Fresh Emergent Wetland
- Riverine
- Sagebrush
- Wet Meadow
- Other Waters ***
- Perennial Stream
- CNDDB Occurrence
- CWHR**
- Barren
- Bitterbrush
- Fresh Emergent Wetland



ECORP: N:\2020\2020-196.01 Zayo's Prineville to Reno\MAPS\biological_resources\Zayo_Bio_Resources_20220110.mxd (MAG)-mguidry, 1/14/2022

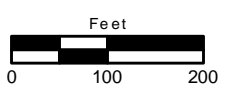


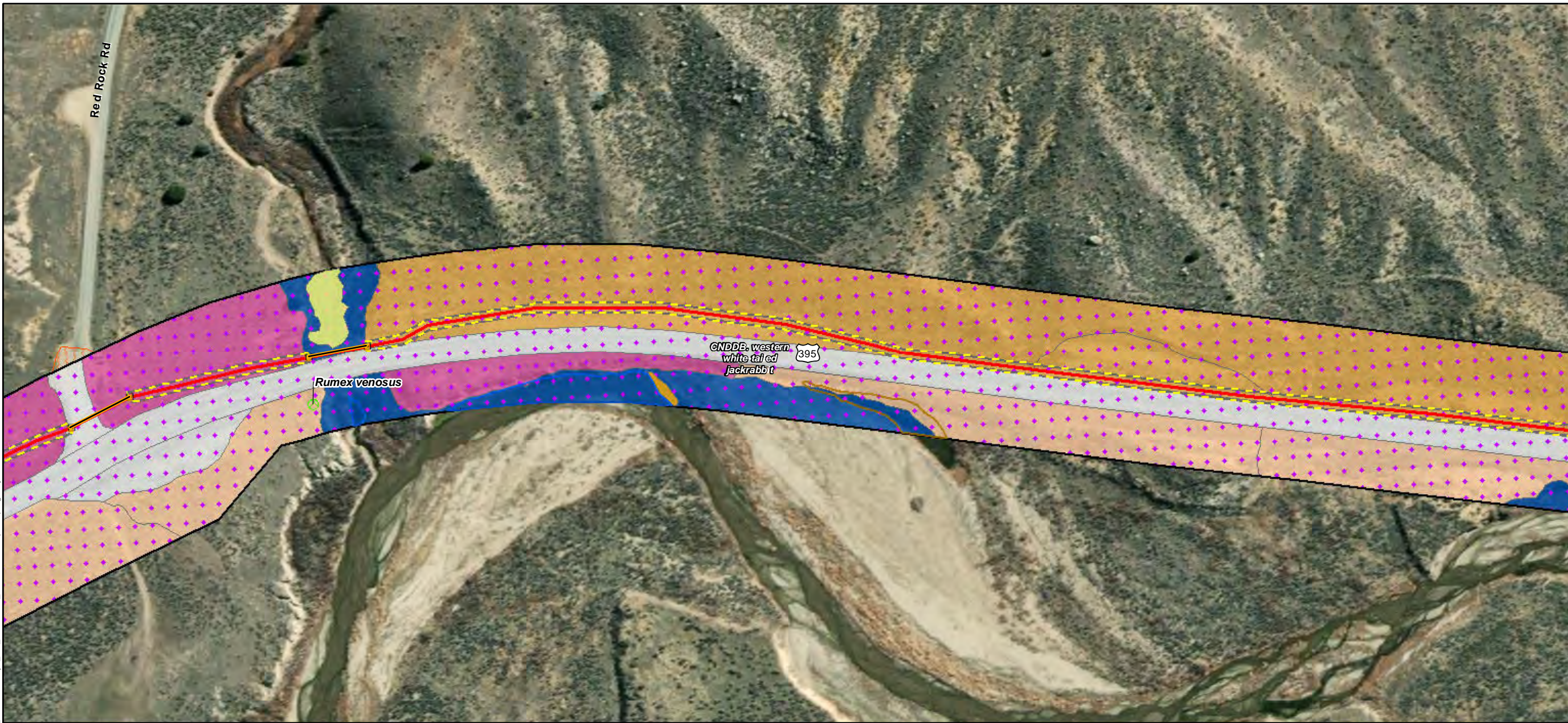
CNDDDB: western white tailed jackrabbit



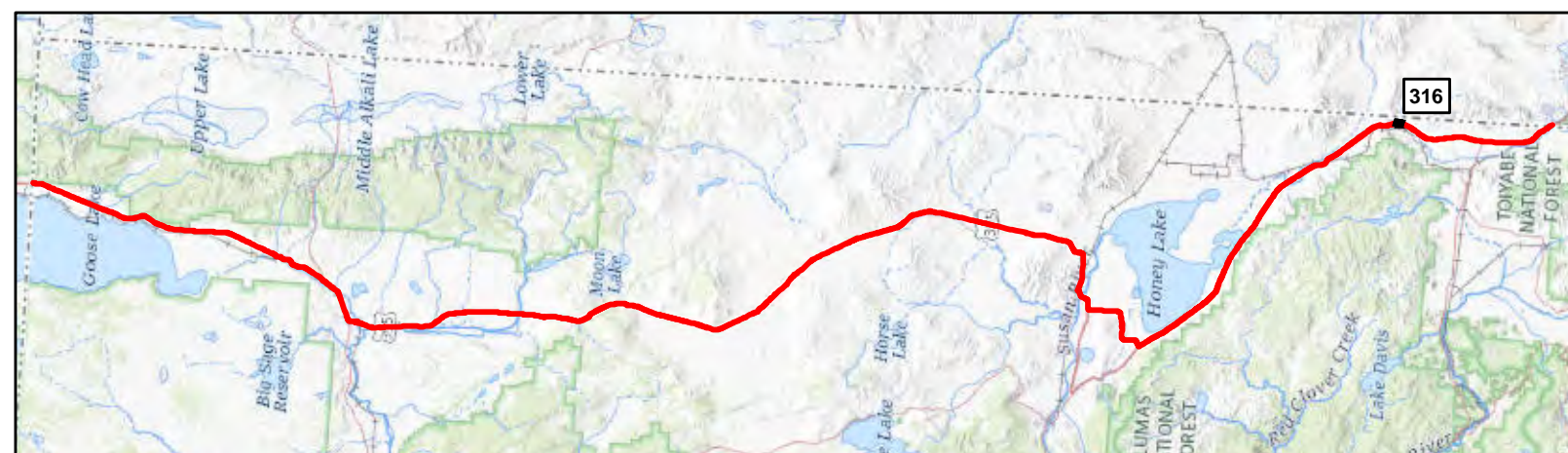
Map Features

- Bio Survey Boundary
- Fiber Optic Line
- Area of Direct Impact
- Staging Area
- Boring Location
- Vault
- CNDDDB Occurrence
- Annual Grassland
- Barren
- Bitterbrush
- Juniper
- Sagebrush



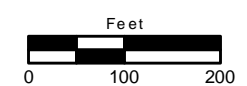


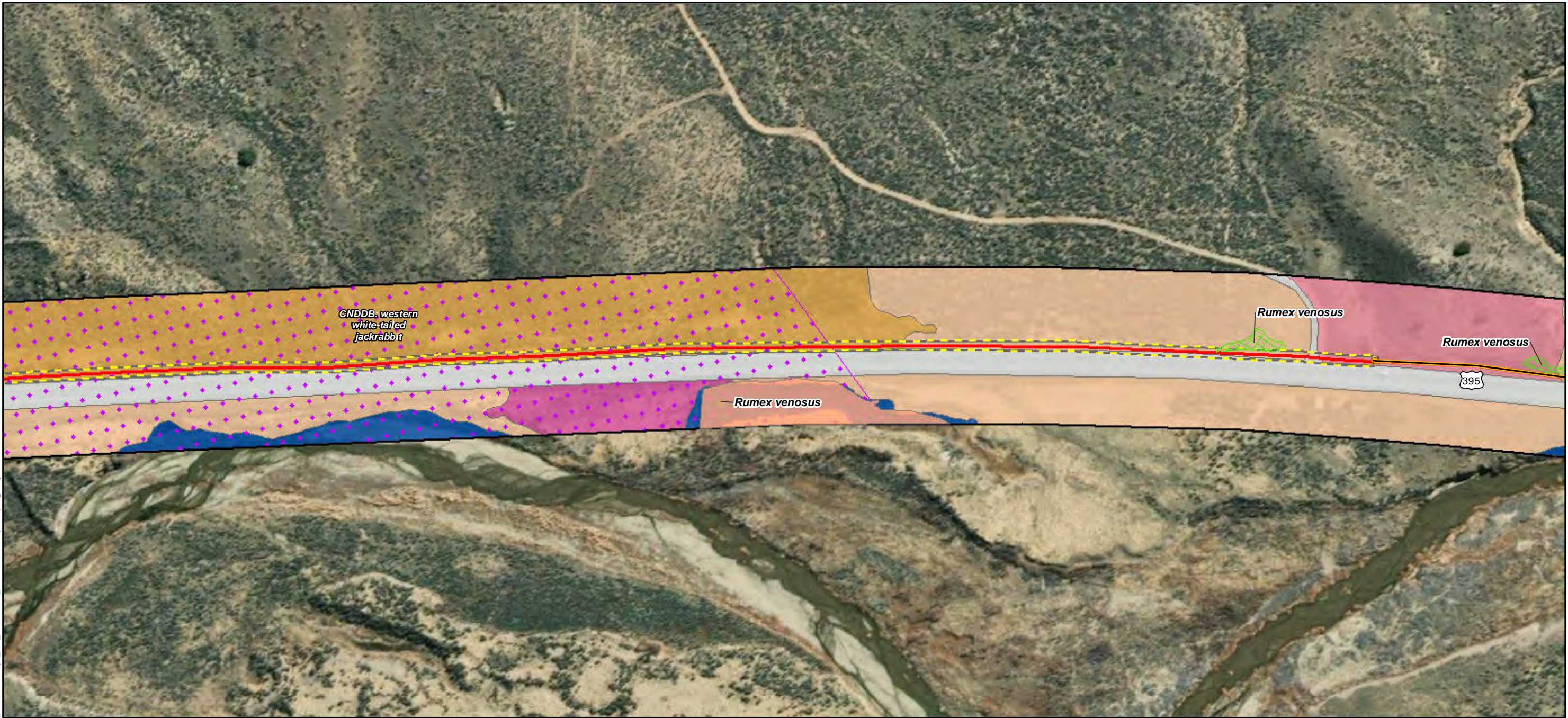
ECORP: N:\2020\2020-196.01 Zayo's Prineville to Reno\MAPS\biological_resources\Zayo_Bio_Resources_20220110.mxd (MAG)-mguidry, 1/14/2022



Map Features

- | | | |
|---|-----------------------|-------------|
| Bio Survey Boundary | Riparian Wetland | Bitterbrush |
| Fiber Optic Line | Other Waters * | Riverine |
| Area of Direct Impact | Intermittent Stream | Sagebrush |
| Staging Area | Perennial Stream | |
| Boring Location | Pond | |
| Vault | CNDDB Occurrence | |
| Rare Plant * | CWHR | |
| Wetlands * | Annual Grassland | |
| Riparian Fresh Emergent Wetland Complex | Barren | |





ECORP: N:\2020\2020-196.01 Zayo's Prineville to Reno\MAPS\biological_resources\Zayo_Bio_Resources_20220110.mxd (MAG)-mguidry, 1/14/2022

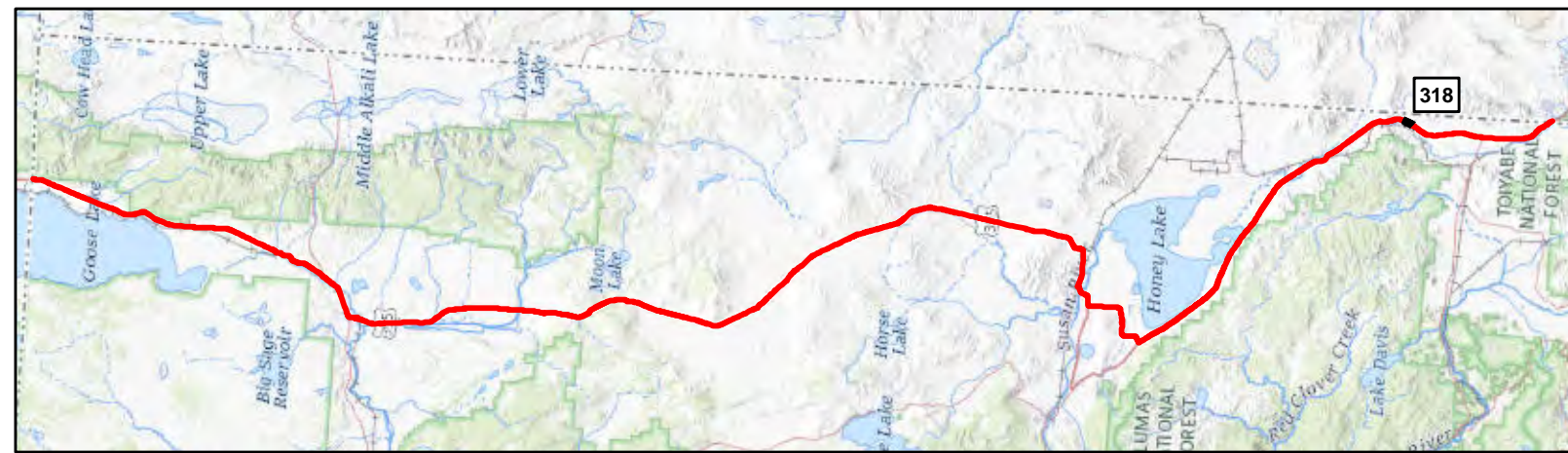
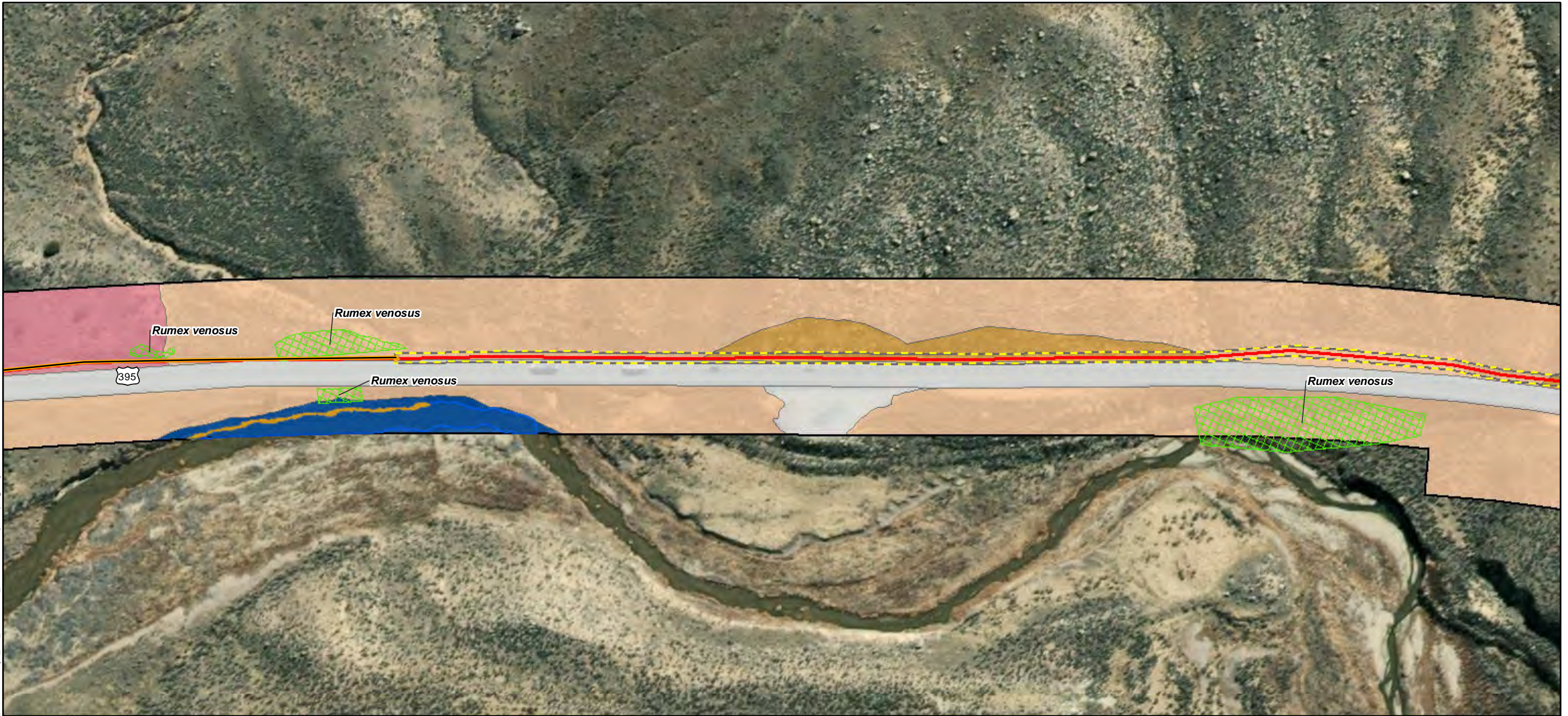


Map Features

- Bio Survey Boundary
- Fiber Optic Line
- Area of Direct Impact
- Boring Location
- Vault
- Rare Plant *
- Wetlands ***
- Fresh Emergent Wetland
- Riparian Fresh Emergent Wetland Complex
- CNDDB Occurrence
- CWHR**
- Annual Grassland
- Barren
- Bitterbrush
- Juniper
- Riverine
- Sagebrush



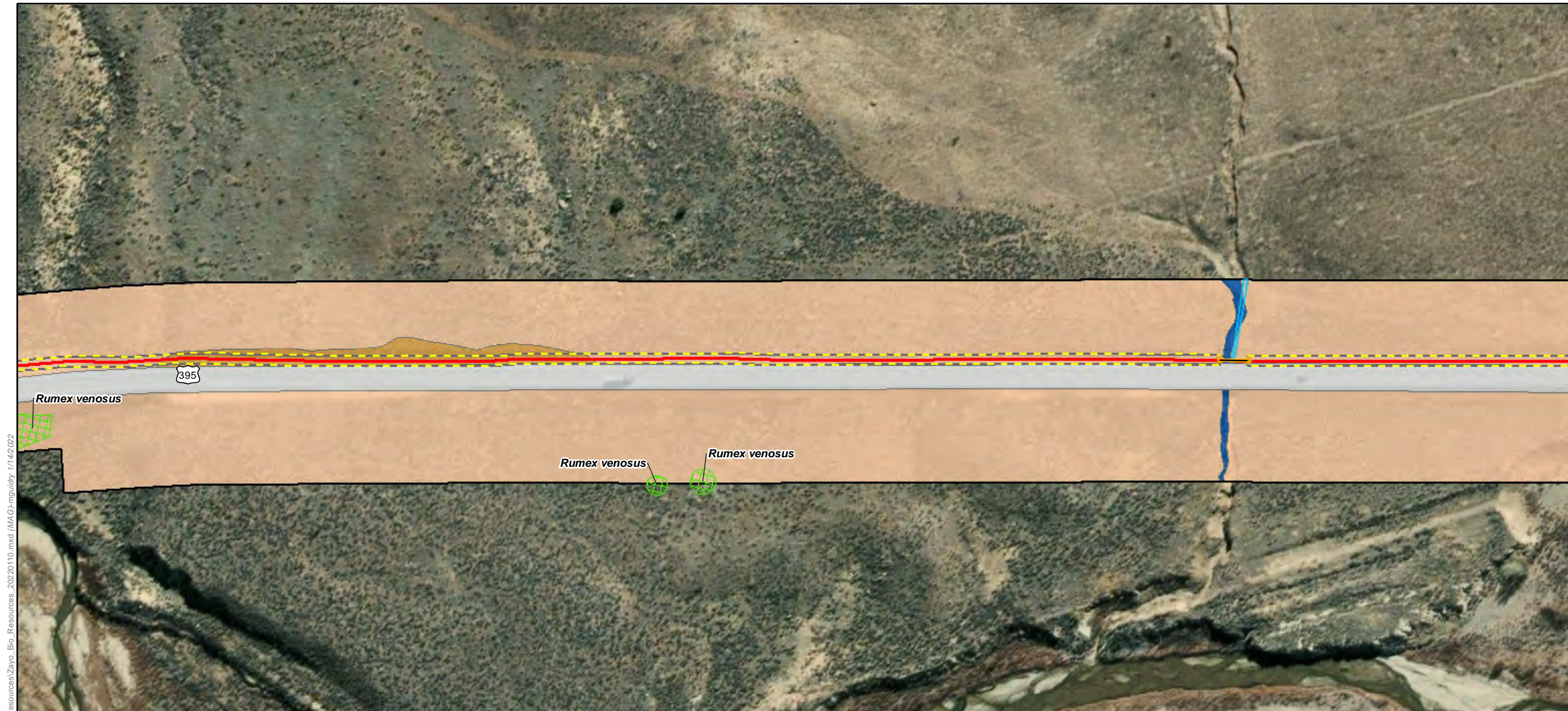
ECORP: N:\2020\2020-196.01 Zayo's Prineville to Reno\MAPS\biological_resources\Zayo_Bio_Resources_20220110.mxd (MAG)mguidry, 1/14/2022



Map Features

- Bio Survey Boundary
- Fiber Optic Line
- Area of Direct Impact
- Boring Location
- Vault
- Rare Plant *
- Wetlands ***
- Riparian Fresh Emergent Wetland Complex
- Other Waters ***
- Perennial Stream
- CWHR**
- Barren
- Bitterbrush
- Juniper
- Riverine
- Sagebrush





ECORP: N:\2020\2020-196.01 Zayo's Prineville to Reno\MAPS\biological_resources\Zayo_Bio_Resources_20220110.mxd (MAG)\mguidry_1/14/2022

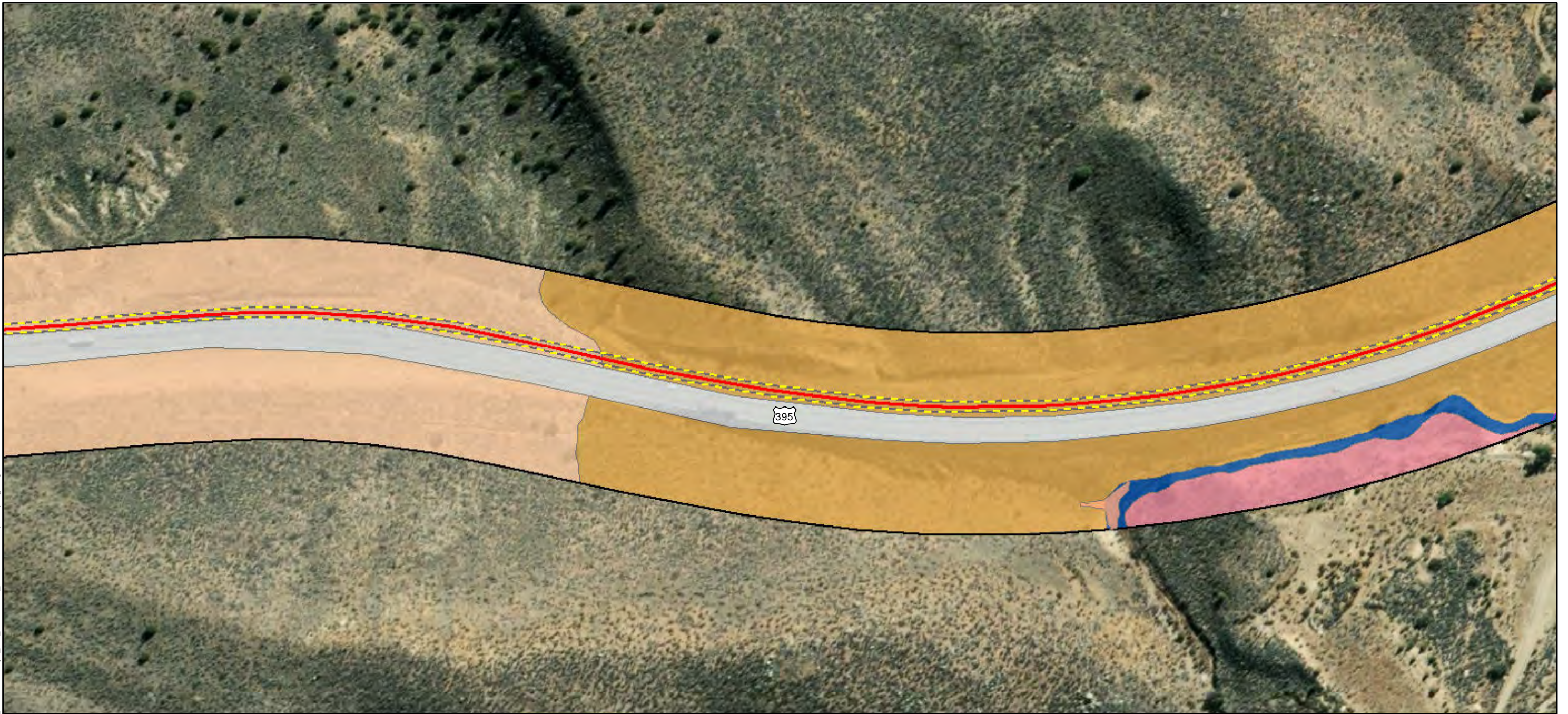


Map Features

- Bio Survey Boundary
 - Fiber Optic Line
 - Area of Direct Impact
 - Boring Location
 - Vault
 - Rare Plant *
 - Ephemeral Stream
- Other Waters ***
- Barren
 - Bitterbrush
 - Riverine
 - Sagebrush

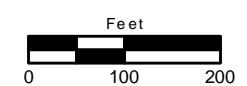


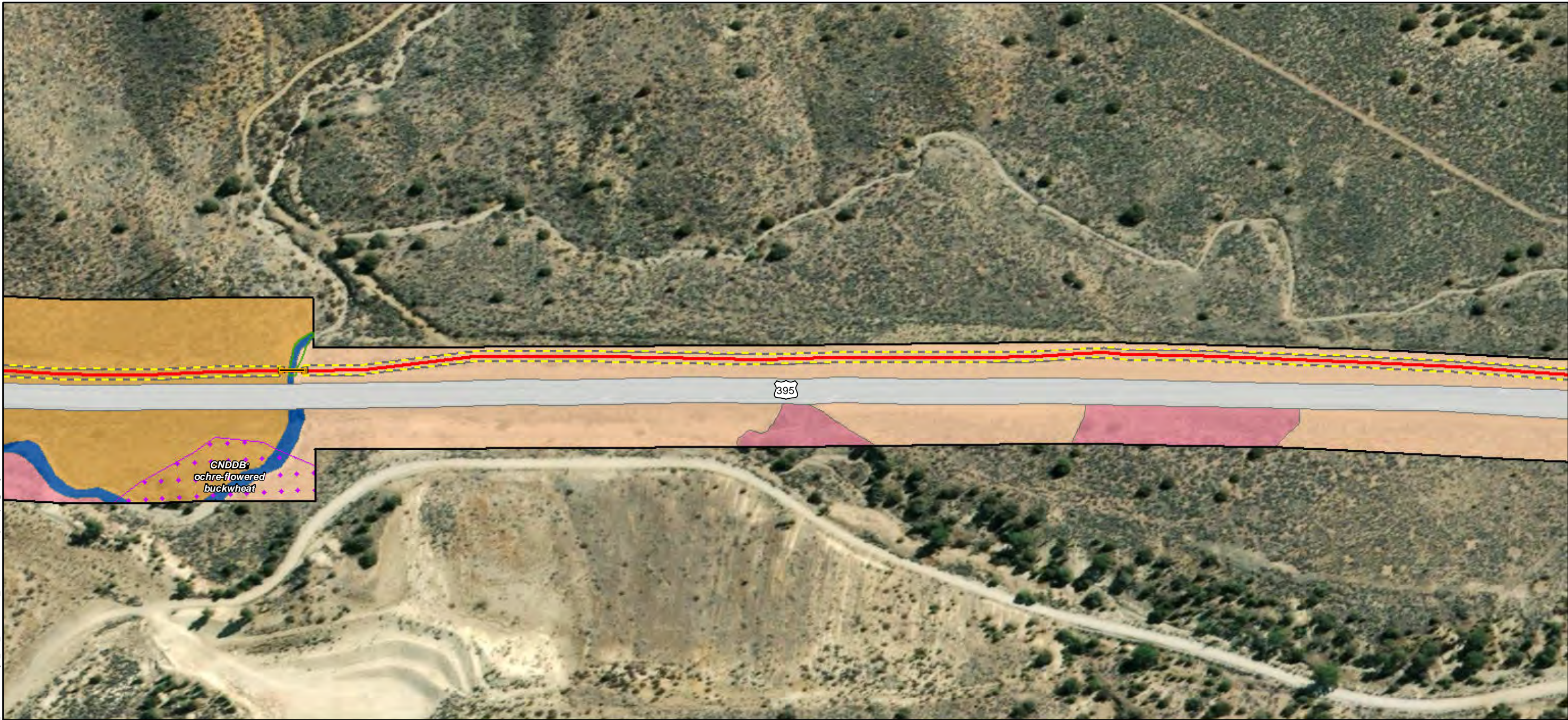
ECORP: N:\2020\2020-196.01 Zayo's Prineville to Reno Fiber Optic Line\resources\Zayo_Bio_Resources_20220110.mxd (MAG)mguidry, 1/14/2022



Map Features

- Bio Survey Boundary
 - Fiber Optic Line
 - Area of Direct Impact
 - Juniper
 - Riverine
 - Sagebrush
- Wetlands ***
- Fresh Emergent Wetland
 - CNDDB Occurrence
- CWHR**
- Barren
 - Bitterbrush



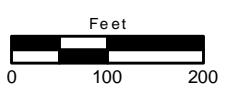


Map Features

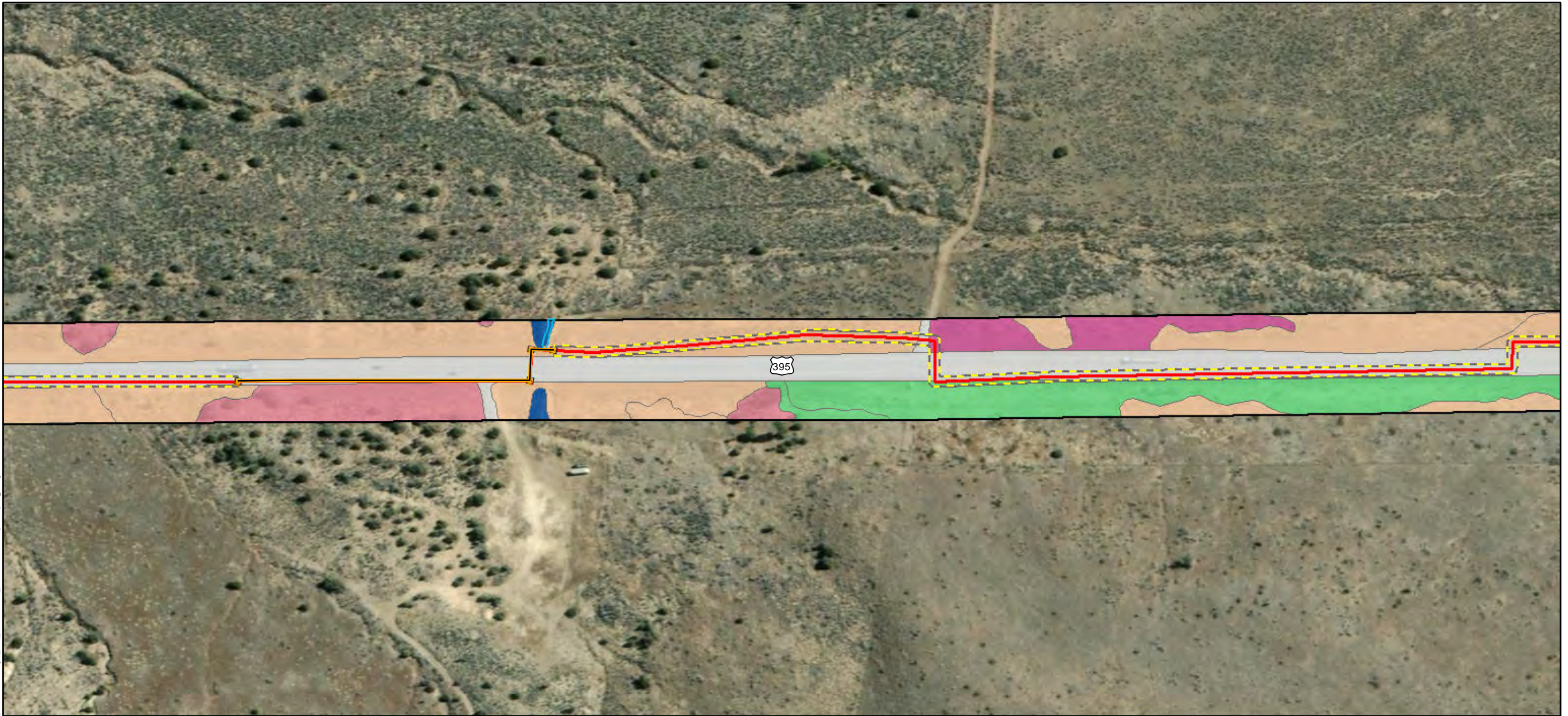
Bio Survey Boundary	CWHR
Fiber Optic Line	Barren
Area of Direct Impact	Bitterbrush
Boring Location	Juniper
Vault	Riverine
Other Waters *	
Intermittent Stream	Sagebrush
CNDDB Occurrence	

ECORP: N:\2020\2020-196.01 Zayo's Prineville to Reno\MAPS\biological_resources\Zayo_Bio_Resources_20220110.mxd (MAG)mguidry, 1/14/2022

Map Date: 1/14/2022; * Source: Stantec Surveys (Stantec 2020)

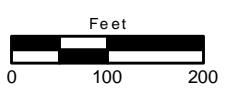


ECORP: N:\2020\2020-196.01 Zayo's Prineville to Reno Fiber Optic Line\resources\Zayo_Bio_Resources_20220110.mxd (MAG)mguidry, 1/14/2022

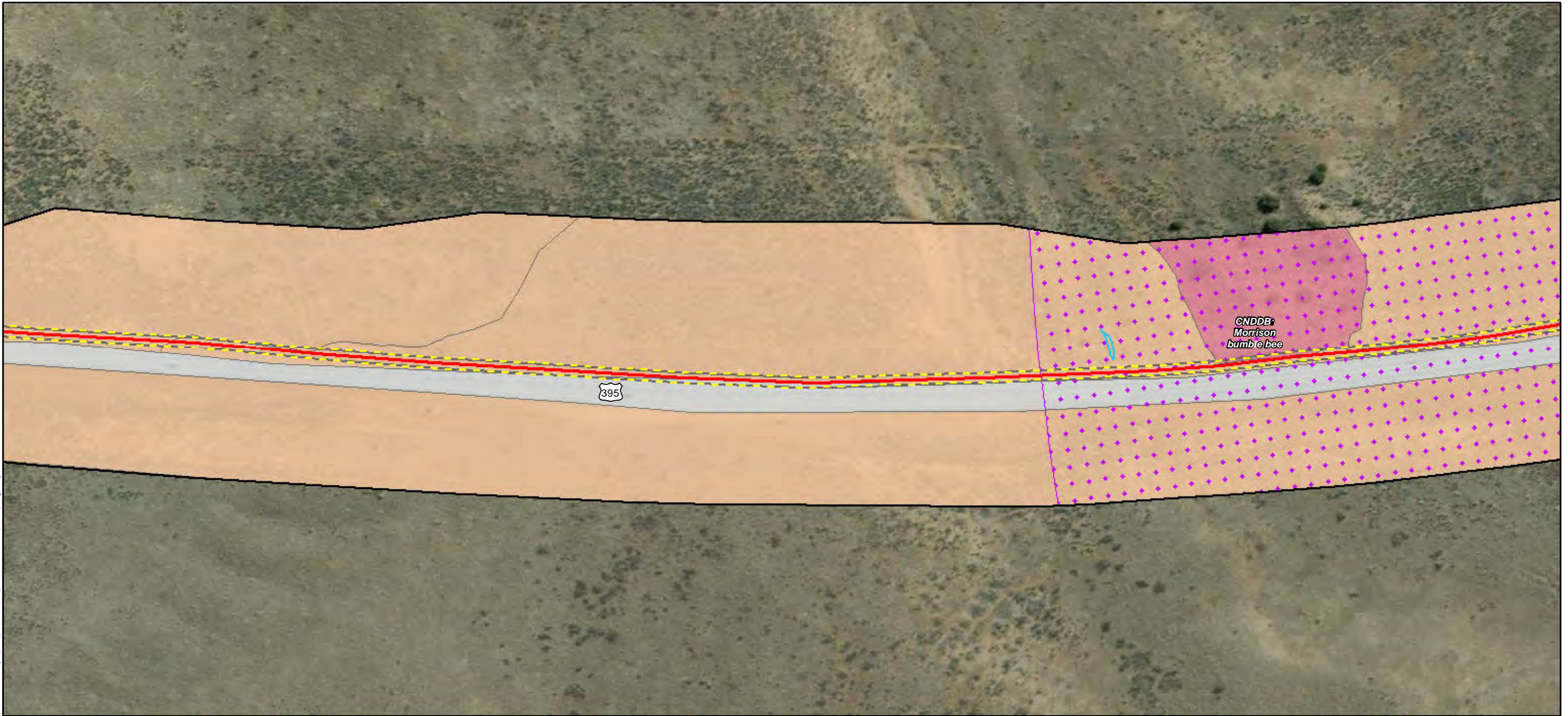


Map Features

- Bio Survey Boundary
- Fiber Optic Line
- Area of Direct Impact
- Boring Location
- Vault
- Other Waters *
Ephemeral Stream
- Annual Grassland
- Barren
- Juniper
- Perennial Grassland
- Riverine
- Sagebrush



ECORP: N:\2020\2020-196.01 Zayo's Prineville to Reno\MAPS\biological_resources\Zayo_Bio_Resources_20220110.mxd (MAG)-mguidry, 1/14/2022




Map Features

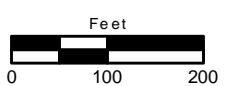
- Bio Survey Boundary
- Fiber Optic Line
- Area of Direct Impact
- Other Waters ***
- Ephemeral Stream
- CNDDB Occurrence
- CWHR**
- Barren
- Juniper
- Sagebrush



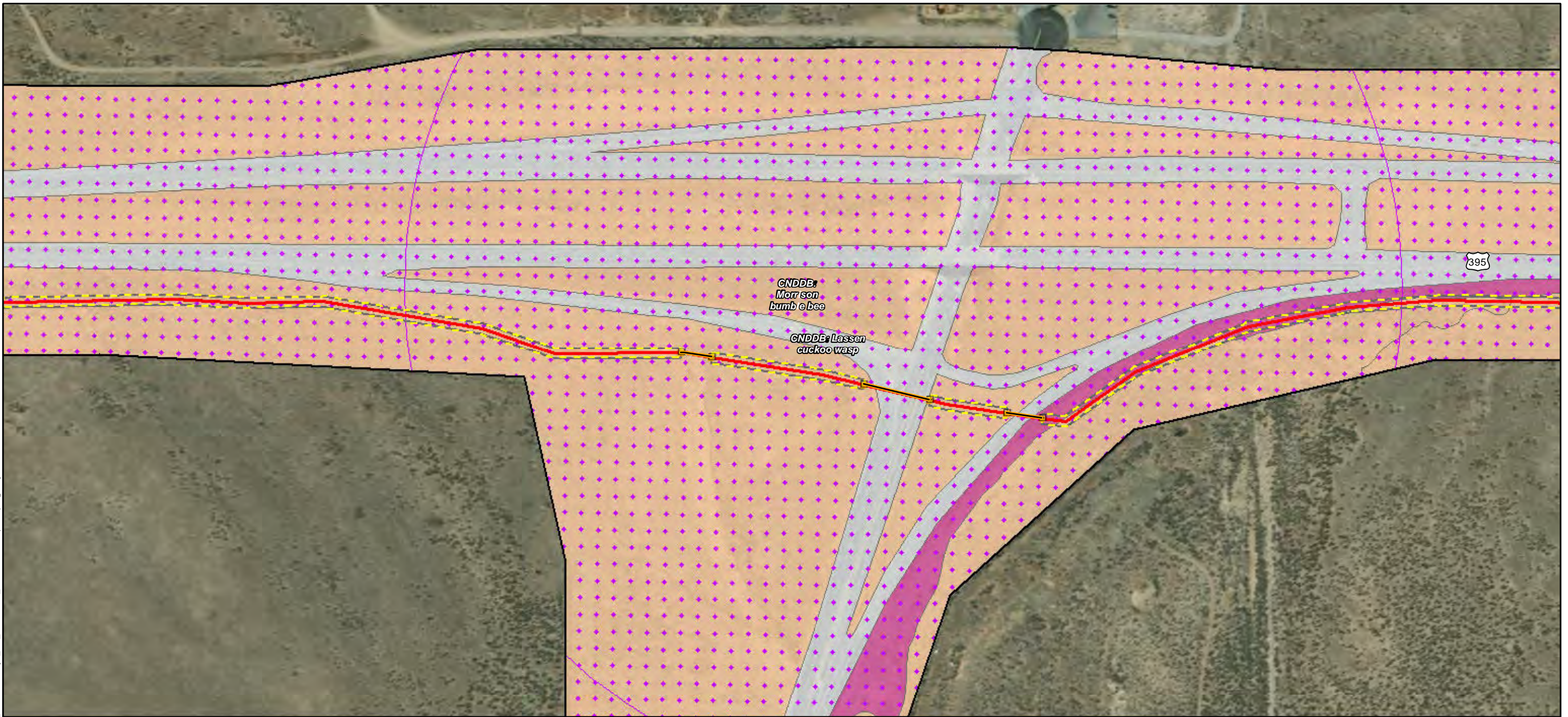
ECORP: N:\2020\2020-196.01 Zayo's Prineville to Reno\MAPS\biological_resources\Zayo_Bio_Resources_20220110.mxd (MAG)-mguidry, 1/14/2022



- Map Features**
- Bio Survey Boundary
 - Fiber Optic Line
 - Area of Direct Impact
 - Boring Location
 - Vault
 - CNDDDB Occurrence
 - CWHR**
 - Barren
 - Sagebrush



ECORP: N:\2020\2020-196.01 Zayo's Prineville to Reno\MAPS\biological_resources\Zayo_Bio_Resources_20220110.mxd (MAG)\mguidry, 1/14/2022



CNDDB: Morrison bumble bee

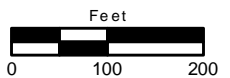
CNDDB: Lassen cuckoo wasp

395

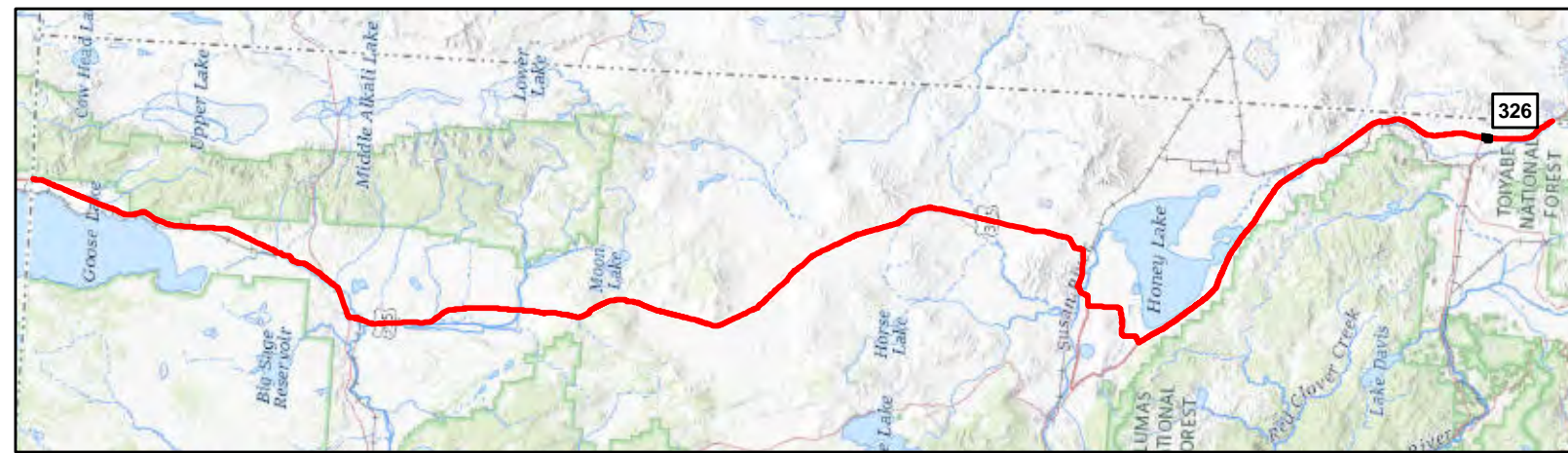
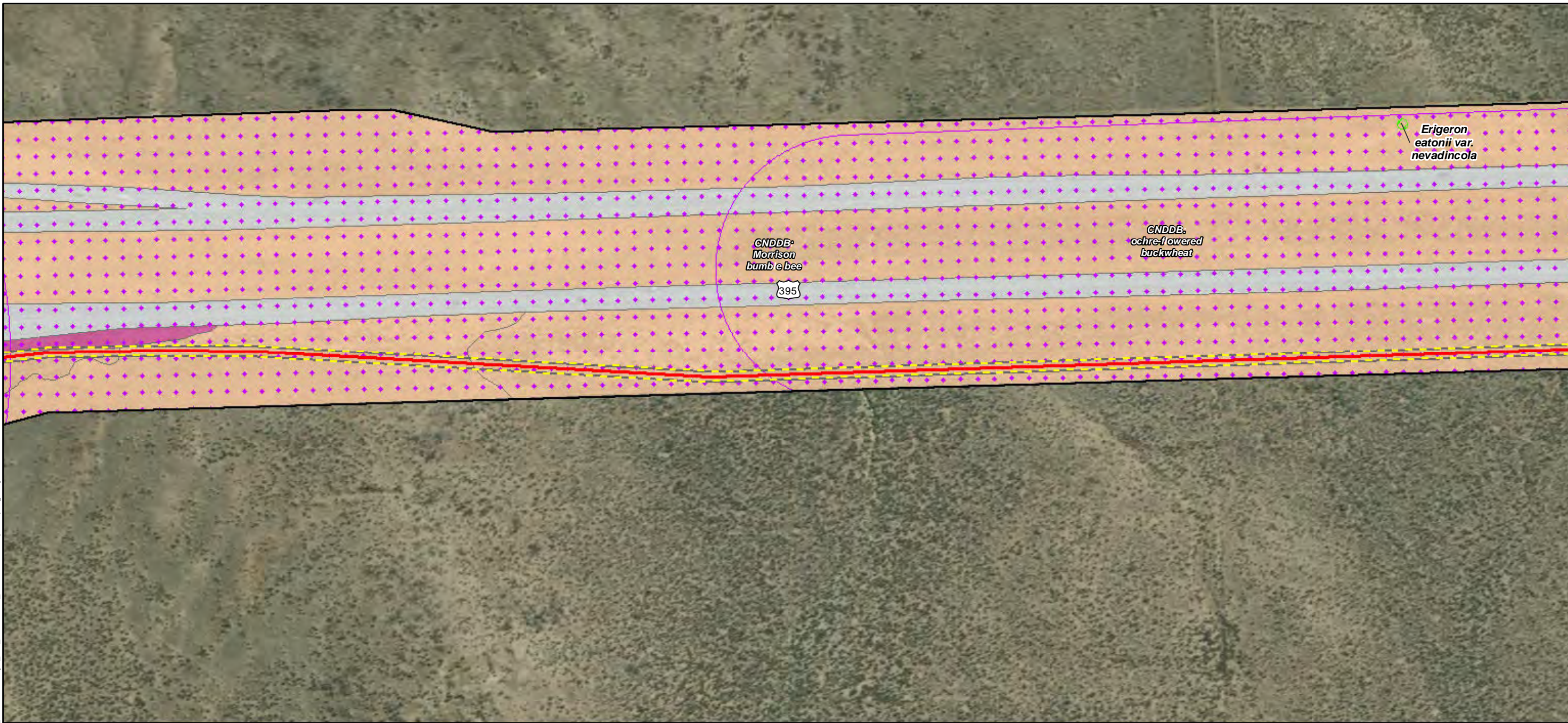


Map Features

- Bio Survey Boundary
- Fiber Optic Line
- Area of Direct Impact
- Boring Location
- Vault
- CNDDB Occurrence
- CWHR**
- Annual Grassland
- Sagebrush
- Barren



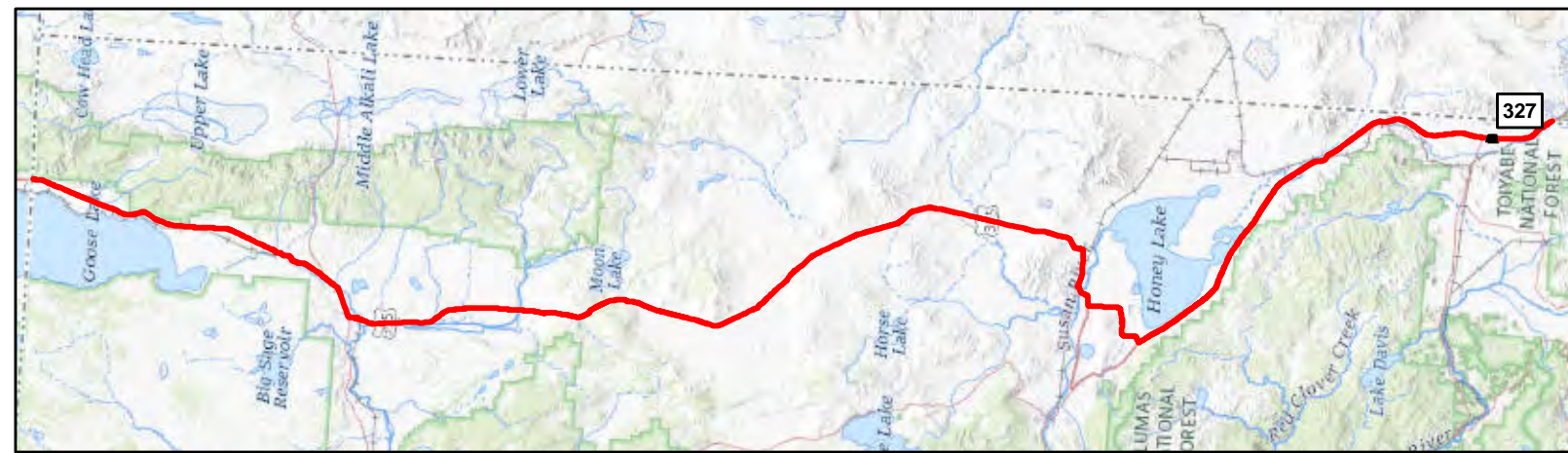
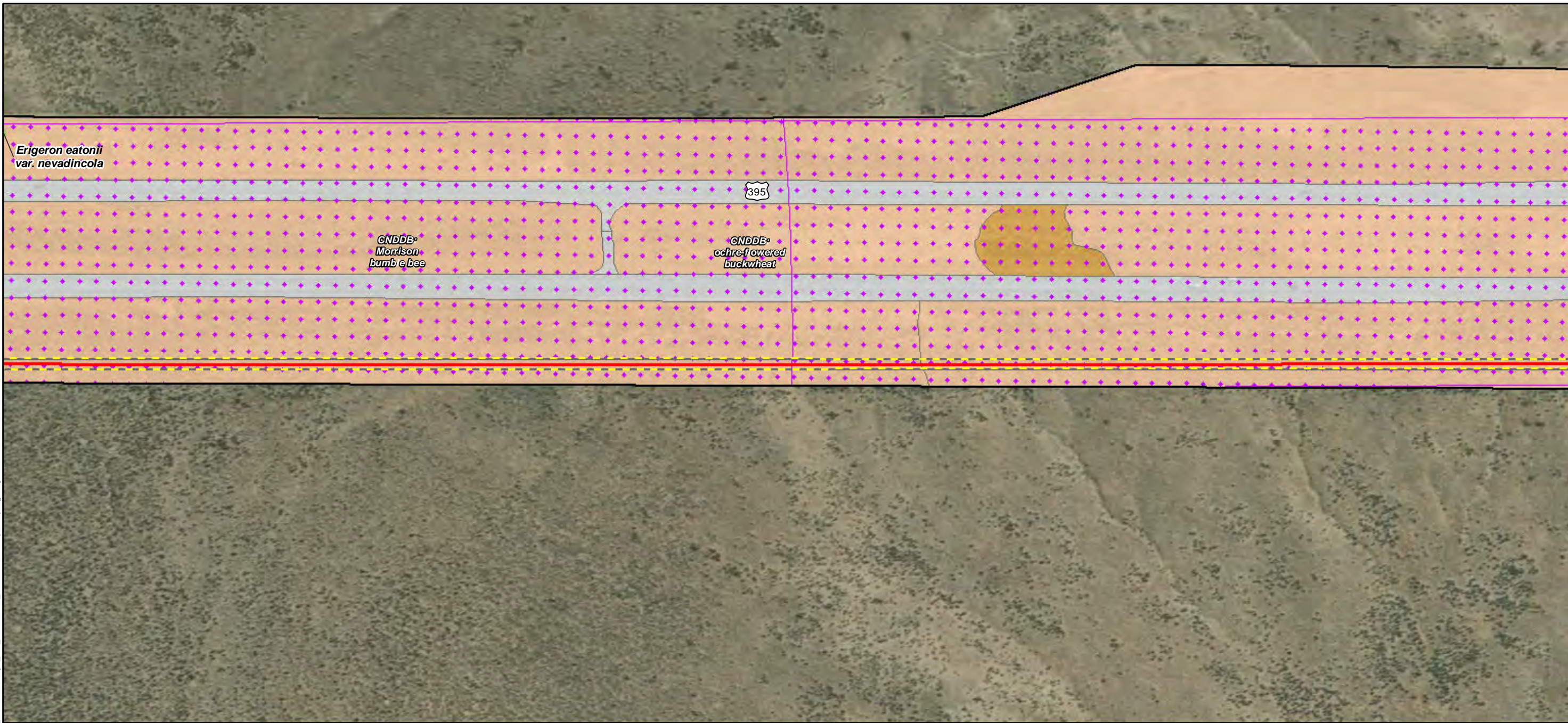
ECORP: N:\2020\2020-196.01 Zayo's Prineville to Reno\MAPS\biological_resources\Zayo_Bio_Resources_20220110.mxd (MAG)mguidry, 1/14/2022



- Map Features**
- Bio Survey Boundary
 - Fiber Optic Line
 - Area of Direct Impact
 - Rare Plant *
 - CNDDB Occurrence
 - CWHR**
 - Annual Grassland
 - Barren
 - Sagebrush



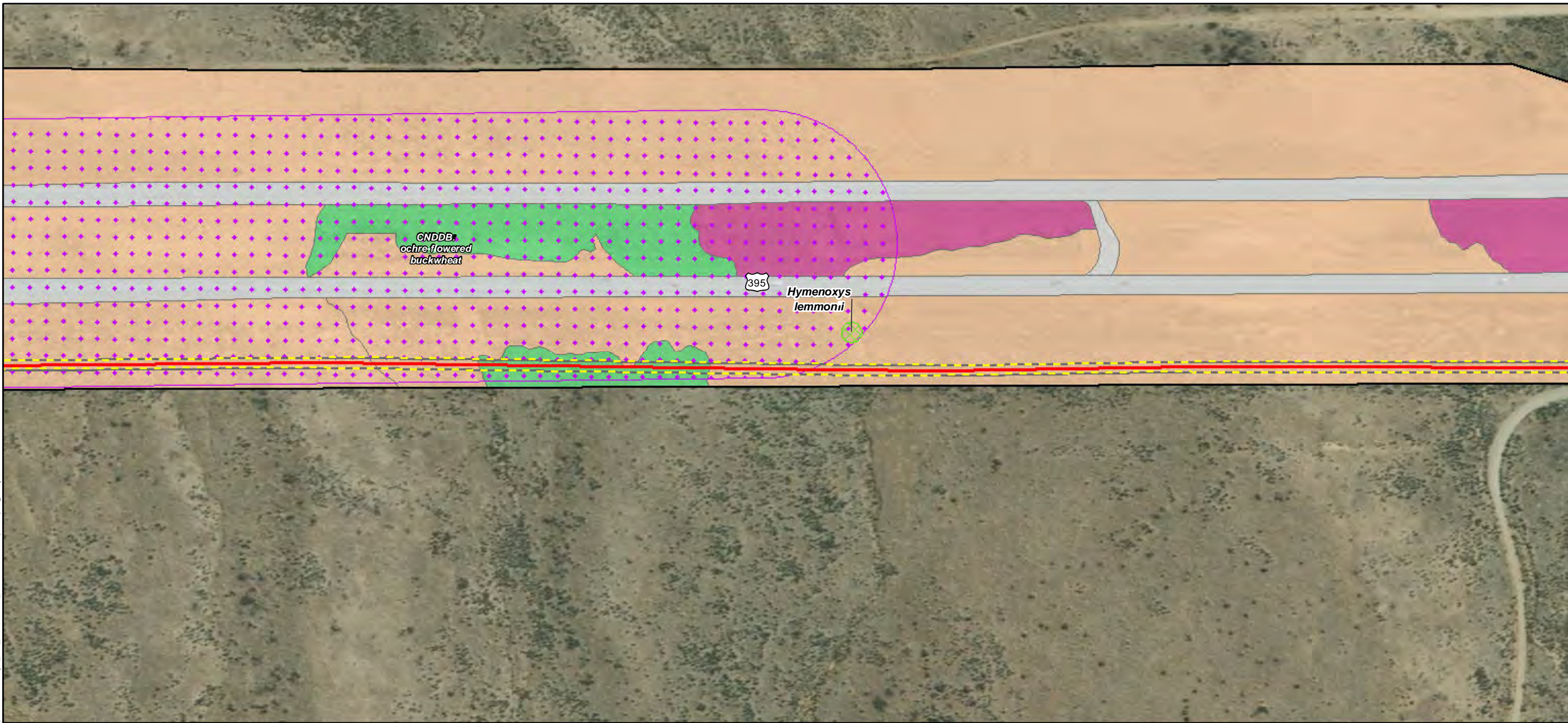
ECORP: N:\2020\2020-196.01 Zayo's Prineville to Reno\MAPS\biological_resources\Zayo_Bio_Resources_20220110.mxd (MAG)-mguidry, 1/14/2022



- Map Features**
- Bio Survey Boundary
 - Fiber Optic Line
 - Area of Direct Impact
 - Rare Plant *
 - CNDDDB Occurrence
 - CWHR**
 - Barren
 - Bitterbrush
 - Sagebrush



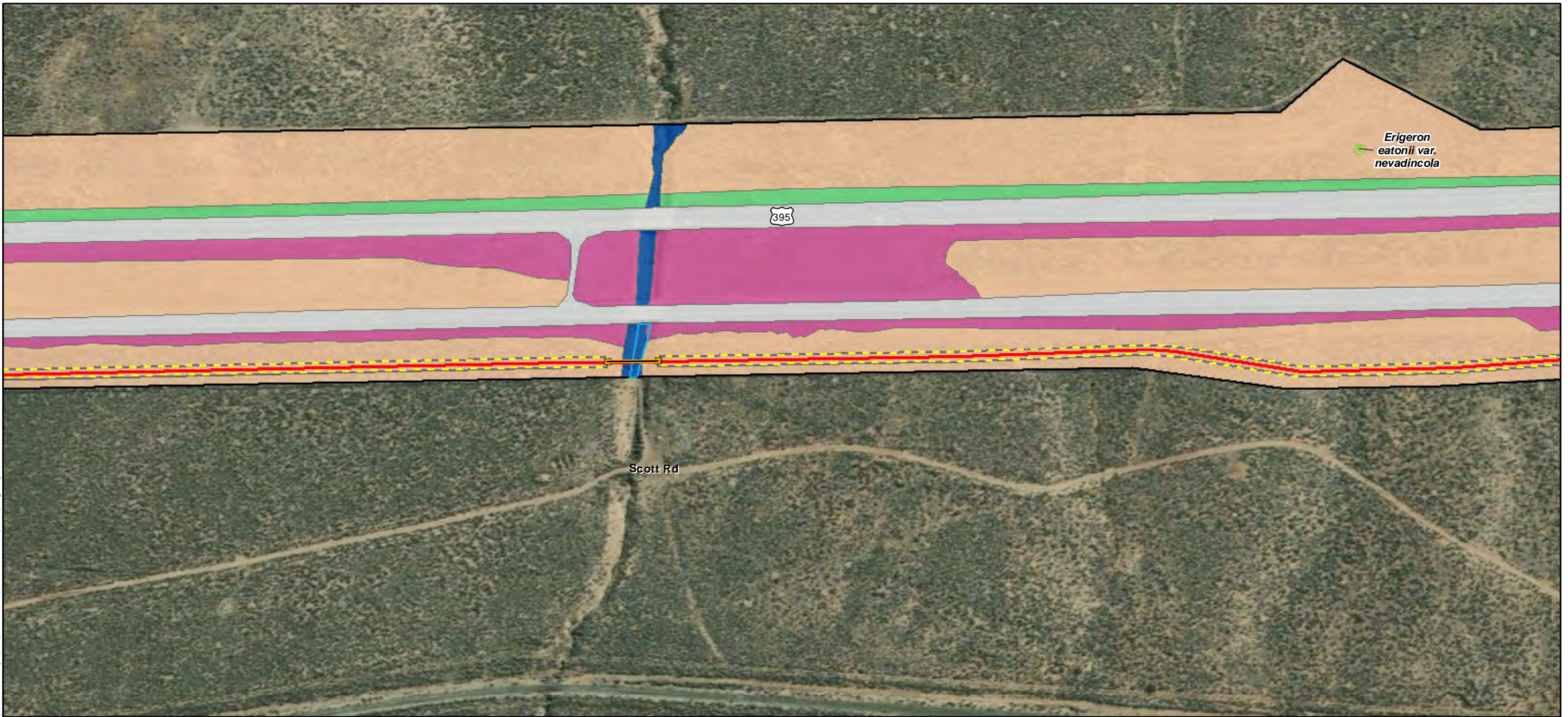
ECORP: N:\2020\2020-196.01 Zayo's Prineville to Reno\MAPS\biological_resources\Zayo_Bio_Resources_20220110.mxd (MAG) mguidry, 1/14/2022



- Map Features**
- Bio Survey Boundary
 - Fiber Optic Line
 - Area of Direct Impact
 - Rare Plant *
 - CNDDB Occurrence
 - CWHR**
 - Annual Grassland
 - Barren
 - Perennial Grassland
 - Sagebrush



ECORP: N:\2020\2020-196.01 Zayo's Prineville to Reno\MAPS\biological_resources\Zayo_Bio_Resources_20220110.mxd (MAG)-mguidry, 1/14/2022



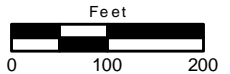
Map Features

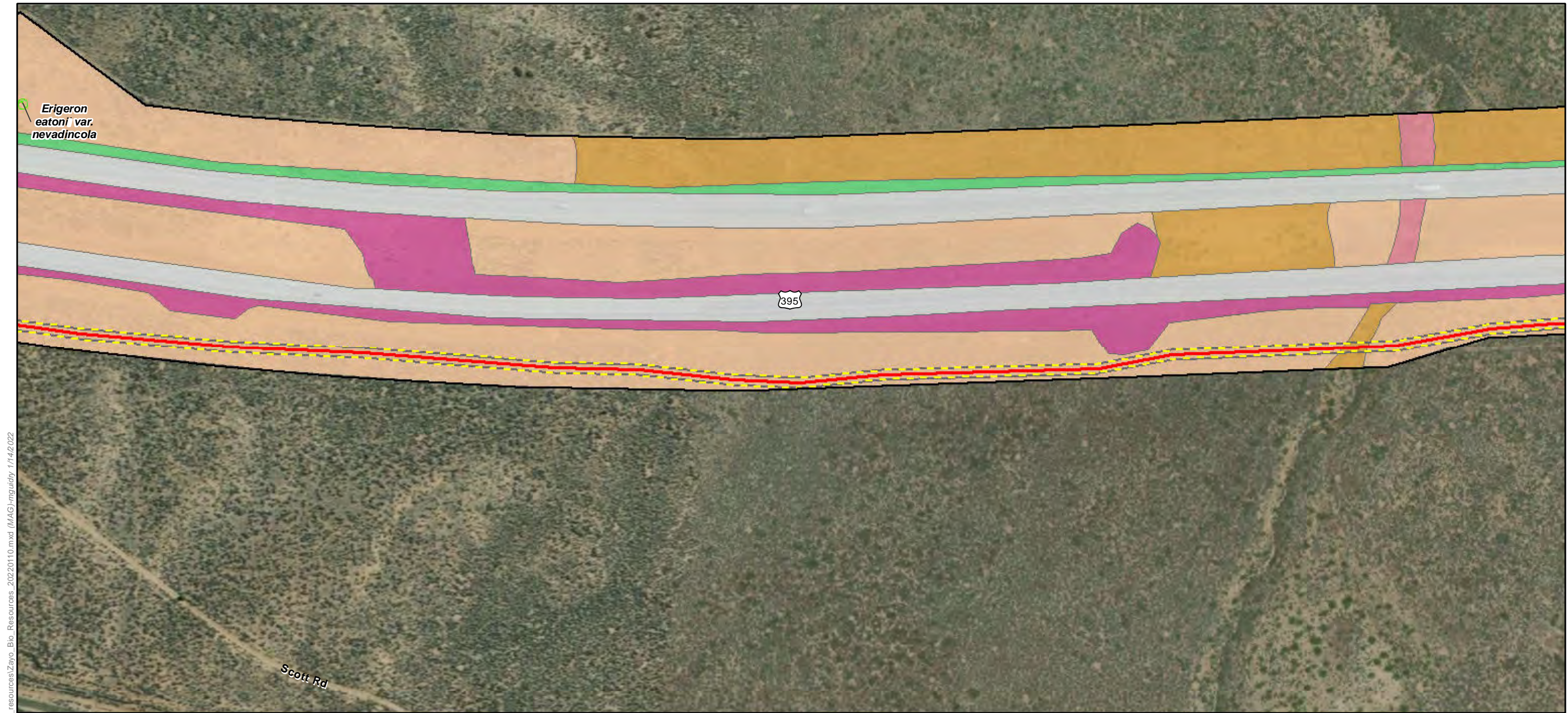
- | | |
|-----------------------|---------------------|
| Bio Survey Boundary | Annual Grassland |
| Fiber Optic Line | Barren |
| Area of Direct Impact | Perennial Grassland |
| Boring Location | Riverine |
| Vault | Sagebrush |
| Rare Plant * | |
| Other Waters * | |
| Ephemeral Stream | |



Map Date: 1/14/2022; * Source: Stantec Surveys (Stantec 2020)

ECORP Consulting, Inc.
ENVIRONMENTAL CONSULTANTS





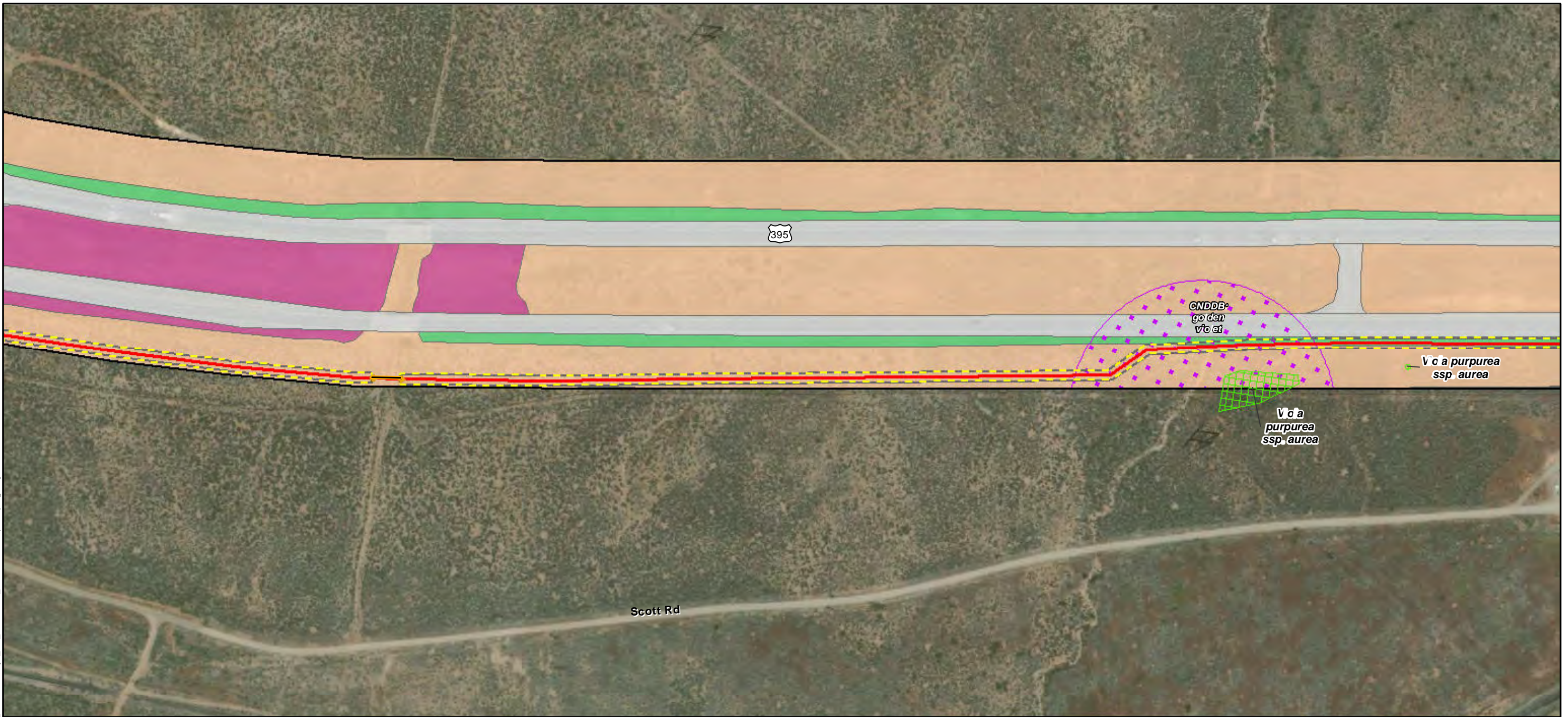
- Map Features**
- Bio Survey Boundary
 - Fiber Optic Line
 - Area of Direct Impact
 - Rare Plant *
 - CWHR**
 - Annual Grassland
 - Barren
 - Bitterbrush
 - Juniper
 - Perennial Grassland
 - Sagebrush

ECORP: N:\2020\2020-196.01 Zayo's Prineville to Reno\MAPS\biological_resources\Zayo_Bio_Resources_20220110.mxd (MAG)mguidry, 1/14/2022

Map Date: 1/14/2022; * Source: Stantec Surveys (Stantec 2020)

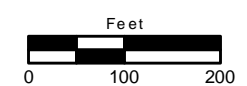


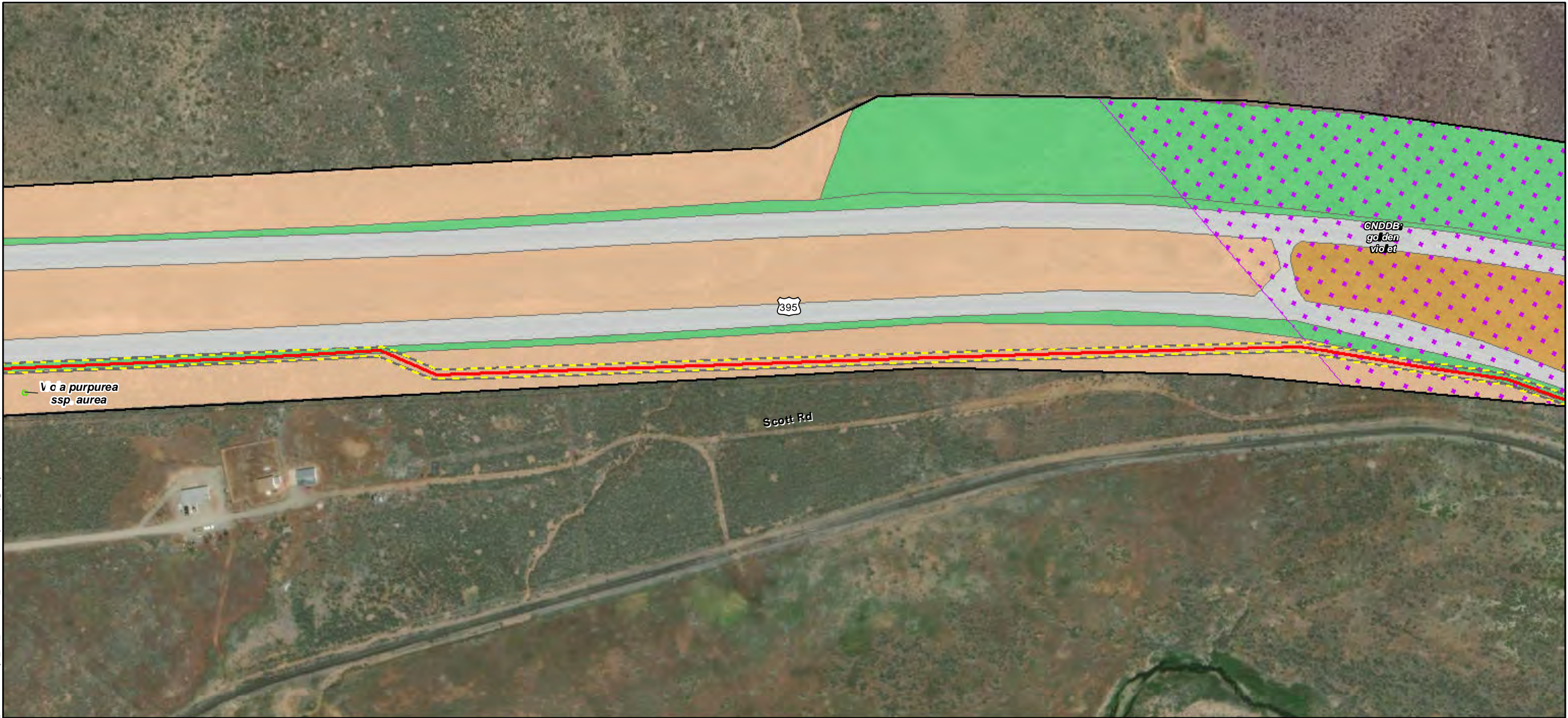
ECORP: N:\2020\2020-196.01 Zayo's Prineville to Reno\MAPS\biological_resources\Zayo_Bio_Resources_20220110.mxd (MAG)-mguidry, 1/14/2022



Map Features

- Bio Survey Boundary
- Fiber Optic Line
- Area of Direct Impact
- Boring Location
- Vault
- Rare Plant *
- CNDDDB Occurrence
- Annual Grassland
- Barren
- Perennial Grassland
- Sagebrush





ECORP: N:\2020\2020-196.01 Zayo's Prineville to Reno\MAPS\biological_resources\Zayo_Bio_Resources_20220110.mxd (MAG)-mguidry, 1/14/2022



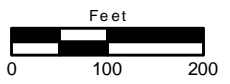
Map Features

- Bio Survey Boundary
- Fiber Optic Line
- Area of Direct Impact
- Rare Plant *
- CNDDB Occurrence
- CWHR**
- Barren
- Bitterbrush
- Perennial Grassland
- Sagebrush

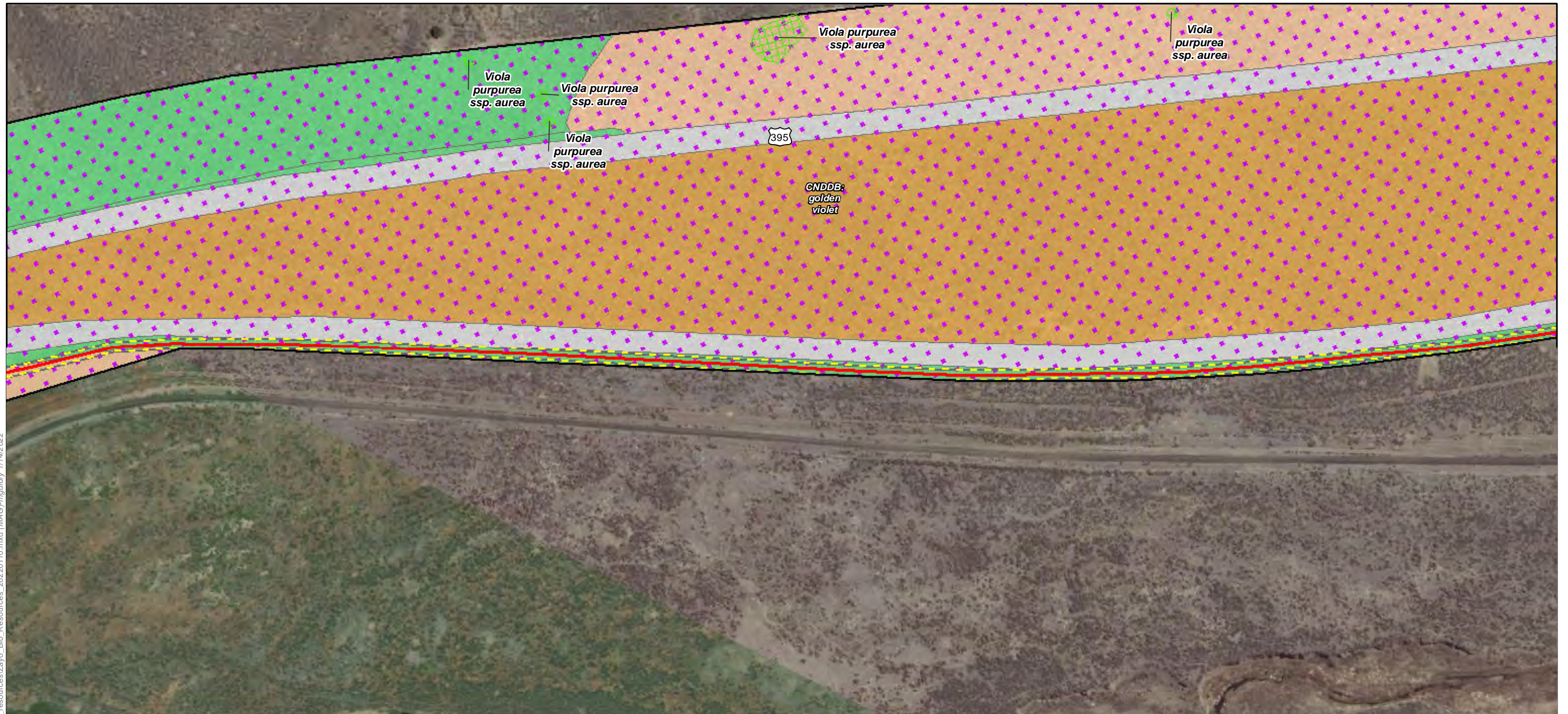


Map Date: 1/14/2022; * Source: Stantec Surveys (Stantec 2020)

ECORP Consulting, Inc.
ENVIRONMENTAL CONSULTANTS



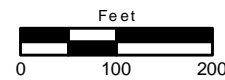
ECORP: N:\2020\2020-196.01 Zayo's Prineville to Reno\MAPS\biological_resources\Zayo_Bio_Resources_20220110.mxd (MAG)-mguidry, 1/14/2022



Map Features

- Bio Survey Boundary
- Fiber Optic Line
- Area of Direct Impact
- Rare Plant *
- CNDDB Occurrence
- CWHR**
- Barren
- Bitterbrush
- Sagebrush
- Perennial Grassland

Map Date: 1/14/2022; * Source: Stantec Surveys (Stantec 2020)





ECORP: N:\2020\2020-196.01 Zayo's Prineville to Reno\MAPS\biological_resources\Zayo_Bio_Resources_20220110.mxd (MAG)-mguidry, 1/14/2022



Map Features

- Bio Survey Boundary
- Fiber Optic Line
- Area of Direct Impact
- CNDDB Occurrence
- CWHR**
- Barren
- Bitterbrush
- Perennial Grassland
- Sagebrush

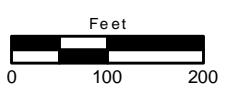




ECORP: N:\2020\2020-196.01 Zayo's Prineville to Reno\MAPS\biological_resources\Zayo_Bio_Resources_20220110.mxd (MAG)-mguidry, 1/14/2022

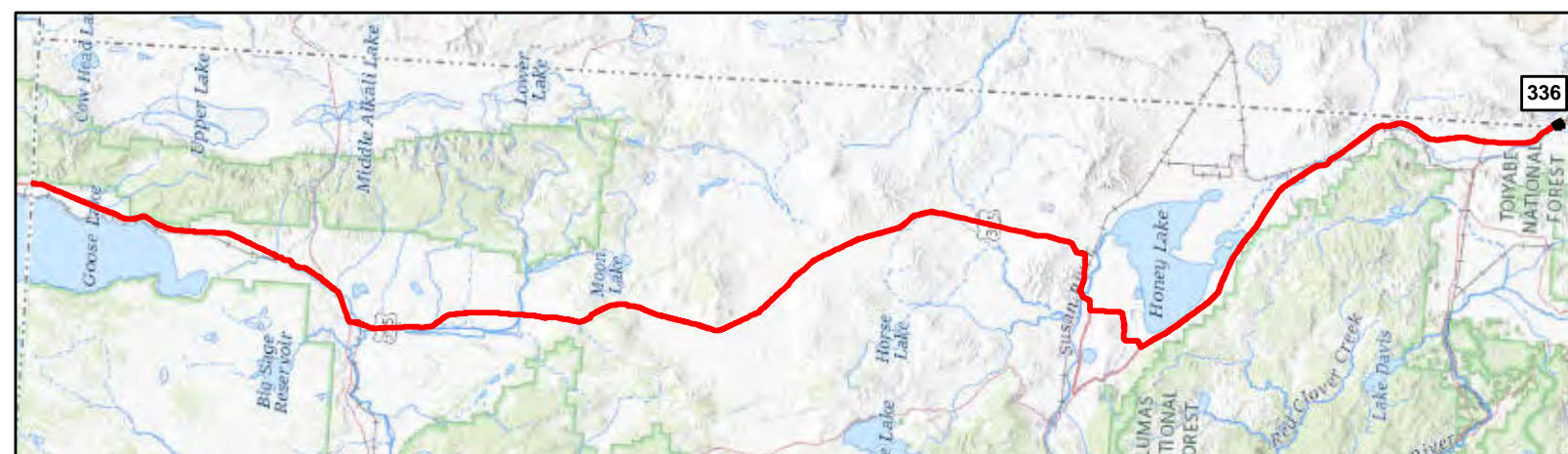


- Map Features**
- Bio Survey Boundary
 - Fiber Optic Line
 - Area of Direct Impact
 - Laydown Yard
 - Boring Location
 - Vault
 - CNDDDB Occurrence
 - CWHR**
 - Bitterbrush
 - Perennial Grassland
 - Sagebrush
 - Barren





ECORP: N:\2020\2020-196.01 Zayo's Prineville to Reno\MAPS\biological_resources\Zayo_Bio_Resources_20220110.mxd (MAG)mguidry_1/14/2022



Map Features

- Fiber Optic Line
- Area of Direct Impact
- Laydown Yard
- Vault

