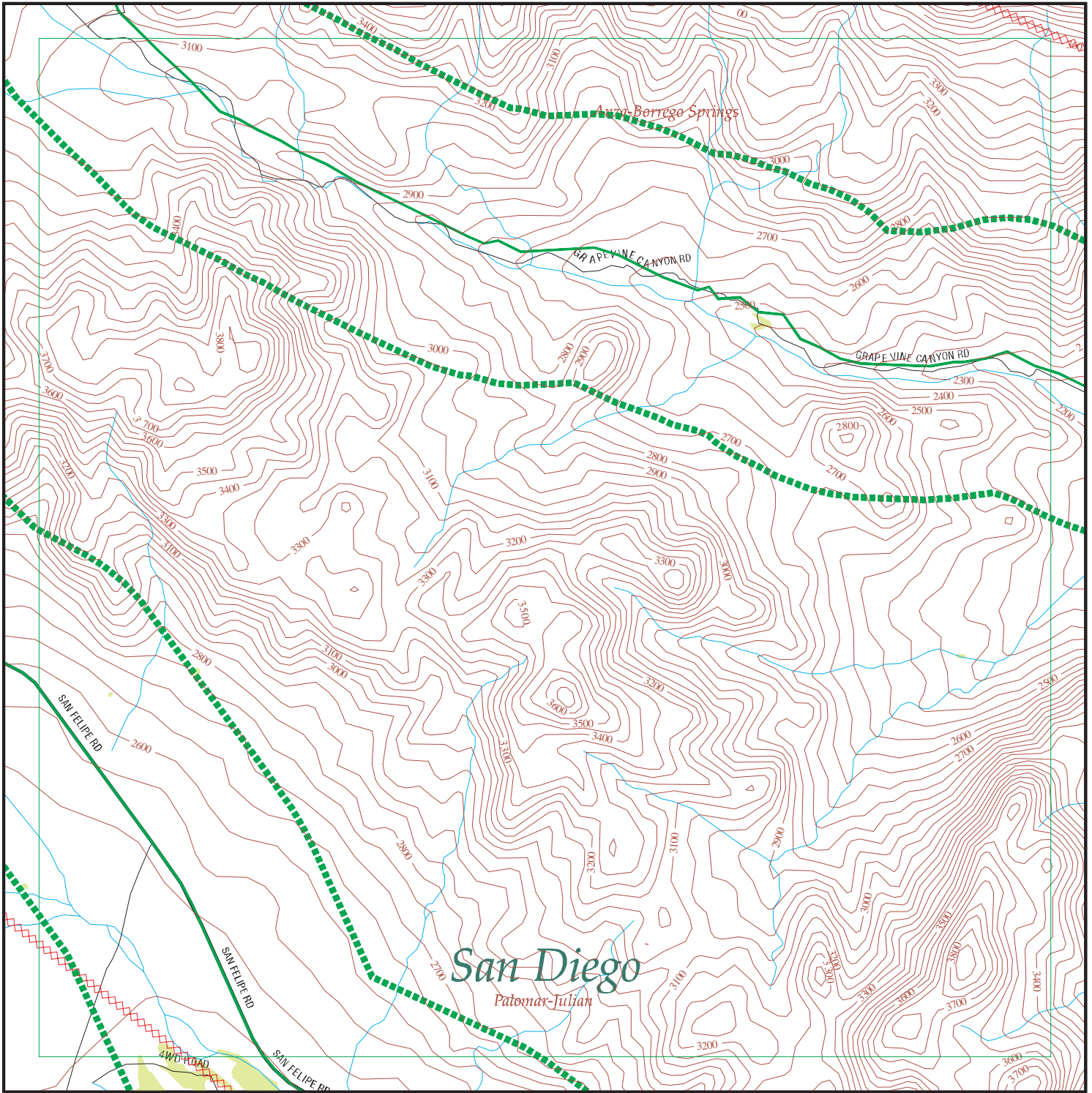


Focus Map 13

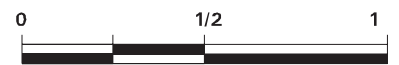


EDR DataMap™ - Environmental Atlas™

Sunrise Power Link

Legend

- | | | | | |
|---------------|----------------|-------------------------|-------------------|--------------|
| Roads | Waterways | Powerlines | Water | Listed Sites |
| Major Roads | Railroads | Pipelines | Superfund Sites | |
| Contour Lines | Study Boundary | Fault Lines | Federal DOD Sites | |
| Wetlands | | Indian Reservations BIA | | |

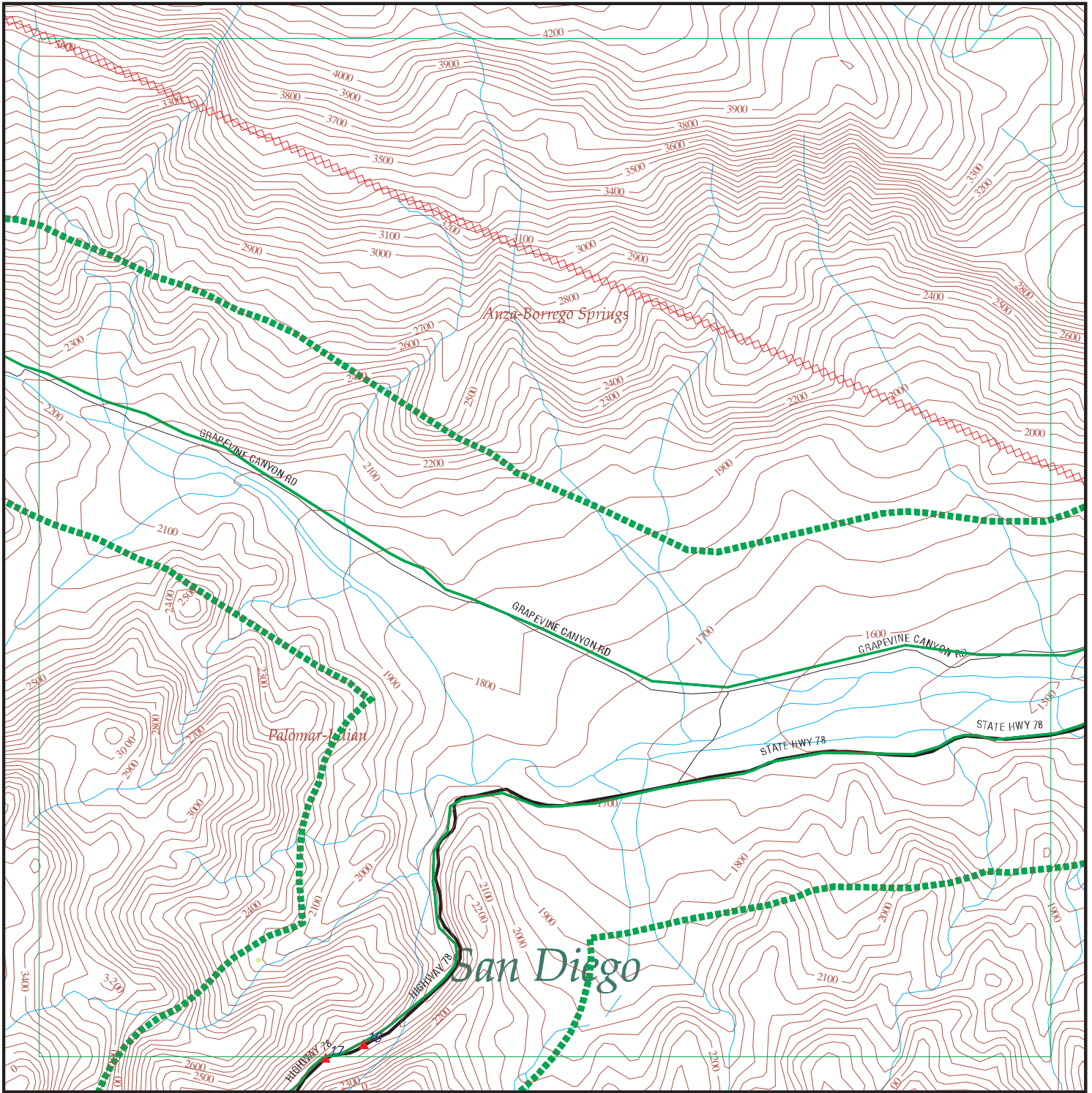


Scale in Miles

FOCUS MAP 13 ORPHAN SUMMARY

City	EDR ID	Site Name	Site Address	Zip	Database(s)
BORREGO SPRINGS	A100160581	OCTILLO WELLS	5172 HWY. 78	92004	AST
BORREGO SPRINGS	S106060340	BURRO BEND	6001 HWY 78	92004	San Diego Co. HMMD
BORREGO SPRINGS	S106061649	RED BARN	5965 HWY 78	92004	San Diego Co. HMMD
BORREGO SPRINGS	S105481901	BORREGO SITES/CARRIZO IMPACT SITE (J09C	ANZA-BORREGO DESERT STATE PARK	92004	Cal-Sites, AWP
BORREGO SPRINGS	S106061648	CA STATE VEHICLE RECREATION	5172 N HWY 78	92004	San Diego Co. HMMD
BORREGO SPRINGS	1000455545	BORREGO LANDFILL	2449 PALM CANYON DR	92004	RCRA-SQG, LUST, SWF/LF, San Diego Co. HMMD, EMI, CA WDS
JULIAN	S105085395	JULIAN UNION ELEMENTARY SCHOOL DISTRICT	1704 HWY 78	92036	HAZNET
JULIAN	S105725973	JULIAN AUTO BODY & PAINT	3582 HWY 78	92036	HAZNET, San Diego Co. HMMD
JULIAN	S106088895	VIRGIL & JOAN HAMBLIN	3882 HWY 79	92036	HAZNET
JULIAN	S104569242	CNTY SAN DIEGO/DEPT GENERAL SERVICES	39545 GREAT SO STAGE ROUTE OF 1849	92036	HAZNET
JULIAN	S105088837	SAN DIEGO COUNTY - ENVIRO HEALTH	1524 N HWY 78	92036	HAZNET
JULIAN	S103619760	ANTHONY MALONEY	100 YDS FROM HWY 78, 5 MILES	92036	HAZNET
OCOTILLO WELLS	S103666077	GEORGE KEEN	5965 HWY 78	92004	HAZNET
OCOTILLO WELLS	S106879689	SD CNTY RCS OCOTILLO WELLS (SI	5035 E SR-78	92004	San Diego Co. HMMD
WARNER SPGS	S107148402	SUNSHINE SUMMIT INC	35230 HWY 79	92086	HAZNET
WARNER SPRINGS	S102434866	PACIFIC BELL AT WARNER SPRINGS	HWY 79	92086	LUST, Cortese
WARNER SPRINGS	S104572294	OAK GROVE FIRE STATION	37560 HWY 79 SOUTH	92086	HAZNET
WARNER SPRINGS	S105033937	PUERTA LA CRUZ CC#14	32363 HWY 79	92086	HAZNET
WARNER SPRINGS	U003942889	V&M SUNSHINE SUMMIT	35230 HIGHWAY 79	92086	UST
WARNER SPRINGS	S103679414	US NAVY UNDERSEA WARFARE ENG STA	NORTHWEST HWY 79	92086	HAZNET

Focus Map 14



EDR DataMap™ - Environmental Atlas™

Sunrise Power Link

Legend

- | | | | | |
|---------------|----------------|-------------------------|-------------------|--------------|
| Roads | Waterways | Powerlines | Water | Listed Sites |
| Major Roads | Railroads | Pipelines | Superfund Sites | |
| Contour Lines | Study Boundary | Fault Lines | Federal DOD Sites | |
| Wetlands | | Indian Reservations BIA | | |



Scale in Miles

FOCUS MAP 14 SUMMARY

<u>Database</u>	<u>Total Plotted</u>
<u>FEDERAL RECORDS</u>	
NPL	0
Proposed NPL	0
Delisted NPL	0
NPL RECOVERY	0
CERCLIS	0
CERC-NFRAP	0
CORRACTS	0
RCRA TSD	0
RCRA Lg. Quan. Gen.	0
RCRA Sm. Quan. Gen.	0
ERNS	0
HMIRS	0
US ENG CONTROLS	0
US INST CONTROL	0
DOD	0
FUDS	0
US BROWNFIELDS	0
CONSENT	0
ROD	0
UMTRA	0
ODI	0
TRIS	0
TSCA	0
FTTS	0
SSTS	0
PADS	0
MLTS	0
MINES	0
FINDS	0
RAATS	0
<u>STATE AND LOCAL RECORDS</u>	
AWP	0
Cal-Sites	0
CA Bond Exp. Plan	0
NFA	0
NFE	0
REF	0
SCH	0
Toxic Pits	0
State Landfill	0
CA WDS	0
WMUDS/SWAT	0
Cortese	0
SWRCY	0
LUST	0
CA FID UST	0

FOCUS MAP 14 SUMMARY

<u>Database</u>	<u>Total Plotted</u>
SLIC	0
UST	1
HIST UST	0
AST	0
SWEEPS UST	2
CHMIRS	0
Notify 65	0
DEED	0
VCP	0
DRYCLEANERS	0
WIP	0
CDL	0
HAZNET	1
EMI	0
 <u>TRIBAL RECORDS</u>	
INDIAN RESERV	0
INDIAN LUST	0
INDIAN UST	0
 <u>EDR PROPRIETARY RECORDS</u>	
Manufactured Gas Plants	0

NOTES:

Sites may be listed in more than one database

MAP FINDINGS
FOCUS MAP 14

Map ID	Site	Database(s)	EPA ID Number
16	BANNER QUEEN RANCH 36766 HIGHWAY 78 BANNER, CA 92036	SWEEPS UST	S106923083 N/A
	SWEEPS: Status : Not reported Comp Number : 25022 Number : Not reported Board Of Equalization : Not reported Ref Date : Not reported Act Date : Not reported Created Date : Not reported Tank Status : Not reported Owner Tank Id : Not reported Swrcb Tank Id : 37-000-025022-000001 Actv Date : Not reported Capacity : 1000 Tank Use : M.V. FUEL Stg : PRODUCT Content : LEADED Number Of Tanks : 2 Status : Not reported Comp Number : 25022 Number : Not reported Board Of Equalization : Not reported Ref Date : Not reported Act Date : Not reported Created Date : Not reported Tank Status : Not reported Owner Tank Id : Not reported Swrcb Tank Id : 37-000-025022-000002 Actv Date : Not reported Capacity : 1000 Tank Use : M.V. FUEL Stg : PRODUCT Content : LEADED Number Of Tanks : Not reported		
16	BANNER QUEEN RANCH 36766 HIGHWAY 78 JULIAN, CA 92036	UST	U003879359 N/A
	State UST: Facility ID: H25022 Total Tanks: Not reported Region: STATE Local Agency: 37000		
17	R.D. ENGINEERING AND CONSTRUCTION INC 36395 HIGHWAY 78 JULIAN, CA 92036	HAZNET	S103655512 N/A

MAP FINDINGS
FOCUS MAP 14

Map ID	Site	Database(s)	EPA ID Number
--------	------	-------------	---------------

R.D. ENGINEERING AND CONSTRUCTION INC (Continued)

S103655512

HAZNET:
 Gepaid: CAC000745064
 TSD EPA ID: CAT080033681
 Gen County: San Diego
 Tsd County: Los Angeles
 Tons: .3500
 Facility Address 2: Not reported
 Waste Category: Other organic solids
 Disposal Method: Recycler
 Contact: R.D. ENGINEERING/CONSTRUCTION
 Telephone: (000) 000-0000
 Mailing Name: Not reported
 Mailing Address: 1660 N MAGNOLIA AVE
 EL CAJON, CA 92020
 County: San Diego

**17 BANNER RECREATION RANCH
 36342 HIGHWAY 78
 JULIAN, CA 92036**

**SWEEPS UST S106923084
 N/A**

SWEEPS:
 Status : A
 Comp Number : 3450
 Number : 9
 Board Of Equalization : 44-021864
 Ref Date : Not reported
 Act Date : 06-26-92
 Created Date : 02-29-88
 Tank Status : A
 Owner Tank Id : Not reported
 Swrcb Tank Id : 37-000-003450-000001
 Actv Date : Not reported
 Capacity : 280
 Tank Use : M.V. FUEL
 Stg : P
 Content : REG UNLEADED
 Number Of Tanks : 3

Status : A
 Comp Number : 3450
 Number : 9
 Board Of Equalization : 44-021864
 Ref Date : Not reported
 Act Date : 06-26-92
 Created Date : 02-29-88
 Tank Status : A
 Owner Tank Id : Not reported
 Swrcb Tank Id : 37-000-003450-000002
 Actv Date : Not reported
 Capacity : 550
 Tank Use : M.V. FUEL
 Stg : P
 Content : REG UNLEADED
 Number Of Tanks : Not reported

Status : A
 Comp Number : 3450
 Number : 9

MAP FINDINGS
FOCUS MAP 14

<u>Map ID</u>	<u>Site</u>	<u>Database(s)</u>	<u>EPA ID Number</u>
---------------	-------------	--------------------	----------------------

BANNER RECREATION RANCH (Continued)

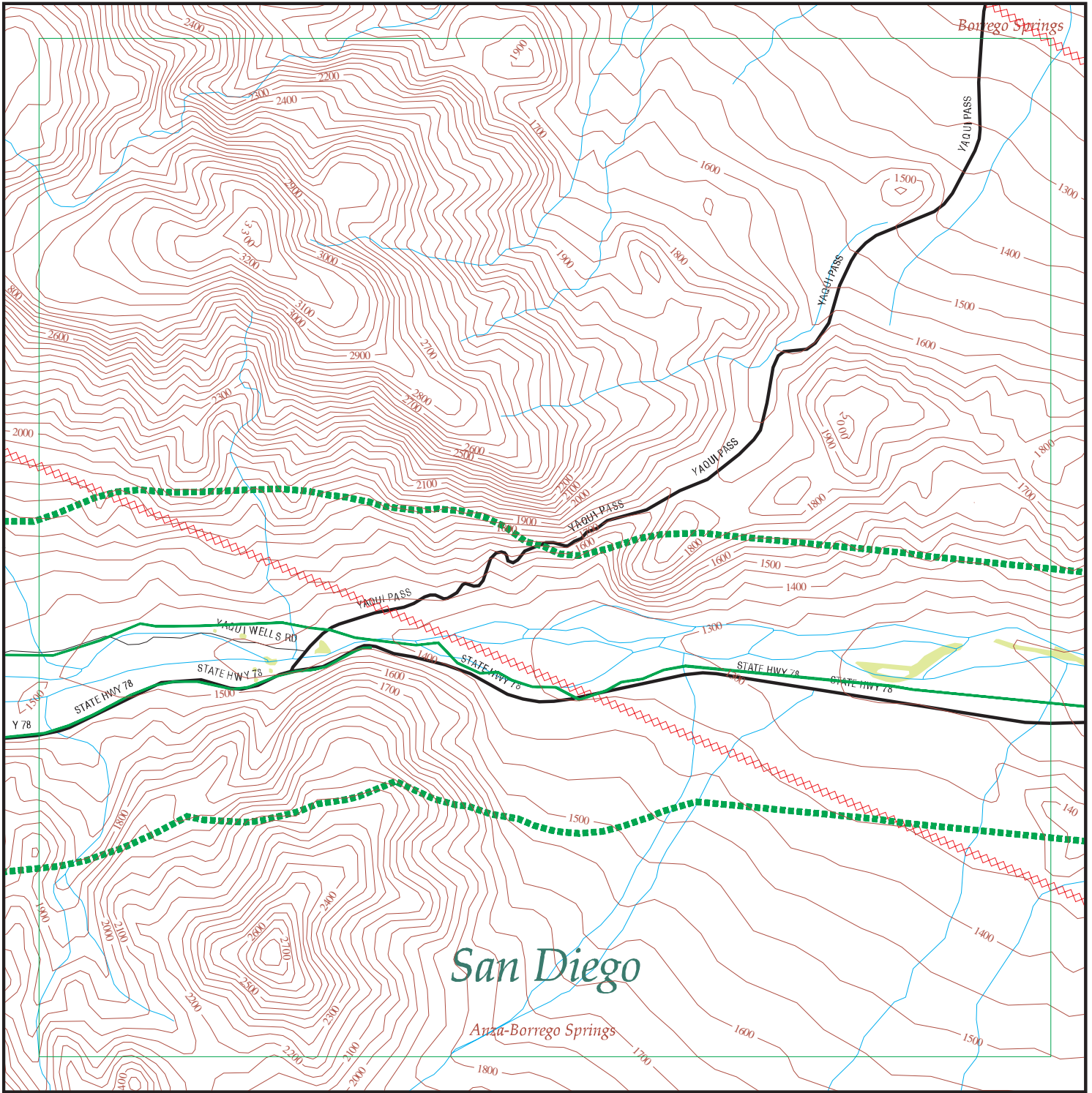
S106923084

Board Of Equalization : 44-021864
Ref Date : Not reported
Act Date : 06-26-92
Created Date : 02-29-88
Tank Status : A
Owner Tank Id : Not reported
Swrcb Tank Id : 37-000-003450-000003
Actv Date : Not reported
Capacity : 1000
Tank Use : M.V. FUEL
Stg : P
Content : LEADED
Number Of Tanks : Not reported

FOCUS MAP 14 ORPHAN SUMMARY

City	EDR ID	Site Name	Site Address	Zip	Database(s)
BORREGO SPRINGS	A100160581	OCTILLO WELLS	5172 HWY. 78	92004	AST
BORREGO SPRINGS	S106060340	BURRO BEND	6001 HWY 78	92004	San Diego Co. HMMD
BORREGO SPRINGS	S106061649	RED BARN	5965 HWY 78	92004	San Diego Co. HMMD
BORREGO SPRINGS	S105481901	BORREGO SITES/CARRIZO IMPACT SITE (J09C	ANZA-BORREGO DESERT STATE PARK	92004	Cal-Sites, AWP
BORREGO SPRINGS	S106061648	CA STATE VEHICLE RECREATION	5172 N HWY 78	92004	San Diego Co. HMMD
BORREGO SPRINGS	1000455545	BORREGO LANDFILL	2449 PALM CANYON DR	92004	RCRA-SQG, LUST, SWF/LF, San Diego Co. HMMD, EMI, CA WDS
JULIAN	S105085395	JULIAN UNION ELEMENTARY SCHOOL DISTRICT	1704 HWY 78	92036	HAZNET
JULIAN	S105725973	JULIAN AUTO BODY & PAINT	3582 HWY 78	92036	HAZNET, San Diego Co. HMMD
JULIAN	S106088895	VIRGIL & JOAN HAMBLIN	3882 HWY 79	92036	HAZNET
JULIAN	S104569242	CNTY SAN DIEGO/DEPT GENERAL SERVICES	39545 GREAT SO STAGE ROUTE OF 1849	92036	HAZNET
JULIAN	S105088837	SAN DIEGO COUNTY - ENVIRO HEALTH	1524 N HWY 78	92036	HAZNET
JULIAN	S103619760	ANTHONY MALONEY	100 YDS FROM HWY 78, 5 MILES	92036	HAZNET
OCOTILLO WELLS	S103666077	GEORGE KEEN	5965 HWY 78	92004	HAZNET
OCOTILLO WELLS	S106879689	SD CNTY RCS OCOTILLO WELLS (SI	5035 E SR-78	92004	San Diego Co. HMMD
WARNER SPGS	S107148402	SUNSHINE SUMMIT INC	35230 HWY 79	92086	HAZNET
WARNER SPRINGS	S102434866	PACIFIC BELL AT WARNER SPRINGS	HWY 79	92086	LUST, Cortese
WARNER SPRINGS	S104572294	OAK GROVE FIRE STATION	37560 HWY 79 SOUTH	92086	HAZNET
WARNER SPRINGS	S105033937	PUERTA LA CRUZ CC#14	32363 HWY 79	92086	HAZNET
WARNER SPRINGS	U003942889	V&M SUNSHINE SUMMIT	35230 HIGHWAY 79	92086	UST
WARNER SPRINGS	S103679414	US NAVY UNDERSEA WARFARE ENG STA	NORTHWEST HWY 79	92086	HAZNET

Focus Map 15

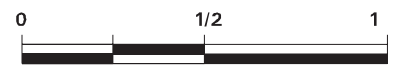


EDR DataMap™ - Environmental Atlas™

Sunrise Power Link

Legend

- | | | | | |
|---------------|----------------|-------------------------|-------------------|--------------|
| Roads | Waterways | Powerlines | Water | Listed Sites |
| Major Roads | Railroads | Pipelines | Superfund Sites | |
| Contour Lines | Study Boundary | Fault Lines | Federal DOD Sites | |
| Wetlands | | Indian Reservations BIA | | |

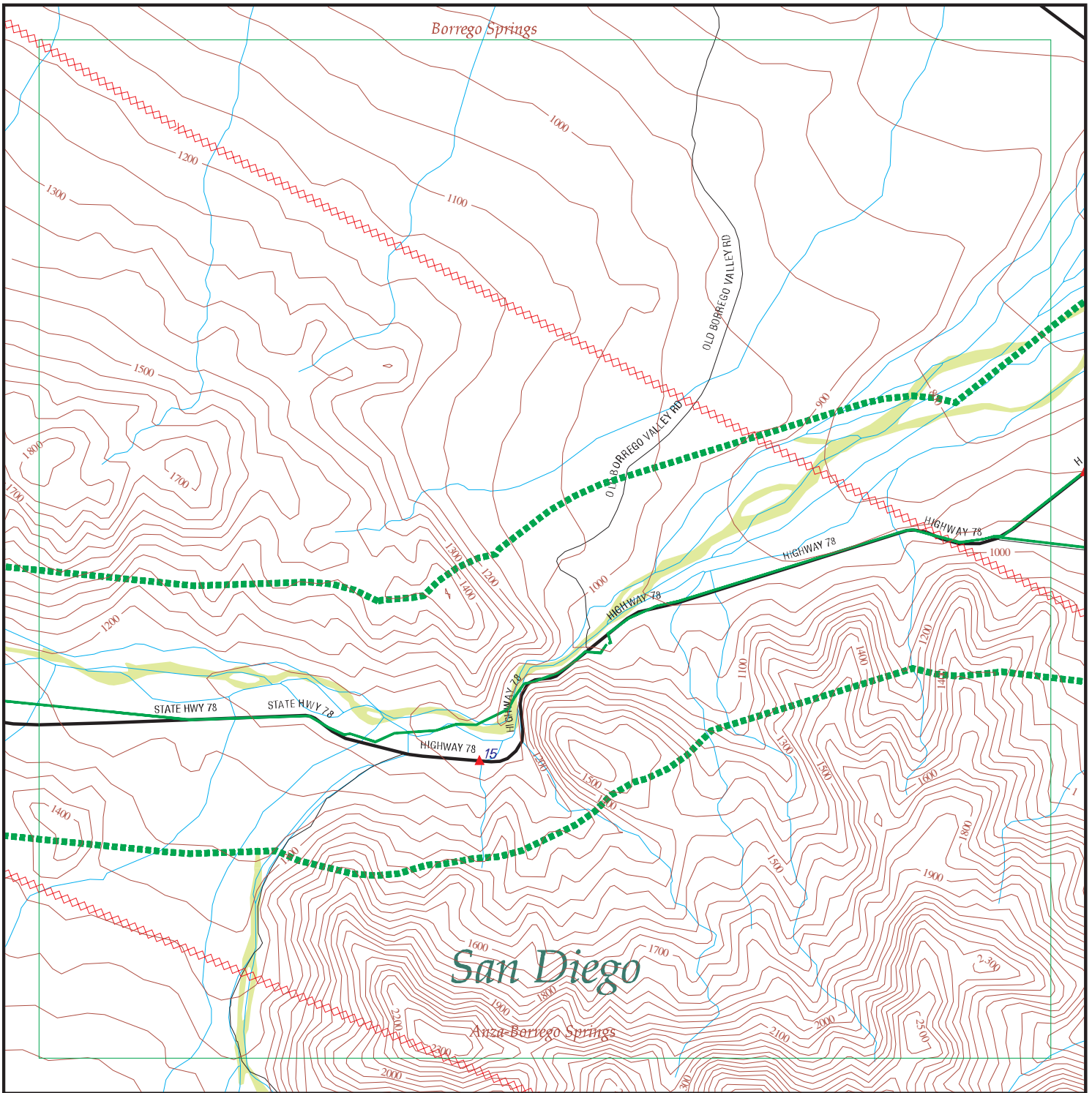


Scale in Miles

FOCUS MAP 15 ORPHAN SUMMARY

City	EDR ID	Site Name	Site Address	Zip	Database(s)
BORREGO SPRINGS	A100160581	OCTILLO WELLS	5172 HWY. 78	92004	AST
BORREGO SPRINGS	S106060340	BURRO BEND	6001 HWY 78	92004	San Diego Co. HMMD
BORREGO SPRINGS	S106061649	RED BARN	5965 HWY 78	92004	San Diego Co. HMMD
BORREGO SPRINGS	S105481901	BORREGO SITES/CARRIZO IMPACT SITE (J09C	ANZA-BORREGO DESERT STATE PARK	92004	Cal-Sites, AWP
BORREGO SPRINGS	S106061648	CA STATE VEHICLE RECREATION	5172 N HWY 78	92004	San Diego Co. HMMD
BORREGO SPRINGS	1000455545	BORREGO LANDFILL	2449 PALM CANYON DR	92004	RCRA-SQG, LUST, SWF/LF, San Diego Co. HMMD, EMI, CA WDS
BORREGO SPRINGS	S104748901	BORREGO MEDICAL CENTER	4343 YAQUI PASS RD	92004	San Diego Co. HMMD, SWEEPS UST
BORREGO SPRINGS	S106064969	TAMARISK GROVE	53 YAQUI PASS RD	92004	San Diego Co. HMMD
JULIAN	S105085395	JULIAN UNION ELEMENTARY SCHOOL DISTRICT	1704 HWY 78	92036	HAZNET
JULIAN	S105725973	JULIAN AUTO BODY & PAINT	3582 HWY 78	92036	HAZNET, San Diego Co. HMMD
JULIAN	S106088895	VIRGIL & JOAN HAMBLIN	3882 HWY 79	92036	HAZNET
JULIAN	S104569242	CNTY SAN DIEGO/DEPT GENERAL SERVICES	39545 GREAT SO STAGE ROUTE OF 1849	92036	HAZNET
JULIAN	S105088837	SAN DIEGO COUNTY - ENVIRO HEALTH	1524 N HWY 78	92036	HAZNET
JULIAN	S103619760	ANTHONY MALONEY	100 YDS FROM HWY 78, 5 MILES	92036	HAZNET
OCOTILLO WELLS	S103666077	GEORGE KEEN	5965 HWY 78	92004	HAZNET
OCOTILLO WELLS	S106879689	SD CNTY RCS OCOTILLO WELLS (SI	5035 E SR-78	92004	San Diego Co. HMMD

Focus Map 16

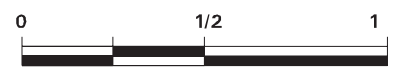


EDR DataMap™ - Environmental Atlas™

Sunrise Power Link

Legend

- | | | | | |
|---------------|----------------|-------------------------|-------------------|--------------|
| Roads | Waterways | Powerlines | Water | Listed Sites |
| Major Roads | Railroads | Pipelines | Superfund Sites | |
| Contour Lines | Study Boundary | Fault Lines | Federal DOD Sites | |
| Wetlands | | Indian Reservations BIA | | |



Scale in Miles

FOCUS MAP 16 SUMMARY

<u>Database</u>	<u>Total Plotted</u>
<u>FEDERAL RECORDS</u>	
NPL	0
Proposed NPL	0
Delisted NPL	0
NPL RECOVERY	0
CERCLIS	0
CERC-NFRAP	0
CORRACTS	0
RCRA TSD	0
RCRA Lg. Quan. Gen.	0
RCRA Sm. Quan. Gen.	0
ERNS	0
HMIRS	0
US ENG CONTROLS	0
US INST CONTROL	0
DOD	0
FUDS	0
US BROWNFIELDS	0
CONSENT	0
ROD	0
UMTRA	0
ODI	0
TRIS	0
TSCA	0
FTTS	0
SSTS	0
PADS	0
MLTS	0
MINES	0
FINDS	0
RAATS	0
<u>STATE AND LOCAL RECORDS</u>	
AWP	0
Cal-Sites	0
CA Bond Exp. Plan	0
NFA	0
NFE	0
REF	0
SCH	0
Toxic Pits	0
State Landfill	0
CA WDS	0
WMUDS/SWAT	0
Cortese	0
SWRCY	0
LUST	0
CA FID UST	0

FOCUS MAP 16 SUMMARY

<u>Database</u>	<u>Total Plotted</u>
SLIC	0
UST	0
HIST UST	1
AST	0
SWEEPS UST	0
CHMIRS	1
Notify 65	0
DEED	0
VCP	0
DRYCLEANERS	0
WIP	0
CDL	0
HAZNET	0
EMI	0
 <u>TRIBAL RECORDS</u>	
INDIAN RESERV	0
INDIAN LUST	0
INDIAN UST	0
 <u>EDR PROPRIETARY RECORDS</u>	
Manufactured Gas Plants	0

NOTES:

Sites may be listed in more than one database

MAP FINDINGS
FOCUS MAP 16

Map ID	Site	Database(s)	EPA ID Number
10	1-5 MILEMARKER S-3 NORTH OF HIGHWAY 78 UNINC, CA 92004	CHMIRS	S100278414 N/A
	CHMIRS: OES Control Number: 9120156 Extent of Release: Not reported Property Use: 099 Incident Date: 02-NOV-91 Date Completed: 02-NOV-91 Time Completed : 1737 Agency Id Number : 37140 Agency Incident Number : 21513 OES Incident Number : 9120156 Time Notified : 1044 Surrounding Area : 099 Estimated Temperature : 80 Property Management : S More Than Two Substances Involved? : N Special Studies 1 : Not reported Special Studies 2 : Not reported Special Studies 3 : Not reported Special Studies 4 : Not reported Special Studies 5 : Not reported Special Studies 6 : Not reported Resp Agncy Personel # Of Decontaminated : 0 Others Number Of Decontaminated : 0 Others Number Of Injuries : 0 Others Number Of Fatalities : 0 Vehicle Make/year : Not reported Vehicle License Number : Not reported Vehicle State : Not reported Vehicle Id Number : Not reported CA/DOT/PUC/ICC Number : Not reported Company Name : Not reported Reporting Officer Name/ID : TMOTHY THORPE Report Date : 02-NOV-91 Comments : No Facility Telephone Number : 619 533-4300 Waterway Involved : Not reported Waterway : Not reported Spill Site : Not reported Cleanup By : Not reported Containment : Not reported What Happened : Not reported Type : Not reported Other : Not reported Substance : Not Reported E Date : 12-AUG-92 Contained : Not reported Site Type : Not reported Evacuations : Not reported Num Of Injuries : Not reported Num Of Fatalities : Not reported Date/Time : Not reported Year : 88-92 Agency : Not reported BBLS : Not reported Cups : Not reported		

MAP FINDINGS
FOCUS MAP 16

Map ID Site Database(s) EPA ID Number

(Continued)

S100278414

CUFT : Not reported
 Gallons : Not reported
 Grams : Not reported
 Pounds : Not reported
 Liters : Not reported
 Ounces : Not reported
 Pints : Not reported
 Quarts : Not reported
 Sheen : Not reported
 Tons : Not reported
 Unknown : Not reported
 Description : Not reported
 Incident date : Not reported
 Admin Agency : Not reported
 OES date : Not reported
 OES time : Not reported
 OES notification : Not reported
 Amount : Not reported

15

**BLU-IN PARK
 2189 HIGHWAY 78
 BORREGO SPRINGS, CA 92004**

**HIST UST U001570927
 N/A**

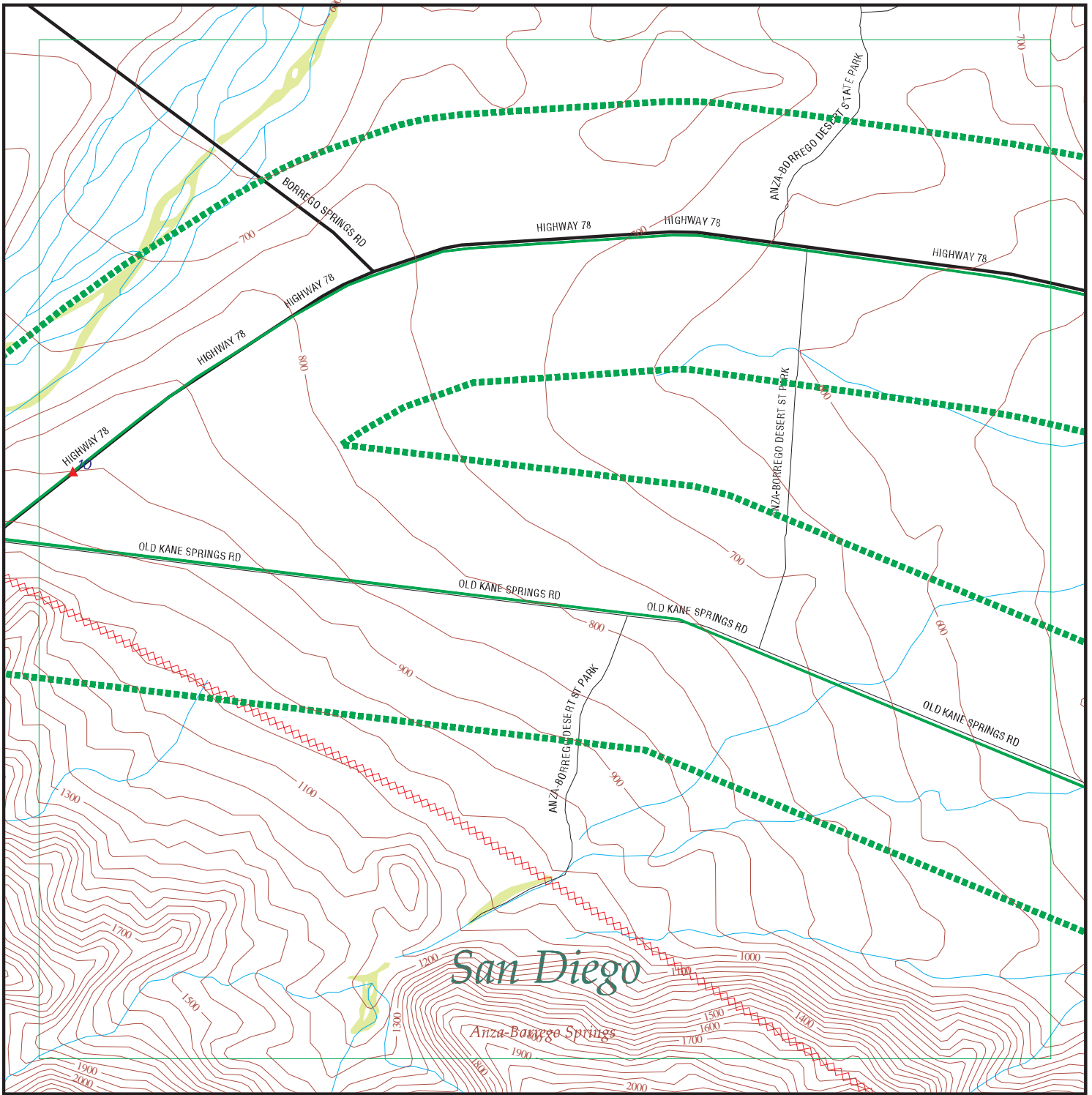
UST HIST:

Facility ID: 65787	Owner Name: LURA LYNN STRAUB
Total Tanks: 3	Region: STATE
Owner Address: 1621 GALIVAY PLACE EL CAJON, CA 92020	
Tank Used for: PRODUCT	
Tank Num: 1	Container Num: 1
Tank Capacity: 00009000	Year Installed: Not reported
Type of Fuel: REGULAR	Tank Construction: Not Reported
Leak Detection: None	
Contact Name: BURKE OIL-EL CENTRO	Telephone: (619) 767-5251
Facility Type: Other	Other Type: MINI-MARKET, CAFE
Facility ID: 65787	Owner Name: LURA LYNN STRAUB
Total Tanks: 3	Region: STATE
Owner Address: 1621 GALIVAY PLACE EL CAJON, CA 92020	
Tank Used for: PRODUCT	
Tank Num: 2	Container Num: 2
Tank Capacity: 00004000	Year Installed: Not reported
Type of Fuel: REGULAR	Tank Construction: Not Reported
Leak Detection: None	
Contact Name: BURKE OIL-EL CENTRO	Telephone: (619) 767-5251
Facility Type: Other	Other Type: MINI-MARKET, CAFE
Facility ID: 65787	Owner Name: LURA LYNN STRAUB
Total Tanks: 3	Region: STATE
Owner Address: 1621 GALIVAY PLACE EL CAJON, CA 92020	
Tank Used for: PRODUCT	
Tank Num: 3	Container Num: 3
Tank Capacity: 00009000	Year Installed: Not reported
Type of Fuel: UNLEADED	Tank Construction: Not Reported
Leak Detection: None	
Contact Name: BURKE OIL-EL CENTRO	Telephone: (619) 767-5251
Facility Type: Other	Other Type: MINI-MARKET, CAFE

FOCUS MAP 16 ORPHAN SUMMARY

City	EDR ID	Site Name	Site Address	Zip	Database(s)
BORREGO SPRINGS	A100160581	OCTILLO WELLS	5172 HWY. 78	92004	AST
BORREGO SPRINGS	S106060340	BURRO BEND	6001 HWY 78	92004	San Diego Co. HMMD
BORREGO SPRINGS	S106061649	RED BARN	5965 HWY 78	92004	San Diego Co. HMMD
BORREGO SPRINGS	S105481901	BORREGO SITES/CARRIZO IMPACT SITE (J09C	ANZA-BORREGO DESERT STATE PARK	92004	Cal-Sites, AWP
BORREGO SPRINGS	S100741576	COGAN ENTERPRISES	BORREGO VALLEY RD	92004	San Diego Co. HMMD
BORREGO SPRINGS	S100944149	SAN DIEGO COUNTY - DHS	BORREGO SPRINGS HIGH SCHOOL	92004	HAZNET
BORREGO SPRINGS	S103958857	COUNTY OF SAN DIEGO -THHWCF	BORREGO SPRINGS HIGH SCHOOL	92004	HAZNET
BORREGO SPRINGS	S103986267	SAN DIEGO COUNTY/HHMP	BORREGO SPRINGS HIGH SCHOOL	92004	HAZNET
BORREGO SPRINGS	S106061648	CA STATE VEHICLE RECREATION	5172 N HWY 78	92004	San Diego Co. HMMD
BORREGO SPRINGS	1000250237	PACIFIC BELL	2.5 MILES E/O BORREGO SPRINGS	92004	RCRA-SQG, FINDS, HAZNET
BORREGO SPRINGS	1000455545	BORREGO LANDFILL	2449 PALM CANYON DR	92004	RCRA-SQG, LUST, SWF/LF, San Diego Co. HMMD, EMI, CA WDS
JULIAN	S105085395	JULIAN UNION ELEMENTARY SCHOOL DISTRICT	1704 HWY 78	92036	HAZNET
JULIAN	S105725973	JULIAN AUTO BODY & PAINT	3582 HWY 78	92036	HAZNET, San Diego Co. HMMD
JULIAN	S106088895	VIRGIL & JOAN HAMBLIN	3882 HWY 79	92036	HAZNET
JULIAN	S104569242	CNTY SAN DIEGO/DEPT GENERAL SERVICES	39545 GREAT SO STAGE ROUTE OF 1849	92036	HAZNET
JULIAN	S105088837	SAN DIEGO COUNTY - ENVIRO HEALTH	1524 N HWY 78	92036	HAZNET
JULIAN	S103619760	ANTHONY MALONEY	100 YDS FROM HWY 78, 5 MILES	92036	HAZNET
OCOTILLO WELLS	S103666077	GEORGE KEEN	5965 HWY 78	92004	HAZNET
OCOTILLO WELLS	S106879689	SD CNTY RCS OCOTILLO WELLS (SI	5035 E SR-78	92004	San Diego Co. HMMD

Focus Map 17

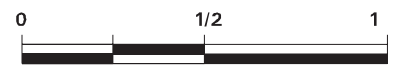


EDR DataMap™ - Environmental Atlas™

Sunrise Power Link

Legend

- | | | | | |
|---------------|----------------|-------------------------|-------------------|--------------|
| Roads | Waterways | Powerlines | Water | Listed Sites |
| Major Roads | Railroads | Pipelines | Superfund Sites | |
| Contour Lines | Study Boundary | Fault Lines | Federal DOD Sites | |
| Wetlands | | Indian Reservations BIA | | |



Scale in Miles

FOCUS MAP 17 SUMMARY

<u>Database</u>	<u>Total Plotted</u>
<u>FEDERAL RECORDS</u>	
NPL	0
Proposed NPL	0
Delisted NPL	0
NPL RECOVERY	0
CERCLIS	0
CERC-NFRAP	0
CORRACTS	0
RCRA TSD	0
RCRA Lg. Quan. Gen.	0
RCRA Sm. Quan. Gen.	0
ERNS	0
HMIRS	0
US ENG CONTROLS	0
US INST CONTROL	0
DOD	0
FUDS	0
US BROWNFIELDS	0
CONSENT	0
ROD	0
UMTRA	0
ODI	0
TRIS	0
TSCA	0
FTTS	0
SSTS	0
PADS	0
MLTS	0
MINES	0
FINDS	0
RAATS	0
<u>STATE AND LOCAL RECORDS</u>	
AWP	0
Cal-Sites	0
CA Bond Exp. Plan	0
NFA	0
NFE	0
REF	0
SCH	0
Toxic Pits	0
State Landfill	0
CA WDS	0
WMUDS/SWAT	0
Cortese	0
SWRCY	0
LUST	0
CA FID UST	0

FOCUS MAP 17 SUMMARY

<u>Database</u>	<u>Total Plotted</u>
SLIC	0
UST	0
HIST UST	0
AST	0
SWEEPS UST	0
CHMIRS	1
Notify 65	0
DEED	0
VCP	0
DRYCLEANERS	0
WIP	0
CDL	0
HAZNET	0
EMI	0
 <u>TRIBAL RECORDS</u>	
INDIAN RESERV	0
INDIAN LUST	0
INDIAN UST	0
 <u>EDR PROPRIETARY RECORDS</u>	
Manufactured Gas Plants	0

NOTES:

Sites may be listed in more than one database

MAP FINDINGS
FOCUS MAP 17

Map ID	Site	Database(s)	EPA ID Number
--------	------	-------------	---------------

10	1-5 MILEMARKER S-3 NORTH OF HIGHWAY 78 UNINC, CA 92004	CHMIRS	S100278414 N/A
----	---	--------	-------------------

CHMIRS:

OES Control Number:	9120156
Extent of Release:	Not reported
Property Use:	099
Incident Date:	02-NOV-91
Date Completed: 02-NOV-91	
Time Completed :	1737
Agency Id Number :	37140
Agency Incident Number :	21513
OES Incident Number :	9120156
Time Notified :	1044
Surrounding Area :	099
Estimated Temperature :	80
Property Management :	S
More Than Two Substances Involved? :	N
Special Studies 1 :	Not reported
Special Studies 2 :	Not reported
Special Studies 3 :	Not reported
Special Studies 4 :	Not reported
Special Studies 5 :	Not reported
Special Studies 6 :	Not reported
Resp Agncy Personel # Of Decontaminated :	0
Others Number Of Decontaminated :	0
Others Number Of Injuries :	0
Others Number Of Fatalities :	0
Vehicle Make/year :	Not reported
Vehicle License Number :	Not reported
Vehicle State :	Not reported
Vehicle Id Number :	Not reported
CA/DOT/PUC/ICC Number :	Not reported
Company Name :	Not reported
Reporting Officer Name/ID :	TMOTHY THORPE
Report Date :	02-NOV-91
Comments :	No
Facility Telephone Number :	619 533-4300
Waterway Involved :	Not reported
Waterway :	Not reported
Spill Site :	Not reported
Cleanup By :	Not reported
Containment :	Not reported
What Happened :	Not reported
Type :	Not reported
Other :	Not reported
Substance :	Not Reported
E Date :	12-AUG-92
Contained :	Not reported
Site Type :	Not reported
Evacuations :	Not reported
Num Of Injuries :	Not reported
Num Of Fatalities :	Not reported
Date/Time :	Not reported
Year :	88-92
Agency :	Not reported
BBLS :	Not reported
Cups :	Not reported

MAP FINDINGS
FOCUS MAP 17

<u>Map ID</u>	<u>Site</u>	<u>Database(s)</u>	<u>EPA ID Number</u>
---------------	-------------	--------------------	----------------------

(Continued)

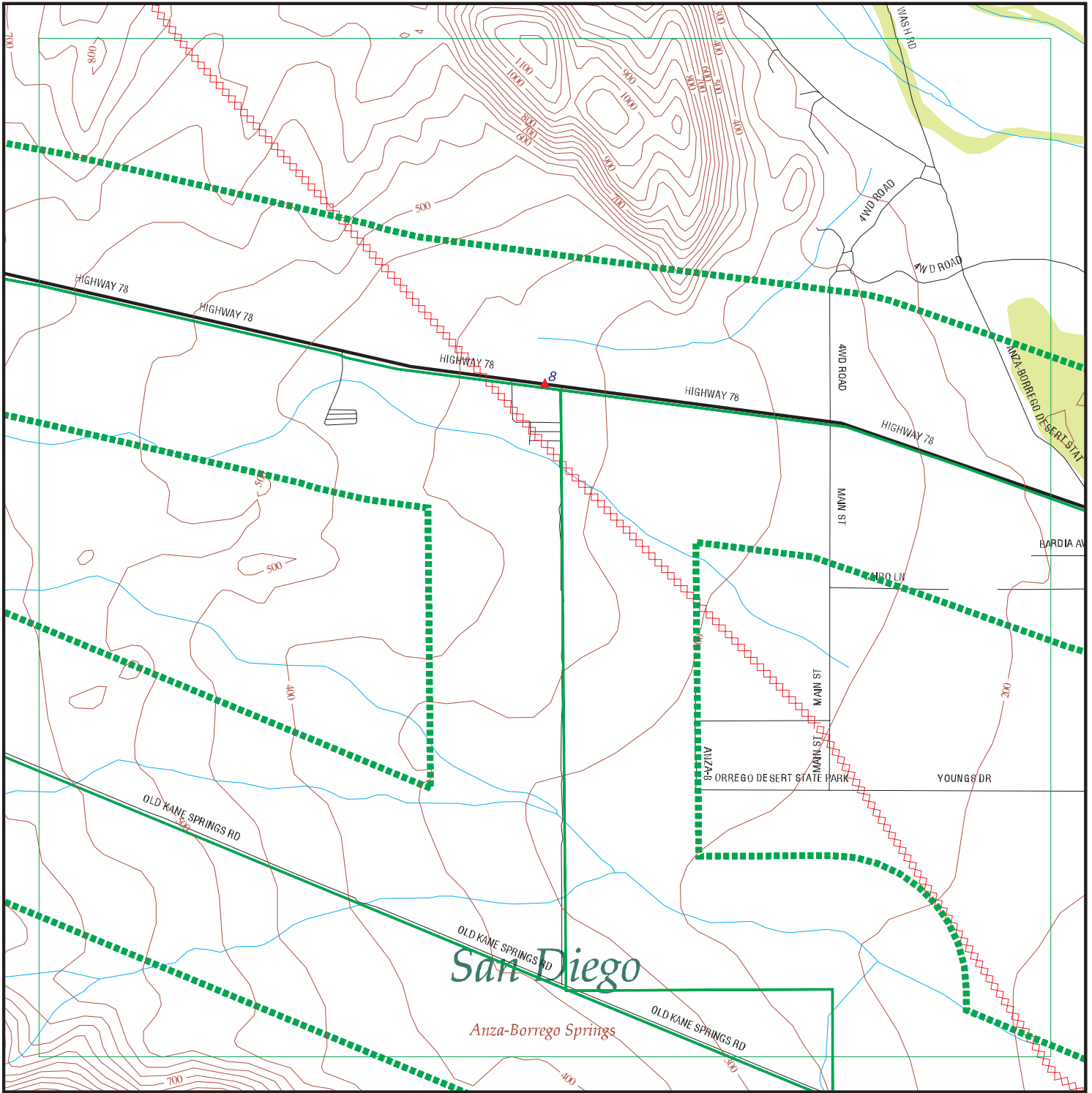
S100278414

CUFT :	Not reported
Gallons :	Not reported
Grams :	Not reported
Pounds :	Not reported
Liters :	Not reported
Ounces :	Not reported
Pints :	Not reported
Quarts :	Not reported
Sheen :	Not reported
Tons :	Not reported
Unknown :	Not reported
Description :	Not reported
Incident date :	Not reported
Admin Agency :	Not reported
OES date :	Not reported
OES time :	Not reported
OES notification :	Not reported
Amount :	Not reported

FOCUS MAP 17 ORPHAN SUMMARY

City	EDR ID	Site Name	Site Address	Zip	Database(s)
BORREGO SPRINGS	A100160581	OCTILLO WELLS	5172 HWY. 78	92004	AST
BORREGO SPRINGS	S106060340	BURRO BEND	6001 HWY 78	92004	San Diego Co. HMMD
BORREGO SPRINGS	S106061649	RED BARN	5965 HWY 78	92004	San Diego Co. HMMD
BORREGO SPRINGS	S105481901	BORREGO SITES/CARRIZO IMPACT SITE (J09C	ANZA-BORREGO DESERT STATE PARK	92004	Cal-Sites, AWP
BORREGO SPRINGS	S100741576	COGAN ENTERPRISES	BORREGO VALLEY RD	92004	San Diego Co. HMMD
BORREGO SPRINGS	S100944149	SAN DIEGO COUNTY - DHS	BORREGO SPRINGS HIGH SCHOOL	92004	HAZNET
BORREGO SPRINGS	S103958857	COUNTY OF SAN DIEGO -THHWCF	BORREGO SPRINGS HIGH SCHOOL	92004	HAZNET
BORREGO SPRINGS	S103986267	SAN DIEGO COUNTY/HHMP	BORREGO SPRINGS HIGH SCHOOL	92004	HAZNET
BORREGO SPRINGS	S106061648	CA STATE VEHICLE RECREATION	5172 N HWY 78	92004	San Diego Co. HMMD
BORREGO SPRINGS	1000250237	PACIFIC BELL	2.5 MILES E/O BORREGO SPRINGS	92004	RCRA-SQG, FINDS, HAZNET
BORREGO SPRINGS	1000455545	BORREGO LANDFILL	2449 PALM CANYON DR	92004	RCRA-SQG, LUST, SWF/LF, San Diego Co. HMMD, EMI, CA WDS
OCOTILLO WELLS	S103666077	GEORGE KEEN	5965 HWY 78	92004	HAZNET
OCOTILLO WELLS	S106879689	SD CNTY RCS OCOTILLO WELLS (SI	5035 E SR-78	92004	San Diego Co. HMMD

Focus Map 18



EDR DataMap™ - Environmental Atlas™

Sunrise Power Link

Legend

- | | | | | |
|---------------|----------------|-------------------------|-------------------|--------------|
| Roads | Waterways | Powerlines | Water | Listed Sites |
| Major Roads | Railroads | Pipelines | Superfund Sites | |
| Contour Lines | Study Boundary | Fault Lines | Federal DOD Sites | |
| Wetlands | | Indian Reservations BIA | | |



Scale in Miles

FOCUS MAP 18 SUMMARY

<u>Database</u>	<u>Total Plotted</u>
<u>FEDERAL RECORDS</u>	
NPL	0
Proposed NPL	0
Delisted NPL	0
NPL RECOVERY	0
CERCLIS	0
CERC-NFRAP	0
CORRACTS	0
RCRA TSD	0
RCRA Lg. Quan. Gen.	0
RCRA Sm. Quan. Gen.	0
ERNS	0
HMIRS	0
US ENG CONTROLS	0
US INST CONTROL	0
DOD	0
FUDS	0
US BROWNFIELDS	0
CONSENT	0
ROD	0
UMTRA	0
ODI	0
TRIS	0
TSCA	0
FTTS	0
SSTS	0
PADS	0
MLTS	0
MINES	0
FINDS	0
RAATS	0
<u>STATE AND LOCAL RECORDS</u>	
AWP	0
Cal-Sites	0
CA Bond Exp. Plan	0
NFA	0
NFE	0
REF	0
SCH	0
Toxic Pits	0
State Landfill	0
CA WDS	0
WMUDS/SWAT	0
Cortese	0
SWRCY	0
LUST	0
CA FID UST	0

FOCUS MAP 18 SUMMARY

<u>Database</u>	<u>Total Plotted</u>
SLIC	0
UST	0
HIST UST	1
AST	0
SWEEPS UST	2
CHMIRS	0
Notify 65	0
DEED	0
VCP	0
DRYCLEANERS	0
WIP	0
CDL	0
HAZNET	0
EMI	0
 <u>TRIBAL RECORDS</u>	
INDIAN RESERV	0
INDIAN LUST	0
INDIAN UST	0
 <u>EDR PROPRIETARY RECORDS</u>	
Manufactured Gas Plants	0

NOTES:

Sites may be listed in more than one database

MAP FINDINGS
FOCUS MAP 18

Map ID	Site	Database(s)	EPA ID Number
--------	------	-------------	---------------

8	CA STATE VEHICLE RECREATION 5172 N HIGHWAY 78 BORREGO SPRINGS, CA 92004	SWEEPS UST	S106923743 N/A
---	--	-------------------	---------------------------

SWEEPS:

Status : A
 Comp Number : 20032
 Number : 9
 Board Of Equalization : 44-023071
 Ref Date : Not reported
 Act Date : 06-26-92
 Created Date : 02-29-88
 Tank Status : Not reported
 Owner Tank Id : Not reported
 Swrcb Tank Id : Not reported
 Actv Date : Not reported
 Capacity : Not reported
 Tank Use : Not reported
 Stg : Not reported
 Content : Not reported
 Number Of Tanks : Not reported

Status : Not reported
 Comp Number : 20032
 Number : Not reported
 Board Of Equalization : 44-023071
 Ref Date : Not reported
 Act Date : Not reported
 Created Date : Not reported
 Tank Status : Not reported
 Owner Tank Id : Not reported
 Swrcb Tank Id : 37-000-020032-000001
 Actv Date : Not reported
 Capacity : 1000
 Tank Use : M.V. FUEL
 Stg : PRODUCT
 Content : LEADED
 Number Of Tanks : 1

8	OCOTILLO WELLS 5172 HIGHWAY 78 BORREGO SPRINGS, CA 92004	HIST UST	U001570938 N/A
---	---	-----------------	---------------------------

UST HIST:

Facility ID: 2035	Owner Name: STATE OF CALIFORNIA, DEPARTMEN
Total Tanks: 1	Region: STATE
Owner Address: 5172 HWY 78 BORREGO SPRINGS, CA 92004	
Tank Used for: PRODUCT	
Tank Num: 1	Container Num: 31346
Tank Capacity: 00001000	Year Installed: 1977
Type of Fuel: UNLEADED	Tank Construction: Not Reported
Leak Detection: None	
Contact Name: HOMER TOWNSEND	Telephone: (619) 767-3545
Facility Type: Other	Other Type: STATE PARK

MAP FINDINGS
 FOCUS MAP 18

Map ID	Site	Database(s)	EPA ID Number
--------	------	-------------	---------------

12	RED BARN 5965 HIGHWAY 78 BORREGO SPRINGS, CA 92004	SWEEPS UST	S106931199 N/A
----	---	-------------------	---------------------------

SWEEPS:

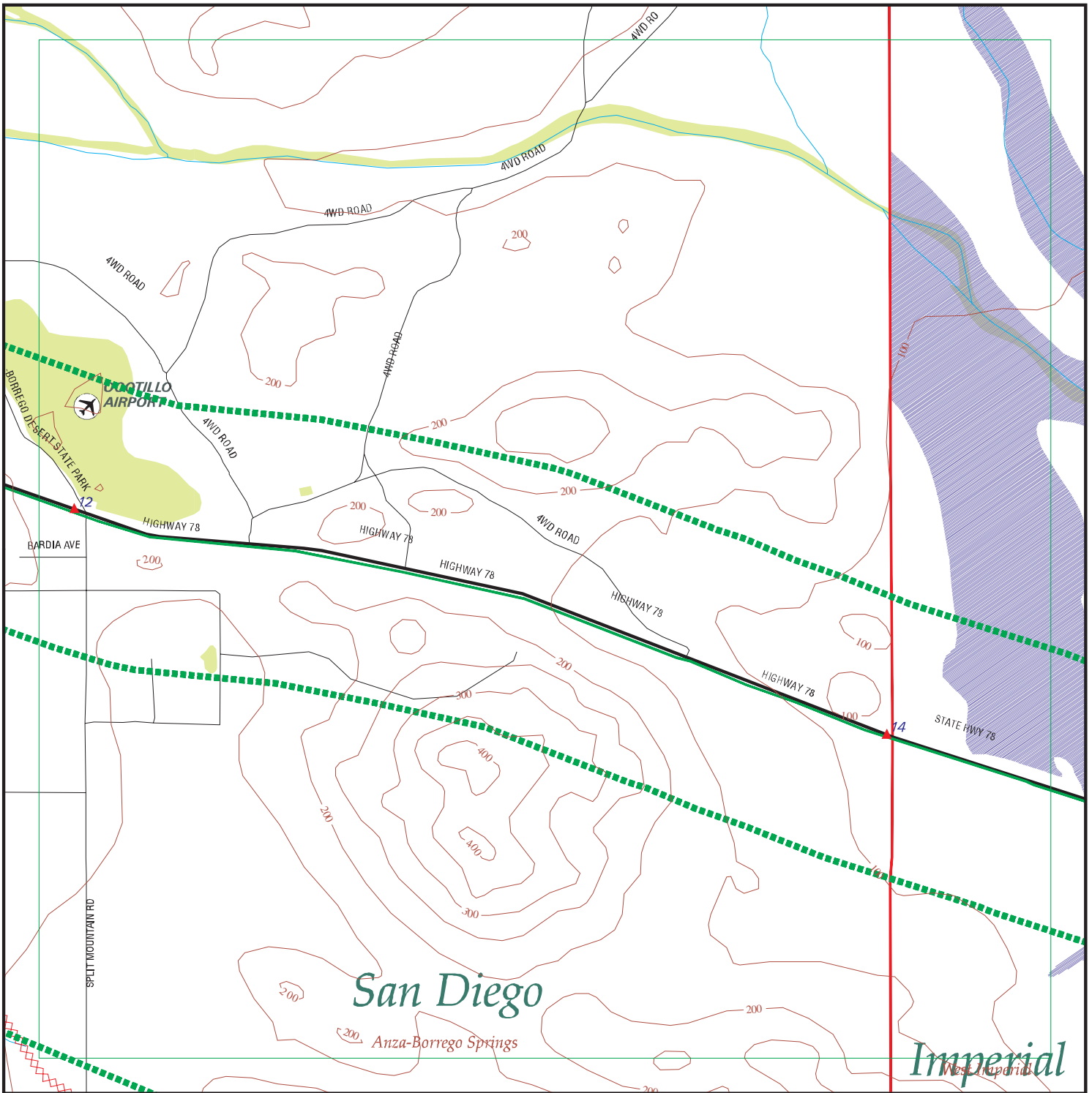
Status : A
 Comp Number : 20040
 Number : 9
 Board Of Equalization : 44-023073
 Ref Date : Not reported
 Act Date : 06-26-92
 Created Date : 02-29-88
 Tank Status : A
 Owner Tank Id : Not reported
 Swrcb Tank Id : 37-000-020040-000001
 Actv Date : Not reported
 Capacity : 4000
 Tank Use : M.V. FUEL
 Stg : P
 Content : LEADED
 Number Of Tanks : 2

Status : A
 Comp Number : 20040
 Number : 9
 Board Of Equalization : 44-023073
 Ref Date : Not reported
 Act Date : 06-26-92
 Created Date : 02-29-88
 Tank Status : A
 Owner Tank Id : Not reported
 Swrcb Tank Id : 37-000-020040-000002
 Actv Date : Not reported
 Capacity : 4000
 Tank Use : M.V. FUEL
 Stg : P
 Content : REG UNLEADED
 Number Of Tanks : Not reported

FOCUS MAP 18 ORPHAN SUMMARY

City	EDR ID	Site Name	Site Address	Zip	Database(s)
BORREGO SPRINGS	A100160581	OCTILLO WELLS	5172 HWY. 78	92004	AST
BORREGO SPRINGS	S106060340	BURRO BEND	6001 HWY 78	92004	San Diego Co. HMMD
BORREGO SPRINGS	S106061649	RED BARN	5965 HWY 78	92004	San Diego Co. HMMD
BORREGO SPRINGS	S105481901	BORREGO SITES/CARRIZO IMPACT SITE (J09C	ANZA-BORREGO DESERT STATE PARK	92004	Cal-Sites, AWP
BORREGO SPRINGS	S106061648	CA STATE VEHICLE RECREATION	5172 N HWY 78	92004	San Diego Co. HMMD
BORREGO SPRINGS	1000455545	BORREGO LANDFILL	2449 PALM CANYON DR	92004	RCRA-SQG, LUST, SWF/LF, San Diego Co. HMMD, EMI, CA WDS
OCOTILLO WELLS	S103666077	GEORGE KEEN	5965 HWY 78	92004	HAZNET
OCOTILLO WELLS	S106879689	SD CNTY RCS OCOTILLO WELLS (SI	5035 E SR-78	92004	San Diego Co. HMMD

Focus Map 19

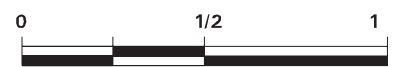


EDR DataMap™ - Environmental Atlas™

Sunrise Power Link

Legend

- | | | | | |
|---------------|--------------------|-------------------------|-------------------|--------------|
| Roads | Waterways | Powerlines | Water | Listed Sites |
| Major Roads | Railroads | Pipelines | Superfund Sites | |
| Contour Lines | Study Boundary | Fault Lines | Federal DOD Sites | |
| Wetlands | 100-Yr Flood Zones | Indian Reservations BIA | | |



Scale in Miles

FOCUS MAP 19 SUMMARY

<u>Database</u>	<u>Total Plotted</u>
<u>FEDERAL RECORDS</u>	
NPL	0
Proposed NPL	0
Delisted NPL	0
NPL RECOVERY	0
CERCLIS	0
CERC-NFRAP	0
CORRACTS	0
RCRA TSD	0
RCRA Lg. Quan. Gen.	0
RCRA Sm. Quan. Gen.	0
ERNS	0
HMIRS	0
US ENG CONTROLS	0
US INST CONTROL	0
DOD	0
FUDS	0
US BROWNFIELDS	0
CONSENT	0
ROD	0
UMTRA	0
ODI	0
TRIS	0
TSCA	0
FTTS	0
SSTS	0
PADS	0
MLTS	0
MINES	0
FINDS	0
RAATS	0
<u>STATE AND LOCAL RECORDS</u>	
AWP	0
Cal-Sites	0
CA Bond Exp. Plan	0
NFA	0
NFE	0
REF	0
SCH	0
Toxic Pits	0
State Landfill	1
CA WDS	0
WMUDS/SWAT	0
Cortese	0
SWRCY	0
LUST	1
CA FID UST	0

FOCUS MAP 19 SUMMARY

<u>Database</u>	<u>Total Plotted</u>
SLIC	0
UST	0
HIST UST	1
AST	0
SWEEPS UST	2
CHMIRS	1
Notify 65	0
DEED	0
VCP	0
DRYCLEANERS	0
WIP	0
CDL	0
HAZNET	0
EMI	0
 <u>TRIBAL RECORDS</u>	
INDIAN RESERV	0
INDIAN LUST	0
INDIAN UST	0
 <u>EDR PROPRIETARY RECORDS</u>	
Manufactured Gas Plants	0

NOTES:

Sites may be listed in more than one database

MAP FINDINGS
FOCUS MAP 19

Map ID	Site	Database(s)	EPA ID Number
12	RED BARN 5965 HIGHWAY 78 BORREGO SPRINGS, CA 92004	SWEEPS UST	S106931199 N/A
	<p>SWEEPS:</p> <p>Status : A Comp Number : 20040 Number : 9 Board Of Equalization : 44-023073 Ref Date : Not reported Act Date : 06-26-92 Created Date : 02-29-88 Tank Status : A Owner Tank Id : Not reported Swrcb Tank Id : 37-000-020040-000001 Actv Date : Not reported Capacity : 4000 Tank Use : M.V. FUEL Stg : P Content : LEADED Number Of Tanks : 2</p> <p>Status : A Comp Number : 20040 Number : 9 Board Of Equalization : 44-023073 Ref Date : Not reported Act Date : 06-26-92 Created Date : 02-29-88 Tank Status : A Owner Tank Id : Not reported Swrcb Tank Id : 37-000-020040-000002 Actv Date : Not reported Capacity : 4000 Tank Use : M.V. FUEL Stg : P Content : REG UNLEADED Number Of Tanks : Not reported</p>		
12	OCOTILLO WELLS BURNSITE 5980 HWY 78 OCOTILLO WELLS, CA	SWF/LF	S105003818 N/A
	<p>LF:</p> <p>Facility ID: 37-CR-0111 Operator: County Of San Diego Solid Waste Division Operator Addr: 5469 Kearny Villa Rd., Suite 305 San Diego, CA 92123</p> <p>Date: Not reported Address: Not reported Prep By: Not reported DOHS Number: Not reported CUP Number: Not reported CIWMB: Not reported Activity: Solid Waste Disposal Site Operator's Status: Closed Owner: County Of San Diego Solid Waste Division Facility Phone 2 : Not reported Owner Address: Not reported 5469 Kearny Villa Rd., Suite 305 San Diego, CA 92123 Operator Phone: (858) 874-4051 Owner Telephone: (858) 874-4051</p>		

MAP FINDINGS
FOCUS MAP 19

Map ID Site Database(s) EPA ID Number

OCOTILLO WELLS BURNSITE (Continued)

S105003818

Regulation Status:Pre-regulations		Region:	STATE
Location:	Not reported		
Parcel Num:	Not reported		
Parcel Num 2 :	Not reported		
Land Use:	Not reported		
Sig. Change Since Last Visit:	Not reported		
Site Size:	Not reported		
Other Observations:	Not reported		
Issue And Observations:	Not reported		
Recommendations / Follow Up:	Not reported		
Program Type:	Not reported		
Public Notice:	Not reported		
PERMTIER:	Not reported		
Lat/Long:	33.14444 / -116.13333	Permit Date:	Not reported
Accepted Waste:			
Restrictions:			
Status :	Not reported	Swisnumber :	Not reported
Site Type :	Not reported	Aka :	Not reported
Type Of Waste :	Not reported	Disposal Area :	Not reported
SWFP Date :	Not reported	WDR Number :	Not reported
Dates Operation :	Not reported	Closure Approve :	Not reported
Dt Of Field Units :	Not reported	Surface Condition :	Not reported
Lea Date :	Not reported	Reassess Site :	Not reported
Leachate :	Not reported	Emrgncy Response:	Not reported
Landfill Gas :	Not reported		
Priority For Site Assessment :	Not reported		
Other Recommendation :	Not reported		
Explanation:	Not Reported		
No Further Action:	Not Reported		
Permitted Throughput with Units:	0		
Actual Throughput with Units:	Not reported		
Actual Capacity with Units:	0		
Permitted Capacity with Units:	0		
Remaining Capacity with Units:	Not reported		
Permitted Total Acreage:	0		
Remaining Capacity :	0		
Fill Area:	Not reported	Inspec Frequency :	Annual
Landuse Name:	Open Space - Irrigated	GIS Source:	Map
Permit Status:	Not reported	Category:	Disposal
Unit Number:	01	Closure Date:	12/31/60
Closure Type:	Estimated	Disposal Acreage:	0
Year Opened:	Not reported	Year Closed:	Not reported
Last Waste Tire Inspection Count :	Not reported		
Last Waste Tire Inspection Date:	Not reported		
Original Waste Tire Count:	Not reported		
Original Waste Tire Count Date:	Not reported		
Type Of Refuse:	Not reported		
Avg Depth Of Fill:	Not reported		
Addtl Expansion Area:	Not reported		
Site Description:	Not Reported		

MAP FINDINGS
FOCUS MAP 19

Map ID	Site	Database(s)	EPA ID Number
--------	------	-------------	---------------

12	BURRO BEND MOBIL 6001 HIGHWAY 78 BORREGO SPRINGS, CA 92004	HIST UST SWEEPS UST	U001570930 N/A
----	---	--------------------------------	---------------------------

UST HIST:

Facility ID:	51097	Owner Name:	A.J. WILLIAMS CO.
Total Tanks:	3	Region:	STATE
Owner Address:	6001 HWY 78 BORREGO SPRINGS, CA 92004		
Tank Used for:	PRODUCT		
Tank Num:	1	Container Num:	3
Tank Capacity:	00000001	Year Installed:	Not reported
Type of Fuel:	UNLEADED	Tank Construction:	Not Reported
Leak Detection:	Stock Inventor		
Contact Name:	Not reported	Telephone:	(619) 767-5970
Facility Type:	Gas Station	Other Type:	Not reported

Facility ID:	51097	Owner Name:	A.J. WILLIAMS CO.
Total Tanks:	3	Region:	STATE
Owner Address:	6001 HWY 78 BORREGO SPRINGS, CA 92004		
Tank Used for:	PRODUCT		
Tank Num:	2	Container Num:	2
Tank Capacity:	00000001	Year Installed:	Not reported
Type of Fuel:	UNLEADED	Tank Construction:	Not Reported
Leak Detection:	Stock Inventor, None		
Contact Name:	Not reported	Telephone:	(619) 767-5970
Facility Type:	Gas Station	Other Type:	Not reported

Facility ID:	51097	Owner Name:	A.J. WILLIAMS CO.
Total Tanks:	3	Region:	STATE
Owner Address:	6001 HWY 78 BORREGO SPRINGS, CA 92004		
Tank Used for:	PRODUCT		
Tank Num:	3	Container Num:	1
Tank Capacity:	00000004	Year Installed:	Not reported
Type of Fuel:	REGULAR	Tank Construction:	Not Reported
Leak Detection:	Stock Inventor, None		
Contact Name:	Not reported	Telephone:	(619) 767-5970
Facility Type:	Gas Station	Other Type:	Not reported

SWEEPS:

Status :	A
Comp Number :	3469
Number :	9
Board Of Equalization :	44-021870
Ref Date :	Not reported
Act Date :	06-26-92
Created Date :	02-29-88
Tank Status :	Not reported
Owner Tank Id :	Not reported
Swrcb Tank Id :	Not reported
Actv Date :	Not reported
Capacity :	Not reported
Tank Use :	Not reported
Stg :	Not reported
Content :	Not reported
Number Of Tanks :	Not reported
Status :	Not reported

MAP FINDINGS
FOCUS MAP 19

Map ID Site Database(s) EPA ID Number

BURRO BEND MOBIL (Continued)

U001570930

Comp Number : 3469
Number : Not reported
Board Of Equalization : 44-021870
Ref Date : Not reported
Act Date : Not reported
Created Date : Not reported
Tank Status : Not reported
Owner Tank Id : Not reported
Swrcb Tank Id : 37-000-003469-000001
Actv Date : Not reported
Capacity : 4000
Tank Use : M.V. FUEL
Stg : PRODUCT
Content : LEADED
Number Of Tanks : 3

Status : Not reported
Comp Number : 3469
Number : Not reported
Board Of Equalization : 44-021870
Ref Date : Not reported
Act Date : Not reported
Created Date : Not reported
Tank Status : Not reported
Owner Tank Id : Not reported
Swrcb Tank Id : 37-000-003469-000002
Actv Date : Not reported
Capacity : 10000
Tank Use : M.V. FUEL
Stg : PRODUCT
Content : REG UNLEADED
Number Of Tanks : Not reported

Status : Not reported
Comp Number : 3469
Number : Not reported
Board Of Equalization : 44-021870
Ref Date : Not reported
Act Date : Not reported
Created Date : Not reported
Tank Status : Not reported
Owner Tank Id : Not reported
Swrcb Tank Id : 37-000-003469-000003
Actv Date : Not reported
Capacity : 10000
Tank Use : M.V. FUEL
Stg : PRODUCT
Content : REG UNLEADED
Number Of Tanks : Not reported

MAP FINDINGS
FOCUS MAP 19

Map ID	Site	Database(s)	EPA ID Number
12	HWY 79 / SPLIT MTN ROAD OCOTILLO WELLS, CA	CHMIRS	S100221422 N/A
	CHMIRS: OES Control Number: 9099403 Extent of Release: Not reported Property Use: 099 Incident Date: 04-AUG-90 Date Completed: 04-AUG-90 Time Completed : 1448 Agency Id Number : 37717 Agency Incident Number : 90-315 OES Incident Number : 9099403 Time Notified : 854 Surrounding Area : 099 Estimated Temperature : Not reported Property Management : Not reported More Than Two Substances Involved? : N Special Studies 1 : Not reported Special Studies 2 : Not reported Special Studies 3 : Not reported Special Studies 4 : Not reported Special Studies 5 : Not reported Special Studies 6 : Not reported Resp Agncy Personel # Of Decontaminated : 0 Others Number Of Decontaminated : 0 Others Number Of Injuries : 0 Others Number Of Fatalities : 0 Vehicle Make/year : Not reported Vehicle License Number : Not reported Vehicle State : Not reported Vehicle Id Number : Not reported CA/DOT/PUC/ICC Number : Not reported Company Name : Not reported Reporting Officer Name/ID : TOM SALLAGLE Report Date : 05-AUG-90 Comments : Yes Facility Telephone Number : 619 236-2222 Waterway Involved : Not reported Waterway : Not reported Spill Site : Not reported Cleanup By : Not reported Containment : Not reported What Happened : Not reported Type : Not reported Other : Not reported Substance : Not Reported E Date : 30-MAY-91 Contained : Not reported Site Type : Not reported Evacuations : Not reported Num Of Injuries : Not reported Num Of Fatalities : Not reported Date/Time : Not reported Year : 88-92 Agency : Not reported BBLS : Not reported Cups : Not reported		

MAP FINDINGS
FOCUS MAP 19

Map ID Site Database(s) EPA ID Number

(Continued)

S100221422

CUFT : Not reported
 Gallons : Not reported
 Grams : Not reported
 Pounds : Not reported
 Liters : Not reported
 Ounces : Not reported
 Pints : Not reported
 Quarts : Not reported
 Sheen : Not reported
 Tons : Not reported
 Unknown : Not reported
 Description : Not reported
 Incident date : Not reported
 Admin Agency : Not reported
 OES date : Not reported
 OES time : Not reported
 OES notification : Not reported
 Amount : Not reported

14

**BLU INN PARK
 7189 HIGHWAY 78
 OCOTILLO WELLS, CA**

**LUST S104816243
 N/A**

State LUST:

Cross Street: SPLIT MOUNTAIN ROAD
 Qty Leaked: Not reported
 Case Number: Not reported
 Reg Board: 7
 Chemical: Gasoline
 Lead Agency: Regional Board
 Local Agency : 13000
 Case Type: Soil only
Status: Case Closed
 Review Date: 1989-06-06 00:00:00 Confirm Leak: 1989-06-06 00:00:00
 Workplan: Not reported Prelim Assess: Not reported
 Pollution Char: Not reported Remed Plan: Not reported
 Remed Action: Not reported
 Monitoring: Not reported
 Close Date: 1989-06-06 00:00:00
 Release Date: Not reported
 Cleanup Fund Id : Not reported
 Discover Date : Not reported
 Enforcement Dt : 1965-01-01 00:00:00
 Enf Type: None Taken
 Enter Date : Not reported
 Funding: Not reported
 Staff Initials: Not reported
 How Discovered: OM
 How Stopped: Not reported
 Interim : Not reported
 Leak Cause: UNK
 Leak Source: UNK
 MTBE Date : Not reported
 Max MTBE GW : Not reported
 MTBE Tested: Site NOT Tested for MTBE.Includes Unknown and Not Analyzed.
 Priority: Not reported
 Local Case # : Not reported
 Beneficial: Not reported
 Staff : GS

MAP FINDINGS
FOCUS MAP 19

Map ID Site Database(s) EPA ID Number

BLU INN PARK (Continued)

S104816243

GW Qualifier : Not reported
Max MTBE Soil : Not reported
Soil Qualifier : Not reported
Hydr Basin # : COACHELLA VALLEY (7-
Operator : Not reported
Oversight Prgm: LUST
Review Date : 1992-07-22 00:00:00
Stop Date : Not reported
Work Suspended :Not reported
Responsible Party:LAURA STRAUB
RP Address: 1621 GALWAY PLACE, EL CAJON, CA 92020
Global Id: T0602500001
Org Name: Not reported
Contact Person: Not reported
MTBE Conc: 0
Mtbe Fuel: 1
Water System Name: CARLS MARKET
Well Name: Not reported
Distance To Lust: 0
Waste Discharge Global ID: W0606501931
Waste Disch Assigned Name: 3301931-001GEN
Summary : Not reported

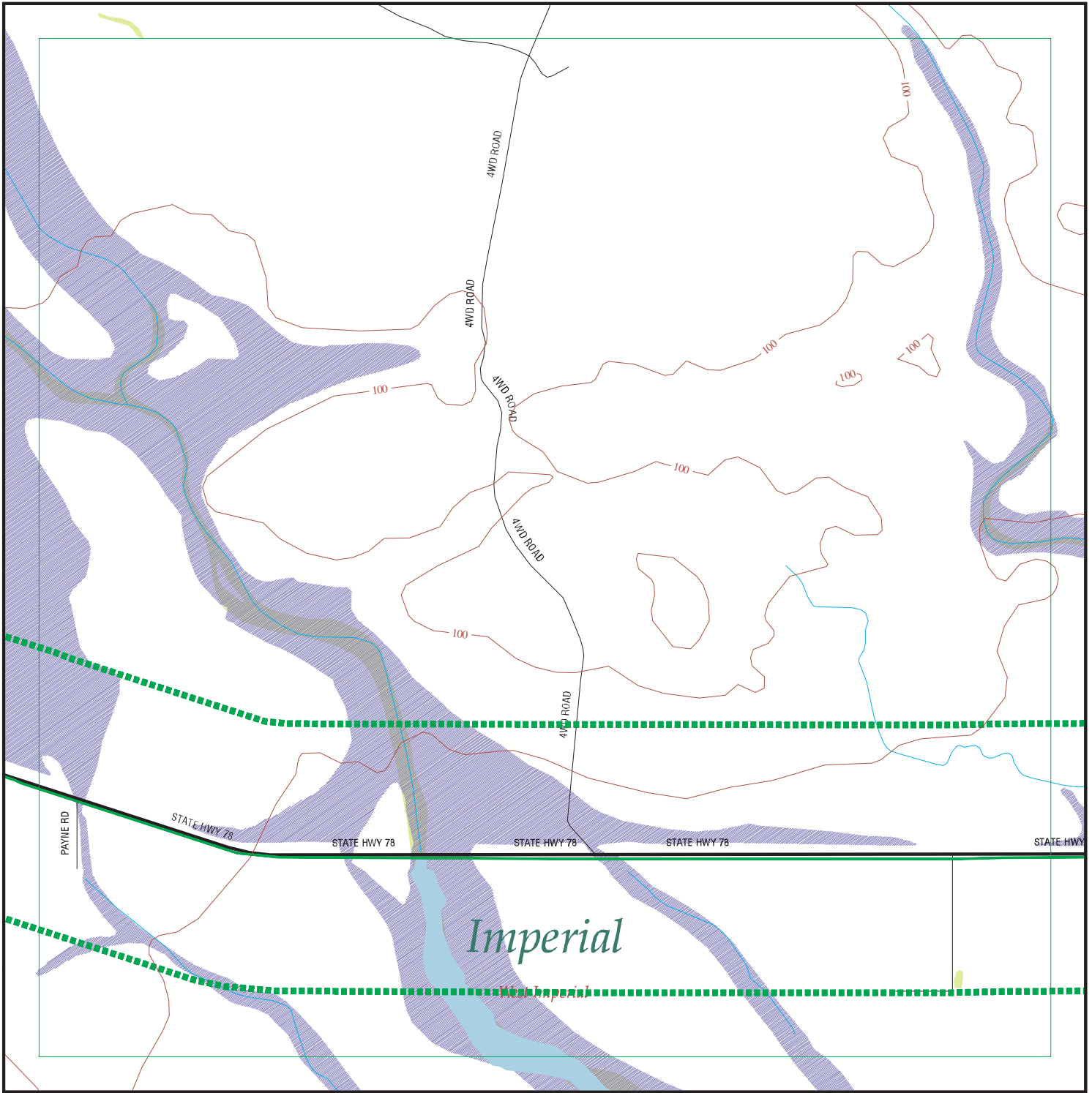
LUST Region 7:

Lead Agency: Regional Board
Status: 9 - CASE CLOSED
Region: 7
Case Num: 7T2004006
Case Worker: GS
ID : 457
Global ID : T0602500001
Substance : Gasoline - Automotive

FOCUS MAP 19 ORPHAN SUMMARY

City	EDR ID	Site Name	Site Address	Zip	Database(s)
BORREGO SPRINGS	A100160581	OCTILLO WELLS	5172 HWY. 78	92004	AST
BORREGO SPRINGS	S106060340	BURRO BEND	6001 HWY 78	92004	San Diego Co. HMMD
BORREGO SPRINGS	S106061649	RED BARN	5965 HWY 78	92004	San Diego Co. HMMD
BORREGO SPRINGS	S105481901	BORREGO SITES/CARRIZO IMPACT SITE (J09C	ANZA-BORREGO DESERT STATE PARK	92004	Cal-Sites, AWP
BORREGO SPRINGS	S106061648	CA STATE VEHICLE RECREATION	5172 N HWY 78	92004	San Diego Co. HMMD
BORREGO SPRINGS	1000455545	BORREGO LANDFILL	2449 PALM CANYON DR	92004	RCRA-SQG, LUST, SWF/LF, San Diego Co. HMMD, EMI, CA WDS
BORREGO SPRINGS	S103679950	ESTATE OF JANOTA & ELVA ACERS	SPLIT MOUNTAIN ROAD	92004	HAZNET
OASIS	S105025336	ALAMO DISCOUNT STORE	81050 HIGHWAY 86	92274	LUST, Cortese
OASIS	U001967915	OASIS STATION	80705 HIGHWAY 86	92274	LUST, CA FID UST, SWEEPS UST
OASIS	U003096093	CHAPALA MARKET	66351 HWY 86	92274	UST
OASIS	U003802011	ALAMO DISCOUNT MARKET	81050 HWY 86	92274	LUST, UST
OASIS	U003802948	OASIS STATION	80705 HWY 86	92274	UST
OCOTILLO WELLS	S103666077	GEORGE KEEN	5965 HWY 78	92004	HAZNET
OCOTILLO WELLS	S106879689	SD CNTY RCS OCOTILLO WELLS (SI	5035 E SR-78	92004	San Diego Co. HMMD
SALTON CITY	S102793564	GTE	TRUCK HAVEN AVENUE/HWY 86	92274	HAZNET
THERMAL	S106090913	C V ORGANIC FERTILIZER	55591 HWY 111	92274	HAZNET
THERMAL	S107139985	THE JEWEL DATE CO	56474 HWY 111	92274	HAZNET
THERMAL	S106153000	TORRENCE FARMS	54050 HIGHWAY 86	92274	LUST

Focus Map 20

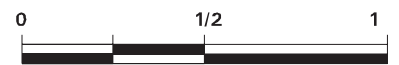


EDR DataMap™ - Environmental Atlas™

Sunrise Power Link

Legend

- | | | | | |
|---------------|--------------------|-------------------------|-------------------|--------------|
| Roads | Waterways | Powerlines | Water | Listed Sites |
| Major Roads | Railroads | Pipelines | Superfund Sites | |
| Contour Lines | Study Boundary | Fault Lines | Federal DOD Sites | |
| Wetlands | 100-Yr Flood Zones | Indian Reservations BIA | | |



Scale in Miles

FOCUS MAP 20 ORPHAN SUMMARY

City	EDR ID	Site Name	Site Address	Zip	Database(s)
DESERT SHORES	S102859998	DESERT SHORES WWTP 98-008	COOLEGE SPRINGS RD/HWY 86	92274	Cortese, CA WDS
OASIS	S101631107	ALAMO DISCOUNT MARKET	81050 HIGHWAY 86	92274	CA FID UST, SWEEPS UST
OASIS	S105025336	ALAMO DISCOUNT STORE	81050 HIGHWAY 86	92274	LUST, Cortese
OASIS	U001967915	OASIS STATION	80705 HIGHWAY 86	92274	LUST, CA FID UST, SWEEPS UST
OASIS	U003096093	CHAPALA MARKET	66351 HWY 86	92274	UST
OASIS	U003802011	ALAMO DISCOUNT MARKET	81050 HWY 86	92274	LUST, UST
OASIS	U003802948	OASIS STATION	80705 HWY 86	92274	UST
SALTON CITY	S102793564	GTE	TRUCK HAVEN AVENUE/HWY 86	92274	HAZNET
THERMAL	S106090913	C V ORGANIC FERTILIZER	55591 HWY 111	92274	HAZNET
THERMAL	S107139985	THE JEWEL DATE CO	56474 HWY 111	92274	HAZNET
THERMAL	S106153000	TORRENCE FARMS	54050 HIGHWAY 86	92274	LUST
THERMAL	S107136647	APPLE RECYCLING	65949 HWY 86	92274	SWRCY
THERMAL	U001574202	HORNUNG RANCH	92-770 HWY 86	92274	HIST UST
THERMAL	U001574231	TINACHI RANCH	HIGHWAY 86	92274	HIST UST
THERMAL	U002095291	CHAPALLA MARKET	66351 HWY 86	92274	CA FID UST, SWEEPS UST
THERMAL	S107534953		55752 HWY 86,	92274	CDL
THERMAL	U001574217	PETER RABBIT FARMS	AVE 58 BETWEEN HWY 86 / VAN	92274	HIST UST
WESTMORLAND	1000730080	CHEVRON #9-0146	HIGHWAY 86	92281	LUST
WESTMORLAND	1000857410	CHEVRON STATION 9 0146	HIGHWAY 86	92281	RCRA-SQG, FINDS
WESTMORLAND	S105027394	ELMORE RANCH	3104 WEST HIGHWAY 86	92281	LUST, Cortese