





  
 Source: Aspen 2015 and SCE 2014

 Existing Substation  
 Impact Corridor  
 Survey Area

**CDFW Jurisdictional Waters**  


**USACE / RWQCB Jurisdictional Waters**  
 Non-Wetland Waters  
 Wetland Waters

**Figure C.5-2b**  
**Map B**  
**Jurisdictional Features**