





 Source: Aspen 2015 and SCE 2014	 Existing Substation	 CDFW Jurisdictional Waters	 USACE / RWQCB Jurisdictional Waters
	 Impact Corridor	 Survey Area	 Non-Wetland Waters

0 0.25 0.5 Miles

Figure C.5-2g
Map G

Jurisdictional Features