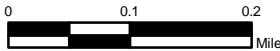




 Source: Aspen 2015 and SCE 2014 	<ul style="list-style-type: none"> <li> Existing Substation</li> <li> Impact Corridor</li> <li> Survey Area</li> </ul>	<p><b>CDFW Jurisdictional Waters</b></p> <ul style="list-style-type: none"> <li></li> </ul>	<p><b>Figure C.5-2c</b> <b>Map C</b></p> <p><b>Jurisdictional Features</b></p>
---	---	--	--