








 Source: Aspen 2015 and SCE 2014

 Existing Substation
 Impact Corridor
 Survey Area

 CDFW Jurisdictional Waters
 USACE / RWQCB Jurisdictional Waters

 Non-Wetland Waters
 Wetland Waters

0 0.25 0.5 Miles

Figure C.5-2f
Map F
Jurisdictional Features