

Source: PG&E, 2012.



 Potential Staging Locations








-  Cressey-Gallo Power Line Route
-  Preliminary Pull and Tension Sites (typically 40 x 100 feet; not to scale)
-  Existing Paved Access Road
-  Existing Dirt Access Road
-  New Orchard Dirt Access Road

Figure 4-3g
Project Components and
Construction Elements
Map 7 of 8