

Sources

United States Geological Survey (USGS), Phoenix, AZ (1969), Salton Sea, AZ (1969), 1:250,000-scale topographic maps. Arizona land ownership, EPG, Inc. 2000. Arizona land jurisdiction, Town of Quartzsite, 2003. KOFA, U.S. Fish and Wildlife Service. U.S. Bureau of Land Management, California State Office, June 1998. U.S. Department of the Interior, Bureau of Land Management, BLM Arizona Access Guide (La Posa), October 1999. Devers to Palo Verde No.2 PEA (1988), SEIS (1988).

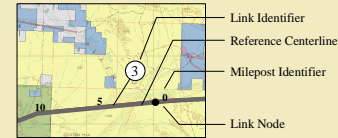
Prepared By: Environmental Planning Group, Inc. March 9, 2005

Ownership

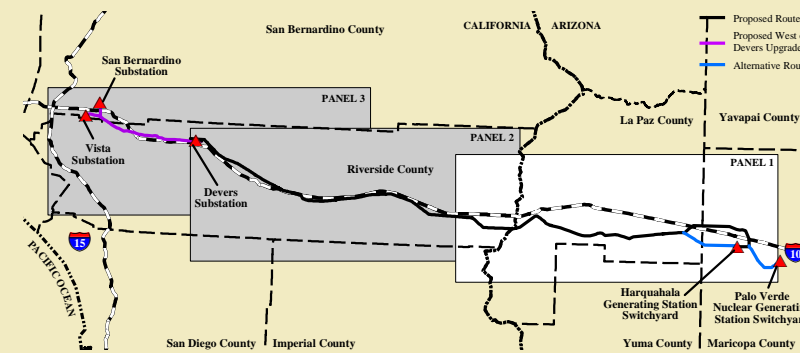
- Bureau of Land Management
- Bureau of Reclamation
- U.S. Fish and Wildlife Service
- Native American Tribe
- Yuma Proving Ground
- State
- Private

General Reference Features

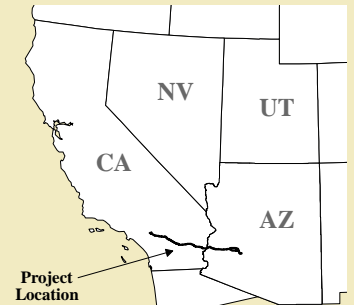
- Proposed 500kV Transmission Line Route
- Alternative 500kV Transmission Line Route
- Existing 500kV Transmission Line
- Existing 230kV Transmission Line
- Existing 161kV Transmission Line
- Natural Gas Pipeline
- Central Arizona Project Canal (USBR)
- State Boundary
- County Boundary
- Substation/Switchyard
- Midpoint Substation Alternative
- Wilderness
- Series Capacitor/
Fiber Optic Repeater Site/
Telecommunications Site



Panel Index Map



**Map 4-1a
OWNERSHIP
Devers - Palo Verde No. 2
Transmission Line Project
Panel 1 of 3**



0 1 2 3 4 5 Miles

EDISON
AN EDISON INTERNATIONAL COMPANY

epg

m:\projects\ee\devers/arizona\mxd\owner.mxd

