




Sources












United States Geological Survey (USGS),
hillshade derived from USGS 30-meter
Digital Elevation Models Arizona
Land use data, EPG, Inc. 2000.

Prepared By: Environmental Planning
Group, Inc. March 9, 2005

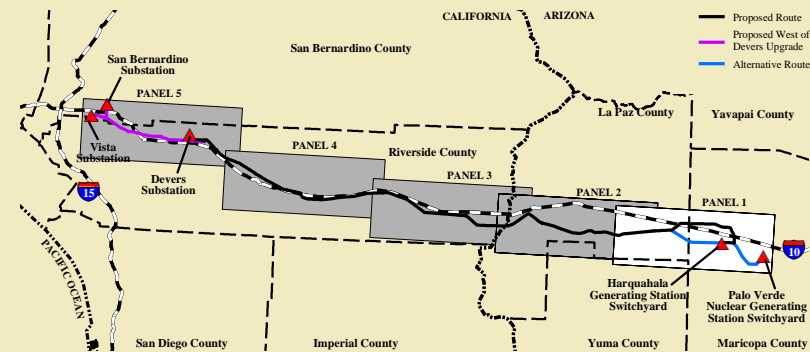
Jurisdiction

-  Unincorporated Area
-  Wilderness
-  KOFA National Wildlife Refuge

General Reference Features

-  Proposed 500kV Transmission Line Route
-  Alternative 500kV Transmission Line Route
-  Existing 500kV Transmission Line
-  Natural Gas Pipeline
-  County Boundary
-  Substation/Switchyard
-  Interstate/Highway
-  Central Arizona Project Canal
-  Roads
-  Township and Range
-  Series Capacitor

Panel Index Map



**Map 4-2a
JURISDICTION**

Devers - Palo Verde No. 2
Transmission Line Project
Panel 1 of 5

