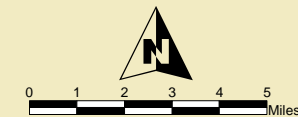


Sources

United States Geological Survey (USGS), hillshade derived from USGS 30-meter Digital Elevation Models.

Prepared By: Environmental Planning Group, Inc. March 9, 2005

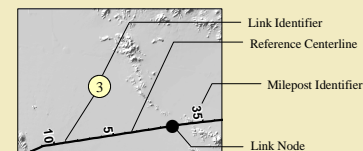


Jurisdiction

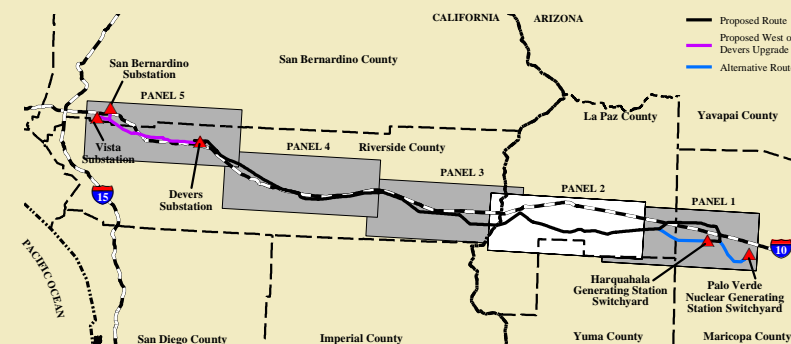
- Unincorporated Area
- Wilderness
- KOFA National Wildlife Refuge

General Reference Features

- Proposed 500kV Transmission Line Route
- Existing 500kV Transmission Line
- Existing 161kV Transmission Line
- Natural Gas Pipeline
- State Boundary
- County Boundary
- Interstate/Highway
- Central Arizona Project Canal
- Roads
- Township and Range
- Series Capacitor



Panel Index Map



Map 4-2b
JURISDICTION
Devers - Palo Verde No. 2 Transmission Line Project
Panel 2 of 5

