





Sources











United States Geological Survey, hillshade derived from USGS 30-meter Digital Elevation Models.

Prepared By: Environmental Planning Group, Inc. March 9, 2005

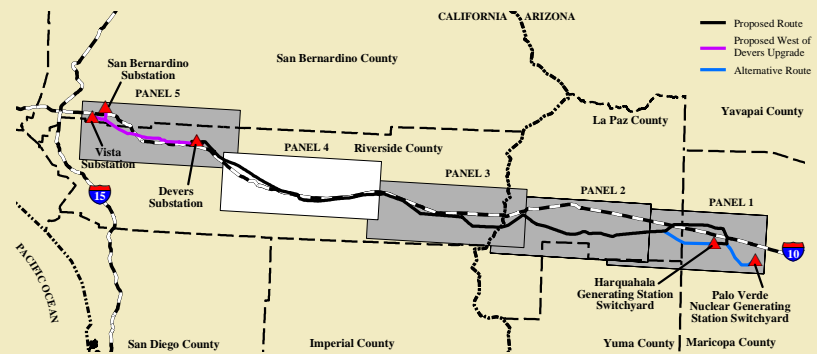
Jurisdiction

-  Unincorporated Area
-  Wilderness
-  Coachella Valley Preserve
-  Joshua Tree National Park Boundary

General Reference Features

-  Proposed 500kV Transmission Line Route
-  Existing 500kV Transmission Line
-  Existing 230kV Transmission Line
-  Existing 161kV Transmission Line
-  Existing 115kV Transmission Line
-  Natural Gas Pipeline
-  Interstate/Highway
-  Roads
-  Township and Range
-  Series Capacitor

Panel Index Map



Map 4-2d

JURISDICTION

Devers - Palo Verde No. 2 Transmission Line Project

Panel 4 of 5

