





Sources












United States Geological Survey (USGS), hillshade derived from USGS 30-meter Digital Elevation Models. Jurisdiction data, San Bernardino County and Riverside County.

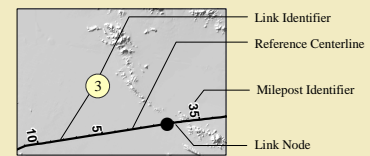
Prepared By: Environmental Planning Group, Inc. March 9, 2005

Jurisdiction

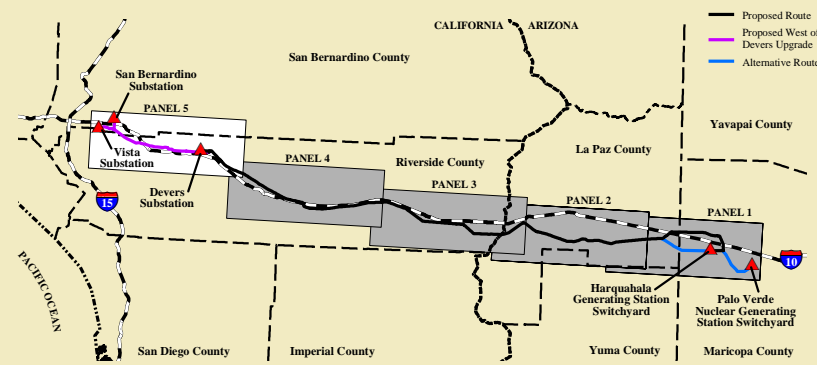
-  Unincorporated Area
-  Wilderness
-  Coachella Valley Preserve
-  Joshua Tree National Park Boundary

General Reference Features

-  Proposed 500kV Transmission Line Route
-  Proposed West of Devers Upgrade
-  Existing 500kV Transmission Line
-  Existing 230kV Transmission Line
-  Existing 115kV Transmission Line
-  Natural Gas Pipeline
-  County Boundary
-  Substation/Switchyard
-  Interstate/Highway
-  Roads
-  Township and Range



Panel Index Map



Map 4-2e

JURISDICTION

Devers - Palo Verde No. 2 Transmission Line Project
Panel 5 of 5

