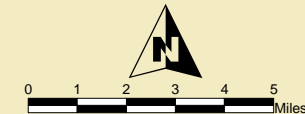


Sources

United States Geological Survey (USGS), hillshade derived from USGS 30-meter Digital Elevation Models. Land use data, EFG, Inc. 2003.

Prepared By: Environmental Planning Group, Inc. March 9, 2004



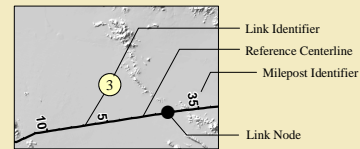
m:\projects\sce\devers\california\mxd\fdlu_panel01.mxd

Future Land Use

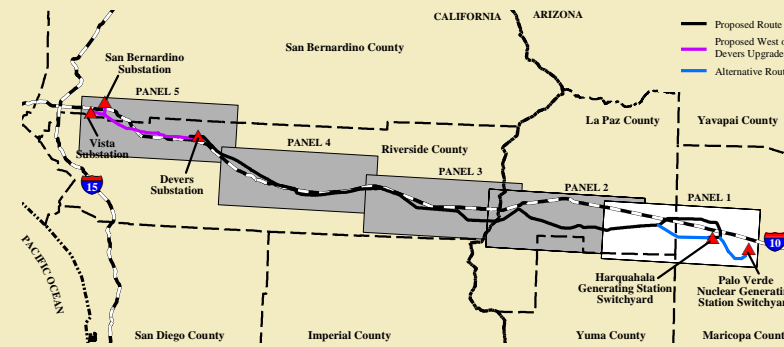
- Residential - Low Density
- Residential - Rural
- Single Family Dwelling Unit
- Industrial
- Agriculture
- Agriculture - Outstructure
- Unplanned
- Utility
- Communication Facility

General Reference Features

- Proposed 500kV Transmission Line Route
- Alternative Route
- Existing 500kV Transmission Line
- County Boundary
- Substation/Switchyard
- Interstate/Highway
- Central Arizona Project Canal
- Roads
- Township and Range
- KOFA National Wildlife Refuge
- Series Capacitor



Panel Index Map



**Map 4-4a
FUTURE LAND USE**

Devers - Palo Verde No. 2
Transmission Line Project
Panel 1 of 5

