

Sources

United States Geological Survey (USGS), hillshade derived from USGS 30-meter Digital Elevation Models. Land use data, EPG, Inc. 2003.

Prepared By: Environmental Planning Group, Inc. March 9, 2004

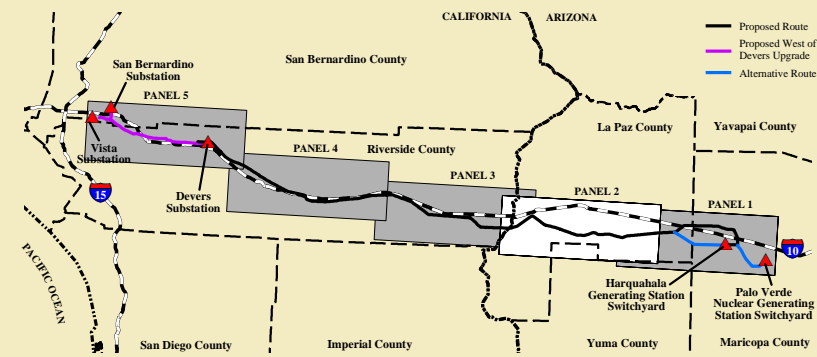
Future Land Use

- Residential - Low Density
- Single Family Dwelling Unit
- Agriculture
- Agriculture - Outstructure
- Unplanned
- Utility
- Communication Facility
- Riverbed/Wash
- Parks/Preservation

General Reference Features

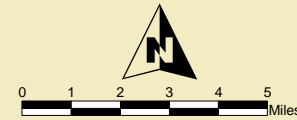
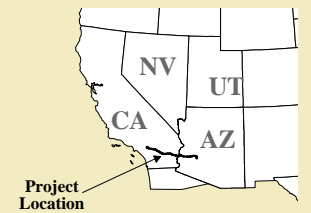
- Proposed 500kV Transmission Line Route
- Existing 500kV Transmission Line
- Existing 161kV Transmission Line
- State Boundary
- County Boundary
- Interstate/Highway
- Central Arizona Project Canal
- Roads
- Township and Range
- KOFA National Wildlife Refuge
- Series Capacitor

Panel Index Map



Map 4-4b
FUTURE LAND USE

Devers - Palo Verde No. 2
Transmission Line Project
Panel 2 of 5



m:\projects\sc\devers\california\msds\fulu_panel02.mxd

