

Sources

Phoenix BLM, Hillshade derived from USGS 30-meter Digital Elevation Models.

Prepared By: Environmental Planning Group, Inc. March 11, 2005

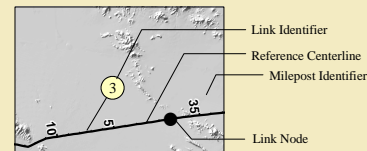
Sensitive Habitats

Sonoran Desert Tortoise

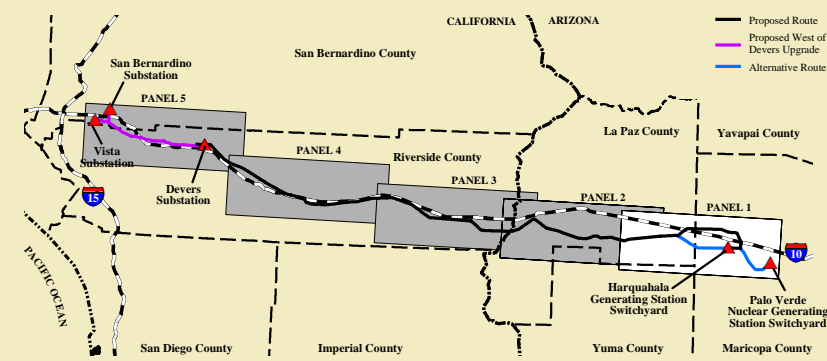
- BLM Designated Category 2 Habitat
- BLM Designated Category 3 Habitat

General Reference Features

- Proposed 500kV Transmission Line Route
- Alternative 500kV Transmission Line Route
- Existing 500kV Transmission Line
- Natural Gas Pipeline
- County Boundary
- Substation/Switchyard
- Interstate/Highway
- Central Arizona Project Canal
- Roads
- Township and Range
- KOFA National Wildlife Refuge
- Series Capacitor

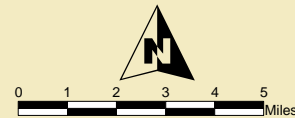
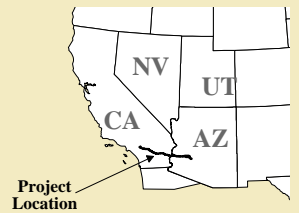


Panel Index Map



Map 4-5a SENSITIVE HABITATS

Devers - Palo Verde No. 2 Transmission Line Project
Panel 1 of 5



m:\projects\ce\devers\california\mxd\senhabitat_panel01.mxd

