

Sources

Phoenix BLM, Hillshade derived from USGS 30-meter Digital Elevation Models.

Prepared By: Environmental Planning Group, Inc. March 9, 2005

Sensitive Habitats

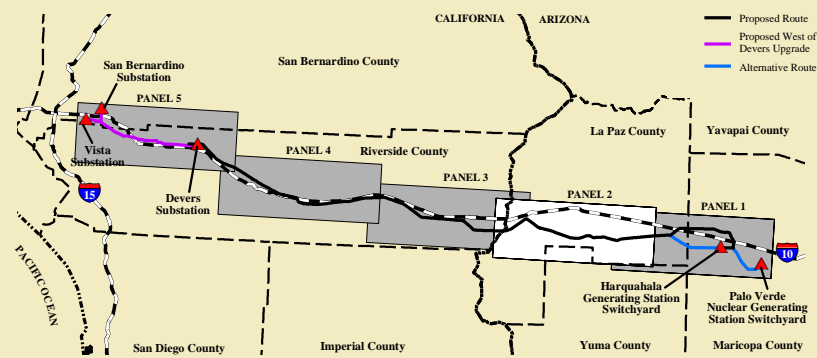
Sonoran Desert Tortoise

- BLM Designated Category 2 Habitat
- BLM Designated Category 3 Habitat

General Reference Features

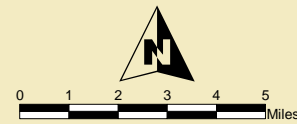
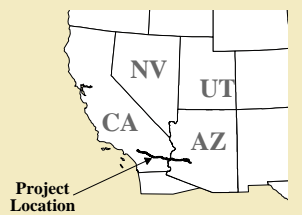
- Proposed 500kV Transmission Line Route
- Existing 500kV Transmission Line
- Existing 161kV Transmission Line
- Natural Gas Pipeline
- Central Arizona Project Canal
- State Boundary
- County Boundary
- Substation/Switchyard
- Interstate/Highway
- Roads
- Township and Range
- KOFA National Wildlife Refuge
- Series Capacitor

Panel Index Map



**Map 4-5b
SENSITIVE HABITATS**

**Devers - Palo Verde No. 2
Transmission Line Project
Panel 2 of 5**



m:\projects\sce\devers/california\mxd\senhabitat_panel02.mxd

