




**Sources**

BLM California Desert District, USFWS Carlsbad, Hillshade derived from USGS 30-meter Digital Elevation Models.

Prepared By: Environmental Planning Group, Inc. March 9, 2005

**Sensitive Habitats**











**Mojave Desert Tortoise**

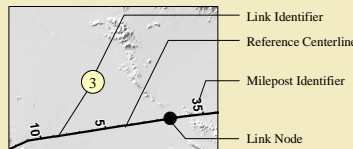
-  BLM Chuckwalla DWMA ACEC
-  Critical Habitat
-  BLM Chuckwalla DWMA ACEC/Critical Habitat

**Coachella Valley Fringe-toed Lizard**

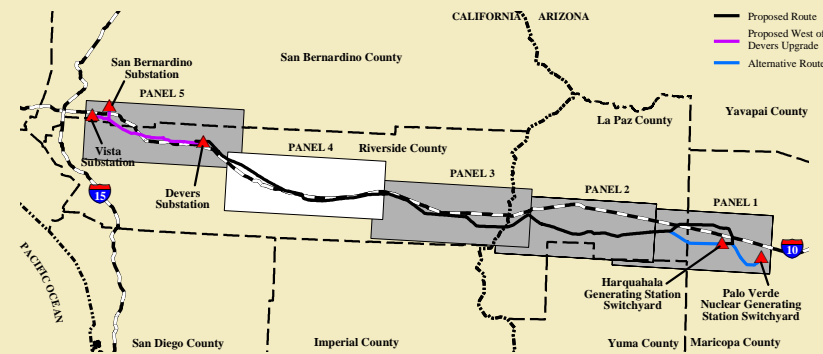
-  BLM ACEC
-  Critical Habitat

**General Reference Features**

-  Proposed 500kV Transmission Line Route
-  Existing 500kV Transmission Line
-  Existing 230kV Transmission Line
-  Existing 161kV Transmission Line
-  Existing 115kV Transmission Line
-  Natural Gas Pipeline
-  Interstate/Highway
-  Roads
-  Township and Range
-  Series Capacitor



**Panel Index Map**



**Map 4-5d  
SENSITIVE HABITATS**

Devers - Palo Verde No. 2 Transmission Line Project  
Panel 4 of 5

