

Sources

United States Geological Survey, hillshade derived from USGS 30-meter Digital Elevation Models.

Prepared By: Environmental Planning Group, Inc. March 11, 2005

Scenic Quality Rating

- Class A
- Class B
- Class C

Visual Image Type

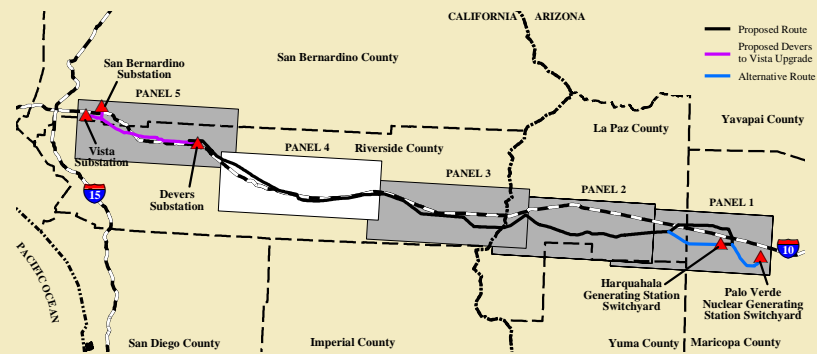
- Agriculture
- Commercial
- Industrial
- Institutional
- Open Space/Parks
- Residential

General Reference Features

- Proposed 500kV Transmission Line Route
- Existing 500kV Transmission Line
- Existing 230kV Transmission Line
- Existing 161kV Transmission Line
- Existing 115kV Transmission Line
- Natural Gas Pipeline
- Interstate/Highway
- Roads
- Township and Range
- Series Capacitor

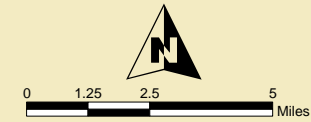
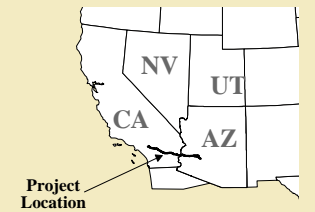


Panel Index Map



**Map 4-6d
SCENIC QUALITY RATING UNITS/
VISUAL IMAGE TYPES**

Devers - Palo Verde No. 2
Transmission Line Project
Panel 4 of 5



m:\projects\ee\devers\california\mxd\scenicvis_panel04.mxd

