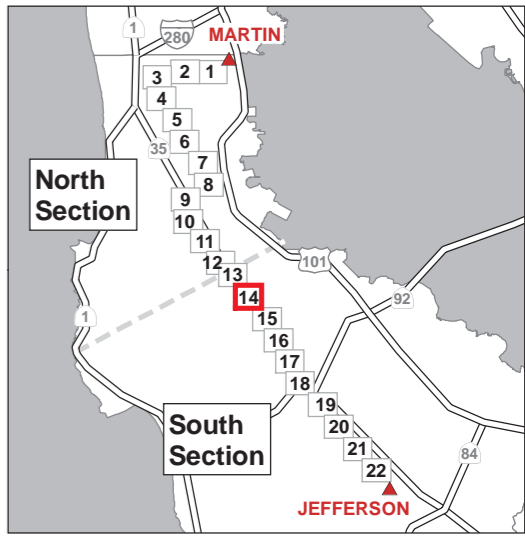


file: C:\DATA\PROJECTS\masuoka\routes_Nov2004\11x17zooms\Nov2004_0105_schools.mxd
by E:\JP 01/26/2005 04:24 PM







PG&E Jefferson-Martin 230kV
Transmission Project



Map 14 of 22
South Section

CPUC Approved Route






Underground Portion

-  UG, Standard trench depth
-  UG, Standard trench depth < 34ft from edge of building
-  UG, 5 feet deeper trench
-  UG, 5 feet deeper trench, < 34ft from edge of building

Overhead Portion

-  OH, Standard overhead
-  OH, Temporary (on Map 17)

Other Features

-  PG&E Substation
-  BART Station
-  Existing Tower
-  BART Line
-  School(s) or other non-residential sensitive uses

