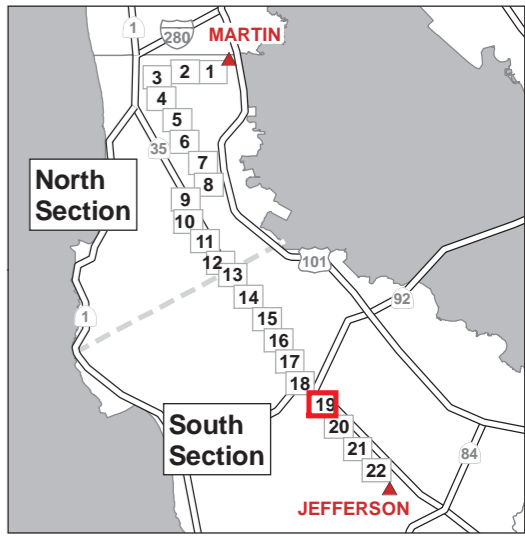


file: C:\DATA\PROJECTS\masuoka\routes\_Nov2004\11x17\zooms\Nov2004\_0105\_schools.mxd  
by E:\JP 01/26/2005 04:25 PM







**PG&E** Jefferson-Martin 230kV  
Transmission Project



**Map 19 of 22**  
**South Section**

**CPUC Approved Route**






Underground Portion

-  UG, Standard trench depth
-  UG, Standard trench depth < 34ft from edge of building
-  UG, 5 feet deeper trench
-  UG, 5 feet deeper trench, < 34ft from edge of building

Overhead Portion

-  OH, Standard overhead
-  OH, Temporary (on Map 17)

**Other Features**

-  PG&E Substation
-  BART Station
-  Existing Tower
-  BART Line
-  School(s) or other non-residential sensitive uses

