

San Francisco Bay

San Francisco International Airport

San Mateo

Belmont

San Carlos

Woodside

Burlingame

Hillsborough

Millbrae








San Bruno

Landscape Unit N-1

Landscape Unit N-2

Landscape Unit S-1

Legend

-  Studied route for proposed overhead transmission line (Jefferson Martin)
-  Existing substation with proposed modifications
-  Milepost marker
-  Proposed transition station (Jefferson overhead to San Bruno underground)
-  Visual Character Photo Viewpoint
-  Visual Simulation Photo Viewpoint
-  Trail

Note: Trails and Open Space boundaries are approximate

Figure 8-2 - Photo Viewpoint Locations  
Jefferson-Martin 230 kV Transmission Project

