

Focus Map 1



EDR Environmental Data Resources, Inc.
1-800-352-0050

EDR - Area/Corridor Study

Jefferson Martin

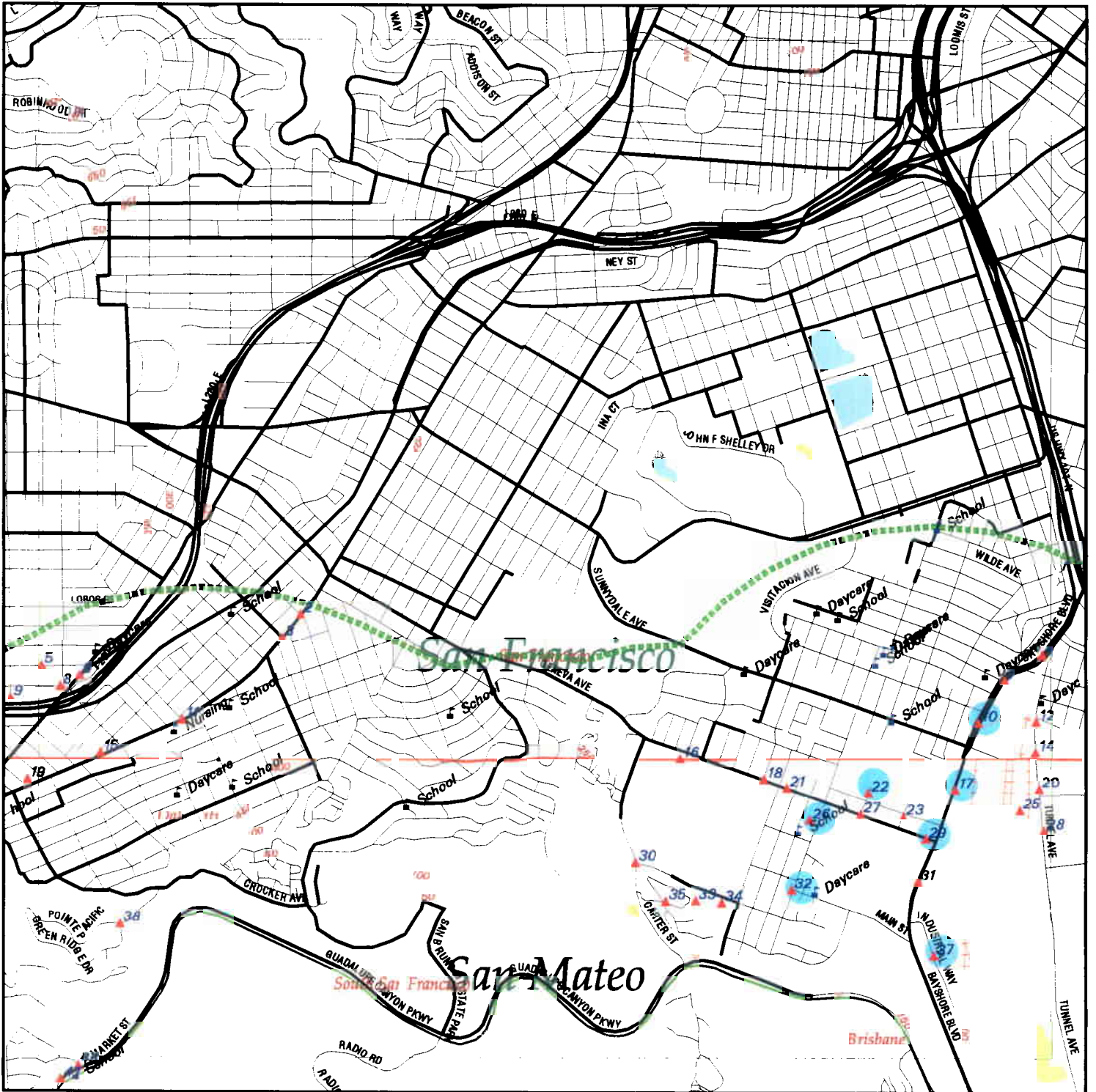
Legend

- | | | | | |
|---------------|--------------------|-------------|-----------------|---------------------|
| Roads | Waterways | Powerlines | Superfund Sites | Listed Sites |
| Major Roads | Railroads | Pipelines | Water | Sensitive Receptors |
| Contour Lines | Study Boundary | Fault Lines | | |
| Wetlands | 100-Yr Flood Zones | | | |



Scale in Miles

Focus Map 2



EDR Environmental Data Resources, Inc.
1-800-352-0050

EDR - Area/Corridor Study Jefferson Martin

Legend

- | | | | | |
|---------------|--------------------|-------------|----------------------------------|---------------------|
| Roads | Waterways | Powerlines | Superfund Sites | Listed Sites |
| Major Roads | Railroads | Pipelines | Water | Sensitive Receptors |
| Contour Lines | Study Boundary | Fault Lines | Areas of Particular Significance | |
| Wetlands | 100-Yr Flood Zones | | | |



0 1/4 1/2



Scale in Miles

Focus Map 3



EDR Environmental Data Resources, Inc.
1-800-352-0050

EDR - Area/Corridor Study

Jefferson Martin

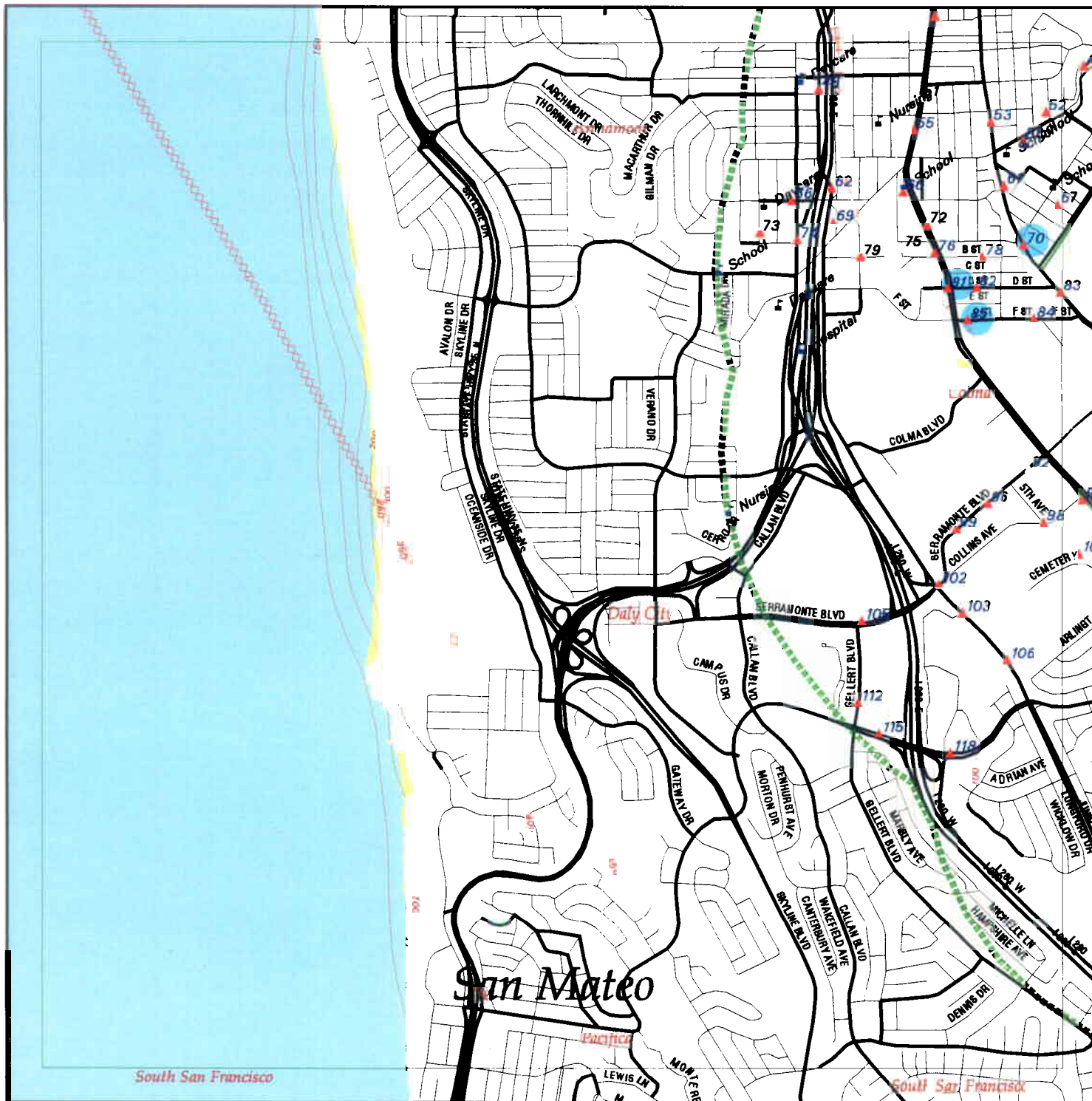
Legend

- | | | | | |
|---------------|--------------------|-------------|-----------------|---------------------|
| Roads | Waterways | Powerlines | Superfund Sites | Listed Sites |
| Major Roads | Railroads | Pipelines | Water | Sensitive Receptors |
| Contour Lines | Study Boundary | Fault Lines | | |
| Wetlands | 100-Yr Flood Zones | | | |



Scale in Miles

Focus Map 4

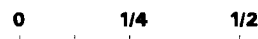


EDR Environmental Data Resources, Inc.
1-800-352-0050

EDR - Area/Corridor Study Jefferson Martin

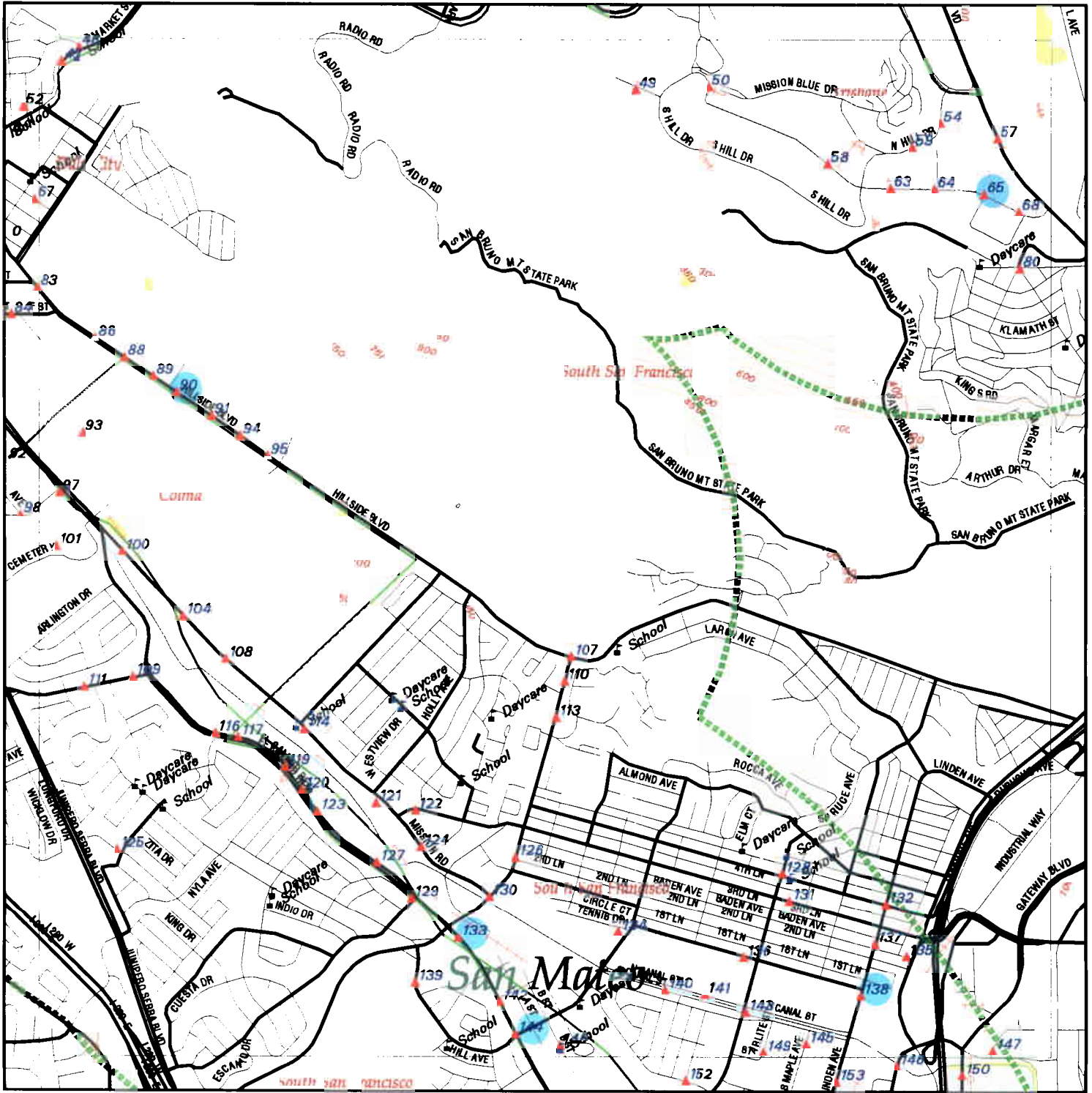
Legend

- | | | | | |
|---------------|--------------------|-------------|----------------------------------|---------------------|
| Roads | Waterways | Powerlines | Superfund Sites | Listed Sites |
| Major Roads | Railroads | Pipelines | Water | Sensitive Receptors |
| Contour Lines | Study Boundary | Fault Lines | Areas of particular significance | |
| Wetlands | 100-Yr Flood Zones | | | |



Scale in Miles

Focus Map 5



EDR Environmental
Data
Resources, Inc.
1-800-352-0050

EDR - Area/Corridor Study Jefferson Martin

Legend

- | | | | | |
|---------------|--------------------|-------------|----------------------------------|---------------------|
| Roads | Waterways | Powerlines | Superfund Sites | Listed Sites |
| Major Roads | Railroads | Pipelines | Water | Sensitive Receptors |
| Contour Lines | Study Boundary | Fault Lines | Areas of particular significance | |
| Wetlands | 100-Yr Flood Zones | | | |



0 1/4 1/2

Scale in Miles

Focus Map 6



EDR - Area/Corridor Study

Jefferson Martin

Legend

- | | | | | |
|---------------|--------------------|-------------|-----------------|---------------------|
| Roads | Waterways | Powerlines | Superfund Sites | Listed Sites |
| Major Roads | Railroads | Pipelines | Water | Sensitive Receptors |
| Contour Lines | Study Boundary | Fault Lines | | |
| Wetlands | 100-Yr Flood Zones | | | |



Scale in Miles

Focus Map 7



EDR Environmental Data Resources, Inc.
1-800-352-0650

EDR - Area/Corridor Study Jefferson Martin

Legend

- | | | | | |
|---------------|--------------------|-------------|-----------------|---------------------|
| Roads | Waterways | Powerlines | Superfund Sites | Listed Sites |
| Major Roads | Railroads | Pipelines | Water | Sensitive Receptors |
| Contour Lines | Study Boundary | Fault Lines | | |
| Wetlands | 100-Yr Flood Zones | | | |



Scale in Miles

Focus Map 8



EDR Environmental Data Resources, Inc.
1-800-352-0650

EDR - Area/Corridor Study Jefferson Martin

Legend

- | | | | | |
|---------------|--------------------|-------------|----------------------------------|---------------------|
| Roads | Waterways | Powerlines | Superfund Sites | Listed Sites |
| Major Roads | Railroads | Pipelines | Water | Sensitive Receptors |
| Contour Lines | Study Boundary | Fault Lines | Areas of particular significance | |
| Wetlands | 100-Yr Flood Zones | | | |



0 1/4 1/2



Scale in Miles

Focus Map 9

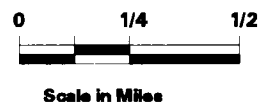


EDR Environmental Data Resources, Inc.
 1-800-352-0650

EDR - Area/Corridor Study Jefferson Martin

Legend

- | | | | | |
|---------------|--------------------|-------------|----------------------------------|---------------------|
| Roads | Waterways | Powerlines | Superfund Sites | Listed Sites |
| Major Roads | Railroads | Pipelines | Water | Sensitive Receptors |
| Contour Lines | Study Boundary | Fault Lines | Areas of particular significance | |
| Wetlands | 100-Yr Flood Zones | | | |



Focus Map 11



EDR Environmental Data Resources, Inc.
1-800-352-0050

EDR - Area/Corridor Study Jefferson Martin

Legend

- | | | | | |
|---------------|--------------------|-------------|----------------------------------|---------------------|
| Roads | Waterways | Powerlines | Superfund Sites | Listed Sites |
| Major Roads | Railroads | Pipelines | Water | Sensitive Receptors |
| Contour Lines | Study Boundary | Fault Lines | Areas of particular significance | |
| Wetlands | 100-Yr Flood Zones | | | |

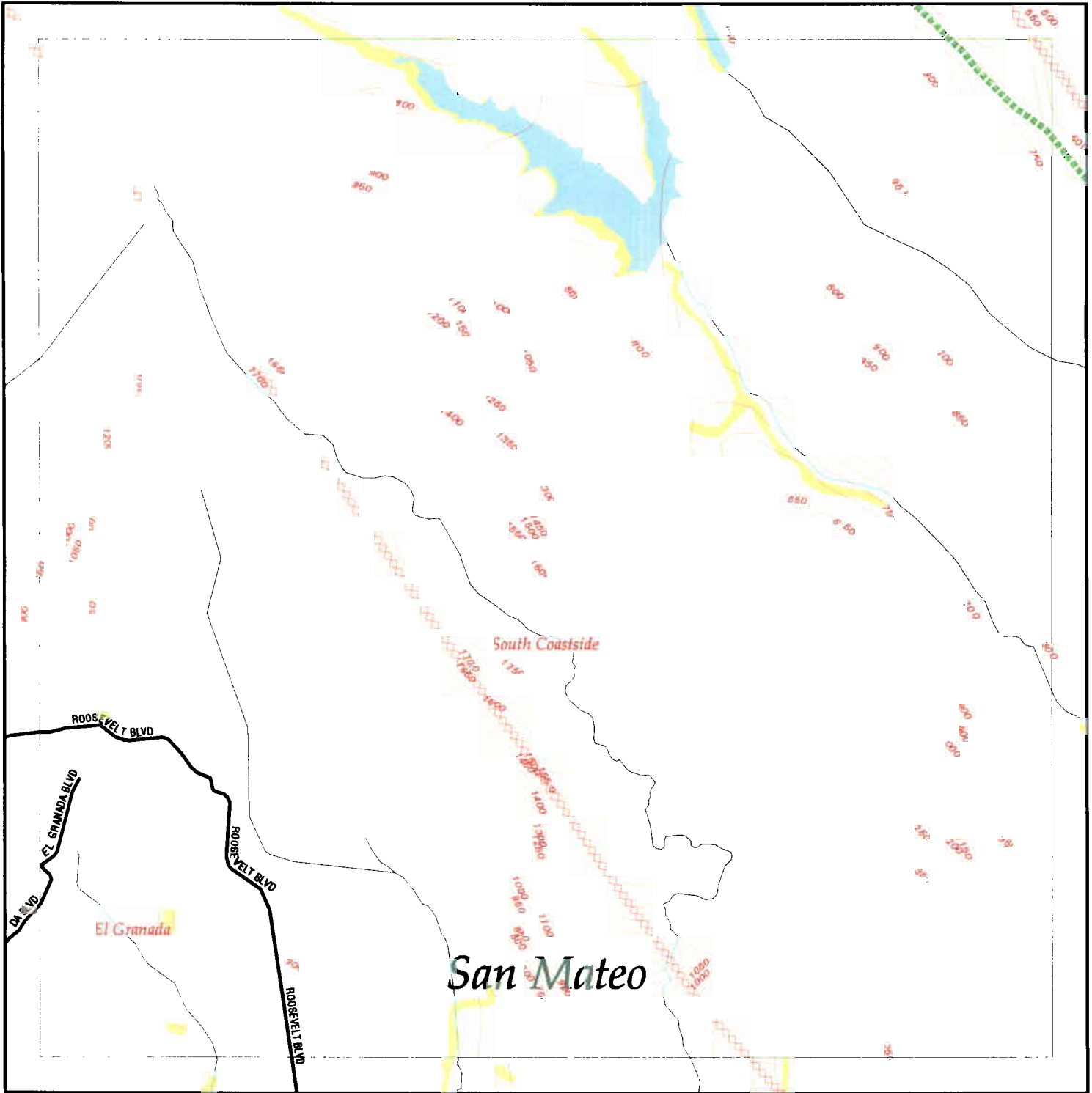


0 1/4 1/2



Scale in Miles

Focus Map 12




EDR Environmental Data Resources, Inc.
1-800-352-0050

EDR - Area/Corridor Study

Jefferson Martin

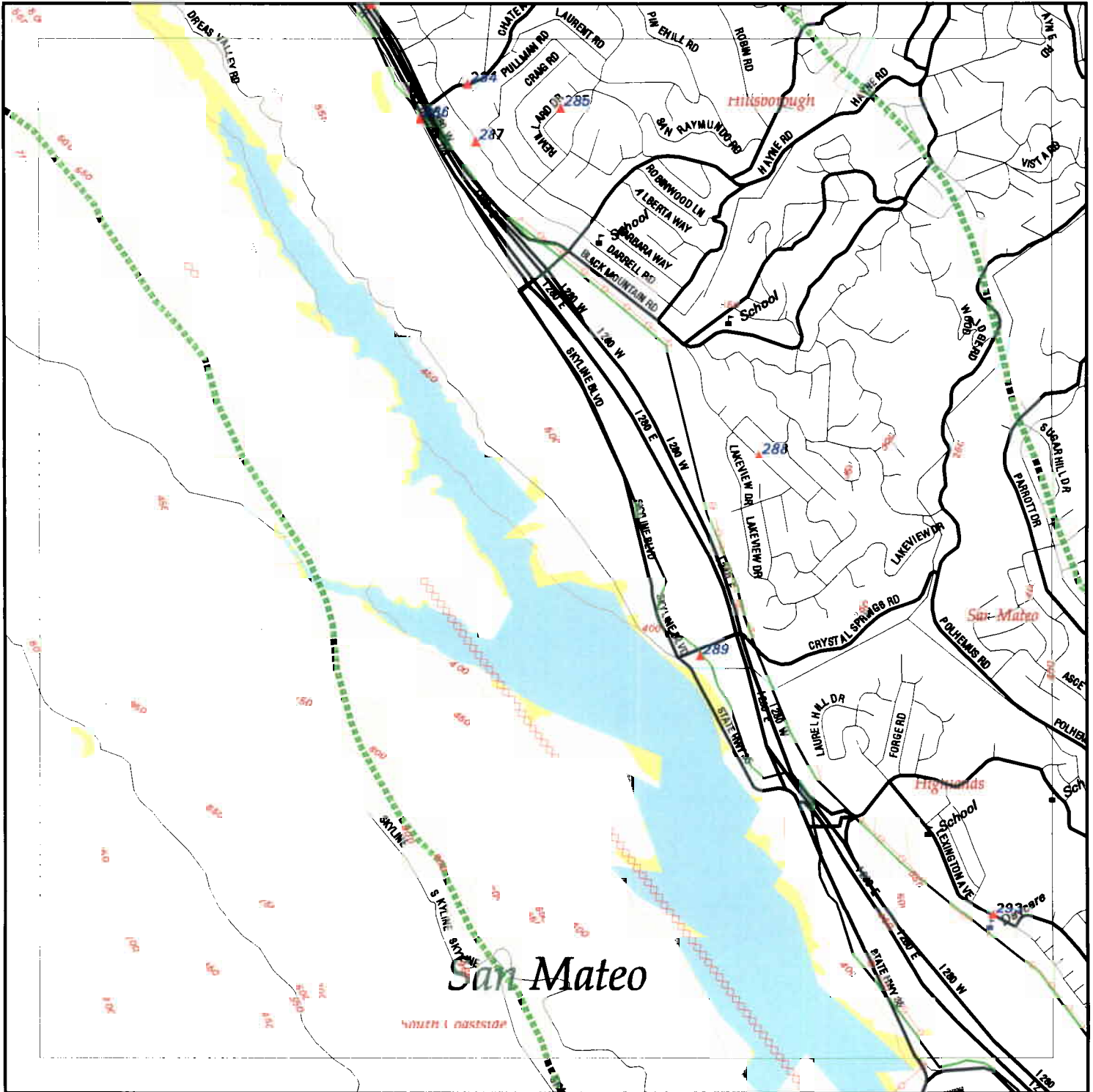
Legend

- | | | | | |
|---------------|--------------------|-------------|-----------------|---------------------|
| Roads | Waterways | Powerlines | Superfund Sites | Listed Sites |
| Major Roads | Railroads | Pipelines | Water | Sensitive Receptors |
| Contour Lines | Study Boundary | Fault Lines | | |
| Wetlands | 100-Yr Flood Zones | | | |



Scale in Miles

Focus Map 13



EDR Environmental Data Resources, Inc.
1-800-352-0650

EDR - Area/Corridor Study Jefferson Martin

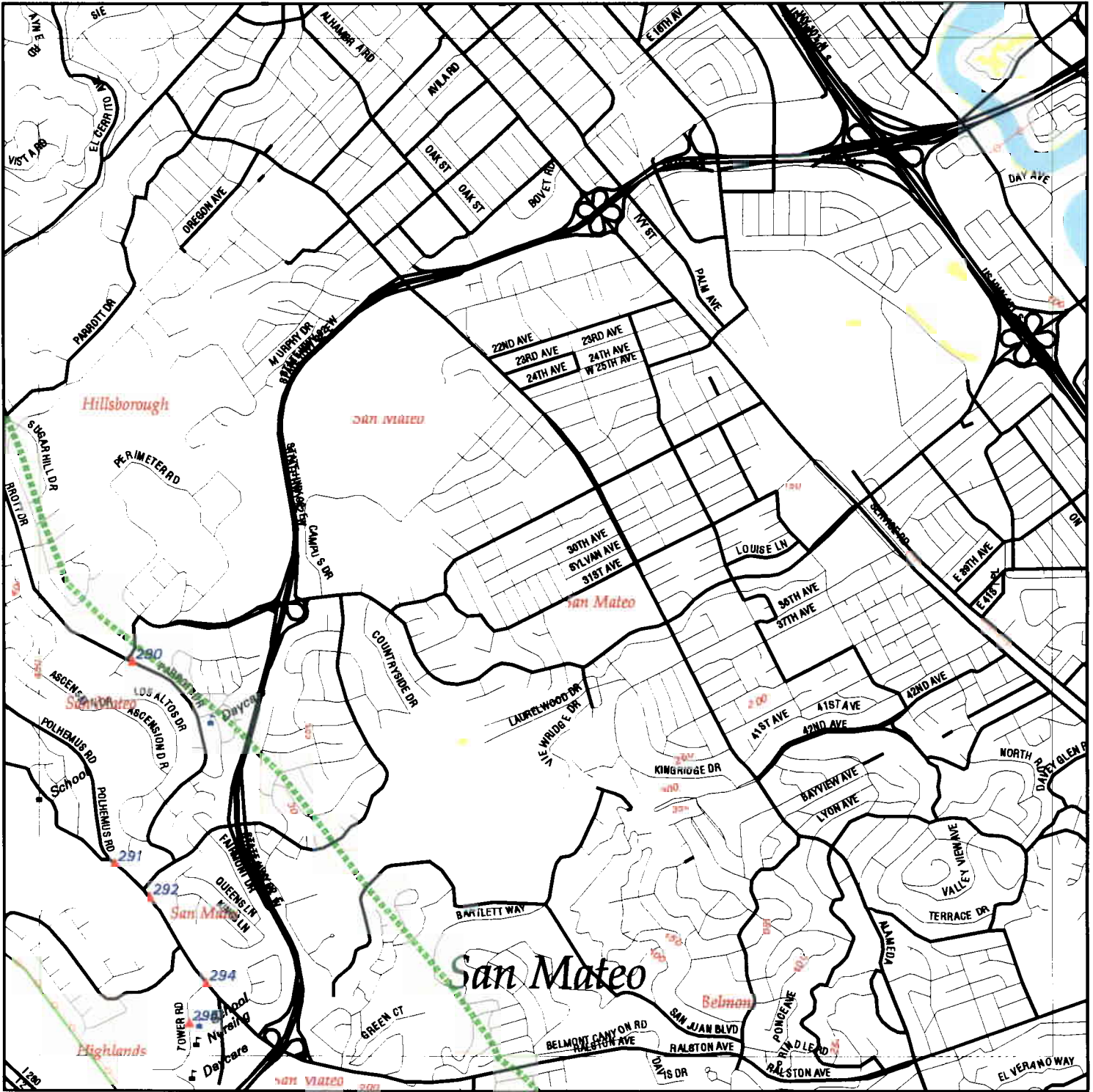
Legend

- | | | | | |
|---------------|--------------------|-------------|-----------------|---------------------|
| Roads | Waterways | Powerlines | Superfund Sites | Listed Sites |
| Major Roads | Railroads | Pipelines | Water | Sensitive Receptors |
| Contour Lines | Study Boundary | Fault Lines | | |
| Wetlands | 100-Yr Flood Zones | | | |



Scale in Miles

Focus Map 14



Environmental Data Resources, Inc.
 1-800-352-0050

EDR - Area/Corridor Study

Jefferson Martin

Legend

- | | | | | |
|---------------|--------------------|-------------|-----------------|---------------------|
| Roads | Waterways | Powerlines | Superfund Sites | Listed Sites |
| Major Roads | Railroads | Pipelines | Water | Sensitive Receptors |
| Contour Lines | Study Boundary | Fault Lines | | |
| Wetlands | 100-Yr Flood Zones | | | |

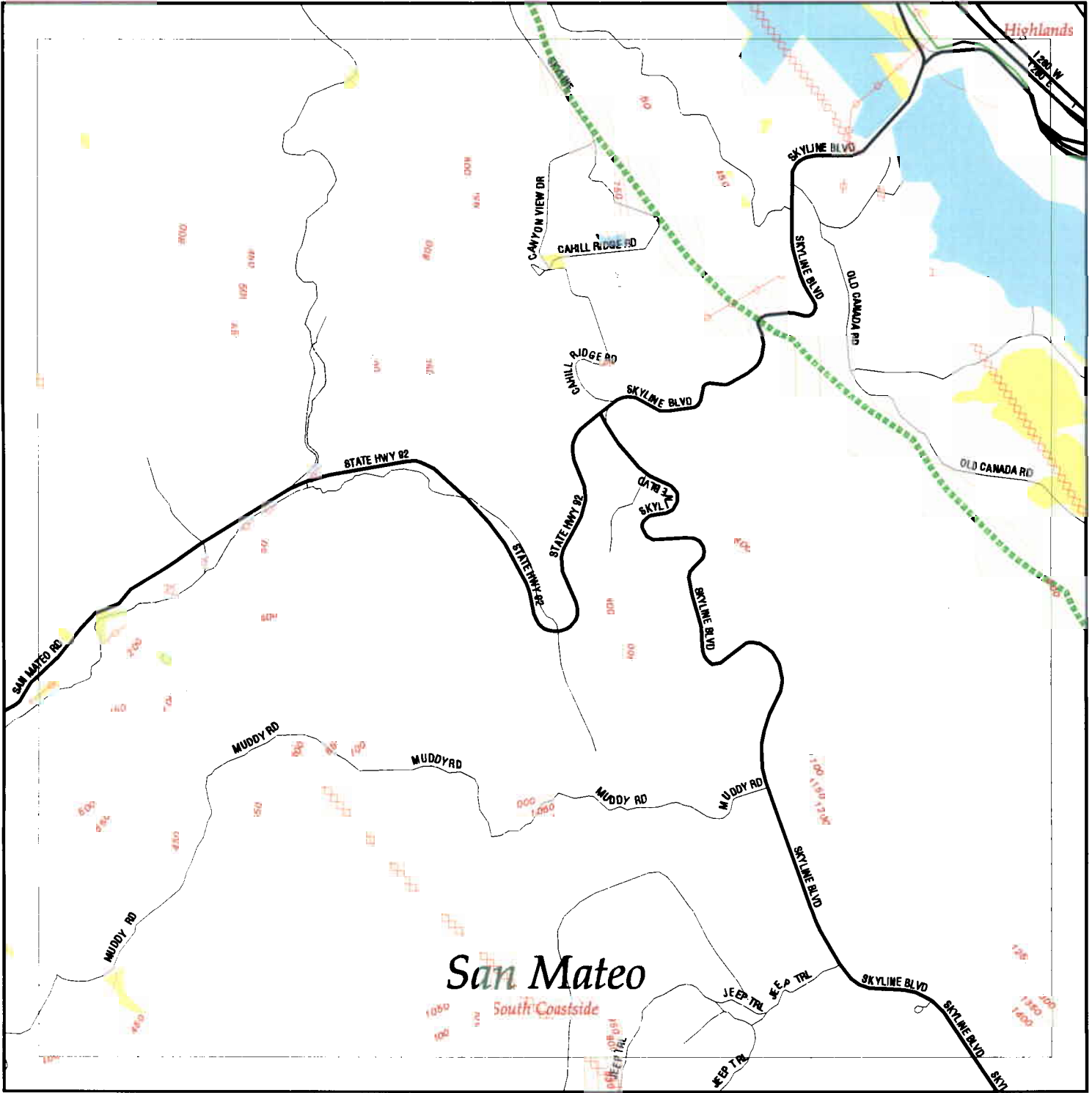


0 1/4 1/2



Scale in Miles

Focus Map 15




EDR Environmental Data Resources, Inc.
1-800-352-0050

EDR - Area/Corridor Study

Jefferson Martin

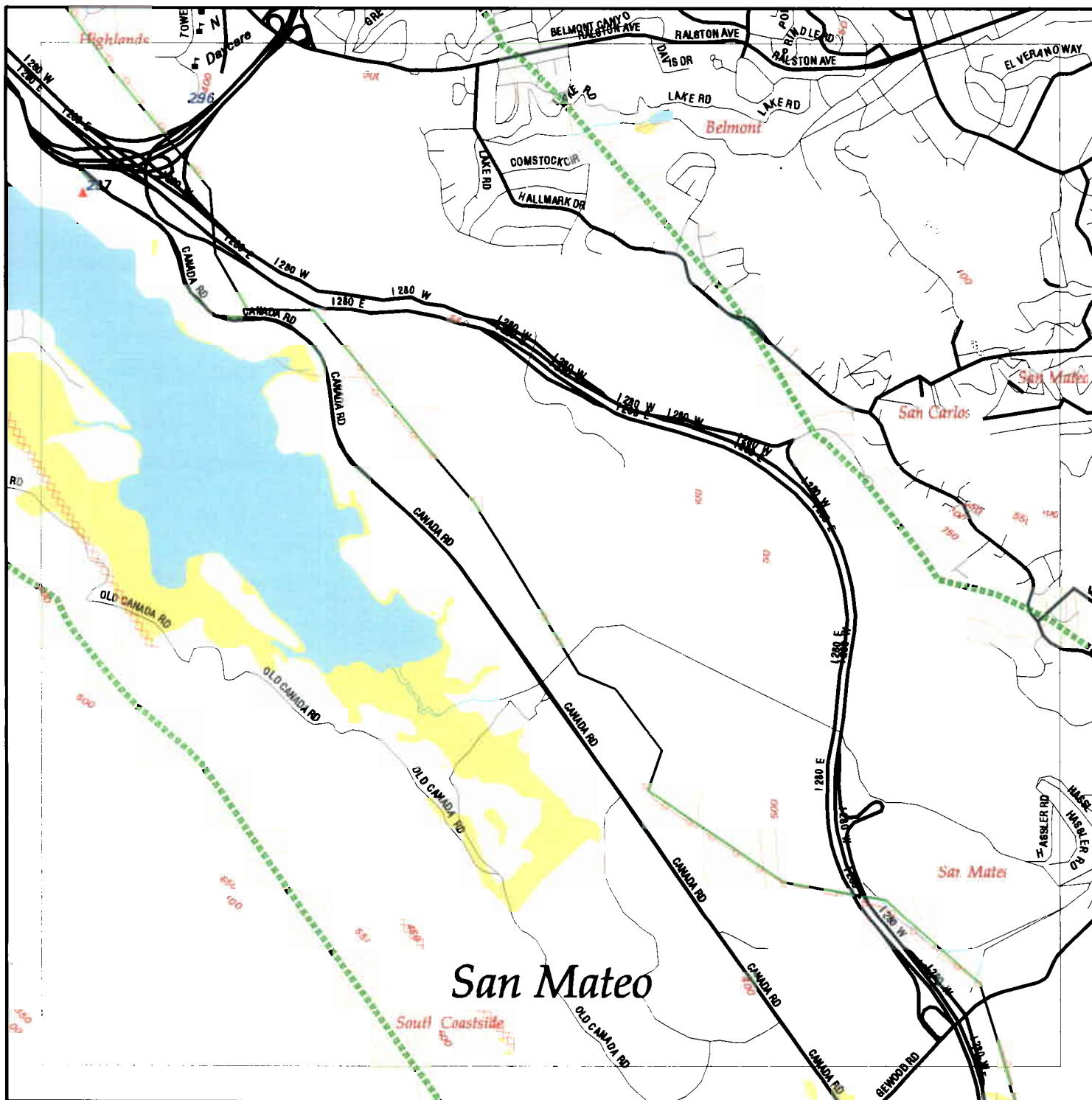
Legend

- | | | | | |
|---------------|--------------------|-------------|-----------------|---------------------|
| Roads | Waterways | Powerlines | Superfund Sites | Listed Sites |
| Major Roads | Railroads | Pipelines | Water | Sensitive Receptors |
| Contour Lines | Study Boundary | Fault Lines | | |
| Wetlands | 100-Yr Flood Zones | | | |



Scale in Miles

Focus Map 16



EDR Environmental Data Resources, Inc.
1-800-352-0050

EDR - Area/Corridor Study

Jefferson Martin

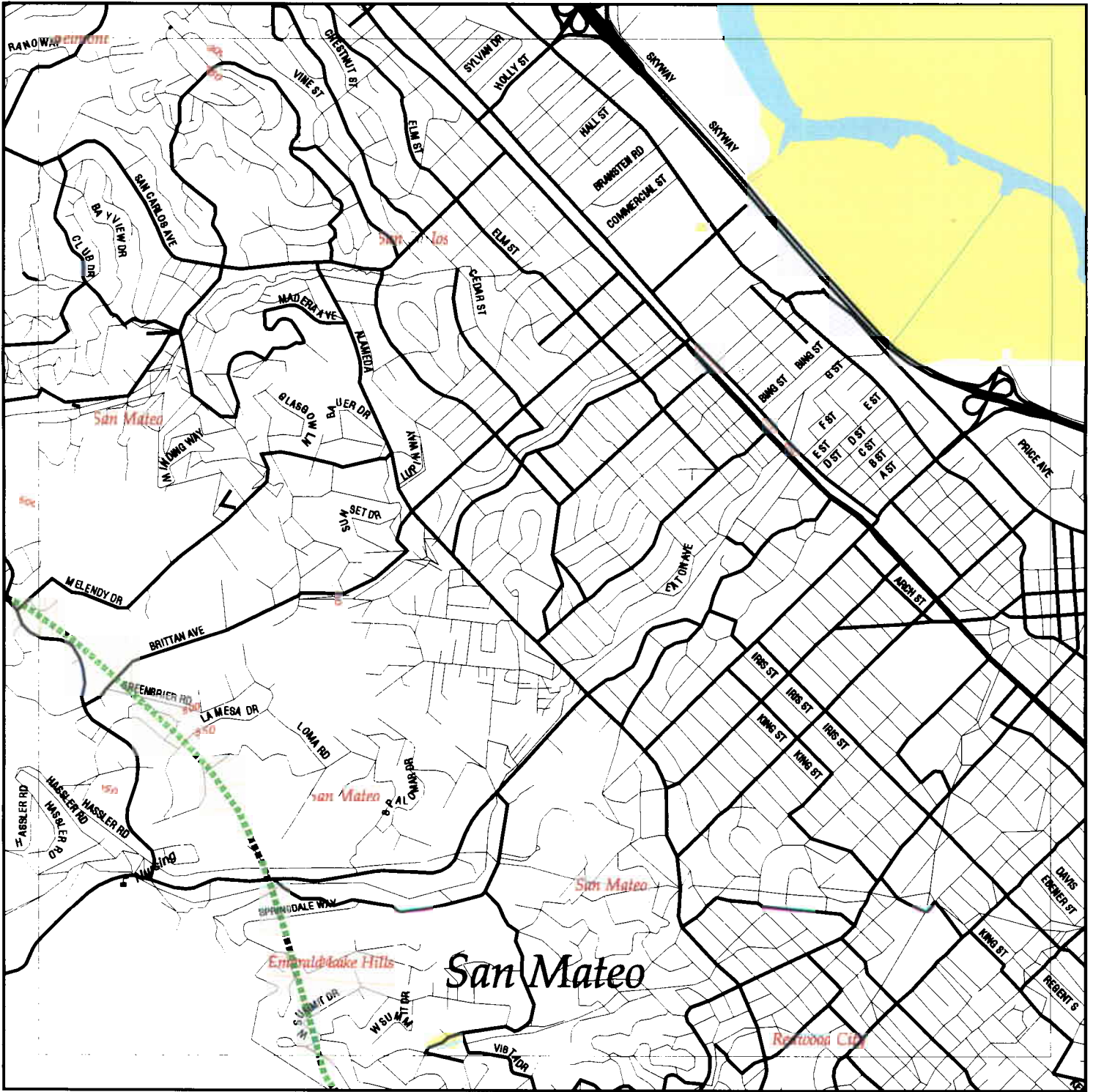
Legend

- | | | | | |
|---------------|--------------------|-------------|-----------------|---------------------|
| Roads | Waterways | Powerlines | Superfund Sites | Listed Sites |
| Major Roads | Railroads | Pipelines | Water | Sensitive Receptors |
| Contour Lines | Study Boundary | Fault Lines | | |
| Wetlands | 100-Yr Flood Zones | | | |



Scale in Miles

Focus Map 17




EDR Environmental Data Resources, Inc.
 408-352-0050

EDR - Area/Corridor Study

Jefferson Martin

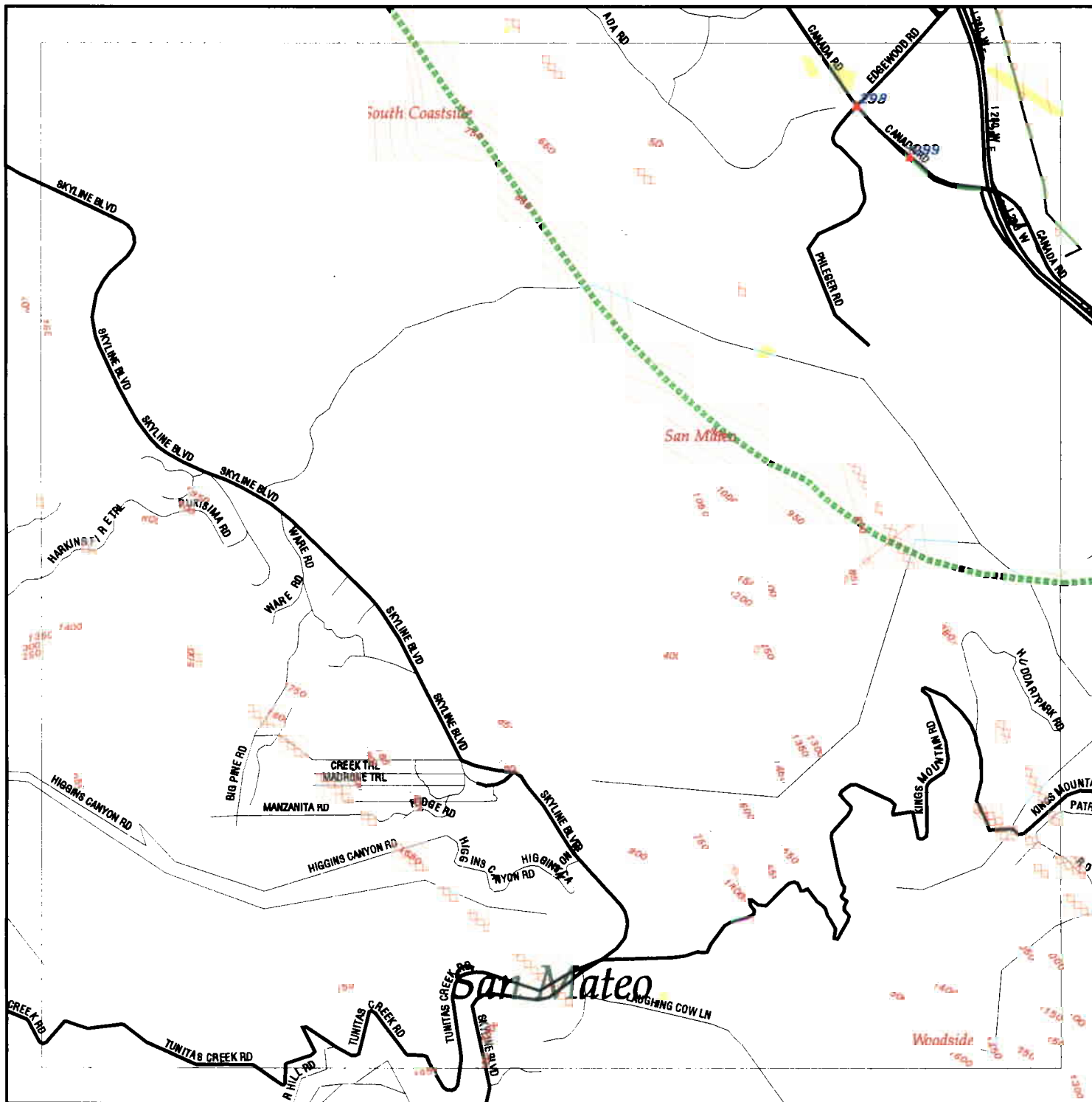
Legend

- | | | | | |
|---------------|--------------------|-------------|-----------------|---------------------|
| Roads | Waterways | Powerlines | Superfund Sites | Listed Sites |
| Major Roads | Railroads | Pipelines | Water | Sensitive Receptors |
| Contour Lines | Study Boundary | Fault Lines | | |
| Wetlands | 100-Yr Flood Zones | | | |



Scale in Miles

Focus Map 18



EDR Environmental Data Resources, Inc.
1-800-352-0050

EDR - Area/Corridor Study Jefferson Martin

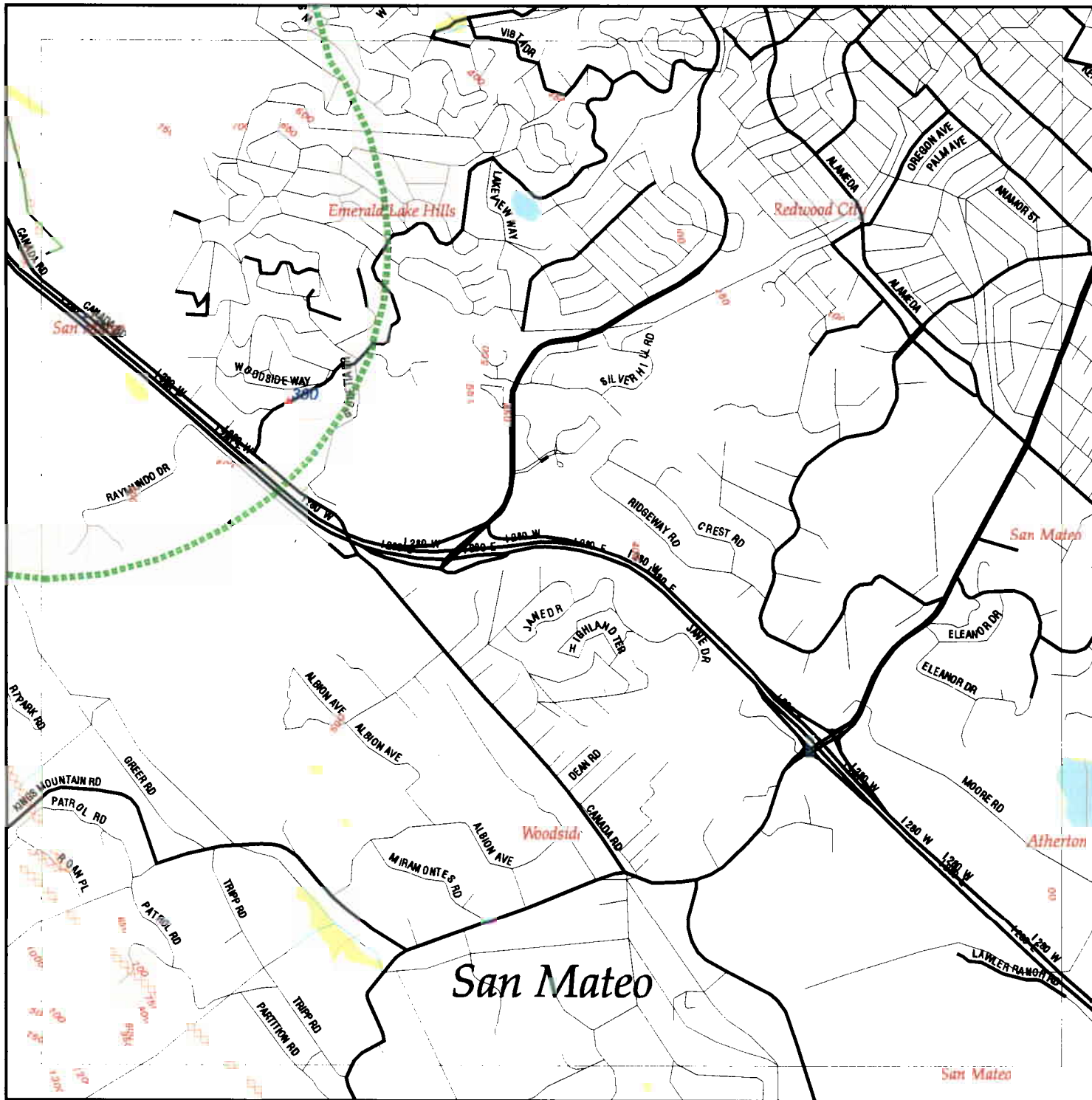
Legend

- | | | | | |
|---------------|--------------------|-------------|-----------------|---------------------|
| Roads | Waterways | Powerlines | Superfund Sites | Listed Sites |
| Major Roads | Railroads | Pipelines | Water | Sensitive Receptors |
| Contour Lines | Study Boundary | Fault Lines | | |
| Wetlands | 100-Yr Flood Zones | | | |



Scale in Miles

Focus Map 19



EDR Environmental Data Resources, Inc.
 400-352-0050

EDR - Area/Corridor Study

Jefferson Martin

Legend

- | | | | | |
|---------------|--------------------|-------------|-----------------|---------------------|
| Roads | Waterways | Powerlines | Superfund Sites | Listed Sites |
| Major Roads | Railroads | Pipelines | Water | Sensitive Receptors |
| Contour Lines | Study Boundary | Fault Lines | | |
| Wetlands | 100-Yr Flood Zones | | | |



Scale in Miles