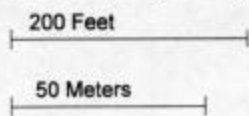






Figure 8. San Luis Obispo 3R D-Node Site Noise Receptor Map

Mag 18.00  
 Mon Sep 27 16:00 1999

Scale 1:1,953 (at center)



-  Local Road
-  State Route
-  Utility/Pipe
-  Intermittent River