

Appendix 6 – Contents

Letter from Native American Heritage Commission to Sempra Energy Utilities

Native American Contacts – San Diego County

Native American Heritage Commission – Sacred Lands Inventory

Sempra Energy Utilities – Request for Position Statement

Native American Contacts - Second Round

STATE OF CALIFORNIAGray Davis, Governor**NATIVE AMERICAN HERITAGE COMMISSION**

915 CAPITOL MALL, ROOM 364
SACRAMENTO, CA 95814
(916) 653-4082
Fax (916) 657-5390



June 26, 2002

Mark Chomyn
Principal Land Planner
Sempra Energy Utilities
101 Ash Street
San Diego, CA 92101-3017

RE: Proposed SDG&E Mission – Miguel 230kV #2, San Diego County.

Sent By Fax: (619) 696-4507
Pages Sent: 3

Dear Mr. Chomyn:

A record search of the sacred lands file indicates the potential of Native American cultural resources in the project vicinity that may be impacted (USGS El Cajon 7.5-minute quadrangle, the USGS Jamul Mountain 7.5-minute quadrangle, the USGS San Vicente Reservoir 7.5-minute quadrangle, and the USGS La Mesa 7.5-minute quadrangle). To determine whether or not specific cultural resource sites are within your project areas, please contact Mr. Clyde Woods, 32654 Snowshoe Road, Evergreen CO 80439; telephone (303) 674-4335; fax (303) 674-0635.

The absence or presence of specific site information in the sacred lands file does not indicate that there are not other cultural resources in your project area. Other sources of cultural resource information should also be contacted regarding known and recorded sites.

Please contact all of the people on the attached lists for the remaining areas. This list should provide a starting place to locate areas of potential adverse impact within the proposed project area. I suggest you contact all of those indicated, if they cannot supply information, they might recommend others with specific knowledge. If a response has not been received within two weeks of notification, the Commission requests that you follow-up with a telephone call to ensure that the project information has been received.

If you receive notification of change of addresses and phone numbers from any these individuals or groups, please notify me. With your assistance we are able to assure that our lists contain current information. If you have any questions or need additional information, please contact me at (916) 653-4040.

Sincerely,

A handwritten signature in black ink, appearing to read "Rob Wood".

Rob Wood
Environmental Specialist III

**NATIVE AMERICAN CONTACTS
San Diego County
June 26, 2002**

Jamul Indian Village
Kenneth Meza, Chairperson
P.O. Box 612
Jamul, CA 91935
(619) 669-4785
Fax: (619) 669-4817

Diegueno/Kumeyaay Kumeyaay Cultural Repatriation Committee
Steve Banegas, Spokesperson
1095 Barona Road
Lakeside, CA
(619) 443-6612
(619) 443-0681 FAX

Mesa Grande Band of Mission Indians
Howard Maxcy, Chairperson
P.O Box 270 Diegueno
Santa Ysabel, CA 92070
(960) 782-3818
(960) 782-3570 Fax

La Posta Band of Mission Indians
James Hill, Tribal Administrator
PO Box 1048 Diegueno
Boulevard, CA 91905
(619) 478-2113

Kumeyaay Cultural Heritage Preservation
Paul Cuero
36190 Church Road, Suite 5 Diegueno/ Kumeyaay
Campo, CA 91906
(619) 478-9046
(619) 478-5818 Fax

Jim Velasques
5776 42nd Street
Riverside, CA 92509 Gabrielino
Kumeyaay
(909) 784-6660

Carmen Lucas
PO Box 44
Julian, CA 92036 Diegueno - Kwaaymil
(619) 709-4207

Inaja Band of Mission Indians
Rebecca Maxcy
PO Box 186 Diegueno
Santa Ysabel, CA 92070

This list is current only as of the date of this document.

Distribution of this list does not relieve any person of statutory responsibility as defined in Section 7050.5 of the Health and Safety Code, Section 5097.94 of the Public Resources Code and Section 5097.96 of the Public Resources Code.

This list is only applicable for contacting local Native Americans with regards to the cultural assessment for the proposed Proposed SDG&E Mission - Miguel 230kV #2, Jamul Mountain, El Cajon, San Vicente Reservoir, La Mesa, Poway, and La Jolla Quadrangles; San Diego County.

NATIVE AMERICAN CONTACTS
San Diego County
June 26, 2002

Barona Group of the Capitan Grande
 Clifford LaChappa, Spokesman
 1095 Barona Road Diegueno
 Lakeside, CA 92040
 (619) 443-6612/13

Santa Ysabel Band of Mission Indians
 Ben Scerato, Chairperson
 PO Box 130 Diegueno
 Santa Ysabel, CA 92070
 (760) 765-0846
 (760) 765-0320 Fax

Ewiiapaayp Tribal Office
 Harlan Pinto, Chairperson
 PO Box 2250 Kumeyaay
 Alpine, CA 91903-2
 (619) 445-6315

Sycuan Band of Mission Indians
 Georgia Tucker, Chairperson
 5459 Dehesa Road Diegueno/Kumeyaay
 El Cajon, CA 92021
 619 445-2613
 619 445-1927 Fax

La Posta Band of Mission Indians
 Gwendolyn Parada, Chairperson
 PO Box 1048 Diegueno
 Boulevard, CA 91905
 (619) 478-2113

Viejas Band of Mission Indians
 Steven TeSam, Chairperson
 PO Box 908 Diegueno/Kumeyaay
 Alpine, CA 91903
 (619) 445-3810
 (619) 445-5337 Fax

Manzanita Band of Mission Indians
 Leroy J. Elliott, Chairperson
 PO Box 1302 Kumeyaay
 Boulevard, CA 91905
 (619) 766-4930
 (619) 766-4930 Fax

Kumeyaay Cultural Historic Committee
 Ron Christman
 56 Viejas Grade Road Diegueno/Kumeyaay
 Alpine, CA 92001
 (619) 445-0385

San Pasqual Band of Mission Indians
 Allen E. Lawson, Chairperson
 PO Box 365 Diegueno
 Valley Center, CA 92082
 (760) 749-3200
 (760) 749-3876 Fax

Campo Band of Mission Indians
 Ralph Goff, Chairperson
 36190 Church Road, Suite 1 Kumeyaay
 Campo, CA 91906
 (619) 478-9046
 (619) 478-5818 Fax

This list is current only as of the date of this document.

Distribution of this list does not relieve any person of statutory responsibility as defined in Section 7050.5 of the Health and Safety Code, Section 5097.94 of the Public Resources Code and Section 5097.98 of the Public Resources Code.

This list is only applicable for contacting local Native Americans with regards to the cultural assessment for the proposed Proposed SDG&E Mission - Miguel 230kV #2, Jamul Mountain, El Cajon, San Vicente Reservoir, La Mesa, Poway, and La Jolla Quadrangles; San Diego County.

**NATIVE AMERICAN HERITAGE COMMISSION
SACRED LANDS INVENTORY**

NAHC Site No. n-sdi-51

Date entered March 2, 1989

Site name: Burial Site

County: San Diego

Tribe: Kumeyaay

LOCATION

USGS Quad
El Cajon

Meridian
San Bernardino

Township
16S

Range
1E

Section
20

| | | | |
|--------------------------|--------------------------|--------------------------|--------------------------|
| NW | | NE | |
| <input type="checkbox"/> | <input type="checkbox"/> | <input type="checkbox"/> | <input type="checkbox"/> |
| <input type="checkbox"/> | <input type="checkbox"/> | <input type="checkbox"/> | <input type="checkbox"/> |

| | | | |
|-------------------------------------|-------------------------------------|-------------------------------------|-------------------------------------|
| SW | | SE | |
| <input checked="" type="checkbox"/> | <input checked="" type="checkbox"/> | <input checked="" type="checkbox"/> | <input checked="" type="checkbox"/> |
| <input checked="" type="checkbox"/> | <input checked="" type="checkbox"/> | <input checked="" type="checkbox"/> | <input checked="" type="checkbox"/> |

OWNERSHIP Private

Owner name: Unknown

Owner address:

SITE TYPE

Burial Site

Lithic Scatter

Ceramic Scatter

Bedrock Mortar

Art

Reburial Site

Caches

Village Site

House Pits

Camp Site

Rock Shelter/Cave

Worship/Ritual Site

Sacred/Power Area

Collection Area

Unknown

Other (specify):

DOCUMENTATION

Books, periodicals, knowledgeable person, other references

RECORDER

Name: Clyde Woods

Address: 820 5th Ave., San Diego 92101

Phone: 714-234-8363

Title/Affiliation: Wirth Associates (Ethnographer)

Date originally recorded 9/79

CONSULTANT

Rosalee Pinto Robertson/Ambrosio Thing

1174 Lexington Ave., El Cajon, CA
92021/Santa Catarina, Baja CA

714-447-6119

Kumeyaay

Has this site been recorded by another agency? Other

Site no.: Wirth Associates

If "Other": Agency name: 025a

Comments: NW side Willow Glen Drive from site of current (1979) egg ranch to the quarry. Consultant had visited location with elder many years ago. Site not marked. Cremation and burial area

Check if additional comments are on file:

7:11:02: 1:34PM:
 NATIVE AMERICAN HERITAGE COMMISSION
SACRED LANDS INVENTORY

19196964507

NAHC Site No. n-sdi-86

Date entered March 3, 1989

Site name: Old Residence

County: San Diego

Tribe: Kumeyaay

LOCATION

USGS Quad Meridian Township Range Section
 Jamul Mtns San Bernardino 16S 1E 32

| | | | |
|-------------------------------------|-------------------------------------|--------------------------|--------------------------|
| NW | | NE | |
| <input type="checkbox"/> | <input type="checkbox"/> | <input type="checkbox"/> | <input type="checkbox"/> |
| <input type="checkbox"/> | <input type="checkbox"/> | <input type="checkbox"/> | <input type="checkbox"/> |
| SW | | SE | |
| <input checked="" type="checkbox"/> | <input type="checkbox"/> | <input type="checkbox"/> | <input type="checkbox"/> |
| <input type="checkbox"/> | <input checked="" type="checkbox"/> | <input type="checkbox"/> | <input type="checkbox"/> |

OWNERSHIP Private

Owner name: Unknown

Owner address:

SITE TYPE

- | | | |
|--|--|--|
| Burial Site <input type="checkbox"/> | Reburial Site <input type="checkbox"/> | Rock Shelter/Cave <input type="checkbox"/> |
| Lithic Scatter <input type="checkbox"/> | Caches <input type="checkbox"/> | Worship/Ritual Site <input type="checkbox"/> |
| Ceramic Scatter <input type="checkbox"/> | Village Site <input type="checkbox"/> | Sacred/Power Area <input type="checkbox"/> |
| Bedrock Mortar <input type="checkbox"/> | House Pits <input type="checkbox"/> | Collection Area <input type="checkbox"/> |
| Art <input type="checkbox"/> | Camp Site <input type="checkbox"/> | Unknown <input type="checkbox"/> |

Other (specify): house location

DOCUMENTATION

Florence Shipek

Books, periodicals, knowledgeable person, other references

RECORDER

Name: Clyde Woods
 Address: 820 5th Ave., San Diego 92101
 Phone: 714-234-8363
 Title/Affiliation: Wirth Associates (Ethnographer)
 Date originally recorded 9/79

CONSULTANT

Rosalee Pinto Robertson
 1174 Lexington Ave., El Cajon, CA 92021
 714-447-6119
 Kumeyaay

Has this site been recorded by another agency? Other

Site no.: Wirth Associates

If "Other": Agency name: 138e

Comments: Among low-lying slopes between Mexican and Steele canyons. Last Kumeyaay residence in Hamacha area, vacated in 1920s.

Check if additional comments are on file:

NAHC Site No. n-sdi-97

Date entered March 7, 1989

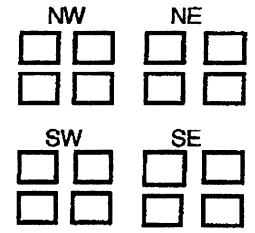
Site name: Mountain

County: San Diego

Tribe: Kumeyaay

LOCATION

USGS Quad Meridian Township Range Section
Jamul Mtns San Bernardino 17S 1E 21



OWNERSHIP Federal

Owner name: BLM

Owner address:

SITE TYPE

- | | | | | | |
|-----------------|-------------------------------------|---------------|--------------------------|---------------------|-------------------------------------|
| Burial Site | <input checked="" type="checkbox"/> | Reburial Site | <input type="checkbox"/> | Rock Shelter/Cave | <input type="checkbox"/> |
| Lithic Scatter | <input type="checkbox"/> | Caches | <input type="checkbox"/> | Worship/Ritual Site | <input type="checkbox"/> |
| Ceramic Scatter | <input type="checkbox"/> | Village Site | <input type="checkbox"/> | Sacred/Power Area | <input checked="" type="checkbox"/> |
| Bedrock Mortar | <input type="checkbox"/> | House Pits | <input type="checkbox"/> | Collection Area | <input type="checkbox"/> |
| Art | <input type="checkbox"/> | Camp Site | <input type="checkbox"/> | Unknown | <input type="checkbox"/> |

Other (specify):

DOCUMENTATION

Books, periodicals, knowledgeable person, other references

RECORDER

Name: Clyde Woods
Address: 820 5th Ave., San Diego 92101
Phone: 714-234-8363
Title/Affiliation: Wirth Associates (Ethnographer)
Date originally recorded 1/79

CONSULTANT

Rosalee Pinto Robertson
1174 Lexington Ave., El Cajon, 92021
714-447-6119
Kumeyaay

Has this site been recorded by another agency? Other

Site no.: Wirth Associates

If "Other": Agency name: 001a

Comments: Summit of highest peak (2059') in the Jamul Mountains. Peak was used exclusively by Indian religious specialists (kwisiyaay). Village of Ha'mul (122e) at base of peak. E side above village used for cremation/burial area.

Check if additional comments are on file:

NAHC Site No. n-sdi-91

Date entered March 7, 1989

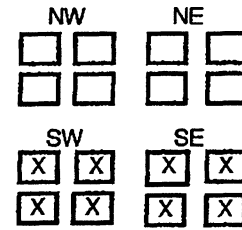
Site name: Indian Springs

County: San Diego

Tribe: Kumeyaay

LOCATION

USGS Quad Meridian Township Range Section
 Jamul Mtns San Bernardino 17S 1E 4



OWNERSHIP Private

Owner name: Unknown

Owner address:

SITE TYPE

- | | | |
|--|--|---|
| Burial Site <input type="checkbox"/> | Reburial Site <input type="checkbox"/> | Rock Shelter/Cave <input type="checkbox"/> |
| Lithic Scatter <input type="checkbox"/> | Caches <input type="checkbox"/> | Worship/Ritual Site <input type="checkbox"/> |
| Ceramic Scatter <input type="checkbox"/> | Village Site <input checked="" type="checkbox"/> | Sacred/Power Area <input type="checkbox"/> |
| Bedrock Mortar <input type="checkbox"/> | House Pits <input type="checkbox"/> | Collection Area <input checked="" type="checkbox"/> |
| Art <input type="checkbox"/> | Camp Site <input type="checkbox"/> | Unknown <input type="checkbox"/> |

Other (specify):

DOCUMENTATION

Florence Shipek

Books, periodicals, knowledgeable person, other references

RECORDER

CONSULTANT

Name: Clyde Woods
 Address: 820 5th Ave., San Diego 92101
 Phone: 714-234-8363
 Title/Affiliation: Wirth Associates (Ethnographer)
 Date originally recorded 9/79

Rosalee Pinto Robertson/Ambrosio Thing
 1174 Lexington Ave., El Cajon, 92021/Santa Catarina, Baja CA
 714-447-6119
 Kumeyaay

Has this site been recorded by another agency? Other

Site no.: Wirth Associates

If "Other": Agency name: 129e

Comments: At Indian Springs - both sides of Hwy 94. Area partially developed. Village site, gathering also took place in the area.

Check if additional comments are on file:

NATIVE AMERICAN HERITAGE COMMISSION SACRED LANDS INVENTORY

NAHC Site No. n-sdi-55

Date entered March 2, 1989

Site name: San Miguel Mountain

County: San Diego

Tribe: Kamia

LOCATION

| | | | | |
|------------------------|----------------|----------|-------|---------|
| USGS Quad | Meridian | Township | Range | Section |
| Jamul Mountains 7.5 | San Bernardino | 17S | 1W | 13 |

| | | | |
|-------------------------------------|-------------------------------------|-------------------------------------|-------------------------------------|
| NW | | NE | |
| <input checked="" type="checkbox"/> | <input checked="" type="checkbox"/> | <input checked="" type="checkbox"/> | <input checked="" type="checkbox"/> |
| <input checked="" type="checkbox"/> | <input checked="" type="checkbox"/> | <input checked="" type="checkbox"/> | <input checked="" type="checkbox"/> |
| SW | | SE | |
| <input type="checkbox"/> | <input type="checkbox"/> | <input type="checkbox"/> | <input type="checkbox"/> |
| <input type="checkbox"/> | <input type="checkbox"/> | <input type="checkbox"/> | <input type="checkbox"/> |

OWNERSHIP Private

Owner name: Unknown

Owner address:

SITE TYPE

| | | | | | |
|-----------------|--------------------------|---------------|--------------------------|---------------------|-------------------------------------|
| Burial Site | <input type="checkbox"/> | Reburial Site | <input type="checkbox"/> | Rock Shelter/Cave | <input type="checkbox"/> |
| Lithic Scatter | <input type="checkbox"/> | Caches | <input type="checkbox"/> | Worship/Ritual Site | <input checked="" type="checkbox"/> |
| Ceramic Scatter | <input type="checkbox"/> | Village Site | <input type="checkbox"/> | Sacred/Power Area | <input checked="" type="checkbox"/> |
| Bedrock Mortar | <input type="checkbox"/> | House Pits | <input type="checkbox"/> | Collection Area | <input type="checkbox"/> |
| Art | <input type="checkbox"/> | Camp Site | <input type="checkbox"/> | Unknown | <input type="checkbox"/> |

Other (specify):

DOCUMENTATION

Robert Laidlaw, Florence Shipek

Books, periodicals, knowledgeable person, other references

RECORDER

Name: Clyde Woods
 Address: 820 5th Ave., San Diego 92101
 Phone: 714-234-8363
 Title/Affiliation: Wirth Associates (Ethnographer)
 Date originally recorded

CONSULTANT

Tom Lucas & others
 3840 Sequoia Place, San Diego, 92109
 714-483-2406
 Kumeyaay

Has this site been recorded by another agency? Other

Site no.: Wirth Associates

If "Other": Agency name: 029a

Comments: Important place in Kamia & Kumeyaay mythology. Identified as a place where some of the first Kamia lived when they "first came to this place."

Check if additional comments are on file:



Sempra
Energy

101 Ash Street
San Diego, CA 92101-3017

May 14, 2002

Mr. Rob Wood
Native American Heritage Commission
915 Capital Mall, Room 364
Sacramento CA 95814

RE: Request for Position Statement from the NAHC for the Proposed SDG&E
Mission – Miguel 230kV #2

Mr. Wood:

San Diego Gas and Electric Company is proposing to construct a new thirty-five mile long, 230-kilovolt (kV) circuit from its existing Mission Substation to its existing Miguel Substation. Attached Figure 1-1, Project Overview Map provides a general project location.

The proposed project has three primary components; 1.) constructing a new 230kV transmission circuit, 2.) relocating existing 69kV and 138kV circuits, and 3.) modifying SDG&E's existing Mission and Miguel Substations.

The new 230kV transmission circuit would be added to modified existing double circuit 138kV steel lattice tower structures currently supporting 69kV and 138kV circuits from Miguel Substation to Fanita Junction, and within a vacant position on existing double circuit 138kV structures, all within in the existing SDG&E right-of-way from Miguel Substation to Fanita Junction to Mission Substation. The new 230kV circuit, rated at approximately 1,000 megawatts (MW), would provide a second 230 kV circuit between SDG&E's Miguel and Mission Substations. A total of approximately six new steel poles would be installed to route the new 230kV circuit into the Miguel and Mission substation for interconnection and past Los Coches Substation. Finally, approximately ten steel poles would replace selected steel lattice towers where necessary for adequate structural support. No new right of way would be required for any new or replacement structures.

The existing 69kV and 138kV transmission circuits currently attached to the existing 138kV steel lattice tower structures would be relocated onto a new pole line within the existing SDG&E right-of-way to provide a position for the new 230kV circuit. Construction of the relocated 69kV/138kV circuits would utilize both wood and steel double circuit pole structures and would run parallel to the new 230kV transmission circuit for approximately 24 miles within the existing SDG&E right-of-way from Miguel Substation to Los Coches Substation and from Los Coches Substation to Fanita Junction.


SDG&E's existing Miguel Substation and Mission Substation would be modified to accommodate the new 230kV transmission circuit. New 230kV circuit breakers would be added with associated disconnects, steel, and protection. All proposed substation modifications would occur on existing utility-owned property and within the existing substation developed areas.

The Miguel–Mission 230kV #2 Project (project) is proposed to reduce constraints on SDG&E's existing electrical system that would occur upon interconnection of merchant generators now under construction or proposed for construction south and east of SDG&E's Miguel Substation. Removing such constraints to the interconnection of merchant generation provides SDG&E and California Independent System Operator (CAISO) customers with additional access to a robust energy market through increased access to remote sources of generation. The additional generation would increase competition for the benefit of customers, thereby reducing energy costs. As described below, SDG&E has identified this project as having significant economic benefits to SDG&E and CAISO customers consistent with the objectives of Assembly Bill 970 (AB 970) to remove electric transmission constraints. Access to new generation is needed to meet statewide capacity requirements and to help prevent future electric energy resource deficiencies, load curtailments, and energy price spikes.

SDG&E is requesting information on traditional cultural properties and/or Native American sacred lands that may be associated with the general project location as indicated on attached Figure 1-1. Our request is made pursuant to provisions of the California Public Utilities Commission (CPUC) General Order No. 131-D, Appendix A, Section IX, B.1.d. Per the General Order, this request to the NAHC constitutes notice of the proposed project to California Indian Reservation Tribal Governments in the general project area. Please provide us with a written response to this request at your earliest convenience.

If you have any questions or would like additional information regarding the proposed project please call me at (619) 696-2732.

Sincerely



Mark Chomyn
Principal Land Planner
Sempra Energy Utilities

Cc: Bill Torre, SDG&E Transmission Design and Engineering Manager

Mission/Miguel 230kV #2
Native American Contacts
Second Round

Tribal Organization: Barona Group of the Capitan Grande
Phone: (619) 443-6612
Date/Time: Dec. 18, 2003 3:00PM
Response: Spoke with Sue. She didn't recall the letter and wanted a fax to give to Mr. LaChappa. Faxed letter 12/19 to attn. Mr. La Chappa via Sue at (619) 443-0681.

Tribal Organization: La Posta Band of Mission Indians
Phone: (619) 478-2113
Date/Time: Dec. 18, 2003 3:08PM
Response: Left second voice mail message for Gwendolyn Parada

Tribal Organization: Manzanita Band of Mission Indians
Phone: (619) 766-4930
Date/Time: Dec. 18, 2003 3:10PM
Response: Spoke with Sylvia, left message for Leroy Elliott with Sylvia.

Tribal Organization: San Pasqual Band of Mission Indians
Phone: (760) 749-3200
Date/Time: Dec. 18, 2003 3:13PM
Response: Spoke with Cheryl. Cheryl provided Allen Lawson's cell phone number (760) 522-0842. Called Mr. Lawson's cell phone at 3:15PM and left message.

Tribal Organization: Santa Ysabel Band of Mission Indians
Phone: (760) 765-0846
Date/Time: Dec. 18, 2003 3:19PM
Response: Spoke with receptionist, left message with receptionist for Johnny Hernandez (Ben Scerato no longer chairman)

Tribal Organization: Sycuan Band of Mission Indians
Phone: (619) 445-2613
Date/Time: Dec. 18, 2003 3:21PM
Response: Spoke with receptionist, transferred to Daniel Tucker's voice mail, voice mail full, transferred to Daniel Tucker's assistant and left voice mail message.

Tribal Organization: Viejas Band of Mission Indians
Phone: (619) 445-3810
Date/Time: Dec. 18, 3:25PM
Response: Spoke with Reyna, transferred to Kathryn Norris, transferred to voicemail of Jamal Kanj. Left message for Mr. Kanj. Mr. Kanj returned call on Dec. 19 at 8:24AM and stated that if the project was not on the reservation there were no concerns.

Tribal Organization: Kumeyaay Cultural Historic Committee
Phone: (619) 445-0385
Date/Time: Dec. 18, 2003 3:50PM
Response: Spoke with Ron Christman, the committee has no concerns

Tribal Organization: Campo Band of Mission Indians
Phone: (619) 478-9046
Date/Time: Dec, 18, 2003 3:30PM
Response: Left message with receptionist for Ralph Goff

Tribal Organization: Kumeyaay Cultural Heritage Preservation
Phone: (619) 478-9505
Date/Time: Dec, 18, 2003 3:32PM
Response: Left voice mail message for Paul Cuero

Tribal Organization: Mesa Grande Band of Mission Indians
Phone: (760) 782-3818
Date/Time: Dec. 18, 2003 3:35PM
Response: Left voice message for Howard Maxcy.

Tribal Organization: Diegueno – Kwaaymil
Phone: (619) 709-4207
Date/Time: Dec. 18, 2003 3:41PM
Response: Spoke with Carmen Lucas, Mr. Lucas had no comments or concerns.

Tribal Organization: Inaja Band of Mission Indians
Phone: (619) 276-6624
Date/Time: Nov. 18, 2003 12:05PM
Response: Could not contact Rebecca Maxcy, number no longer in service

Tribal Organization: Kumeyaay Cultural Repatriation Committee
Phone: (619) 443-6612
Date/Time: Dec, 19, 2003 3:45PM
Response: Spoke with Mr. Steve Benegas at Kumeyaay Cultural Repatriation Committee. He said that Rena Wallace the person who reviews project issues is not in until tomorrow (12/19) and she will call. Mr. Banegas called on 12/19 to say that Rena would not be in until Monday (12/22). Mr. Banegas said that do not monitor projects just repatriate any remains unearthed.

Tribal Organization: La Posta Band of Mission Indians
Phone: (619) 478-2113
Cell Phone: James Hill Date/Time: Dec. 18, 2003 3:47PM
Response: Left voice mail message for James Hill on phone and then called cell phone at (619) 892-0751 and left another message for Mr. Hill.