




Photo Date: 11/2000
T16S R1E

Map 4 of 12

San Diego Gas and Electric Miguel-Mission 230kV #2 Project Figure 1-2: Detailed Route Map

- | | | | |
|---|--|--|------------|
|  | Existing SDG&E
Transmission Corridor |  | Waterbody |
|  | Existing SDG&E
Substation Boundary |  | Match Line |
|  | Existing 69kV & 138kV Line, and Proposed Project | | |

