

## **Appendix F1. EDR Report and Well Report**



**Moraga-Oakland X 115 Kv Rebuild Project**

Oakland

Oakland, CA 94611

Inquiry Number: 7548718.1s

January 24, 2024

## EDR Area / Corridor Report



6 Armstrong Road, 4th floor  
Shelton, CT 06484  
Toll Free: 800.352.0050  
[www.edrnet.com](http://www.edrnet.com)

# TABLE OF CONTENTS

<u>SECTION</u>	<u>PAGE</u>
Executive Summary .....	ES1
Mapped Sites Summary .....	2
Key Map .....	48
Map Findings Summary .....	49
Focus Maps .....	54
Map Findings .....	121
Orphan Summary .....	OR-1
Government Records Searched/Data Currency Tracking .....	GR-1

***Thank you for your business.***  
Please contact EDR at 1-800-352-0050  
with any questions or comments.

## Disclaimer - Copyright and Trademark Notice

This Report contains certain information obtained from a variety of public and other sources reasonably available to Environmental Data Resources, LLC. It cannot be concluded from this Report that coverage information for the target and surrounding properties does not exist from other sources. This Report is provided on an "AS IS", "AS AVAILABLE" basis. **NO WARRANTY EXPRESS OR IMPLIED IS MADE WHATSOEVER IN CONNECTION WITH THIS REPORT. ENVIRONMENTAL DATA RESOURCES, LLC AND ITS SUBSIDIARIES, AFFILIATES AND THIRD PARTY SUPPLIERS DISCLAIM ALL WARRANTIES, OF ANY KIND OR NATURE, EXPRESS OR IMPLIED, ARISING OUT OF OR RELATED TO THIS REPORT OR ANY OF THE DATA AND INFORMATION PROVIDED IN THIS REPORT, INCLUDING WITHOUT LIMITATION, ANY WARRANTIES REGARDING ACCURACY, QUALITY, CORRECTNESS, COMPLETENESS, COMPREHENSIVENESS, SUITABILITY, MERCHANTABILITY, FITNESS FOR A PARTICULAR PURPOSE, TITLE, NON-INFRINGEMENT, MISAPPROPRIATION, OR OTHERWISE. ALL RISK IS ASSUMED BY THE USER. IN NO EVENT SHALL ENVIRONMENTAL DATA RESOURCES, LLC OR ITS SUBSIDIARIES, AFFILIATES OR THIRD PARTY SUPPLIERS BE LIABLE TO ANYONE FOR ANY DIRECT, INCIDENTAL, INDIRECT, SPECIAL, CONSEQUENTIAL OR OTHER DAMAGES OF ANY TYPE OR KIND (INCLUDING BUT NOT LIMITED TO LOSS OF PROFITS, LOSS OF USE, OR LOSS OF DATA) INFORMATION PROVIDED IN THIS REPORT.** Any analyses, estimates, ratings, environmental risk levels, or risk codes provided in this Report are provided for illustrative purposes only, and are not intended to provide, nor should they be interpreted as providing any facts regarding, or prediction or forecast of, any environmental risk for any property. Only an assessment performed by a qualified environmental professional can provide findings, opinions or conclusions regarding the environmental risk or conditions in, on or at any property.

Copyright 2024 by Environmental Data Resources, LLC. All rights reserved. Reproduction in any media or format, in whole or in part, of any report or map of Environmental Data Resources, LLC, or its affiliates, is prohibited without prior written permission.

EDR and its logos (including Sanborn and Sanborn Map) are trademarks of Environmental Data Resources, LLC or its affiliates. All other trademarks used herein are the property of their respective owners.

## EXECUTIVE SUMMARY

A search of available environmental records was conducted by Environmental Data Resources, Inc (EDR). The report was designed to assist parties seeking to meet the search requirements of EPA's Standards and Practices for All Appropriate Inquiries (40 CFR Part 312), the ASTM Standard Practice for Environmental Site Assessments (E1527 - 21), the ASTM Standard Practice for Environmental Site Assessments for Forestland or Rural Property (E2247 - 16), the ASTM Standard Practice for Limited Environmental Due Diligence: Transaction Screen Process (E1528 - 22) or custom requirements developed for the evaluation of environmental risk associated with a parcel of real estate.

### SUBJECT PROPERTY INFORMATION

#### ADDRESS

OAKLAND  
OAKLAND, CA 94611

### TARGET PROPERTY SEARCH RESULTS

The Target Property was identified in the following databases.

Page Numbers and Map Identifications refer to the EDR Area/Corridor Report where detailed data on individual sites can be reviewed.

Sites listed in ***bold italics*** are in multiple databases.

### STANDARD ENVIRONMENTAL RECORDS

#### ***Lists of Federal RCRA generators***

RCRA-SQG: RCRA - Small Quantity Generators

A review of the RCRA-SQG list, as provided by EDR, and dated 12/04/2023 has revealed that there is 1 RCRA-SQG site within the requested target property.

<u>Site</u>	<u>Address</u>	<u>Map ID / Focus Map(s)</u>	<u>Page</u>
<b><i>ALPINE CLEANERS</i></b> EPA ID:: CAR000037739	<b><i>3800 PARK BLVD</i></b>	<b><i>J44 / 8</i></b>	<b><i>173</i></b>

#### ***Lists of state and tribal registered storage tanks***

AST: Aboveground Petroleum Storage Tank Facilities

A review of the AST list, as provided by EDR, has revealed that there is 1 AST site within the requested target property.

<u>Site</u>	<u>Address</u>	<u>Map ID / Focus Map(s)</u>	<u>Page</u>
CITY OF OAKLAND FIRE Database: AST, Date of Government Version: 07/06/2016	5900 SHEPHERD CANYON	3 / 9	123

# EXECUTIVE SUMMARY

## ADDITIONAL ENVIRONMENTAL RECORDS

### **Records of Emergency Release Reports**

CHMIRS: California Hazardous Material Incident Report System

A review of the CHMIRS list, as provided by EDR, and dated 06/01/2023 has revealed that there are 2 CHMIRS sites within the requested target property.

<u>Site</u>	<u>Address</u>	<u>Map ID / Focus Map(s)</u>	<u>Page</u>
Not reported OES Incident Number: 4-1652	2432 MONTEREY BLVD	B6 / 9	127
Not reported OES Incident Number: 10-4899	LEIMERT BLVD AND PAR	15 / 9	142

### **Other Ascertainable Records**

RCRA NonGen / NLR: RCRA - Non Generators / No Longer Regulated

A review of the RCRA NonGen / NLR list, as provided by EDR, and dated 12/04/2023 has revealed that there are 6 RCRA NonGen / NLR sites within the requested target property.

<u>Site</u>	<u>Address</u>	<u>Map ID / Focus Map(s)</u>	<u>Page</u>
LARRY BUTLER EPA ID:: CAC003185426	4833 PARK BOULEVARD	D18 / 9	144
WENCKE SOLFJELD EPA ID:: CAC003144635	4801 PARK BLVD	E21 / 9	147
FRIEDKIN PROPERTY GR EPA ID:: CAC003074617	4226 PARK BOULEVARD	F29 / 9	158
OAK HILLSIDE CLEANER EPA ID:: CAL000339422	4208 PARK BLVD	G34 / 9	163
MARY GOODELL EPA ID:: CAC003075593	3940 PARK BLVD	I39 / 8	168
ALPINE CLEANERS EPA ID:: CAL000437409	3800 PARK BLVD	J47 / 8	190

FINDS: Facility Index System/Facility Registry System

A review of the FINDS list, as provided by EDR, and dated 11/03/2023 has revealed that there are 5 FINDS sites within the requested target property.

<u>Site</u>	<u>Address</u>	<u>Map ID / Focus Map(s)</u>	<u>Page</u>
LARRY BUTLER Registry ID:: 110071304151	4833 PARK BOULEVARD	D16 / 9	143
<b>FRIEDKIN PROPERTY GR</b> Registry ID:: 110070854906	<b>4226 PARK BOULEVARD</b>	<b>F26 / 9</b>	<b>154</b>
OAK HILLSIDE CLEANER	4208 PARK BLVD	G32 / 9	161

## EXECUTIVE SUMMARY

Registry ID:: 110070589654

**MARY GOODELL**                      **3940 PARK BLVD**                      **J40 / 8**                      **171**

Registry ID:: 110070855058

**ALPINE CLEANERS**                      **3800 PARK BOULEVARD**                      **J45 / 8**                      **187**

Registry ID:: 110001183905

### ECHO: Enforcement & Compliance History Information

A review of the ECHO list, as provided by EDR, and dated 09/23/2023 has revealed that there are 6 ECHO sites within the requested target property.

<u>Site</u>	<u>Address</u>	<u>Map ID / Focus Map(s)</u>	<u>Page</u>
LARRY BUTLER Registry ID: 110071304151	4833 PARK BOULEVARD	D19 / 9	147
WENCKE SOLFJELD Registry ID: 110071123924	4801 PARK BLVD	E20 / 9	147
<b>FRIEDKIN PROPERTY GR</b> Registry ID: 110070854906	<b>4226 PARK BOULEVARD</b>	<b>F26 / 9</b>	<b>154</b>
OAK HILLSIDE CLEANER Registry ID: 110070589654	4208 PARK BLVD	G35 / 9	165
<b>MARY GOODELL</b> Registry ID: 110070855058	<b>3940 PARK BLVD</b>	<b>J40 / 8</b>	<b>171</b>
<b>ALPINE CLEANERS</b> Registry ID: 110001183905	<b>3800 PARK BOULEVARD</b>	<b>J45 / 8</b>	<b>187</b>

### DRYCLEANERS: Cleaner Facilities

A review of the DRYCLEANERS list, as provided by EDR, has revealed that there are 2 DRYCLEANERS sites within the requested target property.

<u>Site</u>	<u>Address</u>	<u>Map ID / Focus Map(s)</u>	<u>Page</u>
OAK HILLSIDE CLEANER Database: DRYCLEANERS, Date of Government Version: 08/31/2023 EPA Id: CAL000339422	4208 PARK BLVD	G31 / 9	160
<b>ALPINE CLEANERS</b> Database: DRYCLEANERS, Date of Government Version: 08/31/2023 Database: DRYCLEAN BAY AREA DIST, Date of Government Version: 02/20/2019 EPA Id: CAL000437409	<b>3800 PARK BLVD</b>	<b>J44 / 8</b>	<b>173</b>

### EMI: Emissions Inventory Data

A review of the EMI list, as provided by EDR, and dated 12/31/2021 has revealed that there is 1 EMI site within the requested target property.

<u>Site</u>	<u>Address</u>	<u>Map ID / Focus Map(s)</u>	<u>Page</u>
<b>ALPINE CLEANERS</b> Facility Id: 11922	<b>3800 PARK BLVD</b>	<b>J44 / 8</b>	<b>173</b>

## EXECUTIVE SUMMARY

Facility Id: 9024

Facility Id: 6921

HWTS: Hazardous Waste Tracking System

A review of the HWTS list, as provided by EDR, and dated 08/04/2023 has revealed that there are 19 HWTS sites within the requested target property.

<u>Site</u>	<u>Address</u>	<u>Map ID / Focus Map(s)</u>	<u>Page</u>
<b>EMILY BROOKS</b>	<b>2259 MANZANITA DR</b>	<b>2 / 6</b>	<b>122</b>
<b>PG&amp;E TOWER SITE</b>	<b>LAT/LONG_USED</b>	<b>A4 / 9</b>	<b>124</b>
<b>PG&amp;E TOWER SITE</b>	<b>LAT/LONG_USED</b>	<b>A5 / 9</b>	<b>125</b>
CORPUS CRISTE SCHOOL	1 ESTATE DRIVE	C8 / 9	131
ROMAN CATHOLIC WELFA	1 ESTATES DR	C9 / 9	132
ROMAN CATHOLIC WELFA	1 ESTATES DR	C10 / 9	132
<b>CORPUS CRISTE SCHOOL</b>	<b>1 ESTATES DR</b>	<b>C11 / 9</b>	<b>133</b>
<b>PACIFIC GAS AND ELEC</b>	<b>1 ESTATES DR</b>	<b>C12 / 9</b>	<b>139</b>
ROMAN CATHOLIC WELFA	1 ESTATES DR	C13 / 9	140
<b>ROMAN CATHOLIC WELFA</b>	<b>STE 1 ESTATES DR</b>	<b>C14 / 9</b>	<b>141</b>
LARRY BUTLER	4833 PARK BOULEVARD	D17 / 9	144
<b>WENCKE SOLFJELD</b>	<b>4801 PARK BLVD</b>	<b>E22 / 9</b>	<b>149</b>
<b>CHESHIRE CAT CLINIC</b>	<b>4232 PARK BLVD</b>	<b>F24 / 9</b>	<b>151</b>
FRIEDKIN PROPERTY GR	4226 PARK BOULEVARD	F28 / 9	157
<b>OAK HILLSIDE CLEANER</b>	<b>4208 PARK BLVD</b>	<b>G33 / 9</b>	<b>161</b>
<b>MAUREEN &amp; RAY RUSSEL</b>	<b>4003 PARK BLVD</b>	<b>H37 / 8</b>	<b>166</b>
<b>MARY GOODELL</b>	<b>3940 PARK BLVD</b>	<b>I41 / 8</b>	<b>171</b>
<b>ALPINE CLEANERS</b>	<b>3800 PARK BLVD</b>	<b>J44 / 8</b>	<b>173</b>
<b>ALPINE CLEANERS</b>	<b>3800 PARK BLVD</b>	<b>J46 / 8</b>	<b>188</b>

HAZNET: Facility and Manifest Data

A review of the HAZNET list, as provided by EDR, and dated 12/31/2021 has revealed that there are 14 HAZNET sites within the requested target property.

<u>Site</u>	<u>Address</u>	<u>Map ID / Focus Map(s)</u>	<u>Page</u>
<b>EMILY BROOKS</b> GEPaid: CAC002742179	<b>2259 MANZANITA DR</b>	<b>2 / 6</b>	<b>122</b>
<b>PG&amp;E TOWER SITE</b> GEPaid: CAC002935426	<b>LAT/LONG_USED</b>	<b>A4 / 9</b>	<b>124</b>
<b>PG&amp;E TOWER SITE</b> GEPaid: CAC002935577	<b>LAT/LONG_USED</b>	<b>A5 / 9</b>	<b>125</b>
<b>CORPUS CRISTE SCHOOL</b> GEPaid: CAC002672832	<b>1 ESTATES DR</b>	<b>C11 / 9</b>	<b>133</b>
<b>PACIFIC GAS AND ELEC</b> GEPaid: CAC002858645	<b>1 ESTATES DR</b>	<b>C12 / 9</b>	<b>139</b>
<b>ROMAN CATHOLIC WELFA</b> GEPaid: CAC001481552	<b>STE 1 ESTATES DR</b>	<b>C14 / 9</b>	<b>141</b>
<b>WENCKE SOLFJELD</b> GEPaid: CAC003144635	<b>4801 PARK BLVD</b>	<b>E22 / 9</b>	<b>149</b>
<b>CHESHIRE CAT CLINIC</b>	<b>4232 PARK BLVD</b>	<b>F24 / 9</b>	<b>151</b>



## EXECUTIVE SUMMARY

GEPaid: CAL000037733			
FRIEDKIN PROPERTY GR GEPaid: CAC003074617	4226 PARK BOULEVARD	F27 / 9	155
<b>OAK HILLSIDE CLEANER</b> GEPaid: CAL000339422	<b>4208 PARK BLVD</b>	<b>G33 / 9</b>	<b>161</b>
<b>MAUREEN &amp; RAY RUSSEL</b> GEPaid: CAC001087624	<b>4003 PARK BLVD</b>	<b>H37 / 8</b>	<b>166</b>
<b>MARY GOODELL</b> GEPaid: CAC003075593	<b>3940 PARK BLVD</b>	<b>I41 / 8</b>	<b>171</b>
<b>ALPINE CLEANERS</b> GEPaid: CAR000037739	<b>3800 PARK BLVD</b>	<b>J44 / 8</b>	<b>173</b>
<b>ALPINE CLEANERS</b> GEPaid: CAL000083096	<b>3800 PARK BLVD</b>	<b>J46 / 8</b>	<b>188</b>

### NPDES: NPDES Permits Listing

A review of the NPDES list, as provided by EDR, and dated 08/07/2023 has revealed that there is 1 NPDES site within the requested target property.

<u>Site</u>	<u>Address</u>	<u>Map ID / Focus Map(s)</u>	<u>Page</u>
<b>MORAGA OAKLAND X 115</b> Facility Status: Terminated	<b>EDGEWOOD ROAD</b>	<b>1 / 6</b>	<b>120</b>

### CIWQS: California Integrated Water Quality System

A review of the CIWQS list, as provided by EDR, and dated 08/28/2023 has revealed that there is 1 CIWQS site within the requested target property.

<u>Site</u>	<u>Address</u>	<u>Map ID / Focus Map(s)</u>	<u>Page</u>
<b>MORAGA OAKLAND X 115</b>	<b>EDGEWOOD ROAD</b>	<b>1 / 6</b>	<b>120</b>

### CERS: CERS

A review of the CERS list, as provided by EDR, and dated 10/16/2023 has revealed that there are 2 CERS sites within the requested target property.

<u>Site</u>	<u>Address</u>	<u>Map ID / Focus Map(s)</u>	<u>Page</u>
AT&T MOBILITY - PGE	2432 MONTEREY BLVD	B7 / 9	128
<b>ALPINE CLEANERS</b>	<b>3800 PARK BLVD</b>	<b>J44 / 8</b>	<b>173</b>

### EDR HIGH RISK HISTORICAL RECORDS

#### **EDR Exclusive Records**

EDR Hist Auto: EDR Exclusive Historical Auto Stations

A review of the EDR Hist Auto list, as provided by EDR, has revealed that there is 1 EDR Hist Auto

## EXECUTIVE SUMMARY

site within the requested target property.

<u>Site</u>	<u>Address</u>	<u>Map ID / Focus Map(s)</u>	<u>Page</u>
ARENA S SERVICE STAT	4036 PARK BLVD	H38 / 8	168

EDR Hist Cleaner: EDR Exclusive Historical Cleaners

A review of the EDR Hist Cleaner list, as provided by EDR, has revealed that there are 6 EDR Hist Cleaner sites within the requested target property.

<u>Site</u>	<u>Address</u>	<u>Map ID / Focus Map(s)</u>	<u>Page</u>
PAYLESS CLEANERS	4236 PARK BL	F23 / 9	150
B & G CLEANERS	4209 PARK BLVD	G25 / 9	154
YEE JOHNNY LAUNDRY	4195 PARK BLVD	G30 / 9	160
OAK HILLSIDE CLEANER	4208 PARK BLVD	G36 / 9	166
MOORE CARMEN MRS	3820 PARK BLVD	J42 / 8	173
PARK JONG	3800 PARK BLVD	J43 / 8	173

### SURROUNDING SITES: SEARCH RESULTS

Surrounding sites were identified in the following databases.

Page Numbers and Map Identifications refer to the EDR Area/Corridor Report where detailed data on individual sites can be reviewed.

Sites listed in ***bold italics*** are in multiple databases.

Unmappable (orphan) sites are not considered in the foregoing analysis.

### STANDARD ENVIRONMENTAL RECORDS

#### ***Lists of Federal RCRA generators***

RCRA-LQG: RCRA - Large Quantity Generators

A review of the RCRA-LQG list, as provided by EDR, and dated 12/04/2023 has revealed that there is 1 RCRA-LQG site within approximately 0.25 miles of the requested target property.

<u>Site</u>	<u>Address</u>	<u>Direction / Distance</u>	<u>Map ID / Focus Map(s)</u>	<u>Page</u>
SERVICE STATION - SA EPA ID:: CAR000140244	3600 PARK BLV D	SW 0 - 1/8 (0.112 mi.)	CK689 / 8	1125

RCRA-SQG: RCRA - Small Quantity Generators

A review of the RCRA-SQG list, as provided by EDR, and dated 12/04/2023 has revealed that there are 6 RCRA-SQG sites within approximately 0.25 miles of the requested target property.

<u>Site</u>	<u>Address</u>	<u>Direction / Distance</u>	<u>Map ID / Focus Map(s)</u>	<u>Page</u>
P G AND E OAKLAND X	3729 PARK BLVD	SW 0 - 1/8 (0.030 mi.)	Z194 / 8	478

## EXECUTIVE SUMMARY

EPA ID:: CAP000056192				
<b>BREWER EDNA MIDDLE S</b>	<b>3748 13TH AVE</b>	<b>SSW 0 - 1/8 (0.054 mi.)</b>	<b>BI373 / 11</b>	<b>715</b>
EPA ID:: CAR000095414				
FEDERAL BLDG CO E BA	3630 PARK BLVD	WSW 0 - 1/8 (0.101 mi.)	CK621 / 8	1027
EPA ID:: CAD982351942				
<b>DANIEL INGRAM</b>	<b>1091 BROOKWOOD RD</b>	<b>WNW 1/8 - 1/4 (0.186 mi.)</b>	<b>FR1303 / 8</b>	<b>1929</b>
EPA ID:: CAD981413891				
<b>PG&amp;E MORAGA SUBSTATI</b>	<b>140 VALLEY VIEW DR</b>	<b>NE 1/8 - 1/4 (0.219 mi.)</b>	<b>HV1572 / 3</b>	<b>2303</b>
EPA ID:: CAD981421803				
<b>MONTERA MIDDLE SCHOO</b>	<b>5555 ASCOT DR</b>	<b>ESE 1/8 - 1/4 (0.240 mi.)</b>	<b>KA1751 / 9</b>	<b>2580</b>
EPA ID:: CAR000095430				

### **Federal ERNS list**

ERNS: Emergency Response Notification System

A review of the ERNS list, as provided by EDR, and dated 09/18/2023 has revealed that there are 4 ERNS sites within approximately 0.25 miles of the requested target property.

<u>Site</u>	<u>Address</u>	<u>Direction / Distance</u>	<u>Map ID / Focus Map(s)</u>	<u>Page</u>
Not reported NRC Report #: 926585 Incident Date Time: 2009-12-17 15:00:00	3729 PARK BLVD	SW 0 - 1/8 (0.030 mi.)	Z198 / 8	486
Not reported NRC Report #: 1330936 Incident Date Time: 3/12/2022 12:00	LOST VALLEY DR & VAL	NE 1/8 - 1/4 (0.203 mi.)	HV1447 / 3	2117
Not reported NRC Report #: 743677 Incident Date Time: 2004-12-08 05:00:00	140 VALLEY VIEW DR	NE 1/8 - 1/4 (0.219 mi.)	HV1574 / 3	2341
Not reported NRC Report #: 776834 Incident Date Time: 2005-10-15 15:05:00	140 VALLEY VIEW DR	NE 1/8 - 1/4 (0.219 mi.)	HV1577 / 3	2343

### **Lists of state and tribal landfills and solid waste disposal facilities**

SWF/LF: Solid Waste Information System

A review of the SWF/LF list, as provided by EDR, has revealed that there is 1 SWF/LF site within approximately 0.25 miles of the requested target property.

<u>Site</u>	<u>Address</u>	<u>Direction / Distance</u>	<u>Map ID / Focus Map(s)</u>	<u>Page</u>
SHEPHERD CANYON PARK Database: SWF/LF (SWIS), Date of Government Version: 08/07/2023 Facility ID: 01-CR-0045 Operational Status: Closed Regulation Status: Unpermitted	NW SIDE ESCHER DR BW	ESE 0 - 1/8 (0.117 mi.)	729 / 5	1170

## EXECUTIVE SUMMARY

### ***Lists of state and tribal leaking storage tanks***

LUST: Geotracker's Leaking Underground Fuel Tank Report

A review of the LUST list, as provided by EDR, has revealed that there are 9 LUST sites within approximately 0.25 miles of the requested target property.

<u>Site</u>	<u>Address</u>	<u>Direction / Distance</u>	<u>Map ID / Focus Map(s)</u>	<u>Page</u>
<b>J &amp; M SERVICE STATIO</b> Database: LUST REG 2, Date of Government Version: 09/30/2004 Database: LUST, Date of Government Version: 09/05/2023 Status: Completed - Case Closed Global Id: T0600100158 Facility Id: 01-0170 Facility Status: Remedial action (cleanup) Underway	<b>4035 PARK BLVD</b>	<b>NNW 0 - 1/8 (0.013 mi.)</b>	<b>H59 / 8</b>	<b>219</b>
<b>CHEVRON</b> Database: LUST REG 2, Date of Government Version: 09/30/2004 Database: LUST, Date of Government Version: 09/05/2023 Status: Completed - Case Closed Global Id: T0600102247 date9: 2/7/2002 Facility Id: 01-2439 Facility Status: Preliminary site assessment underway	<b>4500 PARK BLVD</b>	<b>SSE 0 - 1/8 (0.014 mi.)</b>	<b>O87 / 9</b>	<b>267</b>
<b>OAKLAND CORPORATION</b> Database: LUST REG 2, Date of Government Version: 09/30/2004 Database: LUST, Date of Government Version: 09/05/2023 Status: Completed - Case Closed Global Id: T0600100469 Facility Id: 01-0515 Facility Status: Preliminary site assessment underway	<b>5921 SHEPHERD CANYON</b>	<b>ESE 0 - 1/8 (0.041 mi.)</b>	<b>AR270 / 9</b>	<b>587</b>
<b>MOBIL</b> Database: LUST REG 2, Date of Government Version: 09/30/2004 Database: LUST, Date of Government Version: 09/05/2023 Status: Open - Remediation Global Id: T0600100274 Facility Id: 01-0295 Facility Status: Preliminary site assessment underway	<b>3635 13TH ST</b>	<b>SW 0 - 1/8 (0.112 mi.)</b>	<b>BY674 / 11</b>	<b>1087</b>
<b>SHELL #13-5689</b> Database: LUST, Date of Government Version: 09/05/2023 Status: Completed - Case Closed Global Id: T0600115417	<b>3600 PARK</b>	<b>SW 0 - 1/8 (0.112 mi.)</b>	<b>CK686 / 8</b>	<b>1121</b>
<b>UNOCAL</b> Database: LUST REG 2, Date of Government Version: 09/30/2004 Database: LUST, Date of Government Version: 09/05/2023 Status: Completed - Case Closed Global Id: T0600101457 date9: 4/18/1993 Facility Id: 01-1582 Facility Status: Case Closed	<b>2240 MOUNTAIN BLVD</b>	<b>WNW 1/8 - 1/4 (0.148 mi.)</b>	<b>ET950 / 9</b>	<b>1505</b>
<b>PRIVATE RESIDENCE</b> Database: LUST, Date of Government Version: 09/05/2023 Status: Completed - Case Closed Global Id: T10000000818	<b>PRIVATE RESIDENCE</b>	<b>N 1/8 - 1/4 (0.169 mi.)</b>	<b>EO1133 / 8</b>	<b>1716</b>

## EXECUTIVE SUMMARY

Global Id: T10000016174

Global Id: T10000012994

<p><b>PRIVATE RESIDENCE</b> Database: LUST, Date of Government Version: 09/05/2023 Status: Completed - Case Closed Global Id: T10000007008</p>	<p><b>PRIVATE RESIDENCE</b> Database: LUST, Date of Government Version: 09/05/2023 Status: Completed - Case Closed Global Id: T10000011445</p>	<p><b>NNW 1/8 - 1/4 (0.184 mi.)</b></p>	<p><b>GS1280 / 8</b></p>	<p><b>1894</b></p>
<p><b>GLENVIEW ELEMENTARY</b> Database: LUST, Date of Government Version: 09/05/2023 Status: Completed - Case Closed Global Id: T10000011445</p>	<p><b>4215 LA CRESTA AVENU</b></p>	<p><b>SSE 1/8 - 1/4 (0.198 mi.)</b></p>	<p><b>HL1402 / 9</b></p>	<p><b>2052</b></p>

### CPS-SLIC: Statewide SLIC Cases

A review of the CPS-SLIC list, as provided by EDR, has revealed that there are 4 CPS-SLIC sites within approximately 0.25 miles of the requested target property.

<u>Site</u>	<u>Address</u>	<u>Direction / Distance</u>	<u>Map ID / Focus Map(s)</u>	<u>Page</u>
<b>1431 LEIMERT BLVD</b> Database: CPS-SLIC, Date of Government Version: 09/05/2023 Global Id: T10000011595 Facility Status: Open - Site Assessment	<b>1431 LEIMERT BOULEVA</b>	<b>SE 1/8 - 1/4 (0.131 mi.)</b>	<b>DC816 / 9</b>	<b>1279</b>
<b>PRIVATE RESIDENCE</b> Database: CPS-SLIC, Date of Government Version: 09/05/2023 Global Id: SL0600136729 Facility Status: Completed - Case Closed	<b>PRIVATE RESIDENCE</b>	<b>NNW 1/8 - 1/4 (0.184 mi.)</b>	<b>GS1280 / 8</b>	<b>1894</b>
<b>OUSD - GLENVIEW ELEM</b> Database: CPS-SLIC, Date of Government Version: 09/05/2023 Global Id: T10000020737 Facility Status: Open - Site Assessment	<b>4215 LA CRESTA AVE</b>	<b>SSE 1/8 - 1/4 (0.198 mi.)</b>	<b>HL1400 / 9</b>	<b>2049</b>
<b>OIL CHANGERS / GAS S</b> Database: CPS-SLIC, Date of Government Version: 09/05/2023 Global Id: T06019734125 Facility Status: Completed - Case Closed	<b>3418 PARK</b>	<b>SW 1/8 - 1/4 (0.207 mi.)</b>	<b>HQ1469 / 11</b>	<b>2139</b>

### Lists of state and tribal registered storage tanks

#### UST: Active UST Facilities

A review of the UST list, as provided by EDR, has revealed that there are 6 UST sites within approximately 0.25 miles of the requested target property.

<u>Site</u>	<u>Address</u>	<u>Direction / Distance</u>	<u>Map ID / Focus Map(s)</u>	<u>Page</u>
<b>CHEVRON STATION #934</b> Database: UST, Date of Government Version: 09/05/2023 Facility Id: 216	<b>4500 PARK BLVD</b>	<b>SSE 0 - 1/8 (0.014 mi.)</b>	<b>O85 / 9</b>	<b>264</b>
<b>PARK BLVD 76</b> Database: UST, Date of Government Version: 09/05/2023 Database: ALAMEDA CO. UST, Date of Government Version: 09/27/2023	<b>4500 PARK BLVD</b>	<b>SSE 0 - 1/8 (0.014 mi.)</b>	<b>O90 / 9</b>	<b>276</b>

## EXECUTIVE SUMMARY

Facility Id: FA0322434  
Facility Status: 01

GO! GAS & FOOD # 2	2240 MOUNTAIN BLVD	WNW 1/8 - 1/4 (0.148 mi.)	ET940 / 9	1471
Database: UST, Date of Government Version: 09/05/2023				
Facility Id: 10423243				
MASH GAS & FOOD # 4	2240 MOUNTAIN BLVD	WNW 1/8 - 1/4 (0.148 mi.)	ET941 / 9	1473
Database: UST, Date of Government Version: 09/05/2023				
UNOCAL SS #30838	2240 MOUNTAIN BLVD	WNW 1/8 - 1/4 (0.148 mi.)	ET944 / 9	1494
Database: UST, Date of Government Version: 09/05/2023				
Facility Id: 191				
GO! GAS & FOOD #2	2240 MOUNTAIN BLVD	WNW 1/8 - 1/4 (0.148 mi.)	ET958 / 9	1519
Database: ALAMEDA CO. UST, Date of Government Version: 09/27/2023				
Facility Id: FA0321588				
Facility Id: FA0330572				
Closed: YES				
Facility Status: 02				
Facility Status: 01				

### AST: Aboveground Petroleum Storage Tank Facilities

A review of the AST list, as provided by EDR, has revealed that there are 3 AST sites within approximately 0.25 miles of the requested target property.

<u>Site</u>	<u>Address</u>	<u>Direction / Distance</u>	<u>Map ID / Focus Map(s)</u>	<u>Page</u>
STATION "X" SUBSTATI	3729 PARK BLVD.	SW 0 - 1/8 (0.030 mi.)	Z209 / 8	510
Database: AST, Date of Government Version: 07/06/2016				
SHEPHERD CANYON CORP	5921 SHEPHERD CANYON	ESE 0 - 1/8 (0.041 mi.)	AR283 / 9	611
Database: AST, Date of Government Version: 07/06/2016				
OIL CHANGER #106	3418 PARK BLVD	SW 1/8 - 1/4 (0.207 mi.)	HQ1471 / 11	2140
Database: AST, Date of Government Version: 07/06/2016				

### ADDITIONAL ENVIRONMENTAL RECORDS

#### **Local Lists of Landfill / Solid Waste Disposal Sites**

HAULERS: Registered Waste Tire Haulers Listing

A review of the HAULERS list, as provided by EDR, and dated 11/16/2022 has revealed that there are 2 HAULERS sites within approximately 0.25 miles of the requested target property.

<u>Site</u>	<u>Address</u>	<u>Direction / Distance</u>	<u>Map ID / Focus Map(s)</u>	<u>Page</u>
PARK BOULEVARD 76	4500 PARK BLVD	SSE 0 - 1/8 (0.014 mi.)	O100 / 9	334
Facility ID: 1507757				
MOUNT CLARR 76	2240 MOUNTAIN BLVD	WNW 1/8 - 1/4 (0.148 mi.)	ET951 / 9	1511
Facility ID: 1470683				

## EXECUTIVE SUMMARY

### Local Lists of Hazardous waste / Contaminated Sites

CERS HAZ WASTE: California Environmental Reporting System Hazardous Waste

A review of the CERS HAZ WASTE list, as provided by EDR, and dated 10/16/2023 has revealed that there are 3 CERS HAZ WASTE sites within approximately 0.25 miles of the requested target property.

<u>Site</u>	<u>Address</u>	<u>Direction / Distance</u>	<u>Map ID / Focus Map(s)</u>	<u>Page</u>
<b>PARK BLVD 76</b>	<b>4500 PARK BLVD</b>	<b>SSE 0 - 1/8 (0.014 mi.)</b>	<b>O99 / 9</b>	<b>300</b>
<b>GO! GAS &amp; FOOD # 2</b>	<b>2240 MOUNTAIN BLVD</b>	<b>WNW 1/8 - 1/4 (0.148 mi.)</b>	<b>ET942 / 9</b>	<b>1474</b>
<b>OIL CHANGERS #106</b>	<b>3418 PARK BLVD</b>	<b>SW 1/8 - 1/4 (0.207 mi.)</b>	<b>HQ1475 / 11</b>	<b>2160</b>

### Local Lists of Registered Storage Tanks

SWEEPS UST: SWEEPS UST Listing

A review of the SWEEPS UST list, as provided by EDR, and dated 06/01/1994 has revealed that there are 9 SWEEPS UST sites within approximately 0.25 miles of the requested target property.

<u>Site</u>	<u>Address</u>	<u>Direction / Distance</u>	<u>Map ID / Focus Map(s)</u>	<u>Page</u>
<b>J &amp; M SERVICE STATIO</b> Status: A Tank Status: A Comp Number: 9207	<b>4035 PARK BLVD</b>	<b>NNW 0 - 1/8 (0.013 mi.)</b>	<b>H59 / 8</b>	<b>219</b>
<b>CHEVRON</b> Status: A Tank Status: A Comp Number: 62436	<b>4500 PARK BLVD</b>	<b>SSE 0 - 1/8 (0.014 mi.)</b>	<b>O87 / 9</b>	<b>267</b>
<b>OAKLAND STATION X</b> Comp Number: 61591	<b>3729 PARK BLVD</b>	<b>SW 0 - 1/8 (0.030 mi.)</b>	<b>Z193 / 8</b>	<b>474</b>
<b>MOBIL</b> Comp Number: 301121	<b>3635 13TH ST</b>	<b>SW 0 - 1/8 (0.112 mi.)</b>	<b>BY674 / 11</b>	<b>1087</b>
<b>PARK BOULEVARD SHELL</b> Status: A Tank Status: A Comp Number: 6832	<b>3600 PARK BLVD</b>	<b>SW 0 - 1/8 (0.112 mi.)</b>	<b>CK681 / 8</b>	<b>1108</b>
<b>UNOCAL</b> Status: A Tank Status: A Comp Number: 228	<b>2240 MOUNTAIN BLVD</b>	<b>WNW 1/8 - 1/4 (0.148 mi.)</b>	<b>ET950 / 9</b>	<b>1505</b>
<b>SYLVAN D. GROSS</b> Status: A Tank Status: A Comp Number: 5995	<b>90 INVERLEITH TER</b>	<b>NW 1/8 - 1/4 (0.153 mi.)</b>	<b>FC993 / 9</b>	<b>1556</b>
<b>CORPORATE HANGAR</b> Status: A Tank Status: A Comp Number: 10424	<b>1 N ALLEN SHEPARD WA</b>	<b>NW 1/8 - 1/4 (0.159 mi.)</b>	<b>EZ1060 / 6</b>	<b>1639</b>
<b>HAYES RESIDENCE</b>	<b>15 EDGEWOOD RD</b>	<b>N 1/8 - 1/4 (0.229 mi.)</b>	<b>JJ1653 / 3</b>	<b>2442</b>

## EXECUTIVE SUMMARY

Status: A  
 Tank Status: A  
 Comp Number: 4587

### HIST UST: Hazardous Substance Storage Container Database

A review of the HIST UST list, as provided by EDR, and dated 10/15/1990 has revealed that there are 13 HIST UST sites within approximately 0.25 miles of the requested target property.

<u>Site</u>	<u>Address</u>	<u>Direction / Distance</u>	<u>Map ID / Focus Map(s)</u>	<u>Page</u>
GASCO SERVICE STATIO Facility Id: 00000009207	4035 PARK BLVD	NNW 0 - 1/8 (0.013 mi.)	H56 / 8	217
<b>J &amp; M SERVICE STATIO</b> 93415 Facility Id: 00000062436	<b>4035 PARK BLVD</b> 4500 PARK BLVD	<b>NNW 0 - 1/8 (0.013 mi.)</b> SSE 0 - 1/8 (0.014 mi.)	<b>H59 / 8</b> O92 / 9	<b>219</b> 282
OAKLAND STATION X Facility Id: 00000061591	3729 PARK BLVD	SW 0 - 1/8 (0.030 mi.)	Z204 / 8	499
PARK BLVD SHELL 2 Facility Id: 00000006832	3600 PARK BLVD	SW 0 - 1/8 (0.112 mi.)	CK688 / 8	1124
UNION OIL SS# 5269 Facility Id: 00000060771	2240 MOUNTAIN BLVD	WNW 1/8 - 1/4 (0.148 mi.)	ET938 / 9	1469
UNION OIL SS 5269 Facility Id: 00000030701	2240 MOUNTAIN BLVD	WNW 1/8 - 1/4 (0.148 mi.)	ET939 / 9	1469
<b>UNOCAL</b> SYLVAN D. GROSS Facility Id: 0000005995	<b>2240 MOUNTAIN BLVD</b> 90 INVERLEITH TER	<b>WNW 1/8 - 1/4 (0.148 mi.)</b> NW 1/8 - 1/4 (0.153 mi.)	<b>ET950 / 9</b> FC992 / 9	<b>1505</b> 1556
<b>SYLVAN D. GROSS</b> <b>PG&amp;E MORAGA SUBSTATI</b> Facility Id: 00000059351	<b>90 INVERLEITH TER</b> <b>140 VALLEY VIEW DR</b>	<b>NW 1/8 - 1/4 (0.153 mi.)</b> <b>NE 1/8 - 1/4 (0.219 mi.)</b>	<b>FC993 / 9</b> <b>HV1570 / 3</b>	<b>1556</b> <b>2295</b>
<b>MORAGA SUBSTATION</b> <b>RESIDENCE</b> Facility Id: 00000004587	<b>140 VALLEY VIEW DRIV</b> <b>15 EDGEWOOD ROAD</b>	<b>NE 1/8 - 1/4 (0.219 mi.)</b> <b>N 1/8 - 1/4 (0.229 mi.)</b>	<b>HV1573 / 3</b> <b>JJ1652 / 3</b>	<b>2306</b> <b>2441</b>

### CA FID UST: Facility Inventory Database

A review of the CA FID UST list, as provided by EDR, and dated 10/31/1994 has revealed that there are 6 CA FID UST sites within approximately 0.25 miles of the requested target property.

<u>Site</u>	<u>Address</u>	<u>Direction / Distance</u>	<u>Map ID / Focus Map(s)</u>	<u>Page</u>
<b>J &amp; M SERVICE STATIO</b> Facility Id: 01000289 Status: A	<b>4035 PARK BLVD</b>	<b>NNW 0 - 1/8 (0.013 mi.)</b>	<b>H59 / 8</b>	<b>219</b>
<b>OAKLAND STATION X</b> Facility Id: 01002245 Status: I	<b>3729 PARK BLVD</b>	<b>SW 0 - 1/8 (0.030 mi.)</b>	<b>Z193 / 8</b>	<b>474</b>
<b>MOBIL</b> Facility Id: 01000943 Status: I	<b>3635 13TH ST</b>	<b>SW 0 - 1/8 (0.112 mi.)</b>	<b>BY674 / 11</b>	<b>1087</b>
<b>PARK BOULEVARD SHELL</b>	<b>3600 PARK BLVD</b>	<b>SW 0 - 1/8 (0.112 mi.)</b>	<b>CK681 / 8</b>	<b>1108</b>



## EXECUTIVE SUMMARY

Facility Id: 01002547

Status: A

**SYLVAN D. GROSS**

Facility Id: 01002539

Status: A

**CORPORATE HANGAR**

Facility Id: 01002590

Status: A

**90 INVERLEITH TER**

**NW 1/8 - 1/4 (0.153 mi.)**

**FC993 / 9**

**1556**

**1 N ALLEN SHEPARD WA**

**NW 1/8 - 1/4 (0.159 mi.)**

**EZ1060 / 6**

**1639**

### CERS TANKS: California Environmental Reporting System (CERS) Tanks

A review of the CERS TANKS list, as provided by EDR, and dated 10/16/2023 has revealed that there are 4 CERS TANKS sites within approximately 0.25 miles of the requested target property.

<u>Site</u>	<u>Address</u>	<u>Direction / Distance</u>	<u>Map ID / Focus Map(s)</u>	<u>Page</u>
<b>PARK BLVD 76</b>	<b>4500 PARK BLVD</b>	<b>SSE 0 - 1/8 (0.014 mi.)</b>	<b>O99 / 9</b>	<b>300</b>
<b>SHEPHERD CANYON CORP</b>	<b>5921 SHEPHERD CANYON</b>	<b>ESE 0 - 1/8 (0.041 mi.)</b>	<b>AR274 / 9</b>	<b>596</b>
<b>GO! GAS &amp; FOOD # 2</b>	<b>2240 MOUNTAIN BLVD</b>	<b>WNW 1/8 - 1/4 (0.148 mi.)</b>	<b>ET942 / 9</b>	<b>1474</b>
<b>OIL CHANGERS #106</b>	<b>3418 PARK BLVD</b>	<b>SW 1/8 - 1/4 (0.207 mi.)</b>	<b>HQ1475 / 11</b>	<b>2160</b>

### Records of Emergency Release Reports

#### CHMIRS: California Hazardous Material Incident Report System

A review of the CHMIRS list, as provided by EDR, and dated 06/01/2023 has revealed that there are 42 CHMIRS sites within approximately 0.25 miles of the requested target property.

<u>Site</u>	<u>Address</u>	<u>Direction / Distance</u>	<u>Map ID / Focus Map(s)</u>	<u>Page</u>
Not reported OES Incident Number: 20-0567	1328 WILLINGTON STRE	SSE 0 - 1/8 (0.027 mi.)	181 / 9	459
<b>OAKLAND STATION X</b> OES Incident Number: 08-5752	<b>3729 PARK BLVD</b>	<b>SW 0 - 1/8 (0.030 mi.)</b>	<b>Z193 / 8</b>	<b>474</b>
Not reported OES Incident Number: 909062 Date Completed: 29-NOV-89	4031 BRIGHTON AVE.	NNW 0 - 1/8 (0.039 mi.)	AM237 / 8	550
Not reported OES Incident Number: 1-5759	2025 ARROWHEAD DRIVE	NW 0 - 1/8 (0.067 mi.)	440 / 6	805
Not reported OES Incident Number: 10-1922	7295 SARONI DRIVE	NW 0 - 1/8 (0.074 mi.)	BT471 / 6	843
Not reported OES Incident Number: 10-7868	7295 SARONI DRIVE	NW 0 - 1/8 (0.074 mi.)	BT472 / 6	844
Not reported OES Incident Number: 23-0081	SHEPHERD CANYON AND	SE 0 - 1/8 (0.076 mi.)	484 / 5	857
Not reported OES Incident Number: 22-3831	4115 WOODRUFF AVE	SSE 0 - 1/8 (0.097 mi.)	BR601 / 9	1001
<b>DONAVAN SELL</b> OES Incident Number: 17-2273	<b>4349 ARDEN PLACE</b>	<b>SE 0 - 1/8 (0.102 mi.)</b>	<b>CY625 / 9</b>	<b>1034</b>
Not reported	6452 SHELTER WOOD	SE 0 - 1/8 (0.123 mi.)	DS759 / 6	1211

## EXECUTIVE SUMMARY

OES Incident Number: 1-0573				
Not reported	4338 ARDEN WAY	SE 1/8 - 1/4 (0.130 mi.)	CY812 / 9	1273
OES Incident Number: 10-6551				
Not reported	1255 TRESLE GLEN ROA	NNE 1/8 - 1/4 (0.133 mi.)	EE834 / 8	1317
OES Incident Number: 20-1342				
Not reported	4326 ARDEN PLACE	SE 1/8 - 1/4 (0.144 mi.)	EL901 / 9	1410
OES Incident Number: 19-2587				
Not reported	2500 LEIMERT AVENUE	SE 1/8 - 1/4 (0.144 mi.)	902 / 9	1412
OES Incident Number: 10-3507				
Not reported	42 ND AVE CROSSING	NW 1/8 - 1/4 (0.151 mi.)	EZ968 / 6	1527
OES Incident Number: 2-0911				
Not reported	4318 ARDEN PLACE	SE 1/8 - 1/4 (0.155 mi.)	EL1009 / 9	1576
OES Incident Number: 401				
Not reported	37-47.433 N, 122-16.	NW 1/8 - 1/4 (0.158 mi.)	EZ1042 / 6	1617
OES Incident Number: 22-6129				
Not reported	6635 BANNING DR.	SE 1/8 - 1/4 (0.168 mi.)	FX1123 / 6	1704
OES Incident Number: 20-2725				
Not reported	6633 GUN DRIVE	SE 1/8 - 1/4 (0.177 mi.)	FI1206 / 6	1809
OES Incident Number: 10-6686				
Not reported	1004 ELBERT ST	NNW 1/8 - 1/4 (0.179 mi.)	FY1232 / 9	1838
OES Incident Number: 6-1310				
Not reported	2538 LEIMERT BLVD	SE 1/8 - 1/4 (0.187 mi.)	1310 / 9	1938
OES Incident Number: 10-0282				
Not reported	4301 BRIDGE VIEW DRI	SE 1/8 - 1/4 (0.188 mi.)	GY1320 / 9	1954
OES Incident Number: 23-1146				
Not reported	A/O 3906 HANLY ROAD	SE 1/8 - 1/4 (0.193 mi.)	HF1353 / 9	2000
OES Incident Number: 100128				
Date Completed: 09-FEB-91				
Not reported	5921 SHEPPARD CANYON	ESE 1/8 - 1/4 (0.194 mi.)	GI1369 / 9	2018
OES Incident Number: 985				
Not reported	3935 HANLY RD.	ESE 1/8 - 1/4 (0.200 mi.)	HR1428 / 9	2094
OES Incident Number: 13-3110				
Not reported	LOST VALLEY DR & VAL	NE 1/8 - 1/4 (0.203 mi.)	HV1448 / 3	2117
OES Incident Number: 22-1426				
Not reported	A/O 15 JOAQUIN MILLE	SE 1/8 - 1/4 (0.209 mi.)	IE1494 / 9	2197
OES Incident Number: 099473				
Date Completed: 28-AUG-90				
Not reported	67 LOST VALLEY DR.	N 1/8 - 1/4 (0.211 mi.)	1509 / 3	2219
OES Incident Number: 15-3989				
Not reported	1320 MACARTHUR BLVD	SSW 1/8 - 1/4 (0.215 mi.)	IP1532 / 11	2250
OES Incident Number: 13585				
Not reported	1311 MACARTHUR BLVD.	SSW 1/8 - 1/4 (0.217 mi.)	IP1553 / 11	2275
OES Incident Number: 1-2438				
Not reported	6861 SARONI DRIVE	NW 1/8 - 1/4 (0.219 mi.)	IV1569 / 5	2294
OES Incident Number: 10-3333				
<b>PG&amp;E MORAGA SUBSTATI</b>	<b>140 VALLEY VIEW DR</b>	<b>NE 1/8 - 1/4 (0.219 mi.)</b>	<b>HV1570 / 3</b>	<b>2295</b>
OES Incident Number: 1-1232				
Not reported	140 VALLEY VIEW DR.	NE 1/8 - 1/4 (0.219 mi.)	HV1571 / 3	2302

## EXECUTIVE SUMMARY

OES Incident Number: 16-2090				
Not reported	140 VALLEY VIEW DR.	NE 1/8 - 1/4 (0.219 mi.)	HV1578 / 3	2343
OES Incident Number: 4-6420				
OES Incident Number: 5-5944				
Not reported	2555 MONTEREY BLVD.	SE 1/8 - 1/4 (0.221 mi.)	IE1590 / 9	2358
OES Incident Number: 13-2193				
Not reported	4064 WATERHOUSE RD	SE 1/8 - 1/4 (0.221 mi.)	HN1591 / 9	2360
OES Incident Number: 08-2325				
Not reported	1957 ASILOMAR DR	NW 1/8 - 1/4 (0.229 mi.)	J11647 / 5	2435
OES Incident Number: 12-1525				
Not reported	1407 34TH ST	SSW 1/8 - 1/4 (0.229 mi.)	IX1651 / 11	2439
OES Incident Number: 717				
Not reported	4001 WATERHOUSE RD.	SE 1/8 - 1/4 (0.232 mi.)	JB1681 / 9	2473
OES Incident Number: 5-5263				
Not reported	6038 SNAKE ROAD	WNW 1/8 - 1/4 (0.237 mi.)	1712 / 5	2515
OES Incident Number: 7-1064				
Not reported	1962 LEIMERT BLVD	SE 1/8 - 1/4 (0.238 mi.)	1721 / 9	2524
OES Incident Number: 10-3568				
Not reported	1727 LEIMERT BLVD	SE 1/8 - 1/4 (0.241 mi.)	JC1755 / 9	2589
OES Incident Number: 1-5039				

### **Other Ascertainable Records**

RCRA NonGen / NLR: RCRA - Non Generators / No Longer Regulated

A review of the RCRA NonGen / NLR list, as provided by EDR, and dated 12/04/2023 has revealed that there are 324 RCRA NonGen / NLR sites within approximately 0.25 miles of the requested target property.

<u>Site</u>	<u>Address</u>	<u>Direction / Distance</u>	<u>Map ID / Focus Map(s)</u>	<u>Page</u>
GERALDINE A LIM DDS EPA ID:: CAL000172031	4174 PARK BVLD	SSE 0 - 1/8 (0.013 mi.)	K52 / 9	212
KENT YIUKAN LAU, EVE EPA ID:: CAC003224978	4035 PARK BLVD	NNW 0 - 1/8 (0.013 mi.)	H69 / 8	242
JEN TANK EPA ID:: CAC003043120	6861 GUNN DR	SE 0 - 1/8 (0.013 mi.)	M73 / 6	248
JOSEPH TRIMBLE EPA ID:: CAC003111504	4616 PARK BOULEVARD	SE 0 - 1/8 (0.014 mi.)	L81 / 9	258
DANIELLE CHARBONEAU EPA ID:: CAC003259210	4444 PARK BOULEVARD	SSE 0 - 1/8 (0.014 mi.)	O84 / 9	262
PARK BLVD 76 EPA ID:: CAL000277400	4500 PARK BLVD	SSE 0 - 1/8 (0.014 mi.)	O86 / 9	265
<b>CHEVRON STATION NO 9</b> EPA ID:: CAR000122457	<b>4500 PARK BLVD</b>	<b>SSE 0 - 1/8 (0.014 mi.)</b>	<b>O101 / 9</b>	<b>335</b>
DAN ENGEL EPA ID:: CAC003141973	4517 PARK BOULEVARD	NNW 0 - 1/8 (0.014 mi.)	P107 / 9	345
DANIEL LEWIS	4040 PARK BOULEVARD	SSE 0 - 1/8 (0.014 mi.)	H110 / 8	349

## EXECUTIVE SUMMARY

EPA ID:: CAC003109859				
MONA & TYRONE AUBRY EPA ID:: CAC003260637	4345 PARK BLVD	NNW 0 - 1/8 (0.014 mi.)	N119 / 9	381
MONA & TYRONE AUBRY EPA ID:: CAC003248730	4345 PARK BLVD	NNW 0 - 1/8 (0.014 mi.)	N120 / 9	384
ALTON JELKS EPA ID:: CAC003125791	4125 PARK BLVD	NNW 0 - 1/8 (0.015 mi.)	Q127 / 8	399
MICHELLE MAHONEY EPA ID:: CAC002998172	15 AZALEA LN,	NW 0 - 1/8 (0.015 mi.)	S129 / 6	402
BARBARA DINEEN EPA ID:: CAC003051431	7182 SAYRE DR	SE 0 - 1/8 (0.017 mi.)	T136 / 6	409
DON ZWAKENBERG EPA ID:: CAC003155035	7242 SAYRE DRIVE	NW 0 - 1/8 (0.017 mi.)	U138 / 6	413
GARRETT WHITTMORE EPA ID:: CAC003042711	4429 PARK BLVD	NNW 0 - 1/8 (0.018 mi.)	V143 / 9	418
LEA HARTOG & CHRIS P EPA ID:: CAC003087233	5918 BALBOA DRIVE	NW 0 - 1/8 (0.019 mi.)	Y151 / 5	425
CYNTHIA BRUGGE EPA ID:: CAC003094365	1322 EAST 38TH STREE	SSE 0 - 1/8 (0.022 mi.)	J158 / 8	432
KARTHIK SUBRAMANIAN EPA ID:: CAC003113026	2187 MAGELLAN DRIVE	WNW 0 - 1/8 (0.024 mi.)	AA162 / 9	436
CONSTANCE ELDRIDGE EPA ID:: CAC003153855	4012 BRIGHTON AVENUE	NW 0 - 1/8 (0.024 mi.)	H166 / 8	440
KITTY NEUMARK & TIM EPA ID:: CAC003133484	2074 DRAKE DRIVE	WNW 0 - 1/8 (0.025 mi.)	AB167 / 5	442
FLEETA TURRENTINE EPA ID:: CAC003160283	4308 EDGEWOOD AVENUE	NNW 0 - 1/8 (0.025 mi.)	W173 / 9	448
JOHN DITTMER EPA ID:: CAC003230214	5966 BALBOA DRIVE	NW 0 - 1/8 (0.025 mi.)	AC177 / 5	451
MARLENE BARNEUELD & EPA ID:: CAC003070370	1328 E. 38TH ST.	SSE 0 - 1/8 (0.026 mi.)	J179 / 8	456
KIERNs, RUTH EPA ID:: CAC003127174	1218 HOLLYWOOD AVENU	WNW 0 - 1/8 (0.030 mi.)	D187 / 9	464
SHA COLEMAN EPA ID:: CAC002995566	7276 SAYRE DR.	NW 0 - 1/8 (0.031 mi.)	AG219 / 6	524
CRAIG SOUTHWARD EPA ID:: CAC003039429	2111 DRAKE DR	WNW 0 - 1/8 (0.034 mi.)	AH223 / 9	528
ADAM EILATH EPA ID:: CAC003130055	4630 EDGEWOOD AVENUE	NW 0 - 1/8 (0.036 mi.)	AK229 / 9	537
SAM KANNER EPA ID:: CAC003096821	4674 DOLORES AVE.	SE 0 - 1/8 (0.039 mi.)	AD232 / 9	542
STEVE HOLT EPA ID:: CAC003257105	4614 EDGEWOOD AVENUE	WNW 0 - 1/8 (0.039 mi.)	AK236 / 9	548
HEIDE KIM EPA ID:: CAC003226671	7273 SAYRE DR	NW 0 - 1/8 (0.039 mi.)	AG238 / 6	551
HEIDI KIM	7273 SAYRE DR	NW 0 - 1/8 (0.039 mi.)	AG242 / 6	555

## EXECUTIVE SUMMARY

EPA ID:: CAC003232791				
PETER FEDERICO	6811 GUNN DRIVE	SE 0 - 1/8 (0.040 mi.)	AN246 / 6	561
EPA ID:: CAC003163406				
BARRY EPSTEIN	4609 DOLORES AVENUE	SE 0 - 1/8 (0.040 mi.)	L251 / 9	565
EPA ID:: CAC003213078				
EIKO RANDLE	3828 BEAUMONT AVENUE	SSE 0 - 1/8 (0.040 mi.)	AO256 / 8	569
EPA ID:: CAC003151766				
BETSY BLOCK	3900 GREENWOOD AVE	NNW 0 - 1/8 (0.041 mi.)	AP261 / 8	575
EPA ID:: CAC003102434				
EUGENE ZAHAS	2150 LEIMERT BLVD,	SE 0 - 1/8 (0.041 mi.)	AQ263 / 9	577
EPA ID:: CAC003092924				
EUGENE ZAHAS	2150 LEIMERT BLVD	SE 0 - 1/8 (0.041 mi.)	AQ268 / 9	583
EPA ID:: CAC003092926				
THORAYA HALHOUL	4445 EVANS AVENUE	SSE 0 - 1/8 (0.041 mi.)	O269 / 9	585
EPA ID:: CAC003257110				
CITY OF OAKLAND	5921 SHEPHERD CANYON	ESE 0 - 1/8 (0.041 mi.)	AR286 / 9	613
EPA ID:: CAC003125301				
TOM STANLEY	4658 EDGEWOOD AVENUE	NW 0 - 1/8 (0.041 mi.)	AK290 / 9	616
EPA ID:: CAC003154531				
LEON BORENSZTEIN	1215 WELLINGTON ST.	NNW 0 - 1/8 (0.042 mi.)	AS293 / 9	621
EPA ID:: CAC002988917				
LONNIE DILLARD	4342 EDGEWOOD AVENUE	NNW 0 - 1/8 (0.042 mi.)	AT294 / 9	623
EPA ID:: CAC003091322				
HELAINÉ & MARC SCHWE	4360 EDGEWOOD AVENUE	NNW 0 - 1/8 (0.042 mi.)	AT301 / 9	631
EPA ID:: CAC003180975				
LAURA ABRAMS	4406 EDGEWOOD AVENUE	NNW 0 - 1/8 (0.042 mi.)	V306 / 9	635
EPA ID:: CAC003148178				
MIMI PHILLIPS	4409 EVANS AVE.	SSE 0 - 1/8 (0.043 mi.)	AW314 / 9	645
EPA ID:: CAC002990053				
SEAN MURPHY	112 ESTATES DRIVE	NNW 0 - 1/8 (0.043 mi.)	AX315 / 9	647
EPA ID:: CAC003096369				
SEAN MURPHY	112 ESTATES DR	NNW 0 - 1/8 (0.043 mi.)	AX317 / 9	650
EPA ID:: CAC003038646				
SHIRIN KNERR	5914 RINCON DRIVE	WNW 0 - 1/8 (0.045 mi.)	AH325 / 9	659
EPA ID:: CAC003167612				
SHIRIN KNERR	5914 RINCON DRIVE	WNW 0 - 1/8 (0.045 mi.)	AH326 / 9	661
EPA ID:: CAC003167619				
COLBY LAVIN	238 SANDRINGHAM ROAD	WNW 0 - 1/8 (0.046 mi.)	AY330 / 9	665
EPA ID:: CAC003150848				
KELLY, JAMES	3960 GREENWOOD AVENU	NNW 0 - 1/8 (0.048 mi.)	AM344 / 8	681
EPA ID:: CAC003215596				
LAM, APRIL	116 ESTATES DRIVE	NW 0 - 1/8 (0.050 mi.)	AX347 / 9	686
EPA ID:: CAC003100606				
CHARLIE KLINEDINST	14 DRAKE LN	WNW 0 - 1/8 (0.051 mi.)	BC353 / 5	693
EPA ID:: CAC002980300				
DANNY ROSALES	3814 BEAUMONT AVENUE	SSE 0 - 1/8 (0.052 mi.)	AO358 / 8	698

## EXECUTIVE SUMMARY

EPA ID:: CAC003193384				
MUELLER NICHOLLS CON EPA ID:: CAC002980779	2368 LEIMERT BLVD	SE 0 - 1/8 (0.052 mi.)	BE360 / 9	701
MUELLER NICHOLLS EPA ID:: CAC002993510	2368 LEIMERT STREET	SE 0 - 1/8 (0.052 mi.)	BE362 / 9	704
GREENWOOD NORWOOD LL EPA ID:: CAL000441842	4182/4188 GREENWOOD	NNW 0 - 1/8 (0.058 mi.)	AZ389 / 8	742
KRISTEN & JONATHAN S EPA ID:: CAC002980253	55 WYNGAARD AVE	NW 0 - 1/8 (0.058 mi.)	AY394 / 9	749
DAVID KLIGMAN AND AN EPA ID:: CAC003192005	5946 RINCON DRIVE	WNW 0 - 1/8 (0.060 mi.)	AH397 / 5	754
JESSICA NATKIN & BLA EPA ID:: CAC002982396	4000 GREENWOOD AVE	NNW 0 - 1/8 (0.060 mi.)	AM402 / 8	760
CHRISTOPHER MULCAHY EPA ID:: CAC003206818	4329 EDGEWOOD AVENUE	NNW 0 - 1/8 (0.061 mi.)	BG408 / 9	767
DOROTHY LAWRENCE EPA ID:: CAC002991605	4611 EDGEWOOD AVENUE	WNW 0 - 1/8 (0.064 mi.)	AL415 / 9	773
GRACE BENVENISTE EPA ID:: CAC003129274	1175 WELLINGTON ST.	NNW 0 - 1/8 (0.064 mi.)	AS418 / 9	777
PATRICIA DAVIS EPA ID:: CAC003138388	4337 EDGEWOOD AVE	NNW 0 - 1/8 (0.066 mi.)	AT427 / 9	788
MICHAEL ROTHBERG EPA ID:: CAC003019321	4339 EDGEWOOD AVE.	NNW 0 - 1/8 (0.067 mi.)	AT429 / 9	792
SUSAN RAMBO EPA ID:: CAC003199727	3939 GREENWOOD AVE	NNW 0 - 1/8 (0.067 mi.)	BN434 / 8	797
MORRIS ZAGHA EPA ID:: CAC003148235	4531 EDGEWOOD AVE	NNW 0 - 1/8 (0.067 mi.)	AL436 / 9	802
JOSEPH CATALANO EPA ID:: CAC003195987	4342 EVANS AVE	SSE 0 - 1/8 (0.068 mi.)	AW448 / 9	815
MARY & ROBERT THIESS EPA ID:: CAC003018521	2180 MANZANITA DRIVE	NW 0 - 1/8 (0.068 mi.)	BQ451 / 6	819
DANIEL ISSEN EPA ID:: CAC002998176	4180 RANDOLPH AVE	SSE 0 - 1/8 (0.070 mi.)	BR459 / 9	828
DAVID HENDERSON EPA ID:: CAC003246654	6425 ZINN DRIVE	WNW 0 - 1/8 (0.071 mi.)	BS466 / 5	835
BEN & CHRISTY EILAND EPA ID:: CAC003199993	4145 GREENWOOD AVE.	NNW 0 - 1/8 (0.072 mi.)	AZ467 / 8	838
JOAN O'NEILL EPA ID:: CAC002997979	4121 GREENWOOD AVENU	NNW 0 - 1/8 (0.075 mi.)	BU473 / 8	845
ELIZABETH MURANO EPA ID:: CAC003114082	2331 BYWOOD DRIVE	SE 0 - 1/8 (0.075 mi.)	BD479 / 9	851
ERIC SOMIN EPA ID:: CAC003224330	1230 HOLMAN RD	NNE 0 - 1/8 (0.076 mi.)	BJ482 / 8	855
NNANNA OGBU EPA ID:: CAC002993621	1140 HOLLYWOOD AVE.	WNW 0 - 1/8 (0.077 mi.)	BV486 / 9	860
THORSTEN CAMP	4673 EDGEWOOD AVE	NW 0 - 1/8 (0.078 mi.)	BB491 / 9	866

## EXECUTIVE SUMMARY

EPA ID:: CAC003050984				
MARY ELLEN PINKOWSKI EPA ID:: CAC002969177	1151 GLENDORA AVE	NNW 0 - 1/8 (0.079 mi.)	BO494 / 9	869
CRAIG MCINROY EPA ID:: CAC003188271	1163 WELLINGTON STRE	NNW 0 - 1/8 (0.079 mi.)	BW497 / 9	874
DAVID VALDEZ EPA ID:: CAC003239646	1416 BENTON STREET	SSE 0 - 1/8 (0.081 mi.)	BF501 / 9	877
JEROME DERILO EPA ID:: CAC003123271	8075 SKYLINE BOULEVA	SE 0 - 1/8 (0.082 mi.)	BX504 / 6	880
TERESA SAKAHARA EPA ID:: CAC003072145	1424 WELLINGTON ST.	SSE 0 - 1/8 (0.083 mi.)	BP508 / 9	886
EMILY BANWELL EPA ID:: CAC003192073	1133 NORWOOD AVE	NNW 0 - 1/8 (0.086 mi.)	CA515 / 8	895
MELISSA MADRID EPA ID:: CAC003035476	4606 SAN SEBASTIAN A	WNW 0 - 1/8 (0.086 mi.)	CB520 / 9	900
ROB TYRER EPA ID:: CAC002985658	4614 SAN SEBASTIAN A	WNW 0 - 1/8 (0.086 mi.)	CB521 / 9	902
ELSIE LEMON EPA ID:: CAC003097796	4622 SAN SEBASTIAN A	NW 0 - 1/8 (0.086 mi.)	CB527 / 9	908
GEORGE BIBBINS EPA ID:: CAC003132868	3999 GREENWOOD AVE	NW 0 - 1/8 (0.087 mi.)	CD531 / 8	915
LESLIE CRISFIELD EPA ID:: CAC003067102	1426 EVERETT AVE	SSE 0 - 1/8 (0.088 mi.)	CE538 / 9	922
KENNY, JOHN EPA ID:: CAC002994376	1131 HOLLYWOOD AVE.	NW 0 - 1/8 (0.088 mi.)	BV541 / 9	927
CINDY HUTCHINSON EPA ID:: CAC003216213	7000 SAYRE DR.	NW 0 - 1/8 (0.089 mi.)	CG547 / 5	932
BARBARA STONE EPA ID:: CAC003242672	7032 HOMEWOOD DRIVE	NW 0 - 1/8 (0.090 mi.)	CJ556 / 6	945
KRISTIN COOPER EPA ID:: CAC003122180	1134 NORWOOD AVENUE	NNW 0 - 1/8 (0.091 mi.)	BW566 / 8	955
SARAH HOLDEN EPA ID:: CAC003102389	2051 TAMPA AVENUE	WNW 0 - 1/8 (0.093 mi.)	CN567 / 5	957
GEORGE SAUCEDO EPA ID:: CAC003254009	1117 EVERETT AVENUE	NNW 0 - 1/8 (0.093 mi.)	CP574 / 9	966
CINDY IKEGAMI EPA ID:: CAC003127866	4642 SAN SEBASTIAN A	NW 0 - 1/8 (0.094 mi.)	CL578 / 9	970
HOWIE FUNG EPA ID:: CAC002996622	1855 TRESTLE GLEN RD	WNW 0 - 1/8 (0.094 mi.)	CQ581 / 9	973
DANIELLE MCKENNAN EPA ID:: CAC003063729	1265 HOLMAN RD	NE 0 - 1/8 (0.095 mi.)	CR589 / 8	982
JOEL BAXTER EPA ID:: CAC003161179	6714 SARONI DRIVE	NW 0 - 1/8 (0.095 mi.)	CT591 / 5	985
MARY STARK EPA ID:: CAC003050686	1434 EVERETT AVENUE	SSE 0 - 1/8 (0.098 mi.)	CE606 / 9	1010
IAN KLINK	1207 TRESTLE GLEN RD	N 0 - 1/8 (0.098 mi.)	BM610 / 8	1013

## EXECUTIVE SUMMARY

EPA ID:: CAC002977384				
CHARLES POST	18 CHICO CT	NW 0 - 1/8 (0.099 mi.)	CW615 / 6	1018
EPA ID:: CAC003180326				
MAUREEN DELLINGER	91 SELBORNE DRIVE	NNW 0 - 1/8 (0.100 mi.)	CH616 / 9	1021
EPA ID:: CAC003132924				
DONAVAN SELL	4349 ARDEN PLACE	SE 0 - 1/8 (0.102 mi.)	CY624 / 9	1032
EPA ID:: CAC003200861				
JULIE BERNAS PIERCE	1211 TRESTLE GLEN RO	N 0 - 1/8 (0.102 mi.)	CZ630 / 8	1038
EPA ID:: CAC003214389				
GEORGE DEWEY	2370 BYWOOD DRIVE	SE 0 - 1/8 (0.103 mi.)	DB632 / 9	1042
EPA ID:: CAC003223037				
MARGARET MERZENICH	6680 SARONI DRIVE	NW 0 - 1/8 (0.105 mi.)	CT638 / 5	1047
EPA ID:: CAC003111255				
ERIC WANG	2421 LEIMERT BOULEVA	SE 0 - 1/8 (0.108 mi.)	DB651 / 9	1063
EPA ID:: CAC003084075				
DARREN KOTTLE	217 SANDRINGHAM ROAD	W 0 - 1/8 (0.110 mi.)	CU658 / 9	1072
EPA ID:: CAC003119057				
SUNAENA AND MANDEEP	1175 TRESTLE GLEN RD	NNW 0 - 1/8 (0.111 mi.)	DF661 / 8	1077
EPA ID:: CAC003067994				
CLIFF COOPER	4343 ARDEN PL	SE 0 - 1/8 (0.112 mi.)	CY693 / 9	1131
EPA ID:: CAC003063832				
ANDREW LITTLE	8000 SHEPHERD CANYON	SE 0 - 1/8 (0.112 mi.)	DG696 / 6	1134
EPA ID:: CAC003174104				
JOHN STEPHEN	4670 SAN SEBASTIAN A	NW 0 - 1/8 (0.112 mi.)	DD698 / 9	1137
EPA ID:: CAC003184295				
GLEN ABRAHAMS	4059 OAKMORE ROAD	SE 0 - 1/8 (0.114 mi.)	DI706 / 9	1145
EPA ID:: CAC003156300				
GAIL WALLACE	1353 EL CENTRO AVENU	SSE 0 - 1/8 (0.114 mi.)	CX709 / 9	1148
EPA ID:: CAC003183290				
TERESA LINDBERG	1119 EL CENTRO AVENU	NNW 0 - 1/8 (0.116 mi.)	CV714 / 9	1153
EPA ID:: CAC003224345				
ANGELICA CZEKALSKI	1558 HOLMAN RD	NNW 0 - 1/8 (0.116 mi.)	DK716 / 8	1156
EPA ID:: CAC003038205				
ROBERT GREENBERG	2034 ASILOMAR DR	WNW 0 - 1/8 (0.116 mi.)	DL724 / 5	1163
EPA ID:: CAC003044086				
PETER THOMPSON	4077 OAKMORE ROAD	ESE 0 - 1/8 (0.117 mi.)	DI727 / 9	1168
EPA ID:: CAC003245980				
GREG ZILLIAC	4350 ARDEN PL.	SE 0 - 1/8 (0.119 mi.)	CY738 / 9	1184
EPA ID:: CAC003171655				
HSI HUANG	6940 SAYRE DR.	NW 0 - 1/8 (0.119 mi.)	DO740 / 5	1186
EPA ID:: CAC003192914				
PAUL JENNY	6940 SAYRE DRIVE	NW 0 - 1/8 (0.119 mi.)	DO741 / 5	1189
EPA ID:: CAC003126613				
JIM PHOX	1866 LEIMERT BLVD	SE 0 - 1/8 (0.121 mi.)	DQ749 / 9	1197
EPA ID:: CAC003147020				
PAULA STEWART	6734 SARONI DRIVE	NW 0 - 1/8 (0.122 mi.)	CT752 / 5	1201



## EXECUTIVE SUMMARY

EPA ID:: CAC003112894 TANYA GONDER EPA ID:: CAC003253614	6630 SARONI DR	NW 0 - 1/8 (0.123 mi.)	DR755 / 5	1205
DAVID DUNCH EPA ID:: CAC003246055 EPA ID:: CAC003095293	1122 EL CENTRO AVENU	WNW 0 - 1/8 (0.123 mi.)	DT763 / 9	1216
RICHARD HEEGER & ALI EPA ID:: CAC003208817	6269 WESTOVER DRIVE	SE 0 - 1/8 (0.123 mi.)	DU766 / 5	1219
JERROLD LEVINE EPA ID:: CAC003106828	1909 OAK CREST DRIVE	SE 0 - 1/8 (0.125 mi.)	DV772 / 9	1225
VANIA KONG EPA ID:: CAC003168656	6323 WESTOVER DR.	SE 1/8 - 1/4 (0.127 mi.)	DS779 / 6	1234
CRYSTAL STERLING EPA ID:: CAC003116045	1501 HOLMAN ROAD	NNW 1/8 - 1/4 (0.127 mi.)	DX791 / 8	1249
WU, QIONG EPA ID:: CAC003109894	6317 WESTOVER DRIVE	SE 1/8 - 1/4 (0.130 mi.)	DS796 / 5	1256
STEPHEN DELUCA EPA ID:: CAC002977230	1436 EXCELSIOR AVENU	SSE 1/8 - 1/4 (0.130 mi.)	DZ801 / 11	1260
MIGUEL ZOZAYA EPA ID:: CAC003150546	6693 SARONI DRIVE	NW 1/8 - 1/4 (0.130 mi.)	EA805 / 5	1264
WILSON HOFFMAN EPA ID:: CAC003195596	2125 MAGELLAN DRIVE	WNW 1/8 - 1/4 (0.130 mi.)	EB811 / 9	1270
HOLIDAY CLEANERS EPA ID:: CAL000009520	1431 LEIMERT BLVD	SE 1/8 - 1/4 (0.131 mi.)	DC814 / 9	1276
FLETCHER BERKE EPA ID:: CAC003203362	1432 HOLMAN ROAD	NNW 1/8 - 1/4 (0.131 mi.)	DX822 / 8	1301
TIM ROBERTS EPA ID:: CAC003242185	1106 GLENDORA AVENUE	NNW 1/8 - 1/4 (0.132 mi.)	CV826 / 9	1306
WADE WOODFILL EPA ID:: CAC002965439	1382 EL CENTRO AVE	SE 1/8 - 1/4 (0.133 mi.)	ED831 / 9	1312
WADE WOODFILL EPA ID:: CAC002965418	1382 EL CENTRO AVE	SE 1/8 - 1/4 (0.133 mi.)	ED832 / 9	1314
JAKE PRITCHETT EPA ID:: CAC003148887	1121 WELLINGTON STRE	NNW 1/8 - 1/4 (0.133 mi.)	DH840 / 8	1324
CHRISTA HAUN EPA ID:: CAC002986395	1929 ARROWHEAD DR.	NW 1/8 - 1/4 (0.135 mi.)	EJ848 / 6	1334
CHRISTA HAUN EPA ID:: CAC002978361	1929 ARROWHEAD DR.	NW 1/8 - 1/4 (0.135 mi.)	EJ850 / 6	1337
ELAINE WANG EPA ID:: CAC003154592	1114 WELLINGTON STRE	NNW 1/8 - 1/4 (0.135 mi.)	DH855 / 8	1344
CORA & OWEN SCHOPPE EPA ID:: CAC003075428	15 SNOW CT.	N 1/8 - 1/4 (0.136 mi.)	EK859 / 3	1349
KATHLEEN LONGWELL EPA ID:: CAC003018092	75 SELBORNE DRIVE	NNW 1/8 - 1/4 (0.137 mi.)	EC862 / 9	1352
MARTINET CHIROPRACTI EPA ID:: CAL000105714	1454 LEIMERT BLVD	SE 1/8 - 1/4 (0.137 mi.)	EL865 / 9	1356
MARIA ECHANIZ	3946 ARDLEY AVE.	SSE 1/8 - 1/4 (0.140 mi.)	EN875 / 9	1378

## EXECUTIVE SUMMARY

EPA ID:: CAC003023086				
KIM CULLEN	3946 ARDLEY AVE.	SSE 1/8 - 1/4 (0.140 mi.)	EN878 / 9	1381
EPA ID:: CAC002996332				
GORDON LUDWICK	1107 EL CENTRO AVE	NNW 1/8 - 1/4 (0.141 mi.)	DT887 / 9	1392
EPA ID:: CAC003118024				
GORDON LUDWICK	1107 EL CENTRO AVE	NNW 1/8 - 1/4 (0.141 mi.)	DT888 / 9	1395
EPA ID:: CAC003118027				
GORDON LUDWICK	1107 EL CENTRO AVENU	NNW 1/8 - 1/4 (0.141 mi.)	DT889 / 9	1397
EPA ID:: CAC003258083				
MICHAEL PERKOCHA	1538 EVERETT AVE	SSE 1/8 - 1/4 (0.142 mi.)	EQ893 / 9	1401
EPA ID:: CAC003104338				
ANGELA HARMON	882 ALMA PLACE	WNW 1/8 - 1/4 (0.143 mi.)	ES900 / 8	1408
EPA ID:: CAC002995561				
ED MADIGAN	1451 LEIMERT BLVD.	SE 1/8 - 1/4 (0.145 mi.)	EL904 / 9	1415
EPA ID:: CAC003201041				
ARNOLD BROKSTEIN DDS	2220 MOUNTAIN BLVD S	WNW 1/8 - 1/4 (0.145 mi.)	ET913 / 9	1425
EPA ID:: CAL000128892				
LORNA HEIKKINEN	1485 E. 38TH STREET	SSE 1/8 - 1/4 (0.146 mi.)	EF923 / 11	1448
EPA ID:: CAC002992384				
CINDY FONG	1026 HOLLYWOOD AVE.	WNW 1/8 - 1/4 (0.147 mi.)	EV927 / 9	1452
EPA ID:: CAC003010028				
WAYNE WONCHоба	1924 OAK CREST DR	SE 1/8 - 1/4 (0.147 mi.)	DV929 / 9	1456
EPA ID:: CAC002979320				
BING BUDIARTO	5960 ZINN DRIVE	WNW 1/8 - 1/4 (0.147 mi.)	EW935 / 5	1464
EPA ID:: CAC003009223				
MONTCLAIR AUTO SHOP	2240 MOUNTAIN BLVD	WNW 1/8 - 1/4 (0.148 mi.)	ET953 / 9	1512
EPA ID:: CAL000321888				
STEWART BIRNAN	4032 WOODRUFF AVE	SSE 1/8 - 1/4 (0.148 mi.)	EP964 / 9	1524
EPA ID:: CAC003044871				
AMY & JAMEY CARMAN	1421 BARROWS RD	NNW 1/8 - 1/4 (0.151 mi.)	DX972 / 8	1531
EPA ID:: CAC003022181				
BETTY JO GERTON	1100 EL CENTRO AVENU	WNW 1/8 - 1/4 (0.152 mi.)	DT980 / 9	1541
EPA ID:: CAC003145670				
ROBIN JANG	2198 ANDREWS STREET	WNW 1/8 - 1/4 (0.153 mi.)	ET985 / 9	1547
EPA ID:: CAC003212774				
ALI MADANI	871 ALMA PL.	W 1/8 - 1/4 (0.153 mi.)	ES987 / 8	1550
EPA ID:: CAC003150478				
TOM DEWIT	1900 OAK CREST DRIVE	SE 1/8 - 1/4 (0.154 mi.)	DV997 / 9	1560
EPA ID:: CAC003163451				
REG JACKSON	1467 HAMPEL ST	SSE 1/8 - 1/4 (0.154 mi.)	EP1002 / 9	1567
EPA ID:: CAC003049932				
DEBRA FONG-KONG	264 SAINT JAMES DRIV	W 1/8 - 1/4 (0.154 mi.)	EX1004 / 9	1569
EPA ID:: CAC003239279				
MICHAEL COSSON	264 SAINT JAMES DRIV	W 1/8 - 1/4 (0.154 mi.)	EX1005 / 9	1572
EPA ID:: CAC003241243				
SANDRA TUZZO	818 CREED RD,	NNW 1/8 - 1/4 (0.155 mi.)	FD1010 / 8	1577

## EXECUTIVE SUMMARY

EPA ID:: CAC003240043				
FRANK ROBINOW EPA ID:: CAC003156508	1393 EL CENTRO AVENU	SE 1/8 - 1/4 (0.155 mi.)	ED1017 / 9	1583
HAN FOO EPA ID:: CAC003255474	1337 BARROWS RD	NNW 1/8 - 1/4 (0.155 mi.)	FG1020 / 8	1589
DAVID KAHN EPA ID:: CAC003019311	1890 LEIMERT BLVD	SE 1/8 - 1/4 (0.156 mi.)	FH1024 / 9	1593
JENAN ABDUNNUR EPA ID:: CAC002987236	6645 GUNN DRIVE	SE 1/8 - 1/4 (0.157 mi.)	FI1028 / 6	1598
AMY MACLEAR EPA ID:: CAC003013070	11 DONNA MARIA WAY	SE 1/8 - 1/4 (0.157 mi.)	FJ1033 / 7	1606
SCOTT SMITH EPA ID:: CAC003147926	1833 CARTER STREET	SE 1/8 - 1/4 (0.158 mi.)	FK1039 / 9	1613
MICHELLE CORREA EPA ID:: CAC003018268	353 SOMERSET RD	NW 1/8 - 1/4 (0.158 mi.)	FN1046 / 9	1622
GLEN MORIWAKI EPA ID:: CAC002996940	2188 ANDREWS ST.	WNW 1/8 - 1/4 (0.159 mi.)	FO1052 / 9	1628
CONOR WALSH EPA ID:: CAC003146927	6120 WESTOVER DRIVE	SE 1/8 - 1/4 (0.159 mi.)	FA1055 / 5	1633
PAUL CUNNINGHAM EPA ID:: CAC003067024	6745 SARONI DR	NW 1/8 - 1/4 (0.160 mi.)	FQ1065 / 5	1644
SHAW LANDSCAPING & D EPA ID:: CAC002985673	1564 VISTA ST.	SSE 1/8 - 1/4 (0.161 mi.)	EQ1067 / 9	1647
MEGHANA KUMAR EPA ID:: CAC003209537	1115 TRESTLE GLEN RO	WNW 1/8 - 1/4 (0.161 mi.)	FR1070 / 8	1650
ANDREW REKAY EPA ID:: CAC003121698	3996 OAKMORE ROAD	SE 1/8 - 1/4 (0.161 mi.)	FS1074 / 9	1654
PHILIP URSELL EPA ID:: CAC003250745	21 SELBORNE DRIVE	NNW 1/8 - 1/4 (0.162 mi.)	EH1079 / 9	1659
JIM BENO EPA ID:: CAC002977237	5769 SCARBOROUGH DR.	ESE 1/8 - 1/4 (0.162 mi.)	FT1081 / 9	1662
THOMAS VONG EPA ID:: CAC002984646	1891 LEIMERT BLVD	SE 1/8 - 1/4 (0.163 mi.)	FH1086 / 9	1667
SAHIL GUPTA EPA ID:: CAC003220615	15 DONNA MARIA WAY	ESE 1/8 - 1/4 (0.165 mi.)	FJ1094 / 7	1675
KIT CRAVEN EPA ID:: CAC003229080	6584 SARONI DRIVE	NW 1/8 - 1/4 (0.166 mi.)	FL1101 / 5	1681
MILLER, HAYDIN & JEN EPA ID:: CAC003045019	3992 OAKMORE RD	SE 1/8 - 1/4 (0.166 mi.)	FF1105 / 9	1685
BANKHEAD, UPSHAW & L EPA ID:: CAC003134188	2049 BYWOOD DRIVE	SE 1/8 - 1/4 (0.166 mi.)	FV1111 / 9	1691
SUZANNE JONES EPA ID:: CAC003154895	136 SANDRINGHAM ROAD	NW 1/8 - 1/4 (0.167 mi.)	EM1117 / 9	1697
TED HOWES EPA ID:: CAC003010653	1478 EXCELSIOR AVE	SSE 1/8 - 1/4 (0.168 mi.)	FW1119 / 11	1699
KAREN RAHNASTO	5800 SCARBOROUGH DRI	ESE 1/8 - 1/4 (0.169 mi.)	FZ1128 / 9	1710

## EXECUTIVE SUMMARY

EPA ID:: CAC002992830				
HARRY KONSTANTOPOULA EPA ID:: CAC003042287	4232 OAKMORE RD	SE 1/8 - 1/4 (0.169 mi.)	GA1131 / 9	1713
MIYA CHEN EPA ID:: CAC003230789	1031 NORWOOD AVENUE	NNW 1/8 - 1/4 (0.170 mi.)	FD1137 / 8	1731
RAY WITBECK EPA ID:: CAC003153800	2 DONNA MARIA WAY	SE 1/8 - 1/4 (0.170 mi.)	GC1144 / 7	1739
PAT WALSH EPA ID:: CAC003172781	2180 ANDREWS STREET	WNW 1/8 - 1/4 (0.171 mi.)	FO1148 / 9	1745
HARRY KONSTANTOPOULA EPA ID:: CAC003054406	4236 OAKMORE RD	SE 1/8 - 1/4 (0.171 mi.)	GA1152 / 9	1749
SHAYNA & RAPHAEL GOL EPA ID:: CAC003208298	5946 ZINN DRIVE	WNW 1/8 - 1/4 (0.171 mi.)	EW1157 / 5	1755
LARRY LEVITT EPA ID:: CAC003187279	1910 ROSECREST DRIVE	SE 1/8 - 1/4 (0.172 mi.)	GD1164 / 9	1760
ANDREW INSCORE EPA ID:: CAC003147924	912 UNDERHILLS ROAD	N 1/8 - 1/4 (0.172 mi.)	GF1167 / 8	1763
ABTIN ASSADI EPA ID:: CAC003080617	912 UNDERHILLS ROAD	N 1/8 - 1/4 (0.172 mi.)	GF1170 / 8	1767
GARY COLLINS EPA ID:: CAC003178109	1511 LEIMERT BOULEVA	SE 1/8 - 1/4 (0.174 mi.)	GA1175 / 9	1771
MATT STARNES EPA ID:: CAC003138909	6660 COLTON BOULEVAR	NW 1/8 - 1/4 (0.175 mi.)	GG1180 / 5	1777
EDWARD WALSH EPA ID:: CAC003256245	1412 BARROWS ROAD	NNW 1/8 - 1/4 (0.175 mi.)	GH1184 / 8	1782
NICOLE BLOSS EPA ID:: CAC002972889	6828 SARONI DRIVE	NW 1/8 - 1/4 (0.176 mi.)	GJ1187 / 5	1787
MR. SPARKLE, INC. EPA ID:: CAC003124898	1849 CARTER ST	SE 1/8 - 1/4 (0.176 mi.)	FK1193 / 9	1794
PAUL OREGON EPA ID:: CAC003007472	1436 BARROWS ROAD	NNW 1/8 - 1/4 (0.176 mi.)	GH1196 / 8	1798
ALICE FORD EPA ID:: CAC003122218	191 ESTATES DRIVE	NW 1/8 - 1/4 (0.177 mi.)	GL1201 / 9	1803
CHARITA HILL-AVENT EPA ID:: CAC003218006	1942 ROSECREST DRIVE	SE 1/8 - 1/4 (0.177 mi.)	GD1203 / 9	1806
JUDITH MCLOOME EPA ID:: CAC003096853	3941 OAKMORE ROAD	SE 1/8 - 1/4 (0.178 mi.)	GM1210 / 9	1814
CAITLIN CHAROS EPA ID:: CAC003129334	5759 SCARBOROUGH DRI	ESE 1/8 - 1/4 (0.178 mi.)	FT1213 / 9	1817
KEVIN TAM EPA ID:: CAC003228258	5745 BALBOA DRIVE	NW 1/8 - 1/4 (0.178 mi.)	GO1218 / 5	1823
RALPH MARTIN EPA ID:: CAC003001710	963 GROSVENOR PL	N 1/8 - 1/4 (0.178 mi.)	GP1223 / 8	1828
LESLIE & LEO HERRICK EPA ID:: CAC003184958	3846 ARDLEY AVENUE	SSE 1/8 - 1/4 (0.178 mi.)	FM1225 / 12	1830
ALLEN DEMOREST	1020 GLENDORA AVENUE	NNW 1/8 - 1/4 (0.178 mi.)	EU1229 / 9	1835

## EXECUTIVE SUMMARY

EPA ID:: CAC003231101				
NEIL CIUNGAN	2521 LEIMERT BLVD.	SE 1/8 - 1/4 (0.179 mi.)	GQ1240 / 9	1848
EPA ID:: CAC003046067				
JOHN ATWOOD	4600 EL CENTRO AVE.	NW 1/8 - 1/4 (0.180 mi.)	GR1242 / 9	1852
EPA ID:: CAC002994078				
KAREN MCARDLE	836 CREED ROAD	NNW 1/8 - 1/4 (0.180 mi.)	FD1245 / 8	1855
EPA ID:: CAC003203058				
DAVID MCCLAIN & MERI	95 INVERLEITH TERRAC	NW 1/8 - 1/4 (0.180 mi.)	FC1255 / 9	1863
EPA ID:: CAC003001140				
JEFF MUNSON	6257 GIRVIN DRIVE	SE 1/8 - 1/4 (0.180 mi.)	GT1259 / 5	1867
EPA ID:: CAC003107952				
JOSEF RINGGENBURG	4015 ELSTON AVENUE	SSE 1/8 - 1/4 (0.180 mi.)	GU1262 / 9	1870
EPA ID:: CAC002998716				
JULIE WHITESIDE	85 CAMBRIAN	WNW 1/8 - 1/4 (0.182 mi.)	GW1266 / 9	1875
EPA ID:: CAC003058727				
LIZ COFFEY	6653 BANNING DR.	SE 1/8 - 1/4 (0.182 mi.)	FX1269 / 6	1879
EPA ID:: CAC003069465				
CASSIDY MORRIS	2526 LEIMERT BOULEVA	SE 1/8 - 1/4 (0.182 mi.)	GQ1273 / 9	1885
EPA ID:: CAC003107937				
TOM HURRAY	1768 LEIMERT BOULEVA	ESE 1/8 - 1/4 (0.182 mi.)	GX1277 / 9	1889
EPA ID:: CAC003148867				
GUADAGNI, JAIME	6706 HARDWOOD DRIVE	NW 1/8 - 1/4 (0.184 mi.)	FQ1281 / 5	1902
EPA ID:: CAC003184337				
PAUL LAWRENCE	4030 ELSTON AVENUE	SSE 1/8 - 1/4 (0.184 mi.)	GU1286 / 9	1907
EPA ID:: CAC003115282				
CHRIS PEW	4322 BRIDGEVIEW DRIV	SE 1/8 - 1/4 (0.184 mi.)	GX1292 / 9	1915
EPA ID:: CAC003076440				
MARCIA ROY	6245 GIRVIN DRIVE	SE 1/8 - 1/4 (0.185 mi.)	GT1294 / 5	1918
EPA ID:: CAC003145696				
MARC VIALE	5768 SCARBOROUGH DRI	ESE 1/8 - 1/4 (0.186 mi.)	FT1302 / 9	1927
EPA ID:: CAC003137257				
HEATHER DOYLE	2020 LEIMERT BOULEVA	SE 1/8 - 1/4 (0.187 mi.)	HA1305 / 9	1933
EPA ID:: CAC003148782				
WILL RUTHERFORD	968 GROSEVENOR PL	N 1/8 - 1/4 (0.187 mi.)	GF1311 / 8	1939
EPA ID:: CAC002993721				
SHARON DUROUSSEAU	3927 OAKMORE RD.	SE 1/8 - 1/4 (0.187 mi.)	GM1315 / 9	1944
EPA ID:: CAC003076463				
SHARON DUROUSSEAU	3927 OAKMORE RD.	SE 1/8 - 1/4 (0.187 mi.)	GM1316 / 9	1946
EPA ID:: CAC003077628				
CLAUDIA SKAPIK	955 HILLCROFT CIRCLE	NNW 1/8 - 1/4 (0.189 mi.)	GP1324 / 8	1959
EPA ID:: CAC003050103				
ROB CUNNINGHAM & KAY	3751 RANDOLPH AVE.	SSE 1/8 - 1/4 (0.189 mi.)	HB1326 / 11	1962
EPA ID:: CAC003068130				
WHEELER DESIGN BUILD	1771 LEIMERT BLVD	SE 1/8 - 1/4 (0.191 mi.)	GB1332 / 9	1971
EPA ID:: CAC003049863				
WHEELER DESIGN BUILD	1771 LEIMERT BLVD	SE 1/8 - 1/4 (0.191 mi.)	GB1333 / 9	1973

## EXECUTIVE SUMMARY

EPA ID:: CAC003028988				
CHRISTINA COLES	5650 BALBOA DR.	WNW 1/8 - 1/4 (0.191 mi.)	GN1340 / 5	1983
EPA ID:: CAC003081727				
CHRISTINA COLES	5650 BALBOA DRIVE	WNW 1/8 - 1/4 (0.191 mi.)	GN1341 / 5	1985
EPA ID:: CAC003101975				
STACY MANNING	1523 LEIMERT BOULEVA	SE 1/8 - 1/4 (0.192 mi.)	GY1347 / 9	1991
EPA ID:: CAC003203852				
JUDITH MCLOOME	3921 OAKMORE ROAD	SE 1/8 - 1/4 (0.193 mi.)	GM1359 / 9	2007
EPA ID:: CAC003096949				
DIANE MCKEE	1415 TRESTLE GLEN RD	NNW 1/8 - 1/4 (0.194 mi.)	GH1363 / 8	2011
EPA ID:: CAC003165940				
SANTIAGO MONTANA	6718 EVERGREEN AVENU	SE 1/8 - 1/4 (0.194 mi.)	HH1366 / 6	2015
EPA ID:: CAC003238650				
YUFENG QIAN	9 SELBOURNE DR	NW 1/8 - 1/4 (0.195 mi.)	GK1377 / 9	2027
EPA ID:: CAC003211720				
DAVID BERG	1927 ROSECREST DRIVE	SE 1/8 - 1/4 (0.195 mi.)	GD1382 / 9	2031
EPA ID:: CAC003011156				
KARI JEFFS	848 CREED RD	NNW 1/8 - 1/4 (0.196 mi.)	HJ1383 / 8	2033
EPA ID:: CAC003047602				
CAROL COPPERUD	5550 SNAKE ROAD	WNW 1/8 - 1/4 (0.197 mi.)	HK1390 / 9	2039
EPA ID:: CAC003239319				
LILY WONG	4315 EVERETT AVENUE	SSE 1/8 - 1/4 (0.197 mi.)	HC1391 / 9	2041
EPA ID:: CAC003223042				
SUSAN MARCUS	942 UNDERHILLS ROAD	NNE 1/8 - 1/4 (0.198 mi.)	GV1398 / 8	2046
EPA ID:: CAC003220578				
ROBERT & DANI READER	3915 OAKMORE RD	SE 1/8 - 1/4 (0.199 mi.)	HF1415 / 9	2076
EPA ID:: CAC002972777				
MONTCLAIR GARDEN COU	6582 LUCAS AVE #6	WNW 1/8 - 1/4 (0.199 mi.)	HO1418 / 9	2080
EPA ID:: CAC003051706				
CLIFFORD MARC	2006 MAGELLAN DR.	WNW 1/8 - 1/4 (0.199 mi.)	HP1424 / 5	2087
EPA ID:: CAC003059615				
CATHERINE MCKENZIE	1901 ROSECREST DR.	SE 1/8 - 1/4 (0.202 mi.)	HS1435 / 9	2102
EPA ID:: CAC003041092				
MICHAEL EGGERS	2601 LA CUESTA AVE	ESE 1/8 - 1/4 (0.202 mi.)	HT1440 / 9	2108
EPA ID:: CAC003050040				
RANDALL KESSLER	63 CAMBRIAN AVENUE	WNW 1/8 - 1/4 (0.202 mi.)	GW1444 / 9	2112
EPA ID:: CAC003120678				
SANDRA ANTIPORDA	6254 GIRVIN DRIVE	SE 1/8 - 1/4 (0.205 mi.)	GT1457 / 5	2126
EPA ID:: CAC003127359				
ANDREA JOHNSON	2555 EL CAMINITO STR	SE 1/8 - 1/4 (0.205 mi.)	HY1459 / 9	2129
EPA ID:: CAC003209409				
DUSTIN STUFLICK	6715 BANNING DR	SE 1/8 - 1/4 (0.206 mi.)	HZ1465 / 6	2135
EPA ID:: CAC003060465				
OIL CHANGERS #106	3418 PARK BLVD	SW 1/8 - 1/4 (0.207 mi.)	HQ1474 / 11	2158
EPA ID:: CAL000224198				
DAVID ASHLEYDALE	6323 GIRVIN DRIVE	SE 1/8 - 1/4 (0.207 mi.)	IA1477 / 6	2175

## EXECUTIVE SUMMARY

EPA ID:: CAC003155027				
DAVID & LAURA FENN EPA ID:: CAC003101897	6242 GIRVIN DRIVE	SE 1/8 - 1/4 (0.207 mi.)	GT1480 / 5	2178
DAVID FENN EPA ID:: CAC003119619	6242 GIRVIN DRIVE	SE 1/8 - 1/4 (0.207 mi.)	GT1481 / 5	2180
JEAN LIN-KIKUCHI EPA ID:: CAC003043794	48 DOLORES WAY	SE 1/8 - 1/4 (0.208 mi.)	ID1487 / 7	2189
RICK PHILIPS EPA ID:: CAC002971283	2015 BYWOOD DR.	SE 1/8 - 1/4 (0.208 mi.)	HD1489 / 9	2191
JOAN BLOOM EPA ID:: CAC003048945	1631 VISTA AVE	SSE 1/8 - 1/4 (0.209 mi.)	HU1495 / 9	2199
STEVE WALZ EPA ID:: CAC002978332	20 SELBORNE DR	NW 1/8 - 1/4 (0.211 mi.)	GK1504 / 9	2212
NIC ENGEL EPA ID:: CAC003109808	6752 EVERGREEN AVENU	SE 1/8 - 1/4 (0.212 mi.)	IJ1512 / 6	2224
LUCAS THORNBLADE EPA ID:: CAC003258195	1874 DRAKE DRIVE	WNW 1/8 - 1/4 (0.212 mi.)	IH1515 / 5	2227
ELIZABETH MOODY EPA ID:: CAC002989382	6785 AITKEN DR.	SE 1/8 - 1/4 (0.213 mi.)	IL1519 / 6	2234
SCOTT LEONG EPA ID:: CAC003147168	6774 SIMS DRIVE	NW 1/8 - 1/4 (0.214 mi.)	IN1525 / 9	2242
ROBERT LEACHMAN EPA ID:: CAC003060811	245 ESTATES DR	NW 1/8 - 1/4 (0.214 mi.)	IO1530 / 9	2246
OAKLAND HOUSING AUTH EPA ID:: CAC003239701	1323 MACARTHUR BLVD	SSW 1/8 - 1/4 (0.215 mi.)	IP1533 / 11	2251
EDWARD MACKINNON EPA ID:: CAC003043508	2045 MANZANITA DR	NW 1/8 - 1/4 (0.216 mi.)	IQ1536 / 6	2254
JOYCE PRESSLEY-LEWIS EPA ID:: CAC003035743	6431 GIRVIN DR	SE 1/8 - 1/4 (0.216 mi.)	IR1541 / 6	2260
CHRIS BEZAMA EPA ID:: CAC002992112	3920 OAKMORE RD	SE 1/8 - 1/4 (0.217 mi.)	IS1547 / 9	2267
OLGA BOLOTINA EPA ID:: CAC003214012	1624 LEIMERT BOULEVA	ESE 1/8 - 1/4 (0.217 mi.)	GX1549 / 9	2271
MARK JOHNSON & JANE EPA ID:: CAC003259885	6547 SARONI DRIVE	NW 1/8 - 1/4 (0.218 mi.)	IC1557 / 5	2278
MARK JOHNSON EPA ID:: CAC003161381	6547 SARONI DRIVE	NW 1/8 - 1/4 (0.218 mi.)	IC1559 / 5	2281
KEITH WALKER EPA ID:: CAC003094382	2331 THACKERAY DRIVE	SE 1/8 - 1/4 (0.218 mi.)	GZ1562 / 5	2286
AARTY JOSHI & ADAM M EPA ID:: CAC003000911	5638 BALBOA DR	WNW 1/8 - 1/4 (0.219 mi.)	IU1568 / 5	2291
NIKKI DOYLE EPA ID:: CAC003049623	4115 WATERHOUSE RD	ESE 1/8 - 1/4 (0.219 mi.)	IW1583 / 9	2350
ELAINE BACHRACH EPA ID:: CAC003262177	520 HAMPTON ROAD	NW 1/8 - 1/4 (0.220 mi.)	IY1589 / 9	2356
PAULINE & BRETT GILL	966 UNDERHILLS ROAD	NNE 1/8 - 1/4 (0.221 mi.)	1592 / 8	2361

## EXECUTIVE SUMMARY

EPA ID:: CAC003257584				
DANIEL & MELISSA HAF EPA ID:: CAC003166441	1900 MELVIN ROAD	SE 1/8 - 1/4 (0.222 mi.)	JA1595 / 9	2366
DANIEL & MELISSA HAF EPA ID:: CAC003170417	1900 MELVIN ROAD	SE 1/8 - 1/4 (0.222 mi.)	JA1600 / 9	2370
MICHAEL LANDE EPA ID:: CAC003081056	1746 LEIMERT BLVD	ESE 1/8 - 1/4 (0.223 mi.)	JC1605 / 9	2378
LEW BROWN EPA ID:: CAC003069315	6530 SARONI DR.	NW 1/8 - 1/4 (0.223 mi.)	JE1610 / 5	2383
ANDREW MATCAKFE EPA ID:: CAC003086567	1835 BRENTWOOD RD	SE 1/8 - 1/4 (0.225 mi.)	HS1616 / 9	2394
NAHID NASSIRI EPA ID:: CAC003070831	216 ST. JAMES DR.	W 1/8 - 1/4 (0.225 mi.)	JD1620 / 9	2400
JOHN MABANGALO EPA ID:: CAC003138427	1538 TRESTLE GLEN RO	NNW 1/8 - 1/4 (0.225 mi.)	IZ1623 / 8	2405
JOAQUIN MILLER ELEME EPA ID:: CAC003241183	5525 ASCOT DR	ESE 1/8 - 1/4 (0.226 mi.)	JF1629 / 9	2413
MIKE HESTER EPA ID:: CAC003087293	2033 MANZANITA DRIVE	NW 1/8 - 1/4 (0.226 mi.)	IQ1634 / 6	2419
SCOTT HANSEN EPA ID:: CAC003232178	907 HILLCROFT CIRCLE	NW 1/8 - 1/4 (0.227 mi.)	JG1641 / 8	2426
MARY-BETH PROVENCAL EPA ID:: CAC003151804	1957 ASILOMAR DRIVE	NW 1/8 - 1/4 (0.229 mi.)	JL1645 / 5	2432
JAY ZIMMERMAN EPA ID:: CAC002993631	2 HUMPHREY PL	NNW 1/8 - 1/4 (0.230 mi.)	IZ1656 / 8	2444
STEWART PARDEE EPA ID:: CAC003049125	6874 CHAMBERS DR	NW 1/8 - 1/4 (0.230 mi.)	IV1661 / 5	2450
STEWART PARDEE EPA ID:: CAC002979117	6874 CHAMBERS DRIVE	NW 1/8 - 1/4 (0.230 mi.)	IV1662 / 5	2452
JAFAR TEHRANI EPA ID:: CAC003100421	5753 CHELTON DRIVE	ESE 1/8 - 1/4 (0.231 mi.)	JH1666 / 9	2457
BEVERLY OCHSNER EPA ID:: CAC003067226	7148 HOMEWOOD DR	NW 1/8 - 1/4 (0.231 mi.)	JL1672 / 6	2462
DIANA SOFMAN EPA ID:: CAC003064946	924 LARKSPUR RD	NNW 1/8 - 1/4 (0.234 mi.)	IF1689 / 8	2484
BRIDGET WALUCH EPA ID:: CAC003196153	1586 TRESTLE GLEN RO	NNW 1/8 - 1/4 (0.234 mi.)	JQ1693 / 9	2489
STAN KOWALSKI EPA ID:: CAC003207762	930 LARKSPUR ROAD	NNW 1/8 - 1/4 (0.235 mi.)	IF1700 / 8	2498
KEVIN SMITH EPA ID:: CAC002987134	3906 HANLY RD	SE 1/8 - 1/4 (0.236 mi.)	IS1705 / 9	2506
TODD & JULIA KERNS EPA ID:: CAC003051196	6780 EVERGREEN AVE	SE 1/8 - 1/4 (0.237 mi.)	JR1711 / 6	2513
RYAN FURUYAMA EPA ID:: CAC003178089	1991 MAGELLAN DRIVE	WNW 1/8 - 1/4 (0.237 mi.)	JT1716 / 5	2519
DAVID & PATRICIA MAR	2181 TRAFALGAR PLACE	WNW 1/8 - 1/4 (0.238 mi.)	JU1724 / 9	2527



## EXECUTIVE SUMMARY

EPA ID:: CAC003183362				
OAKLAND HOUSING AUTH EPA ID:: CAC003230313	1248 E 34TH STREET	SSW 1/8 - 1/4 (0.239 mi.)	JV1734 / 11	2542
MARK STROSBERG & KAT EPA ID:: CAC003016090	6722 SIMS DR	WNW 1/8 - 1/4 (0.240 mi.)	JW1739 / 9	2546
KIM REAM EPA ID:: CAC002998688	1626 HAMPEL ST.	SSE 1/8 - 1/4 (0.240 mi.)	JX1742 / 9	2550
HOLLY HART EPA ID:: CAC003064444	1015 UNDERHILLS RD	NW 1/8 - 1/4 (0.242 mi.)	KC1757 / 8	2592
IVY HILL PROPERTIES EPA ID:: CAL000448877	1035 UNDERHILLS RD	NNW 1/8 - 1/4 (0.243 mi.)	KC1764 / 8	2602
DAVE BLUMGART EPA ID:: CAC003038320	6786 EVERGREEN AVE	SE 1/8 - 1/4 (0.243 mi.)	JR1768 / 6	2606
DAVE BLUMGART EPA ID:: CAC003039964	6786 EVERGREEN AVE	SE 1/8 - 1/4 (0.243 mi.)	JR1769 / 6	2609
JOANNA WONG EPA ID:: CAC003071566	18 SANDRINGHAM RD.	NW 1/8 - 1/4 (0.244 mi.)	KD1774 / 9	2615
CYNTHIA & JAKOV BART EPA ID:: CAC003059084	3896 HANLY RD	SE 1/8 - 1/4 (0.245 mi.)	IS1784 / 9	2630
TOM BRUTTING EPA ID:: CAC002983472	1866 TIFFIN RD	ESE 1/8 - 1/4 (0.245 mi.)	JY1788 / 9	2635
JOCI & MIKE KELLEHER EPA ID:: CAC003194781	5841 SNAKE ROAD	WNW 1/8 - 1/4 (0.246 mi.)	KE1793 / 5	2641
JEANNE HING EPA ID:: CAC003057836	6742 BANNING DRIVE	SE 1/8 - 1/4 (0.246 mi.)	KF1798 / 6	2647
DIANA MALTZER EPA ID:: CAC003115650	56 DOLORES WAY	SE 1/8 - 1/4 (0.246 mi.)	KG1800 / 7	2651
CARLA KLETZER EPA ID:: CAC002987871	1635 LEIMERT BOULEVA	ESE 1/8 - 1/4 (0.248 mi.)	JC1812 / 9	2663
LARRY FRYMAN EPA ID:: CAC003092865	1730 TRESTLE GLEN RO	WNW 1/8 - 1/4 (0.248 mi.)	KI1816 / 9	2670
LARRY FRYMAN EPA ID:: CAC003092871	1730 TRESTLE GLEN RD	WNW 1/8 - 1/4 (0.248 mi.)	KI1818 / 9	2672

FTTS: FIFRA/ TSCA Tracking System - FIFRA (Federal Insecticide, Fungicide, & Rodenticide Act)/TSCA (Toxic Substances Control Act)

A review of the FTTS list, as provided by EDR, has revealed that there are 3 FTTS sites within approximately 0.25 miles of the requested target property.

<u>Site</u>	<u>Address</u>	<u>Direction / Distance</u>	<u>Map ID / Focus Map(s)</u>	<u>Page</u>
L & M ELECTRICAL CON Database: FTTS INSP, Date of Government Version: 04/09/2009	4645 DELORES AVENUE,	ESE 0 - 1/8 (0.042 mi.)	AE298 / 9	627
SAFEWAY BUILDING AND Database: FTTS INSP, Date of Government Version: 04/09/2009	1600 HAMPEL STREET	SSE 1/8 - 1/4 (0.223 mi.)	HL1608 / 9	2383
T. SHOBER ANDERSON A Database: FTTS INSP, Date of Government Version: 04/09/2009	1932 ASILOMAR DRIVE	NW 1/8 - 1/4 (0.232 mi.)	JN1676 / 5	2468

## EXECUTIVE SUMMARY

### DOT OPS: Incident and Accident Data

A review of the DOT OPS list, as provided by EDR, and dated 01/02/2020 has revealed that there is 1 DOT OPS site within approximately 0.25 miles of the requested target property.

<u>Site</u>	<u>Address</u>	<u>Direction / Distance</u>	<u>Map ID / Focus Map(s)</u>	<u>Page</u>
Not reported	3833 GREENWOOD DR.	NNE 0 - 1/8 (0.044 mi.)	X321 / 8	657

### MINES MRDS: Mineral Resources Data System

A review of the MINES MRDS list, as provided by EDR, and dated 08/23/2022 has revealed that there is 1 MINES MRDS site within approximately 0.25 miles of the requested target property.

<u>Site</u>	<u>Address</u>	<u>Direction / Distance</u>	<u>Map ID / Focus Map(s)</u>	<u>Page</u>
UNNAMED LOCATION		NW 0 - 1/8 (0.040 mi.)	245 / 6	560

### FINDS: Facility Index System/Facility Registry System

A review of the FINDS list, as provided by EDR, and dated 11/03/2023 has revealed that there are 278 FINDS sites within approximately 0.25 miles of the requested target property.

<u>Site</u>	<u>Address</u>	<u>Direction / Distance</u>	<u>Map ID / Focus Map(s)</u>	<u>Page</u>
PG&E - PALO SECO SUB Registry ID:: 110065444139	131 MONTEREY STREET	NW 0 - 1/8 (0.012 mi.)	B48 / 9	192
<b>GERALDINE A LIM DDS</b> Registry ID:: 110070449175	<b>4174 PARK BLVD</b>	<b>SSE 0 - 1/8 (0.013 mi.)</b>	<b>K54 / 9</b>	<b>216</b>
DOUGLAS TINLOYNA DDS Registry ID:: 110065557196	4174 PARK BLVD STE B	SSE 0 - 1/8 (0.013 mi.)	K55 / 9	217
KENT YIUKAN LAU, EVE Registry ID:: 110071421170 Registry ID:: 110043352804	4035 PARK BLVD	NNW 0 - 1/8 (0.013 mi.)	H60 / 8	232
DESERT PETROLEUM / J Registry ID:: 110066009152	4035 PARK	NNW 0 - 1/8 (0.013 mi.)	H63 / 8	233
JEN TANK Registry ID:: 110070677485	6861 GUNN DR	SE 0 - 1/8 (0.013 mi.)	M75 / 6	251
<b>CHEVRON STATION NO 9</b> Registry ID:: 110012542926	<b>4500 PARK BLVD</b>	<b>SSE 0 - 1/8 (0.014 mi.)</b>	<b>O91 / 9</b>	<b>281</b>
<b>PARK BLVD 76</b> Registry ID:: 110066818885	<b>4500 PARK BLVD</b>	<b>SSE 0 - 1/8 (0.014 mi.)</b>	<b>O104 / 9</b>	<b>342</b>
MONA & TYRONE AUBRY Registry ID:: 110071520103	4345 PARK BLVD	NNW 0 - 1/8 (0.014 mi.)	N117 / 9	381
MICHELLE MAHONEY Registry ID:: 110070537725	15 AZALEA LN,	NW 0 - 1/8 (0.015 mi.)	S130 / 6	404
BARBARA DINEEN Registry ID:: 110070719208	7182 SAYRE DR	SE 0 - 1/8 (0.017 mi.)	T133 / 6	406
<b>DON ZWAKENBERG</b> Registry ID:: 110071209202	<b>7242 SAYRE DRIVE</b>	<b>NW 0 - 1/8 (0.017 mi.)</b>	<b>U139 / 6</b>	<b>415</b>
GARRETT WHITTMORE	4429 PARK BLVD	NNW 0 - 1/8 (0.018 mi.)	V144 / 9	420

## EXECUTIVE SUMMARY

Registry ID:: 110070677646					
LEA HARTOG & CHRIS P	5918 BALBOA DRIVE	NW 0 - 1/8 (0.019 mi.)	Y150 / 5		425
Registry ID:: 110070903934					
CYNTHIA BRUGGE	1322 EAST 38TH STREE	SSE 0 - 1/8 (0.022 mi.)	J156 / 8		432
Registry ID:: 110070897893					
CONSTANCE ELDRIDGE	4012 BRIGHTON AVENUE	NW 0 - 1/8 (0.024 mi.)	H165 / 8		440
Registry ID:: 110071188173					
<b>FLEETA TURRENTINE</b>	<b>4308 EDGEWOOD AVENUE</b>	<b>NNW 0 - 1/8 (0.025 mi.)</b>	<b>W171 / 9</b>		<b>447</b>
Registry ID:: 110071224937					
JOHN DITTMER	5966 BALBOA DRIVE	NW 0 - 1/8 (0.025 mi.)	AC175 / 5		450
Registry ID:: 110071430549					
<b>MARLENE BARNEUELD &amp;</b>	<b>1328 E. 38TH ST.</b>	<b>SSE 0 - 1/8 (0.026 mi.)</b>	<b>J180 / 8</b>		<b>458</b>
Registry ID:: 110070857605					
L & M ELECTRICAL CON	4645 DOLORES AVENUE,	ESE 0 - 1/8 (0.030 mi.)	AE185 / 9		463
Registry ID:: 110028220967					
PG&E - OAKLAND X S	3729 PARK BOULEVARD	SW 0 - 1/8 (0.030 mi.)	Z192 / 8		474
Registry ID:: 110065157920					
P G AND E OAKLAND X	3729 PARK BLVD	SW 0 - 1/8 (0.030 mi.)	Z195 / 8		480
Registry ID:: 110070797424					
SHA COLEMAN	7276 SAYRE DR.	NW 0 - 1/8 (0.031 mi.)	AG218 / 6		523
Registry ID:: 110070531470					
CRAIG SOUTHWARD	2111 DRAKE DR	WNW 0 - 1/8 (0.034 mi.)	AH220 / 9		526
Registry ID:: 110070654114					
SAM KANNER	4674 DOLORES AVE.	SE 0 - 1/8 (0.039 mi.)	AD235 / 9		547
Registry ID:: 110070908136					
HEIDI KIM	7273 SAYRE DR	NW 0 - 1/8 (0.039 mi.)	AG241 / 6		555
Registry ID:: 110071419215					
PETER FEDERICO	6811 GUNN DRIVE	SE 0 - 1/8 (0.040 mi.)	AN248 / 6		564
Registry ID:: 110071243265					
BARRY EPSTEIN	4609 DOLORES AVENUE	SE 0 - 1/8 (0.040 mi.)	L253 / 9		568
Registry ID:: 110071391577					
EIKO RANDLE	3828 BEAUMONT AVENUE	SSE 0 - 1/8 (0.040 mi.)	AO255 / 8		568
Registry ID:: 110071183270					
EUGENE ZAHAS	2150 LEIMERT BLVD	SE 0 - 1/8 (0.041 mi.)	AQ267 / 9		583
Registry ID:: 110070907013					
FIRE STATION #24	5921 SHEPHERD CANYON	ESE 0 - 1/8 (0.041 mi.)	AR271 / 9		595
Registry ID:: 110065514474					
<b>CITY OF OAKLAND</b>	<b>5921 SHEPHERD CANYON</b>	<b>ESE 0 - 1/8 (0.041 mi.)</b>	<b>AR279 / 9</b>		<b>608</b>
Registry ID:: 110064936547					
CITY OF OAKLAND COPO	5921 SHEPHERD CANYON	ESE 0 - 1/8 (0.041 mi.)	AR284 / 9		612
Registry ID:: 110065977820					
TOM STANLEY	4658 EDGEWOOD AVENUE	NW 0 - 1/8 (0.041 mi.)	AK289 / 9		616
Registry ID:: 110071212588					
<b>LEON BORENSZTEIN</b>	<b>1215 WELLINGTON ST.</b>	<b>NNW 0 - 1/8 (0.042 mi.)</b>	<b>AS291 / 9</b>		<b>618</b>
Registry ID:: 110070408214					
LONNIE DILLARD	4342 EDGEWOOD AVENUE	NNW 0 - 1/8 (0.042 mi.)	AT295 / 9		625

## EXECUTIVE SUMMARY

Registry ID:: 110070910630				
HELAINÉ & MARC SCHWE Registry ID:: 110071288355	4360 EDGEWOOD AVENUE	NNW 0 - 1/8 (0.042 mi.)	AT304 / 9	634
LAURA ABRAMS Registry ID:: 110071189776	4406 EDGEWOOD AVENUE	NNW 0 - 1/8 (0.042 mi.)	V307 / 9	637
CITY OF OAKLAND PUBL Registry ID:: 110071233410	6000 SHEPHERD CANYON	ESE 0 - 1/8 (0.043 mi.)	AV310 / 5	639
<b>MIMI PHILLIPS</b> Registry ID:: 110070509671	<b>4409 EVANS AVE.</b>	<b>SSE 0 - 1/8 (0.043 mi.)</b>	<b>AW313 / 9</b>	<b>645</b>
SEAN MURPHY Registry ID:: 110070656540	112 ESTATES DRIVE	NNW 0 - 1/8 (0.043 mi.)	AX320 / 9	656
SHIRIN KNERR Registry ID:: 110071245482	5914 RINCON DRIVE	WNW 0 - 1/8 (0.045 mi.)	AH328 / 9	664
COLBY LAVIN Registry ID:: 110071190385	238 SANDRINGHAM ROAD	WNW 0 - 1/8 (0.046 mi.)	AY333 / 9	669
KELLY, JAMES Registry ID:: 110071390866	3960 GREENWOOD AVENUE	NNW 0 - 1/8 (0.048 mi.)	AM341 / 8	679
<b>CHARLIE KLINEDINST</b> Registry ID:: 110070436199	<b>14 DRAKE LN</b>	<b>WNW 0 - 1/8 (0.051 mi.)</b>	<b>BC354 / 5</b>	<b>695</b>
DANNY ROSALES Registry ID:: 110071332340	3814 BEAUMONT AVENUE	SSE 0 - 1/8 (0.052 mi.)	AO357 / 8	698
<b>MUELLER NICHOLLS CON</b> Registry ID:: 110070438180	<b>2368 LEIMERT BLVD</b>	<b>SE 0 - 1/8 (0.052 mi.)</b>	<b>BE363 / 9</b>	<b>706</b>
<b>MUELLER NICHOLLS</b> Registry ID:: 110070512917	<b>2368 LEIMERT STREET</b>	<b>SE 0 - 1/8 (0.052 mi.)</b>	<b>BE365 / 9</b>	<b>708</b>
<b>BREWER EDNA MIDDLE S</b> Registry ID:: 110012216896	<b>3748 13TH AVE</b>	<b>SSW 0 - 1/8 (0.054 mi.)</b>	<b>BI373 / 11</b>	<b>715</b>
GREENWOOD NORWOOD LL Registry ID:: 110070513905	4182/4188 GREENWOOD	NNW 0 - 1/8 (0.058 mi.)	AZ385 / 8	739
<b>KRISTEN &amp; JONATHAN S</b> Registry ID:: 110070436414	<b>55 WYNGAARD AVE</b>	<b>NW 0 - 1/8 (0.058 mi.)</b>	<b>AY393 / 9</b>	<b>749</b>
DAVID KLIGMAN AND AN Registry ID:: 110071331783	5946 RINCON DRIVE	WNW 0 - 1/8 (0.060 mi.)	AH399 / 5	758
<b>JESSICA NATKIN &amp; BLA</b> Registry ID:: 110070404959	<b>4000 GREENWOOD AVE</b>	<b>NNW 0 - 1/8 (0.060 mi.)</b>	<b>AM403 / 8</b>	<b>763</b>
CHRISTOPHER MULCAHY Registry ID:: 110071386185	4329 EDGEWOOD AVENUE	NNW 0 - 1/8 (0.061 mi.)	BG406 / 9	766
<b>DOROTHY LAWRENCE</b> Registry ID:: 110070511279	<b>4611 EDGEWOOD AVENUE</b>	<b>WNW 0 - 1/8 (0.064 mi.)</b>	<b>AL414 / 9</b>	<b>773</b>
MICHAEL ROTHBERG Registry ID:: 110070583258	4339 EDGEWOOD AVE.	NNW 0 - 1/8 (0.067 mi.)	AT431 / 9	796
<b>SUSAN RAMBO</b> Registry ID:: 110071352947	<b>3939 GREENWOOD AVE</b>	<b>NNW 0 - 1/8 (0.067 mi.)</b>	<b>BN433 / 8</b>	<b>797</b>
MORRIS ZAGHA Registry ID:: 110071183094	4531 EDGEWOOD AVE	NNW 0 - 1/8 (0.067 mi.)	AL439 / 9	805
JOSEPH CATALANO	4342 EVANS AVE	SSE 0 - 1/8 (0.068 mi.)	AW447 / 9	815

## EXECUTIVE SUMMARY

Registry ID:: 110071332227				
MARY & ROBERT THIESS	2180 MANZANITA DRIVE	NW 0 - 1/8 (0.068 mi.)	BQ454 / 6	822
Registry ID:: 110070582569				
DANIEL ISSEN	4180 RANDOLPH AVE	SSE 0 - 1/8 (0.070 mi.)	BR462 / 9	832
Registry ID:: 110070537729				
<b>DAVID HENDERSON</b>	<b>6425 ZINN DRIVE</b>	<b>WNW 0 - 1/8 (0.071 mi.)</b>	<b>BS465 / 5</b>	<b>835</b>
Registry ID:: 110071463662				
<b>BEN &amp; CHRISTY EILAND</b>	<b>4145 GREENWOOD AVE.</b>	<b>NNW 0 - 1/8 (0.072 mi.)</b>	<b>AZ468 / 8</b>	<b>840</b>
Registry ID:: 110071351379				
JOAN O'NEILL	4121 GREENWOOD AVENU	NNW 0 - 1/8 (0.075 mi.)	BU474 / 8	848
Registry ID:: 110070534559				
ERIC SOMIN	1230 HOLMAN RD	NNE 0 - 1/8 (0.076 mi.)	BJ480 / 8	854
Registry ID:: 110071417818				
<b>NNANNA OGBU</b>	<b>1140 HOLLYWOOD AVE.</b>	<b>WNW 0 - 1/8 (0.077 mi.)</b>	<b>BV488 / 9</b>	<b>863</b>
Registry ID:: 110070512327				
THORSTEN CAMP	4673 EDGEWOOD AVE	NW 0 - 1/8 (0.078 mi.)	BB492 / 9	868
Registry ID:: 110070718547				
<b>MARY ELLEN PINKOWSKI</b>	<b>1151 GLENDORA AVE</b>	<b>NNW 0 - 1/8 (0.079 mi.)</b>	<b>BO493 / 9</b>	<b>868</b>
Registry ID:: 110070400818				
CRAIG MCINROY	1163 WELLINGTON STRE	NNW 0 - 1/8 (0.079 mi.)	BW498 / 9	876
Registry ID:: 110071316202				
<b>DAVID VALDEZ</b>	<b>1416 BENTON STREET</b>	<b>SSE 0 - 1/8 (0.081 mi.)</b>	<b>BF502 / 9</b>	<b>880</b>
Registry ID:: 110071461418				
<b>TERESA SAKAHARA</b>	<b>1424 WELLINGTON ST.</b>	<b>SSE 0 - 1/8 (0.083 mi.)</b>	<b>BP506 / 9</b>	<b>883</b>
Registry ID:: 110070859501				
EMILY BANWELL	1133 NORWOOD AVE	NNW 0 - 1/8 (0.086 mi.)	CA514 / 8	894
Registry ID:: 110071332484				
MELISSA MADRID	4606 SAN SEBASTIAN A	WNW 0 - 1/8 (0.086 mi.)	CB519 / 9	900
Registry ID:: 110070658021				
<b>ROB TYRER</b>	<b>4614 SAN SEBASTIAN A</b>	<b>WNW 0 - 1/8 (0.086 mi.)</b>	<b>CB522 / 9</b>	<b>904</b>
Registry ID:: 110070438994				
ELSIE LEMON	4622 SAN SEBASTIAN A	NW 0 - 1/8 (0.086 mi.)	CB526 / 9	908
Registry ID:: 110070910957				
LESLIE CRISFIELD	1426 EVERETT AVE	SSE 0 - 1/8 (0.088 mi.)	CE535 / 9	919
Registry ID:: 110070809409				
KENNY, JOHN	1131 HOLLYWOOD AVE.	NW 0 - 1/8 (0.088 mi.)	BV542 / 9	930
Registry ID:: 110070534362				
CINDY HUTCHINSON	7000 SAYRE DR.	NW 0 - 1/8 (0.089 mi.)	CG545 / 5	931
Registry ID:: 110071392836				
<b>BARBARA STONE</b>	<b>7032 HOMEWOOD DRIVE</b>	<b>NW 0 - 1/8 (0.090 mi.)</b>	<b>CJ558 / 6</b>	<b>948</b>
Registry ID:: 110071460916				
<b>FEDERAL BLDG CO E BA</b>	<b>3630 PARK BLVD</b>	<b>SW 0 - 1/8 (0.093 mi.)</b>	<b>CK572 / 8</b>	<b>965</b>
Registry ID:: 110002799847				
GEORGE SAUCEDO	1117 EVERETT AVENUE	NNW 0 - 1/8 (0.093 mi.)	CP575 / 9	969
Registry ID:: 110071521304				
HOWIE FUNG	1855 TRESTLE GLEN RD	WNW 0 - 1/8 (0.094 mi.)	CQ582 / 9	976

## EXECUTIVE SUMMARY

Registry ID:: 110070534025				
DANIELLE MCKENNAN	1265 HOLMAN RD	NE 0 - 1/8 (0.095 mi.)	CR587 / 8	979
Registry ID:: 110070810046				
<b>JOEL BAXTER</b>	<b>6714 SARONI DRIVE</b>	<b>NW 0 - 1/8 (0.095 mi.)</b>	<b>CT592 / 5</b>	<b>988</b>
Registry ID:: 110071225219				
MARY STARK	1434 EVERETT AVENUE	SSE 0 - 1/8 (0.098 mi.)	CE607 / 9	1012
Registry ID:: 110070726585				
<b>IAN KLINK</b>	<b>1207 TRESTLE GLEN RD</b>	<b>N 0 - 1/8 (0.098 mi.)</b>	<b>BM609 / 8</b>	<b>1013</b>
Registry ID:: 110070466415				
CHARLES POST	18 CHICO CT	NW 0 - 1/8 (0.099 mi.)	CW614 / 6	1018
Registry ID:: 110071290372				
<b>DONAVAN SELL</b>	<b>4349 ARDEN PLACE</b>	<b>SE 0 - 1/8 (0.102 mi.)</b>	<b>CY626 / 9</b>	<b>1036</b>
Registry ID:: 110071351174				
JULIE BERNAS PIERCE	1211 TRESTLE GLEN RO	N 0 - 1/8 (0.102 mi.)	CZ629 / 8	1038
Registry ID:: 110071391655				
GEORGE DEWEY	2370 BYWOOD DRIVE	SE 0 - 1/8 (0.103 mi.)	DB633 / 9	1044
Registry ID:: 110071419010				
<b>ERIC WANG</b>	<b>2421 LEIMERT BOULEVA</b>	<b>SE 0 - 1/8 (0.108 mi.)</b>	<b>DB650 / 9</b>	<b>1062</b>
Registry ID:: 110070844595				
<b>SUNAENA AND MANDEEP</b>	<b>1175 TRESTLE GLEN RD</b>	<b>NNW 0 - 1/8 (0.111 mi.)</b>	<b>DF659 / 8</b>	<b>1074</b>
Registry ID:: 110070852311				
MOBIL	3635 13TH AVE.	SW 0 - 1/8 (0.112 mi.)	BY665 / 11	1082
Registry ID:: 110066320234				
9184 ALAMEDA COUNTY	3635 13TH AVE	SW 0 - 1/8 (0.112 mi.)	BY670 / 11	1084
Registry ID:: 110043361634				
RETAIL SHELL SERVICE	3600 PARK BLVD	SW 0 - 1/8 (0.112 mi.)	CK675 / 8	1103
Registry ID:: 110018970737				
SERVICE STATION - SA	3600 PARK BLV D	SW 0 - 1/8 (0.112 mi.)	CK679 / 8	1105
Registry ID:: 110042178666				
SHELL #13-5689	3600 PARK	SW 0 - 1/8 (0.112 mi.)	CK685 / 8	1120
Registry ID:: 110065431278				
CLIFF COOPER	4343 ARDEN PL	SE 0 - 1/8 (0.112 mi.)	CY690 / 9	1128
Registry ID:: 110070810782				
ANDREW LITTLE	8000 SHEPHERD CANYON	SE 0 - 1/8 (0.112 mi.)	DG695 / 6	1134
Registry ID:: 110071267697				
JOHN STEPHEN	4670 SAN SEBASTIAN A	NW 0 - 1/8 (0.112 mi.)	DD700 / 9	1139
Registry ID:: 110071305887				
<b>GLEN ABRAHAMS</b>	<b>4059 OAKMORE ROAD</b>	<b>SE 0 - 1/8 (0.114 mi.)</b>	<b>DI705 / 9</b>	<b>1144</b>
Registry ID:: 110071212445				
GAIL WALLACE	1353 EL CENTRO AVENU	SSE 0 - 1/8 (0.114 mi.)	CX710 / 9	1150
Registry ID:: 110071305045				
TERESA LINDBERG	1119 EL CENTRO AVENU	NNW 0 - 1/8 (0.116 mi.)	CV712 / 9	1152
Registry ID:: 110071418243				
ANGELICA CZEKALSKI	1558 HOLMAN RD	NNW 0 - 1/8 (0.116 mi.)	DK717 / 8	1158
Registry ID:: 110070657344				
ROBERT GREENBERG	2034 ASILOMAR DR	WNW 0 - 1/8 (0.116 mi.)	DL722 / 5	1162

## EXECUTIVE SUMMARY

Registry ID:: 110070677907				
<b>PETER THOMPSON</b>	<b>4077 OAKMORE ROAD</b>	<b>ESE 0 - 1/8 (0.117 mi.)</b>	<b>DI728 / 9</b>	<b>1170</b>
Registry ID:: 110071457570				
GREG ZILLIAC	4350 ARDEN PL.	SE 0 - 1/8 (0.119 mi.)	CY735 / 9	1183
Registry ID:: 110071260214				
JIM PHOX	1866 LEIMERT BLVD	SE 0 - 1/8 (0.121 mi.)	DQ747 / 9	1195
Registry ID:: 110071185472				
TANYA GONDER	6630 SARONI DR	NW 0 - 1/8 (0.123 mi.)	DR756 / 5	1207
Registry ID:: 110071521605				
DAVID DUNCH	1122 EL CENTRO AVENU	WNW 0 - 1/8 (0.123 mi.)	DT762 / 9	1216
Registry ID:: 110070899804				
RICHARD HEEGER & ALI	6269 WESTOVER DRIVE	SE 0 - 1/8 (0.123 mi.)	DU768 / 5	1222
Registry ID:: 110071385703				
VANIA KONG	6323 WESTOVER DR.	SE 1/8 - 1/4 (0.127 mi.)	DS780 / 6	1236
Registry ID:: 110071246808				
FIRE STATION #16	3600 13TH AVE	SSW 1/8 - 1/4 (0.127 mi.)	DW787 / 11	1246
Registry ID:: 110064999596				
<b>STEPHEN DELUCA</b>	<b>1436 EXCELSIOR AVENU</b>	<b>SSE 1/8 - 1/4 (0.130 mi.)</b>	<b>DZ799 / 11</b>	<b>1259</b>
Registry ID:: 110070465692				
MIGUEL ZOZAYA	6693 SARONI DRIVE	NW 1/8 - 1/4 (0.130 mi.)	EA802 / 5	1262
Registry ID:: 110071185646				
WILSON HOFFMAN	2125 MAGELLAN DRIVE	WNW 1/8 - 1/4 (0.130 mi.)	EB809 / 9	1270
Registry ID:: 110071332657				
<b>HOLIDAY CLEANERS</b>	<b>1431 LEIMERT BLVD</b>	<b>SE 1/8 - 1/4 (0.131 mi.)</b>	<b>DC817 / 9</b>	<b>1282</b>
Registry ID:: 110001184165				
FLETCHER BERKE	1432 HOLMAN ROAD	NNW 1/8 - 1/4 (0.131 mi.)	DX820 / 8	1300
Registry ID:: 110071385286				
<b>TIM ROBERTS</b>	<b>1106 GLENDORA AVENUE</b>	<b>NNW 1/8 - 1/4 (0.132 mi.)</b>	<b>CV825 / 9</b>	<b>1305</b>
Registry ID:: 110071459548				
<b>WADE WOODFILL</b>	<b>1382 EL CENTRO AVE</b>	<b>SE 1/8 - 1/4 (0.133 mi.)</b>	<b>ED828 / 9</b>	<b>1309</b>
Registry ID:: 110070399397				
JAKE PRITCHETT	1121 WELLINGTON STRE	NNW 1/8 - 1/4 (0.133 mi.)	DH839 / 8	1324
Registry ID:: 110071187478				
<b>CHRISTA HAUN</b>	<b>1929 ARROWHEAD DR.</b>	<b>NW 1/8 - 1/4 (0.135 mi.)</b>	<b>EJ847 / 6</b>	<b>1334</b>
Registry ID:: 110070404350				
ELAINE WANG	1114 WELLINGTON STRE	NNW 1/8 - 1/4 (0.135 mi.)	DH856 / 8	1346
Registry ID:: 110071209187				
<b>CORA &amp; OWEN SCHOPPE</b>	<b>15 SNOW CT.</b>	<b>N 1/8 - 1/4 (0.136 mi.)</b>	<b>EK858 / 3</b>	<b>1349</b>
Registry ID:: 110070855018				
KATHLEEN LONGWELL	75 SELBORNE DRIVE	NNW 1/8 - 1/4 (0.137 mi.)	EC861 / 9	1352
Registry ID:: 110070582186				
MARTINET CHIROPRACTI	1454 LEIMERT BLVD	SE 1/8 - 1/4 (0.137 mi.)	EL864 / 9	1356
Registry ID:: 110071333148				
KIM CULLEN	3946 ARDLEY AVE.	SSE 1/8 - 1/4 (0.140 mi.)	EN879 / 9	1383
Registry ID:: 110070586540				
Registry ID:: 110070536742				
ANGELA HARMON	882 ALMA PLACE	WNW 1/8 - 1/4 (0.143 mi.)	ES898 / 8	1406

## EXECUTIVE SUMMARY

Registry ID:: 110070531465				
<b>ED MADIGAN</b>	<b>1451 LEIMERT BLVD.</b>	<b>SE 1/8 - 1/4 (0.145 mi.)</b>	<b>EL905 / 9</b>	<b>1417</b>
Registry ID:: 110071353011				
<b>ARNOLD BROKSTEIN DDS</b>	<b>2220 MOUNTAIN BLVD S</b>	<b>WNW 1/8 - 1/4 (0.145 mi.)</b>	<b>ET911 / 9</b>	<b>1424</b>
Registry ID:: 110070448824				
<b>LORNA HEIKKINEN</b>	<b>1485 E. 38TH STREET</b>	<b>SSE 1/8 - 1/4 (0.146 mi.)</b>	<b>EF921 / 11</b>	<b>1445</b>
Registry ID:: 110070513136				
CINDY FONG	1026 HOLLYWOOD AVE.	WNW 1/8 - 1/4 (0.147 mi.)	EV925 / 9	1451
Registry ID:: 110070575133				
<b>WAYNE WONCHOB</b>	<b>1924 OAK CREST DR</b>	<b>SE 1/8 - 1/4 (0.147 mi.)</b>	<b>DV931 / 9</b>	<b>1461</b>
Registry ID:: 110070435924				
BING BUDIARTO	5960 ZINN DRIVE	WNW 1/8 - 1/4 (0.147 mi.)	EW933 / 5	1462
Registry ID:: 110070574421				
UNOCAL #5269	2240 MOUNTAIN	WNW 1/8 - 1/4 (0.148 mi.)	ET947 / 9	1503
Registry ID:: 110066318041				
MASH GAS & FOOD #4	2240 MOUNTAIN BLVD	WNW 1/8 - 1/4 (0.148 mi.)	ET948 / 9	1504
Registry ID:: 110065733031				
<b>MONTCLAIR AUTO SHOP</b>	<b>2240 MOUNTAIN BLVD</b>	<b>WNW 1/8 - 1/4 (0.148 mi.)</b>	<b>ET952 / 9</b>	<b>1512</b>
Registry ID:: 110070469746				
STEWART BIRNAN	4032 WOODRUFF AVE	SSE 1/8 - 1/4 (0.148 mi.)	EP965 / 9	1526
Registry ID:: 110070677175				
AMY & JAMEY CARMAN	1421 BARROWS RD	NNW 1/8 - 1/4 (0.151 mi.)	DX969 / 8	1529
Registry ID:: 110070585750				
BETTY JO GERTON	1100 EL CENTRO AVENU	WNW 1/8 - 1/4 (0.152 mi.)	DT978 / 9	1539
Registry ID:: 110071185402				
ROBIN JANG	2198 ANDREWS STREET	WNW 1/8 - 1/4 (0.153 mi.)	ET983 / 9	1546
Registry ID:: 110071392948				
ALI MADANI	871 ALMA PL.	W 1/8 - 1/4 (0.153 mi.)	ES990 / 8	1553
Registry ID:: 110071184169				
TOM DEWIT	1900 OAK CREST DRIVE	SE 1/8 - 1/4 (0.154 mi.)	DV998 / 9	1562
Registry ID:: 110071242663				
REG JACKSON	1467 HAMPEL ST	SSE 1/8 - 1/4 (0.154 mi.)	EP1001 / 9	1566
Registry ID:: 110070720071				
<b>DEBRA FONG-KONG</b>	<b>264 SAINT JAMES DRIV</b>	<b>W 1/8 - 1/4 (0.154 mi.)</b>	<b>EX1003 / 9</b>	<b>1569</b>
Registry ID:: 110071463288				
<b>MICHAEL COSSON</b>	<b>264 SAINT JAMES DRIV</b>	<b>W 1/8 - 1/4 (0.154 mi.)</b>	<b>EX1007 / 9</b>	<b>1575</b>
Registry ID:: 110071457333				
<b>SANDRA TUZZO</b>	<b>818 CREED RD,</b>	<b>NNW 1/8 - 1/4 (0.155 mi.)</b>	<b>FD1012 / 8</b>	<b>1580</b>
Registry ID:: 110071460780				
<b>FRANK ROBINOW</b>	<b>1393 EL CENTRO AVENU</b>	<b>SE 1/8 - 1/4 (0.155 mi.)</b>	<b>ED1018 / 9</b>	<b>1586</b>
Registry ID:: 110071210227				
DAVID KAHN	1890 LEIMERT BLVD	SE 1/8 - 1/4 (0.156 mi.)	FH1022 / 9	1593
Registry ID:: 110070583250				
<b>JENAN ABDUNNUR</b>	<b>6645 GUNN DRIVE</b>	<b>SE 1/8 - 1/4 (0.157 mi.)</b>	<b>FI1027 / 6</b>	<b>1598</b>
Registry ID:: 110070441857				
AMY MACLEAR	11 DONNA MARIA WAY	SE 1/8 - 1/4 (0.157 mi.)	FJ1032 / 7	1606



## EXECUTIVE SUMMARY

Registry ID:: 110070577812				
SCOTT SMITH	1833 CARTER STREET	SE 1/8 - 1/4 (0.158 mi.)	FK1040 / 9	1615
Registry ID:: 110071185521				
MICHELLE CORREA	353 SOMERSET RD	NW 1/8 - 1/4 (0.158 mi.)	FN1045 / 9	1622
Registry ID:: 110070582344				
GLEN MORIWAKI	2188 ANDREWS ST.	WNW 1/8 - 1/4 (0.159 mi.)	FO1050 / 9	1627
Registry ID:: 110070532036				
CONOR WALSH	6120 WESTOVER DRIVE	SE 1/8 - 1/4 (0.159 mi.)	FA1057 / 5	1636
Registry ID:: 110071183503				
PAUL CUNNINGHAM	6745 SARONI DR	NW 1/8 - 1/4 (0.160 mi.)	FQ1063 / 5	1644
Registry ID:: 110070808760				
<b>SHAW LANDSCAPING &amp; D</b>	<b>1564 VISTA ST.</b>	<b>SSE 1/8 - 1/4 (0.161 mi.)</b>	<b>EQ1068 / 9</b>	<b>1649</b>
Registry ID:: 110070439083				
MEGHANA KUMAR	1115 TRESTLE GLEN RO	WNW 1/8 - 1/4 (0.161 mi.)	FR1072 / 8	1653
Registry ID:: 110071387205				
PHILIP URSELL	21 SELBORNE DRIVE	NNW 1/8 - 1/4 (0.162 mi.)	EH1080 / 9	1661
Registry ID:: 110071518660				
<b>JIM BENO</b>	<b>5769 SCARBOROUGH DR.</b>	<b>ESE 1/8 - 1/4 (0.162 mi.)</b>	<b>FT1082 / 9</b>	<b>1664</b>
Registry ID:: 110070465699				
<b>THOMAS VONG</b>	<b>1891 LEIMERT BLVD</b>	<b>SE 1/8 - 1/4 (0.163 mi.)</b>	<b>FH1088 / 9</b>	<b>1671</b>
Registry ID:: 110070407235				
SAHIL GUPTA	15 DONNA MARIA WAY	ESE 1/8 - 1/4 (0.165 mi.)	FJ1095 / 7	1678
Registry ID:: 110071412156				
KIT CRAVEN	6584 SARONI DRIVE	NW 1/8 - 1/4 (0.166 mi.)	FL1100 / 5	1681
Registry ID:: 110071421790				
MILLER, HAYDIN & JEN	3992 OAKMORE RD	SE 1/8 - 1/4 (0.166 mi.)	FF1102 / 9	1683
Registry ID:: 110070678299				
SUZANNE JONES	136 SANDRINGHAM ROAD	NW 1/8 - 1/4 (0.167 mi.)	EM1118 / 9	1699
Registry ID:: 110071211889				
TED HOWES	1478 EXCELSIOR AVE	SSE 1/8 - 1/4 (0.168 mi.)	FW1121 / 11	1703
Registry ID:: 110070575688				
<b>KAREN RAHNASTO</b>	<b>5800 SCARBOROUGH DRI</b>	<b>ESE 1/8 - 1/4 (0.169 mi.)</b>	<b>FZ1126 / 9</b>	<b>1708</b>
Registry ID:: 110070511821				
HARRY KONSTANTOPOULA	4232 OAKMORE RD	SE 1/8 - 1/4 (0.169 mi.)	GA1129 / 9	1712
Registry ID:: 110070659193				
MIYA CHEN	1031 NORWOOD AVENUE	NNW 1/8 - 1/4 (0.170 mi.)	FD1140 / 8	1736
Registry ID:: 110071431433				
RAY WITBECK	2 DONNA MARIA WAY	SE 1/8 - 1/4 (0.170 mi.)	GC1145 / 7	1742
Registry ID:: 110071187287				
PAT WALSH	2180 ANDREWS STREET	WNW 1/8 - 1/4 (0.171 mi.)	FO1150 / 9	1748
Registry ID:: 110071258957				
HARRY KONSTANTOPOULA	4236 OAKMORE RD	SE 1/8 - 1/4 (0.171 mi.)	GA1155 / 9	1753
Registry ID:: 110070724887				
SHAYNA & RAPHAEL GOL	5946 ZINN DRIVE	WNW 1/8 - 1/4 (0.171 mi.)	EW1160 / 5	1758
Registry ID:: 110071387829				
LARRY LEVITT	1910 ROSECREST DRIVE	SE 1/8 - 1/4 (0.172 mi.)	GD1163 / 9	1760

## EXECUTIVE SUMMARY

Registry ID:: 110071305236				
<b>ABTIN ASSADI</b>	<b>912 UNDERHILLS ROAD</b>	<b>N 1/8 - 1/4 (0.172 mi.)</b>	<b>GF1168 / 8</b>	<b>1765</b>
Registry ID:: 110071185519				
Registry ID:: 110070846824				
GARY COLLINS	1511 LEIMERT BOULEVA	SE 1/8 - 1/4 (0.174 mi.)	GA1176 / 9	1774
Registry ID:: 110071290471				
<b>NICOLE BLOSS</b>	<b>6828 SARONI DRIVE</b>	<b>NW 1/8 - 1/4 (0.176 mi.)</b>	<b>GJ1189 / 5</b>	<b>1790</b>
Registry ID:: 110070464840				
PAUL OREGON	1436 BARROWS ROAD	NNW 1/8 - 1/4 (0.176 mi.)	GH1197 / 8	1800
Registry ID:: 110070572871				
CHARITA HILL-AVENT	1942 ROSECREST DRIVE	SE 1/8 - 1/4 (0.177 mi.)	GD1205 / 9	1808
Registry ID:: 110071412844				
JUDITH MCLOOME	3941 OAKMORE ROAD	SE 1/8 - 1/4 (0.178 mi.)	GM1211 / 9	1816
Registry ID:: 110070909046				
KEVIN TAM	5745 BALBOA DRIVE	NW 1/8 - 1/4 (0.178 mi.)	GO1217 / 5	1822
Registry ID:: 110071416185				
RALPH MARTIN	963 GROSVENOR PL	N 1/8 - 1/4 (0.178 mi.)	GP1221 / 8	1826
Registry ID:: 110070536574				
LESLIE & LEO HERRICK	3846 ARDLEY AVENUE	SSE 1/8 - 1/4 (0.178 mi.)	FM1226 / 12	1832
Registry ID:: 110071303862				
ALLEN DEMOREST	1020 GLENDORA AVENUE	NNW 1/8 - 1/4 (0.178 mi.)	EU1228 / 9	1835
Registry ID:: 110071430388				
NEIL CIUNGAN	2521 LEIMERT BLVD.	SE 1/8 - 1/4 (0.179 mi.)	GQ1237 / 9	1844
Registry ID:: 110070679397				
JOHN ATWOOD	4600 EL CENTRO AVE.	NW 1/8 - 1/4 (0.180 mi.)	GR1244 / 9	1854
Registry ID:: 110070536629				
KAREN MCARDLE	836 CREED ROAD	NNW 1/8 - 1/4 (0.180 mi.)	FD1247 / 8	1858
Registry ID:: 110071387462				
DAVID MCCLAIN & MERI	95 INVERLEITH TERRAC	NW 1/8 - 1/4 (0.180 mi.)	FC1256 / 9	1865
Registry ID:: 110070534722				
JOSEF RINGGENBURG	4015 ELSTON AVENUE	SSE 1/8 - 1/4 (0.180 mi.)	GU1261 / 9	1870
Registry ID:: 110070531645				
JULIE WHITESIDE	85 CAMBRIAN	WNW 1/8 - 1/4 (0.182 mi.)	GW1265 / 9	1874
Registry ID:: 110070804704				
<b>LIZ COFFEY</b>	<b>6653 BANNING DR.</b>	<b>SE 1/8 - 1/4 (0.182 mi.)</b>	<b>FX1271 / 6</b>	<b>1884</b>
Registry ID:: 110070854160				
TOM HURRAY	1768 LEIMERT BOULEVA	ESE 1/8 - 1/4 (0.182 mi.)	GX1276 / 9	1888
Registry ID:: 110071187011				
GUADAGNI, JAIME	6706 HARDWOOD DRIVE	NW 1/8 - 1/4 (0.184 mi.)	FQ1284 / 5	1906
Registry ID:: 110071306405				
<b>CHRIS PEW</b>	<b>4322 BRIDGEVIEW DRIV</b>	<b>SE 1/8 - 1/4 (0.184 mi.)</b>	<b>GX1290 / 9</b>	<b>1912</b>
Registry ID:: 110070861438				
MARCIA ROY	6245 GIRVIN DRIVE	SE 1/8 - 1/4 (0.185 mi.)	GT1293 / 5	1918
Registry ID:: 110071185881				
<b>DANIEL INGRAM</b>	<b>1091 BROOKWOOD RD</b>	<b>WNW 1/8 - 1/4 (0.186 mi.)</b>	<b>FR1303 / 8</b>	<b>1929</b>
Registry ID:: 110002698395				
HEATHER DOYLE	2020 LEIMERT BOULEVA	SE 1/8 - 1/4 (0.187 mi.)	HA1307 / 9	1936

## EXECUTIVE SUMMARY

Registry ID:: 110071185562				
<b>WILL RUTHERFORD</b>	<b>968 GROSEVENOR PL</b>	<b>N 1/8 - 1/4 (0.187 mi.)</b>	<b>GF1312 / 8</b>	<b>1941</b>
Registry ID:: 110070513330				
<b>SHARON DUROUSSEAU</b>	<b>3927 OAKMORE RD.</b>	<b>SE 1/8 - 1/4 (0.187 mi.)</b>	<b>GM1314 / 9</b>	<b>1944</b>
Registry ID:: 110070855191				
CLAUDIA SKAPIK	955 HILLCROFT CIRCLE	NNW 1/8 - 1/4 (0.189 mi.)	GP1321 / 8	1956
Registry ID:: 110070722469				
<b>ROB CUNNINGHAM &amp; KAY</b>	<b>3751 RANDOLPH AVE.</b>	<b>SSE 1/8 - 1/4 (0.189 mi.)</b>	<b>HB1327 / 11</b>	<b>1964</b>
Registry ID:: 110070850735				
WHEELER DESIGN BUILD	1771 LEIMERT BLVD	SE 1/8 - 1/4 (0.191 mi.)	GB1335 / 9	1976
Registry ID:: 110070660182				
<b>CHRISTINA COLES</b>	<b>5650 BALBOA DRIVE</b>	<b>WNW 1/8 - 1/4 (0.191 mi.)</b>	<b>GN1343 / 5</b>	<b>1988</b>
Registry ID:: 110070845214				
STACY MANNING	1523 LEIMERT BOULEVA	SE 1/8 - 1/4 (0.192 mi.)	GY1349 / 9	1994
Registry ID:: 110071382164				
JUDITH MCLOOME	3921 OAKMORE ROAD	SE 1/8 - 1/4 (0.193 mi.)	GM1356 / 9	2005
Registry ID:: 110070897067				
DIANE MCKEE	1415 TRESTLE GLEN RD	NNW 1/8 - 1/4 (0.194 mi.)	GH1364 / 8	2014
Registry ID:: 110071246656				
SANTIAGO MONTANA	6718 EVERGREEN AVENU	SE 1/8 - 1/4 (0.194 mi.)	HH1367 / 6	2017
Registry ID:: 110071457957				
CITY OF OAKLAND-PUBL	5921 SHEPARD CANYON	ESE 1/8 - 1/4 (0.194 mi.)	GI1371 / 9	2020
Registry ID:: 110070346328				
VERIZON WIRELESS HWY	2200 MOUNTAIN BLVD	WNW 1/8 - 1/4 (0.195 mi.)	HI1373 / 9	2024
Registry ID:: 110055863739				
YUFENG QIAN	9 SELBOURNE DR	NW 1/8 - 1/4 (0.195 mi.)	GK1375 / 9	2026
Registry ID:: 110071393463				
DAVID BERG	1927 ROSECREST DRIVE	SE 1/8 - 1/4 (0.195 mi.)	GD1380 / 9	2030
Registry ID:: 110070576119				
KARI JEFFS	848 CREED RD	NNW 1/8 - 1/4 (0.196 mi.)	HJ1384 / 8	2035
Registry ID:: 110070717647				
<b>CAROL COPPERUD</b>	<b>5550 SNAKE ROAD</b>	<b>WNW 1/8 - 1/4 (0.197 mi.)</b>	<b>HK1388 / 9</b>	<b>2038</b>
Registry ID:: 110071463926				
LILY WONG	4315 EVERETT AVENUE	SSE 1/8 - 1/4 (0.197 mi.)	HC1394 / 9	2044
Registry ID:: 110071419015				
SUSAN MARCUS	942 UNDERHILLS ROAD	NNE 1/8 - 1/4 (0.198 mi.)	GV1396 / 8	2045
Registry ID:: 110071412122				
<b>ROBERT &amp; DANI READER</b>	<b>3915 OAKMORE RD</b>	<b>SE 1/8 - 1/4 (0.199 mi.)</b>	<b>HF1414 / 9</b>	<b>2076</b>
Registry ID:: 110070401753				
MONTCLAIR GARDEN COU	6582 LUCAS AVE #6	WNW 1/8 - 1/4 (0.199 mi.)	HO1419 / 9	2082
Registry ID:: 110070719756				
CLIFFORD MARC	2006 MAGELLAN DR.	WNW 1/8 - 1/4 (0.199 mi.)	HP1423 / 5	2086
Registry ID:: 110070805098				
CATHERINE MCKENZIE	1901 ROSECREST DR.	SE 1/8 - 1/4 (0.202 mi.)	HS1437 / 9	2105
Registry ID:: 110070662440				
MICHAEL EGGERS	2601 LA CUESTA AVE	ESE 1/8 - 1/4 (0.202 mi.)	HT1441 / 9	2110

## EXECUTIVE SUMMARY

Registry ID:: 110070721475				
ANDREA JOHNSON	2555 EL CAMINITO STR	SE 1/8 - 1/4 (0.205 mi.)	HY1460 / 9	2131
Registry ID:: 110071387956				
DUSTIN STUFLICK	6715 BANNING DR	SE 1/8 - 1/4 (0.206 mi.)	HZ1463 / 6	2132
Registry ID:: 110070805606				
OIL CHANGERS / GAS S	3418 PARK	SW 1/8 - 1/4 (0.207 mi.)	HQ1467 / 11	2138
Registry ID:: 110065944349				
OIL CHANGERS #106	3418 PARK BLVD	SW 1/8 - 1/4 (0.207 mi.)	HQ1472 / 11	2141
Registry ID:: 110017946348				
<b>DAVID ASHLEYDALE</b>	<b>6323 GIRVIN DRIVE</b>	<b>SE 1/8 - 1/4 (0.207 mi.)</b>	<b>IA1478 / 6</b>	<b>2177</b>
Registry ID:: 110071209195				
JEAN LIN-KIKUCHI	48 DOLORES WAY	SE 1/8 - 1/4 (0.208 mi.)	ID1488 / 7	2191
Registry ID:: 110070679065				
<b>RICK PHILIPS</b>	<b>2015 BYWOOD DR.</b>	<b>SE 1/8 - 1/4 (0.208 mi.)</b>	<b>HD1490 / 9</b>	<b>2194</b>
Registry ID:: 110070463686				
JOAN BLOOM	1631 VISTA AVE	SSE 1/8 - 1/4 (0.209 mi.)	HU1496 / 9	2201
Registry ID:: 110070717734				
<b>STEVE WALZ</b>	<b>20 SELBORNE DR</b>	<b>NW 1/8 - 1/4 (0.211 mi.)</b>	<b>GK1506 / 9</b>	<b>2215</b>
Registry ID:: 110070404301				
<b>ELIZABETH MOODY</b>	<b>6785 AITKEN DR.</b>	<b>SE 1/8 - 1/4 (0.213 mi.)</b>	<b>IL1521 / 6</b>	<b>2238</b>
Registry ID:: 110070408367				
SCOTT LEONG	6774 SIMS DRIVE	NW 1/8 - 1/4 (0.214 mi.)	IN1524 / 9	2242
Registry ID:: 110071187842				
ROBERT LEACHMAN	245 ESTATES DR	NW 1/8 - 1/4 (0.214 mi.)	IO1527 / 9	2244
Registry ID:: 110070802828				
<b>OAKLAND HOUSING AUTH</b>	<b>1323 MACARTHUR BLVD</b>	<b>SSW 1/8 - 1/4 (0.215 mi.)</b>	<b>IP1534 / 11</b>	<b>2253</b>
Registry ID:: 110071462675				
EDWARD MACKINNON	2045 MANZANITA DR	NW 1/8 - 1/4 (0.216 mi.)	IQ1540 / 6	2260
Registry ID:: 110070677096				
JOYCE PRESSLEY-LEWIS	6431 GIRVIN DR	SE 1/8 - 1/4 (0.216 mi.)	IR1542 / 6	2262
Registry ID:: 110070652315				
<b>CHRIS BEZAMA</b>	<b>3920 OAKMORE RD</b>	<b>SE 1/8 - 1/4 (0.217 mi.)</b>	<b>IS1546 / 9</b>	<b>2267</b>
Registry ID:: 110070512168				
OLGA BOLOTINA	1624 LEIMERT BOULEVA	ESE 1/8 - 1/4 (0.217 mi.)	GX1552 / 9	2275
Registry ID:: 110071392187				
<b>MARK JOHNSON</b>	<b>6547 SARONI DRIVE</b>	<b>NW 1/8 - 1/4 (0.218 mi.)</b>	<b>IC1560 / 5</b>	<b>2283</b>
Registry ID:: 110071226957				
KEITH WALKER	2331 THACKERAY DRIVE	SE 1/8 - 1/4 (0.218 mi.)	GZ1563 / 5	2288
Registry ID:: 110070897904				
AARTY JOSHI & ADAM M	5638 BALBOA DR	WNW 1/8 - 1/4 (0.219 mi.)	IU1565 / 5	2289
Registry ID:: 110070537898				
<b>PG&amp;E MORAGA SUBSTATI</b>	<b>140 VALLEY VIEW DR</b>	<b>NE 1/8 - 1/4 (0.219 mi.)</b>	<b>HV1572 / 3</b>	<b>2303</b>
Registry ID:: 110002700364				
NIKKI DOYLE	4115 WATERHOUSE RD	ESE 1/8 - 1/4 (0.219 mi.)	IW1582 / 9	2350
Registry ID:: 110070722434				
DANIEL & MELISSA HAF	1900 MELVIN ROAD	SE 1/8 - 1/4 (0.222 mi.)	JA1597 / 9	2368

## EXECUTIVE SUMMARY

Registry ID:: 110071246943				
<b>MICHAEL LANDE</b>	<b>1746 LEIMERT BLVD</b>	<b>ESE 1/8 - 1/4 (0.223 mi.)</b>	<b>JC1603 / 9</b>	<b>2375</b>
Registry ID:: 110070846848				
SAFEWAY BUILDING AND	1600 HAMPEL STREET	SSE 1/8 - 1/4 (0.223 mi.)	HL1609 / 9	2383
Registry ID:: 110028189546				
<b>LEW BROWN</b>	<b>6530 SARONI DR.</b>	<b>NW 1/8 - 1/4 (0.223 mi.)</b>	<b>JE1612 / 5</b>	<b>2388</b>
Registry ID:: 110070850827				
ANDREW MATCAKFE	1835 BRENTWOOD RD	SE 1/8 - 1/4 (0.225 mi.)	HS1617 / 9	2396
Registry ID:: 110070910381				
<b>NAHID NASSIRI</b>	<b>216 ST. JAMES DR.</b>	<b>W 1/8 - 1/4 (0.225 mi.)</b>	<b>JD1622 / 9</b>	<b>2404</b>
Registry ID:: 110070858374				
<b>JOAQUIN MILLER ELEME</b>	<b>5525 ASCOT DR</b>	<b>ESE 1/8 - 1/4 (0.226 mi.)</b>	<b>JF1631 / 9</b>	<b>2416</b>
Registry ID:: 110071466503				
MIKE HESTER	2033 MANZANITA DRIVE	NW 1/8 - 1/4 (0.226 mi.)	IQ1635 / 6	2421
Registry ID:: 110070905827				
SCOTT HANSEN	907 HILLCROFT CIRCLE	NW 1/8 - 1/4 (0.227 mi.)	JG1640 / 8	2426
Registry ID:: 110071428842				
MARY-BETH PROVENCAL	1957 ASILOMAR DRIVE	NW 1/8 - 1/4 (0.229 mi.)	JL1648 / 5	2437
Registry ID:: 110071183749				
<b>JAY ZIMMERMAN</b>	<b>2 HUMPHREY PL</b>	<b>NNW 1/8 - 1/4 (0.230 mi.)</b>	<b>IZ1658 / 8</b>	<b>2447</b>
Registry ID:: 110070512336				
<b>STEWART PARDEE</b>	<b>6874 CHAMBERS DR</b>	<b>NW 1/8 - 1/4 (0.230 mi.)</b>	<b>IV1659 / 5</b>	<b>2447</b>
Registry ID:: 110070436730				
<b>BEVERLY OCHSNER</b>	<b>7148 HOMEWOOD DR</b>	<b>NW 1/8 - 1/4 (0.231 mi.)</b>	<b>JL1671 / 6</b>	<b>2461</b>
Registry ID:: 110070851094				
T. SHOBER ANDERSON A	1932 ASILOMAR DRIVE	NW 1/8 - 1/4 (0.232 mi.)	JN1677 / 5	2469
Registry ID:: 110028189528				
DIANA SOFMAN	924 LARKSPUR RD	NNW 1/8 - 1/4 (0.234 mi.)	IF1690 / 8	2486
Registry ID:: 110070809722				
<b>BRIDGET WALUCH</b>	<b>1586 TRESTLE GLEN RO</b>	<b>NNW 1/8 - 1/4 (0.234 mi.)</b>	<b>JQ1694 / 9</b>	<b>2492</b>
Registry ID:: 110071329816				
STAN KOWALSKI	930 LARKSPUR ROAD	NNW 1/8 - 1/4 (0.235 mi.)	IF1696 / 8	2494
Registry ID:: 110071384981				
<b>KEVIN SMITH</b>	<b>3906 HANLY RD</b>	<b>SE 1/8 - 1/4 (0.236 mi.)</b>	<b>IS1706 / 9</b>	<b>2508</b>
Registry ID:: 110070439455				
TODD & JULIA KERNS	6780 EVERGREEN AVE	SE 1/8 - 1/4 (0.237 mi.)	JR1709 / 6	2510
Registry ID:: 110070717944				
RYAN FURUYAMA	1991 MAGELLAN DRIVE	WNW 1/8 - 1/4 (0.237 mi.)	JT1717 / 5	2521
Registry ID:: 110071290458				
DAVID & PATRICIA MAR	2181 TRAFALGAR PLACE	WNW 1/8 - 1/4 (0.238 mi.)	JU1726 / 9	2530
Registry ID:: 110071305565				
LIONS POOL	3860 HANLY RD	SE 1/8 - 1/4 (0.239 mi.)	IS1728 / 9	2531
Registry ID:: 110066257151				
OAKLAND HOUSING AUTH	1248 E 34TH STREET	SSW 1/8 - 1/4 (0.239 mi.)	JV1735 / 11	2544
Registry ID:: 110071431200				
MARK STROSBERG & KAT	6722 SIMS DR	WNW 1/8 - 1/4 (0.240 mi.)	JW1738 / 9	2546

## EXECUTIVE SUMMARY

Registry ID:: 110070580426				
KIM REAM	1626 HAMPEL ST.	SSE 1/8 - 1/4 (0.240 mi.)	JX1743 / 9	2552
Registry ID:: 110070538684				
<b>MONTERA MIDDLE SCHOO</b>	<b>5555 ASCOT DR</b>	<b>ESE 1/8 - 1/4 (0.240 mi.)</b>	<b>KA1751 / 9</b>	<b>2580</b>
Registry ID:: 110012216912				
HOLLY HART	1015 UNDERHILLS RD	NW 1/8 - 1/4 (0.242 mi.)	KC1758 / 8	2594
Registry ID:: 110070809061				
IVY HILL PROPERTIES	1035 UNDERHILLS RD	NNW 1/8 - 1/4 (0.243 mi.)	KC1766 / 8	2605
Registry ID:: 110070631798				
DAVE BLUMGART	6786 EVERGREEN AVE	SE 1/8 - 1/4 (0.243 mi.)	JR1770 / 6	2611
Registry ID:: 110070656588				
<b>JOANNA WONG</b>	<b>18 SANDRINGHAM RD.</b>	<b>NW 1/8 - 1/4 (0.244 mi.)</b>	<b>KD1776 / 9</b>	<b>2618</b>
Registry ID:: 110070858773				
CYNTHIA & JAKOV BART	3896 HANLY RD	SE 1/8 - 1/4 (0.245 mi.)	IS1785 / 9	2632
Registry ID:: 110070804738				
<b>TOM BRUTTING</b>	<b>1866 TIFFIN RD</b>	<b>ESE 1/8 - 1/4 (0.245 mi.)</b>	<b>JY1789 / 9</b>	<b>2638</b>
Registry ID:: 110070404401				
JOCI & MIKE KELLEHER	5841 SNAKE ROAD	WNW 1/8 - 1/4 (0.246 mi.)	KE1792 / 5	2640
Registry ID:: 110071333074				
JEANNE HING	6742 BANNING DRIVE	SE 1/8 - 1/4 (0.246 mi.)	KF1796 / 6	2644
Registry ID:: 110070804233				
<b>CARLA KLETZER</b>	<b>1635 LEIMERT BOULEVA</b>	<b>ESE 1/8 - 1/4 (0.248 mi.)</b>	<b>JC1811 / 9</b>	<b>2662</b>
Registry ID:: 110070441113				
LARRY FRYMAN	1730 TRESTLE GLEN RD	WNW 1/8 - 1/4 (0.248 mi.)	KI1817 / 9	2672
Registry ID:: 110070905173				

### ECHO: Enforcement & Compliance History Information

A review of the ECHO list, as provided by EDR, and dated 09/23/2023 has revealed that there are 303 ECHO sites within approximately 0.25 miles of the requested target property.

<u>Site</u>	<u>Address</u>	<u>Direction / Distance</u>	<u>Map ID / Focus Map(s)</u>	<u>Page</u>
<b>GERALDINE A LIM DDS</b>	<b>4174 PARK BLVD</b>	<b>SSE 0 - 1/8 (0.013 mi.)</b>	<b>K54 / 9</b>	<b>216</b>
Registry ID: 110070449175				
KENT YIUKAN LAU, EVE	4035 PARK BLVD	NNW 0 - 1/8 (0.013 mi.)	H61 / 8	232
Registry ID: 110071421170				
JEN TANK	6861 GUNN DR	SE 0 - 1/8 (0.013 mi.)	M74 / 6	251
Registry ID: 110070677485				
JOSEPH TRIMBLE	4616 PARK BOULEVARD	SE 0 - 1/8 (0.014 mi.)	L83 / 9	261
Registry ID: 110071048278				
<b>CHEVRON STATION NO 9</b>	<b>4500 PARK BLVD</b>	<b>SSE 0 - 1/8 (0.014 mi.)</b>	<b>O91 / 9</b>	<b>281</b>
Registry ID: 110012542926				
<b>PARK BLVD 76</b>	<b>4500 PARK BLVD</b>	<b>SSE 0 - 1/8 (0.014 mi.)</b>	<b>O104 / 9</b>	<b>342</b>
Registry ID: 110066818885				
DAN ENGEL	4517 PARK BOULEVARD	NNW 0 - 1/8 (0.014 mi.)	P109 / 9	349
Registry ID: 110071127484				
DANIEL LEWIS	4040 PARK BOULEVARD	SSE 0 - 1/8 (0.014 mi.)	H112 / 8	364

## EXECUTIVE SUMMARY

Registry ID: 110071049417				
MONA & TYRONE AUBRY	4345 PARK BLVD	NNW 0 - 1/8 (0.014 mi.)	N118 / 9	381
ALTON JELKS	4125 PARK BLVD	NNW 0 - 1/8 (0.015 mi.)	Q126 / 8	399
Registry ID: 110071115348				
MICHELLE MAHONEY	15 AZALEA LN,	NW 0 - 1/8 (0.015 mi.)	S131 / 6	404
Registry ID: 110070537725				
BARBARA DINEEN	7182 SAYRE DR	SE 0 - 1/8 (0.017 mi.)	T135 / 6	409
Registry ID: 110070719208				
<b>DON ZWAKENBERG</b>	<b>7242 SAYRE DRIVE</b>	<b>NW 0 - 1/8 (0.017 mi.)</b>	<b>U139 / 6</b>	<b>415</b>
Registry ID: 110071209202				
GARRETT WHITTMORE	4429 PARK BLVD	NNW 0 - 1/8 (0.018 mi.)	V142 / 9	418
Registry ID: 110070677646				
LEA HARTOG & CHRIS P	5918 BALBOA DRIVE	NW 0 - 1/8 (0.019 mi.)	Y153 / 5	430
Registry ID: 110070903934				
CYNTHIA BRUGGE	1322 EAST 38TH STREE	SSE 0 - 1/8 (0.022 mi.)	J157 / 8	432
Registry ID: 110070897893				
KARTHIK SUBRAMANIAN	2187 MAGELLAN DRIVE	WNW 0 - 1/8 (0.024 mi.)	AA161 / 9	436
Registry ID: 110071103322				
CONSTANCE ELDRIDGE	4012 BRIGHTON AVENUE	NW 0 - 1/8 (0.024 mi.)	H163 / 8	439
Registry ID: 110071188173				
KITTY NEUMARK & TIM	2074 DRAKE DRIVE	WNW 0 - 1/8 (0.025 mi.)	AB168 / 5	444
Registry ID: 110071113524				
<b>FLEETA TURRENTINE</b>	<b>4308 EDGEWOOD AVENUE</b>	<b>NNW 0 - 1/8 (0.025 mi.)</b>	<b>W171 / 9</b>	<b>447</b>
Registry ID: 110071224937				
JOHN DITTMER	5966 BALBOA DRIVE	NW 0 - 1/8 (0.025 mi.)	AC174 / 5	450
Registry ID: 110071430549				
<b>MARLENE BARNEUELD &amp;</b>	<b>1328 E. 38TH ST.</b>	<b>SSE 0 - 1/8 (0.026 mi.)</b>	<b>J180 / 8</b>	<b>458</b>
Registry ID: 110070857605				
KIERNS, RUTH	1218 HOLLYWOOD AVENU	WNW 0 - 1/8 (0.030 mi.)	D189 / 9	467
Registry ID: 110071117230				
P G AND E OAKLAND X	3729 PARK BLVD	SW 0 - 1/8 (0.030 mi.)	Z212 / 8	515
Registry ID: 110070797424				
SHA COLEMAN	7276 SAYRE DR.	NW 0 - 1/8 (0.031 mi.)	AG217 / 6	523
Registry ID: 110070531470				
CRAIG SOUTHWARD	2111 DRAKE DR	WNW 0 - 1/8 (0.034 mi.)	AH221 / 9	526
Registry ID: 110070654114				
ADAM EILATH	4630 EDGEWOOD AVENUE	NW 0 - 1/8 (0.036 mi.)	AK228 / 9	537
Registry ID: 110071109688				
SAM KANNER	4674 DOLORES AVE.	SE 0 - 1/8 (0.039 mi.)	AD233 / 9	545
Registry ID: 110070908136				
HEIDE KIM	7273 SAYRE DR	NW 0 - 1/8 (0.039 mi.)	AG239 / 6	553
Registry ID: 110071419215				
PETER FEDERICO	6811 GUNN DRIVE	SE 0 - 1/8 (0.040 mi.)	AN249 / 6	564
Registry ID: 110071243265				
BARRY EPSTEIN	4609 DOLORES AVENUE	SE 0 - 1/8 (0.040 mi.)	L250 / 9	564
Registry ID: 110071391577				
EIKO RANDLE	3828 BEAUMONT AVENUE	SSE 0 - 1/8 (0.040 mi.)	AO254 / 8	568

## EXECUTIVE SUMMARY

Registry ID: 110071183270				
BETSY BLOCK	3900 GREENWOOD AVE	NNW 0 - 1/8 (0.041 mi.)	AP262 / 8	577
Registry ID: 110071053925				
EUGENE ZAHAS	2150 LEIMERT BLVD	SE 0 - 1/8 (0.041 mi.)	AQ266 / 9	582
Registry ID: 110070907013				
<b>CITY OF OAKLAND</b>	<b>5921 SHEPHERD CANYON</b>	<b>ESE 0 - 1/8 (0.041 mi.)</b>	<b>AR279 / 9</b>	<b>608</b>
Registry ID: 110064936547				
TOM STANLEY	4658 EDGEWOOD AVENUE	NW 0 - 1/8 (0.041 mi.)	AK287 / 9	615
Registry ID: 110071212588				
<b>LEON BORENSZTEIN</b>	<b>1215 WELLINGTON ST.</b>	<b>NNW 0 - 1/8 (0.042 mi.)</b>	<b>AS291 / 9</b>	<b>618</b>
Registry ID: 110070408214				
LONNIE DILLARD	4342 EDGEWOOD AVENUE	NNW 0 - 1/8 (0.042 mi.)	AT297 / 9	627
Registry ID: 110070910630				
HELAINÉ & MARC SCHWE	4360 EDGEWOOD AVENUE	NNW 0 - 1/8 (0.042 mi.)	AT302 / 9	633
Registry ID: 110071288355				
LAURA ABRAMS	4406 EDGEWOOD AVENUE	NNW 0 - 1/8 (0.042 mi.)	V309 / 9	638
Registry ID: 110071189776				
<b>MIMI PHILLIPS</b>	<b>4409 EVANS AVE.</b>	<b>SSE 0 - 1/8 (0.043 mi.)</b>	<b>AW313 / 9</b>	<b>645</b>
Registry ID: 110070509671				
SEAN MURPHY	112 ESTATES DRIVE	NNW 0 - 1/8 (0.043 mi.)	AX316 / 9	650
Registry ID: 110070656540				
SHIRIN KNERR	5914 RINCON DRIVE	WNW 0 - 1/8 (0.045 mi.)	AH324 / 9	659
Registry ID: 110071245482				
COLBY LAVIN	238 SANDRINGHAM ROAD	WNW 0 - 1/8 (0.046 mi.)	AY331 / 9	668
Registry ID: 110071190385				
KELLY, JAMES	3960 GREENWOOD AVENUE	NNW 0 - 1/8 (0.048 mi.)	AM342 / 8	680
Registry ID: 110071390866				
LAM, APRIL	116 ESTATES DRIVE	NW 0 - 1/8 (0.050 mi.)	AX349 / 9	689
Registry ID: 110071053824				
<b>CHARLIE KLINEDINST</b>	<b>14 DRAKE LN</b>	<b>WNW 0 - 1/8 (0.051 mi.)</b>	<b>BC354 / 5</b>	<b>695</b>
Registry ID: 110070436199				
DANNY ROSALES	3814 BEAUMONT AVENUE	SSE 0 - 1/8 (0.052 mi.)	AO359 / 8	700
Registry ID: 110071332340				
<b>MUELLER NICHOLLS CON</b>	<b>2368 LEIMERT BLVD</b>	<b>SE 0 - 1/8 (0.052 mi.)</b>	<b>BE363 / 9</b>	<b>706</b>
Registry ID: 110070438180				
<b>MUELLER NICHOLLS</b>	<b>2368 LEIMERT STREET</b>	<b>SE 0 - 1/8 (0.052 mi.)</b>	<b>BE365 / 9</b>	<b>708</b>
Registry ID: 110070512917				
<b>BREWER EDNA MIDDLE S</b>	<b>3748 13TH AVE</b>	<b>SSW 0 - 1/8 (0.054 mi.)</b>	<b>BI373 / 11</b>	<b>715</b>
Registry ID: 110012216896				
GREENWOOD NORWOOD LL	4182/4188 GREENWOOD	NNW 0 - 1/8 (0.058 mi.)	AZ387 / 8	740
Registry ID: 110070513905				
<b>KRISTEN &amp; JONATHAN S</b>	<b>55 WYNGAARD AVE</b>	<b>NW 0 - 1/8 (0.058 mi.)</b>	<b>AY393 / 9</b>	<b>749</b>
Registry ID: 110070436414				
DAVID KLIGMAN AND AN	5946 RINCON DRIVE	WNW 0 - 1/8 (0.060 mi.)	AH400 / 5	758
Registry ID: 110071331783				
<b>JESSICA NATKIN &amp; BLA</b>	<b>4000 GREENWOOD AVE</b>	<b>NNW 0 - 1/8 (0.060 mi.)</b>	<b>AM403 / 8</b>	<b>763</b>



## EXECUTIVE SUMMARY

Registry ID: 110070404959				
CHRISTOPHER MULCAHY	4329 EDGEWOOD AVENUE	NNW 0 - 1/8 (0.061 mi.)	BG407 / 9	767
Registry ID: 110071386185				
<b>DOROTHY LAWRENCE</b>	<b>4611 EDGEWOOD AVENUE</b>	<b>WNW 0 - 1/8 (0.064 mi.)</b>	<b>AL414 / 9</b>	<b>773</b>
Registry ID: 110070511279				
GRACE BENVENISTE	1175 WELLINGTON ST.	NNW 0 - 1/8 (0.064 mi.)	AS416 / 9	775
Registry ID: 110071120771				
PATRICIA DAVIS	4337 EDGEWOOD AVE	NNW 0 - 1/8 (0.066 mi.)	AT425 / 9	787
Registry ID: 110071128116				
MICHAEL ROTHBERG	4339 EDGEWOOD AVE.	NNW 0 - 1/8 (0.067 mi.)	AT432 / 9	796
Registry ID: 110070583258				
<b>SUSAN RAMBO</b>	<b>3939 GREENWOOD AVE</b>	<b>NNW 0 - 1/8 (0.067 mi.)</b>	<b>BN433 / 8</b>	<b>797</b>
Registry ID: 110071352947				
MORRIS ZAGHA	4531 EDGEWOOD AVE	NNW 0 - 1/8 (0.067 mi.)	AL438 / 9	805
Registry ID: 110071183094				
JOSEPH CATALANO	4342 EVANS AVE	SSE 0 - 1/8 (0.068 mi.)	AW446 / 9	815
Registry ID: 110071332227				
MARY & ROBERT THIESS	2180 MANZANITA DRIVE	NW 0 - 1/8 (0.068 mi.)	BQ453 / 6	822
Registry ID: 110070582569				
DANIEL ISSEN	4180 RANDOLPH AVE	SSE 0 - 1/8 (0.070 mi.)	BR461 / 9	832
Registry ID: 110070537729				
<b>DAVID HENDERSON</b>	<b>6425 ZINN DRIVE</b>	<b>WNW 0 - 1/8 (0.071 mi.)</b>	<b>BS465 / 5</b>	<b>835</b>
Registry ID: 110071463662				
<b>BEN &amp; CHRISTY EILAND</b>	<b>4145 GREENWOOD AVE.</b>	<b>NNW 0 - 1/8 (0.072 mi.)</b>	<b>AZ468 / 8</b>	<b>840</b>
Registry ID: 110071351379				
JOAN O'NEILL	4121 GREENWOOD AVENU	NNW 0 - 1/8 (0.075 mi.)	BU476 / 8	850
Registry ID: 110070534559				
ELIZABETH MURANO	2331 BYWOOD DRIVE	SE 0 - 1/8 (0.075 mi.)	BD478 / 9	851
Registry ID: 110071109853				
ERIC SOMIN	1230 HOLMAN RD	NE 0 - 1/8 (0.076 mi.)	BJ483 / 8	857
Registry ID: 110071417818				
<b>NNANNA OGBU</b>	<b>1140 HOLLYWOOD AVE.</b>	<b>WNW 0 - 1/8 (0.077 mi.)</b>	<b>BV488 / 9</b>	<b>863</b>
Registry ID: 110070512327				
THORSTEN CAMP	4673 EDGEWOOD AVE	NW 0 - 1/8 (0.078 mi.)	BB490 / 9	866
Registry ID: 110070718547				
<b>MARY ELLEN PINKOWSKI</b>	<b>1151 GLENDORA AVE</b>	<b>NNW 0 - 1/8 (0.079 mi.)</b>	<b>BO493 / 9</b>	<b>868</b>
Registry ID: 110070400818				
CRAIG MCINROY	1163 WELLINGTON STRE	NNW 0 - 1/8 (0.079 mi.)	BW499 / 9	876
Registry ID: 110071316202				
<b>DAVID VALDEZ</b>	<b>1416 BENTON STREET</b>	<b>SSE 0 - 1/8 (0.081 mi.)</b>	<b>BF502 / 9</b>	<b>880</b>
Registry ID: 110071461418				
JEROME DERILO	8075 SKYLINE BOULEVA	SE 0 - 1/8 (0.082 mi.)	BX503 / 6	880
Registry ID: 110071110436				
<b>TERESA SAKAHARA</b>	<b>1424 WELLINGTON ST.</b>	<b>SSE 0 - 1/8 (0.083 mi.)</b>	<b>BP506 / 9</b>	<b>883</b>
Registry ID: 110070859501				
EMILY BANWELL	1133 NORWOOD AVE	NNW 0 - 1/8 (0.086 mi.)	CA513 / 8	894

## EXECUTIVE SUMMARY

Registry ID: 110071332484				
MELISSA MADRID	4606 SAN SEBASTIAN A	WNW 0 - 1/8 (0.086 mi.)	CB517 / 9	898
Registry ID: 110070658021				
<b>ROB TYRER</b>	<b>4614 SAN SEBASTIAN A</b>	<b>WNW 0 - 1/8 (0.086 mi.)</b>	<b>CB522 / 9</b>	<b>904</b>
Registry ID: 110070438994				
ELSIE LEMON	4622 SAN SEBASTIAN A	NW 0 - 1/8 (0.086 mi.)	CB524 / 9	907
Registry ID: 110070910957				
GEORGE BIBBINS	3999 GREENWOOD AVE	NW 0 - 1/8 (0.087 mi.)	CD533 / 8	918
Registry ID: 110071114488				
LESLIE CRISFIELD	1426 EVERETT AVE	SSE 0 - 1/8 (0.088 mi.)	CE536 / 9	919
Registry ID: 110070809409				
KENNY, JOHN	1131 HOLLYWOOD AVE.	NW 0 - 1/8 (0.088 mi.)	BV543 / 9	930
Registry ID: 110070534362				
CINDY HUTCHINSON	7000 SAYRE DR.	NW 0 - 1/8 (0.089 mi.)	CG544 / 5	930
Registry ID: 110071392836				
<b>BARBARA STONE</b>	<b>7032 HOMEWOOD DRIVE</b>	<b>NW 0 - 1/8 (0.090 mi.)</b>	<b>CJ558 / 6</b>	<b>948</b>
Registry ID: 110071460916				
KRISTIN COOPER	1134 NORWOOD AVENUE	NNW 0 - 1/8 (0.091 mi.)	BW565 / 8	955
Registry ID: 110071111583				
SARAH HOLDEN	2051 TAMPA AVENUE	WNW 0 - 1/8 (0.093 mi.)	CN569 / 5	960
Registry ID: 110071053378				
<b>FEDERAL BLDG CO E BA</b>	<b>3630 PARK BLVD</b>	<b>SW 0 - 1/8 (0.093 mi.)</b>	<b>CK572 / 8</b>	<b>965</b>
Registry ID: 110002799847				
CINDY IKEGAMI	4642 SAN SEBASTIAN A	NW 0 - 1/8 (0.094 mi.)	CL577 / 9	970
Registry ID: 110071121694				
HOWIE FUNG	1855 TRESTLE GLEN RD	WNW 0 - 1/8 (0.094 mi.)	CQ579 / 9	972
Registry ID: 110070534025				
DANIELLE MCKENNAN	1265 HOLMAN RD	NE 0 - 1/8 (0.095 mi.)	CR586 / 8	979
Registry ID: 110070810046				
<b>JOEL BAXTER</b>	<b>6714 SARONI DRIVE</b>	<b>NW 0 - 1/8 (0.095 mi.)</b>	<b>CT592 / 5</b>	<b>988</b>
Registry ID: 110071225219				
MARY STARK	1434 EVERETT AVENUE	SSE 0 - 1/8 (0.098 mi.)	CE608 / 9	1012
Registry ID: 110070726585				
<b>IAN KLINK</b>	<b>1207 TRESTLE GLEN RD</b>	<b>N 0 - 1/8 (0.098 mi.)</b>	<b>BM609 / 8</b>	<b>1013</b>
Registry ID: 110070466415				
CHARLES POST	18 CHICO CT	NW 0 - 1/8 (0.099 mi.)	CW612 / 6	1017
Registry ID: 110071290372				
MAUREEN DELLINGER	91 SELBORNE DRIVE	NNW 0 - 1/8 (0.100 mi.)	CH617 / 9	1023
Registry ID: 110071116681				
<b>DONAVAN SELL</b>	<b>4349 ARDEN PLACE</b>	<b>SE 0 - 1/8 (0.102 mi.)</b>	<b>CY626 / 9</b>	<b>1036</b>
Registry ID: 110071351174				
JULIE BERNAS PIERCE	1211 TRESTLE GLEN RO	N 0 - 1/8 (0.102 mi.)	CZ628 / 8	1037
Registry ID: 110071391655				
GEORGE DEWEY	2370 BYWOOD DRIVE	SE 0 - 1/8 (0.103 mi.)	DB635 / 9	1045
Registry ID: 110071419010				
MARGARET MERZENICH	6680 SARONI DRIVE	NW 0 - 1/8 (0.105 mi.)	CT637 / 5	1047

## EXECUTIVE SUMMARY

Registry ID: 110071049679				
<b>ERIC WANG</b>	<b>2421 LEIMERT BOULEVA</b>	<b>SE 0 - 1/8 (0.108 mi.)</b>	<b>DB650 / 9</b>	<b>1062</b>
Registry ID: 110070844595				
DARREN KOTTLE	217 SANDRINGHAM ROAD	W 0 - 1/8 (0.110 mi.)	CU656 / 9	1071
Registry ID: 110071111405				
<b>SUNAENA AND MANDEEP</b>	<b>1175 TRESTLE GLEN RD</b>	<b>NNW 0 - 1/8 (0.111 mi.)</b>	<b>DF659 / 8</b>	<b>1074</b>
Registry ID: 110070852311				
SERVICE STATION - SA	3600 PARK BLV D	SW 0 - 1/8 (0.112 mi.)	CK678 / 8	1105
Registry ID: 110042178666				
CLIFF COOPER	4343 ARDEN PL	SE 0 - 1/8 (0.112 mi.)	CY692 / 9	1131
Registry ID: 110070810782				
ANDREW LITTLE	8000 SHEPHERD CANYON	SE 0 - 1/8 (0.112 mi.)	DG694 / 6	1133
Registry ID: 110071267697				
JOHN STEPHEN	4670 SAN SEBASTIAN A	NW 0 - 1/8 (0.112 mi.)	DD699 / 9	1139
Registry ID: 110071305887				
<b>GLEN ABRAHAMS</b>	<b>4059 OAKMORE ROAD</b>	<b>SE 0 - 1/8 (0.114 mi.)</b>	<b>DI705 / 9</b>	<b>1144</b>
Registry ID: 110071212445				
GAIL WALLACE	1353 EL CENTRO AVENU	SSE 0 - 1/8 (0.114 mi.)	CX708 / 9	1148
Registry ID: 110071305045				
TERESA LINDBERG	1119 EL CENTRO AVENU	NNW 0 - 1/8 (0.116 mi.)	CV713 / 9	1152
Registry ID: 110071418243				
ANGELICA CZEKALSKI	1558 HOLMAN RD	NNW 0 - 1/8 (0.116 mi.)	DK719 / 8	1160
Registry ID: 110070657344				
ROBERT GREENBERG	2034 ASILOMAR DR	WNW 0 - 1/8 (0.116 mi.)	DL721 / 5	1162
Registry ID: 110070677907				
<b>PETER THOMPSON</b>	<b>4077 OAKMORE ROAD</b>	<b>ESE 0 - 1/8 (0.117 mi.)</b>	<b>DI728 / 9</b>	<b>1170</b>
Registry ID: 110071457570				
GREG ZILLIAC	4350 ARDEN PL.	SE 0 - 1/8 (0.119 mi.)	CY737 / 9	1184
Registry ID: 110071260214				
PAUL JENNY	6940 SAYRE DRIVE	NW 0 - 1/8 (0.119 mi.)	DO739 / 5	1186
Registry ID: 110071107026				
HSI HUANG	6940 SAYRE DR.	NW 0 - 1/8 (0.119 mi.)	DO743 / 5	1192
Registry ID: 110071332062				
JIM PHOX	1866 LEIMERT BLVD	SE 0 - 1/8 (0.121 mi.)	DQ746 / 9	1195
Registry ID: 110071185472				
PAULA STEWART	6734 SARONI DRIVE	NW 0 - 1/8 (0.122 mi.)	CT751 / 5	1200
Registry ID: 110071117368				
DAVID DUNCH	1122 EL CENTRO AVENU	WNW 0 - 1/8 (0.123 mi.)	DT764 / 9	1218
Registry ID: 110070899804				
RICHARD HEEGER & ALI	6269 WESTOVER DRIVE	SE 0 - 1/8 (0.123 mi.)	DU765 / 5	1218
Registry ID: 110071385703				
JERROLD LEVINE	1909 OAK CREST DRIVE	SE 0 - 1/8 (0.125 mi.)	DV773 / 9	1228
Registry ID: 110071059988				
VANIA KONG	6323 WESTOVER DR.	SE 1/8 - 1/4 (0.127 mi.)	DS782 / 6	1237
Registry ID: 110071246808				
CRYSTAL STERLING	1501 HOLMAN ROAD	NNW 1/8 - 1/4 (0.127 mi.)	DX789 / 8	1248

## EXECUTIVE SUMMARY

Registry ID: 110071123507				
WU, QIONG	6317 WESTOVER DRIVE	SE 1/8 - 1/4 (0.130 mi.)	DS797 / 5	1258
Registry ID: 110071049609				
<b>STEPHEN DELUCA</b>	<b>1436 EXCELSIOR AVENU</b>	<b>SSE 1/8 - 1/4 (0.130 mi.)</b>	<b>DZ799 / 11</b>	<b>1259</b>
Registry ID: 110070465692				
MIGUEL ZOZAYA	6693 SARONI DRIVE	NW 1/8 - 1/4 (0.130 mi.)	EA804 / 5	1264
Registry ID: 110071185646				
WILSON HOFFMAN	2125 MAGELLAN DRIVE	WNW 1/8 - 1/4 (0.130 mi.)	EB810 / 9	1270
Registry ID: 110071332657				
<b>HOLIDAY CLEANERS</b>	<b>1431 LEIMERT BLVD</b>	<b>SE 1/8 - 1/4 (0.131 mi.)</b>	<b>DC817 / 9</b>	<b>1282</b>
Registry ID: 110001184165				
FLETCHER BERKE	1432 HOLMAN ROAD	NNW 1/8 - 1/4 (0.131 mi.)	DX823 / 8	1304
Registry ID: 110071385286				
<b>TIM ROBERTS</b>	<b>1106 GLENDORA AVENUE</b>	<b>NNW 1/8 - 1/4 (0.132 mi.)</b>	<b>CV825 / 9</b>	<b>1305</b>
Registry ID: 110071459548				
<b>WADE WOODFILL</b>	<b>1382 EL CENTRO AVE</b>	<b>SE 1/8 - 1/4 (0.133 mi.)</b>	<b>ED828 / 9</b>	<b>1309</b>
Registry ID: 110070399397				
JAKE PRITCHETT	1121 WELLINGTON STRE	NNW 1/8 - 1/4 (0.133 mi.)	DH841 / 8	1326
Registry ID: 110071187478				
<b>CHRISTA HAUN</b>	<b>1929 ARROWHEAD DR.</b>	<b>NW 1/8 - 1/4 (0.135 mi.)</b>	<b>EJ847 / 6</b>	<b>1334</b>
Registry ID: 110070404350				
ELAINE WANG	1114 WELLINGTON STRE	NNW 1/8 - 1/4 (0.135 mi.)	DH853 / 8	1342
Registry ID: 110071209187				
<b>CORA &amp; OWEN SCHOPPE</b>	<b>15 SNOW CT.</b>	<b>N 1/8 - 1/4 (0.136 mi.)</b>	<b>EK858 / 3</b>	<b>1349</b>
Registry ID: 110070855018				
KATHLEEN LONGWELL	75 SELBORNE DRIVE	NNW 1/8 - 1/4 (0.137 mi.)	EC860 / 9	1351
Registry ID: 110070582186				
MARTINET CHIROPRACTI	1454 LEIMERT BLVD	SE 1/8 - 1/4 (0.137 mi.)	EL867 / 9	1365
Registry ID: 110071333148				
KIM CULLEN	3946 ARDLEY AVE.	SSE 1/8 - 1/4 (0.140 mi.)	EN876 / 9	1380
Registry ID: 110070536742				
MARIA ECHANIZ	3946 ARDLEY AVE.	SSE 1/8 - 1/4 (0.140 mi.)	EN877 / 9	1381
Registry ID: 110070586540				
GORDON LUDWICK	1107 EL CENTRO AVE	NNW 1/8 - 1/4 (0.141 mi.)	DT890 / 9	1399
Registry ID: 110071110078				
MICHAEL PERKOCHA	1538 EVERETT AVE	SSE 1/8 - 1/4 (0.142 mi.)	EQ892 / 9	1400
Registry ID: 110071055629				
ANGELA HARMON	882 ALMA PLACE	WNW 1/8 - 1/4 (0.143 mi.)	ES897 / 8	1405
Registry ID: 110070531465				
<b>ED MADIGAN</b>	<b>1451 LEIMERT BLVD.</b>	<b>SE 1/8 - 1/4 (0.145 mi.)</b>	<b>EL905 / 9</b>	<b>1417</b>
Registry ID: 110071353011				
<b>ARNOLD BROKSTEIN DDS</b>	<b>2220 MOUNTAIN BLVD S</b>	<b>WNW 1/8 - 1/4 (0.145 mi.)</b>	<b>ET911 / 9</b>	<b>1424</b>
Registry ID: 110070448824				
<b>LORNA HEIKKINEN</b>	<b>1485 E. 38TH STREET</b>	<b>SSE 1/8 - 1/4 (0.146 mi.)</b>	<b>EF921 / 11</b>	<b>1445</b>
Registry ID: 110070513136				
CINDY FONG	1026 HOLLYWOOD AVE.	WNW 1/8 - 1/4 (0.147 mi.)	EV926 / 9	1451

## EXECUTIVE SUMMARY

Registry ID: 110070575133				
<b>WAYNE WONCHOB</b>	<b>1924 OAK CREST DR</b>	<b>SE 1/8 - 1/4 (0.147 mi.)</b>	<b>DV931 / 9</b>	<b>1461</b>
Registry ID: 110070435924				
BING BUDIARTO	5960 ZINN DRIVE	WNW 1/8 - 1/4 (0.147 mi.)	EW932 / 5	1461
Registry ID: 110070574421				
<b>MONTCLAIR AUTO SHOP</b>	<b>2240 MOUNTAIN BLVD</b>	<b>WNW 1/8 - 1/4 (0.148 mi.)</b>	<b>ET952 / 9</b>	<b>1512</b>
Registry ID: 110070469746				
STEWART BIRNAN	4032 WOODRUFF AVE	SSE 1/8 - 1/4 (0.148 mi.)	EP963 / 9	1524
Registry ID: 110070677175				
AMY & JAMEY CARMAN	1421 BARROWS RD	NNW 1/8 - 1/4 (0.151 mi.)	DX970 / 8	1529
Registry ID: 110070585750				
BETTY JO GERTON	1100 EL CENTRO AVENU	WNW 1/8 - 1/4 (0.152 mi.)	DT977 / 9	1539
Registry ID: 110071185402				
ROBIN JANG	2198 ANDREWS STREET	WNW 1/8 - 1/4 (0.153 mi.)	ET986 / 9	1550
Registry ID: 110071392948				
ALI MADANI	871 ALMA PL.	W 1/8 - 1/4 (0.153 mi.)	ES989 / 8	1553
Registry ID: 110071184169				
TOM DEWIT	1900 OAK CREST DRIVE	SE 1/8 - 1/4 (0.154 mi.)	DV996 / 9	1560
Registry ID: 110071242663				
REG JACKSON	1467 HAMPEL ST	SSE 1/8 - 1/4 (0.154 mi.)	EP999 / 9	1563
Registry ID: 110070720071				
<b>DEBRA FONG-KONG</b>	<b>264 SAINT JAMES DRIV</b>	<b>W 1/8 - 1/4 (0.154 mi.)</b>	<b>EX1003 / 9</b>	<b>1569</b>
Registry ID: 110071463288				
<b>MICHAEL COSSON</b>	<b>264 SAINT JAMES DRIV</b>	<b>W 1/8 - 1/4 (0.154 mi.)</b>	<b>EX1007 / 9</b>	<b>1575</b>
Registry ID: 110071457333				
<b>SANDRA TUZZO</b>	<b>818 CREED RD,</b>	<b>NNW 1/8 - 1/4 (0.155 mi.)</b>	<b>FD1012 / 8</b>	<b>1580</b>
Registry ID: 110071460780				
<b>FRANK ROBINOW</b>	<b>1393 EL CENTRO AVENU</b>	<b>SE 1/8 - 1/4 (0.155 mi.)</b>	<b>ED1018 / 9</b>	<b>1586</b>
Registry ID: 110071210227				
DAVID KAHN	1890 LEIMERT BLVD	SE 1/8 - 1/4 (0.156 mi.)	FH1023 / 9	1593
Registry ID: 110070583250				
<b>JENAN ABDUNNUR</b>	<b>6645 GUNN DRIVE</b>	<b>SE 1/8 - 1/4 (0.157 mi.)</b>	<b>FI1027 / 6</b>	<b>1598</b>
Registry ID: 110070441857				
AMY MACLEAR	11 DONNA MARIA WAY	SE 1/8 - 1/4 (0.157 mi.)	FJ1031 / 7	1605
Registry ID: 110070577812				
SCOTT SMITH	1833 CARTER STREET	SE 1/8 - 1/4 (0.158 mi.)	FK1037 / 9	1612
Registry ID: 110071185521				
MICHELLE CORREA	353 SOMERSET RD	NW 1/8 - 1/4 (0.158 mi.)	FN1047 / 9	1624
Registry ID: 110070582344				
GLEN MORIWAKI	2188 ANDREWS ST.	WNW 1/8 - 1/4 (0.159 mi.)	FO1048 / 9	1625
Registry ID: 110070532036				
CONOR WALSH	6120 WESTOVER DRIVE	SE 1/8 - 1/4 (0.159 mi.)	FA1056 / 5	1635
Registry ID: 110071183503				
PAUL CUNNINGHAM	6745 SARONI DR	NW 1/8 - 1/4 (0.160 mi.)	FQ1064 / 5	1644
Registry ID: 110070808760				
<b>SHAW LANDSCAPING &amp; D</b>	<b>1564 VISTA ST.</b>	<b>SSE 1/8 - 1/4 (0.161 mi.)</b>	<b>EQ1068 / 9</b>	<b>1649</b>

## EXECUTIVE SUMMARY

Registry ID: 110070439083				
MEGHANA KUMAR	1115 TRESTLE GLEN RO	WNW 1/8 - 1/4 (0.161 mi.)	FR1073 / 8	1654
Registry ID: 110071387205				
ANDREW REKAY	3996 OAKMORE ROAD	SE 1/8 - 1/4 (0.161 mi.)	FS1076 / 9	1657
Registry ID: 110071104090				
PHILIP URSELL	21 SELBORNE DRIVE	NNW 1/8 - 1/4 (0.162 mi.)	EH1077 / 9	1657
<b>JIM BENO</b>	<b>5769 SCARBOROUGH DR.</b>	<b>ESE 1/8 - 1/4 (0.162 mi.)</b>	<b>FT1082 / 9</b>	<b>1664</b>
Registry ID: 110070465699				
<b>THOMAS VONG</b>	<b>1891 LEIMERT BLVD</b>	<b>SE 1/8 - 1/4 (0.163 mi.)</b>	<b>FH1088 / 9</b>	<b>1671</b>
Registry ID: 110070407235				
SAHIL GUPTA	15 DONNA MARIA WAY	ESE 1/8 - 1/4 (0.165 mi.)	FJ1096 / 7	1678
Registry ID: 110071412156				
KIT CRAVEN	6584 SARONI DRIVE	NW 1/8 - 1/4 (0.166 mi.)	FL1099 / 5	1681
Registry ID: 110071421790				
MILLER, HAYDIN & JEN	3992 OAKMORE RD	SE 1/8 - 1/4 (0.166 mi.)	FF1103 / 9	1684
Registry ID: 110070678299				
BANKHEAD, UPSHAW & L	2049 BYWOOD DRIVE	SE 1/8 - 1/4 (0.166 mi.)	FV1112 / 9	1694
Registry ID: 110071119083				
SUZANNE JONES	136 SANDRINGHAM ROAD	NW 1/8 - 1/4 (0.167 mi.)	EM1115 / 9	1696
Registry ID: 110071211889				
TED HOWES	1478 EXCELSIOR AVE	SSE 1/8 - 1/4 (0.168 mi.)	FW1122 / 11	1704
Registry ID: 110070575688				
<b>KAREN RAHNASTO</b>	<b>5800 SCARBOROUGH DRI</b>	<b>ESE 1/8 - 1/4 (0.169 mi.)</b>	<b>FZ1126 / 9</b>	<b>1708</b>
Registry ID: 110070511821				
HARRY KONSTANTOPOULA	4232 OAKMORE RD	SE 1/8 - 1/4 (0.169 mi.)	GA1130 / 9	1713
Registry ID: 110070659193				
MIYA CHEN	1031 NORWOOD AVENUE	NNW 1/8 - 1/4 (0.170 mi.)	FD1139 / 8	1736
Registry ID: 110071431433				
RAY WITBECK	2 DONNA MARIA WAY	SE 1/8 - 1/4 (0.170 mi.)	GC1143 / 7	1739
Registry ID: 110071187287				
PAT WALSH	2180 ANDREWS STREET	WNW 1/8 - 1/4 (0.171 mi.)	FO1151 / 9	1748
Registry ID: 110071258957				
HARRY KONSTANTOPOULA	4236 OAKMORE RD	SE 1/8 - 1/4 (0.171 mi.)	GA1153 / 9	1751
Registry ID: 110070724887				
SHAYNA & RAPHAEL GOL	5946 ZINN DRIVE	WNW 1/8 - 1/4 (0.171 mi.)	EW1158 / 5	1757
Registry ID: 110071387829				
LARRY LEVITT	1910 ROSECREST DRIVE	SE 1/8 - 1/4 (0.172 mi.)	GD1165 / 9	1762
Registry ID: 110071305236				
<b>ABTIN ASSADI</b>	<b>912 UNDERHILLS ROAD</b>	<b>N 1/8 - 1/4 (0.172 mi.)</b>	<b>GF1168 / 8</b>	<b>1765</b>
Registry ID: 110070846824				
ANDREW INSCORE	912 UNDERHILLS ROAD	N 1/8 - 1/4 (0.172 mi.)	GF1171 / 8	1769
Registry ID: 110071185519				
GARY COLLINS	1511 LEIMERT BOULEVA	SE 1/8 - 1/4 (0.174 mi.)	GA1177 / 9	1774
Registry ID: 110071290471				
MATT STARNS	6660 COLTON BOULEVAR	NW 1/8 - 1/4 (0.175 mi.)	GG1181 / 5	1780
Registry ID: 110071129344				
<b>NICOLE BLOSS</b>	<b>6828 SARONI DRIVE</b>	<b>NW 1/8 - 1/4 (0.176 mi.)</b>	<b>GJ1189 / 5</b>	<b>1790</b>

## EXECUTIVE SUMMARY

Registry ID: 110070464840				
MR. SPARKLE, INC. Registry ID: 110071109322	1849 CARTER ST	SE 1/8 - 1/4 (0.176 mi.)	FK1191 / 9	1793
PAUL OREGON Registry ID: 110070572871	1436 BARROWS ROAD	NNW 1/8 - 1/4 (0.176 mi.)	GH1194 / 8	1796
ALICE FORD Registry ID: 110071112801	191 ESTATES DRIVE	NW 1/8 - 1/4 (0.177 mi.)	GL1200 / 9	1802
CHARITA HILL-AVENT Registry ID: 110071412844	1942 ROSECREST DRIVE	SE 1/8 - 1/4 (0.177 mi.)	GD1204 / 9	1808
JUDITH MCLOOME Registry ID: 110070909046	3941 OAKMORE ROAD	SE 1/8 - 1/4 (0.178 mi.)	GM1208 / 9	1812
CAITLIN CHAROS Registry ID: 110071122977	5759 SCARBOROUGH DRI	ESE 1/8 - 1/4 (0.178 mi.)	FT1212 / 9	1817
KEVIN TAM Registry ID: 110071416185	5745 BALBOA DRIVE	NW 1/8 - 1/4 (0.178 mi.)	GO1219 / 5	1825
RALPH MARTIN Registry ID: 110070536574	963 GROSVENOR PL	N 1/8 - 1/4 (0.178 mi.)	GP1220 / 8	1825
LESLIE & LEO HERRICK Registry ID: 110071303862	3846 ARDLEY AVENUE	SSE 1/8 - 1/4 (0.178 mi.)	FM1224 / 12	1830
ALLEN DEMOREST Registry ID: 110071430388	1020 GLENDORA AVENUE	NNW 1/8 - 1/4 (0.178 mi.)	EU1230 / 9	1837
NEIL CIUNGAN Registry ID: 110070679397	2521 LEIMERT BLVD.	SE 1/8 - 1/4 (0.179 mi.)	GQ1236 / 9	1844
JOHN ATWOOD Registry ID: 110070536629	4600 EL CENTRO AVE.	NW 1/8 - 1/4 (0.180 mi.)	GR1243 / 9	1854
KAREN MCARDLE Registry ID: 110071387462	836 CREED ROAD	NNW 1/8 - 1/4 (0.180 mi.)	FD1248 / 8	1858
DAVID MCCLAIN & MERI Registry ID: 110070534722	95 INVERLEITH TERRAC	NW 1/8 - 1/4 (0.180 mi.)	FC1254 / 9	1863
JEFF MUNSON Registry ID: 110071055827	6257 GIRVIN DRIVE	SE 1/8 - 1/4 (0.180 mi.)	GT1257 / 5	1866
JOSEF RINGGENBURG Registry ID: 110070531645	4015 ELSTON AVENUE	SSE 1/8 - 1/4 (0.180 mi.)	GU1263 / 9	1873
JULIE WHITESIDE Registry ID: 110070804704	85 CAMBRIAN	WNW 1/8 - 1/4 (0.182 mi.)	GW1268 / 9	1879
<b>LIZ COFFEY</b> Registry ID: 110070854160	<b>6653 BANNING DR.</b>	<b>SE 1/8 - 1/4 (0.182 mi.)</b>	<b>FX1271 / 6</b>	<b>1884</b>
CASSIDY MORRIS Registry ID: 110071055813	2526 LEIMERT BOULEVA	SE 1/8 - 1/4 (0.182 mi.)	GQ1272 / 9	1885
TOM HURRAY Registry ID: 110071187011	1768 LEIMERT BOULEVA	ESE 1/8 - 1/4 (0.182 mi.)	GX1275 / 9	1888
GUADAGNI, JAIME Registry ID: 110071306405	6706 HARDWOOD DRIVE	NW 1/8 - 1/4 (0.184 mi.)	FQ1283 / 5	1905
PAUL LAWRENCE Registry ID: 110071122529	4030 ELSTON AVENUE	SSE 1/8 - 1/4 (0.184 mi.)	GU1288 / 9	1911
<b>CHRIS PEW</b>	<b>4322 BRIDGEVIEW DRIV</b>	<b>SE 1/8 - 1/4 (0.184 mi.)</b>	<b>GX1290 / 9</b>	<b>1912</b>

## EXECUTIVE SUMMARY

Registry ID: 110070861438				
MARCIA ROY	6245 GIRVIN DRIVE	SE 1/8 - 1/4 (0.185 mi.)	GT1295 / 5	1920
Registry ID: 110071185881				
MARC VIALE	5768 SCARBOROUGH DRI	ESE 1/8 - 1/4 (0.186 mi.)	FT1300 / 9	1926
Registry ID: 110071124595				
<b>DANIEL INGRAM</b>	<b>1091 BROOKWOOD RD</b>	<b>WNW 1/8 - 1/4 (0.186 mi.)</b>	<b>FR1303 / 8</b>	<b>1929</b>
Registry ID: 110002698395				
HEATHER DOYLE	2020 LEIMERT BOULEVA	SE 1/8 - 1/4 (0.187 mi.)	HA1308 / 9	1937
Registry ID: 110071185562				
<b>WILL RUTHERFORD</b>	<b>968 GROSEVENOR PL</b>	<b>N 1/8 - 1/4 (0.187 mi.)</b>	<b>GF1312 / 8</b>	<b>1941</b>
Registry ID: 110070513330				
<b>SHARON DUROUSSEAU</b>	<b>3927 OAKMORE RD.</b>	<b>SE 1/8 - 1/4 (0.187 mi.)</b>	<b>GM1314 / 9</b>	<b>1944</b>
Registry ID: 110070855191				
CLAUDIA SKAPIK	955 HILLCROFT CIRCLE	NNW 1/8 - 1/4 (0.189 mi.)	GP1323 / 8	1959
Registry ID: 110070722469				
<b>ROB CUNNINGHAM &amp; KAY</b>	<b>3751 RANDOLPH AVE.</b>	<b>SSE 1/8 - 1/4 (0.189 mi.)</b>	<b>HB1327 / 11</b>	<b>1964</b>
Registry ID: 110070850735				
WHEELER DESIGN BUILD	1771 LEIMERT BLVD	SE 1/8 - 1/4 (0.191 mi.)	GB1334 / 9	1975
Registry ID: 110070660182				
<b>CHRISTINA COLES</b>	<b>5650 BALBOA DRIVE</b>	<b>WNW 1/8 - 1/4 (0.191 mi.)</b>	<b>GN1343 / 5</b>	<b>1988</b>
Registry ID: 110070845214				
STACY MANNING	1523 LEIMERT BOULEVA	SE 1/8 - 1/4 (0.192 mi.)	GY1348 / 9	1994
Registry ID: 110071382164				
JUDITH MCLOOME	3921 OAKMORE ROAD	SE 1/8 - 1/4 (0.193 mi.)	GM1357 / 9	2005
Registry ID: 110070897067				
DIANE MCKEE	1415 TRESTLE GLEN RD	NNW 1/8 - 1/4 (0.194 mi.)	GH1362 / 8	2011
Registry ID: 110071246656				
SANTIAGO MONTANA	6718 EVERGREEN AVENU	SE 1/8 - 1/4 (0.194 mi.)	HH1368 / 6	2017
Registry ID: 110071457957				
YUFENG QIAN	9 SELBOURNE DR	NW 1/8 - 1/4 (0.195 mi.)	GK1378 / 9	2029
Registry ID: 110071393463				
DAVID BERG	1927 ROSECREST DRIVE	SE 1/8 - 1/4 (0.195 mi.)	GD1379 / 9	2029
Registry ID: 110070576119				
KARI JEFFS	848 CREED RD	NNW 1/8 - 1/4 (0.196 mi.)	HJ1385 / 8	2036
Registry ID: 110070717647				
<b>CAROL COPPERUD</b>	<b>5550 SNAKE ROAD</b>	<b>WNW 1/8 - 1/4 (0.197 mi.)</b>	<b>HK1388 / 9</b>	<b>2038</b>
Registry ID: 110071463926				
LILY WONG	4315 EVERETT AVENUE	SSE 1/8 - 1/4 (0.197 mi.)	HC1393 / 9	2044
Registry ID: 110071419015				
SUSAN MARCUS	942 UNDERHILLS ROAD	NNE 1/8 - 1/4 (0.198 mi.)	GV1397 / 8	2046
Registry ID: 110071412122				
<b>ROBERT &amp; DANI READER</b>	<b>3915 OAKMORE RD</b>	<b>SE 1/8 - 1/4 (0.199 mi.)</b>	<b>HF1414 / 9</b>	<b>2076</b>
Registry ID: 110070401753				
MONTCLAIR GARDEN COU	6582 LUCAS AVE #6	WNW 1/8 - 1/4 (0.199 mi.)	HO1417 / 9	2080
Registry ID: 110070719756				
CLIFFORD MARC	2006 MAGELLAN DR.	WNW 1/8 - 1/4 (0.199 mi.)	HP1422 / 5	2086



## EXECUTIVE SUMMARY

Registry ID: 110070805098				
CATHERINE MCKENZIE	1901 ROSECREST DR.	SE 1/8 - 1/4 (0.202 mi.)	HS1436 / 9	2105
Registry ID: 110070662440				
MICHAEL EGGERS	2601 LA CUESTA AVE	ESE 1/8 - 1/4 (0.202 mi.)	HT1438 / 9	2105
Registry ID: 110070721475				
RANDALL KESSLER	63 CAMBRIAN AVENUE	WNW 1/8 - 1/4 (0.202 mi.)	GW1443 / 9	2112
Registry ID: 110071107745				
SANDRA ANTIPORDA	6254 GIRVIN DRIVE	SE 1/8 - 1/4 (0.205 mi.)	GT1456 / 5	2125
Registry ID: 110071117244				
ANDREA JOHNSON	2555 EL CAMINITO STR	SE 1/8 - 1/4 (0.205 mi.)	HY1461 / 9	2131
Registry ID: 110071387956				
DUSTIN STUFLICK	6715 BANNING DR	SE 1/8 - 1/4 (0.206 mi.)	HZ1466 / 6	2137
Registry ID: 110070805606				
OIL CHANGERS #106	3418 PARK BLVD	SW 1/8 - 1/4 (0.207 mi.)	HQ1470 / 11	2140
Registry ID: 110017946348				
<b>DAVID ASHLEYDALE</b>	<b>6323 GIRVIN DRIVE</b>	<b>SE 1/8 - 1/4 (0.207 mi.)</b>	<b>IA1478 / 6</b>	<b>2177</b>
Registry ID: 110071209195				
DAVID FENN	6242 GIRVIN DRIVE	SE 1/8 - 1/4 (0.207 mi.)	GT1479 / 5	2178
Registry ID: 110071060790				
JEAN LIN-KIKUCHI	48 DOLORES WAY	SE 1/8 - 1/4 (0.208 mi.)	ID1486 / 7	2188
Registry ID: 110070679065				
<b>RICK PHILIPS</b>	<b>2015 BYWOOD DR.</b>	<b>SE 1/8 - 1/4 (0.208 mi.)</b>	<b>HD1490 / 9</b>	<b>2194</b>
Registry ID: 110070463686				
JOAN BLOOM	1631 VISTA AVE	SSE 1/8 - 1/4 (0.209 mi.)	HU1497 / 9	2201
Registry ID: 110070717734				
<b>STEVE WALZ</b>	<b>20 SELBORNE DR</b>	<b>NW 1/8 - 1/4 (0.211 mi.)</b>	<b>GK1506 / 9</b>	<b>2215</b>
Registry ID: 110070404301				
NIC ENGEL	6752 EVERGREEN AVENU	SE 1/8 - 1/4 (0.212 mi.)	IJ1514 / 6	2227
Registry ID: 110071049032				
<b>ELIZABETH MOODY</b>	<b>6785 AITKEN DR.</b>	<b>SE 1/8 - 1/4 (0.213 mi.)</b>	<b>IL1521 / 6</b>	<b>2238</b>
Registry ID: 110070408367				
SCOTT LEONG	6774 SIMS DRIVE	NW 1/8 - 1/4 (0.214 mi.)	IN1526 / 9	2244
Registry ID: 110071187842				
ROBERT LEACHMAN	245 ESTATES DR	NW 1/8 - 1/4 (0.214 mi.)	IO1528 / 9	2245
Registry ID: 110070802828				
<b>OAKLAND HOUSING AUTH</b>	<b>1323 MACARTHUR BLVD</b>	<b>SSW 1/8 - 1/4 (0.215 mi.)</b>	<b>IP1534 / 11</b>	<b>2253</b>
Registry ID: 110071462675				
EDWARD MACKINNON	2045 MANZANITA DR	NW 1/8 - 1/4 (0.216 mi.)	IQ1538 / 6	2258
Registry ID: 110070677096				
JOYCE PRESSLEY-LEWIS	6431 GIRVIN DR	SE 1/8 - 1/4 (0.216 mi.)	IR1543 / 6	2263
Registry ID: 110070652315				
<b>CHRIS BEZAMA</b>	<b>3920 OAKMORE RD</b>	<b>SE 1/8 - 1/4 (0.217 mi.)</b>	<b>IS1546 / 9</b>	<b>2267</b>
Registry ID: 110070512168				
OLGA BOLOTINA	1624 LEIMERT BOULEVA	ESE 1/8 - 1/4 (0.217 mi.)	GX1550 / 9	2274
Registry ID: 110071392187				
<b>MARK JOHNSON</b>	<b>6547 SARONI DRIVE</b>	<b>NW 1/8 - 1/4 (0.218 mi.)</b>	<b>IC1560 / 5</b>	<b>2283</b>

## EXECUTIVE SUMMARY

Registry ID: 110071226957				
KEITH WALKER	2331 THACKERAY DRIVE	SE 1/8 - 1/4 (0.218 mi.)	GZ1564 / 5	2289
Registry ID: 110070897904				
AARTY JOSHI & ADAM M	5638 BALBOA DR	WNW 1/8 - 1/4 (0.219 mi.)	IU1566 / 5	2289
Registry ID: 110070537898				
PG&E MORAGA SUBSTATI	140 VALLEY VIEW DR	NE 1/8 - 1/4 (0.219 mi.)	HV1575 / 3	2341
Registry ID: 110002700364				
NIKKI DOYLE	4115 WATERHOUSE RD	ESE 1/8 - 1/4 (0.219 mi.)	IW1581 / 9	2350
Registry ID: 110070722434				
DANIEL & MELISSA HAF	1900 MELVIN ROAD	SE 1/8 - 1/4 (0.222 mi.)	JA1596 / 9	2368
Registry ID: 110071246943				
<b>MICHAEL LANDE</b>	<b>1746 LEIMERT BLVD</b>	<b>ESE 1/8 - 1/4 (0.223 mi.)</b>	<b>JC1603 / 9</b>	<b>2375</b>
Registry ID: 110070846848				
<b>LEW BROWN</b>	<b>6530 SARONI DR.</b>	<b>NW 1/8 - 1/4 (0.223 mi.)</b>	<b>JE1612 / 5</b>	<b>2388</b>
Registry ID: 110070850827				
ANDREW MATCAKFE	1835 BRENTWOOD RD	SE 1/8 - 1/4 (0.225 mi.)	HS1618 / 9	2397
Registry ID: 110070910381				
<b>NAHID NASSIRI</b>	<b>216 ST. JAMES DR.</b>	<b>W 1/8 - 1/4 (0.225 mi.)</b>	<b>JD1622 / 9</b>	<b>2404</b>
Registry ID: 110070858374				
JOHN MABANGALO	1538 TRESTLE GLEN RO	NNW 1/8 - 1/4 (0.225 mi.)	IZ1624 / 8	2407
Registry ID: 110071128906				
<b>JOAQUIN MILLER ELEME</b>	<b>5525 ASCOT DR</b>	<b>ESE 1/8 - 1/4 (0.226 mi.)</b>	<b>JF1631 / 9</b>	<b>2416</b>
Registry ID: 110071466503				
MIKE HESTER	2033 MANZANITA DRIVE	NW 1/8 - 1/4 (0.226 mi.)	IQ1633 / 6	2418
Registry ID: 110070905827				
SCOTT HANSEN	907 HILLCROFT CIRCLE	NW 1/8 - 1/4 (0.227 mi.)	JG1639 / 8	2425
Registry ID: 110071428842				
MARY-BETH PROVENCAL	1957 ASILOMAR DRIVE	NW 1/8 - 1/4 (0.229 mi.)	JL1649 / 5	2437
Registry ID: 110071183749				
<b>JAY ZIMMERMAN</b>	<b>2 HUMPHREY PL</b>	<b>NNW 1/8 - 1/4 (0.230 mi.)</b>	<b>IZ1658 / 8</b>	<b>2447</b>
Registry ID: 110070512336				
<b>STEWART PARDEE</b>	<b>6874 CHAMBERS DR</b>	<b>NW 1/8 - 1/4 (0.230 mi.)</b>	<b>IV1659 / 5</b>	<b>2447</b>
Registry ID: 110070436730				
JAFAR TEHRANI	5753 CHELTON DRIVE	ESE 1/8 - 1/4 (0.231 mi.)	JH1667 / 9	2459
Registry ID: 110071059116				
<b>BEVERLY OCHSNER</b>	<b>7148 HOMEWOOD DR</b>	<b>NW 1/8 - 1/4 (0.231 mi.)</b>	<b>JL1671 / 6</b>	<b>2461</b>
Registry ID: 110070851094				
DIANA SOFMAN	924 LARKSPUR RD	NNW 1/8 - 1/4 (0.234 mi.)	IF1688 / 8	2484
Registry ID: 110070809722				
<b>BRIDGET WALUCH</b>	<b>1586 TRESTLE GLEN RO</b>	<b>NNW 1/8 - 1/4 (0.234 mi.)</b>	<b>JQ1694 / 9</b>	<b>2492</b>
Registry ID: 110071329816				
STAN KOWALSKI	930 LARKSPUR ROAD	NNW 1/8 - 1/4 (0.235 mi.)	IF1699 / 8	2498
Registry ID: 110071384981				
<b>KEVIN SMITH</b>	<b>3906 HANLY RD</b>	<b>SE 1/8 - 1/4 (0.236 mi.)</b>	<b>IS1706 / 9</b>	<b>2508</b>
Registry ID: 110070439455				
TODD & JULIA KERNS	6780 EVERGREEN AVE	SE 1/8 - 1/4 (0.237 mi.)	JR1707 / 6	2509

## EXECUTIVE SUMMARY

Registry ID: 110070717944				
RYAN FURUYAMA	1991 MAGELLAN DRIVE	WNW 1/8 - 1/4 (0.237 mi.)	JT1715 / 5	2518
Registry ID: 110071290458				
DAVID & PATRICIA MAR	2181 TRAFALGAR PLACE	WNW 1/8 - 1/4 (0.238 mi.)	JU1725 / 9	2529
Registry ID: 110071305565				
OAKLAND HOUSING AUTH	1248 E 34TH STREET	SSW 1/8 - 1/4 (0.239 mi.)	JV1736 / 11	2544
Registry ID: 110071431200				
MARK STROSBERG & KAT	6722 SIMS DR	WNW 1/8 - 1/4 (0.240 mi.)	JW1740 / 9	2548
Registry ID: 110070580426				
KIM REAM	1626 HAMPEL ST.	SSE 1/8 - 1/4 (0.240 mi.)	JX1744 / 9	2553
Registry ID: 110070538684				
<b>MONTERA MIDDLE SCHOO</b>	<b>5555 ASCOT DR</b>	<b>ESE 1/8 - 1/4 (0.240 mi.)</b>	<b>KA1751 / 9</b>	<b>2580</b>
Registry ID: 110012216912				
HOLLY HART	1015 UNDERHILLS RD	NW 1/8 - 1/4 (0.242 mi.)	KC1759 / 8	2594
Registry ID: 110070809061				
IVY HILL PROPERTIES	1035 UNDERHILLS RD	NNW 1/8 - 1/4 (0.243 mi.)	KC1765 / 8	2604
Registry ID: 110070631798				
DAVE BLUMGART	6786 EVERGREEN AVE	SE 1/8 - 1/4 (0.243 mi.)	JR1771 / 6	2611
Registry ID: 110070656588				
<b>JOANNA WONG</b>	<b>18 SANDRINGHAM RD.</b>	<b>NW 1/8 - 1/4 (0.244 mi.)</b>	<b>KD1776 / 9</b>	<b>2618</b>
Registry ID: 110070858773				
CYNTHIA & JAKOV BART	3896 HANLY RD	SE 1/8 - 1/4 (0.245 mi.)	IS1787 / 9	2635
Registry ID: 110070804738				
<b>TOM BRUTTING</b>	<b>1866 TIFFIN RD</b>	<b>ESE 1/8 - 1/4 (0.245 mi.)</b>	<b>JY1789 / 9</b>	<b>2638</b>
Registry ID: 110070404401				
JOCI & MIKE KELLEHER	5841 SNAKE ROAD	WNW 1/8 - 1/4 (0.246 mi.)	KE1791 / 5	2640
Registry ID: 110071333074				
JEANNE HING	6742 BANNING DRIVE	SE 1/8 - 1/4 (0.246 mi.)	KF1795 / 6	2644
Registry ID: 110070804233				
DIANA MALTZER	56 DOLORES WAY	SE 1/8 - 1/4 (0.246 mi.)	KG1801 / 7	2653
Registry ID: 110071118770				
<b>CARLA KLETZER</b>	<b>1635 LEIMERT BOULEVA</b>	<b>ESE 1/8 - 1/4 (0.248 mi.)</b>	<b>JC1811 / 9</b>	<b>2662</b>
Registry ID: 110070441113				
LARRY FRYMAN	1730 TRESTLE GLEN RD	WNW 1/8 - 1/4 (0.248 mi.)	KI1813 / 9	2665
Registry ID: 110070905173				

### Cortese: "Cortese" Hazardous Waste & Substances Sites List

A review of the Cortese list, as provided by EDR, and dated 09/19/2023 has revealed that there are 8 Cortese sites within approximately 0.25 miles of the requested target property.

<u>Site</u>	<u>Address</u>	<u>Direction / Distance</u>	<u>Map ID / Focus Map(s)</u>	<u>Page</u>
<b>J &amp; M SERVICE STATIO</b>	<b>4035 PARK BLVD</b>	<b>NNW 0 - 1/8 (0.013 mi.)</b>	<b>H59 / 8</b>	<b>219</b>
Cleanup Status: COMPLETED - CASE CLOSED				
<b>CHEVRON</b>	<b>4500 PARK BLVD</b>	<b>SSE 0 - 1/8 (0.014 mi.)</b>	<b>O87 / 9</b>	<b>267</b>
Cleanup Status: COMPLETED - CASE CLOSED				
<b>OAKLAND CORPORATION</b>	<b>5921 SHEPHERD CANYON</b>	<b>ESE 0 - 1/8 (0.041 mi.)</b>	<b>AR270 / 9</b>	<b>587</b>

## EXECUTIVE SUMMARY

Cleanup Status: COMPLETED - CASE CLOSED

<b>MOBIL</b>	<b>3635 13TH ST</b>	<b>SW 0 - 1/8 (0.112 mi.)</b>	<b>BY674 / 11</b>	<b>1087</b>
Cleanup Status: OPEN - REMEDIATION				
<b>SHELL #13-5689</b>	<b>3600 PARK</b>	<b>SW 0 - 1/8 (0.112 mi.)</b>	<b>CK686 / 8</b>	<b>1121</b>
Cleanup Status: COMPLETED - CASE CLOSED				
<b>UNOCAL</b>	<b>2240 MOUNTAIN BLVD</b>	<b>WNW 1/8 - 1/4 (0.148 mi.)</b>	<b>ET950 / 9</b>	<b>1505</b>
Cleanup Status: COMPLETED - CASE CLOSED				
<b>PRIVATE RESIDENCE</b>	<b>PRIVATE RESIDENCE</b>	<b>NNW 1/8 - 1/4 (0.184 mi.)</b>	<b>GS1280 / 8</b>	<b>1894</b>
Cleanup Status: COMPLETED - CASE CLOSED				
<b>GLENVIEW ELEMENTARY</b>	<b>4215 LA CRESTA AVENU</b>	<b>SSE 1/8 - 1/4 (0.198 mi.)</b>	<b>HL1402 / 9</b>	<b>2052</b>
Cleanup Status: COMPLETED - CASE CLOSED				

### DRYCLEANERS: Cleaner Facilities

A review of the DRYCLEANERS list, as provided by EDR, has revealed that there is 1 DRYCLEANERS site within approximately 0.25 miles of the requested target property.

<u>Site</u>	<u>Address</u>	<u>Direction / Distance</u>	<u>Map ID / Focus Map(s)</u>	<u>Page</u>
<b>HOLIDAY CLEANERS</b>	<b>1431 LEIMERT BLVD</b>	<b>SE 1/8 - 1/4 (0.131 mi.)</b>	<b>DC817 / 9</b>	<b>1282</b>
Database: DRYCLEANERS, Date of Government Version: 08/31/2023				
EPA Id: CAL000009520				

### EMI: Emissions Inventory Data

A review of the EMI list, as provided by EDR, and dated 12/31/2021 has revealed that there are 8 EMI sites within approximately 0.25 miles of the requested target property.

<u>Site</u>	<u>Address</u>	<u>Direction / Distance</u>	<u>Map ID / Focus Map(s)</u>	<u>Page</u>
<b>CITY OF OAKLAND ENVI</b> Facility Id: 14298	<b>2900 SHEPHERD CANYON</b>	<b>ESE 0 - 1/8 (0.013 mi.)</b>	<b>49 / 9</b>	<b>193</b>
<b>CHEVRON</b> Facility Id: 111790	<b>4500 PARK BLVD</b>	<b>SSE 0 - 1/8 (0.014 mi.)</b>	<b>O87 / 9</b>	<b>267</b>
<b>PARK BOULEVARD 76</b> Facility Id: 111790	<b>4500 PARK BLVD</b>	<b>SSE 0 - 1/8 (0.014 mi.)</b>	<b>O96 / 9</b>	<b>294</b>
<b>CITY OF OAKLAND-CORP</b> Facility Id: 108304	<b>5921 SHEPHERD CANYON</b>	<b>ESE 0 - 1/8 (0.041 mi.)</b>	<b>AR280 / 9</b>	<b>609</b>
<b>CITY OF OAKLAND PUBL</b> Facility Id: 200524	<b>6000 SHEPHERD CANYON</b>	<b>ESE 0 - 1/8 (0.043 mi.)</b>	<b>AV311 / 5</b>	<b>639</b>
<b>HOLIDAY CLEANERS</b> Facility Id: 5075	<b>1431 LEIMERT BLVD</b>	<b>SE 1/8 - 1/4 (0.131 mi.)</b>	<b>DC817 / 9</b>	<b>1282</b>
<b>UNOCAL</b> Facility Id: 111609	<b>2240 MOUNTAIN BLVD</b>	<b>WNW 1/8 - 1/4 (0.148 mi.)</b>	<b>ET950 / 9</b>	<b>1505</b>
<b>MASH GAS &amp; FOOD #4</b> Facility Id: 111609	<b>2240 MOUNTAIN BLVD</b>	<b>WNW 1/8 - 1/4 (0.148 mi.)</b>	<b>ET956 / 9</b>	<b>1517</b>

## EXECUTIVE SUMMARY

### HIST CORTESE: Hazardous Waste & Substance Site List

A review of the HIST CORTESE list, as provided by EDR, and dated 04/01/2001 has revealed that there are 9 HIST CORTESE sites within approximately 0.25 miles of the requested target property.

<u>Site</u>	<u>Address</u>	<u>Direction / Distance</u>	<u>Map ID / Focus Map(s)</u>	<u>Page</u>
<b>J &amp; M SERVICE STATIO</b> Reg Id: 01-0170	<b>4035 PARK BLVD</b>	<b>NNW 0 - 1/8 (0.013 mi.)</b>	<b>H59 / 8</b>	<b>219</b>
<b>CHEVRON</b> Reg Id: 01-2439	<b>4500 PARK BLVD</b>	<b>SSE 0 - 1/8 (0.014 mi.)</b>	<b>O87 / 9</b>	<b>267</b>
OAKLAND CORPORATION Reg Id: 01-0515	5921 SHEPHERD CNYN	ESE 0 - 1/8 (0.041 mi.)	AR285 / 9	612
NEW GENICO Reg Id: 01-2107	3927 14TH	SSE 0 - 1/8 (0.046 mi.)	AU334 / 8	670
SELK, LOUISA M Reg Id: 6A189101N86 Reg Id: 6A189101N87	4317 EDGEWOOD	NNW 0 - 1/8 (0.053 mi.)	BG369 / 9	711
<b>MOBIL</b> Reg Id: 01-0295	<b>3635 13TH ST</b>	<b>SW 0 - 1/8 (0.112 mi.)</b>	<b>BY674 / 11</b>	<b>1087</b>
<b>UNOCAL</b> Reg Id: 01-1582	<b>2240 MOUNTAIN BLVD</b>	<b>WNW 1/8 - 1/4 (0.148 mi.)</b>	<b>ET950 / 9</b>	<b>1505</b>
SHELL Reg Id: 01-1361	3750 14TH	SSE 1/8 - 1/4 (0.167 mi.)	EF1114 / 11	1695
TONY'S EXPRESS AUTO Reg Id: 01-1812	3609 14TH	SSE 1/8 - 1/4 (0.220 mi.)	II1586 / 11	2354

### HWTS: Hazardous Waste Tracking System

A review of the HWTS list, as provided by EDR, and dated 08/04/2023 has revealed that there are 781 HWTS sites within approximately 0.25 miles of the requested target property.

<u>Site</u>	<u>Address</u>	<u>Direction / Distance</u>	<u>Map ID / Focus Map(s)</u>	<u>Page</u>
<b>GERALDINE A LIM DDS</b>	<b>4174 PARK BVLD</b>	<b>SSE 0 - 1/8 (0.013 mi.)</b>	<b>K50 / 9</b>	<b>198</b>
<b>DB TINLOY &amp; CHIN DDS</b>	<b>4174 PARK BLVD</b>	<b>SSE 0 - 1/8 (0.013 mi.)</b>	<b>K51 / 9</b>	<b>204</b>
<b>DR HENRY A SUTRO DDS</b>	<b>4174 PARK BLVD</b>	<b>SSE 0 - 1/8 (0.013 mi.)</b>	<b>K53 / 9</b>	<b>215</b>
<b>J &amp; M SERVICE STATIO</b>	<b>4035 PARK BLVD</b>	<b>NNW 0 - 1/8 (0.013 mi.)</b>	<b>H59 / 8</b>	<b>219</b>
<b>1X DESERT PET</b>	<b>4035 PARK</b>	<b>NNW 0 - 1/8 (0.013 mi.)</b>	<b>H66 / 8</b>	<b>234</b>
<b>DESERT PETROLEUM INC</b>	<b>4035 PARK BLVD</b>	<b>NNW 0 - 1/8 (0.013 mi.)</b>	<b>H68 / 8</b>	<b>236</b>
CURTIS J PERRY DDS	4180 PARK BLVD	SSE 0 - 1/8 (0.013 mi.)	G70 / 9	244
<b>TANA VANDEWIEL</b>	<b>4606 PARK BLVD.</b>	<b>SE 0 - 1/8 (0.013 mi.)</b>	<b>L71 / 9</b>	<b>245</b>
<b>JEN TANK</b>	<b>6861 GUNN DR</b>	<b>SE 0 - 1/8 (0.013 mi.)</b>	<b>M72 / 6</b>	<b>247</b>
<b>LON RORK</b>	<b>4601 PARK BLVD</b>	<b>NW 0 - 1/8 (0.013 mi.)</b>	<b>L76 / 9</b>	<b>251</b>
<b>RYAN LINDERMAN</b>	<b>4342 PARK BLVD</b>	<b>SSE 0 - 1/8 (0.013 mi.)</b>	<b>N77 / 9</b>	<b>253</b>
<b>JUDY HUI</b>	<b>4342 PARK BLVD</b>	<b>SSE 0 - 1/8 (0.013 mi.)</b>	<b>N78 / 9</b>	<b>254</b>
<b>RICH SALVINI</b>	<b>4306 PARK BLVD</b>	<b>SSE 0 - 1/8 (0.014 mi.)</b>	<b>F79 / 9</b>	<b>256</b>
<b>ELIZABETH &amp; RICHARD</b>	<b>4306 PARK BLVD</b>	<b>SSE 0 - 1/8 (0.014 mi.)</b>	<b>F80 / 9</b>	<b>257</b>
<b>JOSEPH TRIMBLE</b>	<b>4616 PARK BOULEVARD</b>	<b>SE 0 - 1/8 (0.014 mi.)</b>	<b>L82 / 9</b>	<b>260</b>
<b>PARK BLVD 76</b>	<b>4500 PARK BLVD</b>	<b>SSE 0 - 1/8 (0.014 mi.)</b>	<b>O89 / 9</b>	<b>273</b>
<b>MARSHALL AND SONS CH</b>	<b>4500 PARK BLVD.</b>	<b>SSE 0 - 1/8 (0.014 mi.)</b>	<b>O94 / 9</b>	<b>284</b>
<b>CHEVRON 93415</b>	<b>4500 PARK BLVD</b>	<b>SSE 0 - 1/8 (0.014 mi.)</b>	<b>O98 / 9</b>	<b>296</b>
<b>CHEVRON STATION NO 9</b>	<b>4500 PARK BLVD</b>	<b>SSE 0 - 1/8 (0.014 mi.)</b>	<b>O101 / 9</b>	<b>335</b>
<b>1X CHEVRON STN. #341</b>	<b>4500 PARK BLVD.</b>	<b>SSE 0 - 1/8 (0.014 mi.)</b>	<b>O102 / 9</b>	<b>340</b>
<b>CATHERINE WONG</b>	<b>4609 PARK BLVD.</b>	<b>NW 0 - 1/8 (0.014 mi.)</b>	<b>L105 / 9</b>	<b>343</b>

## EXECUTIVE SUMMARY

Site	Address	Direction / Distance	Map ID / Focus Map(s)	Page
DAN ENGEL	4517 PARK BOULEVARD	NNW 0 - 1/8 (0.014 mi.)	P106 / 9	344
<b>DON ENGEL</b>	<b>4517 PARK BLVD.</b>	<b>NNW 0 - 1/8 (0.014 mi.)</b>	<b>P108 / 9</b>	<b>347</b>
VASILIKI E APOSTOLOU	4040 PARK BLVD STE B	SSE 0 - 1/8 (0.014 mi.)	H111 / 8	351
DANIEL LEWIS	4040 PARK BOULEVARD	SSE 0 - 1/8 (0.014 mi.)	H113 / 8	364
<b>ARTHUR L GAGNIER DDS</b>	<b>4040 PARK BLVD STE B</b>	<b>SSE 0 - 1/8 (0.014 mi.)</b>	<b>H114 / 8</b>	<b>365</b>
<b>DR DANIEL V LEWIS DD</b>	<b>4040 PARK BLVD</b>	<b>SSE 0 - 1/8 (0.014 mi.)</b>	<b>H115 / 8</b>	<b>379</b>
<b>SATELLITE FIRST COMM</b>	<b>4135 PARK BVLD</b>	<b>NNW 0 - 1/8 (0.015 mi.)</b>	<b>Q122 / 8</b>	<b>386</b>
<b>PARK BOULEVARD MANOR</b>	<b>4135 PARK BLVD</b>	<b>NNW 0 - 1/8 (0.015 mi.)</b>	<b>Q123 / 8</b>	<b>395</b>
SATELLITE SENIOR HOM	4135 PARK BLVD	NNW 0 - 1/8 (0.015 mi.)	Q124 / 8	397
<b>ALTON JELKS</b>	<b>4125 PARK BLVD</b>	<b>NNW 0 - 1/8 (0.015 mi.)</b>	<b>Q125 / 8</b>	<b>398</b>
1X EAST BAY REGIONAL	OAKLAND HILLS MI MAR	NW 0 - 1/8 (0.015 mi.)	R128 / 6	401
<b>MICHELLE MAHONEY</b>	<b>15 AZALEA LN,</b>	<b>NW 0 - 1/8 (0.015 mi.)</b>	<b>S132 / 6</b>	<b>405</b>
<b>BARBARA DINEEN</b>	<b>7182 SAYRE DR</b>	<b>SE 0 - 1/8 (0.017 mi.)</b>	<b>T134 / 6</b>	<b>407</b>
GREENWOOD APARTMENTS	3800 GREENWOOD AVE	NNW 0 - 1/8 (0.017 mi.)	J137 / 8	412
DON ZWAKENBERG	7242 SAYRE DRIVE	NW 0 - 1/8 (0.017 mi.)	U140 / 6	415
<b>HAZEL YEE</b>	<b>4555 PARK BLVD.</b>	<b>NNW 0 - 1/8 (0.018 mi.)</b>	<b>P141 / 9</b>	<b>416</b>
<b>GARRETT WHITTMORE</b>	<b>4429 PARK BLVD</b>	<b>NNW 0 - 1/8 (0.018 mi.)</b>	<b>V145 / 9</b>	<b>420</b>
<b>BEN HAID</b>	<b>4309 PARK BLVD.</b>	<b>NNW 0 - 1/8 (0.018 mi.)</b>	<b>W146 / 9</b>	<b>422</b>
<b>LEA HARTOG &amp; CHRIS P</b>	<b>5918 BALBOA DRIVE</b>	<b>NW 0 - 1/8 (0.019 mi.)</b>	<b>Y152 / 5</b>	<b>428</b>
JAMES LEWIS	3750 PARK BLVD. WAY	SW 0 - 1/8 (0.020 mi.)	Z154 / 8	430
CYNTHIA BRUGGE	1322 EAST 38TH STREET	SSE 0 - 1/8 (0.022 mi.)	J155 / 8	431
PARK BLVD PRESBYTERI	4101 PARK BLVD	NNW 0 - 1/8 (0.022 mi.)	Q159 / 8	434
<b>KARTHIK SUBRAMANIAN</b>	<b>2187 MAGELLAN DRIVE</b>	<b>WNW 0 - 1/8 (0.024 mi.)</b>	<b>AA160 / 9</b>	<b>435</b>
CONSTANCE ELDRIDGE	4012 BRIGHTON AVENUE	NW 0 - 1/8 (0.024 mi.)	H164 / 8	439
KITTY NEUMARK & TIM	2074 DRAKE DRIVE	WNW 0 - 1/8 (0.025 mi.)	AB169 / 5	445
<b>BOB CROW</b>	<b>7 EAST CIR</b>	<b>NW 0 - 1/8 (0.025 mi.)</b>	<b>R170 / 6</b>	<b>445</b>
FLEETA TURRENTINE	4308 EDGEWOOD AVENUE	NNW 0 - 1/8 (0.025 mi.)	W172 / 9	447
JOHN DITTMER	5966 BALBOA DRIVE	NW 0 - 1/8 (0.025 mi.)	AC176 / 5	451
<b>MARLENE BARNEUELD &amp;</b>	<b>1328 E. 38TH ST.</b>	<b>SSE 0 - 1/8 (0.026 mi.)</b>	<b>J178 / 8</b>	<b>454</b>
<b>1X ESTATE OF SOLARI</b>	<b>338 MANZANITA</b>	<b>NW 0 - 1/8 (0.028 mi.)</b>	<b>182 / 6</b>	<b>460</b>
CITY OF OAKLAND	4678 DOLORES AVE	SE 0 - 1/8 (0.029 mi.)	AD183 / 9	461
<b>ESTHER SOTO</b>	<b>4678 DOLORES AVE</b>	<b>SE 0 - 1/8 (0.029 mi.)</b>	<b>AD184 / 9</b>	<b>462</b>
GARY BEAN MD	7038 SAYRE DRIVE	NW 0 - 1/8 (0.030 mi.)	AF186 / 5	464
KIERNIS, RUTH	1218 HOLLYWOOD AVENU	WNW 0 - 1/8 (0.030 mi.)	D188 / 9	467
<b>PACIFIC GAS &amp; ELECTR</b>	<b>3729 PARK BOULEVARD</b>	<b>SW 0 - 1/8 (0.030 mi.)</b>	<b>Z190 / 8</b>	<b>468</b>
<b>PACIFIC GAS &amp; ELECTR</b>	<b>3729 PARK BOULEVARD</b>	<b>SW 0 - 1/8 (0.030 mi.)</b>	<b>Z191 / 8</b>	<b>470</b>
<b>OAKLAND STATION X</b>	<b>3729 PARK BLVD</b>	<b>SW 0 - 1/8 (0.030 mi.)</b>	<b>Z193 / 8</b>	<b>474</b>
<b>PACIFIC GAS AND ELEC</b>	<b>3729 PARK BOULEVARD</b>	<b>SW 0 - 1/8 (0.030 mi.)</b>	<b>Z197 / 8</b>	<b>484</b>
<b>PG&amp; E</b>	<b>3729 PARK BLVD</b>	<b>SW 0 - 1/8 (0.030 mi.)</b>	<b>Z199 / 8</b>	<b>487</b>
<b>PACIFIC GAS &amp; ELECTR</b>	<b>3729 PARK BOULEVARD</b>	<b>SW 0 - 1/8 (0.030 mi.)</b>	<b>Z200 / 8</b>	<b>490</b>
<b>PG &amp; E</b>	<b>3729 PARK BLVD</b>	<b>SW 0 - 1/8 (0.030 mi.)</b>	<b>Z201 / 8</b>	<b>494</b>
<b>PG&amp;G INC</b>	<b>3729 PARK BLVD</b>	<b>SW 0 - 1/8 (0.030 mi.)</b>	<b>Z202 / 8</b>	<b>496</b>
<b>PACIFIC GAS &amp; ELECTR</b>	<b>3729 PARK BOULEVARD</b>	<b>SW 0 - 1/8 (0.030 mi.)</b>	<b>Z203 / 8</b>	<b>498</b>
PG & E STATION X	3729 PARK BOULEVARD	SW 0 - 1/8 (0.030 mi.)	Z205 / 8	500
<b>PACIFIC GAS AND ELEC</b>	<b>3729 PARK BOULEVARD</b>	<b>SW 0 - 1/8 (0.030 mi.)</b>	<b>Z206 / 8</b>	<b>501</b>
<b>PACIFIC GAS &amp; ELECTR</b>	<b>3729 PARK BOULEVARD</b>	<b>SW 0 - 1/8 (0.030 mi.)</b>	<b>Z207 / 8</b>	<b>504</b>
<b>PG&amp; E</b>	<b>3729 PARK BLVD</b>	<b>SW 0 - 1/8 (0.030 mi.)</b>	<b>Z208 / 8</b>	<b>507</b>
<b>PACIFIC GAS AND ELEC</b>	<b>3729 PARK BOULEVARD</b>	<b>SW 0 - 1/8 (0.030 mi.)</b>	<b>Z210 / 8</b>	<b>510</b>
<b>PACIFIC GAS AND ELEC</b>	<b>3729 PARK BOULEVARD</b>	<b>SW 0 - 1/8 (0.030 mi.)</b>	<b>Z211 / 8</b>	<b>513</b>
<b>PACIFIC GAS AND ELEC</b>	<b>3729 PARK BOULEVARD</b>	<b>SW 0 - 1/8 (0.030 mi.)</b>	<b>Z213 / 8</b>	<b>516</b>
HANH PHAN	4635 DOLORES AVE.	SE 0 - 1/8 (0.030 mi.)	L214 / 9	517
SHA COLEMAN	7276 SAYRE DR.	NW 0 - 1/8 (0.031 mi.)	AG216 / 6	521
CRAIG SOUTHWARD	2111 DRAKE DR	WNW 0 - 1/8 (0.034 mi.)	AH222 / 9	527
ROMAN CATHOLIC DICIE	322 ST JAMES DR	NW 0 - 1/8 (0.034 mi.)	AI224 / 9	531
ERIC GROSS	1315 EL CENTRO AVE	SSE 0 - 1/8 (0.034 mi.)	AJ225 / 9	533
MATT & JOANNA AGUIAR	7253 SAYRE DR	NW 0 - 1/8 (0.036 mi.)	U226 / 6	534

## EXECUTIVE SUMMARY

<u>Site</u>	<u>Address</u>	<u>Direction / Distance</u>	<u>Map ID / Focus Map(s)</u>	<u>Page</u>
<b>ADAM EILATH</b>	<b>4630 EDGEWOOD AVENUE</b>	<b>NW 0 - 1/8 (0.036 mi.)</b>	<b>AK227 / 9</b>	<b>536</b>
<b>TOMKIEL, BRIAN</b>	<b>2220 ARROWHEAD DR</b>	<b>SE 0 - 1/8 (0.038 mi.)</b>	<b>230 / 6</b>	<b>539</b>
<b>HOTLINE CONSTRUCTION</b>	<b>1200 EL CENTRO AVE</b>	<b>NW 0 - 1/8 (0.039 mi.)</b>	<b>AL231 / 9</b>	<b>540</b>
<b>SAM KANNER</b>	<b>4674 DOLORES AVE.</b>	<b>SE 0 - 1/8 (0.039 mi.)</b>	<b>AD234 / 9</b>	<b>545</b>
HEIDE KIM	7273 SAYRE DR	NW 0 - 1/8 (0.039 mi.)	AG240 / 6	554
<b>QUARTET VENTURES, IN</b>	<b>4622 EDGEWOOD AVE.</b>	<b>WNNW 0 - 1/8 (0.039 mi.)</b>	<b>AK243 / 9</b>	<b>557</b>
STEPHEN DIVIZICH	1328 EVERETT AVE	SSE 0 - 1/8 (0.040 mi.)	AJ244 / 9	559
PETER FEDERICO	6811 GUNN DRIVE	SE 0 - 1/8 (0.040 mi.)	AN247 / 6	563
BARRY EPSTEIN	4609 DOLORES AVENUE	SE 0 - 1/8 (0.040 mi.)	L252 / 9	567
<b>EIKO RANDLE</b>	<b>3828 BEAUMONT AVENUE</b>	<b>SSE 0 - 1/8 (0.040 mi.)</b>	<b>AQ257 / 8</b>	<b>571</b>
THE GREENWOOD CO	4188 GREENWOOD AVENUE	NNW 0 - 1/8 (0.041 mi.)	G258 / 9	572
<b>1X GREGORSKI RESIDEN</b>	<b>4334 EDGEWOOD ST.</b>	<b>NNW 0 - 1/8 (0.041 mi.)</b>	<b>W259 / 9</b>	<b>573</b>
<b>BETSY BLOCK</b>	<b>3900 GREENWOOD AVE</b>	<b>NNW 0 - 1/8 (0.041 mi.)</b>	<b>AP260 / 8</b>	<b>574</b>
<b>EUGENE ZAHAS</b>	<b>2150 LEIMERT BLVD</b>	<b>SE 0 - 1/8 (0.041 mi.)</b>	<b>AQ264 / 9</b>	<b>579</b>
EUGENE ZAHAS	2150 LEIMERT BLVD,	SE 0 - 1/8 (0.041 mi.)	AQ265 / 9	582
<b>SHEPHERD CANYON CORP</b>	<b>5921 SHEPHERD CANYON</b>	<b>ESE 0 - 1/8 (0.041 mi.)</b>	<b>AR274 / 9</b>	<b>596</b>
TOM STANLEY	4658 EDGEWOOD AVENUE	NW 0 - 1/8 (0.041 mi.)	AK288 / 9	615
<b>LEON BORENSZTEIN</b>	<b>1215 WELLINGTON ST.</b>	<b>NNW 0 - 1/8 (0.042 mi.)</b>	<b>AS292 / 9</b>	<b>619</b>
<b>LONNIE DILLARD</b>	<b>4342 EDGEWOOD AVENUE</b>	<b>NNW 0 - 1/8 (0.042 mi.)</b>	<b>AT296 / 9</b>	<b>626</b>
<b>NEIL TAXY</b>	<b>4354 EDGEWOOD AVE</b>	<b>NNW 0 - 1/8 (0.042 mi.)</b>	<b>AT299 / 9</b>	<b>628</b>
<b>STEPHEN FOSTER</b>	<b>4424 EDGEWOOD AVE</b>	<b>NNW 0 - 1/8 (0.042 mi.)</b>	<b>V300 / 9</b>	<b>629</b>
HELAINÉ & MARC SCHWE	4360 EDGEWOOD AVENUE	NNW 0 - 1/8 (0.042 mi.)	AT303 / 9	633
MARTIN BOULEY	3921 GLEN PARK RD	SSE 0 - 1/8 (0.042 mi.)	AU305 / 8	634
<b>LAURA ABRAMS</b>	<b>4406 EDGEWOOD AVENUE</b>	<b>NNW 0 - 1/8 (0.042 mi.)</b>	<b>V308 / 9</b>	<b>637</b>
<b>MIMI PHILLIPS</b>	<b>4409 EVANS AVE.</b>	<b>SSE 0 - 1/8 (0.043 mi.)</b>	<b>AW312 / 9</b>	<b>643</b>
<b>SEAN MURPHY</b>	<b>112 ESTATES DRIVE</b>	<b>NNW 0 - 1/8 (0.043 mi.)</b>	<b>AX318 / 9</b>	<b>652</b>
<b>SEAN MURPHY</b>	<b>112 ESTATES DR</b>	<b>NNW 0 - 1/8 (0.043 mi.)</b>	<b>AX319 / 9</b>	<b>654</b>
<b>CHRIS GULLI</b>	<b>7014 PASO ROBLES DR</b>	<b>NW 0 - 1/8 (0.044 mi.)</b>	<b>322 / 5</b>	<b>657</b>
SHIRIN KNERR	5914 RINCON DRIVE	WNW 0 - 1/8 (0.045 mi.)	AH323 / 9	658
SHIRIN KNERR	5914 RINCON DRIVE	WNW 0 - 1/8 (0.045 mi.)	AH327 / 9	663
<b>COLBY LAVIN</b>	<b>238 SANDRINGHAM ROAD</b>	<b>WNW 0 - 1/8 (0.046 mi.)</b>	<b>AY329 / 9</b>	<b>664</b>
<b>COLBY LAZIN</b>	<b>238 SANDRINGHAM RD</b>	<b>WNW 0 - 1/8 (0.046 mi.)</b>	<b>AY332 / 9</b>	<b>668</b>
<b>BENAS, EVELYN</b>	<b>4150 GREENWOOD AVE</b>	<b>NNW 0 - 1/8 (0.047 mi.)</b>	<b>AZ335 / 8</b>	<b>670</b>
<b>BETH JACOB CONGREGAT</b>	<b>3778 PARK BLVD</b>	<b>SSW 0 - 1/8 (0.048 mi.)</b>	<b>BA336 / 8</b>	<b>672</b>
<b>BETH JACOBS CONGREGA</b>	<b>3778 PARK BLVD</b>	<b>SSW 0 - 1/8 (0.048 mi.)</b>	<b>BA337 / 8</b>	<b>673</b>
<b>BETH JACOBS CONGREGA</b>	<b>3778 PARK BLVD</b>	<b>SSW 0 - 1/8 (0.048 mi.)</b>	<b>BA338 / 8</b>	<b>675</b>
<b>BETH JACOB CONGREGAT</b>	<b>3778 PARK BLVD</b>	<b>SSW 0 - 1/8 (0.048 mi.)</b>	<b>BA339 / 8</b>	<b>676</b>
<b>KASSIE WATSON</b>	<b>1214 HAMPEL ST</b>	<b>NNW 0 - 1/8 (0.048 mi.)</b>	<b>340 / 8</b>	<b>678</b>
KELLY, JAMES	3960 GREENWOOD AVENUE	NNW 0 - 1/8 (0.048 mi.)	AM343 / 8	680
<b>CARL ROBERTSON</b>	<b>4676 EDGEWOOD AVE.</b>	<b>NW 0 - 1/8 (0.050 mi.)</b>	<b>BB345 / 9</b>	<b>683</b>
<b>ROSEMARY RICHMOND</b>	<b>253 SANDRINGHAM RD</b>	<b>W 0 - 1/8 (0.050 mi.)</b>	<b>AY346 / 9</b>	<b>684</b>
LAM, APRIL	116 ESTATES DRIVE	NW 0 - 1/8 (0.050 mi.)	AX348 / 9	688
<b>SHIRLEY WOO</b>	<b>16 SARONI CT</b>	<b>NW 0 - 1/8 (0.050 mi.)</b>	<b>AF351 / 5</b>	<b>689</b>
<b>CHARLIE KLINEDINST</b>	<b>14 DRAKE LN</b>	<b>WNW 0 - 1/8 (0.051 mi.)</b>	<b>BC352 / 5</b>	<b>691</b>
<b>LESLIE ALLEN</b>	<b>2325 LEIMERT BLVD</b>	<b>SE 0 - 1/8 (0.051 mi.)</b>	<b>BD355 / 9</b>	<b>696</b>
DANNY ROSALES	3814 BEAUMONT AVENUE	SSE 0 - 1/8 (0.052 mi.)	AO356 / 8	697
<b>MUELLER NICHOLLS</b>	<b>2368 LEIMERT STREET</b>	<b>SE 0 - 1/8 (0.052 mi.)</b>	<b>BE361 / 9</b>	<b>703</b>
<b>MUELLER NICHOLLS CON</b>	<b>2368 LEIMERT BLVD</b>	<b>SE 0 - 1/8 (0.052 mi.)</b>	<b>BE364 / 9</b>	<b>707</b>
MATHEW AND EDNA LEWI	65 WYNGAARD AVE	NNW 0 - 1/8 (0.052 mi.)	AY366 / 9	708
PRADEEP MUGUNTHAM	2401 MONTEREY BLVD	WNW 0 - 1/8 (0.053 mi.)	367 / 9	709
<b>MARK JAEGER</b>	<b>1400 GLENFIELD AVE</b>	<b>SSE 0 - 1/8 (0.053 mi.)</b>	<b>BF368 / 9</b>	<b>709</b>
<b>MARY &amp; THOMAS BRICKL</b>	<b>1860 TRESTLE GLEN RD</b>	<b>WNW 0 - 1/8 (0.053 mi.)</b>	<b>BH370 / 9</b>	<b>711</b>
<b>WENDY DANIEL</b>	<b>4025 RANDOLPH AVE</b>	<b>SSE 0 - 1/8 (0.054 mi.)</b>	<b>371 / 8</b>	<b>713</b>
CITY OF OAKLAND	3748 13TH AVENUE	SSW 0 - 1/8 (0.054 mi.)	BI372 / 11	714
<b>BREWER EDNA MIDDLE S</b>	<b>3748 13TH AVE</b>	<b>SSW 0 - 1/8 (0.054 mi.)</b>	<b>BI373 / 11</b>	<b>715</b>
<b>OAKLAND USD/EDNA BRE</b>	<b>3748 13TH ST</b>	<b>SSW 0 - 1/8 (0.054 mi.)</b>	<b>BI374 / 11</b>	<b>719</b>

## EXECUTIVE SUMMARY

Site	Address	Direction / Distance	Map ID / Focus Map(s)	Page
EDNA BREWER SCHOOL/O	3748 13TH AVE	SSW 0 - 1/8 (0.054 mi.)	BI375 / 11	721
OUSD-EDNA BREWER SCH	3748 13TH AVE	SSW 0 - 1/8 (0.054 mi.)	BI376 / 11	722
EDNA BREWER SCHOOL/O	3748 13TH AVE	SSW 0 - 1/8 (0.054 mi.)	BI377 / 11	723
<b>EDNA BREWER SCHOOL/O</b>	<b>3748-13TH AVENUE</b>	<b>SSW 0 - 1/8 (0.054 mi.)</b>	<b>BI378 / 11</b>	<b>723</b>
EDNA BREWER MIDDLE S	3748 13TH AVENUE	SSW 0 - 1/8 (0.054 mi.)	BI379 / 11	727
EDNA BREWER JUNIOR H	3748 13TH AVE	SSW 0 - 1/8 (0.054 mi.)	BI380 / 11	728
<b>OAKLAND USD/EDNA BRE</b>	<b>3748 13TH ST</b>	<b>SSW 0 - 1/8 (0.054 mi.)</b>	<b>BI381 / 11</b>	<b>729</b>
<b>SMITH MACHINE AND QU</b>	<b>1342 EVERETT AVE</b>	<b>SSE 0 - 1/8 (0.055 mi.)</b>	<b>AJ382 / 9</b>	<b>730</b>
<b>JIM &amp; KATIE HETHERIN</b>	<b>321 SAINT JAMES DR</b>	<b>NW 0 - 1/8 (0.055 mi.)</b>	<b>AJ383 / 9</b>	<b>736</b>
<b>CRAIG KIND</b>	<b>1240 BATES RD</b>	<b>NE 0 - 1/8 (0.057 mi.)</b>	<b>BI384 / 8</b>	<b>737</b>
WA CRAIG	4182 GREENWOOD	NNW 0 - 1/8 (0.058 mi.)	AZ386 / 8	739
<b>GREENWOOD NORWOOD LL</b>	<b>4182/4188 GREENWOOD</b>	<b>NNW 0 - 1/8 (0.058 mi.)</b>	<b>AZ388 / 8</b>	<b>740</b>
GREENWOOD NORWOOD LL	4182/4188 GREENWOOD	NNW 0 - 1/8 (0.058 mi.)	AZ390 / 8	744
<b>4182 GREENWOOD AVE A</b>	<b>4182 GREENWOOD AVE</b>	<b>NNW 0 - 1/8 (0.058 mi.)</b>	<b>AZ391 / 8</b>	<b>745</b>
<b>THE GREENWOOD CO.</b>	<b>4182 GREENWOOD AVE</b>	<b>NNW 0 - 1/8 (0.058 mi.)</b>	<b>AZ392 / 8</b>	<b>747</b>
<b>KRISTEN &amp; JONATHAN S</b>	<b>55 WYNGAARD AVE</b>	<b>NW 0 - 1/8 (0.058 mi.)</b>	<b>AY395 / 9</b>	<b>751</b>
MARK DIVELBISS	5938 RINCON DR	WNW 0 - 1/8 (0.059 mi.)	AH396 / 9	753
<b>DAVID KLIEMAN</b>	<b>5946 RINCON DR</b>	<b>WNW 0 - 1/8 (0.060 mi.)</b>	<b>AH398 / 5</b>	<b>756</b>
<b>JESSICA NATKIN &amp; BLA</b>	<b>4000 GREENWOOD AVE</b>	<b>NNW 0 - 1/8 (0.060 mi.)</b>	<b>AM401 / 8</b>	<b>759</b>
<b>JANICE ICKES</b>	<b>1701 CARTER ST</b>	<b>SE 0 - 1/8 (0.061 mi.)</b>	<b>404 / 9</b>	<b>763</b>
<b>JUDY TAYLOR</b>	<b>4329 EDGEWOOD AVE</b>	<b>NNW 0 - 1/8 (0.061 mi.)</b>	<b>BG405 / 9</b>	<b>765</b>
<b>CITY OF OAKLAND FIRE</b>	<b>ESCHER DR AND SHEPHA</b>	<b>SE 0 - 1/8 (0.063 mi.)</b>	<b>412 / 5</b>	<b>770</b>
<b>DOROTHY LAWRENCE</b>	<b>4611 EDGEWOOD AVENUE</b>	<b>WNW 0 - 1/8 (0.064 mi.)</b>	<b>AL413 / 9</b>	<b>772</b>
<b>GRACE BENVENISTE</b>	<b>1175 WELLINGTON ST.</b>	<b>NNW 0 - 1/8 (0.064 mi.)</b>	<b>AS417 / 9</b>	<b>776</b>
SCOTT WENTWORTH	4616 DOLORES AVE	SE 0 - 1/8 (0.064 mi.)	419 / 9	779
<b>ROBERT OTO</b>	<b>245 SANDRINGHAM RD</b>	<b>W 0 - 1/8 (0.064 mi.)</b>	<b>BL420 / 9</b>	<b>780</b>
<b>BOB PLOSS</b>	<b>4619 EDGEWOOD DR</b>	<b>WNW 0 - 1/8 (0.064 mi.)</b>	<b>AK421 / 9</b>	<b>781</b>
<b>ANNA PEKAREK</b>	<b>3915 GREENWOOD AVENU</b>	<b>NNW 0 - 1/8 (0.064 mi.)</b>	<b>AP422 / 8</b>	<b>783</b>
<b>NANCY LINDSAY</b>	<b>824 GROSVENOR PL</b>	<b>N 0 - 1/8 (0.066 mi.)</b>	<b>BM423 / 8</b>	<b>784</b>
<b>ELANA HALL</b>	<b>4633 EDGEWOOD AVE</b>	<b>NW 0 - 1/8 (0.066 mi.)</b>	<b>AK424 / 9</b>	<b>786</b>
<b>PATRICIA DAVIS</b>	<b>4337 EDGEWOOD AVE</b>	<b>NNW 0 - 1/8 (0.066 mi.)</b>	<b>AT426 / 9</b>	<b>787</b>
<b>CLARENCE STEBNAR</b>	<b>4639 EDGEWOOD AVENUE</b>	<b>NW 0 - 1/8 (0.066 mi.)</b>	<b>AK428 / 9</b>	<b>791</b>
<b>MICHAEL ROTHBERG</b>	<b>4339 EDGEWOOD AVE.</b>	<b>NNW 0 - 1/8 (0.067 mi.)</b>	<b>AT430 / 9</b>	<b>794</b>
<b>WINIFRED RAMBO</b>	<b>3939 GREENWOOD AVE</b>	<b>NNW 0 - 1/8 (0.067 mi.)</b>	<b>BN435 / 8</b>	<b>799</b>
MORRIS ZAGHA	4531 EDGEWOOD AVE	NNW 0 - 1/8 (0.067 mi.)	AL437 / 9	804
<b>CHRIS BLOSZIES</b>	<b>4418 EVANS AVE</b>	<b>SSE 0 - 1/8 (0.067 mi.)</b>	<b>AW441 / 9</b>	<b>807</b>
<b>ELAINE GILBERT</b>	<b>4423 EDGEWOOD AVE</b>	<b>NNW 0 - 1/8 (0.067 mi.)</b>	<b>BO442 / 9</b>	<b>808</b>
<b>CITY OF OAKLAND - EN</b>	<b>5920 SHEPHERD CANYON</b>	<b>ESE 0 - 1/8 (0.068 mi.)</b>	<b>AR443 / 9</b>	<b>810</b>
<b>LAURA KIRER</b>	<b>1449 WELLINGTON ST</b>	<b>SE 0 - 1/8 (0.068 mi.)</b>	<b>BF444 / 9</b>	<b>812</b>
<b>DIANA LARSON</b>	<b>5867 BALBOA DR</b>	<b>NW 0 - 1/8 (0.068 mi.)</b>	<b>445 / 5</b>	<b>813</b>
JOSEPH CATALANO	4342 EVANS AVE	SSE 0 - 1/8 (0.068 mi.)	AW449 / 9	817
<b>BELINDA MORRIS</b>	<b>4336 EVANS AVE</b>	<b>SSE 0 - 1/8 (0.068 mi.)</b>	<b>BP450 / 9</b>	<b>818</b>
MARY & ROBERT THIESS	2180 MANZANITA DRIVE	NW 0 - 1/8 (0.068 mi.)	BQ452 / 6	821
<b>MIKE HARCOURD</b>	<b>2255 ARROWHEAD DRIVE</b>	<b>SE 0 - 1/8 (0.069 mi.)</b>	<b>455 / 6</b>	<b>823</b>
<b>MARILEE BAILEY</b>	<b>1414 WELLINGTON ST</b>	<b>SSE 0 - 1/8 (0.069 mi.)</b>	<b>BP456 / 9</b>	<b>824</b>
CHERYL PERKO	1173 HOLMAN RD	NW 0 - 1/8 (0.069 mi.)	457 / 8	826
<b>JOHN HOLMGREN</b>	<b>1867 TRESTLE GLEN RD</b>	<b>WNW 0 - 1/8 (0.069 mi.)</b>	<b>BH458 / 9</b>	<b>826</b>
<b>DANIEL ISSEN</b>	<b>4180 RANDOLPH AVE</b>	<b>SSE 0 - 1/8 (0.070 mi.)</b>	<b>BR460 / 9</b>	<b>830</b>
<b>ROAT, BOB</b>	<b>3815 BRIGHTON AVENUE</b>	<b>SSE 0 - 1/8 (0.071 mi.)</b>	<b>AO463 / 8</b>	<b>832</b>
<b>DONALD DELLIS</b>	<b>4661 EDGEWOOD AVE</b>	<b>NW 0 - 1/8 (0.071 mi.)</b>	<b>BB464 / 9</b>	<b>833</b>
BEN & CHRISTY EILAND	4145 GREENWOOD AVE.	NNW 0 - 1/8 (0.072 mi.)	AZ469 / 8	840
<b>GEORGE WEICKHARDT</b>	<b>827 GROSVENOR PL</b>	<b>NNW 0 - 1/8 (0.073 mi.)</b>	<b>BM470 / 8</b>	<b>841</b>
<b>JOAN O'NEILL</b>	<b>4121 GREENWOOD AVENU</b>	<b>NNW 0 - 1/8 (0.075 mi.)</b>	<b>BU475 / 8</b>	<b>848</b>
<b>ELIZABETH MURANO</b>	<b>2331 BYWOOD DRIVE</b>	<b>SE 0 - 1/8 (0.075 mi.)</b>	<b>BD477 / 9</b>	<b>850</b>
ERIC SOMIN	1230 HOLMAN RD	NE 0 - 1/8 (0.076 mi.)	BJ481 / 8	854
<b>THOM HEARNE</b>	<b>5931 RINCON DR</b>	<b>WNW 0 - 1/8 (0.076 mi.)</b>	<b>485 / 9</b>	<b>859</b>



## EXECUTIVE SUMMARY

<u>Site</u>	<u>Address</u>	<u>Direction / Distance</u>	<u>Map ID / Focus Map(s)</u>	<u>Page</u>
<b>NNANNA OGBU</b>	<b>1140 HOLLYWOOD AVE.</b>	<b>WNW 0 - 1/8 (0.077 mi.)</b>	<b>BV487 / 9</b>	<b>862</b>
<b>THORSTEN CAMP</b>	<b>4673 EDGEWOOD AVE</b>	<b>NW 0 - 1/8 (0.078 mi.)</b>	<b>BB489 / 9</b>	<b>863</b>
<b>MARY ELLEN PINKOWSKI</b>	<b>1151 GLENDORA AVE</b>	<b>NNW 0 - 1/8 (0.079 mi.)</b>	<b>BO495 / 9</b>	<b>871</b>
CRAIG MCINROY	1163 WELLINGTON STRE	NNW 0 - 1/8 (0.079 mi.)	BW496 / 9	873
DAVID VALDEZ	1416 BENTON STREET	SSE 0 - 1/8 (0.081 mi.)	BF500 / 9	877
JEROME DERILO	8075 SKYLINE BOULEVA	SE 0 - 1/8 (0.082 mi.)	BX505 / 6	883
<b>TERESA SAKAHARA</b>	<b>1424 WELLINGTON ST.</b>	<b>SSE 0 - 1/8 (0.083 mi.)</b>	<b>BP507 / 9</b>	<b>884</b>
<b>CYRUS FARIVAR</b>	<b>1278 EXCELSIOR AVE</b>	<b>SW 0 - 1/8 (0.083 mi.)</b>	<b>BY509 / 11</b>	<b>888</b>
<b>MARY NOWEE</b>	<b>10 SOUTHWOOD COURT</b>	<b>NW 0 - 1/8 (0.084 mi.)</b>	<b>BZ510 / 5</b>	<b>890</b>
<b>JAMES AND MAUREEN DE</b>	<b>4127 WOODRUFF AVE.</b>	<b>SSE 0 - 1/8 (0.084 mi.)</b>	<b>BR511 / 9</b>	<b>892</b>
<b>JAMES &amp; MAUREEN DEIT</b>	<b>4127 WOODRUFF AVE</b>	<b>SSE 0 - 1/8 (0.084 mi.)</b>	<b>BR512 / 9</b>	<b>893</b>
EMILY BANWELL	1133 NORWOOD AVE	NNW 0 - 1/8 (0.086 mi.)	CA516 / 8	897
<b>MELISSA MADRID</b>	<b>4606 SAN SEBASTIAN A</b>	<b>WNW 0 - 1/8 (0.086 mi.)</b>	<b>CB518 / 9</b>	<b>898</b>
<b>ROB TYRER</b>	<b>4614 SAN SEBASTIAN A</b>	<b>WNW 0 - 1/8 (0.086 mi.)</b>	<b>CB523 / 9</b>	<b>905</b>
<b>GILLIE LEMON</b>	<b>4622 SAN SEBASTIAN A</b>	<b>NW 0 - 1/8 (0.086 mi.)</b>	<b>CB525 / 9</b>	<b>907</b>
<b>KILLINGHAM, JESSE</b>	<b>1351 BATES ROAD</b>	<b>NNW 0 - 1/8 (0.086 mi.)</b>	<b>BN528 / 8</b>	<b>910</b>
<b>WILSON, CLAIRE</b>	<b>1305 BATES ROAD</b>	<b>NNW 0 - 1/8 (0.087 mi.)</b>	<b>CC529 / 8</b>	<b>912</b>
<b>DORA CHOW</b>	<b>1146 NORWOOD AVE</b>	<b>NNW 0 - 1/8 (0.087 mi.)</b>	<b>BW530 / 8</b>	<b>914</b>
GEORGE BIBBINS	3999 GREENWOOD AVE	NW 0 - 1/8 (0.087 mi.)	CD532 / 8	917
DANIEL WINKLER & ASS	6695 GUNN DR	SE 0 - 1/8 (0.088 mi.)	534 / 6	918
<b>LESLIE CRISFIELD</b>	<b>1426 EVERETT AVE</b>	<b>SSE 0 - 1/8 (0.088 mi.)</b>	<b>CE537 / 9</b>	<b>920</b>
<b>FRANK PINEDA</b>	<b>1419 E 38TH ST</b>	<b>SSE 0 - 1/8 (0.088 mi.)</b>	<b>CF539 / 11</b>	<b>924</b>
<b>KENNY, JOHN</b>	<b>1131 HOLLYWOOD AVE.</b>	<b>NW 0 - 1/8 (0.088 mi.)</b>	<b>BV540 / 9</b>	<b>926</b>
CINDY HUTCHINSON	7000 SAYRE DR.	NW 0 - 1/8 (0.089 mi.)	CG546 / 5	931
<b>CHUCK ROSSELLE</b>	<b>2092 LEIMERT BLVD</b>	<b>SE 0 - 1/8 (0.089 mi.)</b>	<b>548 / 9</b>	<b>934</b>
<b>FRANK PINEDA</b>	<b>1417 E 38TH ST</b>	<b>SSE 0 - 1/8 (0.089 mi.)</b>	<b>CF549 / 11</b>	<b>935</b>
<b>NORCAL HEATING AND A</b>	<b>1421 E 38TH ST # 142</b>	<b>SSE 0 - 1/8 (0.089 mi.)</b>	<b>CF550 / 11</b>	<b>937</b>
<b>KEN SCHWARZ</b>	<b>125 ESTATES DR</b>	<b>NNW 0 - 1/8 (0.090 mi.)</b>	<b>CH551 / 9</b>	<b>939</b>
<b>ST MARGARET MARY CHU</b>	<b>1219 EXCELSIOR AVENU</b>	<b>SSW 0 - 1/8 (0.090 mi.)</b>	<b>CI552 / 8</b>	<b>940</b>
SAINT MARGARET MARY	1219 EXCELSIOR AVE	SSW 0 - 1/8 (0.090 mi.)	CI553 / 8	941
<b>ST MARGARET MARY CHU</b>	<b>1219 EXCELSIOR AVENU</b>	<b>SSW 0 - 1/8 (0.090 mi.)</b>	<b>CI554 / 8</b>	<b>942</b>
<b>ST MARGARET MARY CHU</b>	<b>1219 EXCELSIOR AVE</b>	<b>SSW 0 - 1/8 (0.090 mi.)</b>	<b>CI555 / 8</b>	<b>944</b>
BARBARA STONE	7032 HOMEWOOD DRIVE	NW 0 - 1/8 (0.090 mi.)	CJ557 / 6	948
<b>SUZANNE WARREN</b>	<b>63 EL PATIO ST</b>	<b>ESE 0 - 1/8 (0.091 mi.)</b>	<b>560 / 9</b>	<b>949</b>
<b>MATT SIEBERT</b>	<b>4638 SAN SEBASTIAN A</b>	<b>NW 0 - 1/8 (0.091 mi.)</b>	<b>CL561 / 9</b>	<b>951</b>
<b>MARGARET CARLSON</b>	<b>1003 EVERETT AVE</b>	<b>NNW 0 - 1/8 (0.091 mi.)</b>	<b>CM562 / 9</b>	<b>952</b>
MICHELE NOIA	1132 EVERETT AVE	NNW 0 - 1/8 (0.091 mi.)	BO563 / 9	953
KRISTIN COOPER	1134 NORWOOD AVENUE	NNW 0 - 1/8 (0.091 mi.)	BW564 / 8	954
<b>SARAH HOLDEN</b>	<b>2051 TAMPA AVENUE</b>	<b>WNW 0 - 1/8 (0.093 mi.)</b>	<b>CN568 / 5</b>	<b>959</b>
<b>MATT MELAMED</b>	<b>2025 DRAKE DR.</b>	<b>WNW 0 - 1/8 (0.093 mi.)</b>	<b>570 / 5</b>	<b>961</b>
<b>PAUL TYLER &amp; JANET W</b>	<b>4343 TOWNSEND AVE</b>	<b>SSE 0 - 1/8 (0.093 mi.)</b>	<b>CO571 / 9</b>	<b>962</b>
<b>FEDERAL BLDG CO E BA</b>	<b>3630 PARK BLVD</b>	<b>SW 0 - 1/8 (0.093 mi.)</b>	<b>CK573 / 8</b>	<b>965</b>
CINDY IKEGAMI	4642 SAN SEBASTIAN A	NW 0 - 1/8 (0.094 mi.)	CL576 / 9	969
<b>HOWIE FUNG</b>	<b>1855 TRESTLE GLEN RD</b>	<b>WNW 0 - 1/8 (0.094 mi.)</b>	<b>CQ580 / 9</b>	<b>972</b>
MICHELE NOIA	1134 EVERETT AVE	NNW 0 - 1/8 (0.094 mi.)	BO583 / 9	976
SUZAN MCQUITTY	160 ESTATES DR	NNW 0 - 1/8 (0.095 mi.)	CH584 / 9	977
<b>ALEX BAYEN</b>	<b>160 ESTATES DR</b>	<b>NNW 0 - 1/8 (0.095 mi.)</b>	<b>CH585 / 9</b>	<b>977</b>
<b>DANIELLE MCKENNAN</b>	<b>1265 HOLMAN RD</b>	<b>NE 0 - 1/8 (0.095 mi.)</b>	<b>CR588 / 8</b>	<b>979</b>
<b>JENNIFER CHADWICK</b>	<b>927 ALMA PL</b>	<b>W 0 - 1/8 (0.095 mi.)</b>	<b>CS590 / 8</b>	<b>984</b>
JOEL BAXTER	6714 SARONI DRIVE	NW 0 - 1/8 (0.095 mi.)	CT593 / 5	988
<b>MARC RICHARDSON</b>	<b>1371 HOLMAN RD</b>	<b>NW 0 - 1/8 (0.096 mi.)</b>	<b>CD594 / 8</b>	<b>989</b>
<b>KEVIN BENAFIELD</b>	<b>1 SOUTHWOOD CT</b>	<b>NW 0 - 1/8 (0.096 mi.)</b>	<b>BZ595 / 5</b>	<b>991</b>
<b>JOHN KOTOWSKI</b>	<b>221 SANDRINGHAM RD</b>	<b>W 0 - 1/8 (0.097 mi.)</b>	<b>BL596 / 9</b>	<b>993</b>
<b>MIKE &amp; STEPHANIE FOX</b>	<b>221 SANDRINGHAM RD</b>	<b>W 0 - 1/8 (0.097 mi.)</b>	<b>BL597 / 9</b>	<b>994</b>
<b>JOHN KOTOWSKI</b>	<b>221 SANDRINGHAM AVE</b>	<b>W 0 - 1/8 (0.097 mi.)</b>	<b>BL598 / 9</b>	<b>996</b>
<b>RAJEEZ PARSAD</b>	<b>1 WYNGAARD AVE</b>	<b>WNW 0 - 1/8 (0.097 mi.)</b>	<b>CU599 / 9</b>	<b>998</b>

## EXECUTIVE SUMMARY

Site	Address	Direction / Distance	Map ID / Focus Map(s)	Page
<b>VYJU RAMASWAMY &amp; RAJ</b>	<b>1 WYNGAARD AVE</b>	<b>WNW 0 - 1/8 (0.097 mi.)</b>	<b>CU600 / 9</b>	<b>1000</b>
<b>SANDY WONG</b>	<b>6666 SARONI DR</b>	<b>NW 0 - 1/8 (0.097 mi.)</b>	<b>602 / 5</b>	<b>1003</b>
<b>WALT TUHOLSKI</b>	<b>1345 EL CENTRO AVE</b>	<b>SSE 0 - 1/8 (0.097 mi.)</b>	<b>CE603 / 9</b>	<b>1004</b>
<b>JON GOOD</b>	<b>1136 GLENDORA AVE</b>	<b>NNW 0 - 1/8 (0.098 mi.)</b>	<b>CV604 / 9</b>	<b>1006</b>
<b>MARY STARK</b>	<b>1434 EVERETT AVENUE</b>	<b>SSE 0 - 1/8 (0.098 mi.)</b>	<b>CE605 / 9</b>	<b>1007</b>
<b>IAN KLINK</b>	<b>1207 TRESTLE GLEN RD</b>	<b>N 0 - 1/8 (0.098 mi.)</b>	<b>BM611 / 8</b>	<b>1015</b>
CHARLES POST	18 CHICO CT	NW 0 - 1/8 (0.099 mi.)	CW613 / 6	1017
<b>MAUREEN DELLINGER</b>	<b>91 SELBORNE DRIVE</b>	<b>NNW 0 - 1/8 (0.100 mi.)</b>	<b>CH618 / 9</b>	<b>1023</b>
<b>SARA PENNDORF</b>	<b>1406 ALLMAN ST</b>	<b>SSE 0 - 1/8 (0.100 mi.)</b>	<b>CF619 / 11</b>	<b>1024</b>
<b>GIDEON TRIGG</b>	<b>919 ALMA PL.</b>	<b>W 0 - 1/8 (0.101 mi.)</b>	<b>CS620 / 8</b>	<b>1026</b>
<b>MICHAEL ONEAL</b>	<b>1350 EL CENTRO AVE</b>	<b>SE 0 - 1/8 (0.101 mi.)</b>	<b>CX622 / 9</b>	<b>1030</b>
MICHAEL O'NEAL	1350 EL CENTRO AVE	SE 0 - 1/8 (0.101 mi.)	CX623 / 9	1031
<b>DONAVAN SELL</b>	<b>4349 ARDEN PLACE</b>	<b>SE 0 - 1/8 (0.102 mi.)</b>	<b>CY625 / 9</b>	<b>1034</b>
JULIE BERNAS PIERCE	1211 TRESTLE GLEN RO	N 0 - 1/8 (0.102 mi.)	CZ627 / 8	1037
<b>JERRY HORN</b>	<b>1800 MELVIN RD.</b>	<b>SE 0 - 1/8 (0.102 mi.)</b>	<b>DA631 / 9</b>	<b>1040</b>
GEORGE DEWEY	2370 BYWOOD DRIVE	SE 0 - 1/8 (0.103 mi.)	DB634 / 9	1044
<b>PAUL FOSTER</b>	<b>219 SANDRINGHAM RD</b>	<b>W 0 - 1/8 (0.105 mi.)</b>	<b>636 / 9</b>	<b>1045</b>
<b>MARGARET MERZENICH</b>	<b>6680 SARONI DRIVE</b>	<b>NW 0 - 1/8 (0.105 mi.)</b>	<b>CT639 / 5</b>	<b>1049</b>
<b>1X PACIFIC STEEL CAS</b>	<b>LEIMERT &amp; CLEMENS</b>	<b>SE 0 - 1/8 (0.105 mi.)</b>	<b>CY640 / 9</b>	<b>1050</b>
<b>DALE MCGREW</b>	<b>1715 CLEMENS RD</b>	<b>SSE 0 - 1/8 (0.106 mi.)</b>	<b>DC641 / 9</b>	<b>1051</b>
LESLEY QUINN	4658 SAN SEBASTIAN A	NW 0 - 1/8 (0.106 mi.)	DD642 / 9	1053
LESLIE QUINN	4658 SAN SEBASTIAN A	NW 0 - 1/8 (0.106 mi.)	DD643 / 9	1054
<b>JOHN HONE</b>	<b>6401 ZINN DR</b>	<b>NW 0 - 1/8 (0.106 mi.)</b>	<b>BS644 / 5</b>	<b>1055</b>
<b>PG&amp;E MORAGA-OAKLAND</b>	<b>298 ST JAMES DRIVE</b>	<b>NW 0 - 1/8 (0.107 mi.)</b>	<b>645 / 9</b>	<b>1056</b>
<b>HYON BAE</b>	<b>6970 PASO ROBLES DR</b>	<b>NW 0 - 1/8 (0.107 mi.)</b>	<b>646 / 5</b>	<b>1057</b>
<b>DALE MCGREW</b>	<b>1717 CLEMENS RD</b>	<b>SSE 0 - 1/8 (0.107 mi.)</b>	<b>DC647 / 9</b>	<b>1058</b>
<b>KAILIN COLLINS</b>	<b>4400 BRIDGEVIEW DR</b>	<b>SE 0 - 1/8 (0.107 mi.)</b>	<b>DE648 / 9</b>	<b>1059</b>
<b>DALE MCGREW</b>	<b>1719 CLEMENS RD</b>	<b>SSE 0 - 1/8 (0.108 mi.)</b>	<b>DC649 / 9</b>	<b>1061</b>
<b>ERIC WANG</b>	<b>2421 LEIMERT BOULEVA</b>	<b>SE 0 - 1/8 (0.108 mi.)</b>	<b>DB652 / 9</b>	<b>1065</b>
<b>JANE RICE/SUE MELLO</b>	<b>1324 BATES ROAD</b>	<b>NNW 0 - 1/8 (0.110 mi.)</b>	<b>CC653 / 8</b>	<b>1067</b>
<b>KIANI KHUSROW</b>	<b>1721 CLEMENS RD.</b>	<b>ESE 0 - 1/8 (0.110 mi.)</b>	<b>DC654 / 9</b>	<b>1069</b>
JOEL GANEIRO	4639 SAN SEBASTIAN A	NW 0 - 1/8 (0.110 mi.)	CL655 / 9	1070
<b>DARREN KOTTLE</b>	<b>217 SANDRINGHAM ROAD</b>	<b>W 0 - 1/8 (0.110 mi.)</b>	<b>CU657 / 9</b>	<b>1071</b>
<b>LUNAENA AND MANDEEP</b>	<b>1175 TRESTLE GLEN RD</b>	<b>NNW 0 - 1/8 (0.111 mi.)</b>	<b>DF660 / 8</b>	<b>1075</b>
PHILLIP FAIR	1842 LEIMERT BOULEVA	SE 0 - 1/8 (0.112 mi.)	DE662 / 9	1079
<b>GABE ROSENBERG &amp; BET</b>	<b>1306 BATES RD</b>	<b>NNW 0 - 1/8 (0.112 mi.)</b>	<b>CC663 / 8</b>	<b>1080</b>
<b>1X JOHN'S MOBIL</b>	<b>3635 13TH ST</b>	<b>SW 0 - 1/8 (0.112 mi.)</b>	<b>BY673 / 11</b>	<b>1086</b>
<b>SHELL</b>	<b>3600 PARK</b>	<b>SW 0 - 1/8 (0.112 mi.)</b>	<b>CK680 / 8</b>	<b>1106</b>
<b>SHELL OIL PRODUCTS U</b>	<b>3600 PARK BLVD</b>	<b>SW 0 - 1/8 (0.112 mi.)</b>	<b>CK682 / 8</b>	<b>1110</b>
TEEBOB INC DBA PARK	3600 PARK BLVD	SW 0 - 1/8 (0.112 mi.)	CK684 / 8	1119
<b>CLIFF COOPER</b>	<b>4343 ARDEN PL</b>	<b>SE 0 - 1/8 (0.112 mi.)</b>	<b>CY691 / 9</b>	<b>1129</b>
ANDREW LITTLE	8000 SHEPHERD CANYON	SE 0 - 1/8 (0.112 mi.)	DG697 / 6	1136
JOHN STEPHEN	4670 SAN SEBASTIAN A	NW 0 - 1/8 (0.112 mi.)	DD701 / 9	1140
<b>DAVID &amp; SARASA WEINS</b>	<b>1132 WILLINGTON ST</b>	<b>NNW 0 - 1/8 (0.113 mi.)</b>	<b>DH702 / 9</b>	<b>1140</b>
<b>LAUREN WOLF</b>	<b>4300 TOWNSEND AVE</b>	<b>SSE 0 - 1/8 (0.113 mi.)</b>	<b>703 / 9</b>	<b>1142</b>
GLEN ABRAHAMS	4059 OAKMORE ROAD	SE 0 - 1/8 (0.114 mi.)	DI704 / 9	1143
GAIL WALLACE	1353 EL CENTRO AVENU	SSE 0 - 1/8 (0.114 mi.)	CX707 / 9	1147
<b>NICOLE GILLINGHAM</b>	<b>1151 HOLMAN RD</b>	<b>NW 0 - 1/8 (0.115 mi.)</b>	<b>DJ711 / 8</b>	<b>1150</b>
TERESA LINDBERG	1119 EL CENTRO AVENU	NNW 0 - 1/8 (0.116 mi.)	CV715 / 9	1155
<b>ANGELICA CZEKALSKI</b>	<b>1558 HOLMAN RD</b>	<b>NNW 0 - 1/8 (0.116 mi.)</b>	<b>DK718 / 8</b>	<b>1158</b>
<b>RAGNA LARUSDOTTIR</b>	<b>2 WYNGAARD AVE</b>	<b>WNW 0 - 1/8 (0.116 mi.)</b>	<b>CU720 / 9</b>	<b>1160</b>
<b>ROBERT GREENBERG</b>	<b>2034 ASILOMAR DR</b>	<b>WNW 0 - 1/8 (0.116 mi.)</b>	<b>DL723 / 5</b>	<b>1162</b>
<b>1X DANA RALLS</b>	<b>211 SANDRINGHAM</b>	<b>W 0 - 1/8 (0.117 mi.)</b>	<b>CU725 / 9</b>	<b>1166</b>
<b>KAREN KOIDE</b>	<b>4023 OAKMORE RD</b>	<b>SE 0 - 1/8 (0.117 mi.)</b>	<b>DM726 / 9</b>	<b>1167</b>
<b>DOUG YASUMURA</b>	<b>4352 TOWNSEND AVE.</b>	<b>SSE 0 - 1/8 (0.118 mi.)</b>	<b>CO730 / 9</b>	<b>1174</b>
<b>CHRISTOPHER YU</b>	<b>1026 EVERETT ST</b>	<b>NNW 0 - 1/8 (0.118 mi.)</b>	<b>CM731 / 9</b>	<b>1175</b>

## EXECUTIVE SUMMARY

<u>Site</u>	<u>Address</u>	<u>Direction / Distance</u>	<u>Map ID / Focus Map(s)</u>	<u>Page</u>
<b>JASON WARD &amp; JOAN WR</b>	<b>1032 ELSINORE AVE.</b>	<b>NW 0 - 1/8 (0.118 mi.)</b>	<b>CL732 / 9</b>	<b>1176</b>
<b>LINDA DANG</b>	<b>3605 KINGSLEY ST</b>	<b>SW 0 - 1/8 (0.119 mi.)</b>	<b>DN733 / 8</b>	<b>1178</b>
GREG ZILLIAC	4350 ARDEN PL.	SE 0 - 1/8 (0.119 mi.)	CY736 / 9	1183
HSI HUANG	6940 SAYRE DR.	NW 0 - 1/8 (0.119 mi.)	DO742 / 5	1191
<b>JOHN MENKE</b>	<b>170 ESTATES DR</b>	<b>NW 0 - 1/8 (0.120 mi.)</b>	<b>DP744 / 9</b>	<b>1192</b>
<b>JIM PHOX</b>	<b>1866 LEIMERT BLVD</b>	<b>SE 0 - 1/8 (0.121 mi.)</b>	<b>DQ748 / 9</b>	<b>1196</b>
<b>DAVE HOWLAND</b>	<b>2250 BYWOOD DR</b>	<b>SE 0 - 1/8 (0.121 mi.)</b>	<b>DA750 / 9</b>	<b>1199</b>
<b>PAULA STEWART</b>	<b>6734 SARONI DRIVE</b>	<b>NW 0 - 1/8 (0.122 mi.)</b>	<b>CT753 / 5</b>	<b>1203</b>
<b>EDWARD &amp; LINDA DANG</b>	<b>3603 KINGSLEY ST</b>	<b>SW 0 - 1/8 (0.122 mi.)</b>	<b>DN754 / 8</b>	<b>1204</b>
<b>TRACY SEO</b>	<b>1200 TRESLE GLEN ROA</b>	<b>N 0 - 1/8 (0.123 mi.)</b>	<b>CZ757 / 8</b>	<b>1207</b>
<b>ANNE CADEMENOS</b>	<b>1400 HOLMAN RD</b>	<b>NNW 0 - 1/8 (0.123 mi.)</b>	<b>758 / 8</b>	<b>1209</b>
<b>PACIFIC GAS &amp; ELECTR</b>	<b>131 MONTEREY ST</b>	<b>WNV 0 - 1/8 (0.123 mi.)</b>	<b>760 / 9</b>	<b>1212</b>
DAVID DUNCH	1122 EL CENTRO AVENU	WNW 0 - 1/8 (0.123 mi.)	DT761 / 9	1215
RICHARD HEEGER & ALI	6269 WESTOVER DRIVE	SE 0 - 1/8 (0.123 mi.)	DU767 / 5	1221
<b>JENNIFER KEITH</b>	<b>6833 MOORE DR</b>	<b>SE 0 - 1/8 (0.123 mi.)</b>	<b>769 / 6</b>	<b>1222</b>
<b>UZAY YASAR</b>	<b>4011 OAKMORE RD</b>	<b>SE 0 - 1/8 (0.124 mi.)</b>	<b>DM770 / 9</b>	<b>1223</b>
<b>JERROLD LEVINE</b>	<b>1909 OAK CREST DRIVE</b>	<b>SE 0 - 1/8 (0.125 mi.)</b>	<b>DV771 / 9</b>	<b>1224</b>
<b>JONATHAN BLATTEIS</b>	<b>1100 NORWOOD AVE</b>	<b>NNW 0 - 1/8 (0.125 mi.)</b>	<b>774 / 8</b>	<b>1228</b>
ANN BERLAK	1127 WELLINGTON ST	NNW 1/8 - 1/4 (0.126 mi.)	DH776 / 8	1230
<b>PIERCE LLC</b>	<b>3629 13TH AVENUE</b>	<b>SW 1/8 - 1/4 (0.126 mi.)</b>	<b>DW777 / 11</b>	<b>1231</b>
<b>ROGER ALLSBROOK &amp; BI</b>	<b>1131 EXCELSIOR AVE</b>	<b>WSW 1/8 - 1/4 (0.126 mi.)</b>	<b>778 / 8</b>	<b>1232</b>
VANIA KONG	6323 WESTOVER DR.	SE 1/8 - 1/4 (0.127 mi.)	DS781 / 6	1236
<b>JEAN STICKER</b>	<b>4125 OAKMORE RD</b>	<b>ESE 1/8 - 1/4 (0.127 mi.)</b>	<b>783 / 9</b>	<b>1237</b>
<b>1X CITY OF OAKLAND</b>	<b>3600 13TH AVE</b>	<b>SSW 1/8 - 1/4 (0.127 mi.)</b>	<b>DW785 / 11</b>	<b>1242</b>
<b>CITY OF OAKLAND - PU</b>	<b>3600 13TH AVE</b>	<b>SSW 1/8 - 1/4 (0.127 mi.)</b>	<b>DW786 / 11</b>	<b>1244</b>
<b>CITY OF OAKLAND PUBL</b>	<b>3600 13TH AVE</b>	<b>SSW 1/8 - 1/4 (0.127 mi.)</b>	<b>DW788 / 11</b>	<b>1246</b>
<b>CRYSTAL STERLING</b>	<b>1501 HOLMAN ROAD</b>	<b>NNW 1/8 - 1/4 (0.127 mi.)</b>	<b>DX790 / 8</b>	<b>1248</b>
<b>ZION LUTHERAN CHURCH</b>	<b>5201 PARK BLVD.</b>	<b>NW 1/8 - 1/4 (0.129 mi.)</b>	<b>DY792 / 9</b>	<b>1251</b>
<b>ZION LUTHERAN SCHOOL</b>	<b>5201 PARK BLVD</b>	<b>NW 1/8 - 1/4 (0.129 mi.)</b>	<b>DY793 / 9</b>	<b>1252</b>
CITY OF OAKLAND	5201 PARK BLVD	NW 1/8 - 1/4 (0.129 mi.)	DY794 / 9	1254
<b>NOAH KRAVITZ</b>	<b>1872 LEIMERT BLVD</b>	<b>SE 1/8 - 1/4 (0.129 mi.)</b>	<b>DQ795 / 9</b>	<b>1254</b>
WU, QIONG	6317 WESTOVER DRIVE	SE 1/8 - 1/4 (0.130 mi.)	DS798 / 5	1258
STEPHEN DELUCA	1436 EXCELSIOR AVENU	SSE 1/8 - 1/4 (0.130 mi.)	DZ800 / 11	1259
<b>MIGUEL ZOZAYA</b>	<b>6693 SARONI DRIVE</b>	<b>NW 1/8 - 1/4 (0.130 mi.)</b>	<b>EA803 / 5</b>	<b>1263</b>
<b>GOTTFRIED, JOANNA</b>	<b>1421 ALLMAN ST</b>	<b>SSE 1/8 - 1/4 (0.130 mi.)</b>	<b>DZ806 / 11</b>	<b>1266</b>
<b>REBECCA CANTRELL</b>	<b>6227 WESTOVER DR</b>	<b>SE 1/8 - 1/4 (0.130 mi.)</b>	<b>807 / 5</b>	<b>1268</b>
WILSON HOFFMAN	2125 MAGELLAN DRIVE	WNW 1/8 - 1/4 (0.130 mi.)	EB808 / 9	1269
<b>RYAN TURNER</b>	<b>1133 HOLMAN RD</b>	<b>WNV 1/8 - 1/4 (0.130 mi.)</b>	<b>DJ813 / 8</b>	<b>1274</b>
<b>HOLIDAY CLEANERS</b>	<b>1431 LEIMERT BLVD</b>	<b>SE 1/8 - 1/4 (0.131 mi.)</b>	<b>DC818 / 9</b>	<b>1289</b>
<b>ELAYNE CHOU</b>	<b>800 CREED RD</b>	<b>NNW 1/8 - 1/4 (0.131 mi.)</b>	<b>DK819 / 8</b>	<b>1299</b>
FLETCHER BERKE	1432 HOLMAN ROAD	NNW 1/8 - 1/4 (0.131 mi.)	DX821 / 8	1301
<b>1X WILLIAM OWEN</b>	<b>161 ESTATE DRIVE</b>	<b>NNW 1/8 - 1/4 (0.132 mi.)</b>	<b>EC824 / 9</b>	<b>1304</b>
TIM ROBERTS	1106 GLENDORA AVENUE	NNW 1/8 - 1/4 (0.132 mi.)	CV827 / 9	1308
WADE WOODFILL	1382 EL CENTRO AVE	SE 1/8 - 1/4 (0.133 mi.)	ED829 / 9	1309
<b>WADE WOODFILL</b>	<b>1382 EL CENTRO AVE</b>	<b>SE 1/8 - 1/4 (0.133 mi.)</b>	<b>ED830 / 9</b>	<b>1310</b>
GEORGE NIKOLAIEFF	1255 TRESTLE GLEN RD	NNE 1/8 - 1/4 (0.133 mi.)	EE833 / 8	1316
<b>ERIC &amp; SUZANNE LYTLE</b>	<b>1829 MELVIN RD</b>	<b>SE 1/8 - 1/4 (0.133 mi.)</b>	<b>DA835 / 9</b>	<b>1318</b>
<b>LAWLER, DOUG</b>	<b>1475 E 38TH ST</b>	<b>SSE 1/8 - 1/4 (0.133 mi.)</b>	<b>EF836 / 11</b>	<b>1320</b>
<b>CHAD MEIER</b>	<b>1373 EL CENTRO AVE</b>	<b>SE 1/8 - 1/4 (0.133 mi.)</b>	<b>CX837 / 9</b>	<b>1321</b>
<b>JAKE PRITCHETT</b>	<b>1121 WELLINGTON STRE</b>	<b>NNW 1/8 - 1/4 (0.133 mi.)</b>	<b>DH838 / 8</b>	<b>1323</b>
<b>SCOTT WHIDDEN</b>	<b>2020 ASILOMAR DR</b>	<b>WNV 1/8 - 1/4 (0.133 mi.)</b>	<b>DL842 / 5</b>	<b>1327</b>
<b>WILBUR, JEFF</b>	<b>4352 LA CRESTA AVENU</b>	<b>SSE 1/8 - 1/4 (0.134 mi.)</b>	<b>EG843 / 9</b>	<b>1328</b>
<b>WILL VALENTINE</b>	<b>180 SANDRINGHAM RD</b>	<b>NNW 1/8 - 1/4 (0.134 mi.)</b>	<b>EH844 / 9</b>	<b>1329</b>
<b>DAVID DIBENE</b>	<b>1792 BYWOOD DR.</b>	<b>SE 1/8 - 1/4 (0.134 mi.)</b>	<b>845 / 9</b>	<b>1330</b>
<b>LEEGWATER, STEVE</b>	<b>1987 DRAKE DRIVE</b>	<b>WNV 1/8 - 1/4 (0.134 mi.)</b>	<b>EI846 / 5</b>	<b>1332</b>
CHRISTA HAUN	1929 ARROWHEAD DR.	NW 1/8 - 1/4 (0.135 mi.)	EJ849 / 6	1336

## EXECUTIVE SUMMARY

<u>Site</u>	<u>Address</u>	<u>Direction / Distance</u>	<u>Map ID / Focus Map(s)</u>	<u>Page</u>
<b>CHRISTA HAUN</b>	<b>1929 ARROWHEAD DR.</b>	<b>NW 1/8 - 1/4 (0.135 mi.)</b>	<b>EJ851 / 6</b>	<b>1339</b>
<b>JOHN KOPCHAK</b>	<b>1532 EVERETT AVE</b>	<b>SSE 1/8 - 1/4 (0.135 mi.)</b>	<b>EG852 / 9</b>	<b>1341</b>
<b>ELAINE WANG</b>	<b>1114 WELLINGTON STRE</b>	<b>NNW 1/8 - 1/4 (0.135 mi.)</b>	<b>DH854 / 8</b>	<b>1343</b>
<b>CORA &amp; OWEN SCHOPPE</b>	<b>15 SNOW CT.</b>	<b>N 1/8 - 1/4 (0.136 mi.)</b>	<b>EK857 / 3</b>	<b>1346</b>
<b>KATHLEEN LONGWELL</b>	<b>75 SELBORNE DRIVE</b>	<b>NNW 1/8 - 1/4 (0.137 mi.)</b>	<b>EC863 / 9</b>	<b>1354</b>
<b>MARTINET CHIROPRACTI</b>	<b>1454 LEIMERT BLVD</b>	<b>SE 1/8 - 1/4 (0.137 mi.)</b>	<b>EL866 / 9</b>	<b>1358</b>
<b>ARTHUR PINGATORE</b>	<b>6969 SARONI DRIVE</b>	<b>NW 1/8 - 1/4 (0.137 mi.)</b>	<b>868 / 5</b>	<b>1365</b>
<b>TOM COMPTON</b>	<b>4048 OAKMORE RD</b>	<b>SE 1/8 - 1/4 (0.137 mi.)</b>	<b>DI869 / 9</b>	<b>1366</b>
<b>LAMBING DENTAL CORPO</b>	<b>1443 LIEMERT BLVD</b>	<b>SE 1/8 - 1/4 (0.138 mi.)</b>	<b>EL870 / 9</b>	<b>1367</b>
<b>JEFF SAMUELS</b>	<b>4054 OAKMORE RD</b>	<b>SE 1/8 - 1/4 (0.138 mi.)</b>	<b>DI871 / 9</b>	<b>1373</b>
<b>JENSEN LOWE</b>	<b>181 SANDRINGHAM RD.</b>	<b>NW 1/8 - 1/4 (0.138 mi.)</b>	<b>EM872 / 9</b>	<b>1374</b>
<b>NIKKI &amp; MATT COWGER</b>	<b>6616 SARONI DR</b>	<b>NW 1/8 - 1/4 (0.139 mi.)</b>	<b>DR873 / 5</b>	<b>1375</b>
<b>ROXANNE CHRISTOPH</b>	<b>1816 LEIMERT BLVD</b>	<b>SE 1/8 - 1/4 (0.139 mi.)</b>	<b>DE874 / 9</b>	<b>1377</b>
<b>KIM CULLEN</b>	<b>3946 ARDLEY AVE.</b>	<b>SSE 1/8 - 1/4 (0.140 mi.)</b>	<b>EN880 / 9</b>	<b>1384</b>
<b>MARIA ECHANIZ</b>	<b>3946 ARDLEY AVE.</b>	<b>SSE 1/8 - 1/4 (0.140 mi.)</b>	<b>EN881 / 9</b>	<b>1385</b>
<b>VU TRAN</b>	<b>916 GROSVENOR PL</b>	<b>N 1/8 - 1/4 (0.140 mi.)</b>	<b>EO882 / 8</b>	<b>1386</b>
<b>ED HIRSHBERG</b>	<b>393 SOMERSET RD</b>	<b>NW 1/8 - 1/4 (0.140 mi.)</b>	<b>883 / 9</b>	<b>1387</b>
<b>PETER COOK</b>	<b>1451 HAMPEL ST</b>	<b>SSE 1/8 - 1/4 (0.141 mi.)</b>	<b>EP884 / 9</b>	<b>1389</b>
<b>PETER COOK</b>	<b>1451 HAMPEL ST</b>	<b>SSE 1/8 - 1/4 (0.141 mi.)</b>	<b>EP885 / 9</b>	<b>1390</b>
<b>GORDON LUDWICK</b>	<b>1107 EL CENTRO AVE</b>	<b>NNW 1/8 - 1/4 (0.141 mi.)</b>	<b>DT886 / 9</b>	<b>1392</b>
<b>GORDON LUDWICK</b>	<b>1107 EL CENTRO AVE</b>	<b>NNW 1/8 - 1/4 (0.141 mi.)</b>	<b>DT891 / 9</b>	<b>1399</b>
<b>MICHAEL PERKOCHA</b>	<b>1538 EVERETT AVE</b>	<b>SSE 1/8 - 1/4 (0.142 mi.)</b>	<b>EQ894 / 9</b>	<b>1403</b>
<b>KELLY FINLEY</b>	<b>1878 LEIMERT BLVD</b>	<b>SE 1/8 - 1/4 (0.143 mi.)</b>	<b>DQ895 / 9</b>	<b>1404</b>
<b>ALESSANDRA DEMMANS</b>	<b>3600 BRUCE ST</b>	<b>S 1/8 - 1/4 (0.143 mi.)</b>	<b>ER896 / 11</b>	<b>1405</b>
<b>ANGELA HARMON</b>	<b>882 ALMA PLACE</b>	<b>WNW 1/8 - 1/4 (0.143 mi.)</b>	<b>ES899 / 8</b>	<b>1406</b>
<b>TOM &amp; MIKE MCCORMICK</b>	<b>1975 DRAKE DR</b>	<b>WNW 1/8 - 1/4 (0.145 mi.)</b>	<b>EI903 / 5</b>	<b>1413</b>
<b>ED MADIGAN</b>	<b>1451 LEIMERT BLVD.</b>	<b>SE 1/8 - 1/4 (0.145 mi.)</b>	<b>EL906 / 9</b>	<b>1418</b>
<b>ANNE BECKER DDS</b>	<b>2220 MOUNTAIN BLVD</b>	<b>WNW 1/8 - 1/4 (0.145 mi.)</b>	<b>ET907 / 9</b>	<b>1419</b>
<b>WELLS FARGO BANK-COR</b>	<b>2220 MOUNTAIN BLVD</b>	<b>WNW 1/8 - 1/4 (0.145 mi.)</b>	<b>ET908 / 9</b>	<b>1422</b>
<b>EG RIGHELLIS DDS INC</b>	<b>2220 MOUNTAIN BLVD #</b>	<b>WNW 1/8 - 1/4 (0.145 mi.)</b>	<b>ET909 / 9</b>	<b>1422</b>
<b>DR ALBERT V ALLEN</b>	<b>2220 MOUNTAIN BLVD</b>	<b>WNW 1/8 - 1/4 (0.145 mi.)</b>	<b>ET910 / 9</b>	<b>1423</b>
<b>ARNOLD BROKSTEIN DDS</b>	<b>2220 MOUNTAIN BLVD S</b>	<b>WNW 1/8 - 1/4 (0.145 mi.)</b>	<b>ET914 / 9</b>	<b>1427</b>
<b>W THOMAS SHARP JR DD</b>	<b>2220 MOUNTAIN BLVD S</b>	<b>WNW 1/8 - 1/4 (0.145 mi.)</b>	<b>ET915 / 9</b>	<b>1436</b>
<b>ANITA PUROHIT DDS</b>	<b>2220 MOUNTAIN BLVD S</b>	<b>WNW 1/8 - 1/4 (0.145 mi.)</b>	<b>ET916 / 9</b>	<b>1437</b>
<b>STEVEN M MORALES, DD</b>	<b>2220 MOUNTAIN BLVD,</b>	<b>WNW 1/8 - 1/4 (0.145 mi.)</b>	<b>ET917 / 9</b>	<b>1440</b>
<b>JAIMEE ARENT</b>	<b>1916 OAK CREST DR</b>	<b>SE 1/8 - 1/4 (0.145 mi.)</b>	<b>DV918 / 9</b>	<b>1441</b>
<b>JAIMEE ARENT</b>	<b>1916 OAK CREST DR</b>	<b>SE 1/8 - 1/4 (0.145 mi.)</b>	<b>DV919 / 9</b>	<b>1442</b>
<b>REBECCA FOLLO</b>	<b>171 ESTATES DR.</b>	<b>NW 1/8 - 1/4 (0.145 mi.)</b>	<b>DP920 / 9</b>	<b>1444</b>
<b>LORNA HEIKKINEN</b>	<b>1485 E. 38TH STREET</b>	<b>SSE 1/8 - 1/4 (0.146 mi.)</b>	<b>EF922 / 11</b>	<b>1446</b>
<b>1X GOLDEN, RANDAL</b>	<b>1072 GLENDORA</b>	<b>NNW 1/8 - 1/4 (0.147 mi.)</b>	<b>EU924 / 9</b>	<b>1450</b>
<b>CINDY FONG</b>	<b>1026 HOLLYWOOD AVE.</b>	<b>WNW 1/8 - 1/4 (0.147 mi.)</b>	<b>EV928 / 9</b>	<b>1454</b>
<b>WAYNE WONCHOBA</b>	<b>1924 OAK CREST DR</b>	<b>SE 1/8 - 1/4 (0.147 mi.)</b>	<b>DV930 / 9</b>	<b>1458</b>
<b>BING BUDIARTO</b>	<b>5960 ZINN DRIVE</b>	<b>WNW 1/8 - 1/4 (0.147 mi.)</b>	<b>EW934 / 5</b>	<b>1462</b>
<b>COMMERCE CAPITOL INC</b>	<b>274 ST JAMES</b>	<b>W 1/8 - 1/4 (0.147 mi.)</b>	<b>EX936 / 9</b>	<b>1466</b>
<b>ALAN SACHS</b>	<b>6606 SARONI DRIVE</b>	<b>NW 1/8 - 1/4 (0.148 mi.)</b>	<b>DR937 / 5</b>	<b>1467</b>
<b>MONTCLAIR UNOCAL</b>	<b>2240 MOUNTAIN BLVD</b>	<b>WNW 1/8 - 1/4 (0.148 mi.)</b>	<b>ET943 / 9</b>	<b>1490</b>
<b>TOSCO CORPORATION SS</b>	<b>2240 MOUNTAIN BLVD</b>	<b>WNW 1/8 - 1/4 (0.148 mi.)</b>	<b>ET945 / 9</b>	<b>1495</b>
<b>MONTCLAIR AUTO SHOP</b>	<b>2240 MOUNTAIN BLVD</b>	<b>WNW 1/8 - 1/4 (0.148 mi.)</b>	<b>ET955 / 9</b>	<b>1516</b>
<b>CONOCO PHILLIPS 2552</b>	<b>2240 MOUNTAIN BLVD</b>	<b>WNW 1/8 - 1/4 (0.148 mi.)</b>	<b>ET957 / 9</b>	<b>1518</b>
<b>UNOCAL SERVICE STATI</b>	<b>2240 MOUNTAIN BLVD.</b>	<b>WNW 1/8 - 1/4 (0.148 mi.)</b>	<b>ET960 / 9</b>	<b>1520</b>
<b>STEWART BIRNAN</b>	<b>4032 WOODRUFF AVE</b>	<b>SSE 1/8 - 1/4 (0.148 mi.)</b>	<b>EP962 / 9</b>	<b>1522</b>
<b>SRINI KATRAGADDA</b>	<b>817 EVERETT AVE</b>	<b>NNW 1/8 - 1/4 (0.149 mi.)</b>	<b>EY966 / 9</b>	<b>1527</b>
<b>AMY &amp; JAMEY CARMAN</b>	<b>1421 BARROWS RD</b>	<b>NNW 1/8 - 1/4 (0.151 mi.)</b>	<b>DX971 / 8</b>	<b>1529</b>
<b>JOHN DONALDSON</b>	<b>1447 BARROWS RD</b>	<b>NNW 1/8 - 1/4 (0.151 mi.)</b>	<b>DX973 / 8</b>	<b>1533</b>
<b>LINDA MELDMAN</b>	<b>1427 BARROWS RD</b>	<b>NNW 1/8 - 1/4 (0.151 mi.)</b>	<b>DX974 / 8</b>	<b>1535</b>
<b>SHERI WELTER</b>	<b>2049 MAGELLAN DR.</b>	<b>WNW 1/8 - 1/4 (0.151 mi.)</b>	<b>975 / 5</b>	<b>1536</b>

## EXECUTIVE SUMMARY

<u>Site</u>	<u>Address</u>	<u>Direction / Distance</u>	<u>Map ID / Focus Map(s)</u>	<u>Page</u>
<b>JULIET SHARROCK</b>	<b>6100 WESTOVER DR</b>	<b>ESE 1/8 - 1/4 (0.152 mi.)</b>	<b>FA976 / 5</b>	<b>1537</b>
<b>BETTY JO GERTON</b>	<b>1100 EL CENTRO AVENU</b>	<b>WNW 1/8 - 1/4 (0.152 mi.)</b>	<b>DT979 / 9</b>	<b>1540</b>
<b>VERA LEO</b>	<b>1136 TRESTLE GLEN RD</b>	<b>NW 1/8 - 1/4 (0.153 mi.)</b>	<b>FB981 / 8</b>	<b>1543</b>
<b>CHRISTOPHER FOREMAN</b>	<b>1816 TRESTLE GLEN RD</b>	<b>WNW 1/8 - 1/4 (0.153 mi.)</b>	<b>982 / 9</b>	<b>1545</b>
ROBIN JANG	2198 ANDREWS STREET	WNW 1/8 - 1/4 (0.153 mi.)	ET984 / 9	1547
<b>ALI MADANI</b>	<b>871 ALMA PL.</b>	<b>W 1/8 - 1/4 (0.153 mi.)</b>	<b>ES988 / 8</b>	<b>1552</b>
<b>KATHERYN DOYLE</b>	<b>90 INVERLEITH TER</b>	<b>NW 1/8 - 1/4 (0.153 mi.)</b>	<b>FC991 / 9</b>	<b>1554</b>
<b>DARREN &amp; SARAH FIORR</b>	<b>874 ALMA PL</b>	<b>WNW 1/8 - 1/4 (0.153 mi.)</b>	<b>ES994 / 8</b>	<b>1558</b>
TOM DEWIT	1900 OAK CREST DRIVE	SE 1/8 - 1/4 (0.154 mi.)	DV995 / 9	1559
<b>REG JACKSON</b>	<b>1467 HAMPEL ST</b>	<b>SSE 1/8 - 1/4 (0.154 mi.)</b>	<b>EP1000 / 9</b>	<b>1563</b>
MICHAEL COSSON	264 SAINT JAMES DRIV	W 1/8 - 1/4 (0.154 mi.)	EX1006 / 9	1574
DEBRA FONG-KONG	264 SAINT JAMES DRIV	W 1/8 - 1/4 (0.154 mi.)	EX1008 / 9	1575
SANDRA TUZZO	818 CREED RD,	NNW 1/8 - 1/4 (0.155 mi.)	FD1011 / 8	1579
DEB SELF	1774 CASTERLINE RD	SE 1/8 - 1/4 (0.155 mi.)	FE1013 / 9	1580
<b>1X THOMAS, DOUGLAS</b>	<b>1774 CASTERLINE ROAD</b>	<b>SE 1/8 - 1/4 (0.155 mi.)</b>	<b>FE1014 / 9</b>	<b>1581</b>
STOUT, THOMAS	3975 OAKMORE ROAD	ESE 1/8 - 1/4 (0.155 mi.)	FF1015 / 9	1582
FRANK ROBINOW	1393 EL CENTRO AVENU	SE 1/8 - 1/4 (0.155 mi.)	ED1016 / 9	1583
<b>GEORGE &amp; ERIN BRAYER</b>	<b>151 SANDRIGHAM RD</b>	<b>NW 1/8 - 1/4 (0.155 mi.)</b>	<b>EM1019 / 9</b>	<b>1586</b>
<b>DAVID KAHN</b>	<b>1890 LEIMERT BLVD</b>	<b>SE 1/8 - 1/4 (0.156 mi.)</b>	<b>FH1021 / 9</b>	<b>1591</b>
AMHY KIVEL	6915 SAYRE DR	NW 1/8 - 1/4 (0.156 mi.)	1025 / 5	1595
<b>STEPHANIE ULRICH</b>	<b>6645 GUNN DR.</b>	<b>SE 1/8 - 1/4 (0.157 mi.)</b>	<b>FI1026 / 6</b>	<b>1596</b>
<b>JENAN ABDUNNUR</b>	<b>6645 GUNN DRIVE</b>	<b>SE 1/8 - 1/4 (0.157 mi.)</b>	<b>FL1029 / 6</b>	<b>1600</b>
<b>AMY MACLEAR</b>	<b>11 DONNA MARIA WAY</b>	<b>SE 1/8 - 1/4 (0.157 mi.)</b>	<b>FJ1030 / 7</b>	<b>1602</b>
<b>CHRIS GORMAN &amp; KEVIN</b>	<b>11 DONNA MARIA WAY</b>	<b>SE 1/8 - 1/4 (0.157 mi.)</b>	<b>FJ1034 / 7</b>	<b>1608</b>
<b>LARS NILSSON</b>	<b>1260 TRESTLE GLEN RD</b>	<b>NNE 1/8 - 1/4 (0.157 mi.)</b>	<b>EE1035 / 8</b>	<b>1610</b>
<b>DAN MOZAFFARIAN</b>	<b>142 SANDRINGHAM RD</b>	<b>NW 1/8 - 1/4 (0.158 mi.)</b>	<b>EM1036 / 9</b>	<b>1611</b>
SCOTT SMITH	1833 CARTER STREET	SE 1/8 - 1/4 (0.158 mi.)	FK1038 / 9	1612
LINDA TASKER	6600 SARONI DR	NW 1/8 - 1/4 (0.158 mi.)	FL1041 / 5	1615
KEN DEAL	3901 ARDLEY AVE	SSE 1/8 - 1/4 (0.158 mi.)	FM1043 / 9	1619
<b>MICHELLE CORREA</b>	<b>353 SOMERSET RD</b>	<b>NW 1/8 - 1/4 (0.158 mi.)</b>	<b>FN1044 / 9</b>	<b>1620</b>
<b>GLEN MORIWAKI</b>	<b>2188 ANDREWS ST.</b>	<b>WNW 1/8 - 1/4 (0.159 mi.)</b>	<b>FO1049 / 9</b>	<b>1625</b>
GLEN MORIWAKI	2188 ANDREWS ST	WNW 1/8 - 1/4 (0.159 mi.)	FO1051 / 9	1627
SCOTT HETTEMA	1279 TRESTLE GLEN RD	NNE 1/8 - 1/4 (0.159 mi.)	EE1053 / 8	1630
<b>EUNICE &amp; GARY ASHIZA</b>	<b>230 ESTATES DR</b>	<b>NW 1/8 - 1/4 (0.159 mi.)</b>	<b>FP1054 / 9</b>	<b>1631</b>
<b>CONOR WALSH</b>	<b>6120 WESTOVER DRIVE</b>	<b>SE 1/8 - 1/4 (0.159 mi.)</b>	<b>FA1058 / 5</b>	<b>1636</b>
<b>MANUEL MONTALBAN</b>	<b>W CORNER OF 5TH N CO</b>	<b>NW 1/8 - 1/4 (0.159 mi.)</b>	<b>EZ1059 / 6</b>	<b>1637</b>
<b>MATT LYNCH</b>	<b>99 INVERLEITH TER</b>	<b>NW 1/8 - 1/4 (0.160 mi.)</b>	<b>FC1061 / 9</b>	<b>1639</b>
<b>PAUL CUNNINGHAM</b>	<b>6745 SARONI DR</b>	<b>NW 1/8 - 1/4 (0.160 mi.)</b>	<b>FQ1062 / 5</b>	<b>1641</b>
SHAW LANDSCAPING & D	1564 VISTA ST.	SSE 1/8 - 1/4 (0.161 mi.)	EQ1069 / 9	1649
MEGHANA KUMAR	1115 TRESTLE GLEN RO	WNW 1/8 - 1/4 (0.161 mi.)	FR1071 / 8	1653
<b>ANDREW REKAY</b>	<b>3996 OAKMORE ROAD</b>	<b>SE 1/8 - 1/4 (0.161 mi.)</b>	<b>FS1075 / 9</b>	<b>1656</b>
<b>PHILLIP URSELL</b>	<b>21 SELBORNE DR</b>	<b>NNW 1/8 - 1/4 (0.162 mi.)</b>	<b>EH1078 / 9</b>	<b>1658</b>
JIM BENO	5769 SCARBOROUGH DR.	ESE 1/8 - 1/4 (0.162 mi.)	FT1083 / 9	1664
<b>SAURABH KULKARNI</b>	<b>866 ALMA PL</b>	<b>WNW 1/8 - 1/4 (0.163 mi.)</b>	<b>ES1084 / 8</b>	<b>1665</b>
<b>SUSAN KIM</b>	<b>240 ESTATES DR</b>	<b>NW 1/8 - 1/4 (0.163 mi.)</b>	<b>FP1085 / 9</b>	<b>1666</b>
<b>THOMAS VONG</b>	<b>1891 LEIMERT BLVD</b>	<b>SE 1/8 - 1/4 (0.163 mi.)</b>	<b>FH1087 / 9</b>	<b>1669</b>
AD ART INC	950 - 30TH ST	S 1/8 - 1/4 (0.164 mi.)	ER1089 / 11	1672
<b>THOMAS MORRISON</b>	<b>82 INVERLEITH TER</b>	<b>NW 1/8 - 1/4 (0.164 mi.)</b>	<b>FC1090 / 9</b>	<b>1672</b>
SAHIL GUPTA	15 DONNA MARIA WAY	ESE 1/8 - 1/4 (0.165 mi.)	FJ1093 / 7	1675
<b>AMY JAMES</b>	<b>1572 VISTA ST</b>	<b>SSE 1/8 - 1/4 (0.166 mi.)</b>	<b>EQ1097 / 9</b>	<b>1678</b>
KIT CRAVEN	6584 SARONI DRIVE	NW 1/8 - 1/4 (0.166 mi.)	FL1098 / 5	1680
<b>MILLER, HAYDIN &amp; JEN</b>	<b>3992 OAKMORE RD</b>	<b>SE 1/8 - 1/4 (0.166 mi.)</b>	<b>FF1104 / 9</b>	<b>1684</b>
ALEX LOCKETT	1781 CASTERLINE RD	SE 1/8 - 1/4 (0.166 mi.)	FE1106 / 9	1687
STEPHEN ZIRKELBACH	1781 CASTERLINE RD	SE 1/8 - 1/4 (0.166 mi.)	FE1107 / 9	1688
<b>BOB RUDELL</b>	<b>1949 DRAKE DR</b>	<b>WNW 1/8 - 1/4 (0.166 mi.)</b>	<b>1108 / 5</b>	<b>1689</b>
BANKHEAD, UPSHAW & L	2049 BYWOOD DRIVE	SE 1/8 - 1/4 (0.166 mi.)	FV1110 / 9	1691

## EXECUTIVE SUMMARY

<u>Site</u>	<u>Address</u>	<u>Direction / Distance</u>	<u>Map ID / Focus Map(s)</u>	<u>Page</u>
<b>ROXANNE ANDERSON</b>	<b>1058 GLENDORA AVE</b>	<b>NNW 1/8 - 1/4 (0.167 mi.)</b>	<b>EU1113 / 9</b>	<b>1694</b>
SUZANNE JONES	136 SANDRINGHAM ROAD	NW 1/8 - 1/4 (0.167 mi.)	EM1116 / 9	1696
<b>TED HOWES</b>	<b>1478 EXCELSIOR AVE</b>	<b>SSE 1/8 - 1/4 (0.168 mi.)</b>	<b>FW1120 / 11</b>	<b>1702</b>
<b>LISA POLEVOY</b>	<b>1008 ELBERT ST</b>	<b>NNW 1/8 - 1/4 (0.168 mi.)</b>	<b>FY1124 / 9</b>	<b>1705</b>
<b>KAREN RAHNASTO</b>	<b>5800 SCARBOROUGH DR</b>	<b>ESE 1/8 - 1/4 (0.169 mi.)</b>	<b>FZ1125 / 9</b>	<b>1707</b>
<b>KAREN RAHNASTO</b>	<b>5800 SCARBOROUGH DRI</b>	<b>ESE 1/8 - 1/4 (0.169 mi.)</b>	<b>FZ1127 / 9</b>	<b>1709</b>
<b>HARRY KONSTANTOPOULA</b>	<b>4232 OAKMORE RD</b>	<b>SE 1/8 - 1/4 (0.169 mi.)</b>	<b>GA1132 / 9</b>	<b>1715</b>
<b>MARC ROUDA</b>	<b>1319 BARROWS RD</b>	<b>NNW 1/8 - 1/4 (0.170 mi.)</b>	<b>FG1134 / 8</b>	<b>1728</b>
<b>BRIAN LETSON</b>	<b>1465 EXCELSIOR AVE</b>	<b>SSE 1/8 - 1/4 (0.170 mi.)</b>	<b>FW1135 / 11</b>	<b>1729</b>
THE HILL SWIM & TENN	2400 MANAZINA DR	SE 1/8 - 1/4 (0.170 mi.)	1136 / 6	1731
<b>MIYA CHEN</b>	<b>1031 NORWOOD AVE</b>	<b>NNW 1/8 - 1/4 (0.170 mi.)</b>	<b>FD1138 / 8</b>	<b>1734</b>
<b>KENT FERRE</b>	<b>1805 LEIMERT BLVD.</b>	<b>SE 1/8 - 1/4 (0.170 mi.)</b>	<b>GB1141 / 9</b>	<b>1736</b>
<b>RAY WITBECK</b>	<b>2 DONNA MARIA WAY</b>	<b>SE 1/8 - 1/4 (0.170 mi.)</b>	<b>GC1142 / 7</b>	<b>1738</b>
<b>SRINI KATRAGADDA</b>	<b>816 EVERETT AVENUE</b>	<b>NNW 1/8 - 1/4 (0.171 mi.)</b>	<b>EY1146 / 8</b>	<b>1742</b>
<b>SRINI KATRAGADDA</b>	<b>816 EVERETT AVE</b>	<b>NNW 1/8 - 1/4 (0.171 mi.)</b>	<b>EY1147 / 8</b>	<b>1743</b>
PAT WALSH	2180 ANDREWS STREET	WNW 1/8 - 1/4 (0.171 mi.)	FO1149 / 9	1747
<b>HARRY KONSTANTOPOULA</b>	<b>4236 OAKMORE RD</b>	<b>SE 1/8 - 1/4 (0.171 mi.)</b>	<b>GA1154 / 9</b>	<b>1751</b>
<b>PAUL DERMEJIAN</b>	<b>1934 ROSECREST DR</b>	<b>SE 1/8 - 1/4 (0.171 mi.)</b>	<b>GD1156 / 9</b>	<b>1753</b>
SHAYNA & RAPHAEL GOL	5946 ZINN DRIVE	WNW 1/8 - 1/4 (0.171 mi.)	EW1159 / 5	1757
PACIFIC GAS AND ELEC	LAT/LONG_USED	NNW 1/8 - 1/4 (0.171 mi.)	GE1161 / 8	1758
LARRY LEVITT	1910 ROSECREST DRIVE	SE 1/8 - 1/4 (0.172 mi.)	GD1162 / 9	1759
ABTIN ASSADI	912 UNDERHILLS ROAD	N 1/8 - 1/4 (0.172 mi.)	GF1166 / 8	1762
<b>ANDREW INSCORE</b>	<b>912 UNDERHILLS ROAD</b>	<b>N 1/8 - 1/4 (0.172 mi.)</b>	<b>GF1169 / 8</b>	<b>1766</b>
<b>STREETZ, JOHN</b>	<b>7191 SARONI DRIVE</b>	<b>NW 1/8 - 1/4 (0.174 mi.)</b>	<b>FU1173 / 6</b>	<b>1770</b>
GARY COLLINS	1511 LEIMERT BOULEVA	SE 1/8 - 1/4 (0.174 mi.)	GA1174 / 9	1771
PETE'S CONCRETE PUMP	1787 CASTERLINE RD	SE 1/8 - 1/4 (0.174 mi.)	FE1178 / 9	1774
<b>PETER GRUBE</b>	<b>1787 CASTERLINE RD</b>	<b>SE 1/8 - 1/4 (0.174 mi.)</b>	<b>FE1179 / 9</b>	<b>1775</b>
<b>MATT STARNS</b>	<b>6660 COLTON BOULEVAR</b>	<b>NW 1/8 - 1/4 (0.175 mi.)</b>	<b>GG1182 / 5</b>	<b>1780</b>
<b>LYNELL JONES</b>	<b>1097 WELLINGTON STRE</b>	<b>NNW 1/8 - 1/4 (0.175 mi.)</b>	<b>GE1183 / 8</b>	<b>1781</b>
<b>MICHAEL GAINOR</b>	<b>1331 TRESTLE GLEN RD</b>	<b>NNW 1/8 - 1/4 (0.176 mi.)</b>	<b>FG1185 / 8</b>	<b>1784</b>
<b>SUNNIE HWANG</b>	<b>2221 PELHAM PL</b>	<b>ESE 1/8 - 1/4 (0.176 mi.)</b>	<b>GI1186 / 5</b>	<b>1786</b>
NICOLE BLOSS	6828 SARONI DRIVE	NW 1/8 - 1/4 (0.176 mi.)	GJ1188 / 5	1790
<b>NICOLE BLOSS</b>	<b>6828 SARONI DR.</b>	<b>NW 1/8 - 1/4 (0.176 mi.)</b>	<b>GJ1190 / 5</b>	<b>1791</b>
MR. SPARKLE, INC.	1849 CARTER ST	SE 1/8 - 1/4 (0.176 mi.)	FK1192 / 9	1793
<b>PAUL OREGON</b>	<b>1436 BARROWS ROAD</b>	<b>NNW 1/8 - 1/4 (0.176 mi.)</b>	<b>GH1195 / 8</b>	<b>1796</b>
LEILA KASROVI	15 SELBORNE DR	NW 1/8 - 1/4 (0.177 mi.)	GK1198 / 9	1801
<b>ALICE FORD</b>	<b>191 ESTATES DRIVE</b>	<b>NW 1/8 - 1/4 (0.177 mi.)</b>	<b>GL1199 / 9</b>	<b>1801</b>
CHARITA HILL-AVENT	1942 ROSECREST DRIVE	SE 1/8 - 1/4 (0.177 mi.)	GD1202 / 9	1805
<b>HELENE DUBLISKY &amp; CH</b>	<b>839 CREED RD</b>	<b>NNW 1/8 - 1/4 (0.178 mi.)</b>	<b>FD1207 / 8</b>	<b>1810</b>
<b>JUDITH MCLOOME</b>	<b>3941 OAKMORE ROAD</b>	<b>SE 1/8 - 1/4 (0.178 mi.)</b>	<b>GM1209 / 9</b>	<b>1812</b>
<b>CAITLIN CHAROS</b>	<b>5759 SCARBOROUGH DRI</b>	<b>ESE 1/8 - 1/4 (0.178 mi.)</b>	<b>FT1214 / 9</b>	<b>1819</b>
<b>LYNN OSTRANDER</b>	<b>5660 BALBOA DR</b>	<b>WNW 1/8 - 1/4 (0.178 mi.)</b>	<b>GN1215 / 5</b>	<b>1820</b>
KEVIN TAM	5745 BALBOA DRIVE	NW 1/8 - 1/4 (0.178 mi.)	GO1216 / 5	1822
<b>RALPH MARTIN</b>	<b>963 GROSVENOR PL</b>	<b>N 1/8 - 1/4 (0.178 mi.)</b>	<b>GP1222 / 8</b>	<b>1826</b>
<b>LEO HERRICK</b>	<b>3846 ARDLEY AVE</b>	<b>SSE 1/8 - 1/4 (0.178 mi.)</b>	<b>FM1227 / 12</b>	<b>1833</b>
ALLEN DEMOREST	1020 GLENDORA AVENUE	NNW 1/8 - 1/4 (0.178 mi.)	EU1231 / 9	1838
<b>JANE MAYER</b>	<b>1099 BROOKWOOD RD</b>	<b>WNW 1/8 - 1/4 (0.179 mi.)</b>	<b>FR1233 / 8</b>	<b>1840</b>
<b>MERLE OMMERT</b>	<b>927 HILLCROFT CIR</b>	<b>NW 1/8 - 1/4 (0.179 mi.)</b>	<b>FB1234 / 8</b>	<b>1841</b>
RESIDENTIAL BUILDING	927 HILLCROFT CIR	NW 1/8 - 1/4 (0.179 mi.)	FB1235 / 8	1843
<b>NEIL CIUNGAN</b>	<b>2521 LEIMERT BLVD.</b>	<b>SE 1/8 - 1/4 (0.179 mi.)</b>	<b>GQ1238 / 9</b>	<b>1845</b>
<b>STEWART GOLDSTEIN</b>	<b>2521 LEIMERT BLVD.</b>	<b>SE 1/8 - 1/4 (0.179 mi.)</b>	<b>GQ1239 / 9</b>	<b>1846</b>
<b>JOHN ATWOOD</b>	<b>4600 EL CENTRO AVE.</b>	<b>NW 1/8 - 1/4 (0.180 mi.)</b>	<b>GR1241 / 9</b>	<b>1850</b>
KAREN MCARDLE	836 CREED ROAD	NNW 1/8 - 1/4 (0.180 mi.)	FD1246 / 8	1857
RON ROSEQUIST	947 HILLCROFT CIR	NNW 1/8 - 1/4 (0.180 mi.)	GS1249 / 8	1858
<b>WENDY GOODFRIEND</b>	<b>1463 EXCELSIOR AVE</b>	<b>SSE 1/8 - 1/4 (0.180 mi.)</b>	<b>FW1251 / 11</b>	<b>1860</b>
<b>KATIE BUISSON</b>	<b>1488 EXCELSIOR AVE</b>	<b>SSE 1/8 - 1/4 (0.180 mi.)</b>	<b>FW1252 / 11</b>	<b>1861</b>

## EXECUTIVE SUMMARY

<u>Site</u>	<u>Address</u>	<u>Direction / Distance</u>	<u>Map ID / Focus Map(s)</u>	<u>Page</u>
DAVID MCCLAIN & MERI	95 INVERLEITH TERRAC	NW 1/8 - 1/4 (0.180 mi.)	FC1253 / 9	1862
<b>JEFF MUNSON</b>	<b>6257 GIRVIN DRIVE</b>	<b>SE 1/8 - 1/4 (0.180 mi.)</b>	<b>GT1258 / 5</b>	<b>1866</b>
JOSEF RINGGENBURG	4015 ELSTON AVENUE	SSE 1/8 - 1/4 (0.180 mi.)	GU1260 / 9	1869
MICHELLE LIN	935 UNDERHILLS RD	NNE 1/8 - 1/4 (0.180 mi.)	GV1264 / 8	1873
<b>JULIE WHITESIDE</b>	<b>85 CAMBRIAN</b>	<b>WNW 1/8 - 1/4 (0.182 mi.)</b>	<b>GW1267 / 9</b>	<b>1877</b>
LIZ COFFEY	6653 BANNING DR.	SE 1/8 - 1/4 (0.182 mi.)	FX1270 / 6	1882
CASSIDY MORRIS	2526 LEIMERT BOULEVA	SE 1/8 - 1/4 (0.182 mi.)	GQ1274 / 9	1887
TOM HURRAY	1768 LEIMERT BOULEVA	ESE 1/8 - 1/4 (0.182 mi.)	GX1278 / 9	1891
BILL SULLIVAN	1530 LEIMERT BLVD	SE 1/8 - 1/4 (0.182 mi.)	GY1279 / 9	1892
GUADAGNI, JAIME	6706 HARDWOOD DRIVE	NW 1/8 - 1/4 (0.184 mi.)	FQ1282 / 5	1905
JONATHAN DOUGALL	1801 CASTERLINE RD.	SE 1/8 - 1/4 (0.184 mi.)	FE1285 / 9	1906
PAUL LAWRENCE	4030 ELSTON AVENUE	SSE 1/8 - 1/4 (0.184 mi.)	GU1287 / 9	1910
VERN & KATHLEEN WINT	11 SELBORNE DR	NW 1/8 - 1/4 (0.184 mi.)	GK1289 / 9	1911
CHRIS PEW	4322 BRIDGEVIEW DRIV	SE 1/8 - 1/4 (0.184 mi.)	GX1291 / 9	1913
MARCIA ROY	6245 GIRVIN DRIVE	SE 1/8 - 1/4 (0.185 mi.)	GT1296 / 5	1920
MELVIN MANES	6675 COLTON BLVD	NW 1/8 - 1/4 (0.185 mi.)	GG1297 / 5	1921
STEVE AND SUSAN PHIL	207 ESTATES DR	NW 1/8 - 1/4 (0.185 mi.)	FP1298 / 9	1923
KAREN SWEARINGEN	2320 THACKERAY DR	SE 1/8 - 1/4 (0.186 mi.)	GZ1299 / 5	1924
MARC VIALE	5768 SCARBOROUGH DRI	ESE 1/8 - 1/4 (0.186 mi.)	FT1301 / 9	1926
VANESSA LUJAN	5928 ZINN DR	WNW 1/8 - 1/4 (0.186 mi.)	1304 / 5	1932
HEATHER DOYLE	2020 LEIMERT BOULEVA	SE 1/8 - 1/4 (0.187 mi.)	HA1306 / 9	1935
JIM & KAREN MINICOZZ	904 SANDRINGHAM RD	NW 1/8 - 1/4 (0.187 mi.)	1309 / 9	1937
WILL RUTHERFORD	968 GROSEVENOR PL	N 1/8 - 1/4 (0.187 mi.)	GF1313 / 8	1942
SHARON DUROUSSEAU	3927 OAKMORE RD.	SE 1/8 - 1/4 (0.187 mi.)	GM1317 / 9	1949
SHARON DUROUSSEAU	3927 OAKMORE RD.	SE 1/8 - 1/4 (0.187 mi.)	GM1318 / 9	1949
STEVEN GARRETT	967 GROSVENOR PL	N 1/8 - 1/4 (0.188 mi.)	GP1319 / 8	1953
CLAUDIA SKAPIK	955 HILLCROFT CIRCLE	NNW 1/8 - 1/4 (0.189 mi.)	GP1322 / 8	1956
JOB CUNNINGHAM & KAY	3751 RANDOLPH AVE.	SSE 1/8 - 1/4 (0.189 mi.)	HB1325 / 11	1961
LISA HARTFIELD	4300 LA CRESTA AVE	SSE 1/8 - 1/4 (0.189 mi.)	HC1328 / 9	1965
NOAH HAYES	5905 ZINN DR	WNW 1/8 - 1/4 (0.190 mi.)	1329 / 5	1966
DANIELLE VON MAYRHAU	6560 SARONI DR	NW 1/8 - 1/4 (0.190 mi.)	GO1330 / 5	1967
WHEELER DESIGN BUILD	1771 LEIMERT BLVD	SE 1/8 - 1/4 (0.191 mi.)	GB1331 / 9	1969
LORI GALLIMORE	2020 BYWOOD DR.	SE 1/8 - 1/4 (0.191 mi.)	HD1336 / 9	1976
STEVE & MARIA MUNSON	3915 WOODRUFF AVE	SSE 1/8 - 1/4 (0.191 mi.)	1337 / 9	1977
STEVE BRENNER	1804 TRESTLE GLEN RD	WNW 1/8 - 1/4 (0.191 mi.)	1338 / 9	1978
HOLLY CHAPIN	5650 BALBOA DR.	WNW 1/8 - 1/4 (0.191 mi.)	GN1339 / 5	1980
CHRISTINA COLES	5650 BALBOA DRIVE	WNW 1/8 - 1/4 (0.191 mi.)	GN1342 / 5	1987
ELLIN INNIS	6700 HEARTWOOD DRIVE	NW 1/8 - 1/4 (0.191 mi.)	FQ1344 / 5	1989
JORDAN GRAYSON	590 HAMPTON RD.	NW 1/8 - 1/4 (0.191 mi.)	GL1345 / 9	1989
STACY MANNING	1523 LEIMERT BOULEVA	SE 1/8 - 1/4 (0.192 mi.)	GY1346 / 9	1991
DOROTHY BERRY	30 SELBOURNE DR	NNW 1/8 - 1/4 (0.192 mi.)	GK1350 / 9	1994
KAREN BOVARNICK	4314 BRIDGEVIEW DR	SE 1/8 - 1/4 (0.193 mi.)	GX1351 / 9	1996
GAIL KONG	5814 SNAKE RD	WNW 1/8 - 1/4 (0.193 mi.)	HE1352 / 5	1998
MIKE COX	4085 WATERHOUSE RD	ESE 1/8 - 1/4 (0.193 mi.)	HG1354 / 9	2001
COX, MICHAEL	4085 WATERHOUSE RD	ESE 1/8 - 1/4 (0.193 mi.)	HG1355 / 9	2002
JUDITH MCLOOME	3921 OAKMORE ROAD	SE 1/8 - 1/4 (0.193 mi.)	GM1358 / 9	2005
ED HIRSHBERG	6860 ESTATES DR.	NW 1/8 - 1/4 (0.193 mi.)	1360 / 9	2009
DIANE MCKEE	1415 TRESTLE GLEN RD	NNW 1/8 - 1/4 (0.194 mi.)	GH1361 / 8	2010
SANTIAGO MONTANA	6718 EVERGREEN AVENU	SE 1/8 - 1/4 (0.194 mi.)	HH1365 / 6	2014
CITY OF OAKLAND/PUB	5921 SHEPARD CANYON	ESE 1/8 - 1/4 (0.194 mi.)	GI1370 / 9	2019
VALERIE LIPMAN	1423 TRESTLE GLEN DR	NNW 1/8 - 1/4 (0.195 mi.)	GH1374 / 8	2024
YUFENG QIAN	9 SELBOURNE DR	NW 1/8 - 1/4 (0.195 mi.)	GK1376 / 9	2026
DAVID BERG	1927 ROSECREST DRIVE	SE 1/8 - 1/4 (0.195 mi.)	GD1381 / 9	2030
KARI JEFFS	848 CREED RD	NNW 1/8 - 1/4 (0.196 mi.)	HJ1386 / 8	2036
LARRY FRYMAN	17301 TRESTLE GLEN R	NE 1/8 - 1/4 (0.196 mi.)	1387 / 8	2037
CAROL COPPERUD	5550 SNAKE ROAD	WNW 1/8 - 1/4 (0.197 mi.)	HK1389 / 9	2038

## EXECUTIVE SUMMARY

Site	Address	Direction / Distance	Map ID / Focus Map(s)	Page
LILY WONG	4315 EVERETT AVENUE	SSE 1/8 - 1/4 (0.197 mi.)	HC1392 / 9	2043
SUSAN MARCUS	942 UNDERHILLS ROAD	NNE 1/8 - 1/4 (0.198 mi.)	GV1395 / 8	2045
<b>OUSD - GLENVIEW ELEM</b>	<b>4215 LA CRESTA AVE</b>	<b>SSE 1/8 - 1/4 (0.198 mi.)</b>	<b>HL1400 / 9</b>	<b>2049</b>
OAKLAND UNIFIED SCHO	4215 LA CRESTA AVENU	SSE 1/8 - 1/4 (0.198 mi.)	HL1401 / 9	2052
OUSD - GLENVIEW ELEM	4215 LA CRESTA AVE	SSE 1/8 - 1/4 (0.198 mi.)	HL1403 / 9	2058
<b>GLENVIEW ELEMENTARY</b>	<b>4215 LA CRESTA AVE</b>	<b>SSE 1/8 - 1/4 (0.198 mi.)</b>	<b>HL1405 / 9</b>	<b>2063</b>
OAKLAND UNIFIED SCHO	4215 LA CRESTA AVENU	SSE 1/8 - 1/4 (0.198 mi.)	HL1406 / 9	2064
<b>OUSD - GLENVIEW</b>	<b>4215 LA CRESTA AVE</b>	<b>SSE 1/8 - 1/4 (0.198 mi.)</b>	<b>HL1407 / 9</b>	<b>2065</b>
<b>OUSD - GLENVIEW ELEM</b>	<b>4215 LA CRESTA</b>	<b>SSE 1/8 - 1/4 (0.198 mi.)</b>	<b>HL1408 / 9</b>	<b>2067</b>
<b>LUCKENBACH, TOM</b>	<b>6293 GIRVIN DRIVE</b>	<b>SE 1/8 - 1/4 (0.198 mi.)</b>	<b>HM1409 / 5</b>	<b>2068</b>
<b>MOLLY WEBB</b>	<b>6552 SARONI DR</b>	<b>NW 1/8 - 1/4 (0.198 mi.)</b>	<b>GO1410 / 5</b>	<b>2070</b>
<b>CECILIA REKAY</b>	<b>4059 WATERHOUSE RD</b>	<b>SE 1/8 - 1/4 (0.198 mi.)</b>	<b>HN1411 / 9</b>	<b>2072</b>
<b>AMANDA HALTE</b>	<b>6582 LUCAS AVE APT 5</b>	<b>WNW 1/8 - 1/4 (0.199 mi.)</b>	<b>HO1412 / 9</b>	<b>2073</b>
ROBERT & DANI READER	3915 OAKMORE RD	SE 1/8 - 1/4 (0.199 mi.)	HF1413 / 9	2075
ROBERT READER	3915 OAKMORE RD	SE 1/8 - 1/4 (0.199 mi.)	HF1416 / 9	2078
<b>MONTCLAIR GARDEN COU</b>	<b>6582 LUCAS AVE #6</b>	<b>WNW 1/8 - 1/4 (0.199 mi.)</b>	<b>HO1420 / 9</b>	<b>2083</b>
<b>AMANDA HOTTE</b>	<b>6582 LUCAS AVE APT 4</b>	<b>WNW 1/8 - 1/4 (0.199 mi.)</b>	<b>HO1421 / 9</b>	<b>2084</b>
<b>CLIFFORD MARC</b>	<b>2006 MAGELLAN DR.</b>	<b>WNW 1/8 - 1/4 (0.199 mi.)</b>	<b>HP1425 / 5</b>	<b>2089</b>
<b>OIL CHANGERS #106</b>	<b>1151 MACARTHUR BLVD</b>	<b>WSW 1/8 - 1/4 (0.199 mi.)</b>	<b>HQ1427 / 11</b>	<b>2092</b>
<b>RACHEAL MEIERS</b>	<b>3533 BRIGHTON AVE</b>	<b>SSE 1/8 - 1/4 (0.200 mi.)</b>	<b>1429 / 11</b>	<b>2095</b>
<b>ORLEE CARPEL</b>	<b>4093 WATERHOUSE RD</b>	<b>ESE 1/8 - 1/4 (0.200 mi.)</b>	<b>HG1430 / 9</b>	<b>2096</b>
<b>ROD RIETHER</b>	<b>963 HILLCROFT CIRCLE</b>	<b>N 1/8 - 1/4 (0.201 mi.)</b>	<b>GP1431 / 8</b>	<b>2098</b>
<b>1X BERNARD, MARTIN J</b>	<b>963 HILLCROFT CR</b>	<b>N 1/8 - 1/4 (0.201 mi.)</b>	<b>GP1432 / 8</b>	<b>2099</b>
IAN GOULX	1765 LEIMERT BLVD.	SE 1/8 - 1/4 (0.201 mi.)	GB1433 / 9	2100
<b>CATHERINE MCKENZIE</b>	<b>1901 ROSECREST DR.</b>	<b>SE 1/8 - 1/4 (0.202 mi.)</b>	<b>HS1434 / 9</b>	<b>2101</b>
<b>MICHAEL EGGERS</b>	<b>2601 LA CUESTA AVE</b>	<b>ESE 1/8 - 1/4 (0.202 mi.)</b>	<b>HT1439 / 9</b>	<b>2106</b>
<b>RANDALL KESSLER</b>	<b>63 CAMBRIAN AVENUE</b>	<b>WNW 1/8 - 1/4 (0.202 mi.)</b>	<b>GW1442 / 9</b>	<b>2111</b>
<b>ELIZABETH FALLON</b>	<b>6933 SARONI DR</b>	<b>NW 1/8 - 1/4 (0.202 mi.)</b>	<b>1445 / 5</b>	<b>2114</b>
<b>JOHN DALLET</b>	<b>1625 VISTA ST</b>	<b>SSE 1/8 - 1/4 (0.202 mi.)</b>	<b>HU1446 / 9</b>	<b>2116</b>
<b>RICH BYRNES</b>	<b>6690 HEARTWOOD DR</b>	<b>NW 1/8 - 1/4 (0.203 mi.)</b>	<b>HW1449 / 5</b>	<b>2119</b>
BEN & CARRIE	1817 ROSECREST DR.	SE 1/8 - 1/4 (0.203 mi.)	HS1450 / 9	2120
MIKE & JAN KIT	1826 CASTERLINE RD	SE 1/8 - 1/4 (0.203 mi.)	HN1451 / 9	2121
<b>JAMES WOOD</b>	<b>1826 CASTERLINE RD</b>	<b>SE 1/8 - 1/4 (0.203 mi.)</b>	<b>HN1452 / 9</b>	<b>2122</b>
<b>FOREST PENNING</b>	<b>5741 SCARBOROUGH DR</b>	<b>ESE 1/8 - 1/4 (0.203 mi.)</b>	<b>HX1453 / 9</b>	<b>2123</b>
JULIAN LUCAS	1374 TRESTLE GLEN RD	NNW 1/8 - 1/4 (0.204 mi.)	1454 / 8	2124
IN OUT PRINTING SERV	25798 MACARTHUR BLVD	S 1/8 - 1/4 (0.204 mi.)	1455 / 11	2125
<b>SANDRA ANTIPORDA</b>	<b>6254 GIRVIN DRIVE</b>	<b>SE 1/8 - 1/4 (0.205 mi.)</b>	<b>GT1458 / 5</b>	<b>2128</b>
ANDREA JOHNSON	2555 EL CAMINITO STR	SE 1/8 - 1/4 (0.205 mi.)	HY1462 / 9	2132
<b>DUSTIN STUFLICK</b>	<b>6715 BANNING DR</b>	<b>SE 1/8 - 1/4 (0.206 mi.)</b>	<b>HZ1464 / 6</b>	<b>2133</b>
<b>OIL CHANGERS #106</b>	<b>3418 PARK BLVD</b>	<b>SW 1/8 - 1/4 (0.207 mi.)</b>	<b>HQ1473 / 11</b>	<b>2141</b>
DAVID ASHLEYDALE	6323 GIRVIN DRIVE	SE 1/8 - 1/4 (0.207 mi.)	IA1476 / 6	2174
<b>DAVID FENN</b>	<b>6242 GIRVIN DRIVE</b>	<b>SE 1/8 - 1/4 (0.207 mi.)</b>	<b>GT1482 / 5</b>	<b>2182</b>
<b>MATT ROWE</b>	<b>6020 SNAKE RD.</b>	<b>WNW 1/8 - 1/4 (0.207 mi.)</b>	<b>IB1483 / 5</b>	<b>2184</b>
BATRA, BHAVNEET	6555 SARONI DRIVE	NW 1/8 - 1/4 (0.208 mi.)	IC1484 / 5	2186
<b>JEAN LIN-KIKUCHI</b>	<b>48 DOLORES WAY</b>	<b>SE 1/8 - 1/4 (0.208 mi.)</b>	<b>ID1485 / 7</b>	<b>2187</b>
<b>RICK PHILIPS</b>	<b>2015 BYWOOD DR.</b>	<b>SE 1/8 - 1/4 (0.208 mi.)</b>	<b>HD1491 / 9</b>	<b>2194</b>
PACIFIC GAS & ELECTR	LAT/LONG_USED	NW 1/8 - 1/4 (0.208 mi.)	1492 / 9	2196
1X BOB MILLER	967 HILLCROFT	N 1/8 - 1/4 (0.208 mi.)	GP1493 / 8	2197
<b>JOAN BLOOM</b>	<b>1631 VISTA AVE</b>	<b>SSE 1/8 - 1/4 (0.209 mi.)</b>	<b>HU1498 / 9</b>	<b>2202</b>
<b>ZACHARY &amp; ORIANA BOS</b>	<b>919 LARKSPUR RD</b>	<b>NNW 1/8 - 1/4 (0.209 mi.)</b>	<b>IF1499 / 8</b>	<b>2204</b>
CREATIVE SPACES INC	62 INVERLEITH	NW 1/8 - 1/4 (0.210 mi.)	IG1500 / 9	2205
<b>EAST BAY MUNICIPAL U</b>	<b>1883 DRAKE DR</b>	<b>WNW 1/8 - 1/4 (0.210 mi.)</b>	<b>IH1501 / 5</b>	<b>2206</b>
MIKE POST VAN DER MO	5830 SNAKE RD	WNW 1/8 - 1/4 (0.210 mi.)	HE1502 / 5	2209
<b>RON BARRETT</b>	<b>6540 SARONI DR</b>	<b>NW 1/8 - 1/4 (0.211 mi.)</b>	<b>GO1503 / 5</b>	<b>2210</b>
STEVE WALZ	20 SELBORNE DR	NW 1/8 - 1/4 (0.211 mi.)	GK1505 / 9	2214
<b>STEVE WALZ</b>	<b>20 SELBORNE DR</b>	<b>NW 1/8 - 1/4 (0.211 mi.)</b>	<b>GK1507 / 9</b>	<b>2215</b>



## EXECUTIVE SUMMARY

<u>Site</u>	<u>Address</u>	<u>Direction / Distance</u>	<u>Map ID / Focus Map(s)</u>	<u>Page</u>
QI GEVIN	49 DOLORES WAY	SE 1/8 - 1/4 (0.211 mi.)	ID1508 / 7	2218
HELEN MERKLE	951 LARKSPUR RD	NNW 1/8 - 1/4 (0.212 mi.)	GS1510 / 8	2221
DORI VAUGHT	3615 GLEN PARK RD	SSE 1/8 - 1/4 (0.212 mi.)	II1511 / 11	2222
NIC ENGEL	6752 EVERGREEN AVENU	SE 1/8 - 1/4 (0.212 mi.)	IJ1513 / 6	2226
MEHERET ASGEDOM	1507 TRESTLE GLEN RD	NNW 1/8 - 1/4 (0.213 mi.)	1516 / 8	2229
CINDY SNODGRASS	6272 GIRVIN DR	SE 1/8 - 1/4 (0.213 mi.)	IK1517 / 5	2231
SHAW PROPERTIES INC	4218 LA CRESTA AVE	SSE 1/8 - 1/4 (0.213 mi.)	HL1518 / 9	2233
ELIZABETH MOODY	6785 AITKEN DR.	SE 1/8 - 1/4 (0.213 mi.)	IL1520 / 6	2236
PG&E TOWER SITE	LAT/LONG_USED	NW 1/8 - 1/4 (0.213 mi.)	IM1522 / 9	2239
SCOTT LEONG	6774 SIMS DRIVE	NW 1/8 - 1/4 (0.214 mi.)	IN1523 / 9	2241
ROBERT LEACHMAN	245 ESTATES DR	NW 1/8 - 1/4 (0.214 mi.)	IO1529 / 9	2245
SUSAN KIM	54 INVERLEITH TERRAC	NW 1/8 - 1/4 (0.214 mi.)	IG1531 / 9	2248
OAKLAND HOUSING AUTH	1323 MACARTHUR BLVD	SSW 1/8 - 1/4 (0.215 mi.)	IP1535 / 11	2254
EDWARD MACKINNON	2045 MANZANITA DR	NW 1/8 - 1/4 (0.216 mi.)	IQ1537 / 6	2257
EDWARD MACKINNON	2045 MANZANITA DRIVE	NW 1/8 - 1/4 (0.216 mi.)	IQ1539 / 6	2259
JOYCE PRESSLEY-LEWIS	6431 GIRVIN DR	SE 1/8 - 1/4 (0.216 mi.)	IR1544 / 6	2263
PENELOPE BEVAN	3920 OAKMORE RD	SE 1/8 - 1/4 (0.217 mi.)	IS1545 / 9	2265
CHRIS BEZAMA	3920 OAKMORE RD	SE 1/8 - 1/4 (0.217 mi.)	IS1548 / 9	2270
OLGA BOLOTINA	1624 LEIMERT BOULEVA	ESE 1/8 - 1/4 (0.217 mi.)	GX1551 / 9	2274
JOHN IRELAND	1065 TRESTLE GLEN RD	WNW 1/8 - 1/4 (0.217 mi.)	IT1554 / 8	2276
JONAH & HEATHER MEAC	1849 BRENTWOOD RD	SE 1/8 - 1/4 (0.217 mi.)	HS1555 / 9	2277
MARK JOHNSON	6547 SARONI DRIVE	NW 1/8 - 1/4 (0.218 mi.)	IC1558 / 5	2280
KEITH WALKER	2331 THACKERAY DRIVE	SE 1/8 - 1/4 (0.218 mi.)	GZ1561 / 5	2284
AARTY JOSHI & ADAM M	5638 BALBOA DR	WNW 1/8 - 1/4 (0.219 mi.)	IU1567 / 5	2290
MORAGA SUBSTATION	140 VALLEY VIEW DRIV	NE 1/8 - 1/4 (0.219 mi.)	HV1573 / 3	2306
PACIFIC GAS & ELECTR	140 VALLEY VIEW DR	NE 1/8 - 1/4 (0.219 mi.)	HV1576 / 3	2341
SAM WILLARD	3957 HANLY RD.	SE 1/8 - 1/4 (0.219 mi.)	HR1579 / 9	2346
NIKKI DOYLE	4115 WATERHOUSE RD	ESE 1/8 - 1/4 (0.219 mi.)	IW1580 / 9	2347
JEREMY SUMMERS	3601 GLEN PARK RD	SSE 1/8 - 1/4 (0.220 mi.)	II1587 / 11	2354
BRADY THOMAS	1450 TRESTLE GLEN RD	NNW 1/8 - 1/4 (0.222 mi.)	HJ1593 / 8	2363
THOMAS MILLS	1550 TRESTLE GLEN RD	NNW 1/8 - 1/4 (0.222 mi.)	IZ1594 / 8	2364
DANIEL & MELISSA HAF	1900 MELVIN ROAD	SE 1/8 - 1/4 (0.222 mi.)	JA1598 / 9	2369
DANIEL & MELISSA HAF	1900 MELVIN ROAD	SE 1/8 - 1/4 (0.222 mi.)	JA1599 / 9	2369
DALE BAUM	4021 WATERHOUSE RD	SE 1/8 - 1/4 (0.223 mi.)	JB1601 / 9	2372
DALE BAUM	4021 WATERHOUSE RD	SE 1/8 - 1/4 (0.223 mi.)	JB1602 / 9	2374
MICHAEL LANDE	1746 LEIMERT BLVD	ESE 1/8 - 1/4 (0.223 mi.)	JC1604 / 9	2376
DOUG BRIEN	55 CAMBRIAN AVE	WNW 1/8 - 1/4 (0.223 mi.)	JD1606 / 9	2380
PATRICIA COLE	6695 HEARTWOOD DR	NW 1/8 - 1/4 (0.223 mi.)	HW1607 / 5	2382
LEW BROWN	6530 SARONI DR.	NW 1/8 - 1/4 (0.223 mi.)	JE1611 / 5	2386
EMC MORTGAGE CORP	3961 HANLY RD	SE 1/8 - 1/4 (0.224 mi.)	HR1613 / 9	2389
JANET CLARK	6288 GIRVIN DR	SE 1/8 - 1/4 (0.224 mi.)	HM1614 / 5	2390
ANDREW MATCAKFE	1835 BRENTWOOD RD	SE 1/8 - 1/4 (0.225 mi.)	HS1615 / 9	2392
NAHID NASSIRI	216 ST. JAMES DR.	W 1/8 - 1/4 (0.225 mi.)	JD1619 / 9	2397
DR. WILL FOUNTAIN	216 ST. JAMES DRIVE	W 1/8 - 1/4 (0.225 mi.)	JD1621 / 9	2403
JOHN MABANGALO	1538 TRESTLE GLEN RO	NNW 1/8 - 1/4 (0.225 mi.)	IZ1625 / 8	2407
PATRICK & SUSANNE CO	724 GLENDOME CIR	NW 1/8 - 1/4 (0.226 mi.)	IM1626 / 9	2408
JOAQUIN MILLER - OUS	5525 ASCOT DRIVE	ESE 1/8 - 1/4 (0.226 mi.)	JF1627 / 9	2410
JOAQUIN MILLER ELEME	5525 ASCOT DR	ESE 1/8 - 1/4 (0.226 mi.)	JF1628 / 9	2410
OAKLAND UIFIED SCHOO	5525 ASCOT DRIVE	ESE 1/8 - 1/4 (0.226 mi.)	JF1630 / 9	2415
MIKE HESTER	2033 MANZANITA DRIVE	NW 1/8 - 1/4 (0.226 mi.)	IQ1632 / 6	2416
JONATHON WONG	3948 HANLY ROAD	ESE 1/8 - 1/4 (0.226 mi.)	HR1636 / 9	2421
JAMES AHLERS	5733 CHELTON DR	ESE 1/8 - 1/4 (0.227 mi.)	HX1637 / 9	2423
SCOTT HANSEN	907 HILLCROFT CIRCLE	NW 1/8 - 1/4 (0.227 mi.)	JG1638 / 8	2425
JILL MANNION	5741 CHELTON DR	ESE 1/8 - 1/4 (0.228 mi.)	JH1642 / 9	2428
RITA MITCHELL	1066 TRESTLE GLEN RD	WNW 1/8 - 1/4 (0.228 mi.)	IT1643 / 8	2429
JANICE PASTRON	70 CAMBRIAN AVE	WNW 1/8 - 1/4 (0.228 mi.)	JD1644 / 9	2431

## EXECUTIVE SUMMARY

<u>Site</u>	<u>Address</u>	<u>Direction / Distance</u>	<u>Map ID / Focus Map(s)</u>	<u>Page</u>
MARY-BETH PROVENCAL	1957 ASILOMAR DRIVE	NW 1/8 - 1/4 (0.229 mi.)	J11646 / 5	2434
1X MCCOSKER, DAVID	15 EDGEWOOD DR	N 1/8 - 1/4 (0.229 mi.)	JJ1654 / 3	2442
JAY ZIMMERMAN	2 HUMPHREY PL	NNW 1/8 - 1/4 (0.230 mi.)	IZ1657 / 8	2446
STEWART PARDEE	6874 CHAMBERS DRIVE	NW 1/8 - 1/4 (0.230 mi.)	IV1660 / 5	2448
STEWART PARDEE	6874 CHAMBERS DR	NW 1/8 - 1/4 (0.230 mi.)	IV1663 / 5	2454
JAFAR TEHRANI	5753 CHELTON DRIVE	ESE 1/8 - 1/4 (0.231 mi.)	JH1665 / 9	2456
DAVID MCCLAIN, OWNER	95 INVERLEIGH	NW 1/8 - 1/4 (0.231 mi.)	IY1670 / 9	2460
BEVERLY OCHSNER	7148 HOMEWOOD DR	NW 1/8 - 1/4 (0.231 mi.)	JL1673 / 6	2464
ELIZABETH CARROLL	6021 SNAKE RD	WNW 1/8 - 1/4 (0.231 mi.)	IB1674 / 5	2466
EVA GARADIS	985 GROSVENOR PL.	N 1/8 - 1/4 (0.232 mi.)	JM1675 / 8	2468
SUSAN WEINER	2350 THACKERAY DR	SE 1/8 - 1/4 (0.232 mi.)	IK1678 / 5	2469
KRISTIN MORTIMORE	5630 BALBOA DR	WNW 1/8 - 1/4 (0.232 mi.)	IU1679 / 5	2471
LAURA & DAVID MERINO	1943 LEIMERT BLVD	SE 1/8 - 1/4 (0.233 mi.)	JO1682 / 9	2474
MICHAEL REED	6802 CHAMBERS DR	NW 1/8 - 1/4 (0.233 mi.)	1683 / 5	2475
SINA ENVIRONMENTAL	3918 HANLY	SE 1/8 - 1/4 (0.233 mi.)	1684 / 9	2477
LEE, EDDIE	1624 E 38TH ST APT 1	SSE 1/8 - 1/4 (0.233 mi.)	1685 / 12	2481
IGOR SOBOLEV	5 RITA WAY	SE 1/8 - 1/4 (0.233 mi.)	JP1686 / 7	2481
JOHN TOTHILL	2324 PELHAM PL	ESE 1/8 - 1/4 (0.234 mi.)	1687 / 5	2483
DIANA SOFMAN	924 LARKSPUR RD	NNW 1/8 - 1/4 (0.234 mi.)	IF1691 / 8	2486
BRIDGET WALUCH	1586 TRESTLE GLEN RO	NNW 1/8 - 1/4 (0.234 mi.)	JQ1692 / 9	2489
OMER FRIEDMAN	1827 CLEMENS RD	SE 1/8 - 1/4 (0.234 mi.)	IW1695 / 9	2492
STAN KOWALSKI	930 LARKSPUR RD	NNW 1/8 - 1/4 (0.235 mi.)	IF1697 / 8	2494
STAN KOWALSKI	930 LARKSPUR RD	NNW 1/8 - 1/4 (0.235 mi.)	IF1698 / 8	2496
BELA BALOGH	5725 CHELTON DR	ESE 1/8 - 1/4 (0.235 mi.)	HX1701 / 9	2500
KATHLEEN DOYLE	4040 WATERHOUSE RD	SE 1/8 - 1/4 (0.236 mi.)	1702 / 9	2502
CURTIS SALINAS	48 LOST VALLEY DR	N 1/8 - 1/4 (0.236 mi.)	1703 / 3	2503
KEVIN SMITH	3906 HANLY RD	SE 1/8 - 1/4 (0.236 mi.)	IS1704 / 9	2505
BARBARA & JOHN MOORE	6780 EVERGREEN AVENU	SE 1/8 - 1/4 (0.237 mi.)	JR1708 / 6	2509
TODD & JULIA KERNS	6780 EVERGREEN AVE	SE 1/8 - 1/4 (0.237 mi.)	JR1710 / 6	2511
1X LAWRENCE RUSSO	966 LARKSPUR ROAD	NNW 1/8 - 1/4 (0.237 mi.)	JS1713 / 8	2517
GAS MAIN ST. JAMES D	ST. JAMES DR. & CROY	NW 1/8 - 1/4 (0.237 mi.)	1714 / 9	2518
RYAN FURUYAMA	1991 MAGELLAN DRIVE	WNW 1/8 - 1/4 (0.237 mi.)	JT1718 / 5	2521
SATEESH APTE	5529 SNAKE RD	WNW 1/8 - 1/4 (0.237 mi.)	1719 / 9	2522
DAVID BIRNBAUM	64 SANDRINGHAM RD	NNW 1/8 - 1/4 (0.238 mi.)	1720 / 9	2523
ROCHELLE DINEEN	1059 BROOKWOOD RD	WNW 1/8 - 1/4 (0.238 mi.)	IT1723 / 8	2526
DAVID & PATRICIA MAR	2181 TRAFALGAR PLACE	WNW 1/8 - 1/4 (0.238 mi.)	JU1727 / 9	2530
CITY OF OAKLAND	3860 HANLY RD	SE 1/8 - 1/4 (0.239 mi.)	IS1730 / 9	2536
CITY OF OAKLAND	3860 HANLY RD	SE 1/8 - 1/4 (0.239 mi.)	IS1731 / 9	2538
JOHN PATCHUN	500 HAMPTON RD.	NW 1/8 - 1/4 (0.239 mi.)	IY1732 / 9	2539
OAKLAND HOUSING AUTH	1248 E 34TH STREET	SSW 1/8 - 1/4 (0.239 mi.)	JV1733 / 11	2541
MARK STROSBERG & KAT	6722 SIMS DR	WNW 1/8 - 1/4 (0.240 mi.)	JW1737 / 9	2545
KIM REAM	1626 HAMPEL ST.	SSE 1/8 - 1/4 (0.240 mi.)	JX1741 / 9	2548
MARC HENEGHAN	1871 TIFFIN RD	ESE 1/8 - 1/4 (0.240 mi.)	JY1745 / 9	2553
SIMMONS GLASS CO	1468 MACARTHUR BLVD	SSE 1/8 - 1/4 (0.240 mi.)	JZ1746 / 11	2555
MONTERA MIDDLE SCHOO	5555 ASCOT DR	ESE 1/8 - 1/4 (0.240 mi.)	KA1747 / 9	2556
OAKLAND USD/MONTERA	5555 ASCOT DR	ESE 1/8 - 1/4 (0.240 mi.)	KA1748 / 9	2558
OAKLAND USD/MONTERA	5555 ASCOT DR	ESE 1/8 - 1/4 (0.240 mi.)	KA1749 / 9	2564
OUSD-MONTERA MIDDLE	5555 ASCOT DR	ESE 1/8 - 1/4 (0.240 mi.)	KA1750 / 9	2564
OAKLAND USD - MONTER	5555 ASCOT DR	ESE 1/8 - 1/4 (0.240 mi.)	KA1752 / 9	2584
DAN SIRI	7 RITA WAY	ESE 1/8 - 1/4 (0.241 mi.)	JP1753 / 7	2586
RACHEL KUPERMAN	107 SANDRINGHAM RD	NW 1/8 - 1/4 (0.241 mi.)	1754 / 9	2587
GALEN & DINA HOSKIN	95 SANDRINGHAM RD	NW 1/8 - 1/4 (0.242 mi.)	KB1756 / 9	2590
HOLLY HART	1015 UNDERHILLS RD	NW 1/8 - 1/4 (0.242 mi.)	KC1760 / 8	2595
YOLANDA JENKINS	6673 HEARTWOOD DR	NW 1/8 - 1/4 (0.242 mi.)	1761 / 5	2598
CHRIS WILSON	1252 E 34TH ST	SSW 1/8 - 1/4 (0.243 mi.)	JV1762 / 11	2600
IVY HILL PROPERTIES	1035 UNDERHILLS RD	NNW 1/8 - 1/4 (0.243 mi.)	KC1763 / 8	2601

## EXECUTIVE SUMMARY

<u>Site</u>	<u>Address</u>	<u>Direction / Distance</u>	<u>Map ID / Focus Map(s)</u>	<u>Page</u>
<b>ANDRE GHARAGOZIAN</b>	<b>1842 BRENTWOOD RD</b>	<b>SE 1/8 - 1/4 (0.243 mi.)</b>	<b>1767 / 9</b>	<b>2605</b>
<b>DAVE BLUMGART</b>	<b>6786 EVERGREEN AVE</b>	<b>SE 1/8 - 1/4 (0.243 mi.)</b>	<b>JR1772 / 6</b>	<b>2612</b>
BILL BROCKWAY	1049 TRESTLE GLEN RD	WNW 1/8 - 1/4 (0.243 mi.)	IT1773 / 8	2615
ERIC ZANUTTO	18 SANDRINGHAM RD	NW 1/8 - 1/4 (0.244 mi.)	KD1775 / 9	2618
<b>CRISTIN CHINN</b>	<b>18 SANDRINGHAM RD</b>	<b>NW 1/8 - 1/4 (0.244 mi.)</b>	<b>KD1777 / 9</b>	<b>2619</b>
<b>STEPHEN LOUIE</b>	<b>3517 GLEN PARK RD</b>	<b>SSE 1/8 - 1/4 (0.244 mi.)</b>	<b>JZ1778 / 11</b>	<b>2622</b>
ROGER HARTLEY	996 GROSVENOR PL	N 1/8 - 1/4 (0.244 mi.)	JM1779 / 8	2624
ROGER HARTLEY	996 GROSVENOR PLACE	N 1/8 - 1/4 (0.244 mi.)	JM1780 / 8	2625
<b>MAGDA BESSER</b>	<b>1717 WELLINGTON STRE</b>	<b>SSE 1/8 - 1/4 (0.245 mi.)</b>	<b>1781 / 9</b>	<b>2625</b>
<b>CHRIS MILLER</b>	<b>1901 WRENN ST</b>	<b>SE 1/8 - 1/4 (0.245 mi.)</b>	<b>JO1782 / 9</b>	<b>2627</b>
<b>ANITA MARTINEZ</b>	<b>915 SUNNYHILLS RD</b>	<b>NNW 1/8 - 1/4 (0.245 mi.)</b>	<b>IF1783 / 8</b>	<b>2629</b>
<b>CYNTHIA &amp; JAKOV BART</b>	<b>3896 HANLY RD</b>	<b>SE 1/8 - 1/4 (0.245 mi.)</b>	<b>IS1786 / 9</b>	<b>2633</b>
<b>TOM BRUTTING</b>	<b>1866 TIFFIN RD</b>	<b>ESE 1/8 - 1/4 (0.245 mi.)</b>	<b>JY1790 / 9</b>	<b>2638</b>
JOCI & MIKE KELLEHER	5841 SNAKE ROAD	WNW 1/8 - 1/4 (0.246 mi.)	KE1794 / 5	2643
<b>JEANNE HING</b>	<b>6742 BANNING DRIVE</b>	<b>SE 1/8 - 1/4 (0.246 mi.)</b>	<b>KF1797 / 6</b>	<b>2644</b>
<b>TERI DUFF</b>	<b>5707 SCARBOROUGH DR</b>	<b>ESE 1/8 - 1/4 (0.246 mi.)</b>	<b>1799 / 9</b>	<b>2649</b>
<b>DIANA MALTZER</b>	<b>56 DOLORES WAY</b>	<b>SE 1/8 - 1/4 (0.246 mi.)</b>	<b>KG1802 / 7</b>	<b>2653</b>
CHRISTINA & TED KUH	40 SANDRINGHAM RD	NW 1/8 - 1/4 (0.247 mi.)	KD1804 / 9	2655
<b>REBECCA RUIZ</b>	<b>3748 ARDLEY AVE</b>	<b>SSE 1/8 - 1/4 (0.247 mi.)</b>	<b>KH1805 / 12</b>	<b>2655</b>
<b>REBECCA RUIZ</b>	<b>3748 ARDLEY AVE</b>	<b>SSE 1/8 - 1/4 (0.247 mi.)</b>	<b>KH1806 / 12</b>	<b>2657</b>
<b>ANN THOMPSON</b>	<b>249 SOMERSET RD</b>	<b>NW 1/8 - 1/4 (0.247 mi.)</b>	<b>1807 / 9</b>	<b>2658</b>
<b>LINDSAY GOTTLIEB</b>	<b>925 GLENDOME CIR</b>	<b>NW 1/8 - 1/4 (0.248 mi.)</b>	<b>1808 / 9</b>	<b>2660</b>
<b>CARLA KLETZER</b>	<b>1635 LEIMERT BOULEVA</b>	<b>ESE 1/8 - 1/4 (0.248 mi.)</b>	<b>JC1810 / 9</b>	<b>2661</b>
LARRY FRYMAN	1730 TRESTLE GLEN RO	WNW 1/8 - 1/4 (0.248 mi.)	KI1814 / 9	2665
<b>LARRY FRYMAN</b>	<b>1730 TRESTLE GLEN RD</b>	<b>WNW 1/8 - 1/4 (0.248 mi.)</b>	<b>KI1815 / 9</b>	<b>2666</b>
<b>JESSICA VAN TUYL</b>	<b>889 SUNNYHILLS RD</b>	<b>NW 1/8 - 1/4 (0.248 mi.)</b>	<b>JG1819 / 8</b>	<b>2675</b>
<b>RIDDELL, YEE</b>	<b>85 SANDRINGHAM RD</b>	<b>NW 1/8 - 1/4 (0.249 mi.)</b>	<b>KB1820 / 9</b>	<b>2676</b>
<b>LESLEY WEAVER</b>	<b>883 SUNNYHILLS RD</b>	<b>NW 1/8 - 1/4 (0.249 mi.)</b>	<b>JG1821 / 8</b>	<b>2678</b>
<b>BRETT LANDFORD</b>	<b>951 SUNNYHILLS RD</b>	<b>NNW 1/8 - 1/4 (0.249 mi.)</b>	<b>JS1822 / 8</b>	<b>2679</b>
<b>CHRIS PANKOW</b>	<b>6808 ESTATES DR</b>	<b>NW 1/8 - 1/4 (0.249 mi.)</b>	<b>KJ1823 / 9</b>	<b>2680</b>
<b>AVI KLEIN</b>	<b>6808 ESTATES DR</b>	<b>NW 1/8 - 1/4 (0.249 mi.)</b>	<b>KJ1824 / 9</b>	<b>2682</b>
<b>LEOR WEINBERGER</b>	<b>945 SUNNYHILLS RD</b>	<b>NNW 1/8 - 1/4 (0.250 mi.)</b>	<b>1825 / 8</b>	<b>2684</b>

### HAZNET: Facility and Manifest Data

A review of the HAZNET list, as provided by EDR, and dated 12/31/2021 has revealed that there are 573 HAZNET sites within approximately 0.25 miles of the requested target property.

<u>Site</u>	<u>Address</u>	<u>Direction / Distance</u>	<u>Map ID / Focus Map(s)</u>	<u>Page</u>
<b>GERALDINE A LIM DDS</b> GEPaid: CAL000172031	<b>4174 PARK BLVD</b>	<b>SSE 0 - 1/8 (0.013 mi.)</b>	<b>K50 / 9</b>	<b>198</b>
<b>DB TINLOY &amp; CHIN DDS</b> GEPaid: CAL000100305	<b>4174 PARK BLVD</b>	<b>SSE 0 - 1/8 (0.013 mi.)</b>	<b>K51 / 9</b>	<b>204</b>
<b>DR HENRY A SUTRO DDS</b> GEPaid: CAL000116048	<b>4174 PARK BLVD</b>	<b>SSE 0 - 1/8 (0.013 mi.)</b>	<b>K53 / 9</b>	<b>215</b>
<b>1X DESERT PET</b> GEPaid: CAD982351504	<b>4035 PARK</b>	<b>NNW 0 - 1/8 (0.013 mi.)</b>	<b>H66 / 8</b>	<b>234</b>
<b>DESERT PETROLEUM INC</b> GEPaid: CAL000005069	<b>4035 PARK BLVD</b>	<b>NNW 0 - 1/8 (0.013 mi.)</b>	<b>H68 / 8</b>	<b>236</b>
<b>TANA VANDEWIEL</b>	<b>4606 PARK BLVD.</b>	<b>SE 0 - 1/8 (0.013 mi.)</b>	<b>L71 / 9</b>	<b>245</b>

## EXECUTIVE SUMMARY

GEPaid: CAC002714629				
<b>JEN TANK</b>	<b>6861 GUNN DR</b>	<b>SE 0 - 1/8 (0.013 mi.)</b>	<b>M72 / 6</b>	<b>247</b>
GEPaid: CAC003043120				
<b>LON RORK</b>	<b>4601 PARK BLVD</b>	<b>NW 0 - 1/8 (0.013 mi.)</b>	<b>L76 / 9</b>	<b>251</b>
GEPaid: CAC002814883				
<b>RYAN LINDERMAN</b>	<b>4342 PARK BLVD</b>	<b>SSE 0 - 1/8 (0.013 mi.)</b>	<b>N77 / 9</b>	<b>253</b>
GEPaid: CAC002703482				
<b>JUDY HUI</b>	<b>4342 PARK BLVD</b>	<b>SSE 0 - 1/8 (0.013 mi.)</b>	<b>N78 / 9</b>	<b>254</b>
GEPaid: CAC002695067				
<b>RICH SALVINI</b>	<b>4306 PARK BLVD</b>	<b>SSE 0 - 1/8 (0.014 mi.)</b>	<b>F79 / 9</b>	<b>256</b>
GEPaid: CAC002875910				
<b>ELIZABETH &amp; RICHARD</b>	<b>4306 PARK BLVD</b>	<b>SSE 0 - 1/8 (0.014 mi.)</b>	<b>F80 / 9</b>	<b>257</b>
GEPaid: CAC001469144				
<b>JOSEPH TRIMBLE</b>	<b>4616 PARK BOULEVARD</b>	<b>SE 0 - 1/8 (0.014 mi.)</b>	<b>L82 / 9</b>	<b>260</b>
GEPaid: CAC003111504				
<b>PARK BLVD 76</b>	<b>4500 PARK BLVD</b>	<b>SSE 0 - 1/8 (0.014 mi.)</b>	<b>O89 / 9</b>	<b>273</b>
GEPaid: CAL000277400				
<b>MARSHALL AND SONS CH</b>	<b>4500 PARK BLVD.</b>	<b>SSE 0 - 1/8 (0.014 mi.)</b>	<b>O94 / 9</b>	<b>284</b>
GEPaid: CAL000125072				
<b>CHEVRON 93415</b>	<b>4500 PARK BLVD</b>	<b>SSE 0 - 1/8 (0.014 mi.)</b>	<b>O98 / 9</b>	<b>296</b>
GEPaid: CAL000030030				
<b>CHEVRON STATION NO 9</b>	<b>4500 PARK BLVD</b>	<b>SSE 0 - 1/8 (0.014 mi.)</b>	<b>O101 / 9</b>	<b>335</b>
GEPaid: CAR000122457				
<b>1X CHEVRON STN. #341</b>	<b>4500 PARK BLVD.</b>	<b>SSE 0 - 1/8 (0.014 mi.)</b>	<b>O102 / 9</b>	<b>340</b>
GEPaid: CAX000044974				
<b>CATHERINE WONG</b>	<b>4609 PARK BLVD.</b>	<b>NW 0 - 1/8 (0.014 mi.)</b>	<b>L105 / 9</b>	<b>343</b>
GEPaid: CAC002710533				
<b>DON ENGEL</b>	<b>4517 PARK BLVD.</b>	<b>NNW 0 - 1/8 (0.014 mi.)</b>	<b>P108 / 9</b>	<b>347</b>
GEPaid: CAC002722962				
<b>VASILIKI E APOSTOLOU</b>	<b>4040 PARK BLVD STE B</b>	<b>SSE 0 - 1/8 (0.014 mi.)</b>	<b>H111 / 8</b>	<b>351</b>
GEPaid: CAL000214595				
<b>ARTHUR L GAGNIER DDS</b>	<b>4040 PARK BLVD STE B</b>	<b>SSE 0 - 1/8 (0.014 mi.)</b>	<b>H114 / 8</b>	<b>365</b>
GEPaid: CAL000129577				
<b>DR DANIEL V LEWIS DD</b>	<b>4040 PARK BLVD</b>	<b>SSE 0 - 1/8 (0.014 mi.)</b>	<b>H115 / 8</b>	<b>379</b>
GEPaid: CAL000114692				
<b>SATELLITE FIRST COMM</b>	<b>4135 PARK BVLD</b>	<b>NNW 0 - 1/8 (0.015 mi.)</b>	<b>Q122 / 8</b>	<b>386</b>
GEPaid: CAC002683646				
<b>PARK BOULEVARD MANOR</b>	<b>4135 PARK BLVD</b>	<b>NNW 0 - 1/8 (0.015 mi.)</b>	<b>Q123 / 8</b>	<b>395</b>
GEPaid: CAC002668769				
<b>ALTON JELKS</b>	<b>4125 PARK BLVD</b>	<b>NNW 0 - 1/8 (0.015 mi.)</b>	<b>Q125 / 8</b>	<b>398</b>
GEPaid: CAC003125791				
<b>MICHELLE MAHONEY</b>	<b>15 AZALEA LN,</b>	<b>NW 0 - 1/8 (0.015 mi.)</b>	<b>S132 / 6</b>	<b>405</b>
GEPaid: CAC002998172				
<b>BARBARA DINEEN</b>	<b>7182 SAYRE DR</b>	<b>SE 0 - 1/8 (0.017 mi.)</b>	<b>T134 / 6</b>	<b>407</b>
GEPaid: CAC003051431				
<b>HAZEL YEE</b>	<b>4555 PARK BLVD.</b>	<b>NNW 0 - 1/8 (0.018 mi.)</b>	<b>P141 / 9</b>	<b>416</b>

## EXECUTIVE SUMMARY

GEPaid: CAC002721035				
<b>GARRETT WHITTMORE</b>	<b>4429 PARK BLVD</b>	<b>NNW 0 - 1/8 (0.018 mi.)</b>	<b>V145 / 9</b>	<b>420</b>
GEPaid: CAC003042711				
<b>BEN HAID</b>	<b>4309 PARK BLVD.</b>	<b>NNW 0 - 1/8 (0.018 mi.)</b>	<b>W146 / 9</b>	<b>422</b>
GEPaid: CAC002725655				
<b>LEA HARTOG &amp; CHRIS P</b>	<b>5918 BALBOA DRIVE</b>	<b>NW 0 - 1/8 (0.019 mi.)</b>	<b>Y152 / 5</b>	<b>428</b>
GEPaid: CAC003087233				
<b>KARTHIK SUBRAMANIAN</b>	<b>2187 MAGELLAN DRIVE</b>	<b>WNW 0 - 1/8 (0.024 mi.)</b>	<b>AA160 / 9</b>	<b>435</b>
GEPaid: CAC003113026				
<b>BOB CROW</b>	<b>7 EAST CIR</b>	<b>NW 0 - 1/8 (0.025 mi.)</b>	<b>R170 / 6</b>	<b>445</b>
GEPaid: CAC002754894				
<b>MARLENE BARNEUELD &amp;</b>	<b>1328 E. 38TH ST.</b>	<b>SSE 0 - 1/8 (0.026 mi.)</b>	<b>J178 / 8</b>	<b>454</b>
GEPaid: CAC003070370				
<b>1X ESTATE OF SOLARI</b>	<b>338 MANZANITA</b>	<b>NW 0 - 1/8 (0.028 mi.)</b>	<b>182 / 6</b>	<b>460</b>
GEPaid: CAC000543520				
<b>ESTHER SOTO</b>	<b>4678 DOLORES AVE</b>	<b>SE 0 - 1/8 (0.029 mi.)</b>	<b>AD184 / 9</b>	<b>462</b>
GEPaid: CAC002667342				
<b>PACIFIC GAS &amp; ELECTR</b>	<b>3729 PARK BOULEVARD</b>	<b>SW 0 - 1/8 (0.030 mi.)</b>	<b>Z190 / 8</b>	<b>468</b>
GEPaid: CAC002645161				
<b>PACIFIC GAS &amp; ELECTR</b>	<b>3729 PARK BOULEVARD</b>	<b>SW 0 - 1/8 (0.030 mi.)</b>	<b>Z191 / 8</b>	<b>470</b>
GEPaid: CAC002663461				
<b>OAKLAND STATION X</b>	<b>3729 PARK BLVD</b>	<b>SW 0 - 1/8 (0.030 mi.)</b>	<b>Z193 / 8</b>	<b>474</b>
GEPaid: CAP000056192				
<b>PACIFIC GAS AND ELEC</b>	<b>3729 PARK BOULEVARD</b>	<b>SW 0 - 1/8 (0.030 mi.)</b>	<b>Z197 / 8</b>	<b>484</b>
GEPaid: CAC002802242				
<b>PG &amp; E</b>	<b>3729 PARK BLVD</b>	<b>SW 0 - 1/8 (0.030 mi.)</b>	<b>Z199 / 8</b>	<b>487</b>
GEPaid: CAC002318169				
<b>PACIFIC GAS &amp; ELECTR</b>	<b>3729 PARK BOULEVARD</b>	<b>SW 0 - 1/8 (0.030 mi.)</b>	<b>Z200 / 8</b>	<b>490</b>
GEPaid: CAC002699584				
<b>PG &amp; E</b>	<b>3729 PARK BLVD</b>	<b>SW 0 - 1/8 (0.030 mi.)</b>	<b>Z201 / 8</b>	<b>494</b>
GEPaid: CAC002555004				
<b>PG&amp;G INC</b>	<b>3729 PARK BLVD</b>	<b>SW 0 - 1/8 (0.030 mi.)</b>	<b>Z202 / 8</b>	<b>496</b>
GEPaid: CAC002347497				
<b>PACIFIC GAS &amp; ELECTR</b>	<b>3729 PARK BOULEVARD</b>	<b>SW 0 - 1/8 (0.030 mi.)</b>	<b>Z203 / 8</b>	<b>498</b>
GEPaid: CAC002634252				
<b>PACIFIC GAS AND ELEC</b>	<b>3729 PARK BOULEVARD</b>	<b>SW 0 - 1/8 (0.030 mi.)</b>	<b>Z206 / 8</b>	<b>501</b>
GEPaid: CAC002773701				
<b>PACIFIC GAS &amp; ELECTR</b>	<b>3729 PARK BOULEVARD</b>	<b>SW 0 - 1/8 (0.030 mi.)</b>	<b>Z207 / 8</b>	<b>504</b>
GEPaid: CAC002648810				
<b>PG &amp; E</b>	<b>3729 PARK BLVD</b>	<b>SW 0 - 1/8 (0.030 mi.)</b>	<b>Z208 / 8</b>	<b>507</b>
GEPaid: CAC002276057				
<b>PACIFIC GAS AND ELEC</b>	<b>3729 PARK BOULEVARD</b>	<b>SW 0 - 1/8 (0.030 mi.)</b>	<b>Z210 / 8</b>	<b>510</b>
GEPaid: CAC002712016				
<b>PACIFIC GAS AND ELEC</b>	<b>3729 PARK BOULEVARD</b>	<b>SW 0 - 1/8 (0.030 mi.)</b>	<b>Z211 / 8</b>	<b>513</b>
GEPaid: CAC002791715				
<b>PACIFIC GAS AND ELEC</b>	<b>3729 PARK BOULEVARD</b>	<b>SW 0 - 1/8 (0.030 mi.)</b>	<b>Z213 / 8</b>	<b>516</b>

## EXECUTIVE SUMMARY

GEPaid: CAC002757335				
<b>HANH PHAN</b>	<b>4635 DOLORES AVE.</b>	<b>SE 0 - 1/8 (0.030 mi.)</b>	<b>L214 / 9</b>	<b>517</b>
GEPaid: CAC002721774				
<b>SHA COLEMAN</b>	<b>7276 SAYRE DR.</b>	<b>NW 0 - 1/8 (0.031 mi.)</b>	<b>AG216 / 6</b>	<b>521</b>
GEPaid: CAC002995566				
<b>CRAIG SOUTHWARD</b>	<b>2111 DRAKE DR</b>	<b>WNW 0 - 1/8 (0.034 mi.)</b>	<b>AH222 / 9</b>	<b>527</b>
GEPaid: CAC003039429				
<b>ROMAN CATHOLIC DICIE</b>	<b>322 ST JAMES DR</b>	<b>NW 0 - 1/8 (0.034 mi.)</b>	<b>AI224 / 9</b>	<b>531</b>
GEPaid: CAC001345720				
<b>ERIC GROSS</b>	<b>1315 EL CENTRO AVE</b>	<b>SSE 0 - 1/8 (0.034 mi.)</b>	<b>AJ225 / 9</b>	<b>533</b>
GEPaid: CAC002962849				
<b>MATT &amp; JOANNA AGUIAR</b>	<b>7253 SAYRE DR</b>	<b>NW 0 - 1/8 (0.036 mi.)</b>	<b>U226 / 6</b>	<b>534</b>
GEPaid: CAC002802497				
<b>ADAM EILATH</b>	<b>4630 EDGEWOOD AVENUE</b>	<b>NW 0 - 1/8 (0.036 mi.)</b>	<b>AK227 / 9</b>	<b>536</b>
GEPaid: CAC003130055				
<b>TOMKIEL, BRIAN</b>	<b>2220 ARROWHEAD DR</b>	<b>SE 0 - 1/8 (0.038 mi.)</b>	<b>230 / 6</b>	<b>539</b>
GEPaid: CAC002866928				
<b>HOTLINE CONSTRUCTION</b>	<b>1200 EL CENTRO AVE</b>	<b>NW 0 - 1/8 (0.039 mi.)</b>	<b>AL231 / 9</b>	<b>540</b>
GEPaid: CAC002373191				
<b>SAM KANNER</b>	<b>4674 DOLORES AVE.</b>	<b>SE 0 - 1/8 (0.039 mi.)</b>	<b>AD234 / 9</b>	<b>545</b>
GEPaid: CAC003096821				
<b>QUARTET VENTURES, IN</b>	<b>4622 EDGEWOOD AVE.</b>	<b>WNW 0 - 1/8 (0.039 mi.)</b>	<b>AK243 / 9</b>	<b>557</b>
GEPaid: CAC002918717				
<b>EIKO RANDLE</b>	<b>3828 BEAUMONT AVENUE</b>	<b>SSE 0 - 1/8 (0.040 mi.)</b>	<b>AO257 / 8</b>	<b>571</b>
GEPaid: CAC003151766				
<b>1X GREGORSKI RESIDEN</b>	<b>4334 EDGEWOOD ST.</b>	<b>NNW 0 - 1/8 (0.041 mi.)</b>	<b>W259 / 9</b>	<b>573</b>
GEPaid: CAD981163223				
<b>BETSY BLOCK</b>	<b>3900 GREENWOOD AVE</b>	<b>NNW 0 - 1/8 (0.041 mi.)</b>	<b>AP260 / 8</b>	<b>574</b>
GEPaid: CAC003102434				
<b>EUGENE ZAHAS</b>	<b>2150 LEIMERT BLVD</b>	<b>SE 0 - 1/8 (0.041 mi.)</b>	<b>AQ264 / 9</b>	<b>579</b>
GEPaid: CAC003092924				
<b>LEON BORENSZTEIN</b>	<b>1215 WELLINGTON ST.</b>	<b>NNW 0 - 1/8 (0.042 mi.)</b>	<b>AS292 / 9</b>	<b>619</b>
GEPaid: CAC002988917				
<b>LONNIE DILLARD</b>	<b>4342 EDGEWOOD AVENUE</b>	<b>NNW 0 - 1/8 (0.042 mi.)</b>	<b>AT296 / 9</b>	<b>626</b>
GEPaid: CAC003091322				
<b>NEIL TAXY</b>	<b>4354 EDGEWOOD AVE</b>	<b>NNW 0 - 1/8 (0.042 mi.)</b>	<b>AT299 / 9</b>	<b>628</b>
GEPaid: CAC002819544				
<b>STEPHEN FOSTER</b>	<b>4424 EDGEWOOD AVE</b>	<b>NNW 0 - 1/8 (0.042 mi.)</b>	<b>V300 / 9</b>	<b>629</b>
GEPaid: CAC002769445				
<b>LAURA ABRAMS</b>	<b>4406 EDGEWOOD AVENUE</b>	<b>NNW 0 - 1/8 (0.042 mi.)</b>	<b>V308 / 9</b>	<b>637</b>
GEPaid: CAC003148178				
<b>MIMI PHILLIPS</b>	<b>4409 EVANS AVE.</b>	<b>SSE 0 - 1/8 (0.043 mi.)</b>	<b>AW312 / 9</b>	<b>643</b>
GEPaid: CAC002990053				
<b>SEAN MURPHY</b>	<b>112 ESTATES DRIVE</b>	<b>NNW 0 - 1/8 (0.043 mi.)</b>	<b>AX318 / 9</b>	<b>652</b>
GEPaid: CAC003096369				
<b>SEAN MURPHY</b>	<b>112 ESTATES DR</b>	<b>NNW 0 - 1/8 (0.043 mi.)</b>	<b>AX319 / 9</b>	<b>654</b>

## EXECUTIVE SUMMARY

GEPaid: CAC003038646				
<b>CHRIS GULLI</b>	<b>7014 PASO ROBLES DR</b>	<b>NW 0 - 1/8 (0.044 mi.)</b>	<b>322 / 5</b>	<b>657</b>
GEPaid: CAC002854506				
<b>COLBY LAVIN</b>	<b>238 SANDRINGHAM ROAD</b>	<b>WNW 0 - 1/8 (0.046 mi.)</b>	<b>AY329 / 9</b>	<b>664</b>
GEPaid: CAC003150848				
<b>COLBY LAZIN</b>	<b>238 SANDRINGHAM RD</b>	<b>WNW 0 - 1/8 (0.046 mi.)</b>	<b>AY332 / 9</b>	<b>668</b>
GEPaid: CAC002754160				
<b>BENAS, EVELYN</b>	<b>4150 GREENWOOD AVE</b>	<b>NNW 0 - 1/8 (0.047 mi.)</b>	<b>AZ335 / 8</b>	<b>670</b>
GEPaid: CAC002835796				
<b>BETH JACOB CONGREGAT</b>	<b>3778 PARK BLVD</b>	<b>SSW 0 - 1/8 (0.048 mi.)</b>	<b>BA336 / 8</b>	<b>672</b>
GEPaid: CAC002818978				
<b>BETH JACOBS CONGREGA</b>	<b>3778 PARK BLVD</b>	<b>SSW 0 - 1/8 (0.048 mi.)</b>	<b>BA337 / 8</b>	<b>673</b>
GEPaid: CAC002578781				
<b>BETH JACOBS CONGREGA</b>	<b>3778 PARK BLVD</b>	<b>SSW 0 - 1/8 (0.048 mi.)</b>	<b>BA338 / 8</b>	<b>675</b>
GEPaid: CAC002586021				
<b>BETH JACOB CONGREGAT</b>	<b>3778 PARK BLVD</b>	<b>SSW 0 - 1/8 (0.048 mi.)</b>	<b>BA339 / 8</b>	<b>676</b>
GEPaid: CAC002349473				
<b>KASSIE WATSON</b>	<b>1214 HAMPEL ST</b>	<b>NNW 0 - 1/8 (0.048 mi.)</b>	<b>340 / 8</b>	<b>678</b>
GEPaid: CAC002933870				
<b>CARL ROBERTSON</b>	<b>4676 EDGEWOOD AVE.</b>	<b>NW 0 - 1/8 (0.050 mi.)</b>	<b>BB345 / 9</b>	<b>683</b>
GEPaid: CAC002724862				
<b>ROSEMARY RICHMOND</b>	<b>253 SANDRINGHAM RD</b>	<b>W 0 - 1/8 (0.050 mi.)</b>	<b>AY346 / 9</b>	<b>684</b>
GEPaid: CAC002761995				
<b>LAM APRIL</b>	<b>116 ESTATES DRIVE</b>	<b>NW 0 - 1/8 (0.050 mi.)</b>	<b>AX350 / 9</b>	<b>689</b>
GEPaid: CAC003100606				
<b>SHIRLEY WOO</b>	<b>16 SARONI CT</b>	<b>NW 0 - 1/8 (0.050 mi.)</b>	<b>AF351 / 5</b>	<b>689</b>
GEPaid: CAC002731376				
<b>CHARLIE KLINEDINST</b>	<b>14 DRAKE LN</b>	<b>WNW 0 - 1/8 (0.051 mi.)</b>	<b>BC352 / 5</b>	<b>691</b>
GEPaid: CAC002980300				
<b>LESLIE ALLEN</b>	<b>2325 LEIMERT BLVD</b>	<b>SE 0 - 1/8 (0.051 mi.)</b>	<b>BD355 / 9</b>	<b>696</b>
GEPaid: CAC002799972				
<b>MUELLER NICHOLLS</b>	<b>2368 LEIMERT STREET</b>	<b>SE 0 - 1/8 (0.052 mi.)</b>	<b>BE361 / 9</b>	<b>703</b>
GEPaid: CAC002993510				
<b>MUELLER NICHOLLS CON</b>	<b>2368 LEIMERT BLVD</b>	<b>SE 0 - 1/8 (0.052 mi.)</b>	<b>BE364 / 9</b>	<b>707</b>
GEPaid: CAC002980779				
<b>MARK JAEGER</b>	<b>1400 GLENFIELD AVE</b>	<b>SSE 0 - 1/8 (0.053 mi.)</b>	<b>BF368 / 9</b>	<b>709</b>
GEPaid: CAC002823152				
<b>MARY &amp; THOMAS BRICKL</b>	<b>1860 TRESTLE GLEN RD</b>	<b>WNW 0 - 1/8 (0.053 mi.)</b>	<b>BH370 / 9</b>	<b>711</b>
GEPaid: CAC002903148				
<b>WENDY DANIEL</b>	<b>4025 RANDOLPH AVE</b>	<b>SSE 0 - 1/8 (0.054 mi.)</b>	<b>371 / 8</b>	<b>713</b>
GEPaid: CAC002879457				
<b>BREWER EDNA MIDDLE S</b>	<b>3748 13TH AVE</b>	<b>SSW 0 - 1/8 (0.054 mi.)</b>	<b>BI373 / 11</b>	<b>715</b>
GEPaid: CAR000095414				
<b>OAKLAND USD/EDNA BRE</b>	<b>3748 13TH ST</b>	<b>SSW 0 - 1/8 (0.054 mi.)</b>	<b>BI374 / 11</b>	<b>719</b>
GEPaid: CAC001354688				
<b>EDNA BREWER SCHOOL/O</b>	<b>3748-13TH AVENUE</b>	<b>SSW 0 - 1/8 (0.054 mi.)</b>	<b>BI378 / 11</b>	<b>723</b>

## EXECUTIVE SUMMARY

GEPaid: CAC001384688				
<b>OAKLAND USD/EDNA BRE</b>	<b>3748 13TH ST</b>	<b>SSW 0 - 1/8 (0.054 mi.)</b>	<b>BI381 / 11</b>	<b>729</b>
GEPaid: CAC001176528				
<b>SMITH MACHINE AND QU</b>	<b>1342 EVERETT AVE</b>	<b>SSE 0 - 1/8 (0.055 mi.)</b>	<b>AJ382 / 9</b>	<b>730</b>
GEPaid: CAL000060590				
<b>JIM &amp; KATIE HETHERIN</b>	<b>321 SAINT JAMES DR</b>	<b>NW 0 - 1/8 (0.055 mi.)</b>	<b>AI383 / 9</b>	<b>736</b>
GEPaid: CAC002772890				
<b>CRAIG KIND</b>	<b>1240 BATES RD</b>	<b>NE 0 - 1/8 (0.057 mi.)</b>	<b>BJ384 / 8</b>	<b>737</b>
GEPaid: CAC002797073				
<b>GREENWOOD NORWOOD LL</b>	<b>4182/4188 GREENWOOD</b>	<b>NNW 0 - 1/8 (0.058 mi.)</b>	<b>AZ388 / 8</b>	<b>740</b>
GEPaid: CAC002805128				
<b>4182 GREENWOOD AVE A</b>	<b>4182 GREENWOOD AVE</b>	<b>NNW 0 - 1/8 (0.058 mi.)</b>	<b>AZ391 / 8</b>	<b>745</b>
GEPaid: CAC002651238				
<b>THE GREENWOOD CO.</b>	<b>4182 GREENWOOD AVE</b>	<b>NNW 0 - 1/8 (0.058 mi.)</b>	<b>AZ392 / 8</b>	<b>747</b>
GEPaid: CAC001077888				
<b>KRISTEN &amp; JONATHAN S</b>	<b>55 WYNGAARD AVE</b>	<b>NW 0 - 1/8 (0.058 mi.)</b>	<b>AY395 / 9</b>	<b>751</b>
GEPaid: CAC002980253				
<b>DAVID KLIEMAN</b>	<b>5946 RINCON DR</b>	<b>WNW 0 - 1/8 (0.060 mi.)</b>	<b>AH398 / 5</b>	<b>756</b>
GEPaid: CAC002698778				
<b>JESSICA NATKIN &amp; BLA</b>	<b>4000 GREENWOOD AVE</b>	<b>NNW 0 - 1/8 (0.060 mi.)</b>	<b>AM401 / 8</b>	<b>759</b>
GEPaid: CAC002982396				
<b>JANICE ICKES</b>	<b>1701 CARTER ST</b>	<b>SE 0 - 1/8 (0.061 mi.)</b>	<b>404 / 9</b>	<b>763</b>
GEPaid: CAC002681193				
<b>JUDY TAYLOR</b>	<b>4329 EDGEWOOD AVE</b>	<b>NNW 0 - 1/8 (0.061 mi.)</b>	<b>BG405 / 9</b>	<b>765</b>
GEPaid: CAC002848423				
<b>CITY OF OAKLAND FIRE</b>	<b>ESCHER DR AND SHEPHA</b>	<b>SE 0 - 1/8 (0.063 mi.)</b>	<b>412 / 5</b>	<b>770</b>
GEPaid: CAC001001704				
<b>DOROTHY LAWRENCE</b>	<b>4611 EDGEWOOD AVENUE</b>	<b>WNW 0 - 1/8 (0.064 mi.)</b>	<b>AL413 / 9</b>	<b>772</b>
GEPaid: CAC002991605				
<b>GRACE BENVENISTE</b>	<b>1175 WELLINGTON ST.</b>	<b>NNW 0 - 1/8 (0.064 mi.)</b>	<b>AS417 / 9</b>	<b>776</b>
GEPaid: CAC003129274				
<b>ROBERT OTO</b>	<b>245 SANDRINGHAM RD</b>	<b>W 0 - 1/8 (0.064 mi.)</b>	<b>BL420 / 9</b>	<b>780</b>
GEPaid: CAC002669172				
<b>BOB PLOSS</b>	<b>4619 EDGEWOOD DR</b>	<b>WNW 0 - 1/8 (0.064 mi.)</b>	<b>AK421 / 9</b>	<b>781</b>
GEPaid: CAC002911826				
<b>ANNA PEKAREK</b>	<b>3915 GREENWOOD AVENU</b>	<b>NNW 0 - 1/8 (0.064 mi.)</b>	<b>AP422 / 8</b>	<b>783</b>
GEPaid: CAC002928294				
<b>NANCY LINDSAY</b>	<b>824 GROSVENOR PL</b>	<b>N 0 - 1/8 (0.066 mi.)</b>	<b>BM423 / 8</b>	<b>784</b>
GEPaid: CAC002749464				
<b>ELANA HALL</b>	<b>4633 EDGEWOOD AVE</b>	<b>NW 0 - 1/8 (0.066 mi.)</b>	<b>AK424 / 9</b>	<b>786</b>
GEPaid: CAC002829171				
<b>PATRICIA DAVIS</b>	<b>4337 EDGEWOOD AVE</b>	<b>NNW 0 - 1/8 (0.066 mi.)</b>	<b>AT426 / 9</b>	<b>787</b>
GEPaid: CAC003138388				
<b>CLARENCE STEBNAR</b>	<b>4639 EDGEWOOD AVENUE</b>	<b>NW 0 - 1/8 (0.066 mi.)</b>	<b>AK428 / 9</b>	<b>791</b>
GEPaid: CAC002922046				
<b>MICHAEL ROTHBERG</b>	<b>4339 EDGEWOOD AVE.</b>	<b>NNW 0 - 1/8 (0.067 mi.)</b>	<b>AT430 / 9</b>	<b>794</b>



## EXECUTIVE SUMMARY

GEPaid: CAC003019321				
<b>WINIFRED RAMBO</b>	<b>3939 GREENWOOD AVE</b>	<b>NNW 0 - 1/8 (0.067 mi.)</b>	<b>BN435 / 8</b>	<b>799</b>
GEPaid: CAC002764508				
<b>CHRIS BLOSZIES</b>	<b>4418 EVANS AVE</b>	<b>SSE 0 - 1/8 (0.067 mi.)</b>	<b>AW441 / 9</b>	<b>807</b>
GEPaid: CAC002876849				
<b>ELAINE GILBERT</b>	<b>4423 EDGEWOOD AVE</b>	<b>NNW 0 - 1/8 (0.067 mi.)</b>	<b>BO442 / 9</b>	<b>808</b>
GEPaid: CAC002663260				
<b>CITY OF OAKLAND - EN</b>	<b>5920 SHEPHERD CANYON</b>	<b>ESE 0 - 1/8 (0.068 mi.)</b>	<b>AR443 / 9</b>	<b>810</b>
GEPaid: CAC002662711				
<b>LAURA KIRER</b>	<b>1449 WELLINGTON ST</b>	<b>SE 0 - 1/8 (0.068 mi.)</b>	<b>BF444 / 9</b>	<b>812</b>
GEPaid: CAC002714135				
<b>DIANA LARSON</b>	<b>5867 BALBOA DR</b>	<b>NW 0 - 1/8 (0.068 mi.)</b>	<b>445 / 5</b>	<b>813</b>
GEPaid: CAC002744144				
<b>BELINDA MORRIS</b>	<b>4336 EVANS AVE</b>	<b>SSE 0 - 1/8 (0.068 mi.)</b>	<b>BP450 / 9</b>	<b>818</b>
GEPaid: CAC002885449				
<b>MIKE HARCOURD</b>	<b>2255 ARROWHEAD DRIVE</b>	<b>SE 0 - 1/8 (0.069 mi.)</b>	<b>455 / 6</b>	<b>823</b>
GEPaid: CAC002900073				
<b>MARILEE BAILEY</b>	<b>1414 WELLINGTON ST</b>	<b>SSE 0 - 1/8 (0.069 mi.)</b>	<b>BP456 / 9</b>	<b>824</b>
GEPaid: CAC002752440				
<b>JOHN HOLMGREN</b>	<b>1867 TRESTLE GLEN RD</b>	<b>WNW 0 - 1/8 (0.069 mi.)</b>	<b>BH458 / 9</b>	<b>826</b>
GEPaid: CAC002725997				
<b>DANIEL ISSEN</b>	<b>4180 RANDOLPH AVE</b>	<b>SSE 0 - 1/8 (0.070 mi.)</b>	<b>BR460 / 9</b>	<b>830</b>
GEPaid: CAC002998176				
<b>ROAT, BOB</b>	<b>3815 BRIGHTON AVENUE</b>	<b>SSE 0 - 1/8 (0.071 mi.)</b>	<b>AO463 / 8</b>	<b>832</b>
GEPaid: CAC002886269				
<b>DONALD DELLIS</b>	<b>4661 EDGEWOOD AVE</b>	<b>NW 0 - 1/8 (0.071 mi.)</b>	<b>BB464 / 9</b>	<b>833</b>
GEPaid: CAC002762289				
<b>GEORGE WEICKHARDT</b>	<b>827 GROSVENOR PL</b>	<b>NNW 0 - 1/8 (0.073 mi.)</b>	<b>BM470 / 8</b>	<b>841</b>
GEPaid: CAC002767382				
<b>JOAN O'NEILL</b>	<b>4121 GREENWOOD AVENU</b>	<b>NNW 0 - 1/8 (0.075 mi.)</b>	<b>BU475 / 8</b>	<b>848</b>
GEPaid: CAC002997979				
<b>ELIZABETH MURANO</b>	<b>2331 BYWOOD DRIVE</b>	<b>SE 0 - 1/8 (0.075 mi.)</b>	<b>BD477 / 9</b>	<b>850</b>
GEPaid: CAC003114082				
<b>THOM HEARNE</b>	<b>5931 RINCON DR</b>	<b>WNW 0 - 1/8 (0.076 mi.)</b>	<b>485 / 9</b>	<b>859</b>
GEPaid: CAC002947762				
<b>NNANNA OGBU</b>	<b>1140 HOLLYWOOD AVE.</b>	<b>WNW 0 - 1/8 (0.077 mi.)</b>	<b>BV487 / 9</b>	<b>862</b>
GEPaid: CAC002993621				
<b>THORSTEN CAMP</b>	<b>4673 EDGEWOOD AVE</b>	<b>NW 0 - 1/8 (0.078 mi.)</b>	<b>BB489 / 9</b>	<b>863</b>
GEPaid: CAC003050984				
<b>MARY ELLEN PINKOWSKI</b>	<b>1151 GLENDORA AVE</b>	<b>NNW 0 - 1/8 (0.079 mi.)</b>	<b>BO495 / 9</b>	<b>871</b>
GEPaid: CAC002969177				
<b>TERESA SAKAHARA</b>	<b>1424 WELLINGTON ST.</b>	<b>SSE 0 - 1/8 (0.083 mi.)</b>	<b>BP507 / 9</b>	<b>884</b>
GEPaid: CAC003072145				
<b>CYRUS FARIVAR</b>	<b>1278 EXCELSIOR AVE</b>	<b>SW 0 - 1/8 (0.083 mi.)</b>	<b>BY509 / 11</b>	<b>888</b>
GEPaid: CAC002732162				
<b>MARY NOWEE</b>	<b>10 SOUTHWOOD COURT</b>	<b>NW 0 - 1/8 (0.084 mi.)</b>	<b>BZ510 / 5</b>	<b>890</b>

## EXECUTIVE SUMMARY

GEPaid: CAC002953120				
<b>JAMES AND MAUREEN DE</b>	<b>4127 WOODRUFF AVE.</b>	<b>SSE 0 - 1/8 (0.084 mi.)</b>	<b>BR511 / 9</b>	<b>892</b>
GEPaid: CAC002749258				
<b>JAMES &amp; MAUREEN DEIT</b>	<b>4127 WOODRUFF AVE</b>	<b>SSE 0 - 1/8 (0.084 mi.)</b>	<b>BR512 / 9</b>	<b>893</b>
GEPaid: CAC002846095				
<b>MELISSA MADRID</b>	<b>4606 SAN SEBASTIAN A</b>	<b>WNW 0 - 1/8 (0.086 mi.)</b>	<b>CB518 / 9</b>	<b>898</b>
GEPaid: CAC003035476				
<b>ROB TYRER</b>	<b>4614 SAN SEBASTIAN A</b>	<b>WNW 0 - 1/8 (0.086 mi.)</b>	<b>CB523 / 9</b>	<b>905</b>
GEPaid: CAC002985658				
<b>ELSIE LEMON</b>	<b>4622 SAN SEBASTIAN A</b>	<b>NW 0 - 1/8 (0.086 mi.)</b>	<b>CB525 / 9</b>	<b>907</b>
GEPaid: CAC003097796				
<b>GILLINGHAM, JESSE</b>	<b>1351 BATES ROAD</b>	<b>NNW 0 - 1/8 (0.086 mi.)</b>	<b>BN528 / 8</b>	<b>910</b>
GEPaid: CAC002957251				
<b>WILSON, CLAIRE</b>	<b>1305 BATES ROAD</b>	<b>NNW 0 - 1/8 (0.087 mi.)</b>	<b>CC529 / 8</b>	<b>912</b>
GEPaid: CAC002937151				
<b>DORA CHOW</b>	<b>1146 NORWOOD AVE</b>	<b>NNW 0 - 1/8 (0.087 mi.)</b>	<b>BW530 / 8</b>	<b>914</b>
GEPaid: CAC002726441				
<b>LESLIE CRISFIELD</b>	<b>1426 EVERETT AVE</b>	<b>SSE 0 - 1/8 (0.088 mi.)</b>	<b>CE537 / 9</b>	<b>920</b>
GEPaid: CAC003067102				
<b>FRANK PINEDA</b>	<b>1419 E 38TH ST</b>	<b>SSE 0 - 1/8 (0.088 mi.)</b>	<b>CF539 / 11</b>	<b>924</b>
GEPaid: CAC002701379				
<b>KENNY, JOHN</b>	<b>1131 HOLLYWOOD AVE.</b>	<b>NW 0 - 1/8 (0.088 mi.)</b>	<b>BV540 / 9</b>	<b>926</b>
GEPaid: CAC002994376				
<b>CHUCK ROSSELLE</b>	<b>2092 LEIMERT BLVD</b>	<b>SE 0 - 1/8 (0.089 mi.)</b>	<b>548 / 9</b>	<b>934</b>
GEPaid: CAC002826674				
<b>FRANK PINEDA</b>	<b>1417 E 38TH ST</b>	<b>SSE 0 - 1/8 (0.089 mi.)</b>	<b>CF549 / 11</b>	<b>935</b>
GEPaid: CAC002701397				
<b>NORCAL HEATING AND A</b>	<b>1421 E 38TH ST # 142</b>	<b>SSE 0 - 1/8 (0.089 mi.)</b>	<b>CF550 / 11</b>	<b>937</b>
GEPaid: CAC002700630				
<b>KEN SCHWARZ</b>	<b>125 ESTATES DR</b>	<b>NNW 0 - 1/8 (0.090 mi.)</b>	<b>CH551 / 9</b>	<b>939</b>
GEPaid: CAC002868597				
<b>ST MARGARET MARY CHU</b>	<b>1219 EXCELSIOR AVENU</b>	<b>SSW 0 - 1/8 (0.090 mi.)</b>	<b>CI552 / 8</b>	<b>940</b>
GEPaid: CAC002298089				
<b>ST MARGARET MARY CHU</b>	<b>1219 EXCELSIOR AVENU</b>	<b>SSW 0 - 1/8 (0.090 mi.)</b>	<b>CI554 / 8</b>	<b>942</b>
GEPaid: CAC001448160				
<b>ST MARGARET MARY CHU</b>	<b>1219 EXCELSIOR AVE</b>	<b>SSW 0 - 1/8 (0.090 mi.)</b>	<b>CI555 / 8</b>	<b>944</b>
GEPaid: CAC002351679				
<b>SUZANNE WARREN</b>	<b>63 EL PATIO ST</b>	<b>ESE 0 - 1/8 (0.091 mi.)</b>	<b>560 / 9</b>	<b>949</b>
GEPaid: CAC002788894				
<b>MATT SIEBERT</b>	<b>4638 SAN SEBASTIAN A</b>	<b>NW 0 - 1/8 (0.091 mi.)</b>	<b>CL561 / 9</b>	<b>951</b>
GEPaid: CAC002884447				
<b>MARGARET CARLSON</b>	<b>1003 EVERETT AVE</b>	<b>NNW 0 - 1/8 (0.091 mi.)</b>	<b>CM562 / 9</b>	<b>952</b>
GEPaid: CAC002950122				
<b>SARAH HOLDEN</b>	<b>2051 TAMPA AVENUE</b>	<b>WNW 0 - 1/8 (0.093 mi.)</b>	<b>CN568 / 5</b>	<b>959</b>
GEPaid: CAC003102389				
<b>MATT MELAMED</b>	<b>2025 DRAKE DR.</b>	<b>WNW 0 - 1/8 (0.093 mi.)</b>	<b>570 / 5</b>	<b>961</b>

## EXECUTIVE SUMMARY

GEPaid: CAC002707641				
<b>PAUL TYLER &amp; JANET W</b>	<b>4343 TOWNSEND AVE</b>	<b>SSE 0 - 1/8 (0.093 mi.)</b>	<b>CO571 / 9</b>	<b>962</b>
GEPaid: CAC002963514				
<b>FEDERAL BLDG CO E BA</b>	<b>3630 PARK BLVD</b>	<b>SW 0 - 1/8 (0.093 mi.)</b>	<b>CK573 / 8</b>	<b>965</b>
GEPaid: CAD982351942				
<b>HOWIE FUNG</b>	<b>1855 TRESTLE GLEN RD</b>	<b>WNW 0 - 1/8 (0.094 mi.)</b>	<b>CQ580 / 9</b>	<b>972</b>
GEPaid: CAC002996622				
<b>ALEX BAYEN</b>	<b>160 ESTATES DR</b>	<b>NNW 0 - 1/8 (0.095 mi.)</b>	<b>CH585 / 9</b>	<b>977</b>
GEPaid: CAC002732454				
<b>DANIELLE MCKENNAN</b>	<b>1265 HOLMAN RD</b>	<b>NE 0 - 1/8 (0.095 mi.)</b>	<b>CR588 / 8</b>	<b>979</b>
GEPaid: CAC003063729				
<b>JENNIFER CHADWICK</b>	<b>927 ALMA PL</b>	<b>W 0 - 1/8 (0.095 mi.)</b>	<b>CS590 / 8</b>	<b>984</b>
GEPaid: CAC002891702				
<b>MARC RICHARDSON</b>	<b>1371 HOLMAN RD</b>	<b>NW 0 - 1/8 (0.096 mi.)</b>	<b>CD594 / 8</b>	<b>989</b>
GEPaid: CAC002892093				
<b>KEVIN BENAFIELD</b>	<b>1 SOUTHWOOD CT</b>	<b>NW 0 - 1/8 (0.096 mi.)</b>	<b>BZ595 / 5</b>	<b>991</b>
GEPaid: CAC002696131				
<b>JOHN KOTOWSKI</b>	<b>221 SANDRINGHAM RD</b>	<b>W 0 - 1/8 (0.097 mi.)</b>	<b>BL596 / 9</b>	<b>993</b>
GEPaid: CAC001006744				
<b>MIKE &amp; STEPHANIE FOX</b>	<b>221 SANDRINGHAM RD</b>	<b>W 0 - 1/8 (0.097 mi.)</b>	<b>BL597 / 9</b>	<b>994</b>
GEPaid: CAC002774627				
<b>JOHN KOTOWSKI</b>	<b>221 SANDRINGHAM AVE</b>	<b>W 0 - 1/8 (0.097 mi.)</b>	<b>BL598 / 9</b>	<b>996</b>
GEPaid: CAC001025152				
<b>RAJEEZ PARSAD</b>	<b>1 WYNGAARD AVE</b>	<b>WNW 0 - 1/8 (0.097 mi.)</b>	<b>CU599 / 9</b>	<b>998</b>
GEPaid: CAC002815436				
<b>VYJU RAMASWAMY &amp; RAJ</b>	<b>1 WYNGAARD AVE</b>	<b>WNW 0 - 1/8 (0.097 mi.)</b>	<b>CU600 / 9</b>	<b>1000</b>
GEPaid: CAC002896178				
<b>SANDY WONG</b>	<b>6666 SARONI DR</b>	<b>NW 0 - 1/8 (0.097 mi.)</b>	<b>602 / 5</b>	<b>1003</b>
GEPaid: CAC002679739				
<b>WALT TUHOLSKI</b>	<b>1345 EL CENTRO AVE</b>	<b>SSE 0 - 1/8 (0.097 mi.)</b>	<b>CE603 / 9</b>	<b>1004</b>
GEPaid: CAC002792209				
<b>JON GOOD</b>	<b>1136 GLENDORA AVE</b>	<b>NNW 0 - 1/8 (0.098 mi.)</b>	<b>CV604 / 9</b>	<b>1006</b>
GEPaid: CAC002940409				
<b>MARY STARK</b>	<b>1434 EVERETT AVENUE</b>	<b>SSE 0 - 1/8 (0.098 mi.)</b>	<b>CE605 / 9</b>	<b>1007</b>
GEPaid: CAC003050686				
<b>IAN KLINK</b>	<b>1207 TRESTLE GLEN RD</b>	<b>N 0 - 1/8 (0.098 mi.)</b>	<b>BM611 / 8</b>	<b>1015</b>
GEPaid: CAC002977384				
<b>MAUREEN DELLINGER</b>	<b>91 SELBORNE DRIVE</b>	<b>NNW 0 - 1/8 (0.100 mi.)</b>	<b>CH618 / 9</b>	<b>1023</b>
GEPaid: CAC003132924				
<b>SARA PENNDORF</b>	<b>1406 ALLMAN ST</b>	<b>SSE 0 - 1/8 (0.100 mi.)</b>	<b>CF619 / 11</b>	<b>1024</b>
GEPaid: CAC002951164				
<b>GIDEON TRIGG</b>	<b>919 ALMA PL.</b>	<b>W 0 - 1/8 (0.101 mi.)</b>	<b>CS620 / 8</b>	<b>1026</b>
GEPaid: CAC002718307				
<b>MICHAEL ONEAL</b>	<b>1350 EL CENTRO AVE</b>	<b>SE 0 - 1/8 (0.101 mi.)</b>	<b>CX622 / 9</b>	<b>1030</b>
GEPaid: CAC002835773				
<b>JERRY HORN</b>	<b>1800 MELVIN RD.</b>	<b>SE 0 - 1/8 (0.102 mi.)</b>	<b>DA631 / 9</b>	<b>1040</b>

## EXECUTIVE SUMMARY

GEPaid: CAC002705885				
<b>PAUL FOSTER</b>	<b>219 SANDRINGHAM RD</b>	<b>W 0 - 1/8 (0.105 mi.)</b>	<b>636 / 9</b>	<b>1045</b>
GEPaid: CAC002735754				
<b>MARGARET MERZENICH</b>	<b>6680 SARONI DRIVE</b>	<b>NW 0 - 1/8 (0.105 mi.)</b>	<b>CT639 / 5</b>	<b>1049</b>
GEPaid: CAC003111255				
<b>1X PACIFIC STEEL CAS</b>	<b>LEIMERT &amp; CLEMENS</b>	<b>SE 0 - 1/8 (0.105 mi.)</b>	<b>CY640 / 9</b>	<b>1050</b>
GEPaid: CAX000251298				
<b>DALE MCGREW</b>	<b>1715 CLEMENS RD</b>	<b>SSE 0 - 1/8 (0.106 mi.)</b>	<b>DC641 / 9</b>	<b>1051</b>
GEPaid: CAC002775086				
<b>JOHN HONE</b>	<b>6401 ZINN DR</b>	<b>NW 0 - 1/8 (0.106 mi.)</b>	<b>BS644 / 5</b>	<b>1055</b>
GEPaid: CAC002858212				
<b>PG&amp;E MORAGA-OAKLAND</b>	<b>298 ST JAMES DRIVE</b>	<b>NW 0 - 1/8 (0.107 mi.)</b>	<b>645 / 9</b>	<b>1056</b>
GEPaid: CAC002881882				
<b>HYON BAE</b>	<b>6970 PASO ROBLES DR</b>	<b>NW 0 - 1/8 (0.107 mi.)</b>	<b>646 / 5</b>	<b>1057</b>
GEPaid: CAC002846845				
<b>DALE MCGREW</b>	<b>1717 CLEMENS RD</b>	<b>SSE 0 - 1/8 (0.107 mi.)</b>	<b>DC647 / 9</b>	<b>1058</b>
GEPaid: CAC002775082				
<b>KAILIN COLLINS</b>	<b>4400 BRIDGEVIEW DR</b>	<b>SE 0 - 1/8 (0.107 mi.)</b>	<b>DE648 / 9</b>	<b>1059</b>
GEPaid: CAC002928987				
<b>DALE MCGREW</b>	<b>1719 CLEMENS RD</b>	<b>SSE 0 - 1/8 (0.108 mi.)</b>	<b>DC649 / 9</b>	<b>1061</b>
GEPaid: CAC002781192				
<b>ERIC WANG</b>	<b>2421 LEIMERT BOULEVA</b>	<b>SE 0 - 1/8 (0.108 mi.)</b>	<b>DB652 / 9</b>	<b>1065</b>
GEPaid: CAC003084075				
<b>JANE RICE/SUE MELLO</b>	<b>1324 BATES ROAD</b>	<b>NNW 0 - 1/8 (0.110 mi.)</b>	<b>CC653 / 8</b>	<b>1067</b>
GEPaid: CAC002915739				
<b>KIANI KHUSROW</b>	<b>1721 CLEMENS RD.</b>	<b>ESE 0 - 1/8 (0.110 mi.)</b>	<b>DC654 / 9</b>	<b>1069</b>
GEPaid: CAC002719400				
<b>DARREN KOTTLE</b>	<b>217 SANDRINGHAM ROAD</b>	<b>W 0 - 1/8 (0.110 mi.)</b>	<b>CU657 / 9</b>	<b>1071</b>
GEPaid: CAC003119057				
<b>SUNAENA AND MANDEEP</b>	<b>1175 TRESTLE GLEN RD</b>	<b>NNW 0 - 1/8 (0.111 mi.)</b>	<b>DF660 / 8</b>	<b>1075</b>
GEPaid: CAC003067994				
<b>GABE ROSENBERG &amp; BET</b>	<b>1306 BATES RD</b>	<b>NNW 0 - 1/8 (0.112 mi.)</b>	<b>CC663 / 8</b>	<b>1080</b>
GEPaid: CAC002799063				
<b>1X JOHN'S MOBIL</b>	<b>3635 13TH ST</b>	<b>SW 0 - 1/8 (0.112 mi.)</b>	<b>BY673 / 11</b>	<b>1086</b>
GEPaid: CAC000697744				
<b>SHELL</b>	<b>3600 PARK</b>	<b>SW 0 - 1/8 (0.112 mi.)</b>	<b>CK680 / 8</b>	<b>1106</b>
GEPaid: CAL000162509				
<b>SHELL OIL PRODUCTS U</b>	<b>3600 PARK BLVD</b>	<b>SW 0 - 1/8 (0.112 mi.)</b>	<b>CK682 / 8</b>	<b>1110</b>
GEPaid: CAR000140244				
<b>CLIFF COOPER</b>	<b>4343 ARDEN PL</b>	<b>SE 0 - 1/8 (0.112 mi.)</b>	<b>CY691 / 9</b>	<b>1129</b>
GEPaid: CAC003063832				
<b>DAVID &amp; SARASA WEINS</b>	<b>1132 WILLINGTON ST</b>	<b>NNW 0 - 1/8 (0.113 mi.)</b>	<b>DH702 / 9</b>	<b>1140</b>
GEPaid: CAC002894621				
<b>LAUREN WOLF</b>	<b>4300 TOWNSEND AVE</b>	<b>SSE 0 - 1/8 (0.113 mi.)</b>	<b>703 / 9</b>	<b>1142</b>
GEPaid: CAC002911738				
<b>NICOLE GILLINGHAM</b>	<b>1151 HOLMAN RD</b>	<b>NW 0 - 1/8 (0.115 mi.)</b>	<b>DJ711 / 8</b>	<b>1150</b>

## EXECUTIVE SUMMARY

GEPaid: CAC002787634				
<b>ANGELICA CZEKALSKI</b>	<b>1558 HOLMAN RD</b>	<b>NNW 0 - 1/8 (0.116 mi.)</b>	<b>DK718 / 8</b>	<b>1158</b>
GEPaid: CAC003038205				
<b>RAGNA LARUSDOTTIR</b>	<b>2 WYNGAARD AVE</b>	<b>WNW 0 - 1/8 (0.116 mi.)</b>	<b>CU720 / 9</b>	<b>1160</b>
GEPaid: CAC002909232				
<b>ROBERT GREENBERG</b>	<b>2034 ASILOMAR DR</b>	<b>WNW 0 - 1/8 (0.116 mi.)</b>	<b>DL723 / 5</b>	<b>1162</b>
GEPaid: CAC003044086				
<b>1X DANA RALLS</b>	<b>211 SANDRINGHAM</b>	<b>W 0 - 1/8 (0.117 mi.)</b>	<b>CU725 / 9</b>	<b>1166</b>
GEPaid: CAC000818632				
<b>KAREN KOIDE</b>	<b>4023 OAKMORE RD</b>	<b>SE 0 - 1/8 (0.117 mi.)</b>	<b>DM726 / 9</b>	<b>1167</b>
GEPaid: CAC002885665				
<b>DOUG YASUMURA</b>	<b>4352 TOWNSEND AVE.</b>	<b>SSE 0 - 1/8 (0.118 mi.)</b>	<b>CO730 / 9</b>	<b>1174</b>
GEPaid: CAC002727076				
<b>CHRISTOPHER YU</b>	<b>1026 EVERETT ST</b>	<b>NNW 0 - 1/8 (0.118 mi.)</b>	<b>CM731 / 9</b>	<b>1175</b>
GEPaid: CAC003047583				
<b>JASON WARD &amp; JOAN WR</b>	<b>1032 ELSINORE AVE.</b>	<b>NW 0 - 1/8 (0.118 mi.)</b>	<b>CL732 / 9</b>	<b>1176</b>
GEPaid: CAC002727061				
<b>LINDA DANG</b>	<b>3605 KINGSLEY ST</b>	<b>SW 0 - 1/8 (0.119 mi.)</b>	<b>DN733 / 8</b>	<b>1178</b>
GEPaid: CAC002860605				
<b>JOHN MENKE</b>	<b>170 ESTATES DR</b>	<b>NW 0 - 1/8 (0.120 mi.)</b>	<b>DP744 / 9</b>	<b>1192</b>
GEPaid: CAC002740029				
<b>JIM PHOX</b>	<b>1866 LEIMERT BLVD</b>	<b>SE 0 - 1/8 (0.121 mi.)</b>	<b>DQ748 / 9</b>	<b>1196</b>
GEPaid: CAC003147020				
<b>DAVE HOWLAND</b>	<b>2250 BYWOOD DR</b>	<b>SE 0 - 1/8 (0.121 mi.)</b>	<b>DA750 / 9</b>	<b>1199</b>
GEPaid: CAC002764535				
<b>PAULA STEWART</b>	<b>6734 SARONI DRIVE</b>	<b>NW 0 - 1/8 (0.122 mi.)</b>	<b>CT753 / 5</b>	<b>1203</b>
GEPaid: CAC003112894				
<b>EDWARD &amp; LINDA DANG</b>	<b>3603 KINGSLEY ST</b>	<b>SW 0 - 1/8 (0.122 mi.)</b>	<b>DN754 / 8</b>	<b>1204</b>
GEPaid: CAC002852664				
<b>TRACY SEO</b>	<b>1200 TRESLE GLEN ROA</b>	<b>N 0 - 1/8 (0.123 mi.)</b>	<b>CZ757 / 8</b>	<b>1207</b>
GEPaid: CAC002956660				
<b>ANNE CADEMENOS</b>	<b>1400 HOLMAN RD</b>	<b>NNW 0 - 1/8 (0.123 mi.)</b>	<b>758 / 8</b>	<b>1209</b>
GEPaid: CAC002892038				
<b>PACIFIC GAS &amp; ELECTR</b>	<b>131 MONTEREY ST</b>	<b>WNW 0 - 1/8 (0.123 mi.)</b>	<b>760 / 9</b>	<b>1212</b>
GEPaid: CAC002557752				
<b>JENNIFER KEITH</b>	<b>6833 MOORE DR</b>	<b>SE 0 - 1/8 (0.123 mi.)</b>	<b>769 / 6</b>	<b>1222</b>
GEPaid: CAC002853722				
<b>UZAY YASAR</b>	<b>4011 OAKMORE RD</b>	<b>SE 0 - 1/8 (0.124 mi.)</b>	<b>DM770 / 9</b>	<b>1223</b>
GEPaid: CAC002798617				
<b>JERROLD LEVINE</b>	<b>1909 OAK CREST DRIVE</b>	<b>SE 0 - 1/8 (0.125 mi.)</b>	<b>DV771 / 9</b>	<b>1224</b>
GEPaid: CAC003106828				
<b>JONATHAN BLATTEIS</b>	<b>1100 NORWOOD AVE</b>	<b>NNW 0 - 1/8 (0.125 mi.)</b>	<b>774 / 8</b>	<b>1228</b>
GEPaid: CAC002959672				
<b>PIERCE LLC</b>	<b>3629 13TH AVENUE</b>	<b>SW 1/8 - 1/4 (0.126 mi.)</b>	<b>DW777 / 11</b>	<b>1231</b>
GEPaid: CAC002298729				
<b>ROGER ALLSBROOK &amp; BI</b>	<b>1131 EXCELSIOR AVE</b>	<b>WSW 1/8 - 1/4 (0.126 mi.)</b>	<b>778 / 8</b>	<b>1232</b>

## EXECUTIVE SUMMARY

GEPaid: CAC002811297				
<b>JEAN STICKER</b>	<b>4125 OAKMORE RD</b>	<b>ESE 1/8 - 1/4 (0.127 mi.)</b>	<b>783 / 9</b>	<b>1237</b>
GEPaid: CAC002804656				
<b>1X CITY OF OAKLAND</b>	<b>3600 13TH AVE</b>	<b>SSW 1/8 - 1/4 (0.127 mi.)</b>	<b>DW785 / 11</b>	<b>1242</b>
GEPaid: CAC000068733				
<b>CITY OF OAKLAND - PU</b>	<b>3600 13TH AVE</b>	<b>SSW 1/8 - 1/4 (0.127 mi.)</b>	<b>DW786 / 11</b>	<b>1244</b>
GEPaid: CAC002607777				
<b>CITY OF OAKLAND PUBL</b>	<b>3600 13TH AVE</b>	<b>SSW 1/8 - 1/4 (0.127 mi.)</b>	<b>DW788 / 11</b>	<b>1246</b>
GEPaid: CAC001241168				
<b>CRYSTAL STERLING</b>	<b>1501 HOLMAN ROAD</b>	<b>NNW 1/8 - 1/4 (0.127 mi.)</b>	<b>DX790 / 8</b>	<b>1248</b>
GEPaid: CAC003116045				
<b>ZION LUTHERAN CHURCH</b>	<b>5201 PARK BLVD.</b>	<b>NW 1/8 - 1/4 (0.129 mi.)</b>	<b>DY792 / 9</b>	<b>1251</b>
GEPaid: CAC002850002				
<b>ZION LUTHERAN SCHOOL</b>	<b>5201 PARK BLVD</b>	<b>NW 1/8 - 1/4 (0.129 mi.)</b>	<b>DY793 / 9</b>	<b>1252</b>
GEPaid: CAC002654290				
<b>NOAH KRAVITZ</b>	<b>1872 LEIMERT BLVD</b>	<b>SE 1/8 - 1/4 (0.129 mi.)</b>	<b>DQ795 / 9</b>	<b>1254</b>
GEPaid: CAC002746895				
<b>MIGUEL ZOZAYA</b>	<b>6693 SARONI DRIVE</b>	<b>NW 1/8 - 1/4 (0.130 mi.)</b>	<b>EA803 / 5</b>	<b>1263</b>
GEPaid: CAC003150546				
<b>GOTTFRIED, JOANNA</b>	<b>1421 ALLMAN ST</b>	<b>SSE 1/8 - 1/4 (0.130 mi.)</b>	<b>DZ806 / 11</b>	<b>1266</b>
GEPaid: CAC002838526				
<b>REBECCA CANTRELL</b>	<b>6227 WESTOVER DR</b>	<b>SE 1/8 - 1/4 (0.130 mi.)</b>	<b>807 / 5</b>	<b>1268</b>
GEPaid: CAC001005872				
<b>RYAN TURNER</b>	<b>1133 HOLMAN RD</b>	<b>WNW 1/8 - 1/4 (0.130 mi.)</b>	<b>DJ813 / 8</b>	<b>1274</b>
GEPaid: CAC002747895				
<b>HOLIDAY CLEANERS</b>	<b>1431 LEIMERT BLVD</b>	<b>SE 1/8 - 1/4 (0.131 mi.)</b>	<b>DC818 / 9</b>	<b>1289</b>
GEPaid: CAL000009520				
<b>ELAYNE CHOU</b>	<b>800 CREED RD</b>	<b>NNW 1/8 - 1/4 (0.131 mi.)</b>	<b>DK819 / 8</b>	<b>1299</b>
GEPaid: CAC002878139				
<b>1X WILLIAM OWEN</b>	<b>161 ESTATE DRIVE</b>	<b>NNW 1/8 - 1/4 (0.132 mi.)</b>	<b>EC824 / 9</b>	<b>1304</b>
GEPaid: CAC000697280				
<b>WADE WOODFILL</b>	<b>1382 EL CENTRO AVE</b>	<b>SE 1/8 - 1/4 (0.133 mi.)</b>	<b>ED830 / 9</b>	<b>1310</b>
GEPaid: CAC002965439				
<b>ERIC &amp; SUZANNE LYTLE</b>	<b>1829 MELVIN RD</b>	<b>SE 1/8 - 1/4 (0.133 mi.)</b>	<b>DA835 / 9</b>	<b>1318</b>
GEPaid: CAC002824189				
<b>LAWLER, DOUG</b>	<b>1475 E 38TH ST</b>	<b>SSE 1/8 - 1/4 (0.133 mi.)</b>	<b>EF836 / 11</b>	<b>1320</b>
GEPaid: CAC002752702				
<b>CHAD MEIER</b>	<b>1373 EL CENTRO AVE</b>	<b>SE 1/8 - 1/4 (0.133 mi.)</b>	<b>CX837 / 9</b>	<b>1321</b>
GEPaid: CAC002941479				
<b>JAKE PRITCHETT</b>	<b>1121 WELLINGTON STRE</b>	<b>NNW 1/8 - 1/4 (0.133 mi.)</b>	<b>DH838 / 8</b>	<b>1323</b>
GEPaid: CAC003148887				
<b>SCOTT WHIDDEN</b>	<b>2020 ASILOMAR DR</b>	<b>WNW 1/8 - 1/4 (0.133 mi.)</b>	<b>DL842 / 5</b>	<b>1327</b>
GEPaid: CAC002859057				
<b>WILBUR, JEFF</b>	<b>4352 LA CRESTA AVENU</b>	<b>SSE 1/8 - 1/4 (0.134 mi.)</b>	<b>EG843 / 9</b>	<b>1328</b>
GEPaid: CAC002881217				
<b>WILL VALENTINE</b>	<b>180 SANDRINGHAM RD</b>	<b>NNW 1/8 - 1/4 (0.134 mi.)</b>	<b>EH844 / 9</b>	<b>1329</b>

## EXECUTIVE SUMMARY

GEPaid: CAC002886801				
<b>DAVID DIBENE</b>	<b>1792 BYWOOD DR.</b>	<b>SE 1/8 - 1/4 (0.134 mi.)</b>	<b>845 / 9</b>	<b>1330</b>
GEPaid: CAC003088618				
<b>LEEGWATER, STEVE</b>	<b>1987 DRAKE DRIVE</b>	<b>WNW 1/8 - 1/4 (0.134 mi.)</b>	<b>EI846 / 5</b>	<b>1332</b>
GEPaid: CAC002954903				
<b>CHRISTA HAUN</b>	<b>1929 ARROWHEAD DR.</b>	<b>NW 1/8 - 1/4 (0.135 mi.)</b>	<b>EJ851 / 6</b>	<b>1339</b>
GEPaid: CAC002986395				
<b>JOHN KOPCHAK</b>	<b>1532 EVERETT AVE</b>	<b>SSE 1/8 - 1/4 (0.135 mi.)</b>	<b>EG852 / 9</b>	<b>1341</b>
GEPaid: CAC002745462				
<b>ELAINE WANG</b>	<b>1114 WELLINGTON STRE</b>	<b>NNW 1/8 - 1/4 (0.135 mi.)</b>	<b>DH854 / 8</b>	<b>1343</b>
GEPaid: CAC003154592				
<b>CORA &amp; OWEN SCHOPPE</b>	<b>15 SNOW CT.</b>	<b>N 1/8 - 1/4 (0.136 mi.)</b>	<b>EK857 / 3</b>	<b>1346</b>
GEPaid: CAC003075428				
<b>KATHLEEN LONGWELL</b>	<b>75 SELBORNE DRIVE</b>	<b>NNW 1/8 - 1/4 (0.137 mi.)</b>	<b>EC863 / 9</b>	<b>1354</b>
GEPaid: CAC003018092				
<b>MARTINET CHIROPRACTI</b>	<b>1454 LEIMERT BLVD</b>	<b>SE 1/8 - 1/4 (0.137 mi.)</b>	<b>EL866 / 9</b>	<b>1358</b>
GEPaid: CAL000105714				
<b>ARTHUR PINGATORE</b>	<b>6969 SARONI DRIVE</b>	<b>NW 1/8 - 1/4 (0.137 mi.)</b>	<b>868 / 5</b>	<b>1365</b>
GEPaid: CAC002915458				
<b>TOM COMPTON</b>	<b>4048 OAKMORE RD</b>	<b>SE 1/8 - 1/4 (0.137 mi.)</b>	<b>DI869 / 9</b>	<b>1366</b>
GEPaid: CAC002866109				
<b>LAMBING DENTAL CORPO</b>	<b>1443 LIEMERT BLVD</b>	<b>SE 1/8 - 1/4 (0.138 mi.)</b>	<b>EL870 / 9</b>	<b>1367</b>
GEPaid: CAL000170773				
<b>JEFF SAMUELS</b>	<b>4054 OAKMORE RD</b>	<b>SE 1/8 - 1/4 (0.138 mi.)</b>	<b>DI871 / 9</b>	<b>1373</b>
GEPaid: CAC002879149				
<b>JENSEN LOWE</b>	<b>181 SANDRINGHAM RD.</b>	<b>NW 1/8 - 1/4 (0.138 mi.)</b>	<b>EM872 / 9</b>	<b>1374</b>
GEPaid: CAC002805207				
<b>NIKKI &amp; MATT COWGER</b>	<b>6616 SARONI DR</b>	<b>NW 1/8 - 1/4 (0.139 mi.)</b>	<b>DR873 / 5</b>	<b>1375</b>
GEPaid: CAC002761072				
<b>ROXANNE CHRISTOPH</b>	<b>1816 LEIMERT BLVD</b>	<b>SE 1/8 - 1/4 (0.139 mi.)</b>	<b>DE874 / 9</b>	<b>1377</b>
GEPaid: CAC002740193				
<b>KIM CULLEN</b>	<b>3946 ARDLEY AVE.</b>	<b>SSE 1/8 - 1/4 (0.140 mi.)</b>	<b>EN880 / 9</b>	<b>1384</b>
GEPaid: CAC002996332				
<b>VU TRAN</b>	<b>916 GROSVENOR PL</b>	<b>N 1/8 - 1/4 (0.140 mi.)</b>	<b>EO882 / 8</b>	<b>1386</b>
GEPaid: CAC002882790				
<b>ED HIRSHBERG</b>	<b>393 SOMERSET RD</b>	<b>NW 1/8 - 1/4 (0.140 mi.)</b>	<b>883 / 9</b>	<b>1387</b>
GEPaid: CAC002711108				
<b>PETER COOK</b>	<b>1451 HAMPEL ST</b>	<b>SSE 1/8 - 1/4 (0.141 mi.)</b>	<b>EP884 / 9</b>	<b>1389</b>
GEPaid: CAC002939247				
<b>PETER COOK</b>	<b>1451 HAMPEL ST</b>	<b>SSE 1/8 - 1/4 (0.141 mi.)</b>	<b>EP885 / 9</b>	<b>1390</b>
GEPaid: CAC002909006				
<b>GORDON LUDWICK</b>	<b>1107 EL CENTRO AVE</b>	<b>NNW 1/8 - 1/4 (0.141 mi.)</b>	<b>DT891 / 9</b>	<b>1399</b>
GEPaid: CAC003118027				
<b>MICHAEL PERKOCHA</b>	<b>1538 EVERETT AVE</b>	<b>SSE 1/8 - 1/4 (0.142 mi.)</b>	<b>EQ894 / 9</b>	<b>1403</b>
GEPaid: CAC003104338				
<b>KELLY FINLEY</b>	<b>1878 LEIMERT BLVD</b>	<b>SE 1/8 - 1/4 (0.143 mi.)</b>	<b>DQ895 / 9</b>	<b>1404</b>

## EXECUTIVE SUMMARY

GEPaid: CAC002861251				
<b>ANGELA HARMON</b>	<b>882 ALMA PLACE</b>	<b>WNW 1/8 - 1/4 (0.143 mi.)</b>	<b>ES899 / 8</b>	<b>1406</b>
GEPaid: CAC002995561				
<b>TOM &amp; MIKE MCCORMICK</b>	<b>1975 DRAKE DR</b>	<b>WNW 1/8 - 1/4 (0.145 mi.)</b>	<b>EI903 / 5</b>	<b>1413</b>
GEPaid: CAC002752367				
<b>ANNE BECKER DDS</b>	<b>2220 MOUNTAIN BLVD</b>	<b>WNW 1/8 - 1/4 (0.145 mi.)</b>	<b>ET907 / 9</b>	<b>1419</b>
GEPaid: CAL000112324				
<b>ARNOLD BROKSTEIN DDS</b>	<b>2220 MOUNTAIN BLVD S</b>	<b>WNW 1/8 - 1/4 (0.145 mi.)</b>	<b>ET914 / 9</b>	<b>1427</b>
GEPaid: CAL000128892				
<b>ANITA PUROHIT DDS</b>	<b>2220 MOUNTAIN BLVD S</b>	<b>WNW 1/8 - 1/4 (0.145 mi.)</b>	<b>ET916 / 9</b>	<b>1437</b>
GEPaid: CAL000196331				
<b>JAIMEE ARENT</b>	<b>1916 OAK CREST DR</b>	<b>SE 1/8 - 1/4 (0.145 mi.)</b>	<b>DV918 / 9</b>	<b>1441</b>
GEPaid: CAC002718453				
<b>JAIMEE ARENT</b>	<b>1916 OAK CREST DR</b>	<b>SE 1/8 - 1/4 (0.145 mi.)</b>	<b>DV919 / 9</b>	<b>1442</b>
GEPaid: CAC002860155				
<b>REBECCA FOLLO</b>	<b>171 ESTATES DR.</b>	<b>NW 1/8 - 1/4 (0.145 mi.)</b>	<b>DP920 / 9</b>	<b>1444</b>
GEPaid: CAC000976432				
<b>LORNA HEIKKINEN</b>	<b>1485 E. 38TH STREET</b>	<b>SSE 1/8 - 1/4 (0.146 mi.)</b>	<b>EF922 / 11</b>	<b>1446</b>
GEPaid: CAC002992384				
<b>1X GOLDEN, RANDAL</b>	<b>1072 GLENDORA</b>	<b>NNW 1/8 - 1/4 (0.147 mi.)</b>	<b>EU924 / 9</b>	<b>1450</b>
GEPaid: CAC000178453				
<b>CINDY FONG</b>	<b>1026 HOLLYWOOD AVE.</b>	<b>WNW 1/8 - 1/4 (0.147 mi.)</b>	<b>EV928 / 9</b>	<b>1454</b>
GEPaid: CAC003010028				
<b>WAYNE WONCHObA</b>	<b>1924 OAK CREST DR</b>	<b>SE 1/8 - 1/4 (0.147 mi.)</b>	<b>DV930 / 9</b>	<b>1458</b>
GEPaid: CAC002979320				
GEPaid: CAC002820058				
<b>BING BUDIARTO</b>	<b>5960 ZINN DRIVE</b>	<b>WNW 1/8 - 1/4 (0.147 mi.)</b>	<b>EW934 / 5</b>	<b>1462</b>
GEPaid: CAC003009223				
<b>COMMERCE CAPITOL INC</b>	<b>274 ST JAMES</b>	<b>W 1/8 - 1/4 (0.147 mi.)</b>	<b>EX936 / 9</b>	<b>1466</b>
GEPaid: CAX000207449				
<b>ALAN SACHS</b>	<b>6606 SARONI DRIVE</b>	<b>NW 1/8 - 1/4 (0.148 mi.)</b>	<b>DR937 / 5</b>	<b>1467</b>
GEPaid: CAC002954263				
<b>MONTCLAIR UNOCAL</b>	<b>2240 MOUNTAIN BLVD</b>	<b>WNW 1/8 - 1/4 (0.148 mi.)</b>	<b>ET943 / 9</b>	<b>1490</b>
GEPaid: CAL000162670				
<b>TOSCO CORPORATION SS</b>	<b>2240 MOUNTAIN BLVD</b>	<b>WNW 1/8 - 1/4 (0.148 mi.)</b>	<b>ET945 / 9</b>	<b>1495</b>
GEPaid: CAL000161505				
<b>STEWART BIRNAN</b>	<b>4032 WOODRUFF AVE</b>	<b>SSE 1/8 - 1/4 (0.148 mi.)</b>	<b>EP962 / 9</b>	<b>1522</b>
GEPaid: CAC003044871				
<b>AMY &amp; JAMEY CARMAN</b>	<b>1421 BARROWS RD</b>	<b>NNW 1/8 - 1/4 (0.151 mi.)</b>	<b>DX971 / 8</b>	<b>1529</b>
GEPaid: CAC003022181				
<b>JOHN DONALDSON</b>	<b>1447 BARROWS RD</b>	<b>NNW 1/8 - 1/4 (0.151 mi.)</b>	<b>DX973 / 8</b>	<b>1533</b>
GEPaid: CAC002674656				
<b>LINDA MELDMAN</b>	<b>1427 BARROWS RD</b>	<b>NNW 1/8 - 1/4 (0.151 mi.)</b>	<b>DX974 / 8</b>	<b>1535</b>
GEPaid: CAC002849248				
<b>SHERI WELTER</b>	<b>2049 MAGELLAN DR.</b>	<b>WNW 1/8 - 1/4 (0.151 mi.)</b>	<b>975 / 5</b>	<b>1536</b>
GEPaid: CAC002744306				
<b>JULIET SHARROCK</b>	<b>6100 WESTOVER DR</b>	<b>ESE 1/8 - 1/4 (0.152 mi.)</b>	<b>FA976 / 5</b>	<b>1537</b>



## EXECUTIVE SUMMARY

GEPaid: CAC002830333				
<b>BETTY JO GERTON</b>	<b>1100 EL CENTRO AVENU</b>	<b>WNW 1/8 - 1/4 (0.152 mi.)</b>	<b>DT979 / 9</b>	<b>1540</b>
GEPaid: CAC003145670				
<b>VERA LEO</b>	<b>1136 TRESTLE GLEN RD</b>	<b>NW 1/8 - 1/4 (0.153 mi.)</b>	<b>FB981 / 8</b>	<b>1543</b>
GEPaid: CAC002952017				
<b>CHRISTOPHER FOREMAN</b>	<b>1816 TRESTLE GLEN RD</b>	<b>WNW 1/8 - 1/4 (0.153 mi.)</b>	<b>982 / 9</b>	<b>1545</b>
GEPaid: CAC002838764				
<b>ALI MADANI</b>	<b>871 ALMA PL.</b>	<b>W 1/8 - 1/4 (0.153 mi.)</b>	<b>ES988 / 8</b>	<b>1552</b>
GEPaid: CAC003150478				
<b>KATHERYN DOYLE</b>	<b>90 INVERLEITH TER</b>	<b>NW 1/8 - 1/4 (0.153 mi.)</b>	<b>FC991 / 9</b>	<b>1554</b>
GEPaid: CAC002573507				
<b>DARREN &amp; SARAH FIORR</b>	<b>874 ALMA PL</b>	<b>WNW 1/8 - 1/4 (0.153 mi.)</b>	<b>ES994 / 8</b>	<b>1558</b>
GEPaid: CAC002711504				
<b>REG JACKSON</b>	<b>1467 HAMPEL ST</b>	<b>SSE 1/8 - 1/4 (0.154 mi.)</b>	<b>EP1000 / 9</b>	<b>1563</b>
GEPaid: CAC003049932				
<b>1X THOMAS, DOUGLAS</b>	<b>1774 CASTERLINE ROAD</b>	<b>SE 1/8 - 1/4 (0.155 mi.)</b>	<b>FE1014 / 9</b>	<b>1581</b>
GEPaid: CAC000634360				
<b>GEORGE &amp; ERIN BRAYER</b>	<b>151 SANDRIGHAM RD</b>	<b>NW 1/8 - 1/4 (0.155 mi.)</b>	<b>EM1019 / 9</b>	<b>1586</b>
GEPaid: CAC002944426				
<b>DAVID KAHN</b>	<b>1890 LEIMERT BLVD</b>	<b>SE 1/8 - 1/4 (0.156 mi.)</b>	<b>FH1021 / 9</b>	<b>1591</b>
GEPaid: CAC003019311				
<b>STEPHANIE ULRICH</b>	<b>6645 GUNN DR.</b>	<b>SE 1/8 - 1/4 (0.157 mi.)</b>	<b>FI1026 / 6</b>	<b>1596</b>
GEPaid: CAC002714021				
<b>JENAN ABDUNNUR</b>	<b>6645 GUNN DRIVE</b>	<b>SE 1/8 - 1/4 (0.157 mi.)</b>	<b>FI1029 / 6</b>	<b>1600</b>
GEPaid: CAC002987236				
<b>AMY MACLEAR</b>	<b>11 DONNA MARIA WAY</b>	<b>SE 1/8 - 1/4 (0.157 mi.)</b>	<b>FJ1030 / 7</b>	<b>1602</b>
GEPaid: CAC003013070				
<b>CHRIS GORMAN &amp; KEVIN</b>	<b>11 DONNA MARIA WAY</b>	<b>SE 1/8 - 1/4 (0.157 mi.)</b>	<b>FJ1034 / 7</b>	<b>1608</b>
GEPaid: CAC002798059				
<b>LARS NILSSON</b>	<b>1260 TRESTLE GLEN RD</b>	<b>NNE 1/8 - 1/4 (0.157 mi.)</b>	<b>EE1035 / 8</b>	<b>1610</b>
GEPaid: CAC002849247				
<b>DAN MOZAFFARIAN</b>	<b>142 SANDRINGHAM RD</b>	<b>NW 1/8 - 1/4 (0.158 mi.)</b>	<b>EM1036 / 9</b>	<b>1611</b>
GEPaid: CAC002866537				
<b>SCOTT SMITH</b>	<b>1833 CARTER STREET</b>	<b>SE 1/8 - 1/4 (0.158 mi.)</b>	<b>FK1038 / 9</b>	<b>1612</b>
GEPaid: CAC003147926				
<b>LINDA TASKER</b>	<b>6600 SARONI DR</b>	<b>NW 1/8 - 1/4 (0.158 mi.)</b>	<b>FL1041 / 5</b>	<b>1615</b>
GEPaid: CAC002814873				
<b>KEN DEAL</b>	<b>3901 ARDLEY AVE</b>	<b>SSE 1/8 - 1/4 (0.158 mi.)</b>	<b>FM1043 / 9</b>	<b>1619</b>
GEPaid: CAC002666179				
<b>MICHELLE CORREA</b>	<b>353 SOMERSET RD</b>	<b>NW 1/8 - 1/4 (0.158 mi.)</b>	<b>FN1044 / 9</b>	<b>1620</b>
GEPaid: CAC003018268				
<b>GLEN MORIWAKI</b>	<b>2188 ANDREWS ST.</b>	<b>WNW 1/8 - 1/4 (0.159 mi.)</b>	<b>FO1049 / 9</b>	<b>1625</b>
GEPaid: CAC002996940				
<b>SCOTT HETTEMA</b>	<b>1279 TRESTLE GLEN RD</b>	<b>NNE 1/8 - 1/4 (0.159 mi.)</b>	<b>EE1053 / 8</b>	<b>1630</b>
GEPaid: CAC002746585				
<b>EUNICE &amp; GARY ASHIZA</b>	<b>230 ESTATES DR</b>	<b>NW 1/8 - 1/4 (0.159 mi.)</b>	<b>FP1054 / 9</b>	<b>1631</b>

## EXECUTIVE SUMMARY

GEPaid: CAC002960311				
<b>CONOR WALSH</b>	<b>6120 WESTOVER DRIVE</b>	<b>SE 1/8 - 1/4 (0.159 mi.)</b>	<b>FA1058 / 5</b>	<b>1636</b>
GEPaid: CAC003146927				
<b>MANUEL MONTALBAN</b>	<b>W CORNER OF 5TH N CO</b>	<b>NW 1/8 - 1/4 (0.159 mi.)</b>	<b>EZ1059 / 6</b>	<b>1637</b>
GEPaid: CAC002567138				
<b>MATT LYNCH</b>	<b>99 INVERLEITH TER</b>	<b>NW 1/8 - 1/4 (0.160 mi.)</b>	<b>FC1061 / 9</b>	<b>1639</b>
GEPaid: CAC002826690				
<b>PAUL CUNNINGHAM</b>	<b>6745 SARONI DR</b>	<b>NW 1/8 - 1/4 (0.160 mi.)</b>	<b>FQ1062 / 5</b>	<b>1641</b>
GEPaid: CAC003067024				
<b>ANDREW REKAY</b>	<b>3996 OAKMORE ROAD</b>	<b>SE 1/8 - 1/4 (0.161 mi.)</b>	<b>FS1075 / 9</b>	<b>1656</b>
GEPaid: CAC003121698				
<b>PHILLIP URSELL</b>	<b>21 SELBORNE DR</b>	<b>NNW 1/8 - 1/4 (0.162 mi.)</b>	<b>EH1078 / 9</b>	<b>1658</b>
GEPaid: CAC002689882				
<b>SAURABH KULKARNI</b>	<b>866 ALMA PL</b>	<b>WNW 1/8 - 1/4 (0.163 mi.)</b>	<b>ES1084 / 8</b>	<b>1665</b>
GEPaid: CAC002846321				
<b>SUSAN KIM</b>	<b>240 ESTATES DR</b>	<b>NW 1/8 - 1/4 (0.163 mi.)</b>	<b>FP1085 / 9</b>	<b>1666</b>
GEPaid: CAC002877442				
<b>THOMAS VONG</b>	<b>1891 LEIMERT BLVD</b>	<b>SE 1/8 - 1/4 (0.163 mi.)</b>	<b>FH1087 / 9</b>	<b>1669</b>
GEPaid: CAC002984646				
<b>THOMAS MORRISON</b>	<b>82 INVERLEITH TER</b>	<b>NW 1/8 - 1/4 (0.164 mi.)</b>	<b>FC1090 / 9</b>	<b>1672</b>
GEPaid: CAC002773722				
<b>AMY JAMES</b>	<b>1572 VISTA ST</b>	<b>SSE 1/8 - 1/4 (0.166 mi.)</b>	<b>EQ1097 / 9</b>	<b>1678</b>
GEPaid: CAC002950244				
<b>MILLER, HAYDIN &amp; JEN</b>	<b>3992 OAKMORE RD</b>	<b>SE 1/8 - 1/4 (0.166 mi.)</b>	<b>FF1104 / 9</b>	<b>1684</b>
GEPaid: CAC003045019				
<b>BOB RUDELL</b>	<b>1949 DRAKE DR</b>	<b>WNW 1/8 - 1/4 (0.166 mi.)</b>	<b>1108 / 5</b>	<b>1689</b>
GEPaid: CAC002830838				
<b>BANKHEAD UPSHAW &amp; LA</b>	<b>2049 BYWOOD DRIVE</b>	<b>SE 1/8 - 1/4 (0.166 mi.)</b>	<b>FV1109 / 9</b>	<b>1690</b>
GEPaid: CAC003134188				
<b>ROXANNE ANDERSON</b>	<b>1058 GLENDORA AVE</b>	<b>NNW 1/8 - 1/4 (0.167 mi.)</b>	<b>EU1113 / 9</b>	<b>1694</b>
GEPaid: CAC002812301				
<b>TED HOWES</b>	<b>1478 EXCELSIOR AVE</b>	<b>SSE 1/8 - 1/4 (0.168 mi.)</b>	<b>FW1120 / 11</b>	<b>1702</b>
GEPaid: CAC003010653				
<b>LISA POLEVOY</b>	<b>1008 ELBERT ST</b>	<b>NNW 1/8 - 1/4 (0.168 mi.)</b>	<b>FY1124 / 9</b>	<b>1705</b>
GEPaid: CAC002685872				
<b>KAREN RAHNASTO</b>	<b>5800 SCARBOROUGH DR</b>	<b>ESE 1/8 - 1/4 (0.169 mi.)</b>	<b>FZ1125 / 9</b>	<b>1707</b>
GEPaid: CAC002833405				
<b>KAREN RAHNASTO</b>	<b>5800 SCARBOROUGH DRI</b>	<b>ESE 1/8 - 1/4 (0.169 mi.)</b>	<b>FZ1127 / 9</b>	<b>1709</b>
GEPaid: CAC002992830				
<b>HARRY KONSTANTOPOULA</b>	<b>4232 OAKMORE RD</b>	<b>SE 1/8 - 1/4 (0.169 mi.)</b>	<b>GA1132 / 9</b>	<b>1715</b>
GEPaid: CAC003042287				
<b>MARC ROUDA</b>	<b>1319 BARROWS RD</b>	<b>NNW 1/8 - 1/4 (0.170 mi.)</b>	<b>FG1134 / 8</b>	<b>1728</b>
GEPaid: CAC002797048				
<b>BRIAN LETSON</b>	<b>1465 EXCELSIOR AVE</b>	<b>SSE 1/8 - 1/4 (0.170 mi.)</b>	<b>FW1135 / 11</b>	<b>1729</b>
GEPaid: CAC002816250				
<b>MIYA CHEN</b>	<b>1031 NORWOOD AVE</b>	<b>NNW 1/8 - 1/4 (0.170 mi.)</b>	<b>FD1138 / 8</b>	<b>1734</b>

## EXECUTIVE SUMMARY

GEPaid: CAC002812743				
<b>KENT FERRE</b>	<b>1805 LEIMERT BLVD.</b>	<b>SE 1/8 - 1/4 (0.170 mi.)</b>	<b>GB1141 / 9</b>	<b>1736</b>
GEPaid: CAC002943915				
<b>RAY WITBECK</b>	<b>2 DONNA MARIA WAY</b>	<b>SE 1/8 - 1/4 (0.170 mi.)</b>	<b>GC1142 / 7</b>	<b>1738</b>
GEPaid: CAC003153800				
<b>SRINI KATRAGADDA</b>	<b>816 EVERETT AVENUE</b>	<b>NNW 1/8 - 1/4 (0.171 mi.)</b>	<b>EY1146 / 8</b>	<b>1742</b>
GEPaid: CAC002929493				
<b>SRINI KATRAGADDA</b>	<b>816 EVERETT AVE</b>	<b>NNW 1/8 - 1/4 (0.171 mi.)</b>	<b>EY1147 / 8</b>	<b>1743</b>
GEPaid: CAC003004821				
<b>HARRY KONSTANTOPOULA</b>	<b>4236 OAKMORE RD</b>	<b>SE 1/8 - 1/4 (0.171 mi.)</b>	<b>GA1154 / 9</b>	<b>1751</b>
GEPaid: CAC003054406				
<b>PAUL DERMENJIAN</b>	<b>1934 ROSECREST DR</b>	<b>SE 1/8 - 1/4 (0.171 mi.)</b>	<b>GD1156 / 9</b>	<b>1753</b>
GEPaid: CAC002945491				
<b>ANDREW INSCORE</b>	<b>912 UNDERHILLS ROAD</b>	<b>N 1/8 - 1/4 (0.172 mi.)</b>	<b>GF1169 / 8</b>	<b>1766</b>
GEPaid: CAC003147924				
<b>STREETZ, JOHN</b>	<b>7191 SARONI DRIVE</b>	<b>NW 1/8 - 1/4 (0.174 mi.)</b>	<b>FU1173 / 6</b>	<b>1770</b>
GEPaid: CAC002879647				
<b>PETER GRUBE</b>	<b>1787 CASTERLINE RD</b>	<b>SE 1/8 - 1/4 (0.174 mi.)</b>	<b>FE1179 / 9</b>	<b>1775</b>
GEPaid: CAC002630251				
<b>MATT STARNES</b>	<b>6660 COLTON BOULEVAR</b>	<b>NW 1/8 - 1/4 (0.175 mi.)</b>	<b>GG1182 / 5</b>	<b>1780</b>
GEPaid: CAC003138909				
<b>LYNELL JONES</b>	<b>1097 WELLINGTON STRE</b>	<b>NNW 1/8 - 1/4 (0.175 mi.)</b>	<b>GE1183 / 8</b>	<b>1781</b>
GEPaid: CAC002880134				
<b>MICHAEL GAINOR</b>	<b>1331 TRESTLE GLEN RD</b>	<b>NNW 1/8 - 1/4 (0.176 mi.)</b>	<b>FG1185 / 8</b>	<b>1784</b>
GEPaid: CAC002809134				
<b>SUNNIE HWANG</b>	<b>2221 PELHAM PL</b>	<b>ESE 1/8 - 1/4 (0.176 mi.)</b>	<b>GI1186 / 5</b>	<b>1786</b>
GEPaid: CAC002959407				
<b>NICOLE BLOSS</b>	<b>6828 SARONI DR.</b>	<b>NW 1/8 - 1/4 (0.176 mi.)</b>	<b>GJ1190 / 5</b>	<b>1791</b>
GEPaid: CAC002751898				
<b>PAUL OREGON</b>	<b>1436 BARROWS ROAD</b>	<b>NNW 1/8 - 1/4 (0.176 mi.)</b>	<b>GH1195 / 8</b>	<b>1796</b>
GEPaid: CAC003007472				
<b>ALICE FORD</b>	<b>191 ESTATES DRIVE</b>	<b>NW 1/8 - 1/4 (0.177 mi.)</b>	<b>GL1199 / 9</b>	<b>1801</b>
GEPaid: CAC003122218				
<b>HELENE DUBLISKY &amp; CH</b>	<b>839 CREED RD</b>	<b>NNW 1/8 - 1/4 (0.178 mi.)</b>	<b>FD1207 / 8</b>	<b>1810</b>
GEPaid: CAC002742229				
<b>JUDITH MCLOOME</b>	<b>3941 OAKMORE ROAD</b>	<b>SE 1/8 - 1/4 (0.178 mi.)</b>	<b>GM1209 / 9</b>	<b>1812</b>
GEPaid: CAC003096853				
<b>CAITLIN CHAROS</b>	<b>5759 SCARBOROUGH DRI</b>	<b>ESE 1/8 - 1/4 (0.178 mi.)</b>	<b>FT1214 / 9</b>	<b>1819</b>
GEPaid: CAC003129334				
<b>LYNN OSTRANDER</b>	<b>5660 BALBOA DR</b>	<b>WNW 1/8 - 1/4 (0.178 mi.)</b>	<b>GN1215 / 5</b>	<b>1820</b>
GEPaid: CAC002741514				
<b>RALPH MARTIN</b>	<b>963 GROSVENOR PL</b>	<b>N 1/8 - 1/4 (0.178 mi.)</b>	<b>GP1222 / 8</b>	<b>1826</b>
GEPaid: CAC003001710				
<b>LEO HERRICK</b>	<b>3846 ARDLEY AVE</b>	<b>SSE 1/8 - 1/4 (0.178 mi.)</b>	<b>FM1227 / 12</b>	<b>1833</b>
GEPaid: CAC002829634				
<b>JANE MAYER</b>	<b>1099 BROOKWOOD RD</b>	<b>WNW 1/8 - 1/4 (0.179 mi.)</b>	<b>FR1233 / 8</b>	<b>1840</b>

## EXECUTIVE SUMMARY

GEPaid: CAC002796302				
<b>MERLE OMMERT</b>	<b>927 HILLCROFT CIR</b>	<b>NW 1/8 - 1/4 (0.179 mi.)</b>	<b>FB1234 / 8</b>	<b>1841</b>
GEPaid: CAC002690864				
<b>NEIL CIUNGAN</b>	<b>2521 LEIMERT BLVD.</b>	<b>SE 1/8 - 1/4 (0.179 mi.)</b>	<b>GQ1238 / 9</b>	<b>1845</b>
GEPaid: CAC003046067				
<b>STEWART GOLDSTEIN</b>	<b>2521 LEIMERT BLVD.</b>	<b>SE 1/8 - 1/4 (0.179 mi.)</b>	<b>GQ1239 / 9</b>	<b>1846</b>
GEPaid: CAC002709564				
<b>JOHN ATWOOD</b>	<b>4600 EL CENTRO AVE.</b>	<b>NW 1/8 - 1/4 (0.180 mi.)</b>	<b>GR1241 / 9</b>	<b>1850</b>
GEPaid: CAC002994078				
<b>WENDY GOODFRIEND</b>	<b>1463 EXCELSIOR AVE</b>	<b>SSE 1/8 - 1/4 (0.180 mi.)</b>	<b>FW1251 / 11</b>	<b>1860</b>
GEPaid: CAC002956253				
<b>KATIE BUISSON</b>	<b>1488 EXCELSIOR AVE</b>	<b>SSE 1/8 - 1/4 (0.180 mi.)</b>	<b>FW1252 / 11</b>	<b>1861</b>
GEPaid: CAC002914167				
<b>JEFF MUNSON</b>	<b>6257 GIRVIN DRIVE</b>	<b>SE 1/8 - 1/4 (0.180 mi.)</b>	<b>GT1258 / 5</b>	<b>1866</b>
GEPaid: CAC003107952				
<b>JOSEF RINGGENBURG</b>	<b>4015 ELSTON AVENUE</b>	<b>SSE 1/8 - 1/4 (0.180 mi.)</b>	<b>GU1260 / 9</b>	<b>1869</b>
GEPaid: CAC002998716				
<b>MICHELLE LIN</b>	<b>935 UNDERHILLS RD</b>	<b>NNE 1/8 - 1/4 (0.180 mi.)</b>	<b>GV1264 / 8</b>	<b>1873</b>
GEPaid: CAC002906803				
<b>JULIE WHITESIDE</b>	<b>85 CAMBRIAN</b>	<b>WNW 1/8 - 1/4 (0.182 mi.)</b>	<b>GW1267 / 9</b>	<b>1877</b>
GEPaid: CAC003058727				
<b>LIZ COFFEY</b>	<b>6653 BANNING DR.</b>	<b>SE 1/8 - 1/4 (0.182 mi.)</b>	<b>FX1270 / 6</b>	<b>1882</b>
GEPaid: CAC003069465				
<b>CASSIDY MORRIS</b>	<b>2526 LEIMERT BOULEVA</b>	<b>SE 1/8 - 1/4 (0.182 mi.)</b>	<b>GQ1274 / 9</b>	<b>1887</b>
GEPaid: CAC003107937				
<b>BILL SULLIVAN</b>	<b>1530 LEIMERT BLVD</b>	<b>SE 1/8 - 1/4 (0.182 mi.)</b>	<b>GY1279 / 9</b>	<b>1892</b>
GEPaid: CAC002788801				
<b>JONATHAN DOUGALL</b>	<b>1801 CASTERLINE RD.</b>	<b>SE 1/8 - 1/4 (0.184 mi.)</b>	<b>FE1285 / 9</b>	<b>1906</b>
GEPaid: CAC002706626				
<b>PAUL LAWRENCE</b>	<b>4030 ELSTON AVENUE</b>	<b>SSE 1/8 - 1/4 (0.184 mi.)</b>	<b>GU1287 / 9</b>	<b>1910</b>
GEPaid: CAC003115282				
<b>VERN &amp; KATHLEEN WINT</b>	<b>11 SELBORNE DR</b>	<b>NW 1/8 - 1/4 (0.184 mi.)</b>	<b>GK1289 / 9</b>	<b>1911</b>
GEPaid: CAC002813583				
<b>CHRIS PEW</b>	<b>4322 BRIDGEVIEW DRIV</b>	<b>SE 1/8 - 1/4 (0.184 mi.)</b>	<b>GX1291 / 9</b>	<b>1913</b>
GEPaid: CAC003076440				
<b>MARCIA ROY</b>	<b>6245 GIRVIN DRIVE</b>	<b>SE 1/8 - 1/4 (0.185 mi.)</b>	<b>GT1296 / 5</b>	<b>1920</b>
GEPaid: CAC003145696				
<b>MELVIN MANES</b>	<b>6675 COLTON BLVD</b>	<b>NW 1/8 - 1/4 (0.185 mi.)</b>	<b>GG1297 / 5</b>	<b>1921</b>
GEPaid: CAC002764440				
<b>STEVE AND SUSAN PHIL</b>	<b>207 ESTATES DR</b>	<b>NW 1/8 - 1/4 (0.185 mi.)</b>	<b>FP1298 / 9</b>	<b>1923</b>
GEPaid: CAC002927091				
<b>KAREN SWEARINGEN</b>	<b>2320 THACKERAY DR</b>	<b>SE 1/8 - 1/4 (0.186 mi.)</b>	<b>GZ1299 / 5</b>	<b>1924</b>
GEPaid: CAC002576967				
<b>MARC VIALE</b>	<b>5768 SCARBOROUGH DRI</b>	<b>ESE 1/8 - 1/4 (0.186 mi.)</b>	<b>FT1301 / 9</b>	<b>1926</b>
GEPaid: CAC003137257				
<b>VANESSA LUJAN</b>	<b>5928 ZINN DR</b>	<b>WNW 1/8 - 1/4 (0.186 mi.)</b>	<b>1304 / 5</b>	<b>1932</b>

## EXECUTIVE SUMMARY

GEPaid: CAC002886430				
<b>HEATHER DOYLE</b>	<b>2020 LEIMERT BOULEVA</b>	<b>SE 1/8 - 1/4 (0.187 mi.)</b>	<b>HA1306 / 9</b>	<b>1935</b>
GEPaid: CAC003148782				
<b>WILL RUTHERFORD</b>	<b>968 GROSEVENOR PL</b>	<b>N 1/8 - 1/4 (0.187 mi.)</b>	<b>GF1313 / 8</b>	<b>1942</b>
GEPaid: CAC002993721				
<b>SHARON DUROUSSEAU</b>	<b>3927 OAKMORE RD.</b>	<b>SE 1/8 - 1/4 (0.187 mi.)</b>	<b>GM1318 / 9</b>	<b>1949</b>
GEPaid: CAC003076463				
GEPaid: CAC003077628				
<b>STEVEN GARRETT</b>	<b>967 GROSVENOR PL</b>	<b>N 1/8 - 1/4 (0.188 mi.)</b>	<b>GP1319 / 8</b>	<b>1953</b>
GEPaid: CAC002753428				
<b>CLAUDIA SKAPIK</b>	<b>955 HILLCROFT CIRCLE</b>	<b>NNW 1/8 - 1/4 (0.189 mi.)</b>	<b>GP1322 / 8</b>	<b>1956</b>
GEPaid: CAC003050103				
<b>LISA HARTFIELD</b>	<b>4300 LA CRESTA AVE</b>	<b>SSE 1/8 - 1/4 (0.189 mi.)</b>	<b>HC1328 / 9</b>	<b>1965</b>
GEPaid: CAC002791630				
<b>NOAH HAYES</b>	<b>5905 ZINN DR</b>	<b>WNW 1/8 - 1/4 (0.190 mi.)</b>	<b>1329 / 5</b>	<b>1966</b>
GEPaid: CAC002869347				
<b>DANIELLE VON MAYRHAU</b>	<b>6560 SARONI DR</b>	<b>NW 1/8 - 1/4 (0.190 mi.)</b>	<b>GO1330 / 5</b>	<b>1967</b>
GEPaid: CAC002693129				
<b>WHEELER DESIGN BUILD</b>	<b>1771 LEIMERT BLVD</b>	<b>SE 1/8 - 1/4 (0.191 mi.)</b>	<b>GB1331 / 9</b>	<b>1969</b>
GEPaid: CAC003049863				
GEPaid: CAC003028988				
<b>LORI GALLIMORE</b>	<b>2020 BYWOOD DR.</b>	<b>SE 1/8 - 1/4 (0.191 mi.)</b>	<b>HD1336 / 9</b>	<b>1976</b>
GEPaid: CAC002750928				
<b>STEVE BRENNER</b>	<b>1804 TRESTLE GLEN RD</b>	<b>WNW 1/8 - 1/4 (0.191 mi.)</b>	<b>1338 / 9</b>	<b>1978</b>
GEPaid: CAC002686303				
<b>HOLLY CHAPIN</b>	<b>5650 BALBOA DR.</b>	<b>WNW 1/8 - 1/4 (0.191 mi.)</b>	<b>GN1339 / 5</b>	<b>1980</b>
GEPaid: CAC002866094				
GEPaid: CAC003081727				
<b>CHRISTINA COLES</b>	<b>5650 BALBOA DRIVE</b>	<b>WNW 1/8 - 1/4 (0.191 mi.)</b>	<b>GN1342 / 5</b>	<b>1987</b>
GEPaid: CAC003101975				
<b>JORDAN GRAYSON</b>	<b>590 HAMPTON RD.</b>	<b>NW 1/8 - 1/4 (0.191 mi.)</b>	<b>GL1345 / 9</b>	<b>1989</b>
GEPaid: CAC002715737				
<b>DOROTHY BERRY</b>	<b>30 SELBOURNE DR</b>	<b>NNW 1/8 - 1/4 (0.192 mi.)</b>	<b>GK1350 / 9</b>	<b>1994</b>
GEPaid: CAC000774448				
<b>KAREN BOVARNICK</b>	<b>4314 BRIDGEVIEW DR</b>	<b>SE 1/8 - 1/4 (0.193 mi.)</b>	<b>GX1351 / 9</b>	<b>1996</b>
GEPaid: CAC002957885				
<b>GAIL KONG</b>	<b>5814 SNAKE RD</b>	<b>WNW 1/8 - 1/4 (0.193 mi.)</b>	<b>HE1352 / 5</b>	<b>1998</b>
GEPaid: CAC002676213				
<b>MIKE COX</b>	<b>4085 WATERHOUSE RD</b>	<b>ESE 1/8 - 1/4 (0.193 mi.)</b>	<b>HG1354 / 9</b>	<b>2001</b>
GEPaid: CAC002875787				
<b>COX, MICHAEL</b>	<b>4085 WATERHOUSE RD</b>	<b>ESE 1/8 - 1/4 (0.193 mi.)</b>	<b>HG1355 / 9</b>	<b>2002</b>
GEPaid: CAC002842168				
<b>JUDITH MCLOOME</b>	<b>3921 OAKMORE ROAD</b>	<b>SE 1/8 - 1/4 (0.193 mi.)</b>	<b>GM1358 / 9</b>	<b>2005</b>
GEPaid: CAC003096949				
<b>ED HIRSHBERG</b>	<b>6860 ESTATES DR.</b>	<b>NW 1/8 - 1/4 (0.193 mi.)</b>	<b>1360 / 9</b>	<b>2009</b>
GEPaid: CAC002729623				
<b>CITY OF OAKLAND/PUB</b>	<b>5921 SHEPARD CANYON</b>	<b>ESE 1/8 - 1/4 (0.194 mi.)</b>	<b>GI1370 / 9</b>	<b>2019</b>

## EXECUTIVE SUMMARY

GEPaid: CAC001104920				
<b>VALERIE LIPMAN</b>	<b>1423 TRESTLE GLEN RD</b>	<b>NNW 1/8 - 1/4 (0.195 mi.)</b>	<b>GH1374 / 8</b>	<b>2024</b>
GEPaid: CAC002669157				
<b>KARI JEFFS</b>	<b>848 CREED RD</b>	<b>NNW 1/8 - 1/4 (0.196 mi.)</b>	<b>HJ1386 / 8</b>	<b>2036</b>
GEPaid: CAC003047602				
<b>OUSD - GLENVIEW ELEM</b>	<b>4215 LA CRESTA AVE</b>	<b>SSE 1/8 - 1/4 (0.198 mi.)</b>	<b>HL1400 / 9</b>	<b>2049</b>
GEPaid: CAC001418056				
<b>OUSD - GLENVIEW</b>	<b>4215 LA CRESTA AVE</b>	<b>SSE 1/8 - 1/4 (0.198 mi.)</b>	<b>HL1407 / 9</b>	<b>2065</b>
GEPaid: CAC002872912				
<b>OUSD - GLENVIEW ELEM</b>	<b>4215 LA CRESTA</b>	<b>SSE 1/8 - 1/4 (0.198 mi.)</b>	<b>HL1408 / 9</b>	<b>2067</b>
GEPaid: CAC001149264				
<b>LUCKENBACH, TOM</b>	<b>6293 GIRVIN DRIVE</b>	<b>SE 1/8 - 1/4 (0.198 mi.)</b>	<b>HM1409 / 5</b>	<b>2068</b>
GEPaid: CAC002950253				
<b>MOLLY WEBB</b>	<b>6552 SARONI DR</b>	<b>NW 1/8 - 1/4 (0.198 mi.)</b>	<b>GO1410 / 5</b>	<b>2070</b>
GEPaid: CAC002759543				
<b>CECILIA REKAY</b>	<b>4059 WATERHOUSE RD</b>	<b>SE 1/8 - 1/4 (0.198 mi.)</b>	<b>HN1411 / 9</b>	<b>2072</b>
GEPaid: CAC002961039				
<b>AMANDA HALTE</b>	<b>6582 LUCAS AVE APT 5</b>	<b>WNW 1/8 - 1/4 (0.199 mi.)</b>	<b>HO1412 / 9</b>	<b>2073</b>
GEPaid: CAC002713805				
<b>ROBERT READER</b>	<b>3915 OAKMORE RD</b>	<b>SE 1/8 - 1/4 (0.199 mi.)</b>	<b>HF1416 / 9</b>	<b>2078</b>
GEPaid: CAC002787636				
<b>MONTCLAIR GARDEN COU</b>	<b>6582 LUCAS AVE #6</b>	<b>WNW 1/8 - 1/4 (0.199 mi.)</b>	<b>HO1420 / 9</b>	<b>2083</b>
GEPaid: CAC003051706				
<b>AMANDA HOTTE</b>	<b>6582 LUCAS AVE APT 4</b>	<b>WNW 1/8 - 1/4 (0.199 mi.)</b>	<b>HO1421 / 9</b>	<b>2084</b>
GEPaid: CAC002762291				
<b>CLIFFORD MARC</b>	<b>2006 MAGELLAN DR.</b>	<b>WNW 1/8 - 1/4 (0.199 mi.)</b>	<b>HP1425 / 5</b>	<b>2089</b>
GEPaid: CAC003059615				
<b>OIL CHANGERS #106</b>	<b>1151 MACARTHUR BLVD</b>	<b>WSW 1/8 - 1/4 (0.199 mi.)</b>	<b>HQ1427 / 11</b>	<b>2092</b>
GEPaid: CAD982023897				
<b>RACHEAL MEIERS</b>	<b>3533 BRIGHTON AVE</b>	<b>SSE 1/8 - 1/4 (0.200 mi.)</b>	<b>1429 / 11</b>	<b>2095</b>
GEPaid: CAC002889524				
<b>ORLEE CARPEL</b>	<b>4093 WATERHOUSE RD</b>	<b>ESE 1/8 - 1/4 (0.200 mi.)</b>	<b>HG1430 / 9</b>	<b>2096</b>
GEPaid: CAC002701794				
<b>ROD RIETHER</b>	<b>963 HILLCROFT CIRCLE</b>	<b>N 1/8 - 1/4 (0.201 mi.)</b>	<b>GP1431 / 8</b>	<b>2098</b>
GEPaid: CAC002936448				
<b>1X BERNARD, MARTIN J</b>	<b>963 HILLCROFT CR</b>	<b>N 1/8 - 1/4 (0.201 mi.)</b>	<b>GP1432 / 8</b>	<b>2099</b>
GEPaid: CAC000812304				
<b>CATHERINE MCKENZIE</b>	<b>1901 ROSECREST DR.</b>	<b>SE 1/8 - 1/4 (0.202 mi.)</b>	<b>HS1434 / 9</b>	<b>2101</b>
GEPaid: CAC003041092				
<b>MICHAEL EGGERS</b>	<b>2601 LA CUESTA AVE</b>	<b>ESE 1/8 - 1/4 (0.202 mi.)</b>	<b>HT1439 / 9</b>	<b>2106</b>
GEPaid: CAC003050040				
<b>RANDALL KESSLER</b>	<b>63 CAMBRIAN AVENUE</b>	<b>WNW 1/8 - 1/4 (0.202 mi.)</b>	<b>GW1442 / 9</b>	<b>2111</b>
GEPaid: CAC003120678				
<b>ELIZABETH FALLON</b>	<b>6933 SARONI DR</b>	<b>NW 1/8 - 1/4 (0.202 mi.)</b>	<b>1445 / 5</b>	<b>2114</b>
GEPaid: CAC002782231				
<b>JOHN DALLETT</b>	<b>1625 VISTA ST</b>	<b>SSE 1/8 - 1/4 (0.202 mi.)</b>	<b>HU1446 / 9</b>	<b>2116</b>

## EXECUTIVE SUMMARY

GEPaid: CAC002742723				
<b>RICH BYRNES</b>	<b>6690 HEARTWOOD DR</b>	<b>NW 1/8 - 1/4 (0.203 mi.)</b>	<b>HW1449 / 5</b>	<b>2119</b>
GEPaid: CAC002707533				
<b>JAMES WOOD</b>	<b>1826 CASTERLINE RD</b>	<b>SE 1/8 - 1/4 (0.203 mi.)</b>	<b>HN1452 / 9</b>	<b>2122</b>
GEPaid: CAC002871627				
<b>FOREST PENNING</b>	<b>5741 SCARBOROUGH DR</b>	<b>ESE 1/8 - 1/4 (0.203 mi.)</b>	<b>HX1453 / 9</b>	<b>2123</b>
GEPaid: CAC002907588				
<b>SANDRA ANTIPORDA</b>	<b>6254 GIRVIN DRIVE</b>	<b>SE 1/8 - 1/4 (0.205 mi.)</b>	<b>GT1458 / 5</b>	<b>2128</b>
GEPaid: CAC003127359				
<b>DUSTIN STUFLICK</b>	<b>6715 BANNING DR</b>	<b>SE 1/8 - 1/4 (0.206 mi.)</b>	<b>HZ1464 / 6</b>	<b>2133</b>
GEPaid: CAC003060465				
<b>OIL CHANGERS #106</b>	<b>3418 PARK BLVD</b>	<b>SW 1/8 - 1/4 (0.207 mi.)</b>	<b>HQ1473 / 11</b>	<b>2141</b>
GEPaid: CAL000224198				
<b>DAVID FENN</b>	<b>6242 GIRVIN DRIVE</b>	<b>SE 1/8 - 1/4 (0.207 mi.)</b>	<b>GT1482 / 5</b>	<b>2182</b>
GEPaid: CAC003101897				
GEPaid: CAC003119619				
<b>MATT ROWE</b>	<b>6020 SNAKE RD.</b>	<b>WNW 1/8 - 1/4 (0.207 mi.)</b>	<b>IB1483 / 5</b>	<b>2184</b>
GEPaid: CAC003005145				
<b>JEAN LIN-KIKUCHI</b>	<b>48 DOLORES WAY</b>	<b>SE 1/8 - 1/4 (0.208 mi.)</b>	<b>ID1485 / 7</b>	<b>2187</b>
GEPaid: CAC003043794				
<b>RICK PHILIPS</b>	<b>2015 BYWOOD DR.</b>	<b>SE 1/8 - 1/4 (0.208 mi.)</b>	<b>HD1491 / 9</b>	<b>2194</b>
GEPaid: CAC002971283				
<b>JOAN BLOOM</b>	<b>1631 VISTA AVE</b>	<b>SSE 1/8 - 1/4 (0.209 mi.)</b>	<b>HU1498 / 9</b>	<b>2202</b>
GEPaid: CAC003048945				
<b>ZACHARY &amp; ORIANA BOS</b>	<b>919 LARKSPUR RD</b>	<b>NNW 1/8 - 1/4 (0.209 mi.)</b>	<b>IF1499 / 8</b>	<b>2204</b>
GEPaid: CAC002935952				
<b>EAST BAY MUNICIPAL U</b>	<b>1883 DRAKE DR</b>	<b>WNW 1/8 - 1/4 (0.210 mi.)</b>	<b>IH1501 / 5</b>	<b>2206</b>
GEPaid: CAC002256217				
<b>RON BARRETT</b>	<b>6540 SARONI DR</b>	<b>NW 1/8 - 1/4 (0.211 mi.)</b>	<b>GO1503 / 5</b>	<b>2210</b>
GEPaid: CAC002911086				
<b>STEVE WALZ</b>	<b>20 SELBORNE DR</b>	<b>NW 1/8 - 1/4 (0.211 mi.)</b>	<b>GK1507 / 9</b>	<b>2215</b>
GEPaid: CAC002978332				
GEPaid: CAC002958828				
<b>QI GEVIN</b>	<b>49 DOLORES WAY</b>	<b>SE 1/8 - 1/4 (0.211 mi.)</b>	<b>ID1508 / 7</b>	<b>2218</b>
GEPaid: CAC002771704				
<b>HELEN MERKLE</b>	<b>951 LARKSPUR RD</b>	<b>NNW 1/8 - 1/4 (0.212 mi.)</b>	<b>GS1510 / 8</b>	<b>2221</b>
GEPaid: CAC002821589				
<b>DORI VAUGHT</b>	<b>3615 GLEN PARK RD</b>	<b>SSE 1/8 - 1/4 (0.212 mi.)</b>	<b>II1511 / 11</b>	<b>2222</b>
GEPaid: CAC002793758				
<b>NIC ENGEL</b>	<b>6752 EVERGREEN AVENU</b>	<b>SE 1/8 - 1/4 (0.212 mi.)</b>	<b>IJ1513 / 6</b>	<b>2226</b>
GEPaid: CAC003109808				
<b>MEHERET ASGEDOM</b>	<b>1507 TRESTLE GLEN RD</b>	<b>NNW 1/8 - 1/4 (0.213 mi.)</b>	<b>1516 / 8</b>	<b>2229</b>
GEPaid: CAC002748187				
<b>CINDY SNODGRASS</b>	<b>6272 GIRVIN DR</b>	<b>SE 1/8 - 1/4 (0.213 mi.)</b>	<b>IK1517 / 5</b>	<b>2231</b>
GEPaid: CAC002954884				
<b>SHAW PROPERTIES INC</b>	<b>4218 LA CRESTA AVE</b>	<b>SSE 1/8 - 1/4 (0.213 mi.)</b>	<b>HL1518 / 9</b>	<b>2233</b>
GEPaid: CAC002649924				
<b>ELIZABETH MOODY</b>	<b>6785 AITKEN DR.</b>	<b>SE 1/8 - 1/4 (0.213 mi.)</b>	<b>IL1520 / 6</b>	<b>2236</b>

## EXECUTIVE SUMMARY

GEPaid: CAC002989382				
<b>PG&amp;E TOWER SITE</b>	<b>LAT/LONG_USED</b>	<b>NW 1/8 - 1/4 (0.213 mi.)</b>	<b>IM1522 / 9</b>	<b>2239</b>
GEPaid: CAC002935566				
<b>SCOTT LEONG</b>	<b>6774 SIMS DRIVE</b>	<b>NW 1/8 - 1/4 (0.214 mi.)</b>	<b>IN1523 / 9</b>	<b>2241</b>
GEPaid: CAC003147168				
<b>SUSAN KIM</b>	<b>54 INVERLEITH TERRAC</b>	<b>NW 1/8 - 1/4 (0.214 mi.)</b>	<b>IG1531 / 9</b>	<b>2248</b>
GEPaid: CAC002891374				
<b>EDWARD MACKINNON</b>	<b>2045 MANZANITA DR</b>	<b>NW 1/8 - 1/4 (0.216 mi.)</b>	<b>IQ1537 / 6</b>	<b>2257</b>
GEPaid: CAC003043508				
<b>EDWARD MACKINNON</b>	<b>2045 MANZANITA DRIVE</b>	<b>NW 1/8 - 1/4 (0.216 mi.)</b>	<b>IQ1539 / 6</b>	<b>2259</b>
GEPaid: CAC002877192				
<b>JOYCE PRESSLEY-LEWIS</b>	<b>6431 GIRVIN DR</b>	<b>SE 1/8 - 1/4 (0.216 mi.)</b>	<b>IR1544 / 6</b>	<b>2263</b>
GEPaid: CAC003035743				
<b>PENELOPE BEVAN</b>	<b>3920 OAKMORE RD</b>	<b>SE 1/8 - 1/4 (0.217 mi.)</b>	<b>IS1545 / 9</b>	<b>2265</b>
GEPaid: CAC002924000				
<b>CHRIS BEZAMA</b>	<b>3920 OAKMORE RD</b>	<b>SE 1/8 - 1/4 (0.217 mi.)</b>	<b>IS1548 / 9</b>	<b>2270</b>
GEPaid: CAC002992112				
<b>JOHN IRELAND</b>	<b>1065 TRESTLE GLEN RD</b>	<b>WNW 1/8 - 1/4 (0.217 mi.)</b>	<b>IT1554 / 8</b>	<b>2276</b>
GEPaid: CAC002879147				
<b>KEITH WALKER</b>	<b>2331 THACKERAY DRIVE</b>	<b>SE 1/8 - 1/4 (0.218 mi.)</b>	<b>GZ1561 / 5</b>	<b>2284</b>
GEPaid: CAC003094382				
<b>AARTY JOSHI &amp; ADAM M</b>	<b>5638 BALBOA DR</b>	<b>WNW 1/8 - 1/4 (0.219 mi.)</b>	<b>IU1567 / 5</b>	<b>2290</b>
GEPaid: CAC003000911				
<b>MORAGA SUBSTATION</b>	<b>140 VALLEY VIEW DRIV</b>	<b>NE 1/8 - 1/4 (0.219 mi.)</b>	<b>HV1573 / 3</b>	<b>2306</b>
GEPaid: CAD981421803				
<b>PACIFIC GAS &amp; ELECTR</b>	<b>140 VALLEY VIEW DR</b>	<b>NE 1/8 - 1/4 (0.219 mi.)</b>	<b>HV1576 / 3</b>	<b>2341</b>
GEPaid: CAC002789963				
<b>SAM WILLARD</b>	<b>3957 HANLY RD.</b>	<b>SE 1/8 - 1/4 (0.219 mi.)</b>	<b>HR1579 / 9</b>	<b>2346</b>
GEPaid: CAC002722706				
<b>NIKKI DOYLE</b>	<b>4115 WATERHOUSE RD</b>	<b>ESE 1/8 - 1/4 (0.219 mi.)</b>	<b>IW1580 / 9</b>	<b>2347</b>
GEPaid: CAC003049623				
<b>JEREMY SUMMERS</b>	<b>3601 GLEN PARK RD</b>	<b>SSE 1/8 - 1/4 (0.220 mi.)</b>	<b>II1587 / 11</b>	<b>2354</b>
GEPaid: CAC002679202				
<b>BRADY THOMAS</b>	<b>1450 TRESTLE GLEN RD</b>	<b>NNW 1/8 - 1/4 (0.222 mi.)</b>	<b>HJ1593 / 8</b>	<b>2363</b>
GEPaid: CAC002848342				
<b>THOMAS MILLS</b>	<b>1550 TRESTLE GLEN RD</b>	<b>NNW 1/8 - 1/4 (0.222 mi.)</b>	<b>IZ1594 / 8</b>	<b>2364</b>
GEPaid: CAC002704286				
<b>DALE BAUM</b>	<b>4021 WATERHOUSE RD</b>	<b>SE 1/8 - 1/4 (0.223 mi.)</b>	<b>JB1601 / 9</b>	<b>2372</b>
GEPaid: CAC002807723				
<b>DALE BAUM</b>	<b>4021 WATERHOUSE RD</b>	<b>SE 1/8 - 1/4 (0.223 mi.)</b>	<b>JB1602 / 9</b>	<b>2374</b>
GEPaid: CAC002769105				
<b>MICHAEL LANDE</b>	<b>1746 LEIMERT BLVD</b>	<b>ESE 1/8 - 1/4 (0.223 mi.)</b>	<b>JC1604 / 9</b>	<b>2376</b>
GEPaid: CAC003081056				
<b>DOUG BRIEN</b>	<b>55 CAMBRIAN AVE</b>	<b>WNW 1/8 - 1/4 (0.223 mi.)</b>	<b>JD1606 / 9</b>	<b>2380</b>
GEPaid: CAC002619934				
<b>PATRICIA COLE</b>	<b>6695 HEARTWOOD DR</b>	<b>NW 1/8 - 1/4 (0.223 mi.)</b>	<b>HW1607 / 5</b>	<b>2382</b>



## EXECUTIVE SUMMARY

GEPaid: CAC002880913				
<b>LEW BROWN</b>	<b>6530 SARONI DR.</b>	<b>NW 1/8 - 1/4 (0.223 mi.)</b>	<b>JE1611 / 5</b>	<b>2386</b>
GEPaid: CAC003069315				
<b>EMC MORTGAGE CORP</b>	<b>3961 HANLY RD</b>	<b>SE 1/8 - 1/4 (0.224 mi.)</b>	<b>HR1613 / 9</b>	<b>2389</b>
GEPaid: CAC002641462				
<b>JANET CLARK</b>	<b>6288 GIRVIN DR</b>	<b>SE 1/8 - 1/4 (0.224 mi.)</b>	<b>HM1614 / 5</b>	<b>2390</b>
GEPaid: CAC002900638				
<b>ANDREW MATCAKFE</b>	<b>1835 BRENTWOOD RD</b>	<b>SE 1/8 - 1/4 (0.225 mi.)</b>	<b>HS1615 / 9</b>	<b>2392</b>
GEPaid: CAC003086567				
<b>NAHID NASSIRI</b>	<b>216 ST. JAMES DR.</b>	<b>W 1/8 - 1/4 (0.225 mi.)</b>	<b>JD1619 / 9</b>	<b>2397</b>
GEPaid: CAC003070831				
<b>DR. WILL FOUNTAIN</b>	<b>216 ST. JAMES DRIVE</b>	<b>W 1/8 - 1/4 (0.225 mi.)</b>	<b>JD1621 / 9</b>	<b>2403</b>
GEPaid: CAC002900448				
<b>JOHN MABANGALO</b>	<b>1538 TRESTLE GLEN RO</b>	<b>NNW 1/8 - 1/4 (0.225 mi.)</b>	<b>IZ1625 / 8</b>	<b>2407</b>
GEPaid: CAC003138427				
<b>PATRICK &amp; SUSANNE CO</b>	<b>724 GLENDOME CIR</b>	<b>NW 1/8 - 1/4 (0.226 mi.)</b>	<b>IM1626 / 9</b>	<b>2408</b>
GEPaid: CAC002814192				
<b>JOAQUIN MILLER ELEME</b>	<b>5525 ASCOT DR</b>	<b>ESE 1/8 - 1/4 (0.226 mi.)</b>	<b>JF1628 / 9</b>	<b>2410</b>
GEPaid: CAL000269837				
<b>MIKE HESTER</b>	<b>2033 MANZANITA DRIVE</b>	<b>NW 1/8 - 1/4 (0.226 mi.)</b>	<b>IQ1632 / 6</b>	<b>2416</b>
GEPaid: CAC003087293				
<b>JONATHON WONG</b>	<b>3948 HANLY ROAD</b>	<b>ESE 1/8 - 1/4 (0.226 mi.)</b>	<b>HR1636 / 9</b>	<b>2421</b>
GEPaid: CAC002909098				
<b>JAMES AHLERS</b>	<b>5733 CHELTON DR</b>	<b>ESE 1/8 - 1/4 (0.227 mi.)</b>	<b>HX1637 / 9</b>	<b>2423</b>
GEPaid: CAC002961691				
<b>JILL MANNION</b>	<b>5741 CHELTON DR</b>	<b>ESE 1/8 - 1/4 (0.228 mi.)</b>	<b>JH1642 / 9</b>	<b>2428</b>
GEPaid: CAC002856141				
<b>RITA MITCHELL</b>	<b>1066 TRESTLE GLEN RD</b>	<b>WNW 1/8 - 1/4 (0.228 mi.)</b>	<b>IT1643 / 8</b>	<b>2429</b>
GEPaid: CAC002753819				
<b>JANICE PASTRON</b>	<b>70 CAMBRIAN AVE</b>	<b>WNW 1/8 - 1/4 (0.228 mi.)</b>	<b>JD1644 / 9</b>	<b>2431</b>
GEPaid: CAC002792338				
<b>MARY-BETH PROVENCAL</b>	<b>1957 ASILOMAR DRIVE</b>	<b>NW 1/8 - 1/4 (0.229 mi.)</b>	<b>JI1646 / 5</b>	<b>2434</b>
GEPaid: CAC003151804				
<b>1X MCCOSKER, DAVID</b>	<b>15 EDGEWOOD DR</b>	<b>N 1/8 - 1/4 (0.229 mi.)</b>	<b>JJ1654 / 3</b>	<b>2442</b>
GEPaid: CAC000523032				
<b>JAY ZIMMERMAN</b>	<b>2 HUMPHREY PL</b>	<b>NNW 1/8 - 1/4 (0.230 mi.)</b>	<b>IZ1657 / 8</b>	<b>2446</b>
GEPaid: CAC002993631				
<b>STEWART PARDEE</b>	<b>6874 CHAMBERS DRIVE</b>	<b>NW 1/8 - 1/4 (0.230 mi.)</b>	<b>IV1660 / 5</b>	<b>2448</b>
GEPaid: CAC002979117				
<b>STEWART PARDEE</b>	<b>6874 CHAMBERS DR</b>	<b>NW 1/8 - 1/4 (0.230 mi.)</b>	<b>IV1663 / 5</b>	<b>2454</b>
GEPaid: CAC003049125				
<b>JAFAR TEHRANI</b>	<b>5753 CHELTON DRIVE</b>	<b>ESE 1/8 - 1/4 (0.231 mi.)</b>	<b>JH1665 / 9</b>	<b>2456</b>
GEPaid: CAC003100421				
<b>DAVID MCCLAIN, OWNER</b>	<b>95 INVERLEIGH</b>	<b>NW 1/8 - 1/4 (0.231 mi.)</b>	<b>IY1670 / 9</b>	<b>2460</b>
GEPaid: CAC000930216				
<b>BEVERLY OCHSNER</b>	<b>7148 HOMEWOOD DR</b>	<b>NW 1/8 - 1/4 (0.231 mi.)</b>	<b>JL1673 / 6</b>	<b>2464</b>

## EXECUTIVE SUMMARY

GEPaid: CAC003067226				
<b>ELIZABETH CARROLL</b>	<b>6021 SNAKE RD</b>	<b>WNW 1/8 - 1/4 (0.231 mi.)</b>	<b>IB1674 / 5</b>	<b>2466</b>
GEPaid: CAC002798615				
<b>SUSAN WEINER</b>	<b>2350 THACKERAY DR</b>	<b>SE 1/8 - 1/4 (0.232 mi.)</b>	<b>IK1678 / 5</b>	<b>2469</b>
GEPaid: CAC002839888				
<b>KRISTIN MORTIMORE</b>	<b>5630 BALBOA DR</b>	<b>WNW 1/8 - 1/4 (0.232 mi.)</b>	<b>IU1679 / 5</b>	<b>2471</b>
GEPaid: CAC002939232				
<b>LAURA &amp; DAVID MERINO</b>	<b>1943 LEIMERT BLVD</b>	<b>SE 1/8 - 1/4 (0.233 mi.)</b>	<b>JO1682 / 9</b>	<b>2474</b>
GEPaid: CAC002899926				
<b>MICHAEL REED</b>	<b>6802 CHAMBERS DR</b>	<b>NW 1/8 - 1/4 (0.233 mi.)</b>	<b>1683 / 5</b>	<b>2475</b>
GEPaid: CAC002945936				
<b>SINA ENVIRONMENTAL</b>	<b>3918 HANLY</b>	<b>SE 1/8 - 1/4 (0.233 mi.)</b>	<b>1684 / 9</b>	<b>2477</b>
GEPaid: CAC002428455				
<b>IGOR SOBOLEV</b>	<b>5 RITA WAY</b>	<b>SE 1/8 - 1/4 (0.233 mi.)</b>	<b>JP1686 / 7</b>	<b>2481</b>
GEPaid: CAC002952828				
<b>DIANA SOFMAN</b>	<b>924 LARKSPUR RD</b>	<b>NNW 1/8 - 1/4 (0.234 mi.)</b>	<b>IF1691 / 8</b>	<b>2486</b>
GEPaid: CAC003064946				
<b>OMER FRIEDMAN</b>	<b>1827 CLEMENS RD</b>	<b>SE 1/8 - 1/4 (0.234 mi.)</b>	<b>IW1695 / 9</b>	<b>2492</b>
GEPaid: CAC002713545				
<b>STAN KOWALSKI</b>	<b>930 LARKSPUR RD</b>	<b>NNW 1/8 - 1/4 (0.235 mi.)</b>	<b>IF1697 / 8</b>	<b>2494</b>
GEPaid: CAC002760550				
<b>STAN KOWALSKI</b>	<b>930 LARKSPUR RD</b>	<b>NNW 1/8 - 1/4 (0.235 mi.)</b>	<b>IF1698 / 8</b>	<b>2496</b>
GEPaid: CAC002748979				
<b>BELA BALOGH</b>	<b>5725 CHELTON DR</b>	<b>ESE 1/8 - 1/4 (0.235 mi.)</b>	<b>HX1701 / 9</b>	<b>2500</b>
GEPaid: CAC002780955				
<b>KATHLEEN DOYLE</b>	<b>4040 WATERHOUSE RD</b>	<b>SE 1/8 - 1/4 (0.236 mi.)</b>	<b>1702 / 9</b>	<b>2502</b>
GEPaid: CAC002753815				
<b>CURTIS SALINAS</b>	<b>48 LOST VALLEY DR</b>	<b>N 1/8 - 1/4 (0.236 mi.)</b>	<b>1703 / 3</b>	<b>2503</b>
GEPaid: CAC002950946				
<b>BARBARA &amp; JOHN MOORE</b>	<b>6780 EVERGREEN AVENU</b>	<b>SE 1/8 - 1/4 (0.237 mi.)</b>	<b>JR1708 / 6</b>	<b>2509</b>
GEPaid: CAC002934036				
<b>TODD &amp; JULIA KERNS</b>	<b>6780 EVERGREEN AVE</b>	<b>SE 1/8 - 1/4 (0.237 mi.)</b>	<b>JR1710 / 6</b>	<b>2511</b>
GEPaid: CAC003051196				
<b>1X LAWRENCE RUSSO</b>	<b>966 LARKSPUR ROAD</b>	<b>NNW 1/8 - 1/4 (0.237 mi.)</b>	<b>JS1713 / 8</b>	<b>2517</b>
GEPaid: CAC000816672				
<b>SATEESH APTE</b>	<b>5529 SNAKE RD</b>	<b>WNW 1/8 - 1/4 (0.237 mi.)</b>	<b>1719 / 9</b>	<b>2522</b>
GEPaid: CAC002857908				
<b>DAVID BIRNBAUM</b>	<b>64 SANDRINGHAM RD</b>	<b>NNW 1/8 - 1/4 (0.238 mi.)</b>	<b>1720 / 9</b>	<b>2523</b>
GEPaid: CAC002786031				
<b>ROCHELLE DINEEN</b>	<b>1059 BROOKWOOD RD</b>	<b>WNW 1/8 - 1/4 (0.238 mi.)</b>	<b>IT1723 / 8</b>	<b>2526</b>
GEPaid: CAC002868014				
<b>CITY OF OAKLAND</b>	<b>3860 HANLY RD</b>	<b>SE 1/8 - 1/4 (0.239 mi.)</b>	<b>IS1730 / 9</b>	<b>2536</b>
GEPaid: CAC002620330				
<b>CITY OF OAKLAND</b>	<b>3860 HANLY RD</b>	<b>SE 1/8 - 1/4 (0.239 mi.)</b>	<b>IS1731 / 9</b>	<b>2538</b>
GEPaid: CAC002581614				
<b>JOHN PATCHUN</b>	<b>500 HAMPTON RD.</b>	<b>NW 1/8 - 1/4 (0.239 mi.)</b>	<b>IY1732 / 9</b>	<b>2539</b>

## EXECUTIVE SUMMARY

GEPaid: CAC003005260				
<b>MARK STROSBERG &amp; KAT</b>	<b>6722 SIMS DR</b>	<b>WNW 1/8 - 1/4 (0.240 mi.)</b>	<b>JW1737 / 9</b>	<b>2545</b>
GEPaid: CAC003016090				
<b>KIM REAM</b>	<b>1626 HAMPEL ST.</b>	<b>SSE 1/8 - 1/4 (0.240 mi.)</b>	<b>JX1741 / 9</b>	<b>2548</b>
GEPaid: CAC002998688				
<b>MARC HENEGHAN</b>	<b>1871 TIFFIN RD</b>	<b>ESE 1/8 - 1/4 (0.240 mi.)</b>	<b>JY1745 / 9</b>	<b>2553</b>
GEPaid: CAC002950800				
<b>SIMMONS GLASS CO</b>	<b>1468 MACARTHUR BLVD</b>	<b>SSE 1/8 - 1/4 (0.240 mi.)</b>	<b>JZ1746 / 11</b>	<b>2555</b>
GEPaid: CAP600928851				
<b>MONTERA MIDDLE SCHOO</b>	<b>5555 ASCOT DR</b>	<b>ESE 1/8 - 1/4 (0.240 mi.)</b>	<b>KA1747 / 9</b>	<b>2556</b>
GEPaid: CAC002409975				
<b>OAKLAND USD/MONTERA</b>	<b>5555 ASCOT DR</b>	<b>ESE 1/8 - 1/4 (0.240 mi.)</b>	<b>KA1748 / 9</b>	<b>2558</b>
GEPaid: CAC002208353				
<b>OUSD-MONTERA MIDDLE</b>	<b>5555 ASCOT DR</b>	<b>ESE 1/8 - 1/4 (0.240 mi.)</b>	<b>KA1750 / 9</b>	<b>2564</b>
GEPaid: CAR000095430				
<b>OAKLAND USD - MONTER</b>	<b>5555 ASCOT DR</b>	<b>ESE 1/8 - 1/4 (0.240 mi.)</b>	<b>KA1752 / 9</b>	<b>2584</b>
GEPaid: CAC002697655				
<b>DAN SIRI</b>	<b>7 RITA WAY</b>	<b>ESE 1/8 - 1/4 (0.241 mi.)</b>	<b>JP1753 / 7</b>	<b>2586</b>
GEPaid: CAC002784034				
<b>RACHEL KUPERMAN</b>	<b>107 SANDRINGHAM RD</b>	<b>NW 1/8 - 1/4 (0.241 mi.)</b>	<b>1754 / 9</b>	<b>2587</b>
GEPaid: CAC002833731				
<b>GALEN &amp; DINA HOSKIN</b>	<b>95 SANDRINGHAM RD</b>	<b>NW 1/8 - 1/4 (0.242 mi.)</b>	<b>KB1756 / 9</b>	<b>2590</b>
GEPaid: CAC002936951				
<b>HOLLY HART</b>	<b>1015 UNDERHILLS RD</b>	<b>NW 1/8 - 1/4 (0.242 mi.)</b>	<b>KC1760 / 8</b>	<b>2595</b>
GEPaid: CAC003064444				
<b>YOLANDA JENKINS</b>	<b>6673 HEARTWOOD DR</b>	<b>NW 1/8 - 1/4 (0.242 mi.)</b>	<b>1761 / 5</b>	<b>2598</b>
GEPaid: CAC002743571				
<b>CHRIS WILSON</b>	<b>1252 E 34TH ST</b>	<b>SSW 1/8 - 1/4 (0.243 mi.)</b>	<b>JV1762 / 11</b>	<b>2600</b>
GEPaid: CAC002737905				
<b>ANDRE GHARAGOZIAN</b>	<b>1842 BRENTWOOD RD</b>	<b>SE 1/8 - 1/4 (0.243 mi.)</b>	<b>1767 / 9</b>	<b>2605</b>
GEPaid: CAC002741863				
<b>DAVE BLUMGART</b>	<b>6786 EVERGREEN AVE</b>	<b>SE 1/8 - 1/4 (0.243 mi.)</b>	<b>JR1772 / 6</b>	<b>2612</b>
GEPaid: CAC003038320				
GEPaid: CAC003039964				
<b>CRISTIN CHINN</b>	<b>18 SANDRINGHAM RD</b>	<b>NW 1/8 - 1/4 (0.244 mi.)</b>	<b>KD1777 / 9</b>	<b>2619</b>
GEPaid: CAC003071566				
GEPaid: CAC002740382				
<b>STEPHEN LOUIE</b>	<b>3517 GLEN PARK RD</b>	<b>SSE 1/8 - 1/4 (0.244 mi.)</b>	<b>JZ1778 / 11</b>	<b>2622</b>
GEPaid: CAC002947457				
<b>MAGDA BESSER</b>	<b>1717 WELLINGTON STRE</b>	<b>SSE 1/8 - 1/4 (0.245 mi.)</b>	<b>1781 / 9</b>	<b>2625</b>
GEPaid: CAC003003439				
<b>CHRIS MILLER</b>	<b>1901 WRENN ST</b>	<b>SE 1/8 - 1/4 (0.245 mi.)</b>	<b>JO1782 / 9</b>	<b>2627</b>
GEPaid: CAC002896458				
<b>ANITA MARTINEZ</b>	<b>915 SUNNYHILLS RD</b>	<b>NNW 1/8 - 1/4 (0.245 mi.)</b>	<b>IF1783 / 8</b>	<b>2629</b>
GEPaid: CAC002563526				
<b>CYNTHIA &amp; JAKOV BART</b>	<b>3896 HANLY RD</b>	<b>SE 1/8 - 1/4 (0.245 mi.)</b>	<b>IS1786 / 9</b>	<b>2633</b>
GEPaid: CAC003059084				
<b>TOM BRUTTING</b>	<b>1866 TIFFIN RD</b>	<b>ESE 1/8 - 1/4 (0.245 mi.)</b>	<b>JY1790 / 9</b>	<b>2638</b>

## EXECUTIVE SUMMARY

GEPaid: CAC002983472				
<b>JEANNE HING</b>	<b>6742 BANNING DRIVE</b>	<b>SE 1/8 - 1/4 (0.246 mi.)</b>	<b>KF1797 / 6</b>	<b>2644</b>
GEPaid: CAC003057836				
<b>TERI DUFF</b>	<b>5707 SCARBOROUGH DR</b>	<b>ESE 1/8 - 1/4 (0.246 mi.)</b>	<b>1799 / 9</b>	<b>2649</b>
GEPaid: CAC002950953				
<b>DIANA MALTZER</b>	<b>56 DOLORES WAY</b>	<b>SE 1/8 - 1/4 (0.246 mi.)</b>	<b>KG1802 / 7</b>	<b>2653</b>
GEPaid: CAC003115650				
<b>REBECCA RUIZ</b>	<b>3748 ARDLEY AVE</b>	<b>SSE 1/8 - 1/4 (0.247 mi.)</b>	<b>KH1805 / 12</b>	<b>2655</b>
GEPaid: CAC002749971				
<b>REBECCA RUIZ</b>	<b>3748 ARDLEY AVE</b>	<b>SSE 1/8 - 1/4 (0.247 mi.)</b>	<b>KH1806 / 12</b>	<b>2657</b>
GEPaid: CAC002750175				
<b>ANN THOMPSON</b>	<b>249 SOMERSET RD</b>	<b>NW 1/8 - 1/4 (0.247 mi.)</b>	<b>1807 / 9</b>	<b>2658</b>
GEPaid: CAC002732606				
<b>LINDSAY GOTTLIEB</b>	<b>925 GLENDOME CIR</b>	<b>NW 1/8 - 1/4 (0.248 mi.)</b>	<b>1808 / 9</b>	<b>2660</b>
GEPaid: CAC002788128				
<b>CARLA KLETZER</b>	<b>1635 LEIMERT BOULEVA</b>	<b>ESE 1/8 - 1/4 (0.248 mi.)</b>	<b>JC1810 / 9</b>	<b>2661</b>
GEPaid: CAC002987871				
<b>LARRY FRYMAN</b>	<b>1730 TRESTLE GLEN RD</b>	<b>WNW 1/8 - 1/4 (0.248 mi.)</b>	<b>KI1815 / 9</b>	<b>2666</b>
GEPaid: CAC003092871				
GEPaid: CAC002715903				
<b>JESSICA VAN TUYL</b>	<b>889 SUNNYHILLS RD</b>	<b>NW 1/8 - 1/4 (0.248 mi.)</b>	<b>JG1819 / 8</b>	<b>2675</b>
GEPaid: CAC002743297				
<b>RIDDELL, YEE</b>	<b>85 SANDRINGHAM RD</b>	<b>NW 1/8 - 1/4 (0.249 mi.)</b>	<b>KB1820 / 9</b>	<b>2676</b>
GEPaid: CAC002762626				
<b>LESLEY WEAVER</b>	<b>883 SUNNYHILLS RD</b>	<b>NW 1/8 - 1/4 (0.249 mi.)</b>	<b>JG1821 / 8</b>	<b>2678</b>
GEPaid: CAC002924119				
<b>BRETT LANDFORD</b>	<b>951 SUNNYHILLS RD</b>	<b>NNW 1/8 - 1/4 (0.249 mi.)</b>	<b>JS1822 / 8</b>	<b>2679</b>
GEPaid: CAC002867784				
<b>CHRIS PANKOW</b>	<b>6808 ESTATES DR</b>	<b>NW 1/8 - 1/4 (0.249 mi.)</b>	<b>KJ1823 / 9</b>	<b>2680</b>
GEPaid: CAC002742732				
<b>AVI KLEIN</b>	<b>6808 ESTATES DR</b>	<b>NW 1/8 - 1/4 (0.249 mi.)</b>	<b>KJ1824 / 9</b>	<b>2682</b>
GEPaid: CAC002717814				
<b>LEOR WEINBERGER</b>	<b>945 SUNNYHILLS RD</b>	<b>NNW 1/8 - 1/4 (0.250 mi.)</b>	<b>1825 / 8</b>	<b>2684</b>
GEPaid: CAC002685445				

### NPDES: NPDES Permits Listing

A review of the NPDES list, as provided by EDR, and dated 08/07/2023 has revealed that there are 4 NPDES sites within approximately 0.25 miles of the requested target property.

<u>Site</u>	<u>Address</u>	<u>Direction / Distance</u>	<u>Map ID / Focus Map(s)</u>	<u>Page</u>
<b>SIBLEY MCCOSKER SUB</b> Facility Status: Active	<b>920 PINEHURST RD</b>	<b>SSE 0 - 1/8 (0.031 mi.)</b>	<b>215 / 6</b>	<b>519</b>
<b>CONTRA COSTA MORAGA GLENVIEW ELEMENTARY</b> Facility Status: Terminated	<b>LOST VALLEY DRIVE 4215 LA CERSTA AVENU</b>	<b>ENE 0 - 1/8 (0.119 mi.) SSE 1/8 - 1/4 (0.198 mi.)</b>	<b>734 / 7 HL1404 / 9</b>	<b>1179 2059</b>
<b>SOBRANTE MORAGA 115</b>	<b>104 VALLEY VIEW DRIV</b>	<b>NE 1/8 - 1/4 (0.229 mi.)</b>	<b>HV1650 / 3</b>	<b>2437</b>

## EXECUTIVE SUMMARY

Facility Status: Active

Notify 65: Proposition 65 Records

A review of the Notify 65 list, as provided by EDR, and dated 09/07/2023 has revealed that there is 1 Notify 65 site within approximately 0.25 miles of the requested target property.

<u>Site</u>	<u>Address</u>	<u>Direction / Distance</u>	<u>Map ID / Focus Map(s)</u>	<u>Page</u>
<b>UNOCAL</b>	<b>2240 MOUNTAIN BLVD</b>	<b>WNW 1/8 - 1/4 (0.148 mi.)</b>	<b>ET950 / 9</b>	<b>1505</b>

CIWQS: California Integrated Water Quality System

A review of the CIWQS list, as provided by EDR, and dated 08/28/2023 has revealed that there are 7 CIWQS sites within approximately 0.25 miles of the requested target property.

<u>Site</u>	<u>Address</u>	<u>Direction / Distance</u>	<u>Map ID / Focus Map(s)</u>	<u>Page</u>
<b>SIBLEY MCCOSKER SUB</b>	<b>920 PINEHURST RD</b>	<b>SSE 0 - 1/8 (0.031 mi.)</b>	<b>215 / 6</b>	<b>519</b>
PINEHURST ROAD SINKH		NW 0 - 1/8 (0.062 mi.)	BK411 / 6	770
<b>CONTRA COSTA MORAGA</b>	<b>LOST VALLEY DRIVE</b>	<b>ENE 0 - 1/8 (0.119 mi.)</b>	<b>734 / 7</b>	<b>1179</b>
7196 SARONI DR		NW 1/8 - 1/4 (0.164 mi.)	FU1092 / 6	1674
<b>GLENVIEW ELEMENTARY</b>	<b>4215 LA CRESTA AVENU</b>	<b>SSE 1/8 - 1/4 (0.198 mi.)</b>	<b>HL1404 / 9</b>	<b>2059</b>
<b>PG&amp;E MORAGA SUBSTATI</b>	<b>140 VALLEY VIEW DR</b>	<b>NE 1/8 - 1/4 (0.219 mi.)</b>	<b>HV1570 / 3</b>	<b>2295</b>
<b>SOBRANTE MORAGA 115</b>	<b>104 VALLEY VIEW DRIV</b>	<b>NE 1/8 - 1/4 (0.229 mi.)</b>	<b>HV1650 / 3</b>	<b>2437</b>

CERS: CERS

A review of the CERS list, as provided by EDR, and dated 10/16/2023 has revealed that there are 27 CERS sites within approximately 0.25 miles of the requested target property.

<u>Site</u>	<u>Address</u>	<u>Direction / Distance</u>	<u>Map ID / Focus Map(s)</u>	<u>Page</u>
<b>CITY OF OAKLAND ENVI</b>	<b>2900 SHEPHERD CANYON</b>	<b>ESE 0 - 1/8 (0.013 mi.)</b>	<b>49 / 9</b>	<b>193</b>
<b>J &amp; M SERVICE STATIO</b>	<b>4035 PARK BLVD</b>	<b>NNW 0 - 1/8 (0.013 mi.)</b>	<b>H59 / 8</b>	<b>219</b>
<b>CHEVRON</b>	<b>4500 PARK BLVD</b>	<b>SSE 0 - 1/8 (0.014 mi.)</b>	<b>O87 / 9</b>	<b>267</b>
<b>PARK BLVD 76</b>	<b>4500 PARK BLVD</b>	<b>SSE 0 - 1/8 (0.014 mi.)</b>	<b>O99 / 9</b>	<b>300</b>
PG&E - OAKLAND "X" S	3729 PARK BOULEVARD	SW 0 - 1/8 (0.030 mi.)	Z196 / 8	481
<b>SIBLEY MCCOSKER SUB</b>	<b>920 PINEHURST RD</b>	<b>SSE 0 - 1/8 (0.031 mi.)</b>	<b>215 / 6</b>	<b>519</b>
<b>OAKLAND CORPORATION</b>	<b>5921 SHEPHERD CANYON</b>	<b>ESE 0 - 1/8 (0.041 mi.)</b>	<b>AR270 / 9</b>	<b>587</b>
<b>SHEPHERD CANYON CORP</b>	<b>5921 SHEPHERD CANYON</b>	<b>ESE 0 - 1/8 (0.041 mi.)</b>	<b>AR274 / 9</b>	<b>596</b>
<b>CITY OF OAKLAND PUBL</b>	<b>6000 SHEPHERD CANYON</b>	<b>ESE 0 - 1/8 (0.043 mi.)</b>	<b>AV311 / 5</b>	<b>639</b>
PINEHURST ROAD SINKH		NW 0 - 1/8 (0.062 mi.)	BK410 / 6	769
<b>MOBIL</b>	<b>3635 13TH ST</b>	<b>SW 0 - 1/8 (0.112 mi.)</b>	<b>BY674 / 11</b>	<b>1087</b>
<b>SHELL #13-5689</b>	<b>3600 PARK</b>	<b>SW 0 - 1/8 (0.112 mi.)</b>	<b>CK686 / 8</b>	<b>1121</b>
FIRE STATION #16	3600 13TH AVE	SSW 1/8 - 1/4 (0.127 mi.)	DW784 / 11	1239
<b>1431 LEIMERT BLVD</b>	<b>1431 LEIMERT BOULEVA</b>	<b>SE 1/8 - 1/4 (0.131 mi.)</b>	<b>DC816 / 9</b>	<b>1279</b>
<b>HOLIDAY CLEANERS</b>	<b>1431 LEIMERT BLVD</b>	<b>SE 1/8 - 1/4 (0.131 mi.)</b>	<b>DC817 / 9</b>	<b>1282</b>
<b>GO! GAS &amp; FOOD # 2</b>	<b>2240 MOUNTAIN BLVD</b>	<b>WNW 1/8 - 1/4 (0.148 mi.)</b>	<b>ET942 / 9</b>	<b>1474</b>
<b>UNOCAL</b>	<b>2240 MOUNTAIN BLVD</b>	<b>WNW 1/8 - 1/4 (0.148 mi.)</b>	<b>ET950 / 9</b>	<b>1505</b>
7196 SARONI DR		NW 1/8 - 1/4 (0.164 mi.)	FU1091 / 6	1674
VERIZON WIRELESS HWY	2200 MOUNTAIN BLVD	WNW 1/8 - 1/4 (0.195 mi.)	HI1372 / 9	2021
<b>OUSD - GLENVIEW ELEM</b>	<b>4215 LA CRESTA AVE</b>	<b>SSE 1/8 - 1/4 (0.198 mi.)</b>	<b>HL1400 / 9</b>	<b>2049</b>
<b>GLENVIEW ELEMENTARY</b>	<b>4215 LA CRESTA AVENU</b>	<b>SSE 1/8 - 1/4 (0.198 mi.)</b>	<b>HL1402 / 9</b>	<b>2052</b>
<b>OIL CHANGERS / GAS S</b>	<b>3418 PARK</b>	<b>SW 1/8 - 1/4 (0.207 mi.)</b>	<b>HQ1469 / 11</b>	<b>2139</b>
<b>OIL CHANGERS #106</b>	<b>3418 PARK BLVD</b>	<b>SW 1/8 - 1/4 (0.207 mi.)</b>	<b>HQ1475 / 11</b>	<b>2160</b>

## EXECUTIVE SUMMARY

<u>Site</u>	<u>Address</u>	<u>Direction / Distance</u>	<u>Map ID / Focus Map(s)</u>	<u>Page</u>
<i>EAST BAY MUNICIPAL U</i>	<i>1883 DRAKE DR</i>	<i>WNW 1/8 - 1/4 (0.210 mi.)</i>	<i>IH1501 / 5</i>	<i>2206</i>
<i>PG&amp;E MORAGA SUBSTATI</i>	<i>140 VALLEY VIEW DR</i>	<i>NE 1/8 - 1/4 (0.219 mi.)</i>	<i>HV1570 / 3</i>	<i>2295</i>
<i>SOBRANTE MORAGA 115</i>	<i>104 VALLEY VIEW DRIV</i>	<i>NE 1/8 - 1/4 (0.229 mi.)</i>	<i>HV1650 / 3</i>	<i>2437</i>
LIONS POOL	3860 HANLY RD	SE 1/8 - 1/4 (0.239 mi.)	IS1729 / 9	2531

### NON-CASE INFO: NON-CASE INFO (GEOTRACKER)

A review of the NON-CASE INFO list, as provided by EDR, and dated 09/05/2023 has revealed that there are 2 NON-CASE INFO sites within approximately 0.25 miles of the requested target property.

<u>Site</u>	<u>Address</u>	<u>Direction / Distance</u>	<u>Map ID / Focus Map(s)</u>	<u>Page</u>
<i>J &amp; M SERVICE STATIO</i>	<i>4035 PARK BLVD</i>	<i>NNW 0 - 1/8 (0.013 mi.)</i>	<i>H59 / 8</i>	<i>219</i>
<i>PRIVATE RESIDENCE</i>	<i>PRIVATE RESIDENCE</i>	<i>N 1/8 - 1/4 (0.169 mi.)</i>	<i>EO1133 / 8</i>	<i>1716</i>

### UST FINDER RELEASE: UST Finder Releases Database

A review of the UST FINDER RELEASE list, as provided by EDR, and dated 06/08/2023 has revealed that there are 7 UST FINDER RELEASE sites within approximately 0.25 miles of the requested target property.

<u>Site</u>	<u>Address</u>	<u>Direction / Distance</u>	<u>Map ID / Focus Map(s)</u>	<u>Page</u>
DESERT PETROLEUM / J	4035 PARK	NNW 0 - 1/8 (0.013 mi.)	H57 / 8	218
CHEVRON #9-3415	4500 PARK	SSE 0 - 1/8 (0.014 mi.)	O93 / 9	283
CITY OF OAKLAND COPO	5921 SHEPHERD CANYON	ESE 0 - 1/8 (0.041 mi.)	AR277 / 9	607
MOBIL	3635 13TH AVE.	SW 0 - 1/8 (0.112 mi.)	BY672 / 11	1085
SHELL #13-5689	3600 PARK	SW 0 - 1/8 (0.112 mi.)	CK676 / 8	1103
UNOCAL #5269	2240 MOUNTAIN	WNW 1/8 - 1/4 (0.148 mi.)	ET959 / 9	1520
GLENVIEW ELEMENTARY	4215 LA CRESTA AVENU	SSE 1/8 - 1/4 (0.198 mi.)	HL1399 / 9	2048

### UST FINDER: UST Finder Database

A review of the UST FINDER list, as provided by EDR, and dated 06/08/2023 has revealed that there are 2 UST FINDER sites within approximately 0.25 miles of the requested target property.

<u>Site</u>	<u>Address</u>	<u>Direction / Distance</u>	<u>Map ID / Focus Map(s)</u>	<u>Page</u>
PARK BLVD 76	4500 PARK BLVD	SSE 0 - 1/8 (0.014 mi.)	O88 / 9	272
GO! GAS & FOOD # 2	2240 MOUNTAIN BLVD	WNW 1/8 - 1/4 (0.148 mi.)	ET949 / 9	1504

### EDR HIGH RISK HISTORICAL RECORDS

#### ***EDR Exclusive Records***

EDR Hist Auto: EDR Exclusive Historical Auto Stations

A review of the EDR Hist Auto list, as provided by EDR, has revealed that there are 16 EDR Hist Auto

## EXECUTIVE SUMMARY

sites within approximately 0.25 miles of the requested target property.

<u>Site</u>	<u>Address</u>	<u>Direction / Distance</u>	<u>Map ID / Focus Map(s)</u>	<u>Page</u>
J&M BEACON SERVICE S	4035 PARK BLVD	NNW 0 - 1/8 (0.013 mi.)	H65 / 8	234
TEXACO SERVICE STATI	4500 PARK BLVD WY	SSE 0 - 1/8 (0.014 mi.)	O103 / 9	341
HANRAHAN TOMS CHEVRO	4239 PARK BLVD	NNW 0 - 1/8 (0.014 mi.)	F116 / 9	381
HASTINGS C F	3761 PARK BLVD	NE 0 - 1/8 (0.019 mi.)	X149 / 8	425
CAMPBELL GORDON	3635 13TH AVE	SW 0 - 1/8 (0.112 mi.)	BY664 / 11	1081
TEE BOB INC	3600 PARK BLVD	SW 0 - 1/8 (0.112 mi.)	CK687 / 8	1124
WILSON HAROLD C	1425 LEIMERT	SE 0 - 1/8 (0.120 mi.)	DC745 / 9	1195
PITNEY ROBERT K	3638 13TH AVENUE	SW 0 - 1/8 (0.125 mi.)	DW775 / 11	1230
MONTCLAIR UNION SERV	2240 MOUNTAIN BLVD	WNW 1/8 - 1/4 (0.148 mi.)	ET954 / 9	1515
OEKERS CLARENCE	1036 HOLLYWOOD LN	WNW 1/8 - 1/4 (0.150 mi.)	EV967 / 9	1527
HOUSTON H H	2301 MOUNTAIN BLVD	WNW 1/8 - 1/4 (0.173 mi.)	1172 / 9	1770
HABIBS EXXON	1151 MAC ARTHUR BLVD	WSW 1/8 - 1/4 (0.199 mi.)	HQ1426 / 11	2091
MUSSELMAN F E	1376 MACARTHUR BLV	SSW 1/8 - 1/4 (0.218 mi.)	IP1556 / 11	2278
KEY SIGNAL SERVICE	1401 MACARTHUR BLV	SSW 1/8 - 1/4 (0.220 mi.)	IX1588 / 11	2356
BONATO GUY AUTO SERV	1371 34TH ST	SSW 1/8 - 1/4 (0.230 mi.)	IX1664 / 11	2456
OORSEY AUTO REPAIR	1361 34TH ST	SSW 1/8 - 1/4 (0.231 mi.)	IX1668 / 11	2459

### EDR Hist Cleaner: EDR Exclusive Historical Cleaners

A review of the EDR Hist Cleaner list, as provided by EDR, has revealed that there are 12 EDR Hist Cleaner sites within approximately 0.25 miles of the requested target property.

<u>Site</u>	<u>Address</u>	<u>Direction / Distance</u>	<u>Map ID / Focus Map(s)</u>	<u>Page</u>
FRIGIDAIRE COIN WASH	4203 PARK BLVD	NNW 0 - 1/8 (0.014 mi.)	G121 / 9	386
THIRTEENTH AVENUE CL	3727 13TH AVE	SW 0 - 1/8 (0.061 mi.)	BA409 / 11	769
RICHARDS FRANK	1155 EXCELSIOR AVE	WSW 0 - 1/8 (0.090 mi.)	CK559 / 8	949
HOLIDAY CLEANERS	1431 LEIMERT BLVD	SE 1/8 - 1/4 (0.131 mi.)	DC815 / 9	1278
SWISS VALLEY CLEANER	2220 MOUNTAIN BLVD	WNW 1/8 - 1/4 (0.145 mi.)	ET912 / 9	1424
BRANCHES	1506 LEIMERT BLVD	SE 1/8 - 1/4 (0.161 mi.)	EL1066 / 9	1646
ISRAEL HARRY	3410 PARK BLVD	SW 1/8 - 1/4 (0.230 mi.)	JK1655 / 11	2443
MAYSONNAVE J P	1357 34TH ST	SSW 1/8 - 1/4 (0.231 mi.)	IX1669 / 11	2460
BOULEVARD FRENCH LAU	1351 34TH ST	SSW 1/8 - 1/4 (0.232 mi.)	IP1680 / 11	2472
ASSOCIATED CLEANERS	1200 34TH ST	SW 1/8 - 1/4 (0.238 mi.)	JK1722 / 11	2526
ROSALIES CLOTHESLINE	3818 WOODRUFF AVE	SSE 1/8 - 1/4 (0.247 mi.)	1803 / 12	2654
F & G CLEANERS	1478 MACARTHUR BLV	SSE 1/8 - 1/4 (0.248 mi.)	JZ1809 / 11	2661

### EDR RECOVERED GOVERNMENT ARCHIVES

#### *Exclusive Recovered Govt. Archives*

RGA LUST: Recovered Government Archive Leaking Underground Storage Tank

A review of the RGA LUST list, as provided by EDR, has revealed that there are 25 RGA LUST sites within approximately 0.25 miles of the requested target property.

<u>Site</u>	<u>Address</u>	<u>Direction / Distance</u>	<u>Map ID / Focus Map(s)</u>	<u>Page</u>
J & M SERVICE STATIO	4035 PARK BLVD	NNW 0 - 1/8 (0.013 mi.)	H58 / 8	219
DESERT PETROLEUM / J	4035 PARK	NNW 0 - 1/8 (0.013 mi.)	H62 / 8	233
BEACON	4035 PARK BLVD	NNW 0 - 1/8 (0.013 mi.)	H64 / 8	234
DESERT PETROLEUM	4035 PARK BLVD	NNW 0 - 1/8 (0.013 mi.)	H67 / 8	235

## EXECUTIVE SUMMARY

<u>Site</u>	<u>Address</u>	<u>Direction / Distance</u>	<u>Map ID / Focus Map(s)</u>	<u>Page</u>
CHEVRON	4500 PARK BLVD	SSE 0 - 1/8 (0.014 mi.)	O95 / 9	294
CHEVRON #9-3415	4500 PARK	SSE 0 - 1/8 (0.014 mi.)	O97 / 9	296
PARK VILLAGE SENIOR	3761 PARK BOULEVARD	NE 0 - 1/8 (0.019 mi.)	X148 / 8	425
OAKLAND CORPORATION	5921 SHEPHERD CANYON	ESE 0 - 1/8 (0.041 mi.)	AR272 / 9	595
OAKLAND CITY FOCORP	5921 SHEPHERD CANYON	ESE 0 - 1/8 (0.041 mi.)	AR273 / 9	596
CITY OF OAKLAND COPO	5921 SHEPHERD CANYON	ESE 0 - 1/8 (0.041 mi.)	AR275 / 9	606
CITY OF OAKLAND - CO	5921 SHEPHERD CANYON	ESE 0 - 1/8 (0.041 mi.)	AR276 / 9	607
CORPORATION YARD #4	5921 SHEPHERD CANYON	ESE 0 - 1/8 (0.041 mi.)	AR278 / 9	608
CITY OF OAKLAND CORP	5921 SHEPHERD CANYON	ESE 0 - 1/8 (0.041 mi.)	AR281 / 9	611
CITY OF OAKLAND COPO	5921 SHEPHERD CANYON	ESE 0 - 1/8 (0.041 mi.)	AR282 / 9	611
MOBIL (JOHN'S)	3635 13TH ST	SW 0 - 1/8 (0.112 mi.)	BY666 / 11	1082
MOBIL	3635 13TH	SW 0 - 1/8 (0.112 mi.)	BY667 / 11	1083
MOBIL	3635 13TH AVE.	SW 0 - 1/8 (0.112 mi.)	BY668 / 11	1083
MOBIL	3635 13TH ST	SW 0 - 1/8 (0.112 mi.)	BY669 / 11	1083
JOHNS MOBIL	3635 13TH ST	SW 0 - 1/8 (0.112 mi.)	BY671 / 11	1085
SHELL #13-5689	3600 PARK	SW 0 - 1/8 (0.112 mi.)	CK677 / 8	1104
SHELL #13-5689	3600 PARK BOULEVARD	SW 0 - 1/8 (0.112 mi.)	CK683 / 8	1119
UNOCAL	2240 MOUNTAIN BLVD	WNW 1/8 - 1/4 (0.148 mi.)	ET946 / 9	1502
UNOCAL #5269	2240 MOUNTAIN	WNW 1/8 - 1/4 (0.148 mi.)	ET961 / 9	1521
DRAYAGE PROPERTY	1350 34TH ST	SSW 1/8 - 1/4 (0.220 mi.)	IP1584 / 11	2352
HEMSATH DRAYAGE	1350 34TH ST	SSW 1/8 - 1/4 (0.220 mi.)	IP1585 / 11	2353



MAPPED SITES SUMMARY

Target Property:  
OAKLAND  
OAKLAND, CA 94611

MAP ID / FOCUS MAP	SITE NAME	ADDRESS	DATABASE ACRONYMS	DIST (ft. & mi.) DIRECTION
1 / 6	MORAGA OAKLAND X 115	EDGEWOOD ROAD	NPDES, CIWQS	TP
2 / 6	EMILY BROOKS	2259 MANZANITA DR	HWTS, HAZNET	TP
3 / 9	CITY OF OAKLAND FIRE	5900 SHEPHERD CANYON	AST	TP
A4 / 9	PG&E TOWER SITE	LAT/LONG_USED	HWTS, HAZNET	TP
A5 / 9	PG&E TOWER SITE	LAT/LONG_USED	HWTS, HAZNET	TP
B6 / 9		2432 MONTEREY BLVD	CHMIRS	TP
B7 / 9	AT&T MOBILITY - PGE	2432 MONTEREY BLVD	CERS	TP
C8 / 9	CORPUS CRISTE SCHOOL	1 ESTATE DRIVE	HWTS	TP
C9 / 9	ROMAN CATHOLIC WELFA	1 ESTATES DR	HWTS	TP
C10 / 9	ROMAN CATHOLIC WELFA	1 ESTATES DR	HWTS	TP
C11 / 9	CORPUS CRISTE SCHOOL	1 ESTATES DR	HWTS, HAZNET	TP
C12 / 9	PACIFIC GAS AND ELEC	1 ESTATES DR	HWTS, HAZNET	TP
C13 / 9	ROMAN CATHOLIC WELFA	1 ESTATES DR	HWTS	TP
C14 / 9	ROMAN CATHOLIC WELFA	STE 1 ESTATES DR	HWTS, HAZNET	TP
15 / 9		LEIMERT BLVD AND PAR	CHMIRS	TP
D16 / 9	LARRY BUTLER	4833 PARK BOULEVARD	FINDS	TP
D17 / 9	LARRY BUTLER	4833 PARK BOULEVARD	HWTS	TP
D18 / 9	LARRY BUTLER	4833 PARK BOULEVARD	RCRA NonGen / NLR	TP
D19 / 9	LARRY BUTLER	4833 PARK BOULEVARD	ECHO	TP
E20 / 9	WENCKE SOLFJELD	4801 PARK BLVD	ECHO	TP
E21 / 9	WENCKE SOLFJELD	4801 PARK BLVD	RCRA NonGen / NLR	TP
E22 / 9	WENCKE SOLFJELD	4801 PARK BLVD	HWTS, HAZNET	TP
F23 / 9	PAYLESS CLEANERS	4236 PARK BL	EDR Hist Cleaner	TP
F24 / 9	CHESHIRE CAT CLINIC	4232 PARK BLVD	HWTS, HAZNET	TP
G25 / 9	B & G CLEANERS	4209 PARK BLVD	EDR Hist Cleaner	TP
F26 / 9	FRIEDKIN PROPERTY GR	4226 PARK BOULEVARD	FINDS, ECHO	TP
F27 / 9	FRIEDKIN PROPERTY GR	4226 PARK BOULEVARD	HAZNET	TP
F28 / 9	FRIEDKIN PROPERTY GR	4226 PARK BOULEVARD	HWTS	TP
F29 / 9	FRIEDKIN PROPERTY GR	4226 PARK BOULEVARD	RCRA NonGen / NLR	TP
G30 / 9	YEE JOHNNY LAUNDRY	4195 PARK BLVD	EDR Hist Cleaner	TP
G31 / 9	OAK HILLSIDE CLEANER	4208 PARK BLVD	DRYCLEANERS	TP
G32 / 9	OAK HILLSIDE CLEANER	4208 PARK BLVD	FINDS	TP
G33 / 9	OAK HILLSIDE CLEANER	4208 PARK BLVD	HWTS, HAZNET	TP
G34 / 9	OAK HILLSIDE CLEANER	4208 PARK BLVD	RCRA NonGen / NLR	TP
G35 / 9	OAK HILLSIDE CLEANER	4208 PARK BLVD	ECHO	TP
G36 / 9	OAK HILLSIDE CLEANER	4208 PARK BLVD	EDR Hist Cleaner	TP
H37 / 8	MAUREEN & RAY RUSSEL	4003 PARK BLVD	HWTS, HAZNET	TP
H38 / 8	ARENA S SERVICE STAT	4036 PARK BLVD	EDR Hist Auto	TP
I39 / 8	MARY GOODELL	3940 PARK BLVD	RCRA NonGen / NLR	TP

MAPPED SITES SUMMARY

Target Property:  
OAKLAND  
OAKLAND, CA 94611

MAP ID / FOCUS MAP	SITE NAME	ADDRESS	DATABASE ACRONYMS	DIST (ft. & mi.) DIRECTION		
I40 / 8	MARY GOODELL	3940 PARK BLVD	FINDS, ECHO	TP		
I41 / 8	MARY GOODELL	3940 PARK BLVD	HWTS, HAZNET	TP		
J42 / 8	MOORE CARMEN MRS	3820 PARK BLVD	EDR Hist Cleaner	TP		
J43 / 8	PARK JONG	3800 PARK BLVD	EDR Hist Cleaner	TP		
J44 / 8	ALPINE CLEANERS	3800 PARK BLVD	RCRA-SQG, DRYCLEANERS, EMI, HWTS, HAZNET	TP		
J45 / 8	ALPINE CLEANERS	3800 PARK BOULEVARD	FINDS, ECHO	TP		
J46 / 8	ALPINE CLEANERS	3800 PARK BLVD	HWTS, HAZNET	TP		
J47 / 8	ALPINE CLEANERS	3800 PARK BLVD	RCRA NonGen / NLR	TP		
B48 / 9	PG&E - PALO SECO SUB	131 MONTEREY STREET	FINDS	61	0.012	NW
49 / 9	CITY OF OAKLAND ENVI	2900 SHEPHERD CANYON	EMI, CERS	70	0.013	ESE
K50 / 9	GERALDINE A LIM DDS	4174 PARK BVLD	HWTS, HAZNET	70	0.013	SSE
K51 / 9	DB TINLOY & CHIN DDS	4174 PARK BLVD	HWTS, HAZNET	70	0.013	SSE
K52 / 9	GERALDINE A LIM DDS	4174 PARK BVLD	RCRA NonGen / NLR	70	0.013	SSE
K53 / 9	DR HENRY A SUTRO DDS	4174 PARK BLVD	HWTS, HAZNET	70	0.013	SSE
K54 / 9	GERALDINE A LIM DDS	4174 PARK BVLD	FINDS, ECHO	70	0.013	SSE
K55 / 9	DOUGLAS TINLOYNA DDS	4174 PARK BLVD STE B	FINDS	70	0.013	SSE
H56 / 8	GASCO SERVICE STATIO	4035 PARK BLVD	HIST UST	71	0.013	NNW
H57 / 8	DESERT PETROLEUM / J	4035 PARK	UST FINDER RELEASE	71	0.013	NNW
H58 / 8	J & M SERVICE STATIO	4035 PARK BLVD	RGA LUST	71	0.013	NNW
H59 / 8	J & M SERVICE STATIO	4035 PARK BLVD	LUST, Alameda County CS, SWEEPS UST, HIS...	71	0.013	NNW
H60 / 8	KENT YIUKAN LAU, EVE	4035 PARK BLVD	FINDS	71	0.013	NNW
H61 / 8	KENT YIUKAN LAU, EVE	4035 PARK BLVD	ECHO	71	0.013	NNW
H62 / 8	DESERT PETROLEUM / J	4035 PARK	RGA LUST	71	0.013	NNW
H63 / 8	DESERT PETROLEUM / J	4035 PARK	FINDS	71	0.013	NNW
H64 / 8	BEACON	4035 PARK BLVD	RGA LUST	71	0.013	NNW
H65 / 8	J&M BEACON SERVICE S	4035 PARK BLVD	EDR Hist Auto	71	0.013	NNW
H66 / 8	1X DESERT PET	4035 PARK	HWTS, HAZNET	71	0.013	NNW
H67 / 8	DESERT PETROLEUM	4035 PARK BLVD	RGA LUST	71	0.013	NNW
H68 / 8	DESERT PETROLEUM INC	4035 PARK BLVD	HWTS, HAZNET	71	0.013	NNW
H69 / 8	KENT YIUKAN LAU, EVE	4035 PARK BLVD	RCRA NonGen / NLR	71	0.013	NNW
G70 / 9	CURTIS J PERRY DDS	4180 PARK BLVD	HWTS	71	0.013	SSE
L71 / 9	TANA VANDEWIEL	4606 PARK BLVD.	HWTS, HAZNET	71	0.013	SE
M72 / 6	JEN TANK	6861 GUNN DR	HWTS, HAZNET	71	0.013	SE
M73 / 6	JEN TANK	6861 GUNN DR	RCRA NonGen / NLR	71	0.013	SE
M74 / 6	JEN TANK	6861 GUNN DR	ECHO	71	0.013	SE
M75 / 6	JEN TANK	6861 GUNN DR	FINDS	71	0.013	SE
L76 / 9	LON RORK	4601 PARK BLVD	HWTS, HAZNET	71	0.013	NW
N77 / 9	RYAN LINDERMAN	4342 PARK BLVD	HWTS, HAZNET	71	0.013	SSE
N78 / 9	JUDY HUI	4342 PARK BLVD	HWTS, HAZNET	71	0.013	SSE

MAPPED SITES SUMMARY

Target Property:  
OAKLAND  
OAKLAND, CA 94611

MAP ID / FOCUS MAP	SITE NAME	ADDRESS	DATABASE ACRONYMS	DIST (ft. & mi.) DIRECTION
F79 / 9	RICH SALVINI	4306 PARK BLVD	HWTS, HAZNET	72 0.014 SSE
F80 / 9	ELIZABETH & RICHARD	4306 PARK BLVD	HWTS, HAZNET	72 0.014 SSE
L81 / 9	JOSEPH TRIMBLE	4616 PARK BOULEVARD	RCRA NonGen / NLR	72 0.014 SE
L82 / 9	JOSEPH TRIMBLE	4616 PARK BOULEVARD	HWTS, HAZNET	72 0.014 SE
L83 / 9	JOSEPH TRIMBLE	4616 PARK BOULEVARD	ECHO	72 0.014 SE
O84 / 9	DANIELLE CHARBONEAU	4444 PARK BOULEVARD	RCRA NonGen / NLR	72 0.014 SSE
O85 / 9	CHEVRON STATION #934	4500 PARK BLVD	UST	73 0.014 SSE
O86 / 9	PARK BLVD 76	4500 PARK BLVD	RCRA NonGen / NLR	73 0.014 SSE
O87 / 9	CHEVRON	4500 PARK BLVD	LUST, Alameda County CS, SWEEPS UST, Cor...	73 0.014 SSE
O88 / 9	PARK BLVD 76	4500 PARK BLVD	UST FINDER	73 0.014 SSE
O89 / 9	PARK BLVD 76	4500 PARK BLVD	HWTS, HAZNET	73 0.014 SSE
O90 / 9	PARK BLVD 76	4500 PARK BLVD	UST	73 0.014 SSE
O91 / 9	CHEVRON STATION NO 9	4500 PARK BLVD	FINDS, ECHO	73 0.014 SSE
O92 / 9	93415	4500 PARK BLVD	HIST UST	73 0.014 SSE
O93 / 9	CHEVRON #9-3415	4500 PARK	UST FINDER RELEASE	73 0.014 SSE
O94 / 9	MARSHALL AND SONS CH	4500 PARK BLVD.	HWTS, HAZNET	73 0.014 SSE
O95 / 9	CHEVRON	4500 PARK BLVD	RGA LUST	73 0.014 SSE
O96 / 9	PARK BOULEVARD 76	4500 PARK BLVD	EMI	73 0.014 SSE
O97 / 9	CHEVRON #9-3415	4500 PARK	RGA LUST	73 0.014 SSE
O98 / 9	CHEVRON 93415	4500 PARK BLVD	HWTS, HAZNET	73 0.014 SSE
O99 / 9	PARK BLVD 76	4500 PARK BLVD	CERS HAZ WASTE, CERS TANKS, CERS	73 0.014 SSE
O100 / 9	PARK BOULEVARD 76	4500 PARK BLVD	HAULERS	73 0.014 SSE
O101 / 9	CHEVRON STATION NO 9	4500 PARK BLVD	RCRA NonGen / NLR, HWTS, HAZNET	73 0.014 SSE
O102 / 9	1X CHEVRON STN. #341	4500 PARK BLVD.	HWTS, HAZNET	73 0.014 SSE
O103 / 9	TEXACO SERVICE STATI	4500 PARK BLVD WY	EDR Hist Auto	73 0.014 SSE
O104 / 9	PARK BLVD 76	4500 PARK BLVD	FINDS, ECHO	73 0.014 SSE
L105 / 9	CATHERINE WONG	4609 PARK BLVD.	HWTS, HAZNET	73 0.014 NW
P106 / 9	DAN ENGEL	4517 PARK BOULEVARD	HWTS	73 0.014 NNW
P107 / 9	DAN ENGEL	4517 PARK BOULEVARD	RCRA NonGen / NLR	73 0.014 NNW
P108 / 9	DON ENGEL	4517 PARK BLVD.	HWTS, HAZNET	73 0.014 NNW
P109 / 9	DAN ENGEL	4517 PARK BOULEVARD	ECHO	73 0.014 NNW
H110 / 8	DANIEL LEWIS	4040 PARK BOULEVARD	RCRA NonGen / NLR	74 0.014 SSE
H111 / 8	VASILIKI E APOSTOLOU	4040 PARK BLVD STE B	HWTS, HAZNET	74 0.014 SSE
H112 / 8	DANIEL LEWIS	4040 PARK BOULEVARD	ECHO	74 0.014 SSE
H113 / 8	DANIEL LEWIS	4040 PARK BOULEVARD	HWTS	74 0.014 SSE
H114 / 8	ARTHUR L GAGNIER DDS	4040 PARK BLVD STE B	HWTS, HAZNET	74 0.014 SSE
H115 / 8	DR DANIEL V LEWIS DD	4040 PARK BLVD	HWTS, HAZNET	74 0.014 SSE
F116 / 9	HANRAHAN TOMS CHEVRO	4239 PARK BLVD	EDR Hist Auto	74 0.014 NNW
N117 / 9	MONA & TYRONE AUBRY	4345 PARK BLVD	FINDS	75 0.014 NNW

MAPPED SITES SUMMARY

Target Property:  
OAKLAND  
OAKLAND, CA 94611

MAP ID / FOCUS MAP	SITE NAME	ADDRESS	DATABASE ACRONYMS	DIST (ft. & mi.) DIRECTION		
N118 / 9	MONA & TYRONE AUBRY	4345 PARK BLVD	ECHO	75	0.014	NNW
N119 / 9	MONA & TYRONE AUBRY	4345 PARK BLVD	RCRA NonGen / NLR	75	0.014	NNW
N120 / 9	MONA & TYRONE AUBRY	4345 PARK BLVD	RCRA NonGen / NLR	75	0.014	NNW
G121 / 9	FRIGIDAIRE COIN WASH	4203 PARK BLVD	EDR Hist Cleaner	76	0.014	NNW
Q122 / 8	SATELLITE FIRST COMM	4135 PARK BLVD	HWTS, HAZNET	77	0.015	NNW
Q123 / 8	PARK BOULEVARD MANOR	4135 PARK BLVD	HWTS, HAZNET	77	0.015	NNW
Q124 / 8	SATELLITE SENIOR HOM	4135 PARK BLVD	HWTS	77	0.015	NNW
Q125 / 8	ALTON JELKS	4125 PARK BLVD	HWTS, HAZNET	78	0.015	NNW
Q126 / 8	ALTON JELKS	4125 PARK BLVD	ECHO	78	0.015	NNW
Q127 / 8	ALTON JELKS	4125 PARK BLVD	RCRA NonGen / NLR	78	0.015	NNW
R128 / 6	1X EAST BAY REGIONAL	OAKLAND HILLS MI MAR	HWTS	78	0.015	NW
S129 / 6	MICHELLE MAHONEY	15 AZALEA LN,	RCRA NonGen / NLR	80	0.015	NW
S130 / 6	MICHELLE MAHONEY	15 AZALEA LN,	FINDS	80	0.015	NW
S131 / 6	MICHELLE MAHONEY	15 AZALEA LN,	ECHO	80	0.015	NW
S132 / 6	MICHELLE MAHONEY	15 AZALEA LN,	HWTS, HAZNET	80	0.015	NW
T133 / 6	BARBARA DINEEN	7182 SAYRE DR	FINDS	88	0.017	SE
T134 / 6	BARBARA DINEEN	7182 SAYRE DR	HWTS, HAZNET	88	0.017	SE
T135 / 6	BARBARA DINEEN	7182 SAYRE DR	ECHO	88	0.017	SE
T136 / 6	BARBARA DINEEN	7182 SAYRE DR	RCRA NonGen / NLR	88	0.017	SE
J137 / 8	GREENWOOD APARTMENTS	3800 GREENWOOD AVE	HWTS	92	0.017	NNW
U138 / 6	DON ZWAKENBERG	7242 SAYRE DRIVE	RCRA NonGen / NLR	92	0.017	NW
U139 / 6	DON ZWAKENBERG	7242 SAYRE DRIVE	FINDS, ECHO	92	0.017	NW
U140 / 6	DON ZWAKENBERG	7242 SAYRE DRIVE	HWTS	92	0.017	NW
P141 / 9	HAZEL YEE	4555 PARK BLVD.	HWTS, HAZNET	94	0.018	NNW
V142 / 9	GARRETT WHITTMORE	4429 PARK BLVD	ECHO	96	0.018	NNW
V143 / 9	GARRETT WHITTMORE	4429 PARK BLVD	RCRA NonGen / NLR	96	0.018	NNW
V144 / 9	GARRETT WHITTMORE	4429 PARK BLVD	FINDS	96	0.018	NNW
V145 / 9	GARRETT WHITTMORE	4429 PARK BLVD	HWTS, HAZNET	96	0.018	NNW
W146 / 9	BEN HAID	4309 PARK BLVD.	HWTS, HAZNET	97	0.018	NNW
X147 / 8	PARK VILLAGE SENIOR	3761 PARK BOULEVARD	Alameda County CS	100	0.019	NE
X148 / 8	PARK VILLAGE SENIOR	3761 PARK BOULEVARD	RGA LUST	100	0.019	NE
X149 / 8	HASTINGS C F	3761 PARK BLVD	EDR Hist Auto	100	0.019	NE
Y150 / 5	LEA HARTOG & CHRIS P	5918 BALBOA DRIVE	FINDS	101	0.019	NW
Y151 / 5	LEA HARTOG & CHRIS P	5918 BALBOA DRIVE	RCRA NonGen / NLR	101	0.019	NW
Y152 / 5	LEA HARTOG & CHRIS P	5918 BALBOA DRIVE	HWTS, HAZNET	101	0.019	NW
Y153 / 5	LEA HARTOG & CHRIS P	5918 BALBOA DRIVE	ECHO	101	0.019	NW
Z154 / 8	JAMES LEWIS	3750 PARK BLVD. WAY	HWTS	105	0.020	SW
J155 / 8	CYNTHIA BRUGGE	1322 EAST 38TH STREE	HWTS	115	0.022	SSE
J156 / 8	CYNTHIA BRUGGE	1322 EAST 38TH STREE	FINDS	115	0.022	SSE

MAPPED SITES SUMMARY

Target Property:  
OAKLAND  
OAKLAND, CA 94611

MAP ID / FOCUS MAP	SITE NAME	ADDRESS	DATABASE ACRONYMS	DIST (ft. & mi.) DIRECTION
J157 / 8	CYNTHIA BRUGGE	1322 EAST 38TH STREE	ECHO	115 0.022 SSE
J158 / 8	CYNTHIA BRUGGE	1322 EAST 38TH STREE	RCRA NonGen / NLR	115 0.022 SSE
Q159 / 8	PARK BLVD PRESBYTERI	4101 PARK BLVD	HWTS	116 0.022 NNW
AA160 / 9	KARTHIK SUBRAMANIAN	2187 MAGELLAN DRIVE	HWTS, HAZNET	126 0.024 WNW
AA161 / 9	KARTHIK SUBRAMANIAN	2187 MAGELLAN DRIVE	ECHO	126 0.024 WNW
AA162 / 9	KARTHIK SUBRAMANIAN	2187 MAGELLAN DRIVE	RCRA NonGen / NLR	126 0.024 WNW
H163 / 8	CONSTANCE ELDRIDGE	4012 BRIGHTON AVENUE	ECHO	129 0.024 NW
H164 / 8	CONSTANCE ELDRIDGE	4012 BRIGHTON AVENUE	HWTS	129 0.024 NW
H165 / 8	CONSTANCE ELDRIDGE	4012 BRIGHTON AVENUE	FINDS	129 0.024 NW
H166 / 8	CONSTANCE ELDRIDGE	4012 BRIGHTON AVENUE	RCRA NonGen / NLR	129 0.024 NW
AB167 / 5	KITTY NEUMARK & TIM	2074 DRAKE DRIVE	RCRA NonGen / NLR	131 0.025 WNW
AB168 / 5	KITTY NEUMARK & TIM	2074 DRAKE DRIVE	ECHO	131 0.025 WNW
AB169 / 5	KITTY NEUMARK & TIM	2074 DRAKE DRIVE	HWTS	131 0.025 WNW
R170 / 6	BOB CROW	7 EAST CIR	HWTS, HAZNET	131 0.025 NW
W171 / 9	FLEETA TURRENTINE	4308 EDGEWOOD AVENUE	FINDS, ECHO	133 0.025 NNW
W172 / 9	FLEETA TURRENTINE	4308 EDGEWOOD AVENUE	HWTS	133 0.025 NNW
W173 / 9	FLEETA TURRENTINE	4308 EDGEWOOD AVENUE	RCRA NonGen / NLR	133 0.025 NNW
AC174 / 5	JOHN DITTMER	5966 BALBOA DRIVE	ECHO	134 0.025 NW
AC175 / 5	JOHN DITTMER	5966 BALBOA DRIVE	FINDS	134 0.025 NW
AC176 / 5	JOHN DITTMER	5966 BALBOA DRIVE	HWTS	134 0.025 NW
AC177 / 5	JOHN DITTMER	5966 BALBOA DRIVE	RCRA NonGen / NLR	134 0.025 NW
J178 / 8	MARLENE BARNEUELD &	1328 E. 38TH ST.	HWTS, HAZNET	137 0.026 SSE
J179 / 8	MARLENE BARNEUELD &	1328 E. 38TH ST.	RCRA NonGen / NLR	137 0.026 SSE
J180 / 8	MARLENE BARNEUELD &	1328 E. 38TH ST.	FINDS, ECHO	137 0.026 SSE
181 / 9		1328 WILLINGTON STRE	CHMIRS	141 0.027 SSE
182 / 6	1X ESTATE OF SOLARI	338 MANZANITA	HWTS, HAZNET	148 0.028 NW
AD183 / 9	CITY OF OAKLAND	4678 DOLORES AVE	HWTS	154 0.029 SE
AD184 / 9	ESTHER SOTO	4678 DOLORES AVE	HWTS, HAZNET	154 0.029 SE
AE185 / 9	L & M ELECTRICAL CON	4645 DOLORES AVENUE,	FINDS	156 0.030 ESE
AF186 / 5	GARY BEAN MD	7038 SAYRE DRIVE	HWTS	157 0.030 NW
D187 / 9	KIERN, RUTH	1218 HOLLYWOOD AVENU	RCRA NonGen / NLR	158 0.030 WNW
D188 / 9	KIERN, RUTH	1218 HOLLYWOOD AVENU	HWTS	158 0.030 WNW
D189 / 9	KIERN, RUTH	1218 HOLLYWOOD AVENU	ECHO	158 0.030 WNW
Z190 / 8	PACIFIC GAS & ELECTR	3729 PARK BOULEVARD	HWTS, HAZNET	159 0.030 SW
Z191 / 8	PACIFIC GAS & ELECTR	3729 PARK BOULEVARD	HWTS, HAZNET	159 0.030 SW
Z192 / 8	PG&E - OAKLAND X S	3729 PARK BOULEVARD	FINDS	159 0.030 SW
Z193 / 8	OAKLAND STATION X	3729 PARK BLVD	SWEEPS UST, CA FID UST, CHMIRS, HWTS, HA...	159 0.030 SW
Z194 / 8	P G AND E OAKLAND X	3729 PARK BLVD	RCRA-SQG	159 0.030 SW
Z195 / 8	P G AND E OAKLAND X	3729 PARK BLVD	FINDS	159 0.030 SW

MAPPED SITES SUMMARY

Target Property:  
OAKLAND  
OAKLAND, CA 94611

MAP ID / FOCUS MAP	SITE NAME	ADDRESS	DATABASE ACRONYMS	DIST (ft. & mi.) DIRECTION
Z196 / 8	PG&E - OAKLAND "X" S	3729 PARK BOULEVARD	CERS	159 0.030 SW
Z197 / 8	PACIFIC GAS AND ELEC	3729 PARK BOULEVARD	HWTS, HAZNET	159 0.030 SW
Z198 / 8		3729 PARK BLVD	ERNS	159 0.030 SW
Z199 / 8	PG& E	3729 PARK BLVD	HWTS, HAZNET	159 0.030 SW
Z200 / 8	PACIFIC GAS & ELECTR	3729 PARK BOULEVARD	HWTS, HAZNET	159 0.030 SW
Z201 / 8	PG & E	3729 PARK BLVD	HWTS, HAZNET	159 0.030 SW
Z202 / 8	PG&G INC	3729 PARK BLVD	HWTS, HAZNET	159 0.030 SW
Z203 / 8	PACIFIC GAS & ELECTR	3729 PARK BOULEVARD	HWTS, HAZNET	159 0.030 SW
Z204 / 8	OAKLAND STATION X	3729 PARK BLVD	HIST UST	159 0.030 SW
Z205 / 8	PG & E STATION X	3729 PARK BOULEVARD	HWTS	159 0.030 SW
Z206 / 8	PACIFIC GAS AND ELEC	3729 PARK BOULEVARD	HWTS, HAZNET	159 0.030 SW
Z207 / 8	PACIFIC GAS & ELECTR	3729 PARK BOULEVARD	HWTS, HAZNET	159 0.030 SW
Z208 / 8	PG& E	3729 PARK BLVD	HWTS, HAZNET	159 0.030 SW
Z209 / 8	STATION "X" SUBSTATI	3729 PARK BLVD.	AST	159 0.030 SW
Z210 / 8	PACIFIC GAS AND ELEC	3729 PARK BOULEVARD	HWTS, HAZNET	159 0.030 SW
Z211 / 8	PACIFIC GAS AND ELEC	3729 PARK BOULEVARD	HWTS, HAZNET	159 0.030 SW
Z212 / 8	P G AND E OAKLAND X	3729 PARK BLVD	ECHO	159 0.030 SW
Z213 / 8	PACIFIC GAS AND ELEC	3729 PARK BOULEVARD	HWTS, HAZNET	159 0.030 SW
L214 / 9	HANH PHAN	4635 DOLORES AVE.	HWTS, HAZNET	161 0.030 SE
215 / 6	SIBLEY MCCOSKER SUB	920 PINEHURST RD	NPDES, CIWQS, CERS	163 0.031 SSE
AG216 / 6	SHA COLEMAN	7276 SAYRE DR.	HWTS, HAZNET	166 0.031 NW
AG217 / 6	SHA COLEMAN	7276 SAYRE DR.	ECHO	166 0.031 NW
AG218 / 6	SHA COLEMAN	7276 SAYRE DR.	FINDS	166 0.031 NW
AG219 / 6	SHA COLEMAN	7276 SAYRE DR.	RCRA NonGen / NLR	166 0.031 NW
AH220 / 9	CRAIG SOUTHWARD	2111 DRAKE DR	FINDS	178 0.034 WNW
AH221 / 9	CRAIG SOUTHWARD	2111 DRAKE DR	ECHO	178 0.034 WNW
AH222 / 9	CRAIG SOUTHWARD	2111 DRAKE DR	HWTS, HAZNET	178 0.034 WNW
AH223 / 9	CRAIG SOUTHWARD	2111 DRAKE DR	RCRA NonGen / NLR	178 0.034 WNW
AI224 / 9	ROMAN CATHOLIC DICIE	322 ST JAMES DR	HWTS, HAZNET	179 0.034 NW
AJ225 / 9	ERIC GROSS	1315 EL CENTRO AVE	HWTS, HAZNET	181 0.034 SSE
U226 / 6	MATT & JOANNA AGUIAR	7253 SAYRE DR	HWTS, HAZNET	190 0.036 NW
AK227 / 9	ADAM EILATH	4630 EDGEWOOD AVENUE	HWTS, HAZNET	192 0.036 NW
AK228 / 9	ADAM EILATH	4630 EDGEWOOD AVENUE	ECHO	192 0.036 NW
AK229 / 9	ADAM EILATH	4630 EDGEWOOD AVENUE	RCRA NonGen / NLR	192 0.036 NW
230 / 6	TOMKIEL, BRIAN	2220 ARROWHEAD DR	HWTS, HAZNET	202 0.038 SE
AL231 / 9	HOTLINE CONSTRUCTION	1200 EL CENTRO AVE	HWTS, HAZNET	205 0.039 NW
AD232 / 9	SAM KANNER	4674 DOLORES AVE.	RCRA NonGen / NLR	205 0.039 SE
AD233 / 9	SAM KANNER	4674 DOLORES AVE.	ECHO	205 0.039 SE
AD234 / 9	SAM KANNER	4674 DOLORES AVE.	HWTS, HAZNET	205 0.039 SE

MAPPED SITES SUMMARY

Target Property:  
OAKLAND  
OAKLAND, CA 94611

MAP ID / FOCUS MAP	SITE NAME	ADDRESS	DATABASE ACRONYMS	DIST (ft. & mi.) DIRECTION
AD235 / 9	SAM KANNER	4674 DOLORES AVE.	FINDS	205 0.039 SE
AK236 / 9	STEVE HOLT	4614 EDGEWOOD AVENUE	RCRA NonGen / NLR	206 0.039 WNW
AM237 / 8		4031 BRIGHTON AVE.	CHMIRS	207 0.039 NNW
AG238 / 6	HEIDE KIM	7273 SAYRE DR	RCRA NonGen / NLR	208 0.039 NW
AG239 / 6	HEIDE KIM	7273 SAYRE DR	ECHO	208 0.039 NW
AG240 / 6	HEIDE KIM	7273 SAYRE DR	HWTS	208 0.039 NW
AG241 / 6	HEIDI KIM	7273 SAYRE DR	FINDS	208 0.039 NW
AG242 / 6	HEIDI KIM	7273 SAYRE DR	RCRA NonGen / NLR	208 0.039 NW
AK243 / 9	QUARTET VENTURES, IN	4622 EDGEWOOD AVE.	HWTS, HAZNET	208 0.039 WNW
AJ244 / 9	STEPHEN DIVIZICH	1328 EVERETT AVE	HWTS	209 0.040 SSE
245 / 6	UNNAMED LOCATION		MINES MRDS	210 0.040 NW
AN246 / 6	PETER FEDERICO	6811 GUNN DRIVE	RCRA NonGen / NLR	211 0.040 SE
AN247 / 6	PETER FEDERICO	6811 GUNN DRIVE	HWTS	211 0.040 SE
AN248 / 6	PETER FEDERICO	6811 GUNN DRIVE	FINDS	211 0.040 SE
AN249 / 6	PETER FEDERICO	6811 GUNN DRIVE	ECHO	211 0.040 SE
L250 / 9	BARRY EPSTEIN	4609 DOLORES AVENUE	ECHO	212 0.040 SE
L251 / 9	BARRY EPSTEIN	4609 DOLORES AVENUE	RCRA NonGen / NLR	212 0.040 SE
L252 / 9	BARRY EPSTEIN	4609 DOLORES AVENUE	HWTS	212 0.040 SE
L253 / 9	BARRY EPSTEIN	4609 DOLORES AVENUE	FINDS	212 0.040 SE
AO254 / 8	EIKO RANDLE	3828 BEAUMONT AVENUE	ECHO	213 0.040 SSE
AO255 / 8	EIKO RANDLE	3828 BEAUMONT AVENUE	FINDS	213 0.040 SSE
AO256 / 8	EIKO RANDLE	3828 BEAUMONT AVENUE	RCRA NonGen / NLR	213 0.040 SSE
AO257 / 8	EIKO RANDLE	3828 BEAUMONT AVENUE	HWTS, HAZNET	213 0.040 SSE
G258 / 9	THE GREENWOOD CO	4188 GREENWOOD AVENUE	HWTS	214 0.041 NNW
W259 / 9	1X GREGORSKI RESIDEN	4334 EDGEWOOD ST.	HWTS, HAZNET	215 0.041 NNW
AP260 / 8	BETSY BLOCK	3900 GREENWOOD AVE	HWTS, HAZNET	216 0.041 NNW
AP261 / 8	BETSY BLOCK	3900 GREENWOOD AVE	RCRA NonGen / NLR	216 0.041 NNW
AP262 / 8	BETSY BLOCK	3900 GREENWOOD AVE	ECHO	216 0.041 NNW
AQ263 / 9	EUGENE ZAHAS	2150 LEIMERT BLVD,	RCRA NonGen / NLR	216 0.041 SE
AQ264 / 9	EUGENE ZAHAS	2150 LEIMERT BLVD	HWTS, HAZNET	216 0.041 SE
AQ265 / 9	EUGENE ZAHAS	2150 LEIMERT BLVD,	HWTS	216 0.041 SE
AQ266 / 9	EUGENE ZAHAS	2150 LEIMERT BLVD	ECHO	216 0.041 SE
AQ267 / 9	EUGENE ZAHAS	2150 LEIMERT BLVD	FINDS	216 0.041 SE
AQ268 / 9	EUGENE ZAHAS	2150 LEIMERT BLVD	RCRA NonGen / NLR	216 0.041 SE
O269 / 9	THORAYA HALHOUL	4445 EVANS AVENUE	RCRA NonGen / NLR	217 0.041 SSE
AR270 / 9	OAKLAND CORPORATION	5921 SHEPHERD CANYON	LUST, Alameda County CS, Cortese, CERS	219 0.041 ESE
AR271 / 9	FIRE STATION #24	5921 SHEPHERD CANYON	FINDS	219 0.041 ESE
AR272 / 9	OAKLAND CORPORATION	5921 SHEPHERD CANYON	RGA LUST	219 0.041 ESE
AR273 / 9	OAKLAND CITY FOCORP	5921 SHEPHERD CANYON	RGA LUST	219 0.041 ESE

MAPPED SITES SUMMARY

Target Property:  
OAKLAND  
OAKLAND, CA 94611

MAP ID / FOCUS MAP	SITE NAME	ADDRESS	DATABASE ACRONYMS	DIST (ft. & mi.) DIRECTION
AR274 / 9	SHEPHERD CANYON CORP	5921 SHEPHERD CANYON	CERS TANKS, HWTS, CERS	219 0.041 ESE
AR275 / 9	CITY OF OAKLAND COPO	5921 SHEPHERD CANYON	RGA LUST	219 0.041 ESE
AR276 / 9	CITY OF OAKLAND - CO	5921 SHEPHERD CANYON	RGA LUST	219 0.041 ESE
AR277 / 9	CITY OF OAKLAND COPO	5921 SHEPHERD CANYON	UST FINDER RELEASE	219 0.041 ESE
AR278 / 9	CORPORATION YARD #4	5921 SHEPHERD CANYON	RGA LUST	219 0.041 ESE
AR279 / 9	CITY OF OAKLAND	5921 SHEPHERD CANYON	FINDS, ECHO	219 0.041 ESE
AR280 / 9	CITY OF OAKLAND-CORP	5921 SHEPHERD CANYON	EMI	219 0.041 ESE
AR281 / 9	CITY OF OAKLAND CORP	5921 SHEPHERD CANYON	RGA LUST	219 0.041 ESE
AR282 / 9	CITY OF OAKLAND COPO	5921 SHEPHERD CANYON	RGA LUST	219 0.041 ESE
AR283 / 9	SHEPHERD CANYON CORP	5921 SHEPHERD CANYON	AST	219 0.041 ESE
AR284 / 9	CITY OF OAKLAND COPO	5921 SHEPHERD CANYON	FINDS	219 0.041 ESE
AR285 / 9	OAKLAND CORPORATION	5921 SHEPHERD CANYON	HIST CORTESE	219 0.041 ESE
AR286 / 9	CITY OF OAKLAND	5921 SHEPHERD CANYON	RCRA NonGen / NLR	219 0.041 ESE
AK287 / 9	TOM STANLEY	4658 EDGEWOOD AVENUE	ECHO	219 0.041 NW
AK288 / 9	TOM STANLEY	4658 EDGEWOOD AVENUE	HWTS	219 0.041 NW
AK289 / 9	TOM STANLEY	4658 EDGEWOOD AVENUE	FINDS	219 0.041 NW
AK290 / 9	TOM STANLEY	4658 EDGEWOOD AVENUE	RCRA NonGen / NLR	219 0.041 NW
AS291 / 9	LEON BORENSZTEIN	1215 WELLINGTON ST.	FINDS, ECHO	220 0.042 NNW
AS292 / 9	LEON BORENSZTEIN	1215 WELLINGTON ST.	HWTS, HAZNET	220 0.042 NNW
AS293 / 9	LEON BORENSZTEIN	1215 WELLINGTON ST.	RCRA NonGen / NLR	220 0.042 NNW
AT294 / 9	LONNIE DILLARD	4342 EDGEWOOD AVENUE	RCRA NonGen / NLR	222 0.042 NNW
AT295 / 9	LONNIE DILLARD	4342 EDGEWOOD AVENUE	FINDS	222 0.042 NNW
AT296 / 9	LONNIE DILLARD	4342 EDGEWOOD AVENUE	HWTS, HAZNET	222 0.042 NNW
AT297 / 9	LONNIE DILLARD	4342 EDGEWOOD AVENUE	ECHO	222 0.042 NNW
AE298 / 9	L & M ELECTRICAL CON	4645 DELORES AVENUE,	FTTS	223 0.042 ESE
AT299 / 9	NEIL TAXY	4354 EDGEWOOD AVE	HWTS, HAZNET	223 0.042 NNW
V300 / 9	STEPHEN FOSTER	4424 EDGEWOOD AVE	HWTS, HAZNET	224 0.042 NNW
AT301 / 9	HELAINÉ & MARC SCHWE	4360 EDGEWOOD AVENUE	RCRA NonGen / NLR	224 0.042 NNW
AT302 / 9	HELAINÉ & MARC SCHWE	4360 EDGEWOOD AVENUE	ECHO	224 0.042 NNW
AT303 / 9	HELAINÉ & MARC SCHWE	4360 EDGEWOOD AVENUE	HWTS	224 0.042 NNW
AT304 / 9	HELAINÉ & MARC SCHWE	4360 EDGEWOOD AVENUE	FINDS	224 0.042 NNW
AU305 / 8	MARTIN BOULEY	3921 GLEN PARK RD	HWTS	224 0.042 SSE
V306 / 9	LAURA ABRAMS	4406 EDGEWOOD AVENUE	RCRA NonGen / NLR	224 0.042 NNW
V307 / 9	LAURA ABRAMS	4406 EDGEWOOD AVENUE	FINDS	224 0.042 NNW
V308 / 9	LAURA ABRAMS	4406 EDGEWOOD AVENUE	HWTS, HAZNET	224 0.042 NNW
V309 / 9	LAURA ABRAMS	4406 EDGEWOOD AVENUE	ECHO	224 0.042 NNW
AV310 / 5	CITY OF OAKLAND PUBL	6000 SHEPHERD CANYON	FINDS	226 0.043 ESE
AV311 / 5	CITY OF OAKLAND PUBL	6000 SHEPHERD CANYON	EMI, CERS	226 0.043 ESE
AW312 / 9	MIMI PHILLIPS	4409 EVANS AVE.	HWTS, HAZNET	226 0.043 SSE



MAPPED SITES SUMMARY

Target Property:  
OAKLAND  
OAKLAND, CA 94611

MAP ID / FOCUS MAP	SITE NAME	ADDRESS	DATABASE ACRONYMS	DIST (ft. & mi.) DIRECTION
AW313 / 9	MIMI PHILLIPS	4409 EVANS AVE.	FINDS, ECHO	226 0.043 SSE
AW314 / 9	MIMI PHILLIPS	4409 EVANS AVE.	RCRA NonGen / NLR	226 0.043 SSE
AX315 / 9	SEAN MURPHY	112 ESTATES DRIVE	RCRA NonGen / NLR	228 0.043 NNW
AX316 / 9	SEAN MURPHY	112 ESTATES DRIVE	ECHO	228 0.043 NNW
AX317 / 9	SEAN MURPHY	112 ESTATES DR	RCRA NonGen / NLR	228 0.043 NNW
AX318 / 9	SEAN MURPHY	112 ESTATES DRIVE	HWTS, HAZNET	228 0.043 NNW
AX319 / 9	SEAN MURPHY	112 ESTATES DR	HWTS, HAZNET	228 0.043 NNW
AX320 / 9	SEAN MURPHY	112 ESTATES DRIVE	FINDS	228 0.043 NNW
X321 / 8		3833 GREENWOOD DR.	DOT OPS	230 0.044 NNE
322 / 5	CHRIS GULLI	7014 PASO ROBLES DR	HWTS, HAZNET	233 0.044 NW
AH323 / 9	SHIRIN KNERR	5914 RINCON DRIVE	HWTS	237 0.045 WNW
AH324 / 9	SHIRIN KNERR	5914 RINCON DRIVE	ECHO	237 0.045 WNW
AH325 / 9	SHIRIN KNERR	5914 RINCON DRIVE	RCRA NonGen / NLR	237 0.045 WNW
AH326 / 9	SHIRIN KNERR	5914 RINCON DRIVE	RCRA NonGen / NLR	237 0.045 WNW
AH327 / 9	SHIRIN KNERR	5914 RINCON DRIVE	HWTS	237 0.045 WNW
AH328 / 9	SHIRIN KNERR	5914 RINCON DRIVE	FINDS	237 0.045 WNW
AY329 / 9	COLBY LAVIN	238 SANDRINGHAM ROAD	HWTS, HAZNET	243 0.046 WNW
AY330 / 9	COLBY LAVIN	238 SANDRINGHAM ROAD	RCRA NonGen / NLR	243 0.046 WNW
AY331 / 9	COLBY LAVIN	238 SANDRINGHAM ROAD	ECHO	243 0.046 WNW
AY332 / 9	COLBY LAZIN	238 SANDRINGHAM RD	HWTS, HAZNET	243 0.046 WNW
AY333 / 9	COLBY LAVIN	238 SANDRINGHAM ROAD	FINDS	243 0.046 WNW
AU334 / 8	NEW GENICO	3927 14TH	HIST CORTESE	245 0.046 SSE
AZ335 / 8	BENAS, EVELYN	4150 GREENWOOD AVE	HWTS, HAZNET	248 0.047 NNW
BA336 / 8	BETH JACOB CONGREGAT	3778 PARK BLVD	HWTS, HAZNET	253 0.048 SSW
BA337 / 8	BETH JACOBS CONGREGA	3778 PARK BLVD	HWTS, HAZNET	253 0.048 SSW
BA338 / 8	BETH JACOBS CONGREGA	3778 PARK BLVD	HWTS, HAZNET	253 0.048 SSW
BA339 / 8	BETH JACOB CONGREGAT	3778 PARK BLVD	HWTS, HAZNET	253 0.048 SSW
340 / 8	KASSIE WATSON	1214 HAMPEL ST	HWTS, HAZNET	254 0.048 NNW
AM341 / 8	KELLY, JAMES	3960 GREENWOOD AVENU	FINDS	255 0.048 NNW
AM342 / 8	KELLY, JAMES	3960 GREENWOOD AVENU	ECHO	255 0.048 NNW
AM343 / 8	KELLY, JAMES	3960 GREENWOOD AVENU	HWTS	255 0.048 NNW
AM344 / 8	KELLY, JAMES	3960 GREENWOOD AVENU	RCRA NonGen / NLR	255 0.048 NNW
BB345 / 9	CARL ROBERTSON	4676 EDGEWOOD AVE.	HWTS, HAZNET	262 0.050 NW
AY346 / 9	ROSEMARY RICHMOND	253 SANDRINGHAM RD	HWTS, HAZNET	262 0.050 West
AX347 / 9	LAM, APRIL	116 ESTATES DRIVE	RCRA NonGen / NLR	262 0.050 NW
AX348 / 9	LAM, APRIL	116 ESTATES DRIVE	HWTS	262 0.050 NW
AX349 / 9	LAM, APRIL	116 ESTATES DRIVE	ECHO	262 0.050 NW
AX350 / 9	LAM APRIL	116 ESTATES DRIVE	HAZNET	262 0.050 NW
AF351 / 5	SHIRLEY WOO	16 SARONI CT	HWTS, HAZNET	265 0.050 NW

MAPPED SITES SUMMARY

Target Property:  
OAKLAND  
OAKLAND, CA 94611

MAP ID / FOCUS MAP	SITE NAME	ADDRESS	DATABASE ACRONYMS	DIST (ft. & mi.) DIRECTION
BC352 / 5	CHARLIE KLINEDINST	14 DRAKE LN	HWTS, HAZNET	268 0.051 WNW
BC353 / 5	CHARLIE KLINEDINST	14 DRAKE LN	RCRA NonGen / NLR	268 0.051 WNW
BC354 / 5	CHARLIE KLINEDINST	14 DRAKE LN	FINDS, ECHO	268 0.051 WNW
BD355 / 9	LESLIE ALLEN	2325 LEIMERT BLVD	HWTS, HAZNET	270 0.051 SE
AO356 / 8	DANNY ROSALES	3814 BEAUMONT AVENUE	HWTS	272 0.052 SSE
AO357 / 8	DANNY ROSALES	3814 BEAUMONT AVENUE	FINDS	272 0.052 SSE
AO358 / 8	DANNY ROSALES	3814 BEAUMONT AVENUE	RCRA NonGen / NLR	272 0.052 SSE
AO359 / 8	DANNY ROSALES	3814 BEAUMONT AVENUE	ECHO	272 0.052 SSE
BE360 / 9	MUELLER NICHOLLS CON	2368 LEIMERT BLVD	RCRA NonGen / NLR	272 0.052 SE
BE361 / 9	MUELLER NICHOLLS	2368 LEIMERT STREET	HWTS, HAZNET	272 0.052 SE
BE362 / 9	MUELLER NICHOLLS	2368 LEIMERT STREET	RCRA NonGen / NLR	272 0.052 SE
BE363 / 9	MUELLER NICHOLLS CON	2368 LEIMERT BLVD	FINDS, ECHO	272 0.052 SE
BE364 / 9	MUELLER NICHOLLS CON	2368 LEIMERT BLVD	HWTS, HAZNET	272 0.052 SE
BE365 / 9	MUELLER NICHOLLS	2368 LEIMERT STREET	FINDS, ECHO	272 0.052 SE
AY366 / 9	MATHEW AND EDNA LEWI	65 WYNGAARD AVE	HWTS	277 0.052 NNW
367 / 9	PRADEEP MUGUNTHAM	2401 MONTEREY BLVD	HWTS	278 0.053 WNW
BF368 / 9	MARK JAEGER	1400 GLENFIELD AVE	HWTS, HAZNET	278 0.053 SSE
BG369 / 9	SELK, LOUISA M	4317 EDGEWOOD	HIST CORTESE	279 0.053 NNW
BH370 / 9	MARY & THOMAS BRICKL	1860 TRESTLE GLEN RD	HWTS, HAZNET	281 0.053 WNW
371 / 8	WENDY DANIEL	4025 RANDOLPH AVE	HWTS, HAZNET	287 0.054 SSE
BI372 / 11	CITY OF OAKLAND	3748 13TH AVENUE	HWTS	287 0.054 SSW
BI373 / 11	BREWER EDNA MIDDLE S	3748 13TH AVE	RCRA-SQG, FINDS, ECHO, HWTS, HAZNET	287 0.054 SSW
BI374 / 11	OAKLAND USD/EDNA BRE	3748 13TH ST	HWTS, HAZNET	287 0.054 SSW
BI375 / 11	EDNA BREWER SCHOOL/O	3748 13TH AVE	HWTS	287 0.054 SSW
BI376 / 11	OUSD-EDNA BREWER SCH	3748 13TH AVE	HWTS	287 0.054 SSW
BI377 / 11	EDNA BREWER SCHOOL/O	3748 13TH AVE	HWTS	287 0.054 SSW
BI378 / 11	EDNA BREWER SCHOOL/O	3748-13TH AVENUE	HWTS, HAZNET	287 0.054 SSW
BI379 / 11	EDNA BREWER MIDDLE S	3748 13TH AVENUE	HWTS	287 0.054 SSW
BI380 / 11	EDNA BREWER JUNIOR H	3748 13TH AVE	HWTS	287 0.054 SSW
BI381 / 11	OAKLAND USD/EDNA BRE	3748 13TH ST	HWTS, HAZNET	287 0.054 SSW
AJ382 / 9	SMITH MACHINE AND QU	1342 EVERETT AVE	HWTS, HAZNET	290 0.055 SSE
AI383 / 9	JIM & KATIE HETHERIN	321 SAINT JAMES DR	HWTS, HAZNET	292 0.055 NW
BJ384 / 8	CRAIG KIND	1240 BATES RD	HWTS, HAZNET	302 0.057 NE
AZ385 / 8	GREENWOOD NORWOOD LL	4182/4188 GREENWOOD	FINDS	308 0.058 NNW
AZ386 / 8	WA CRAIG	4182 GREENWOOD	HWTS	308 0.058 NNW
AZ387 / 8	GREENWOOD NORWOOD LL	4182/4188 GREENWOOD	ECHO	308 0.058 NNW
AZ388 / 8	GREENWOOD NORWOOD LL	4182/4188 GREENWOOD	HWTS, HAZNET	308 0.058 NNW
AZ389 / 8	GREENWOOD NORWOOD LL	4182/4188 GREENWOOD	RCRA NonGen / NLR	308 0.058 NNW
AZ390 / 8	GREENWOOD NORWOOD LL	4182/4188 GREENWOOD	HWTS	308 0.058 NNW

MAPPED SITES SUMMARY

Target Property:  
OAKLAND  
OAKLAND, CA 94611

MAP ID / FOCUS MAP	SITE NAME	ADDRESS	DATABASE ACRONYMS	DIST (ft. & mi.) DIRECTION
AZ391 / 8	4182 GREENWOOD AVE A	4182 GREENWOOD AVE	HWTS, HAZNET	308 0.058 NNW
AZ392 / 8	THE GREENWOOD CO.	4182 GREENWOOD AVE	HWTS, HAZNET	308 0.058 NNW
AY393 / 9	KRISTEN & JONATHAN S	55 WYNGAARD AVE	FINDS, ECHO	308 0.058 NW
AY394 / 9	KRISTEN & JONATHAN S	55 WYNGAARD AVE	RCRA NonGen / NLR	308 0.058 NW
AY395 / 9	KRISTEN & JONATHAN S	55 WYNGAARD AVE	HWTS, HAZNET	308 0.058 NW
AH396 / 9	MARK DIVELBISS	5938 RINCON DR	HWTS	309 0.059 WNW
AH397 / 5	DAVID KLIGMAN AND AN	5946 RINCON DRIVE	RCRA NonGen / NLR	315 0.060 WNW
AH398 / 5	DAVID KLIEMAN	5946 RINCON DR	HWTS, HAZNET	315 0.060 WNW
AH399 / 5	DAVID KLIGMAN AND AN	5946 RINCON DRIVE	FINDS	315 0.060 WNW
AH400 / 5	DAVID KLIGMAN AND AN	5946 RINCON DRIVE	ECHO	315 0.060 WNW
AM401 / 8	JESSICA NATKIN & BLA	4000 GREENWOOD AVE	HWTS, HAZNET	317 0.060 NNW
AM402 / 8	JESSICA NATKIN & BLA	4000 GREENWOOD AVE	RCRA NonGen / NLR	317 0.060 NNW
AM403 / 8	JESSICA NATKIN & BLA	4000 GREENWOOD AVE	FINDS, ECHO	317 0.060 NNW
404 / 9	JANICE ICKES	1701 CARTER ST	HWTS, HAZNET	321 0.061 SE
BG405 / 9	JUDY TAYLOR	4329 EDGEWOOD AVE	HWTS, HAZNET	321 0.061 NNW
BG406 / 9	CHRISTOPHER MULCAHY	4329 EDGEWOOD AVENUE	FINDS	321 0.061 NNW
BG407 / 9	CHRISTOPHER MULCAHY	4329 EDGEWOOD AVENUE	ECHO	321 0.061 NNW
BG408 / 9	CHRISTOPHER MULCAHY	4329 EDGEWOOD AVENUE	RCRA NonGen / NLR	321 0.061 NNW
BA409 / 11	THIRTEENTH AVENUE CL	3727 13TH AVE	EDR Hist Cleaner	322 0.061 SW
BK410 / 6	PINEHURST ROAD SINKH		CERS	327 0.062 NW
BK411 / 6	PINEHURST ROAD SINKH		CIWQS	327 0.062 NW
412 / 5	CITY OF OAKLAND FIRE	ESCHER DR AND SHEPHA	HWTS, HAZNET	334 0.063 SE
AL413 / 9	DOROTHY LAWRENCE	4611 EDGEWOOD AVENUE	HWTS, HAZNET	336 0.064 WNW
AL414 / 9	DOROTHY LAWRENCE	4611 EDGEWOOD AVENUE	FINDS, ECHO	336 0.064 WNW
AL415 / 9	DOROTHY LAWRENCE	4611 EDGEWOOD AVENUE	RCRA NonGen / NLR	336 0.064 WNW
AS416 / 9	GRACE BENVENISTE	1175 WELLINGTON ST.	ECHO	336 0.064 NNW
AS417 / 9	GRACE BENVENISTE	1175 WELLINGTON ST.	HWTS, HAZNET	336 0.064 NNW
AS418 / 9	GRACE BENVENISTE	1175 WELLINGTON ST.	RCRA NonGen / NLR	336 0.064 NNW
419 / 9	SCOTT WENTWORTH	4616 DOLORES AVE	HWTS	338 0.064 SE
BL420 / 9	ROBERT OTO	245 SANDRINGHAM RD	HWTS, HAZNET	339 0.064 West
AK421 / 9	BOB PLOSS	4619 EDGEWOOD DR	HWTS, HAZNET	340 0.064 WNW
AP422 / 8	ANNA PEKAREK	3915 GREENWOOD AVENU	HWTS, HAZNET	340 0.064 NNW
BM423 / 8	NANCY LINDSAY	824 GROSVENOR PL	HWTS, HAZNET	348 0.066 North
AK424 / 9	ELANA HALL	4633 EDGEWOOD AVE	HWTS, HAZNET	349 0.066 NW
AT425 / 9	PATRICIA DAVIS	4337 EDGEWOOD AVE	ECHO	349 0.066 NNW
AT426 / 9	PATRICIA DAVIS	4337 EDGEWOOD AVE	HWTS, HAZNET	349 0.066 NNW
AT427 / 9	PATRICIA DAVIS	4337 EDGEWOOD AVE	RCRA NonGen / NLR	349 0.066 NNW
AK428 / 9	CLARENCE STEBNAR	4639 EDGEWOOD AVENUE	HWTS, HAZNET	350 0.066 NW
AT429 / 9	MICHAEL ROTHBERG	4339 EDGEWOOD AVE.	RCRA NonGen / NLR	352 0.067 NNW

MAPPED SITES SUMMARY

Target Property:  
OAKLAND  
OAKLAND, CA 94611

MAP ID / FOCUS MAP	SITE NAME	ADDRESS	DATABASE ACRONYMS	DIST (ft. & mi.) DIRECTION
AT430 / 9	MICHAEL ROTHBERG	4339 EDGEWOOD AVE.	HWTS, HAZNET	352 0.067 NNW
AT431 / 9	MICHAEL ROTHBERG	4339 EDGEWOOD AVE.	FINDS	352 0.067 NNW
AT432 / 9	MICHAEL ROTHBERG	4339 EDGEWOOD AVE.	ECHO	352 0.067 NNW
BN433 / 8	SUSAN RAMBO	3939 GREENWOOD AVE	FINDS, ECHO	352 0.067 NNW
BN434 / 8	SUSAN RAMBO	3939 GREENWOOD AVE	RCRA NonGen / NLR	352 0.067 NNW
BN435 / 8	WINIFRED RAMBO	3939 GREENWOOD AVE	HWTS, HAZNET	352 0.067 NNW
AL436 / 9	MORRIS ZAGHA	4531 EDGEWOOD AVE	RCRA NonGen / NLR	353 0.067 NNW
AL437 / 9	MORRIS ZAGHA	4531 EDGEWOOD AVE	HWTS	353 0.067 NNW
AL438 / 9	MORRIS ZAGHA	4531 EDGEWOOD AVE	ECHO	353 0.067 NNW
AL439 / 9	MORRIS ZAGHA	4531 EDGEWOOD AVE	FINDS	353 0.067 NNW
440 / 6		2025 ARROWHEAD DRIVE	CHMIRS	353 0.067 NW
AW441 / 9	CHRIS BLOSZIES	4418 EVANS AVE	HWTS, HAZNET	355 0.067 SSE
BO442 / 9	ELAINE GILBERT	4423 EDGEWOOD AVE	HWTS, HAZNET	355 0.067 NNW
AR443 / 9	CITY OF OAKLAND - EN	5920 SHEPHERD CANYON	HWTS, HAZNET	358 0.068 ESE
BF444 / 9	LAURA KIRER	1449 WELLINGTON ST	HWTS, HAZNET	358 0.068 SE
445 / 5	DIANA LARSON	5867 BALBOA DR	HWTS, HAZNET	360 0.068 NW
AW446 / 9	JOSEPH CATALANO	4342 EVANS AVE	ECHO	360 0.068 SSE
AW447 / 9	JOSEPH CATALANO	4342 EVANS AVE	FINDS	360 0.068 SSE
AW448 / 9	JOSEPH CATALANO	4342 EVANS AVE	RCRA NonGen / NLR	360 0.068 SSE
AW449 / 9	JOSEPH CATALANO	4342 EVANS AVE	HWTS	360 0.068 SSE
BP450 / 9	BELINDA MORRIS	4336 EVANS AVE	HWTS, HAZNET	361 0.068 SSE
BQ451 / 6	MARY & ROBERT THIESS	2180 MANZANITA DRIVE	RCRA NonGen / NLR	361 0.068 NW
BQ452 / 6	MARY & ROBERT THIESS	2180 MANZANITA DRIVE	HWTS	361 0.068 NW
BQ453 / 6	MARY & ROBERT THIESS	2180 MANZANITA DRIVE	ECHO	361 0.068 NW
BQ454 / 6	MARY & ROBERT THIESS	2180 MANZANITA DRIVE	FINDS	361 0.068 NW
455 / 6	MIKE HARCOURD	2255 ARROWHEAD DRIVE	HWTS, HAZNET	363 0.069 SE
BP456 / 9	MARILEE BAILEY	1414 WELLINGTON ST	HWTS, HAZNET	365 0.069 SSE
457 / 8	CHERYL PERKO	1173 HOLMAN RD	HWTS	365 0.069 NW
BH458 / 9	JOHN HOLMGREN	1867 TRESTLE GLEN RD	HWTS, HAZNET	366 0.069 WNW
BR459 / 9	DANIEL ISSEN	4180 RANDOLPH AVE	RCRA NonGen / NLR	372 0.070 SSE
BR460 / 9	DANIEL ISSEN	4180 RANDOLPH AVE	HWTS, HAZNET	372 0.070 SSE
BR461 / 9	DANIEL ISSEN	4180 RANDOLPH AVE	ECHO	372 0.070 SSE
BR462 / 9	DANIEL ISSEN	4180 RANDOLPH AVE	FINDS	372 0.070 SSE
AO463 / 8	ROAT, BOB	3815 BRIGHTON AVENUE	HWTS, HAZNET	373 0.071 SSE
BB464 / 9	DONALD DELLIS	4661 EDGEWOOD AVE	HWTS, HAZNET	373 0.071 NW
BS465 / 5	DAVID HENDERSON	6425 ZINN DRIVE	FINDS, ECHO	377 0.071 WNW
BS466 / 5	DAVID HENDERSON	6425 ZINN DRIVE	RCRA NonGen / NLR	377 0.071 WNW
AZ467 / 8	BEN & CHRISTY EILAND	4145 GREENWOOD AVE.	RCRA NonGen / NLR	378 0.072 NNW
AZ468 / 8	BEN & CHRISTY EILAND	4145 GREENWOOD AVE.	FINDS, ECHO	378 0.072 NNW

MAPPED SITES SUMMARY

Target Property:  
OAKLAND  
OAKLAND, CA 94611

MAP ID / FOCUS MAP	SITE NAME	ADDRESS	DATABASE ACRONYMS	DIST (ft. & mi.) DIRECTION
AZ469 / 8	BEN & CHRISTY EILAND	4145 GREENWOOD AVE.	HWTS	378 0.072 NNW
BM470 / 8	GEORGE WEICKHARDT	827 GROSVENOR PL	HWTS, HAZNET	383 0.073 NNW
BT471 / 6		7295 SARONI DRIVE	CHMIRS	390 0.074 NW
BT472 / 6		7295 SARONI DRIVE	CHMIRS	390 0.074 NW
BU473 / 8	JOAN O'NEILL	4121 GREENWOOD AVENU	RCRA NonGen / NLR	395 0.075 NNW
BU474 / 8	JOAN O'NEILL	4121 GREENWOOD AVENU	FINDS	395 0.075 NNW
BU475 / 8	JOAN O'NEILL	4121 GREENWOOD AVENU	HWTS, HAZNET	395 0.075 NNW
BU476 / 8	JOAN O'NEILL	4121 GREENWOOD AVENU	ECHO	395 0.075 NNW
BD477 / 9	ELIZABETH MURANO	2331 BYWOOD DRIVE	HWTS, HAZNET	398 0.075 SE
BD478 / 9	ELIZABETH MURANO	2331 BYWOOD DRIVE	ECHO	398 0.075 SE
BD479 / 9	ELIZABETH MURANO	2331 BYWOOD DRIVE	RCRA NonGen / NLR	398 0.075 SE
BJ480 / 8	ERIC SOMIN	1230 HOLMAN RD	FINDS	402 0.076 NNE
BJ481 / 8	ERIC SOMIN	1230 HOLMAN RD	HWTS	402 0.076 NNE
BJ482 / 8	ERIC SOMIN	1230 HOLMAN RD	RCRA NonGen / NLR	402 0.076 NNE
BJ483 / 8	ERIC SOMIN	1230 HOLMAN RD	ECHO	402 0.076 NNE
484 / 5		SHEPHERD CANYON AND	CHMIRS	402 0.076 SE
485 / 9	THOM HEARNE	5931 RINCON DR	HWTS, HAZNET	403 0.076 WNW
BV486 / 9	NNANNA OGBU	1140 HOLLYWOOD AVE.	RCRA NonGen / NLR	406 0.077 WNW
BV487 / 9	NNANNA OGBU	1140 HOLLYWOOD AVE.	HWTS, HAZNET	406 0.077 WNW
BV488 / 9	NNANNA OGBU	1140 HOLLYWOOD AVE.	FINDS, ECHO	406 0.077 WNW
BB489 / 9	THORSTEN CAMP	4673 EDGEWOOD AVE	HWTS, HAZNET	411 0.078 NW
BB490 / 9	THORSTEN CAMP	4673 EDGEWOOD AVE	ECHO	411 0.078 NW
BB491 / 9	THORSTEN CAMP	4673 EDGEWOOD AVE	RCRA NonGen / NLR	411 0.078 NW
BB492 / 9	THORSTEN CAMP	4673 EDGEWOOD AVE	FINDS	411 0.078 NW
BO493 / 9	MARY ELLEN PINKOWSKI	1151 GLENDORA AVE	FINDS, ECHO	418 0.079 NNW
BO494 / 9	MARY ELLEN PINKOWSKI	1151 GLENDORA AVE	RCRA NonGen / NLR	418 0.079 NNW
BO495 / 9	MARY ELLEN PINKOWSKI	1151 GLENDORA AVE	HWTS, HAZNET	418 0.079 NNW
BW496 / 9	CRAIG MCINROY	1163 WELLINGTON STRE	HWTS	419 0.079 NNW
BW497 / 9	CRAIG MCINROY	1163 WELLINGTON STRE	RCRA NonGen / NLR	419 0.079 NNW
BW498 / 9	CRAIG MCINROY	1163 WELLINGTON STRE	FINDS	419 0.079 NNW
BW499 / 9	CRAIG MCINROY	1163 WELLINGTON STRE	ECHO	419 0.079 NNW
BF500 / 9	DAVID VALDEZ	1416 BENTON STREET	HWTS	427 0.081 SSE
BF501 / 9	DAVID VALDEZ	1416 BENTON STREET	RCRA NonGen / NLR	427 0.081 SSE
BF502 / 9	DAVID VALDEZ	1416 BENTON STREET	FINDS, ECHO	427 0.081 SSE
BX503 / 6	JEROME DERILO	8075 SKYLINE BOULEVA	ECHO	432 0.082 SE
BX504 / 6	JEROME DERILO	8075 SKYLINE BOULEVA	RCRA NonGen / NLR	432 0.082 SE
BX505 / 6	JEROME DERILO	8075 SKYLINE BOULEVA	HWTS	432 0.082 SE
BP506 / 9	TERESA SAKAHARA	1424 WELLINGTON ST.	FINDS, ECHO	436 0.083 SSE
BP507 / 9	TERESA SAKAHARA	1424 WELLINGTON ST.	HWTS, HAZNET	436 0.083 SSE

MAPPED SITES SUMMARY

Target Property:  
OAKLAND  
OAKLAND, CA 94611

MAP ID / FOCUS MAP	SITE NAME	ADDRESS	DATABASE ACRONYMS	DIST (ft. & mi.) DIRECTION
BP508 / 9	TERESA SAKAHARA	1424 WELLINGTON ST.	RCRA NonGen / NLR	436 0.083 SSE
BY509 / 11	CYRUS FARIVAR	1278 EXCELSIOR AVE	HWTS, HAZNET	440 0.083 SW
BZ510 / 5	MARY NOWEE	10 SOUTHWOOD COURT	HWTS, HAZNET	445 0.084 NW
BR511 / 9	JAMES AND MAUREEN DE	4127 WOODRUFF AVE.	HWTS, HAZNET	446 0.084 SSE
BR512 / 9	JAMES & MAUREEN DEIT	4127 WOODRUFF AVE	HWTS, HAZNET	446 0.084 SSE
CA513 / 8	EMILY BANWELL	1133 NORWOOD AVE	ECHO	453 0.086 NNW
CA514 / 8	EMILY BANWELL	1133 NORWOOD AVE	FINDS	453 0.086 NNW
CA515 / 8	EMILY BANWELL	1133 NORWOOD AVE	RCRA NonGen / NLR	453 0.086 NNW
CA516 / 8	EMILY BANWELL	1133 NORWOOD AVE	HWTS	453 0.086 NNW
CB517 / 9	MELISSA MADRID	4606 SAN SEBASTIAN A	ECHO	455 0.086 WNW
CB518 / 9	MELISSA MADRID	4606 SAN SEBASTIAN A	HWTS, HAZNET	455 0.086 WNW
CB519 / 9	MELISSA MADRID	4606 SAN SEBASTIAN A	FINDS	455 0.086 WNW
CB520 / 9	MELISSA MADRID	4606 SAN SEBASTIAN A	RCRA NonGen / NLR	455 0.086 WNW
CB521 / 9	ROB TYRER	4614 SAN SEBASTIAN A	RCRA NonGen / NLR	456 0.086 WNW
CB522 / 9	ROB TYRER	4614 SAN SEBASTIAN A	FINDS, ECHO	456 0.086 WNW
CB523 / 9	ROB TYRER	4614 SAN SEBASTIAN A	HWTS, HAZNET	456 0.086 WNW
CB524 / 9	ELSIE LEMON	4622 SAN SEBASTIAN A	ECHO	456 0.086 NW
CB525 / 9	ELSIE LEMON	4622 SAN SEBASTIAN A	HWTS, HAZNET	456 0.086 NW
CB526 / 9	ELSIE LEMON	4622 SAN SEBASTIAN A	FINDS	456 0.086 NW
CB527 / 9	ELSIE LEMON	4622 SAN SEBASTIAN A	RCRA NonGen / NLR	456 0.086 NW
BN528 / 8	GILLINGHAM, JESSE	1351 BATES ROAD	HWTS, HAZNET	456 0.086 NNW
CC529 / 8	WILSON, CLAIRE	1305 BATES ROAD	HWTS, HAZNET	458 0.087 NNW
BW530 / 8	DORA CHOW	1146 NORWOOD AVE	HWTS, HAZNET	459 0.087 NNW
CD531 / 8	GEORGE BIBBINS	3999 GREENWOOD AVE	RCRA NonGen / NLR	460 0.087 NW
CD532 / 8	GEORGE BIBBINS	3999 GREENWOOD AVE	HWTS	460 0.087 NW
CD533 / 8	GEORGE BIBBINS	3999 GREENWOOD AVE	ECHO	460 0.087 NW
534 / 6	DANIEL WINKLER & ASS	6695 GUNN DR	HWTS	465 0.088 SE
CE535 / 9	LESLIE CRISFIELD	1426 EVERETT AVE	FINDS	465 0.088 SSE
CE536 / 9	LESLIE CRISFIELD	1426 EVERETT AVE	ECHO	465 0.088 SSE
CE537 / 9	LESLIE CRISFIELD	1426 EVERETT AVE	HWTS, HAZNET	465 0.088 SSE
CE538 / 9	LESLIE CRISFIELD	1426 EVERETT AVE	RCRA NonGen / NLR	465 0.088 SSE
CF539 / 11	FRANK PINEDA	1419 E 38TH ST	HWTS, HAZNET	466 0.088 SSE
BV540 / 9	KENNY, JOHN	1131 HOLLYWOOD AVE.	HWTS, HAZNET	467 0.088 NW
BV541 / 9	KENNY, JOHN	1131 HOLLYWOOD AVE.	RCRA NonGen / NLR	467 0.088 NW
BV542 / 9	KENNY, JOHN	1131 HOLLYWOOD AVE.	FINDS	467 0.088 NW
BV543 / 9	KENNY, JOHN	1131 HOLLYWOOD AVE.	ECHO	467 0.088 NW
CG544 / 5	CINDY HUTCHINSON	7000 SAYRE DR.	ECHO	468 0.089 NW
CG545 / 5	CINDY HUTCHINSON	7000 SAYRE DR.	FINDS	468 0.089 NW
CG546 / 5	CINDY HUTCHINSON	7000 SAYRE DR.	HWTS	468 0.089 NW

MAPPED SITES SUMMARY

Target Property:  
OAKLAND  
OAKLAND, CA 94611

MAP ID / FOCUS MAP	SITE NAME	ADDRESS	DATABASE ACRONYMS	DIST (ft. & mi.) DIRECTION
CG547 / 5	CINDY HUTCHINSON	7000 SAYRE DR.	RCRA NonGen / NLR	468 0.089 NW
548 / 9	CHUCK ROSSELLE	2092 LEIMERT BLVD	HWTS, HAZNET	470 0.089 SE
CF549 / 11	FRANK PINEDA	1417 E 38TH ST	HWTS, HAZNET	471 0.089 SSE
CF550 / 11	NORCAL HEATING AND A	1421 E 38TH ST # 142	HWTS, HAZNET	472 0.089 SSE
CH551 / 9	KEN SCHWARZ	125 ESTATES DR	HWTS, HAZNET	473 0.090 NNW
CI552 / 8	ST MARGARET MARY CHU	1219 EXCELSIOR AVENU	HWTS, HAZNET	473 0.090 SSW
CI553 / 8	SAINT MARGARET MARY	1219 EXCELSIOR AVE	HWTS	473 0.090 SSW
CI554 / 8	ST MARGARET MARY CHU	1219 EXCELSIOR AVENU	HWTS, HAZNET	473 0.090 SSW
CI555 / 8	ST MARGARET MARY CHU	1219 EXCELSIOR AVE	HWTS, HAZNET	473 0.090 SSW
CJ556 / 6	BARBARA STONE	7032 HOMEWOOD DRIVE	RCRA NonGen / NLR	474 0.090 NW
CJ557 / 6	BARBARA STONE	7032 HOMEWOOD DRIVE	HWTS	474 0.090 NW
CJ558 / 6	BARBARA STONE	7032 HOMEWOOD DRIVE	FINDS, ECHO	474 0.090 NW
CK559 / 8	RICHARDS FRANK	1155 EXCELSIOR AVE	EDR Hist Cleaner	476 0.090 WSW
560 / 9	SUZANNE WARREN	63 EL PATIO ST	HWTS, HAZNET	481 0.091 ESE
CL561 / 9	MATT SIEBERT	4638 SAN SEBASTIAN A	HWTS, HAZNET	482 0.091 NW
CM562 / 9	MARGARET CARLSON	1003 EVERETT AVE	HWTS, HAZNET	482 0.091 NNW
BO563 / 9	MICHELE NOIA	1132 EVERETT AVE	HWTS	483 0.091 NNW
BW564 / 8	KRISTIN COOPER	1134 NORWOOD AVENUE	HWTS	483 0.091 NNW
BW565 / 8	KRISTIN COOPER	1134 NORWOOD AVENUE	ECHO	483 0.091 NNW
BW566 / 8	KRISTIN COOPER	1134 NORWOOD AVENUE	RCRA NonGen / NLR	483 0.091 NNW
CN567 / 5	SARAH HOLDEN	2051 TAMPA AVENUE	RCRA NonGen / NLR	489 0.093 WNW
CN568 / 5	SARAH HOLDEN	2051 TAMPA AVENUE	HWTS, HAZNET	489 0.093 WNW
CN569 / 5	SARAH HOLDEN	2051 TAMPA AVENUE	ECHO	489 0.093 WNW
570 / 5	MATT MELAMED	2025 DRAKE DR.	HWTS, HAZNET	490 0.093 WNW
CO571 / 9	PAUL TYLER & JANET W	4343 TOWNSEND AVE	HWTS, HAZNET	491 0.093 SSE
CK572 / 8	FEDERAL BLDG CO E BA	3630 PARK BLVD	FINDS, ECHO	492 0.093 SW
CK573 / 8	FEDERAL BLDG CO E BA	3630 PARK BLVD	HWTS, HAZNET	492 0.093 SW
CP574 / 9	GEORGE SAUCEDO	1117 EVERETT AVENUE	RCRA NonGen / NLR	493 0.093 NNW
CP575 / 9	GEORGE SAUCEDO	1117 EVERETT AVENUE	FINDS	493 0.093 NNW
CL576 / 9	CINDY IKEGAMI	4642 SAN SEBASTIAN A	HWTS	495 0.094 NW
CL577 / 9	CINDY IKEGAMI	4642 SAN SEBASTIAN A	ECHO	495 0.094 NW
CL578 / 9	CINDY IKEGAMI	4642 SAN SEBASTIAN A	RCRA NonGen / NLR	495 0.094 NW
CQ579 / 9	HOWIE FUNG	1855 TRESTLE GLEN RD	ECHO	497 0.094 WNW
CQ580 / 9	HOWIE FUNG	1855 TRESTLE GLEN RD	HWTS, HAZNET	497 0.094 WNW
CQ581 / 9	HOWIE FUNG	1855 TRESTLE GLEN RD	RCRA NonGen / NLR	497 0.094 WNW
CQ582 / 9	HOWIE FUNG	1855 TRESTLE GLEN RD	FINDS	497 0.094 WNW
BO583 / 9	MICHELE NOIA	1134 EVERETT AVE	HWTS	498 0.094 NNW
CH584 / 9	SUZAN MCQUITTY	160 ESTATES DR	HWTS	499 0.095 NNW
CH585 / 9	ALEX BAYEN	160 ESTATES DR	HWTS, HAZNET	499 0.095 NNW

MAPPED SITES SUMMARY

Target Property:  
OAKLAND  
OAKLAND, CA 94611

MAP ID / FOCUS MAP	SITE NAME	ADDRESS	DATABASE ACRONYMS	DIST (ft. & mi.) DIRECTION
CR586 / 8	DANIELLE MCKENNAN	1265 HOLMAN RD	ECHO	501 0.095 NE
CR587 / 8	DANIELLE MCKENNAN	1265 HOLMAN RD	FINDS	501 0.095 NE
CR588 / 8	DANIELLE MCKENNAN	1265 HOLMAN RD	HWTS, HAZNET	501 0.095 NE
CR589 / 8	DANIELLE MCKENNAN	1265 HOLMAN RD	RCRA NonGen / NLR	501 0.095 NE
CS590 / 8	JENNIFER CHADWICK	927 ALMA PL	HWTS, HAZNET	501 0.095 West
CT591 / 5	JOEL BAXTER	6714 SARONI DRIVE	RCRA NonGen / NLR	502 0.095 NW
CT592 / 5	JOEL BAXTER	6714 SARONI DRIVE	FINDS, ECHO	502 0.095 NW
CT593 / 5	JOEL BAXTER	6714 SARONI DRIVE	HWTS	502 0.095 NW
CD594 / 8	MARC RICHARDSON	1371 HOLMAN RD	HWTS, HAZNET	506 0.096 NW
BZ595 / 5	KEVIN BENAFIELD	1 SOUTHWOOD CT	HWTS, HAZNET	508 0.096 NW
BL596 / 9	JOHN KOTOWSKI	221 SANDRINGHAM RD	HWTS, HAZNET	511 0.097 West
BL597 / 9	MIKE & STEPHANIE FOX	221 SANDRINGHAM RD	HWTS, HAZNET	511 0.097 West
BL598 / 9	JOHN KOTOWSKI	221 SANDRINGHAM AVE	HWTS, HAZNET	511 0.097 West
CU599 / 9	RAJEEZ PARSAD	1 WYNGAARD AVE	HWTS, HAZNET	511 0.097 WNW
CU600 / 9	VYJU RAMASWAMY & RAJ	1 WYNGAARD AVE	HWTS, HAZNET	511 0.097 WNW
BR601 / 9		4115 WOODRUFF AVE	CHMIRS	512 0.097 SSE
602 / 5	SANDY WONG	6666 SARONI DR	HWTS, HAZNET	513 0.097 NW
CE603 / 9	WALT TUHOLSKI	1345 EL CENTRO AVE	HWTS, HAZNET	513 0.097 SSE
CV604 / 9	JON GOOD	1136 GLENDORA AVE	HWTS, HAZNET	515 0.098 NNW
CE605 / 9	MARY STARK	1434 EVERETT AVENUE	HWTS, HAZNET	517 0.098 SSE
CE606 / 9	MARY STARK	1434 EVERETT AVENUE	RCRA NonGen / NLR	517 0.098 SSE
CE607 / 9	MARY STARK	1434 EVERETT AVENUE	FINDS	517 0.098 SSE
CE608 / 9	MARY STARK	1434 EVERETT AVENUE	ECHO	517 0.098 SSE
BM609 / 8	IAN KLINK	1207 TRESTLE GLEN RD	FINDS, ECHO	517 0.098 North
BM610 / 8	IAN KLINK	1207 TRESTLE GLEN RD	RCRA NonGen / NLR	517 0.098 North
BM611 / 8	IAN KLINK	1207 TRESTLE GLEN RD	HWTS, HAZNET	517 0.098 North
CW612 / 6	CHARLES POST	18 CHICO CT	ECHO	521 0.099 NW
CW613 / 6	CHARLES POST	18 CHICO CT	HWTS	521 0.099 NW
CW614 / 6	CHARLES POST	18 CHICO CT	FINDS	521 0.099 NW
CW615 / 6	CHARLES POST	18 CHICO CT	RCRA NonGen / NLR	521 0.099 NW
CH616 / 9	MAUREEN DELLINGER	91 SELBORNE DRIVE	RCRA NonGen / NLR	530 0.100 NNW
CH617 / 9	MAUREEN DELLINGER	91 SELBORNE DRIVE	ECHO	530 0.100 NNW
CH618 / 9	MAUREEN DELLINGER	91 SELBORNE DRIVE	HWTS, HAZNET	530 0.100 NNW
CF619 / 11	SARA PENNDORF	1406 ALLMAN ST	HWTS, HAZNET	530 0.100 SSE
CS620 / 8	GIDEON TRIGG	919 ALMA PL.	HWTS, HAZNET	533 0.101 West
CK621 / 8	FEDERAL BLDG CO E BA	3630 PARK BLVD	RCRA-SQG	535 0.101 WSW
CX622 / 9	MICHAEL ONEAL	1350 EL CENTRO AVE	HWTS, HAZNET	535 0.101 SE
CX623 / 9	MICHAEL O'NEAL	1350 EL CENTRO AVE	HWTS	535 0.101 SE
CY624 / 9	DONAVAN SELL	4349 ARDEN PLACE	RCRA NonGen / NLR	537 0.102 SE



MAPPED SITES SUMMARY

Target Property:  
OAKLAND  
OAKLAND, CA 94611

MAP ID / FOCUS MAP	SITE NAME	ADDRESS	DATABASE ACRONYMS	DIST (ft. & mi.) DIRECTION
CY625 / 9	DONAVAN SELL	4349 ARDEN PLACE	CHMIRS, HWTS	537 0.102 SE
CY626 / 9	DONAVAN SELL	4349 ARDEN PLACE	FINDS, ECHO	537 0.102 SE
CZ627 / 8	JULIE BERNAS PIERCE	1211 TRESTLE GLEN RO	HWTS	537 0.102 North
CZ628 / 8	JULIE BERNAS PIERCE	1211 TRESTLE GLEN RO	ECHO	537 0.102 North
CZ629 / 8	JULIE BERNAS PIERCE	1211 TRESTLE GLEN RO	FINDS	537 0.102 North
CZ630 / 8	JULIE BERNAS PIERCE	1211 TRESTLE GLEN RO	RCRA NonGen / NLR	537 0.102 North
DA631 / 9	JERRY HORN	1800 MELVIN RD.	HWTS, HAZNET	541 0.102 SE
DB632 / 9	GEORGE DEWEY	2370 BYWOOD DRIVE	RCRA NonGen / NLR	543 0.103 SE
DB633 / 9	GEORGE DEWEY	2370 BYWOOD DRIVE	FINDS	543 0.103 SE
DB634 / 9	GEORGE DEWEY	2370 BYWOOD DRIVE	HWTS	543 0.103 SE
DB635 / 9	GEORGE DEWEY	2370 BYWOOD DRIVE	ECHO	543 0.103 SE
636 / 9	PAUL FOSTER	219 SANDRINGHAM RD	HWTS, HAZNET	552 0.105 West
CT637 / 5	MARGARET MERZENICH	6680 SARONI DRIVE	ECHO	554 0.105 NW
CT638 / 5	MARGARET MERZENICH	6680 SARONI DRIVE	RCRA NonGen / NLR	554 0.105 NW
CT639 / 5	MARGARET MERZENICH	6680 SARONI DRIVE	HWTS, HAZNET	554 0.105 NW
CY640 / 9	1X PACIFIC STEEL CAS	LEIMERT & CLEMENS	HWTS, HAZNET	557 0.105 SE
DC641 / 9	DALE MCGREW	1715 CLEMENS RD	HWTS, HAZNET	558 0.106 SSE
DD642 / 9	LESLEY QUINN	4658 SAN SEBASTIAN A	HWTS	559 0.106 NW
DD643 / 9	LESLIE QUINN	4658 SAN SEBASTIAN A	HWTS	559 0.106 NW
BS644 / 5	JOHN HONE	6401 ZINN DR	HWTS, HAZNET	562 0.106 NW
645 / 9	PG&E MORAGA-OAKLAND	298 ST JAMES DRIVE	HWTS, HAZNET	565 0.107 NW
646 / 5	HYON BAE	6970 PASO ROBLES DR	HWTS, HAZNET	566 0.107 NW
DC647 / 9	DALE MCGREW	1717 CLEMENS RD	HWTS, HAZNET	566 0.107 SSE
DE648 / 9	KAILIN COLLINS	4400 BRIDGEVIEW DR	HWTS, HAZNET	567 0.107 SE
DC649 / 9	DALE MCGREW	1719 CLEMENS RD	HWTS, HAZNET	568 0.108 SSE
DB650 / 9	ERIC WANG	2421 LEIMERT BOULEVA	FINDS, ECHO	572 0.108 SE
DB651 / 9	ERIC WANG	2421 LEIMERT BOULEVA	RCRA NonGen / NLR	572 0.108 SE
DB652 / 9	ERIC WANG	2421 LEIMERT BOULEVA	HWTS, HAZNET	572 0.108 SE
CC653 / 8	JANE RICE/SUE MELLO	1324 BATES ROAD	HWTS, HAZNET	579 0.110 NNW
DC654 / 9	KIANI KHUSROW	1721 CLEMENS RD.	HWTS, HAZNET	582 0.110 ESE
CL655 / 9	JOEL GANEIRO	4639 SAN SEBASTIAN A	HWTS	583 0.110 NW
CU656 / 9	DARREN KOTTLE	217 SANDRINGHAM ROAD	ECHO	583 0.110 West
CU657 / 9	DARREN KOTTLE	217 SANDRINGHAM ROAD	HWTS, HAZNET	583 0.110 West
CU658 / 9	DARREN KOTTLE	217 SANDRINGHAM ROAD	RCRA NonGen / NLR	583 0.110 West
DF659 / 8	SUNAENA AND MANDEEP	1175 TRESTLE GLEN RD	FINDS, ECHO	584 0.111 NNW
DF660 / 8	SUNAENA AND MANDEEP	1175 TRESTLE GLEN RD	HWTS, HAZNET	584 0.111 NNW
DF661 / 8	SUNAENA AND MANDEEP	1175 TRESTLE GLEN RD	RCRA NonGen / NLR	584 0.111 NNW
DE662 / 9	PHILLIP FAIR	1842 LEIMERT BOULEVA	HWTS	589 0.112 SE
CC663 / 8	GABE ROSENBERG & BET	1306 BATES RD	HWTS, HAZNET	589 0.112 NNW

MAPPED SITES SUMMARY

Target Property:  
OAKLAND  
OAKLAND, CA 94611

MAP ID / FOCUS MAP	SITE NAME	ADDRESS	DATABASE ACRONYMS	DIST (ft. & mi.) DIRECTION
BY664 / 11	CAMPBELL GORDON	3635 13TH AVE	EDR Hist Auto	590 0.112 SW
BY665 / 11	MOBIL	3635 13TH AVE.	FINDS	590 0.112 SW
BY666 / 11	MOBIL (JOHN'S)	3635 13TH ST	RGA LUST	590 0.112 SW
BY667 / 11	MOBIL	3635 13TH	RGA LUST	590 0.112 SW
BY668 / 11	MOBIL	3635 13TH AVE.	RGA LUST	590 0.112 SW
BY669 / 11	MOBIL	3635 13TH ST	RGA LUST	590 0.112 SW
BY670 / 11	9184 ALAMEDA COUNTY	3635 13TH AVE	FINDS	590 0.112 SW
BY671 / 11	JOHNS MOBIL	3635 13TH ST	RGA LUST	590 0.112 SW
BY672 / 11	MOBIL	3635 13TH AVE.	UST FINDER RELEASE	590 0.112 SW
BY673 / 11	1X JOHN'S MOBIL	3635 13TH ST	HWTS, HAZNET	590 0.112 SW
BY674 / 11	MOBIL	3635 13TH ST	LUST, SWEEPS UST, CA FID UST, Cortese, H...	590 0.112 SW
CK675 / 8	RETAIL SHELL SERVICE	3600 PARK BLVD	FINDS	591 0.112 SW
CK676 / 8	SHELL #13-5689	3600 PARK	UST FINDER RELEASE	591 0.112 SW
CK677 / 8	SHELL #13-5689	3600 PARK	RGA LUST	591 0.112 SW
CK678 / 8	SERVICE STATION - SA	3600 PARK BLV D	ECHO	591 0.112 SW
CK679 / 8	SERVICE STATION - SA	3600 PARK BLV D	FINDS	591 0.112 SW
CK680 / 8	SHELL	3600 PARK	HWTS, HAZNET	591 0.112 SW
CK681 / 8	PARK BOULEVARD SHELL	3600 PARK BLVD	Alameda County CS, SWEEPS UST, CA FID US...	591 0.112 SW
CK682 / 8	SHELL OIL PRODUCTS U	3600 PARK BLVD	HWTS, HAZNET	591 0.112 SW
CK683 / 8	SHELL #13-5689	3600 PARK BOULEVARD	RGA LUST	591 0.112 SW
CK684 / 8	TEEBOB INC DBA PARK	3600 PARK BLVD	HWTS	591 0.112 SW
CK685 / 8	SHELL #13-5689	3600 PARK	FINDS	591 0.112 SW
CK686 / 8	SHELL #13-5689	3600 PARK	LUST, Cortese, CERS	591 0.112 SW
CK687 / 8	TEE BOB INC	3600 PARK BLVD	EDR Hist Auto	591 0.112 SW
CK688 / 8	PARK BLVD SHELL 2	3600 PARK BLVD	HIST UST	591 0.112 SW
CK689 / 8	SERVICE STATION - SA	3600 PARK BLV D	RCRA-LQG	591 0.112 SW
CY690 / 9	CLIFF COOPER	4343 ARDEN PL	FINDS	591 0.112 SE
CY691 / 9	CLIFF COOPER	4343 ARDEN PL	HWTS, HAZNET	591 0.112 SE
CY692 / 9	CLIFF COOPER	4343 ARDEN PL	ECHO	591 0.112 SE
CY693 / 9	CLIFF COOPER	4343 ARDEN PL	RCRA NonGen / NLR	591 0.112 SE
DG694 / 6	ANDREW LITTLE	8000 SHEPHERD CANYON	ECHO	591 0.112 SE
DG695 / 6	ANDREW LITTLE	8000 SHEPHERD CANYON	FINDS	591 0.112 SE
DG696 / 6	ANDREW LITTLE	8000 SHEPHERD CANYON	RCRA NonGen / NLR	591 0.112 SE
DG697 / 6	ANDREW LITTLE	8000 SHEPHERD CANYON	HWTS	591 0.112 SE
DD698 / 9	JOHN STEPHEN	4670 SAN SEBASTIAN A	RCRA NonGen / NLR	594 0.112 NW
DD699 / 9	JOHN STEPHEN	4670 SAN SEBASTIAN A	ECHO	594 0.112 NW
DD700 / 9	JOHN STEPHEN	4670 SAN SEBASTIAN A	FINDS	594 0.112 NW
DD701 / 9	JOHN STEPHEN	4670 SAN SEBASTIAN A	HWTS	594 0.112 NW
DH702 / 9	DAVID & SARASA WEINS	1132 WILLINGTON ST	HWTS, HAZNET	595 0.113 NNW

MAPPED SITES SUMMARY

Target Property:  
OAKLAND  
OAKLAND, CA 94611

MAP ID / FOCUS MAP	SITE NAME	ADDRESS	DATABASE ACRONYMS	DIST (ft. & mi.) DIRECTION
703 / 9	LAUREN WOLF	4300 TOWNSEND AVE	HWTS, HAZNET	599 0.113 SSE
DI704 / 9	GLEN ABRAHAMS	4059 OAKMORE ROAD	HWTS	600 0.114 SE
DI705 / 9	GLEN ABRAHAMS	4059 OAKMORE ROAD	FINDS, ECHO	600 0.114 SE
DI706 / 9	GLEN ABRAHAMS	4059 OAKMORE ROAD	RCRA NonGen / NLR	600 0.114 SE
CX707 / 9	GAIL WALLACE	1353 EL CENTRO AVENU	HWTS	603 0.114 SSE
CX708 / 9	GAIL WALLACE	1353 EL CENTRO AVENU	ECHO	603 0.114 SSE
CX709 / 9	GAIL WALLACE	1353 EL CENTRO AVENU	RCRA NonGen / NLR	603 0.114 SSE
CX710 / 9	GAIL WALLACE	1353 EL CENTRO AVENU	FINDS	603 0.114 SSE
DJ711 / 8	NICOLE GILLINGHAM	1151 HOLMAN RD	HWTS, HAZNET	605 0.115 NW
CV712 / 9	TERESA LINDBERG	1119 EL CENTRO AVENU	FINDS	610 0.116 NNW
CV713 / 9	TERESA LINDBERG	1119 EL CENTRO AVENU	ECHO	610 0.116 NNW
CV714 / 9	TERESA LINDBERG	1119 EL CENTRO AVENU	RCRA NonGen / NLR	610 0.116 NNW
CV715 / 9	TERESA LINDBERG	1119 EL CENTRO AVENU	HWTS	610 0.116 NNW
DK716 / 8	ANGELICA CZEKALSKI	1558 HOLMAN RD	RCRA NonGen / NLR	611 0.116 NNW
DK717 / 8	ANGELICA CZEKALSKI	1558 HOLMAN RD	FINDS	611 0.116 NNW
DK718 / 8	ANGELICA CZEKALSKI	1558 HOLMAN RD	HWTS, HAZNET	611 0.116 NNW
DK719 / 8	ANGELICA CZEKALSKI	1558 HOLMAN RD	ECHO	611 0.116 NNW
CU720 / 9	RAGNA LARUSDOTTIR	2 WYNGAARD AVE	HWTS, HAZNET	613 0.116 WNW
DL721 / 5	ROBERT GREENBERG	2034 ASILOMAR DR	ECHO	614 0.116 WNW
DL722 / 5	ROBERT GREENBERG	2034 ASILOMAR DR	FINDS	614 0.116 WNW
DL723 / 5	ROBERT GREENBERG	2034 ASILOMAR DR	HWTS, HAZNET	614 0.116 WNW
DL724 / 5	ROBERT GREENBERG	2034 ASILOMAR DR	RCRA NonGen / NLR	614 0.116 WNW
CU725 / 9	1X DANA RALLS	211 SANDRINGHAM	HWTS, HAZNET	618 0.117 West
DM726 / 9	KAREN KOIDE	4023 OAKMORE RD	HWTS, HAZNET	618 0.117 SE
DI727 / 9	PETER THOMPSON	4077 OAKMORE ROAD	RCRA NonGen / NLR	620 0.117 ESE
DI728 / 9	PETER THOMPSON	4077 OAKMORE ROAD	FINDS, ECHO	620 0.117 ESE
729 / 5	SHEPHERD CANYON PARK	NW SIDE ESCHER DR BW	SWF/LF	620 0.117 ESE
CO730 / 9	DOUG YASUMURA	4352 TOWNSEND AVE.	HWTS, HAZNET	621 0.118 SSE
CM731 / 9	CHRISTOPHER YU	1026 EVERETT ST	HWTS, HAZNET	621 0.118 NNW
CL732 / 9	JASON WARD & JOAN WR	1032 ELSINORE AVE.	HWTS, HAZNET	624 0.118 NW
DN733 / 8	LINDA DANG	3605 KINGSLEY ST	HWTS, HAZNET	627 0.119 SW
734 / 7	CONTRA COSTA MORAGA	LOST VALLEY DRIVE	NPDES, CIWQS	629 0.119 ENE
CY735 / 9	GREG ZILLIAC	4350 ARDEN PL.	FINDS	629 0.119 SE
CY736 / 9	GREG ZILLIAC	4350 ARDEN PL.	HWTS	629 0.119 SE
CY737 / 9	GREG ZILLIAC	4350 ARDEN PL.	ECHO	629 0.119 SE
CY738 / 9	GREG ZILLIAC	4350 ARDEN PL.	RCRA NonGen / NLR	629 0.119 SE
DO739 / 5	PAUL JENNY	6940 SAYRE DRIVE	ECHO	630 0.119 NW
DO740 / 5	HSI HUANG	6940 SAYRE DR.	RCRA NonGen / NLR	630 0.119 NW
DO741 / 5	PAUL JENNY	6940 SAYRE DRIVE	RCRA NonGen / NLR	630 0.119 NW

MAPPED SITES SUMMARY

Target Property:  
 OAKLAND  
 OAKLAND, CA 94611

MAP ID / FOCUS MAP	SITE NAME	ADDRESS	DATABASE ACRONYMS	DIST (ft. & mi.) DIRECTION
DO742 / 5	HSI HUANG	6940 SAYRE DR.	HWTS	630 0.119 NW
DO743 / 5	HSI HUANG	6940 SAYRE DR.	ECHO	630 0.119 NW
DP744 / 9	JOHN MENKE	170 ESTATES DR	HWTS, HAZNET	631 0.120 NW
DC745 / 9	WILSON HAROLD C	1425 LEIMERT	EDR Hist Auto	635 0.120 SE
DQ746 / 9	JIM PHOX	1866 LEIMERT BLVD	ECHO	638 0.121 SE
DQ747 / 9	JIM PHOX	1866 LEIMERT BLVD	FINDS	638 0.121 SE
DQ748 / 9	JIM PHOX	1866 LEIMERT BLVD	HWTS, HAZNET	638 0.121 SE
DQ749 / 9	JIM PHOX	1866 LEIMERT BLVD	RCRA NonGen / NLR	638 0.121 SE
DA750 / 9	DAVE HOWLAND	2250 BYWOOD DR	HWTS, HAZNET	641 0.121 SE
CT751 / 5	PAULA STEWART	6734 SARONI DRIVE	ECHO	642 0.122 NW
CT752 / 5	PAULA STEWART	6734 SARONI DRIVE	RCRA NonGen / NLR	642 0.122 NW
CT753 / 5	PAULA STEWART	6734 SARONI DRIVE	HWTS, HAZNET	642 0.122 NW
DN754 / 8	EDWARD & LINDA DANG	3603 KINGSLEY ST	HWTS, HAZNET	646 0.122 SW
DR755 / 5	TANYA GONDER	6630 SARONI DR	RCRA NonGen / NLR	647 0.123 NW
DR756 / 5	TANYA GONDER	6630 SARONI DR	FINDS	647 0.123 NW
CZ757 / 8	TRACY SEO	1200 TRESLE GLEN ROA	HWTS, HAZNET	647 0.123 North
758 / 8	ANNE CADEMENOS	1400 HOLMAN RD	HWTS, HAZNET	647 0.123 NNW
DS759 / 6		6452 SHELTER WOOD	CHMIRS	647 0.123 SE
760 / 9	PACIFIC GAS & ELECTR	131 MONTEREY ST	HWTS, HAZNET	648 0.123 WNW
DT761 / 9	DAVID DUNCH	1122 EL CENTRO AVENU	HWTS	649 0.123 WNW
DT762 / 9	DAVID DUNCH	1122 EL CENTRO AVENU	FINDS	649 0.123 WNW
DT763 / 9	DAVID DUNCH	1122 EL CENTRO AVENU	RCRA NonGen / NLR	649 0.123 WNW
DT764 / 9	DAVID DUNCH	1122 EL CENTRO AVENU	ECHO	649 0.123 WNW
DU765 / 5	RICHARD HEEGER & ALI	6269 WESTOVER DRIVE	ECHO	651 0.123 SE
DU766 / 5	RICHARD HEEGER & ALI	6269 WESTOVER DRIVE	RCRA NonGen / NLR	651 0.123 SE
DU767 / 5	RICHARD HEEGER & ALI	6269 WESTOVER DRIVE	HWTS	651 0.123 SE
DU768 / 5	RICHARD HEEGER & ALI	6269 WESTOVER DRIVE	FINDS	651 0.123 SE
769 / 6	JENNIFER KEITH	6833 MOORE DR	HWTS, HAZNET	652 0.123 SE
DM770 / 9	UZAY YASAR	4011 OAKMORE RD	HWTS, HAZNET	656 0.124 SE
DV771 / 9	JERROLD LEVINE	1909 OAK CREST DRIVE	HWTS, HAZNET	659 0.125 SE
DV772 / 9	JERROLD LEVINE	1909 OAK CREST DRIVE	RCRA NonGen / NLR	659 0.125 SE
DV773 / 9	JERROLD LEVINE	1909 OAK CREST DRIVE	ECHO	659 0.125 SE
774 / 8	JONATHAN BLATTEIS	1100 NORWOOD AVE	HWTS, HAZNET	659 0.125 NNW
DW775 / 11	PITNEY ROBERT K	3638 13TH AVENUE	EDR Hist Auto	660 0.125 SW
DH776 / 8	ANN BERLAK	1127 WELLINGTON ST	HWTS	664 0.126 NNW
DW777 / 11	PIERCE LLC	3629 13TH AVENUE	HWTS, HAZNET	666 0.126 SW
778 / 8	ROGER ALLSBROOK & BI	1131 EXCELSIOR AVE	HWTS, HAZNET	666 0.126 WSW
DS779 / 6	VANIA KONG	6323 WESTOVER DR.	RCRA NonGen / NLR	668 0.127 SE
DS780 / 6	VANIA KONG	6323 WESTOVER DR.	FINDS	668 0.127 SE

MAPPED SITES SUMMARY

Target Property:  
OAKLAND  
OAKLAND, CA 94611

MAP ID / FOCUS MAP	SITE NAME	ADDRESS	DATABASE ACRONYMS	DIST (ft. & mi.) DIRECTION
DS781 / 6	VANIA KONG	6323 WESTOVER DR.	HWTS	668 0.127 SE
DS782 / 6	VANIA KONG	6323 WESTOVER DR.	ECHO	668 0.127 SE
783 / 9	JEAN STICKER	4125 OAKMORE RD	HWTS, HAZNET	668 0.127 ESE
DW784 / 11	FIRE STATION #16	3600 13TH AVE	CERS	670 0.127 SSW
DW785 / 11	1X CITY OF OAKLAND	3600 13TH AVE	HWTS, HAZNET	670 0.127 SSW
DW786 / 11	CITY OF OAKLAND - PU	3600 13TH AVE	HWTS, HAZNET	670 0.127 SSW
DW787 / 11	FIRE STATION #16	3600 13TH AVE	FINDS	670 0.127 SSW
DW788 / 11	CITY OF OAKLAND PUBL	3600 13TH AVE	HWTS, HAZNET	670 0.127 SSW
DX789 / 8	CRYSTAL STERLING	1501 HOLMAN ROAD	ECHO	672 0.127 NNW
DX790 / 8	CRYSTAL STERLING	1501 HOLMAN ROAD	HWTS, HAZNET	672 0.127 NNW
DX791 / 8	CRYSTAL STERLING	1501 HOLMAN ROAD	RCRA NonGen / NLR	672 0.127 NNW
DY792 / 9	ZION LUTHERAN CHURCH	5201 PARK BLVD.	HWTS, HAZNET	680 0.129 NW
DY793 / 9	ZION LUTHERAN SCHOOL	5201 PARK BLVD	HWTS, HAZNET	680 0.129 NW
DY794 / 9	CITY OF OAKLAND	5201 PARK BLVD	HWTS	680 0.129 NW
DQ795 / 9	NOAH KRAVITZ	1872 LEIMERT BLVD	HWTS, HAZNET	683 0.129 SE
DS796 / 5	WU, QIONG	6317 WESTOVER DRIVE	RCRA NonGen / NLR	684 0.130 SE
DS797 / 5	WU, QIONG	6317 WESTOVER DRIVE	ECHO	684 0.130 SE
DS798 / 5	WU, QIONG	6317 WESTOVER DRIVE	HWTS	684 0.130 SE
DZ799 / 11	STEPHEN DELUCA	1436 EXCELSIOR AVENU	FINDS, ECHO	684 0.130 SSE
DZ800 / 11	STEPHEN DELUCA	1436 EXCELSIOR AVENU	HWTS	684 0.130 SSE
DZ801 / 11	STEPHEN DELUCA	1436 EXCELSIOR AVENU	RCRA NonGen / NLR	684 0.130 SSE
EA802 / 5	MIGUEL ZOZAYA	6693 SARONI DRIVE	FINDS	684 0.130 NW
EA803 / 5	MIGUEL ZOZAYA	6693 SARONI DRIVE	HWTS, HAZNET	684 0.130 NW
EA804 / 5	MIGUEL ZOZAYA	6693 SARONI DRIVE	ECHO	684 0.130 NW
EA805 / 5	MIGUEL ZOZAYA	6693 SARONI DRIVE	RCRA NonGen / NLR	684 0.130 NW
DZ806 / 11	GOTTFRIED, JOANNA	1421 ALLMAN ST	HWTS, HAZNET	684 0.130 SSE
807 / 5	REBECCA CANTRELL	6227 WESTOVER DR	HWTS, HAZNET	685 0.130 SE
EB808 / 9	WILSON HOFFMAN	2125 MAGELLAN DRIVE	HWTS	688 0.130 WNW
EB809 / 9	WILSON HOFFMAN	2125 MAGELLAN DRIVE	FINDS	688 0.130 WNW
EB810 / 9	WILSON HOFFMAN	2125 MAGELLAN DRIVE	ECHO	688 0.130 WNW
EB811 / 9	WILSON HOFFMAN	2125 MAGELLAN DRIVE	RCRA NonGen / NLR	688 0.130 WNW
CY812 / 9		4338 ARDEN WAY	CHMIRS	689 0.130 SE
DJ813 / 8	RYAN TURNER	1133 HOLMAN RD	HWTS, HAZNET	689 0.130 WNW
DC814 / 9	HOLIDAY CLEANERS	1431 LEIMERT BLVD	RCRA NonGen / NLR	692 0.131 SE
DC815 / 9	HOLIDAY CLEANERS	1431 LEIMERT BLVD	EDR Hist Cleaner	692 0.131 SE
DC816 / 9	1431 LEIMERT BLVD	1431 LEIMERT BOULEVA	CPS-SLIC, Alameda County CS, CERS	692 0.131 SE
DC817 / 9	HOLIDAY CLEANERS	1431 LEIMERT BLVD	FINDS, ECHO, DRYCLEANERS, EMI, CERS	692 0.131 SE
DC818 / 9	HOLIDAY CLEANERS	1431 LEIMERT BLVD	HWTS, HAZNET	692 0.131 SE
DK819 / 8	ELAYNE CHOU	800 CREED RD	HWTS, HAZNET	693 0.131 NNW

MAPPED SITES SUMMARY

Target Property:  
OAKLAND  
OAKLAND, CA 94611

MAP ID / FOCUS MAP	SITE NAME	ADDRESS	DATABASE ACRONYMS	DIST (ft. & mi.) DIRECTION
DX820 / 8	FLETCHER BERKE	1432 HOLMAN ROAD	FINDS	694 0.131 NNW
DX821 / 8	FLETCHER BERKE	1432 HOLMAN ROAD	HWTS	694 0.131 NNW
DX822 / 8	FLETCHER BERKE	1432 HOLMAN ROAD	RCRA NonGen / NLR	694 0.131 NNW
DX823 / 8	FLETCHER BERKE	1432 HOLMAN ROAD	ECHO	694 0.131 NNW
EC824 / 9	1X WILLIAM OWEN	161 ESTATE DRIVE	HWTS, HAZNET	695 0.132 NNW
CV825 / 9	TIM ROBERTS	1106 GLENDORA AVENUE	FINDS, ECHO	696 0.132 NNW
CV826 / 9	TIM ROBERTS	1106 GLENDORA AVENUE	RCRA NonGen / NLR	696 0.132 NNW
CV827 / 9	TIM ROBERTS	1106 GLENDORA AVENUE	HWTS	696 0.132 NNW
ED828 / 9	WADE WOODFILL	1382 EL CENTRO AVE	FINDS, ECHO	700 0.133 SE
ED829 / 9	WADE WOODFILL	1382 EL CENTRO AVE	HWTS	700 0.133 SE
ED830 / 9	WADE WOODFILL	1382 EL CENTRO AVE	HWTS, HAZNET	700 0.133 SE
ED831 / 9	WADE WOODFILL	1382 EL CENTRO AVE	RCRA NonGen / NLR	700 0.133 SE
ED832 / 9	WADE WOODFILL	1382 EL CENTRO AVE	RCRA NonGen / NLR	700 0.133 SE
EE833 / 8	GEORGE NIKOLAIEFF	1255 TRESTLE GLEN RD	HWTS	700 0.133 NNE
EE834 / 8		1255 TRESLE GLEN ROA	CHMIRS	700 0.133 NNE
DA835 / 9	ERIC & SUZANNE LYTLE	1829 MELVIN RD	HWTS, HAZNET	702 0.133 SE
EF836 / 11	LAWLER, DOUG	1475 E 38TH ST	HWTS, HAZNET	702 0.133 SSE
CX837 / 9	CHAD MEIER	1373 EL CENTRO AVE	HWTS, HAZNET	703 0.133 SE
DH838 / 8	JAKE PRITCHETT	1121 WELLINGTON STRE	HWTS, HAZNET	704 0.133 NNW
DH839 / 8	JAKE PRITCHETT	1121 WELLINGTON STRE	FINDS	704 0.133 NNW
DH840 / 8	JAKE PRITCHETT	1121 WELLINGTON STRE	RCRA NonGen / NLR	704 0.133 NNW
DH841 / 8	JAKE PRITCHETT	1121 WELLINGTON STRE	ECHO	704 0.133 NNW
DL842 / 5	SCOTT WHIDDEN	2020 ASILOMAR DR	HWTS, HAZNET	704 0.133 WNW
EG843 / 9	WILBUR, JEFF	4352 LA CRESTA AVENU	HWTS, HAZNET	706 0.134 SSE
EH844 / 9	WILL VALENTINE	180 SANDRINGHAM RD	HWTS, HAZNET	707 0.134 NNW
845 / 9	DAVID DIBENE	1792 BYWOOD DR.	HWTS, HAZNET	707 0.134 SE
EI846 / 5	LEEGWATER, STEVE	1987 DRAKE DRIVE	HWTS, HAZNET	708 0.134 WNW
EJ847 / 6	CHRISTA HAUN	1929 ARROWHEAD DR.	FINDS, ECHO	711 0.135 NW
EJ848 / 6	CHRISTA HAUN	1929 ARROWHEAD DR.	RCRA NonGen / NLR	711 0.135 NW
EJ849 / 6	CHRISTA HAUN	1929 ARROWHEAD DR.	HWTS	711 0.135 NW
EJ850 / 6	CHRISTA HAUN	1929 ARROWHEAD DR.	RCRA NonGen / NLR	711 0.135 NW
EJ851 / 6	CHRISTA HAUN	1929 ARROWHEAD DR.	HWTS, HAZNET	711 0.135 NW
EG852 / 9	JOHN KOPCHAK	1532 EVERETT AVE	HWTS, HAZNET	712 0.135 SSE
DH853 / 8	ELAINE WANG	1114 WELLINGTON STRE	ECHO	712 0.135 NNW
DH854 / 8	ELAINE WANG	1114 WELLINGTON STRE	HWTS, HAZNET	712 0.135 NNW
DH855 / 8	ELAINE WANG	1114 WELLINGTON STRE	RCRA NonGen / NLR	712 0.135 NNW
DH856 / 8	ELAINE WANG	1114 WELLINGTON STRE	FINDS	712 0.135 NNW
EK857 / 3	CORA & OWEN SCHOPPE	15 SNOW CT.	HWTS, HAZNET	716 0.136 North
EK858 / 3	CORA & OWEN SCHOPPE	15 SNOW CT.	FINDS, ECHO	716 0.136 North

MAPPED SITES SUMMARY

Target Property:  
OAKLAND  
OAKLAND, CA 94611

MAP ID / FOCUS MAP	SITE NAME	ADDRESS	DATABASE ACRONYMS	DIST (ft. & mi.) DIRECTION
EK859 / 3	CORA & OWEN SCHOPPE	15 SNOW CT.	RCRA NonGen / NLR	716 0.136 North
EC860 / 9	KATHLEEN LONGWELL	75 SELBORNE DRIVE	ECHO	722 0.137 NNW
EC861 / 9	KATHLEEN LONGWELL	75 SELBORNE DRIVE	FINDS	722 0.137 NNW
EC862 / 9	KATHLEEN LONGWELL	75 SELBORNE DRIVE	RCRA NonGen / NLR	722 0.137 NNW
EC863 / 9	KATHLEEN LONGWELL	75 SELBORNE DRIVE	HWTS, HAZNET	722 0.137 NNW
EL864 / 9	MARTINET CHIROPRACTI	1454 LEIMERT BLVD	FINDS	723 0.137 SE
EL865 / 9	MARTINET CHIROPRACTI	1454 LEIMERT BLVD	RCRA NonGen / NLR	723 0.137 SE
EL866 / 9	MARTINET CHIROPRACTI	1454 LEIMERT BLVD	HWTS, HAZNET	723 0.137 SE
EL867 / 9	MARTINET CHIROPRACTI	1454 LEIMERT BLVD	ECHO	723 0.137 SE
868 / 5	ARTHUR PINGATORE	6969 SARONI DRIVE	HWTS, HAZNET	725 0.137 NW
DI869 / 9	TOM COMPTON	4048 OAKMORE RD	HWTS, HAZNET	725 0.137 SE
EL870 / 9	LAMBING DENTAL CORPO	1443 LIEMERT BLVD	HWTS, HAZNET	726 0.138 SE
DI871 / 9	JEFF SAMUELS	4054 OAKMORE RD	HWTS, HAZNET	728 0.138 SE
EM872 / 9	JENSEN LOWE	181 SANDRINGHAM RD.	HWTS, HAZNET	731 0.138 NW
DR873 / 5	NIKKI & MATT COWGER	6616 SARONI DR	HWTS, HAZNET	733 0.139 NW
DE874 / 9	ROXANNE CHRISTOPH	1816 LEIMERT BLVD	HWTS, HAZNET	736 0.139 SE
EN875 / 9	MARIA ECHANIZ	3946 ARDLEY AVE.	RCRA NonGen / NLR	737 0.140 SSE
EN876 / 9	KIM CULLEN	3946 ARDLEY AVE.	ECHO	737 0.140 SSE
EN877 / 9	MARIA ECHANIZ	3946 ARDLEY AVE.	ECHO	737 0.140 SSE
EN878 / 9	KIM CULLEN	3946 ARDLEY AVE.	RCRA NonGen / NLR	737 0.140 SSE
EN879 / 9	KIM CULLEN	3946 ARDLEY AVE.	FINDS	737 0.140 SSE
EN880 / 9	KIM CULLEN	3946 ARDLEY AVE.	HWTS, HAZNET	737 0.140 SSE
EN881 / 9	MARIA ECHANIZ	3946 ARDLEY AVE.	HWTS	737 0.140 SSE
EO882 / 8	VU TRAN	916 GROSVENOR PL	HWTS, HAZNET	740 0.140 North
883 / 9	ED HIRSHBERG	393 SOMERSET RD	HWTS, HAZNET	741 0.140 NW
EP884 / 9	PETER COOK	1451 HAMPEL ST	HWTS, HAZNET	744 0.141 SSE
EP885 / 9	PETER COOK	1451 HAMPEL ST	HWTS, HAZNET	744 0.141 SSE
DT886 / 9	GORDON LUDWICK	1107 EL CENTRO AVE	HWTS	747 0.141 NNW
DT887 / 9	GORDON LUDWICK	1107 EL CENTRO AVE	RCRA NonGen / NLR	747 0.141 NNW
DT888 / 9	GORDON LUDWICK	1107 EL CENTRO AVE	RCRA NonGen / NLR	747 0.141 NNW
DT889 / 9	GORDON LUDWICK	1107 EL CENTRO AVENU	RCRA NonGen / NLR	747 0.141 NNW
DT890 / 9	GORDON LUDWICK	1107 EL CENTRO AVE	ECHO	747 0.141 NNW
DT891 / 9	GORDON LUDWICK	1107 EL CENTRO AVE	HWTS, HAZNET	747 0.141 NNW
EQ892 / 9	MICHAEL PERKOCHA	1538 EVERETT AVE	ECHO	750 0.142 SSE
EQ893 / 9	MICHAEL PERKOCHA	1538 EVERETT AVE	RCRA NonGen / NLR	750 0.142 SSE
EQ894 / 9	MICHAEL PERKOCHA	1538 EVERETT AVE	HWTS, HAZNET	750 0.142 SSE
DQ895 / 9	KELLY FINLEY	1878 LEIMERT BLVD	HWTS, HAZNET	753 0.143 SE
ER896 / 11	ALESSANDRA DEMMANS	3600 BRUCE ST	HWTS	754 0.143 South
ES897 / 8	ANGELA HARMON	882 ALMA PLACE	ECHO	757 0.143 WNW

MAPPED SITES SUMMARY

Target Property:  
OAKLAND  
OAKLAND, CA 94611

MAP ID / FOCUS MAP	SITE NAME	ADDRESS	DATABASE ACRONYMS	DIST (ft. & mi.) DIRECTION
ES898 / 8	ANGELA HARMON	882 ALMA PLACE	FINDS	757 0.143 WNW
ES899 / 8	ANGELA HARMON	882 ALMA PLACE	HWTS, HAZNET	757 0.143 WNW
ES900 / 8	ANGELA HARMON	882 ALMA PLACE	RCRA NonGen / NLR	757 0.143 WNW
EL901 / 9		4326 ARDEN PLACE	CHMIRS	758 0.144 SE
902 / 9		2500 LEIMERT AVENUE	CHMIRS	759 0.144 SE
EI903 / 5	TOM & MIKE MCCORMICK	1975 DRAKE DR	HWTS, HAZNET	764 0.145 WNW
EL904 / 9	ED MADIGAN	1451 LEIMERT BLVD.	RCRA NonGen / NLR	764 0.145 SE
EL905 / 9	ED MADIGAN	1451 LEIMERT BLVD.	FINDS, ECHO	764 0.145 SE
EL906 / 9	ED MADIGAN	1451 LEIMERT BLVD.	HWTS	764 0.145 SE
ET907 / 9	ANNE BECKER DDS	2220 MOUNTAIN BLVD	HWTS, HAZNET	765 0.145 WNW
ET908 / 9	WELLS FARGO BANK-COR	2220 MOUNTAIN BLVD	HWTS	765 0.145 WNW
ET909 / 9	EG RIGHELLIS DDS INC	2220 MOUNTAIN BLVD #	HWTS	765 0.145 WNW
ET910 / 9	DR ALBERT V ALLEN	2220 MOUNTAIN BLVD	HWTS	765 0.145 WNW
ET911 / 9	ARNOLD BROKSTEIN DDS	2220 MOUNTAIN BLVD S	FINDS, ECHO	765 0.145 WNW
ET912 / 9	SWISS VALLEY CLEANER	2220 MOUNTAIN BLVD	EDR Hist Cleaner	765 0.145 WNW
ET913 / 9	ARNOLD BROKSTEIN DDS	2220 MOUNTAIN BLVD S	RCRA NonGen / NLR	765 0.145 WNW
ET914 / 9	ARNOLD BROKSTEIN DDS	2220 MOUNTAIN BLVD S	HWTS, HAZNET	765 0.145 WNW
ET915 / 9	W THOMAS SHARP JR DD	2220 MOUNTAIN BLVD S	HWTS	765 0.145 WNW
ET916 / 9	ANITA PUROHIT DDS	2220 MOUNTAIN BLVD S	HWTS, HAZNET	765 0.145 WNW
ET917 / 9	STEVEN M MORALES, DD	2220 MOUNTAIN BLVD,	HWTS	765 0.145 WNW
DV918 / 9	JAIMEE ARENT	1916 OAK CREST DR	HWTS, HAZNET	765 0.145 SE
DV919 / 9	JAIMEE ARENT	1916 OAK CREST DR	HWTS, HAZNET	765 0.145 SE
DP920 / 9	REBECCA FOLLO	171 ESTATES DR.	HWTS, HAZNET	767 0.145 NW
EF921 / 11	LORNA HEIKKINEN	1485 E. 38TH STREET	FINDS, ECHO	771 0.146 SSE
EF922 / 11	LORNA HEIKKINEN	1485 E. 38TH STREET	HWTS, HAZNET	771 0.146 SSE
EF923 / 11	LORNA HEIKKINEN	1485 E. 38TH STREET	RCRA NonGen / NLR	771 0.146 SSE
EU924 / 9	1X GOLDEN, RANDAL	1072 GLENDORA	HWTS, HAZNET	774 0.147 NNW
EV925 / 9	CINDY FONG	1026 HOLLYWOOD AVE.	FINDS	774 0.147 WNW
EV926 / 9	CINDY FONG	1026 HOLLYWOOD AVE.	ECHO	774 0.147 WNW
EV927 / 9	CINDY FONG	1026 HOLLYWOOD AVE.	RCRA NonGen / NLR	774 0.147 WNW
EV928 / 9	CINDY FONG	1026 HOLLYWOOD AVE.	HWTS, HAZNET	774 0.147 WNW
DV929 / 9	WAYNE WONCHOBA	1924 OAK CREST DR	RCRA NonGen / NLR	776 0.147 SE
DV930 / 9	WAYNE WONCHOBA	1924 OAK CREST DR	HWTS, HAZNET	776 0.147 SE
DV931 / 9	WAYNE WONCHOBA	1924 OAK CREST DR	FINDS, ECHO	776 0.147 SE
EW932 / 5	BING BUDIARTO	5960 ZINN DRIVE	ECHO	776 0.147 WNW
EW933 / 5	BING BUDIARTO	5960 ZINN DRIVE	FINDS	776 0.147 WNW
EW934 / 5	BING BUDIARTO	5960 ZINN DRIVE	HWTS, HAZNET	776 0.147 WNW
EW935 / 5	BING BUDIARTO	5960 ZINN DRIVE	RCRA NonGen / NLR	776 0.147 WNW
EX936 / 9	COMMERCE CAPITOL INC	274 ST JAMES	HWTS, HAZNET	777 0.147 West



MAPPED SITES SUMMARY

Target Property:  
OAKLAND  
OAKLAND, CA 94611

MAP ID / FOCUS MAP	SITE NAME	ADDRESS	DATABASE ACRONYMS	DIST (ft. & mi.) DIRECTION
DR937 / 5	ALAN SACHS	6606 SARONI DRIVE	HWTS, HAZNET	780 0.148 NW
ET938 / 9	UNION OIL SS# 5269	2240 MOUNTAIN BLVD	HIST UST	780 0.148 WNW
ET939 / 9	UNION OIL SS 5269	2240 MOUNTAIN BLVD	HIST UST	780 0.148 WNW
ET940 / 9	GO! GAS & FOOD # 2	2240 MOUNTAIN BLVD	UST	780 0.148 WNW
ET941 / 9	MASH GAS & FOOD # 4	2240 MOUNTAIN BLVD	UST	780 0.148 WNW
ET942 / 9	GO! GAS & FOOD # 2	2240 MOUNTAIN BLVD	CERS HAZ WASTE, CERS TANKS, CERS	780 0.148 WNW
ET943 / 9	MONTCLAIR UNOCAL	2240 MOUNTAIN BLVD	HWTS, HAZNET	780 0.148 WNW
ET944 / 9	UNOCAL SS #30838	2240 MOUNTAIN BLVD	UST	780 0.148 WNW
ET945 / 9	TOSCO CORPORATION SS	2240 MOUNTAIN BLVD	HWTS, HAZNET	780 0.148 WNW
ET946 / 9	UNOCAL	2240 MOUNTAIN BLVD	RGA LUST	780 0.148 WNW
ET947 / 9	UNOCAL #5269	2240 MOUNTAIN	FINDS	780 0.148 WNW
ET948 / 9	MASH GAS & FOOD #4	2240 MOUNTAIN BLVD	FINDS	780 0.148 WNW
ET949 / 9	GO! GAS & FOOD # 2	2240 MOUNTAIN BLVD	UST FINDER	780 0.148 WNW
ET950 / 9	UNOCAL	2240 MOUNTAIN BLVD	LUST, Alameda County CS, SWEEPS UST, HIS...	780 0.148 WNW
ET951 / 9	MOUNT CLARR 76	2240 MOUNTAIN BLVD	HAULERS	780 0.148 WNW
ET952 / 9	MONTCLAIR AUTO SHOP	2240 MOUNTAIN BLVD	FINDS, ECHO	780 0.148 WNW
ET953 / 9	MONTCLAIR AUTO SHOP	2240 MOUNTAIN BLVD	RCRA NonGen / NLR	780 0.148 WNW
ET954 / 9	MONTCLAIR UNION SERV	2240 MOUNTAIN BLVD	EDR Hist Auto	780 0.148 WNW
ET955 / 9	MONTCLAIR AUTO SHOP	2240 MOUNTAIN BLVD	HWTS	780 0.148 WNW
ET956 / 9	MASH GAS & FOOD #4	2240 MOUNTAIN BLVD	EMI	780 0.148 WNW
ET957 / 9	CONOCO PHILLIPS 2552	2240 MOUNTAIN BLVD	HWTS	780 0.148 WNW
ET958 / 9	GO! GAS & FOOD #2	2240 MOUNTAIN BLVD	UST	780 0.148 WNW
ET959 / 9	UNOCAL #5269	2240 MOUNTAIN	UST FINDER RELEASE	780 0.148 WNW
ET960 / 9	UNOCAL SERVICE STATI	2240 MOUNTAIN BLVD.	HWTS	780 0.148 WNW
ET961 / 9	UNOCAL #5269	2240 MOUNTAIN	RGA LUST	780 0.148 WNW
EP962 / 9	STEWART BIRNAN	4032 WOODRUFF AVE	HWTS, HAZNET	781 0.148 SSE
EP963 / 9	STEWART BIRNAN	4032 WOODRUFF AVE	ECHO	781 0.148 SSE
EP964 / 9	STEWART BIRNAN	4032 WOODRUFF AVE	RCRA NonGen / NLR	781 0.148 SSE
EP965 / 9	STEWART BIRNAN	4032 WOODRUFF AVE	FINDS	781 0.148 SSE
EY966 / 9	SRINI KATRAGADDA	817 EVERETT AVE	HWTS	787 0.149 NNW
EV967 / 9	OEKERS CLARENCE	1036 HOLLYWOOD LN	EDR Hist Auto	791 0.150 WNW
EZ968 / 6		42 ND AVE CROSSING	CHMIRS	796 0.151 NW
DX969 / 8	AMY & JAMEY CARMAN	1421 BARROWS RD	FINDS	797 0.151 NNW
DX970 / 8	AMY & JAMEY CARMAN	1421 BARROWS RD	ECHO	797 0.151 NNW
DX971 / 8	AMY & JAMEY CARMAN	1421 BARROWS RD	HWTS, HAZNET	797 0.151 NNW
DX972 / 8	AMY & JAMEY CARMAN	1421 BARROWS RD	RCRA NonGen / NLR	797 0.151 NNW
DX973 / 8	JOHN DONALDSON	1447 BARROWS RD	HWTS, HAZNET	799 0.151 NNW
DX974 / 8	LINDA MELDMAN	1427 BARROWS RD	HWTS, HAZNET	799 0.151 NNW
975 / 5	SHERI WELTER	2049 MAGELLAN DR.	HWTS, HAZNET	799 0.151 WNW

MAPPED SITES SUMMARY

Target Property:  
OAKLAND  
OAKLAND, CA 94611

MAP ID / FOCUS MAP	SITE NAME	ADDRESS	DATABASE ACRONYMS	DIST (ft. & mi.) DIRECTION
FA976 / 5	JULIET SHARROCK	6100 WESTOVER DR	HWTS, HAZNET	801 0.152 ESE
DT977 / 9	BETTY JO GERTON	1100 EL CENTRO AVENU	ECHO	802 0.152 WNW
DT978 / 9	BETTY JO GERTON	1100 EL CENTRO AVENU	FINDS	802 0.152 WNW
DT979 / 9	BETTY JO GERTON	1100 EL CENTRO AVENU	HWTS, HAZNET	802 0.152 WNW
DT980 / 9	BETTY JO GERTON	1100 EL CENTRO AVENU	RCRA NonGen / NLR	802 0.152 WNW
FB981 / 8	VERA LEO	1136 TRESTLE GLEN RD	HWTS, HAZNET	806 0.153 NW
982 / 9	CHRISTOPHER FOREMAN	1816 TRESTLE GLEN RD	HWTS, HAZNET	808 0.153 WNW
ET983 / 9	ROBIN JANG	2198 ANDREWS STREET	FINDS	809 0.153 WNW
ET984 / 9	ROBIN JANG	2198 ANDREWS STREET	HWTS	809 0.153 WNW
ET985 / 9	ROBIN JANG	2198 ANDREWS STREET	RCRA NonGen / NLR	809 0.153 WNW
ET986 / 9	ROBIN JANG	2198 ANDREWS STREET	ECHO	809 0.153 WNW
ES987 / 8	ALI MADANI	871 ALMA PL.	RCRA NonGen / NLR	810 0.153 West
ES988 / 8	ALI MADANI	871 ALMA PL.	HWTS, HAZNET	810 0.153 West
ES989 / 8	ALI MADANI	871 ALMA PL.	ECHO	810 0.153 West
ES990 / 8	ALI MADANI	871 ALMA PL.	FINDS	810 0.153 West
FC991 / 9	KATHERYN DOYLE	90 INVERLEITH TER	HWTS, HAZNET	810 0.153 NW
FC992 / 9	SYLVAN D. GROSS	90 INVERLEITH TER	HIST UST	810 0.153 NW
FC993 / 9	SYLVAN D. GROSS	90 INVERLEITH TER	SWEEPS UST, HIST UST, CA FID UST	810 0.153 NW
ES994 / 8	DARREN & SARAH FIORR	874 ALMA PL	HWTS, HAZNET	810 0.153 WNW
DV995 / 9	TOM DEWIT	1900 OAK CREST DRIVE	HWTS	811 0.154 SE
DV996 / 9	TOM DEWIT	1900 OAK CREST DRIVE	ECHO	811 0.154 SE
DV997 / 9	TOM DEWIT	1900 OAK CREST DRIVE	RCRA NonGen / NLR	811 0.154 SE
DV998 / 9	TOM DEWIT	1900 OAK CREST DRIVE	FINDS	811 0.154 SE
EP999 / 9	REG JACKSON	1467 HAMPEL ST	ECHO	812 0.154 SSE
EP1000 / 9	REG JACKSON	1467 HAMPEL ST	HWTS, HAZNET	812 0.154 SSE
EP1001 / 9	REG JACKSON	1467 HAMPEL ST	FINDS	812 0.154 SSE
EP1002 / 9	REG JACKSON	1467 HAMPEL ST	RCRA NonGen / NLR	812 0.154 SSE
EX1003 / 9	DEBRA FONG-KONG	264 SAINT JAMES DRIV	FINDS, ECHO	815 0.154 West
EX1004 / 9	DEBRA FONG-KONG	264 SAINT JAMES DRIV	RCRA NonGen / NLR	815 0.154 West
EX1005 / 9	MICHAEL COSSON	264 SAINT JAMES DRIV	RCRA NonGen / NLR	815 0.154 West
EX1006 / 9	MICHAEL COSSON	264 SAINT JAMES DRIV	HWTS	815 0.154 West
EX1007 / 9	MICHAEL COSSON	264 SAINT JAMES DRIV	FINDS, ECHO	815 0.154 West
EX1008 / 9	DEBRA FONG-KONG	264 SAINT JAMES DRIV	HWTS	815 0.154 West
EL1009 / 9		4318 ARDEN PLACE	CHMIRS	817 0.155 SE
FD1010 / 8	SANDRA TUZZO	818 CREED RD,	RCRA NonGen / NLR	817 0.155 NNW
FD1011 / 8	SANDRA TUZZO	818 CREED RD,	HWTS	817 0.155 NNW
FD1012 / 8	SANDRA TUZZO	818 CREED RD,	FINDS, ECHO	817 0.155 NNW
FE1013 / 9	DEB SELF	1774 CASTERLINE RD	HWTS	818 0.155 SE
FE1014 / 9	1X THOMAS, DOUGLAS	1774 CASTERLINE ROAD	HWTS, HAZNET	818 0.155 SE

MAPPED SITES SUMMARY

Target Property:  
OAKLAND  
OAKLAND, CA 94611

MAP ID / FOCUS MAP	SITE NAME	ADDRESS	DATABASE ACRONYMS	DIST (ft. & mi.) DIRECTION
FF1015 / 9	STOUT, THOMAS	3975 OAKMORE ROAD	HWTS	819 0.155 ESE
ED1016 / 9	FRANK ROBINOW	1393 EL CENTRO AVENU	HWTS	820 0.155 SE
ED1017 / 9	FRANK ROBINOW	1393 EL CENTRO AVENU	RCRA NonGen / NLR	820 0.155 SE
ED1018 / 9	FRANK ROBINOW	1393 EL CENTRO AVENU	FINDS, ECHO	820 0.155 SE
EM1019 / 9	GEORGE & ERIN BRAYER	151 SANDRIGHAM RD	HWTS, HAZNET	820 0.155 NW
FG1020 / 8	HAN FOO	1337 BARROWS RD	RCRA NonGen / NLR	820 0.155 NNW
FH1021 / 9	DAVID KAHN	1890 LEIMERT BLVD	HWTS, HAZNET	824 0.156 SE
FH1022 / 9	DAVID KAHN	1890 LEIMERT BLVD	FINDS	824 0.156 SE
FH1023 / 9	DAVID KAHN	1890 LEIMERT BLVD	ECHO	824 0.156 SE
FH1024 / 9	DAVID KAHN	1890 LEIMERT BLVD	RCRA NonGen / NLR	824 0.156 SE
1025 / 5	AMHY KIVEL	6915 SAYRE DR	HWTS	824 0.156 NW
FI1026 / 6	STEPHANIE ULRICH	6645 GUNN DR.	HWTS, HAZNET	827 0.157 SE
FI1027 / 6	JENAN ABDUNNUR	6645 GUNN DRIVE	FINDS, ECHO	827 0.157 SE
FI1028 / 6	JENAN ABDUNNUR	6645 GUNN DRIVE	RCRA NonGen / NLR	827 0.157 SE
FI1029 / 6	JENAN ABDUNNUR	6645 GUNN DRIVE	HWTS, HAZNET	827 0.157 SE
FJ1030 / 7	AMY MACLEAR	11 DONNA MARIA WAY	HWTS, HAZNET	830 0.157 SE
FJ1031 / 7	AMY MACLEAR	11 DONNA MARIA WAY	ECHO	830 0.157 SE
FJ1032 / 7	AMY MACLEAR	11 DONNA MARIA WAY	FINDS	830 0.157 SE
FJ1033 / 7	AMY MACLEAR	11 DONNA MARIA WAY	RCRA NonGen / NLR	830 0.157 SE
FJ1034 / 7	CHRIS GORMAN & KEVIN	11 DONNA MARIA WAY	HWTS, HAZNET	830 0.157 SE
EE1035 / 8	LARS NILSSON	1260 TRESTLE GLEN RD	HWTS, HAZNET	831 0.157 NNE
EM1036 / 9	DAN MOZAFFARIAN	142 SANDRINGHAM RD	HWTS, HAZNET	832 0.158 NW
FK1037 / 9	SCOTT SMITH	1833 CARTER STREET	ECHO	832 0.158 SE
FK1038 / 9	SCOTT SMITH	1833 CARTER STREET	HWTS, HAZNET	832 0.158 SE
FK1039 / 9	SCOTT SMITH	1833 CARTER STREET	RCRA NonGen / NLR	832 0.158 SE
FK1040 / 9	SCOTT SMITH	1833 CARTER STREET	FINDS	832 0.158 SE
FL1041 / 5	LINDA TASKER	6600 SARONI DR	HWTS, HAZNET	832 0.158 NW
EZ1042 / 6		37-47.433 N, 122-16.	CHMIRS	834 0.158 NW
FM1043 / 9	KEN DEAL	3901 ARDLEY AVE	HWTS, HAZNET	834 0.158 SSE
FN1044 / 9	MICHELLE CORREA	353 SOMERSET RD	HWTS, HAZNET	835 0.158 NW
FN1045 / 9	MICHELLE CORREA	353 SOMERSET RD	FINDS	835 0.158 NW
FN1046 / 9	MICHELLE CORREA	353 SOMERSET RD	RCRA NonGen / NLR	835 0.158 NW
FN1047 / 9	MICHELLE CORREA	353 SOMERSET RD	ECHO	835 0.158 NW
FO1048 / 9	GLEN MORIWAKI	2188 ANDREWS ST.	ECHO	838 0.159 WNW
FO1049 / 9	GLEN MORIWAKI	2188 ANDREWS ST.	HWTS, HAZNET	838 0.159 WNW
FO1050 / 9	GLEN MORIWAKI	2188 ANDREWS ST.	FINDS	838 0.159 WNW
FO1051 / 9	GLEN MORIWAKI	2188 ANDREWS ST	HWTS	838 0.159 WNW
FO1052 / 9	GLEN MORIWAKI	2188 ANDREWS ST.	RCRA NonGen / NLR	838 0.159 WNW
EE1053 / 8	SCOTT HETTEMA	1279 TRESTLE GLEN RD	HWTS, HAZNET	840 0.159 NNE

MAPPED SITES SUMMARY

Target Property:  
OAKLAND  
OAKLAND, CA 94611

MAP ID / FOCUS MAP	SITE NAME	ADDRESS	DATABASE ACRONYMS	DIST (ft. & mi.) DIRECTION
FP1054 / 9	EUNICE & GARY ASHIZA	230 ESTATES DR	HWTS, HAZNET	840 0.159 NW
FA1055 / 5	CONOR WALSH	6120 WESTOVER DRIVE	RCRA NonGen / NLR	841 0.159 SE
FA1056 / 5	CONOR WALSH	6120 WESTOVER DRIVE	ECHO	841 0.159 SE
FA1057 / 5	CONOR WALSH	6120 WESTOVER DRIVE	FINDS	841 0.159 SE
FA1058 / 5	CONOR WALSH	6120 WESTOVER DRIVE	HWTS, HAZNET	841 0.159 SE
EZ1059 / 6	MANUEL MONTALBAN	W CORNER OF 5TH N CO	HWTS, HAZNET	842 0.159 NW
EZ1060 / 6	CORPORATE HANGAR	1 N ALLEN SHEPARD WA	SWEEPS UST, CA FID UST	842 0.159 NW
FC1061 / 9	MATT LYNCH	99 INVERLEITH TER	HWTS, HAZNET	844 0.160 NW
FQ1062 / 5	PAUL CUNNINGHAM	6745 SARONI DR	HWTS, HAZNET	847 0.160 NW
FQ1063 / 5	PAUL CUNNINGHAM	6745 SARONI DR	FINDS	847 0.160 NW
FQ1064 / 5	PAUL CUNNINGHAM	6745 SARONI DR	ECHO	847 0.160 NW
FQ1065 / 5	PAUL CUNNINGHAM	6745 SARONI DR	RCRA NonGen / NLR	847 0.160 NW
EL1066 / 9	BRANCHES	1506 LEIMERT BLVD	EDR Hist Cleaner	849 0.161 SE
EQ1067 / 9	SHAW LANDSCAPING & D	1564 VISTA ST.	RCRA NonGen / NLR	851 0.161 SSE
EQ1068 / 9	SHAW LANDSCAPING & D	1564 VISTA ST.	FINDS, ECHO	851 0.161 SSE
EQ1069 / 9	SHAW LANDSCAPING & D	1564 VISTA ST.	HWTS	851 0.161 SSE
FR1070 / 8	MEGHANA KUMAR	1115 TRESTLE GLEN RO	RCRA NonGen / NLR	851 0.161 WNW
FR1071 / 8	MEGHANA KUMAR	1115 TRESTLE GLEN RO	HWTS	851 0.161 WNW
FR1072 / 8	MEGHANA KUMAR	1115 TRESTLE GLEN RO	FINDS	851 0.161 WNW
FR1073 / 8	MEGHANA KUMAR	1115 TRESTLE GLEN RO	ECHO	851 0.161 WNW
FS1074 / 9	ANDREW REKAY	3996 OAKMORE ROAD	RCRA NonGen / NLR	852 0.161 SE
FS1075 / 9	ANDREW REKAY	3996 OAKMORE ROAD	HWTS, HAZNET	852 0.161 SE
FS1076 / 9	ANDREW REKAY	3996 OAKMORE ROAD	ECHO	852 0.161 SE
EH1077 / 9	PHILIP URSELL	21 SELBORNE DRIVE	ECHO	855 0.162 NNW
EH1078 / 9	PHILLIP URSELL	21 SELBORNE DR	HWTS, HAZNET	855 0.162 NNW
EH1079 / 9	PHILIP URSELL	21 SELBORNE DRIVE	RCRA NonGen / NLR	855 0.162 NNW
EH1080 / 9	PHILIP URSELL	21 SELBORNE DRIVE	FINDS	855 0.162 NNW
FT1081 / 9	JIM BENO	5769 SCARBOROUGH DR.	RCRA NonGen / NLR	858 0.162 ESE
FT1082 / 9	JIM BENO	5769 SCARBOROUGH DR.	FINDS, ECHO	858 0.162 ESE
FT1083 / 9	JIM BENO	5769 SCARBOROUGH DR.	HWTS	858 0.162 ESE
ES1084 / 8	SAURABH KULKARNI	866 ALMA PL	HWTS, HAZNET	860 0.163 WNW
FP1085 / 9	SUSAN KIM	240 ESTATES DR	HWTS, HAZNET	860 0.163 NW
FH1086 / 9	THOMAS VONG	1891 LEIMERT BLVD	RCRA NonGen / NLR	861 0.163 SE
FH1087 / 9	THOMAS VONG	1891 LEIMERT BLVD	HWTS, HAZNET	861 0.163 SE
FH1088 / 9	THOMAS VONG	1891 LEIMERT BLVD	FINDS, ECHO	861 0.163 SE
ER1089 / 11	AD ART INC	950 - 30TH ST	HWTS	865 0.164 South
FC1090 / 9	THOMAS MORRISON	82 INVERLEITH TER	HWTS, HAZNET	865 0.164 NW
FU1091 / 6	7196 SARONI DR		CERS	867 0.164 NW
FU1092 / 6	7196 SARONI DR		CIWQS	867 0.164 NW

MAPPED SITES SUMMARY

Target Property:  
OAKLAND  
OAKLAND, CA 94611

MAP ID / FOCUS MAP	SITE NAME	ADDRESS	DATABASE ACRONYMS	DIST (ft. & mi.) DIRECTION
FJ1093 / 7	SAHIL GUPTA	15 DONNA MARIA WAY	HWTS	873 0.165 ESE
FJ1094 / 7	SAHIL GUPTA	15 DONNA MARIA WAY	RCRA NonGen / NLR	873 0.165 ESE
FJ1095 / 7	SAHIL GUPTA	15 DONNA MARIA WAY	FINDS	873 0.165 ESE
FJ1096 / 7	SAHIL GUPTA	15 DONNA MARIA WAY	ECHO	873 0.165 ESE
EQ1097 / 9	AMY JAMES	1572 VISTA ST	HWTS, HAZNET	874 0.166 SSE
FL1098 / 5	KIT CRAVEN	6584 SARONI DRIVE	HWTS	874 0.166 NW
FL1099 / 5	KIT CRAVEN	6584 SARONI DRIVE	ECHO	874 0.166 NW
FL1100 / 5	KIT CRAVEN	6584 SARONI DRIVE	FINDS	874 0.166 NW
FL1101 / 5	KIT CRAVEN	6584 SARONI DRIVE	RCRA NonGen / NLR	874 0.166 NW
FF1102 / 9	MILLER, HAYDIN & JEN	3992 OAKMORE RD	FINDS	877 0.166 SE
FF1103 / 9	MILLER, HAYDIN & JEN	3992 OAKMORE RD	ECHO	877 0.166 SE
FF1104 / 9	MILLER, HAYDIN & JEN	3992 OAKMORE RD	HWTS, HAZNET	877 0.166 SE
FF1105 / 9	MILLER, HAYDIN & JEN	3992 OAKMORE RD	RCRA NonGen / NLR	877 0.166 SE
FE1106 / 9	ALEX LOCKETT	1781 CASTERLINE RD	HWTS	877 0.166 SE
FE1107 / 9	STEPHEN ZIRKELBACH	1781 CASTERLINE RD	HWTS	877 0.166 SE
1108 / 5	BOB RUDELL	1949 DRAKE DR	HWTS, HAZNET	877 0.166 WNW
FV1109 / 9	BANKHEAD UPSHAW & LA	2049 BYWOOD DRIVE	HAZNET	879 0.166 SE
FV1110 / 9	BANKHEAD, UPSHAW & L	2049 BYWOOD DRIVE	HWTS	879 0.166 SE
FV1111 / 9	BANKHEAD, UPSHAW & L	2049 BYWOOD DRIVE	RCRA NonGen / NLR	879 0.166 SE
FV1112 / 9	BANKHEAD, UPSHAW & L	2049 BYWOOD DRIVE	ECHO	879 0.166 SE
EU1113 / 9	ROXANNE ANDERSON	1058 GLENDORA AVE	HWTS, HAZNET	880 0.167 NNW
EF1114 / 11	SHELL	3750 14TH	HIST CORTESE	881 0.167 SSE
EM1115 / 9	SUZANNE JONES	136 SANDRINGHAM ROAD	ECHO	882 0.167 NW
EM1116 / 9	SUZANNE JONES	136 SANDRINGHAM ROAD	HWTS	882 0.167 NW
EM1117 / 9	SUZANNE JONES	136 SANDRINGHAM ROAD	RCRA NonGen / NLR	882 0.167 NW
EM1118 / 9	SUZANNE JONES	136 SANDRINGHAM ROAD	FINDS	882 0.167 NW
FW1119 / 11	TED HOWES	1478 EXCELSIOR AVE	RCRA NonGen / NLR	885 0.168 SSE
FW1120 / 11	TED HOWES	1478 EXCELSIOR AVE	HWTS, HAZNET	885 0.168 SSE
FW1121 / 11	TED HOWES	1478 EXCELSIOR AVE	FINDS	885 0.168 SSE
FW1122 / 11	TED HOWES	1478 EXCELSIOR AVE	ECHO	885 0.168 SSE
FX1123 / 6		6635 BANNING DR.	CHMIRS	886 0.168 SE
FY1124 / 9	LISA POLEVOY	1008 ELBERT ST	HWTS, HAZNET	888 0.168 NNW
FZ1125 / 9	KAREN RAHNASTO	5800 SCARBOROUGH DR	HWTS, HAZNET	890 0.169 ESE
FZ1126 / 9	KAREN RAHNASTO	5800 SCARBOROUGH DRI	FINDS, ECHO	890 0.169 ESE
FZ1127 / 9	KAREN RAHNASTO	5800 SCARBOROUGH DRI	HWTS, HAZNET	890 0.169 ESE
FZ1128 / 9	KAREN RAHNASTO	5800 SCARBOROUGH DRI	RCRA NonGen / NLR	890 0.169 ESE
GA1129 / 9	HARRY KONSTANTOPOULA	4232 OAKMORE RD	FINDS	891 0.169 SE
GA1130 / 9	HARRY KONSTANTOPOULA	4232 OAKMORE RD	ECHO	891 0.169 SE
GA1131 / 9	HARRY KONSTANTOPOULA	4232 OAKMORE RD	RCRA NonGen / NLR	891 0.169 SE

MAPPED SITES SUMMARY

Target Property:  
OAKLAND  
OAKLAND, CA 94611

MAP ID / FOCUS MAP	SITE NAME	ADDRESS	DATABASE ACRONYMS	DIST (ft. & mi.) DIRECTION
GA1132 / 9	HARRY KONSTANTOPOULA	4232 OAKMORE RD	HWTS, HAZNET	891 0.169 SE
EO1133 / 8	PRIVATE RESIDENCE	PRIVATE RESIDENCE	LUST, NON-CASE INFO	893 0.169 North
FG1134 / 8	MARC ROUDA	1319 BARROWS RD	HWTS, HAZNET	895 0.170 NNW
FW1135 / 11	BRIAN LETSON	1465 EXCELSIOR AVE	HWTS, HAZNET	897 0.170 SSE
1136 / 6	THE HILL SWIM & TENN	2400 MANAZINA DR	HWTS	898 0.170 SE
FD1137 / 8	MIYA CHEN	1031 NORWOOD AVENUE	RCRA NonGen / NLR	899 0.170 NNW
FD1138 / 8	MIYA CHEN	1031 NORWOOD AVE	HWTS, HAZNET	899 0.170 NNW
FD1139 / 8	MIYA CHEN	1031 NORWOOD AVENUE	ECHO	899 0.170 NNW
FD1140 / 8	MIYA CHEN	1031 NORWOOD AVENUE	FINDS	899 0.170 NNW
GB1141 / 9	KENT FERRE	1805 LEIMERT BLVD.	HWTS, HAZNET	900 0.170 SE
GC1142 / 7	RAY WITBECK	2 DONNA MARIA WAY	HWTS, HAZNET	900 0.170 SE
GC1143 / 7	RAY WITBECK	2 DONNA MARIA WAY	ECHO	900 0.170 SE
GC1144 / 7	RAY WITBECK	2 DONNA MARIA WAY	RCRA NonGen / NLR	900 0.170 SE
GC1145 / 7	RAY WITBECK	2 DONNA MARIA WAY	FINDS	900 0.170 SE
EY1146 / 8	SRINI KATRAGADDA	816 EVERETT AVENUE	HWTS, HAZNET	901 0.171 NNW
EY1147 / 8	SRINI KATRAGADDA	816 EVERETT AVE	HWTS, HAZNET	901 0.171 NNW
FO1148 / 9	PAT WALSH	2180 ANDREWS STREET	RCRA NonGen / NLR	903 0.171 WNW
FO1149 / 9	PAT WALSH	2180 ANDREWS STREET	HWTS	903 0.171 WNW
FO1150 / 9	PAT WALSH	2180 ANDREWS STREET	FINDS	903 0.171 WNW
FO1151 / 9	PAT WALSH	2180 ANDREWS STREET	ECHO	903 0.171 WNW
GA1152 / 9	HARRY KONSTANTOPOULA	4236 OAKMORE RD	RCRA NonGen / NLR	903 0.171 SE
GA1153 / 9	HARRY KONSTANTOPOULA	4236 OAKMORE RD	ECHO	903 0.171 SE
GA1154 / 9	HARRY KONSTANTOPOULA	4236 OAKMORE RD	HWTS, HAZNET	903 0.171 SE
GA1155 / 9	HARRY KONSTANTOPOULA	4236 OAKMORE RD	FINDS	903 0.171 SE
GD1156 / 9	PAUL DERMENJIAN	1934 ROSECREST DR	HWTS, HAZNET	905 0.171 SE
EW1157 / 5	SHAYNA & RAPHAEL GOL	5946 ZINN DRIVE	RCRA NonGen / NLR	905 0.171 WNW
EW1158 / 5	SHAYNA & RAPHAEL GOL	5946 ZINN DRIVE	ECHO	905 0.171 WNW
EW1159 / 5	SHAYNA & RAPHAEL GOL	5946 ZINN DRIVE	HWTS	905 0.171 WNW
EW1160 / 5	SHAYNA & RAPHAEL GOL	5946 ZINN DRIVE	FINDS	905 0.171 WNW
GE1161 / 8	PACIFIC GAS AND ELEC	LAT/LONG_USED	HWTS	905 0.171 NNW
GD1162 / 9	LARRY LEVITT	1910 ROSECREST DRIVE	HWTS	909 0.172 SE
GD1163 / 9	LARRY LEVITT	1910 ROSECREST DRIVE	FINDS	909 0.172 SE
GD1164 / 9	LARRY LEVITT	1910 ROSECREST DRIVE	RCRA NonGen / NLR	909 0.172 SE
GD1165 / 9	LARRY LEVITT	1910 ROSECREST DRIVE	ECHO	909 0.172 SE
GF1166 / 8	ABTIN ASSADI	912 UNDERHILLS ROAD	HWTS	910 0.172 North
GF1167 / 8	ANDREW INSCORE	912 UNDERHILLS ROAD	RCRA NonGen / NLR	910 0.172 North
GF1168 / 8	ABTIN ASSADI	912 UNDERHILLS ROAD	FINDS, ECHO	910 0.172 North
GF1169 / 8	ANDREW INSCORE	912 UNDERHILLS ROAD	HWTS, HAZNET	910 0.172 North
GF1170 / 8	ABTIN ASSADI	912 UNDERHILLS ROAD	RCRA NonGen / NLR	910 0.172 North

MAPPED SITES SUMMARY

Target Property:  
OAKLAND  
OAKLAND, CA 94611

MAP ID / FOCUS MAP	SITE NAME	ADDRESS	DATABASE ACRONYMS	DIST (ft. & mi.) DIRECTION
GF1171 / 8	ANDREW INSCORE	912 UNDERHILLS ROAD	ECHO	910 0.172 North
1172 / 9	HOUSTON H H	2301 MOUNTAIN BLVD	EDR Hist Auto	916 0.173 WNW
FU1173 / 6	STREETZ, JOHN	7191 SARONI DRIVE	HWTS, HAZNET	917 0.174 NW
GA1174 / 9	GARY COLLINS	1511 LEIMERT BOULEVA	HWTS	918 0.174 SE
GA1175 / 9	GARY COLLINS	1511 LEIMERT BOULEVA	RCRA NonGen / NLR	918 0.174 SE
GA1176 / 9	GARY COLLINS	1511 LEIMERT BOULEVA	FINDS	918 0.174 SE
GA1177 / 9	GARY COLLINS	1511 LEIMERT BOULEVA	ECHO	918 0.174 SE
FE1178 / 9	PETE'S CONCRETE PUMP	1787 CASTERLINE RD	HWTS	921 0.174 SE
FE1179 / 9	PETER GRUBE	1787 CASTERLINE RD	HWTS, HAZNET	921 0.174 SE
GG1180 / 5	MATT STARNs	6660 COLTON BOULEVAR	RCRA NonGen / NLR	924 0.175 NW
GG1181 / 5	MATT STARNs	6660 COLTON BOULEVAR	ECHO	924 0.175 NW
GG1182 / 5	MATT STARNs	6660 COLTON BOULEVAR	HWTS, HAZNET	924 0.175 NW
GE1183 / 8	LYNELL JONES	1097 WELLINGTON STRE	HWTS, HAZNET	925 0.175 NNW
GH1184 / 8	EDWARD WALSH	1412 BARROWS ROAD	RCRA NonGen / NLR	925 0.175 NNW
FG1185 / 8	MICHAEL GAINOR	1331 TRESTLE GLEN RD	HWTS, HAZNET	927 0.176 NNW
GI1186 / 5	SUNNIE HWANG	2221 PELHAM PL	HWTS, HAZNET	928 0.176 ESE
GJ1187 / 5	NICOLE BLOSS	6828 SARONI DRIVE	RCRA NonGen / NLR	929 0.176 NW
GJ1188 / 5	NICOLE BLOSS	6828 SARONI DRIVE	HWTS	929 0.176 NW
GJ1189 / 5	NICOLE BLOSS	6828 SARONI DRIVE	FINDS, ECHO	929 0.176 NW
GJ1190 / 5	NICOLE BLOSS	6828 SARONI DR.	HWTS, HAZNET	929 0.176 NW
FK1191 / 9	MR. SPARKLE, INC.	1849 CARTER ST	ECHO	931 0.176 SE
FK1192 / 9	MR. SPARKLE, INC.	1849 CARTER ST	HWTS	931 0.176 SE
FK1193 / 9	MR. SPARKLE, INC.	1849 CARTER ST	RCRA NonGen / NLR	931 0.176 SE
GH1194 / 8	PAUL OREGON	1436 BARROWS ROAD	ECHO	931 0.176 NNW
GH1195 / 8	PAUL OREGON	1436 BARROWS ROAD	HWTS, HAZNET	931 0.176 NNW
GH1196 / 8	PAUL OREGON	1436 BARROWS ROAD	RCRA NonGen / NLR	931 0.176 NNW
GH1197 / 8	PAUL OREGON	1436 BARROWS ROAD	FINDS	931 0.176 NNW
GK1198 / 9	LEILA KASROVI	15 SELBORNE DR	HWTS	932 0.177 NW
GL1199 / 9	ALICE FORD	191 ESTATES DRIVE	HWTS, HAZNET	932 0.177 NW
GL1200 / 9	ALICE FORD	191 ESTATES DRIVE	ECHO	932 0.177 NW
GL1201 / 9	ALICE FORD	191 ESTATES DRIVE	RCRA NonGen / NLR	932 0.177 NW
GD1202 / 9	CHARITA HILL-AVENT	1942 ROSECREST DRIVE	HWTS	934 0.177 SE
GD1203 / 9	CHARITA HILL-AVENT	1942 ROSECREST DRIVE	RCRA NonGen / NLR	934 0.177 SE
GD1204 / 9	CHARITA HILL-AVENT	1942 ROSECREST DRIVE	ECHO	934 0.177 SE
GD1205 / 9	CHARITA HILL-AVENT	1942 ROSECREST DRIVE	FINDS	934 0.177 SE
FI1206 / 6		6633 GUN DRIVE	CHMIRS	937 0.177 SE
FD1207 / 8	HELENE DUBLISKY & CH	839 CREED RD	HWTS, HAZNET	938 0.178 NNW
GM1208 / 9	JUDITH MCLOOME	3941 OAKMORE ROAD	ECHO	938 0.178 SE
GM1209 / 9	JUDITH MCLOOME	3941 OAKMORE ROAD	HWTS, HAZNET	938 0.178 SE

MAPPED SITES SUMMARY

Target Property:  
OAKLAND  
OAKLAND, CA 94611

MAP ID / FOCUS MAP	SITE NAME	ADDRESS	DATABASE ACRONYMS	DIST (ft. & mi.) DIRECTION
GM1210 / 9	JUDITH MCLOOME	3941 OAKMORE ROAD	RCRA NonGen / NLR	938 0.178 SE
GM1211 / 9	JUDITH MCLOOME	3941 OAKMORE ROAD	FINDS	938 0.178 SE
FT1212 / 9	CAITLIN CHAROS	5759 SCARBOROUGH DRI	ECHO	938 0.178 ESE
FT1213 / 9	CAITLIN CHAROS	5759 SCARBOROUGH DRI	RCRA NonGen / NLR	938 0.178 ESE
FT1214 / 9	CAITLIN CHAROS	5759 SCARBOROUGH DRI	HWTS, HAZNET	938 0.178 ESE
GN1215 / 5	LYNN OSTRANDER	5660 BALBOA DR	HWTS, HAZNET	938 0.178 WNW
GO1216 / 5	KEVIN TAM	5745 BALBOA DRIVE	HWTS	939 0.178 NW
GO1217 / 5	KEVIN TAM	5745 BALBOA DRIVE	FINDS	939 0.178 NW
GO1218 / 5	KEVIN TAM	5745 BALBOA DRIVE	RCRA NonGen / NLR	939 0.178 NW
GO1219 / 5	KEVIN TAM	5745 BALBOA DRIVE	ECHO	939 0.178 NW
GP1220 / 8	RALPH MARTIN	963 GROSVENOR PL	ECHO	941 0.178 North
GP1221 / 8	RALPH MARTIN	963 GROSVENOR PL	FINDS	941 0.178 North
GP1222 / 8	RALPH MARTIN	963 GROSVENOR PL	HWTS, HAZNET	941 0.178 North
GP1223 / 8	RALPH MARTIN	963 GROSVENOR PL	RCRA NonGen / NLR	941 0.178 North
FM1224 / 12	LESLIE & LEO HERRICK	3846 ARDLEY AVENUE	ECHO	941 0.178 SSE
FM1225 / 12	LESLIE & LEO HERRICK	3846 ARDLEY AVENUE	RCRA NonGen / NLR	941 0.178 SSE
FM1226 / 12	LESLIE & LEO HERRICK	3846 ARDLEY AVENUE	FINDS	941 0.178 SSE
FM1227 / 12	LEO HERRICK	3846 ARDLEY AVE	HWTS, HAZNET	941 0.178 SSE
EU1228 / 9	ALLEN DEMOREST	1020 GLENDORA AVENUE	FINDS	941 0.178 NNW
EU1229 / 9	ALLEN DEMOREST	1020 GLENDORA AVENUE	RCRA NonGen / NLR	941 0.178 NNW
EU1230 / 9	ALLEN DEMOREST	1020 GLENDORA AVENUE	ECHO	941 0.178 NNW
EU1231 / 9	ALLEN DEMOREST	1020 GLENDORA AVENUE	HWTS	941 0.178 NNW
FY1232 / 9		1004 ELBERT ST	CHMIRS	943 0.179 NNW
FR1233 / 8	JANE MAYER	1099 BROOKWOOD RD	HWTS, HAZNET	944 0.179 WNW
FB1234 / 8	MERLE OMMERT	927 HILLCROFT CIR	HWTS, HAZNET	946 0.179 NW
FB1235 / 8	RESIDENTIAL BUILDING	927 HILLCROFT CIR	HWTS	946 0.179 NW
GQ1236 / 9	NEIL CIUNGAN	2521 LEIMERT BLVD.	ECHO	947 0.179 SE
GQ1237 / 9	NEIL CIUNGAN	2521 LEIMERT BLVD.	FINDS	947 0.179 SE
GQ1238 / 9	NEIL CIUNGAN	2521 LEIMERT BLVD.	HWTS, HAZNET	947 0.179 SE
GQ1239 / 9	STEWART GOLDSTEIN	2521 LEIMERT BLVD.	HWTS, HAZNET	947 0.179 SE
GQ1240 / 9	NEIL CIUNGAN	2521 LEIMERT BLVD.	RCRA NonGen / NLR	947 0.179 SE
GR1241 / 9	JOHN ATWOOD	4600 EL CENTRO AVE.	HWTS, HAZNET	948 0.180 NW
GR1242 / 9	JOHN ATWOOD	4600 EL CENTRO AVE.	RCRA NonGen / NLR	948 0.180 NW
GR1243 / 9	JOHN ATWOOD	4600 EL CENTRO AVE.	ECHO	948 0.180 NW
GR1244 / 9	JOHN ATWOOD	4600 EL CENTRO AVE.	FINDS	948 0.180 NW
FD1245 / 8	KAREN MCARDLE	836 CREED ROAD	RCRA NonGen / NLR	948 0.180 NNW
FD1246 / 8	KAREN MCARDLE	836 CREED ROAD	HWTS	948 0.180 NNW
FD1247 / 8	KAREN MCARDLE	836 CREED ROAD	FINDS	948 0.180 NNW
FD1248 / 8	KAREN MCARDLE	836 CREED ROAD	ECHO	948 0.180 NNW



MAPPED SITES SUMMARY

Target Property:  
OAKLAND  
OAKLAND, CA 94611

MAP ID / FOCUS MAP	SITE NAME	ADDRESS	DATABASE ACRONYMS	DIST (ft. & mi.) DIRECTION
GS1249 / 8	RON ROSEQUIST	947 HILLCROFT CIR	HWTS	949 0.180 NNW
GS1250 / 8	HILLCROFT RESIDENCE	947 HILLCROFT CIR	Alameda County CS	949 0.180 NNW
FW1251 / 11	WENDY GOODFRIEND	1463 EXCELSIOR AVE	HWTS, HAZNET	949 0.180 SSE
FW1252 / 11	KATIE BUISSON	1488 EXCELSIOR AVE	HWTS, HAZNET	949 0.180 SSE
FC1253 / 9	DAVID MCCLAIN & MERI	95 INVERLEITH TERRAC	HWTS	951 0.180 NW
FC1254 / 9	DAVID MCCLAIN & MERI	95 INVERLEITH TERRAC	ECHO	951 0.180 NW
FC1255 / 9	DAVID MCCLAIN & MERI	95 INVERLEITH TERRAC	RCRA NonGen / NLR	951 0.180 NW
FC1256 / 9	DAVID MCCLAIN & MERI	95 INVERLEITH TERRAC	FINDS	951 0.180 NW
GT1257 / 5	JEFF MUNSON	6257 GIRVIN DRIVE	ECHO	952 0.180 SE
GT1258 / 5	JEFF MUNSON	6257 GIRVIN DRIVE	HWTS, HAZNET	952 0.180 SE
GT1259 / 5	JEFF MUNSON	6257 GIRVIN DRIVE	RCRA NonGen / NLR	952 0.180 SE
GU1260 / 9	JOSEF RINGGENBURG	4015 ELSTON AVENUE	HWTS, HAZNET	952 0.180 SSE
GU1261 / 9	JOSEF RINGGENBURG	4015 ELSTON AVENUE	FINDS	952 0.180 SSE
GU1262 / 9	JOSEF RINGGENBURG	4015 ELSTON AVENUE	RCRA NonGen / NLR	952 0.180 SSE
GU1263 / 9	JOSEF RINGGENBURG	4015 ELSTON AVENUE	ECHO	952 0.180 SSE
GV1264 / 8	MICHELLE LIN	935 UNDERHILLS RD	HWTS, HAZNET	952 0.180 NNE
GW1265 / 9	JULIE WHITESIDE	85 CAMBRIAN	FINDS	959 0.182 WNW
GW1266 / 9	JULIE WHITESIDE	85 CAMBRIAN	RCRA NonGen / NLR	959 0.182 WNW
GW1267 / 9	JULIE WHITESIDE	85 CAMBRIAN	HWTS, HAZNET	959 0.182 WNW
GW1268 / 9	JULIE WHITESIDE	85 CAMBRIAN	ECHO	959 0.182 WNW
FX1269 / 6	LIZ COFFEY	6653 BANNING DR.	RCRA NonGen / NLR	960 0.182 SE
FX1270 / 6	LIZ COFFEY	6653 BANNING DR.	HWTS, HAZNET	960 0.182 SE
FX1271 / 6	LIZ COFFEY	6653 BANNING DR.	FINDS, ECHO	960 0.182 SE
GQ1272 / 9	CASSIDY MORRIS	2526 LEIMERT BOULEVA	ECHO	961 0.182 SE
GQ1273 / 9	CASSIDY MORRIS	2526 LEIMERT BOULEVA	RCRA NonGen / NLR	961 0.182 SE
GQ1274 / 9	CASSIDY MORRIS	2526 LEIMERT BOULEVA	HWTS, HAZNET	961 0.182 SE
GX1275 / 9	TOM HURRAY	1768 LEIMERT BOULEVA	ECHO	962 0.182 ESE
GX1276 / 9	TOM HURRAY	1768 LEIMERT BOULEVA	FINDS	962 0.182 ESE
GX1277 / 9	TOM HURRAY	1768 LEIMERT BOULEVA	RCRA NonGen / NLR	962 0.182 ESE
GX1278 / 9	TOM HURRAY	1768 LEIMERT BOULEVA	HWTS	962 0.182 ESE
GY1279 / 9	BILL SULLIVAN	1530 LEIMERT BLVD	HWTS, HAZNET	962 0.182 SE
GS1280 / 8	PRIVATE RESIDENCE	PRIVATE RESIDENCE	LUST, CPS-SLIC, Cortese	969 0.184 NNW
FQ1281 / 5	GUADAGNI, JAIME	6706 HARDWOOD DRIVE	RCRA NonGen / NLR	971 0.184 NW
FQ1282 / 5	GUADAGNI, JAIME	6706 HARDWOOD DRIVE	HWTS	971 0.184 NW
FQ1283 / 5	GUADAGNI, JAIME	6706 HARDWOOD DRIVE	ECHO	971 0.184 NW
FQ1284 / 5	GUADAGNI, JAIME	6706 HARDWOOD DRIVE	FINDS	971 0.184 NW
FE1285 / 9	JONATHAN DOUGALL	1801 CASTERLINE RD.	HWTS, HAZNET	972 0.184 SE
GU1286 / 9	PAUL LAWRENCE	4030 ELSTON AVENUE	RCRA NonGen / NLR	974 0.184 SSE
GU1287 / 9	PAUL LAWRENCE	4030 ELSTON AVENUE	HWTS, HAZNET	974 0.184 SSE

MAPPED SITES SUMMARY

Target Property:  
OAKLAND  
OAKLAND, CA 94611

MAP ID / FOCUS MAP	SITE NAME	ADDRESS	DATABASE ACRONYMS	DIST (ft. & mi.) DIRECTION
GU1288 / 9	PAUL LAWRENCE	4030 ELSTON AVENUE	ECHO	974 0.184 SSE
GK1289 / 9	VERN & KATHLEEN WINT	11 SELBORNE DR	HWTS, HAZNET	974 0.184 NW
GX1290 / 9	CHRIS PEW	4322 BRIDGEVIEW DRIV	FINDS, ECHO	974 0.184 SE
GX1291 / 9	CHRIS PEW	4322 BRIDGEVIEW DRIV	HWTS, HAZNET	974 0.184 SE
GX1292 / 9	CHRIS PEW	4322 BRIDGEVIEW DRIV	RCRA NonGen / NLR	974 0.184 SE
GT1293 / 5	MARCIA ROY	6245 GIRVIN DRIVE	FINDS	975 0.185 SE
GT1294 / 5	MARCIA ROY	6245 GIRVIN DRIVE	RCRA NonGen / NLR	975 0.185 SE
GT1295 / 5	MARCIA ROY	6245 GIRVIN DRIVE	ECHO	975 0.185 SE
GT1296 / 5	MARCIA ROY	6245 GIRVIN DRIVE	HWTS, HAZNET	975 0.185 SE
GG1297 / 5	MELVIN MANES	6675 COLTON BLVD	HWTS, HAZNET	976 0.185 NW
FP1298 / 9	STEVE AND SUSAN PHIL	207 ESTATES DR	HWTS, HAZNET	976 0.185 NW
GZ1299 / 5	KAREN SWEARINGEN	2320 THACKERAY DR	HWTS, HAZNET	980 0.186 SE
FT1300 / 9	MARC VIALE	5768 SCARBOROUGH DRI	ECHO	980 0.186 ESE
FT1301 / 9	MARC VIALE	5768 SCARBOROUGH DRI	HWTS, HAZNET	980 0.186 ESE
FT1302 / 9	MARC VIALE	5768 SCARBOROUGH DRI	RCRA NonGen / NLR	980 0.186 ESE
FR1303 / 8	DANIEL INGRAM	1091 BROOKWOOD RD	RCRA-SQG, FINDS, ECHO	981 0.186 WNW
1304 / 5	VANESSA LUJAN	5928 ZINN DR	HWTS, HAZNET	983 0.186 WNW
HA1305 / 9	HEATHER DOYLE	2020 LEIMERT BOULEVA	RCRA NonGen / NLR	985 0.187 SE
HA1306 / 9	HEATHER DOYLE	2020 LEIMERT BOULEVA	HWTS, HAZNET	985 0.187 SE
HA1307 / 9	HEATHER DOYLE	2020 LEIMERT BOULEVA	FINDS	985 0.187 SE
HA1308 / 9	HEATHER DOYLE	2020 LEIMERT BOULEVA	ECHO	985 0.187 SE
1309 / 9	JIM & KAREN MINICOZZ	904 SANDRINGHAM RD	HWTS	986 0.187 NW
1310 / 9		2538 LEIMERT BLVD	CHMIRS	987 0.187 SE
GF1311 / 8	WILL RUTHERFORD	968 GROSEVENOR PL	RCRA NonGen / NLR	988 0.187 North
GF1312 / 8	WILL RUTHERFORD	968 GROSEVENOR PL	FINDS, ECHO	988 0.187 North
GF1313 / 8	WILL RUTHERFORD	968 GROSEVENOR PL	HWTS, HAZNET	988 0.187 North
GM1314 / 9	SHARON DUROUSSEAU	3927 OAKMORE RD.	FINDS, ECHO	988 0.187 SE
GM1315 / 9	SHARON DUROUSSEAU	3927 OAKMORE RD.	RCRA NonGen / NLR	988 0.187 SE
GM1316 / 9	SHARON DUROUSSEAU	3927 OAKMORE RD.	RCRA NonGen / NLR	988 0.187 SE
GM1317 / 9	SHARON DUROUSSEAU	3927 OAKMORE RD.	HWTS	988 0.187 SE
GM1318 / 9	SHARON DUROUSSEAU	3927 OAKMORE RD.	HWTS, HAZNET	988 0.187 SE
GP1319 / 8	STEVEN GARRETT	967 GROSVENOR PL	HWTS, HAZNET	991 0.188 North
GY1320 / 9		4301 BRIDGE VIEW DRI	CHMIRS	992 0.188 SE
GP1321 / 8	CLAUDIA SKAPIK	955 HILLCROFT CIRCLE	FINDS	996 0.189 NNW
GP1322 / 8	CLAUDIA SKAPIK	955 HILLCROFT CIRCLE	HWTS, HAZNET	996 0.189 NNW
GP1323 / 8	CLAUDIA SKAPIK	955 HILLCROFT CIRCLE	ECHO	996 0.189 NNW
GP1324 / 8	CLAUDIA SKAPIK	955 HILLCROFT CIRCLE	RCRA NonGen / NLR	996 0.189 NNW
HB1325 / 11	ROB CUNNINGHAM & KAY	3751 RANDOLPH AVE.	HWTS	998 0.189 SSE
HB1326 / 11	ROB CUNNINGHAM & KAY	3751 RANDOLPH AVE.	RCRA NonGen / NLR	998 0.189 SSE

MAPPED SITES SUMMARY

Target Property:  
OAKLAND  
OAKLAND, CA 94611

MAP ID / FOCUS MAP	SITE NAME	ADDRESS	DATABASE ACRONYMS	DIST (ft. & mi.) DIRECTION
HB1327 / 11	ROB CUNNINGHAM & KAY	3751 RANDOLPH AVE.	FINDS, ECHO	998 0.189 SSE
HC1328 / 9	LISA HARTFIELD	4300 LA CRESTA AVE	HWTS, HAZNET	999 0.189 SSE
1329 / 5	NOAH HAYES	5905 ZINN DR	HWTS, HAZNET	1001 0.190 WNW
GO1330 / 5	DANIELLE VON MAYRHAU	6560 SARONI DR	HWTS, HAZNET	1002 0.190 NW
GB1331 / 9	WHEELER DESIGN BUILD	1771 LEIMERT BLVD	HWTS, HAZNET	1007 0.191 SE
GB1332 / 9	WHEELER DESIGN BUILD	1771 LEIMERT BLVD	RCRA NonGen / NLR	1007 0.191 SE
GB1333 / 9	WHEELER DESIGN BUILD	1771 LEIMERT BLVD	RCRA NonGen / NLR	1007 0.191 SE
GB1334 / 9	WHEELER DESIGN BUILD	1771 LEIMERT BLVD	ECHO	1007 0.191 SE
GB1335 / 9	WHEELER DESIGN BUILD	1771 LEIMERT BLVD	FINDS	1007 0.191 SE
HD1336 / 9	LORI GALLIMORE	2020 BYWOOD DR.	HWTS, HAZNET	1007 0.191 SE
1337 / 9	STEVE & MARIA MUNSON	3915 WOODRUFF AVE	HWTS	1008 0.191 SSE
1338 / 9	STEVE BRENNER	1804 TRESTLE GLEN RD	HWTS, HAZNET	1008 0.191 WNW
GN1339 / 5	HOLLY CHAPIN	5650 BALBOA DR.	HWTS, HAZNET	1009 0.191 WNW
GN1340 / 5	CHRISTINA COLES	5650 BALBOA DR.	RCRA NonGen / NLR	1009 0.191 WNW
GN1341 / 5	CHRISTINA COLES	5650 BALBOA DRIVE	RCRA NonGen / NLR	1009 0.191 WNW
GN1342 / 5	CHRISTINA COLES	5650 BALBOA DRIVE	HWTS, HAZNET	1009 0.191 WNW
GN1343 / 5	CHRISTINA COLES	5650 BALBOA DRIVE	FINDS, ECHO	1009 0.191 WNW
FQ1344 / 5	ELLIN INNIS	6700 HEARTWOOD DRIVE	HWTS	1011 0.191 NW
GL1345 / 9	JORDAN GRAYSON	590 HAMPTON RD.	HWTS, HAZNET	1011 0.191 NW
GY1346 / 9	STACY MANNING	1523 LEIMERT BOULEVA	HWTS	1014 0.192 SE
GY1347 / 9	STACY MANNING	1523 LEIMERT BOULEVA	RCRA NonGen / NLR	1014 0.192 SE
GY1348 / 9	STACY MANNING	1523 LEIMERT BOULEVA	ECHO	1014 0.192 SE
GY1349 / 9	STACY MANNING	1523 LEIMERT BOULEVA	FINDS	1014 0.192 SE
GK1350 / 9	DOROTHY BERRY	30 SELBOURNE DR	HWTS, HAZNET	1015 0.192 NNW
GX1351 / 9	KAREN BOVARNICK	4314 BRIDGEVIEW DR	HWTS, HAZNET	1019 0.193 SE
HE1352 / 5	GAIL KONG	5814 SNAKE RD	HWTS, HAZNET	1019 0.193 WNW
HF1353 / 9		A/O 3906 HANLY ROAD	CHMIRS	1020 0.193 SE
HG1354 / 9	MIKE COX	4085 WATERHOUSE RD	HWTS, HAZNET	1020 0.193 ESE
HG1355 / 9	COX, MICHAEL	4085 WATERHOUSE RD	HWTS, HAZNET	1020 0.193 ESE
GM1356 / 9	JUDITH MCLOOME	3921 OAKMORE ROAD	FINDS	1021 0.193 SE
GM1357 / 9	JUDITH MCLOOME	3921 OAKMORE ROAD	ECHO	1021 0.193 SE
GM1358 / 9	JUDITH MCLOOME	3921 OAKMORE ROAD	HWTS, HAZNET	1021 0.193 SE
GM1359 / 9	JUDITH MCLOOME	3921 OAKMORE ROAD	RCRA NonGen / NLR	1021 0.193 SE
1360 / 9	ED HIRSHBERG	6860 ESTATES DR.	HWTS, HAZNET	1021 0.193 NW
GH1361 / 8	DIANE MCKEE	1415 TRESTLE GLEN RD	HWTS	1023 0.194 NNW
GH1362 / 8	DIANE MCKEE	1415 TRESTLE GLEN RD	ECHO	1023 0.194 NNW
GH1363 / 8	DIANE MCKEE	1415 TRESTLE GLEN RD	RCRA NonGen / NLR	1023 0.194 NNW
GH1364 / 8	DIANE MCKEE	1415 TRESTLE GLEN RD	FINDS	1023 0.194 NNW
HH1365 / 6	SANTIAGO MONTANA	6718 EVERGREEN AVENU	HWTS	1024 0.194 SE

MAPPED SITES SUMMARY

Target Property:  
OAKLAND  
OAKLAND, CA 94611

MAP ID / FOCUS MAP	SITE NAME	ADDRESS	DATABASE ACRONYMS	DIST (ft. & mi.) DIRECTION		
HH1366 / 6	SANTIAGO MONTANA	6718 EVERGREEN AVENU	RCRA NonGen / NLR	1024	0.194	SE
HH1367 / 6	SANTIAGO MONTANA	6718 EVERGREEN AVENU	FINDS	1024	0.194	SE
HH1368 / 6	SANTIAGO MONTANA	6718 EVERGREEN AVENU	ECHO	1024	0.194	SE
GI1369 / 9		5921 SHEPPARD CANYON	CHMIRS	1025	0.194	ESE
GI1370 / 9	CITY OF OAKLAND/PUB	5921 SHEPARD CANYON	HWTS, HAZNET	1025	0.194	ESE
GI1371 / 9	CITY OF OAKLAND-PUBL	5921 SHEPARD CANYON	FINDS	1025	0.194	ESE
HI1372 / 9	VERIZON WIRELESS HWY	2200 MOUNTAIN BLVD	CERS	1028	0.195	WNW
HI1373 / 9	VERIZON WIRELESS HWY	2200 MOUNTAIN BLVD	FINDS	1028	0.195	WNW
GH1374 / 8	VALERIE LIPMAN	1423 TRESTLE GLEN RD	HWTS, HAZNET	1029	0.195	NNW
GK1375 / 9	YUFENG QIAN	9 SELBOURNE DR	FINDS	1031	0.195	NW
GK1376 / 9	YUFENG QIAN	9 SELBOURNE DR	HWTS	1031	0.195	NW
GK1377 / 9	YUFENG QIAN	9 SELBOURNE DR	RCRA NonGen / NLR	1031	0.195	NW
GK1378 / 9	YUFENG QIAN	9 SELBOURNE DR	ECHO	1031	0.195	NW
GD1379 / 9	DAVID BERG	1927 ROSECREST DRIVE	ECHO	1032	0.195	SE
GD1380 / 9	DAVID BERG	1927 ROSECREST DRIVE	FINDS	1032	0.195	SE
GD1381 / 9	DAVID BERG	1927 ROSECREST DRIVE	HWTS	1032	0.195	SE
GD1382 / 9	DAVID BERG	1927 ROSECREST DRIVE	RCRA NonGen / NLR	1032	0.195	SE
HJ1383 / 8	KARI JEFFS	848 CREED RD	RCRA NonGen / NLR	1033	0.196	NNW
HJ1384 / 8	KARI JEFFS	848 CREED RD	FINDS	1033	0.196	NNW
HJ1385 / 8	KARI JEFFS	848 CREED RD	ECHO	1033	0.196	NNW
HJ1386 / 8	KARI JEFFS	848 CREED RD	HWTS, HAZNET	1033	0.196	NNW
1387 / 8	LARRY FRYMAN	17301 TRESTLE GLEN R	HWTS	1037	0.196	NE
HK1388 / 9	CAROL COPPERUD	5550 SNAKE ROAD	FINDS, ECHO	1040	0.197	WNW
HK1389 / 9	CAROL COPPERUD	5550 SNAKE ROAD	HWTS	1040	0.197	WNW
HK1390 / 9	CAROL COPPERUD	5550 SNAKE ROAD	RCRA NonGen / NLR	1040	0.197	WNW
HC1391 / 9	LILY WONG	4315 EVERETT AVENUE	RCRA NonGen / NLR	1042	0.197	SSE
HC1392 / 9	LILY WONG	4315 EVERETT AVENUE	HWTS	1042	0.197	SSE
HC1393 / 9	LILY WONG	4315 EVERETT AVENUE	ECHO	1042	0.197	SSE
HC1394 / 9	LILY WONG	4315 EVERETT AVENUE	FINDS	1042	0.197	SSE
GV1395 / 8	SUSAN MARCUS	942 UNDERHILLS ROAD	HWTS	1044	0.198	NNE
GV1396 / 8	SUSAN MARCUS	942 UNDERHILLS ROAD	FINDS	1044	0.198	NNE
GV1397 / 8	SUSAN MARCUS	942 UNDERHILLS ROAD	ECHO	1044	0.198	NNE
GV1398 / 8	SUSAN MARCUS	942 UNDERHILLS ROAD	RCRA NonGen / NLR	1044	0.198	NNE
HL1399 / 9	GLENVIEW ELEMENTARY	4215 LA CRESTA AVENU	UST FINDER RELEASE	1046	0.198	SSE
HL1400 / 9	OUSD - GLENVIEW ELEM	4215 LA CRESTA AVE	CPS-SLIC, HWTS, HAZNET, CERS	1046	0.198	SSE
HL1401 / 9	OAKLAND UNIFIED SCHO	4215 LA CRESTA AVENU	HWTS	1046	0.198	SSE
HL1402 / 9	GLENVIEW ELEMENTARY	4215 LA CRESTA AVENU	LUST, Cortese, CERS	1046	0.198	SSE
HL1403 / 9	OUSD - GLENVIEW ELEM	4215 LA CRESTA AVE	HWTS	1046	0.198	SSE
HL1404 / 9	GLENVIEW ELEMENTARY	4215 LA CERSTA AVENU	NPDES, CIWQS	1046	0.198	SSE

MAPPED SITES SUMMARY

Target Property:  
OAKLAND  
OAKLAND, CA 94611

MAP ID / FOCUS MAP	SITE NAME	ADDRESS	DATABASE ACRONYMS	DIST (ft. & mi.) DIRECTION
HL1405 / 9	GLENVIEW ELEMENTARY	4215 LA CRESTA AVE	Alameda County CS, HWTS	1046 0.198 SSE
HL1406 / 9	OAKLAND UNIFIED SCHO	4215 LA CRESTA AVENU	HWTS	1046 0.198 SSE
HL1407 / 9	OUSD - GLENVIEW	4215 LA CRESTA AVE	HWTS, HAZNET	1046 0.198 SSE
HL1408 / 9	OUSD - GLENVIEW ELEM	4215 LA CRESTA	HWTS, HAZNET	1046 0.198 SSE
HM1409 / 5	LUCKENBACH, TOM	6293 GIRVIN DRIVE	HWTS, HAZNET	1046 0.198 SE
GO1410 / 5	MOLLY WEBB	6552 SARONI DR	HWTS, HAZNET	1048 0.198 NW
HN1411 / 9	CECILIA REKAY	4059 WATERHOUSE RD	HWTS, HAZNET	1048 0.198 SE
HO1412 / 9	AMANDA HALTE	6582 LUCAS AVE APT 5	HWTS, HAZNET	1049 0.199 WNW
HF1413 / 9	ROBERT & DANI READER	3915 OAKMORE RD	HWTS	1050 0.199 SE
HF1414 / 9	ROBERT & DANI READER	3915 OAKMORE RD	FINDS, ECHO	1050 0.199 SE
HF1415 / 9	ROBERT & DANI READER	3915 OAKMORE RD	RCRA NonGen / NLR	1050 0.199 SE
HF1416 / 9	ROBERT READER	3915 OAKMORE RD	HWTS, HAZNET	1050 0.199 SE
HO1417 / 9	MONTCLAIR GARDEN COU	6582 LUCAS AVE #6	ECHO	1051 0.199 WNW
HO1418 / 9	MONTCLAIR GARDEN COU	6582 LUCAS AVE #6	RCRA NonGen / NLR	1051 0.199 WNW
HO1419 / 9	MONTCLAIR GARDEN COU	6582 LUCAS AVE #6	FINDS	1051 0.199 WNW
HO1420 / 9	MONTCLAIR GARDEN COU	6582 LUCAS AVE #6	HWTS, HAZNET	1051 0.199 WNW
HO1421 / 9	AMANDA HOTTE	6582 LUCAS AVE APT 4	HWTS, HAZNET	1051 0.199 WNW
HP1422 / 5	CLIFFORD MARC	2006 MAGELLAN DR.	ECHO	1051 0.199 WNW
HP1423 / 5	CLIFFORD MARC	2006 MAGELLAN DR.	FINDS	1051 0.199 WNW
HP1424 / 5	CLIFFORD MARC	2006 MAGELLAN DR.	RCRA NonGen / NLR	1051 0.199 WNW
HP1425 / 5	CLIFFORD MARC	2006 MAGELLAN DR.	HWTS, HAZNET	1051 0.199 WNW
HQ1426 / 11	HABIBS EXXON	1151 MAC ARTHUR BLVD	EDR Hist Auto	1052 0.199 WSW
HQ1427 / 11	OIL CHANGERS #106	1151 MACARTHUR BLVD	HWTS, HAZNET	1052 0.199 WSW
HR1428 / 9		3935 HANLY RD.	CHMIRS	1055 0.200 ESE
1429 / 11	RACHEAL MEIERS	3533 BRIGHTON AVE	HWTS, HAZNET	1057 0.200 SSE
HG1430 / 9	ORLEE CARPEL	4093 WATERHOUSE RD	HWTS, HAZNET	1058 0.200 ESE
GP1431 / 8	ROD RIETHER	963 HILLCROFT CIRCLE	HWTS, HAZNET	1063 0.201 North
GP1432 / 8	1X BERNARD, MARTIN J	963 HILLCROFT CR	HWTS, HAZNET	1063 0.201 North
GB1433 / 9	IAN GOULX	1765 LEIMERT BLVD.	HWTS	1063 0.201 SE
HS1434 / 9	CATHERINE MCKENZIE	1901 ROSECREST DR.	HWTS, HAZNET	1065 0.202 SE
HS1435 / 9	CATHERINE MCKENZIE	1901 ROSECREST DR.	RCRA NonGen / NLR	1065 0.202 SE
HS1436 / 9	CATHERINE MCKENZIE	1901 ROSECREST DR.	ECHO	1065 0.202 SE
HS1437 / 9	CATHERINE MCKENZIE	1901 ROSECREST DR.	FINDS	1065 0.202 SE
HT1438 / 9	MICHAEL EGGERS	2601 LA CUESTA AVE	ECHO	1066 0.202 ESE
HT1439 / 9	MICHAEL EGGERS	2601 LA CUESTA AVE	HWTS, HAZNET	1066 0.202 ESE
HT1440 / 9	MICHAEL EGGERS	2601 LA CUESTA AVE	RCRA NonGen / NLR	1066 0.202 ESE
HT1441 / 9	MICHAEL EGGERS	2601 LA CUESTA AVE	FINDS	1066 0.202 ESE
GW1442 / 9	RANDALL KESSLER	63 CAMBRIAN AVENUE	HWTS, HAZNET	1068 0.202 WNW
GW1443 / 9	RANDALL KESSLER	63 CAMBRIAN AVENUE	ECHO	1068 0.202 WNW

MAPPED SITES SUMMARY

Target Property:  
OAKLAND  
OAKLAND, CA 94611

MAP ID / FOCUS MAP	SITE NAME	ADDRESS	DATABASE ACRONYMS	DIST (ft. & mi.) DIRECTION		
GW1444 / 9	RANDALL KESSLER	63 CAMBRIAN AVENUE	RCRA NonGen / NLR	1068	0.202	WNW
1445 / 5	ELIZABETH FALLON	6933 SARONI DR	HWTS, HAZNET	1068	0.202	NW
HU1446 / 9	JOHN DALLETT	1625 VISTA ST	HWTS, HAZNET	1069	0.202	SSE
HV1447 / 3		LOST VALLEY DR & VAL	ERNS	1071	0.203	NE
HV1448 / 3		LOST VALLEY DR & VAL	CHMIRS	1071	0.203	NE
HW1449 / 5	RICH BYRNES	6690 HEARTWOOD DR	HWTS, HAZNET	1073	0.203	NW
HS1450 / 9	BEN & CARRIE	1817 ROSECREST DR.	HWTS	1073	0.203	SE
HN1451 / 9	MIKE & JAN KIT	1826 CASTERLINE RD	HWTS	1074	0.203	SE
HN1452 / 9	JAMES WOOD	1826 CASTERLINE RD	HWTS, HAZNET	1074	0.203	SE
HX1453 / 9	FOREST PENNING	5741 SCARBOROUGH DR	HWTS, HAZNET	1074	0.203	ESE
1454 / 8	JULIAN LUCAS	1374 TRESTLE GLEN RD	HWTS	1076	0.204	NNW
1455 / 11	IN OUT PRINTING SERV	25798 MACARTHUR BLVD	HWTS	1078	0.204	South
GT1456 / 5	SANDRA ANTIPORDA	6254 GIRVIN DRIVE	ECHO	1083	0.205	SE
GT1457 / 5	SANDRA ANTIPORDA	6254 GIRVIN DRIVE	RCRA NonGen / NLR	1083	0.205	SE
GT1458 / 5	SANDRA ANTIPORDA	6254 GIRVIN DRIVE	HWTS, HAZNET	1083	0.205	SE
HY1459 / 9	ANDREA JOHNSON	2555 EL CAMINITO STR	RCRA NonGen / NLR	1084	0.205	SE
HY1460 / 9	ANDREA JOHNSON	2555 EL CAMINITO STR	FINDS	1084	0.205	SE
HY1461 / 9	ANDREA JOHNSON	2555 EL CAMINITO STR	ECHO	1084	0.205	SE
HY1462 / 9	ANDREA JOHNSON	2555 EL CAMINITO STR	HWTS	1084	0.205	SE
HZ1463 / 6	DUSTIN STUFLICK	6715 BANNING DR	FINDS	1087	0.206	SE
HZ1464 / 6	DUSTIN STUFLICK	6715 BANNING DR	HWTS, HAZNET	1087	0.206	SE
HZ1465 / 6	DUSTIN STUFLICK	6715 BANNING DR	RCRA NonGen / NLR	1087	0.206	SE
HZ1466 / 6	DUSTIN STUFLICK	6715 BANNING DR	ECHO	1087	0.206	SE
HQ1467 / 11	OIL CHANGERS / GAS S	3418 PARK	FINDS	1091	0.207	SW
HQ1468 / 11	OIL CHANGERS / GAS S	3418 PARK BLVD	Alameda County CS	1091	0.207	SW
HQ1469 / 11	OIL CHANGERS / GAS S	3418 PARK	CPS-SLIC, CERS	1091	0.207	SW
HQ1470 / 11	OIL CHANGERS #106	3418 PARK BLVD	ECHO	1091	0.207	SW
HQ1471 / 11	OIL CHANGER #106	3418 PARK BLVD	AST	1091	0.207	SW
HQ1472 / 11	OIL CHANGERS #106	3418 PARK BLVD	FINDS	1091	0.207	SW
HQ1473 / 11	OIL CHANGERS #106	3418 PARK BLVD	HWTS, HAZNET	1091	0.207	SW
HQ1474 / 11	OIL CHANGERS #106	3418 PARK BLVD	RCRA NonGen / NLR	1091	0.207	SW
HQ1475 / 11	OIL CHANGERS #106	3418 PARK BLVD	CERS HAZ WASTE, CERS TANKS, CERS	1091	0.207	SW
IA1476 / 6	DAVID ASHLEYDALE	6323 GIRVIN DRIVE	HWTS	1091	0.207	SE
IA1477 / 6	DAVID ASHLEYDALE	6323 GIRVIN DRIVE	RCRA NonGen / NLR	1091	0.207	SE
IA1478 / 6	DAVID ASHLEYDALE	6323 GIRVIN DRIVE	FINDS, ECHO	1091	0.207	SE
GT1479 / 5	DAVID FENN	6242 GIRVIN DRIVE	ECHO	1093	0.207	SE
GT1480 / 5	DAVID & LAURA FENN	6242 GIRVIN DRIVE	RCRA NonGen / NLR	1093	0.207	SE
GT1481 / 5	DAVID FENN	6242 GIRVIN DRIVE	RCRA NonGen / NLR	1093	0.207	SE
GT1482 / 5	DAVID FENN	6242 GIRVIN DRIVE	HWTS, HAZNET	1093	0.207	SE

MAPPED SITES SUMMARY

Target Property:  
OAKLAND  
OAKLAND, CA 94611

MAP ID / FOCUS MAP	SITE NAME	ADDRESS	DATABASE ACRONYMS	DIST (ft. & mi.) DIRECTION		
IB1483 / 5	MATT ROWE	6020 SNAKE RD.	HWTS, HAZNET	1095	0.207	WNW
IC1484 / 5	BATRA, BHAVNEET	6555 SARONI DRIVE	HWTS	1097	0.208	NW
ID1485 / 7	JEAN LIN-KIKUCHI	48 DOLORES WAY	HWTS, HAZNET	1097	0.208	SE
ID1486 / 7	JEAN LIN-KIKUCHI	48 DOLORES WAY	ECHO	1097	0.208	SE
ID1487 / 7	JEAN LIN-KIKUCHI	48 DOLORES WAY	RCRA NonGen / NLR	1097	0.208	SE
ID1488 / 7	JEAN LIN-KIKUCHI	48 DOLORES WAY	FINDS	1097	0.208	SE
HD1489 / 9	RICK PHILIPS	2015 BYWOOD DR.	RCRA NonGen / NLR	1098	0.208	SE
HD1490 / 9	RICK PHILIPS	2015 BYWOOD DR.	FINDS, ECHO	1098	0.208	SE
HD1491 / 9	RICK PHILIPS	2015 BYWOOD DR.	HWTS, HAZNET	1098	0.208	SE
1492 / 9	PACIFIC GAS & ELECTR	LAT/LONG_USED	HWTS	1100	0.208	NW
GP1493 / 8	1X BOB MILLER	967 HILLCROFT	HWTS	1100	0.208	North
IE1494 / 9		A/O 15 JOAQUIN MILLE	CHMIRS	1101	0.209	SE
HU1495 / 9	JOAN BLOOM	1631 VISTA AVE	RCRA NonGen / NLR	1101	0.209	SSE
HU1496 / 9	JOAN BLOOM	1631 VISTA AVE	FINDS	1101	0.209	SSE
HU1497 / 9	JOAN BLOOM	1631 VISTA AVE	ECHO	1101	0.209	SSE
HU1498 / 9	JOAN BLOOM	1631 VISTA AVE	HWTS, HAZNET	1101	0.209	SSE
IF1499 / 8	ZACHARY & ORIANA BOS	919 LARKSPUR RD	HWTS, HAZNET	1105	0.209	NNW
IG1500 / 9	CREATIVE SPACES INC	62 INVERLEITH	HWTS	1108	0.210	NW
IH1501 / 5	EAST BAY MUNICIPAL U	1883 DRAKE DR	HWTS, HAZNET, CERS	1108	0.210	WNW
HE1502 / 5	MIKE POST VAN DER MO	5830 SNAKE RD	HWTS	1111	0.210	WNW
GO1503 / 5	RON BARRETT	6540 SARONI DR	HWTS, HAZNET	1113	0.211	NW
GK1504 / 9	STEVE WALZ	20 SELBORNE DR	RCRA NonGen / NLR	1113	0.211	NW
GK1505 / 9	STEVE WALZ	20 SELBORNE DR	HWTS	1113	0.211	NW
GK1506 / 9	STEVE WALZ	20 SELBORNE DR	FINDS, ECHO	1113	0.211	NW
GK1507 / 9	STEVE WALZ	20 SELBORNE DR	HWTS, HAZNET	1113	0.211	NW
ID1508 / 7	QI GEVIN	49 DOLORES WAY	HWTS, HAZNET	1116	0.211	SE
1509 / 3		67 LOST VALLEY DR.	CHMIRS	1116	0.211	North
GS1510 / 8	HELEN MERKLE	951 LARKSPUR RD	HWTS, HAZNET	1117	0.212	NNW
II1511 / 11	DORI VAUGHT	3615 GLEN PARK RD	HWTS, HAZNET	1119	0.212	SSE
IJ1512 / 6	NIC ENGEL	6752 EVERGREEN AVENU	RCRA NonGen / NLR	1119	0.212	SE
IJ1513 / 6	NIC ENGEL	6752 EVERGREEN AVENU	HWTS, HAZNET	1119	0.212	SE
IJ1514 / 6	NIC ENGEL	6752 EVERGREEN AVENU	ECHO	1119	0.212	SE
IH1515 / 5	LUCAS THORNBLADE	1874 DRAKE DRIVE	RCRA NonGen / NLR	1120	0.212	WNW
1516 / 8	MEHERET ASGEDOM	1507 TRESTLE GLEN RD	HWTS, HAZNET	1123	0.213	NNW
IK1517 / 5	CINDY SNODGRASS	6272 GIRVIN DR	HWTS, HAZNET	1125	0.213	SE
HL1518 / 9	SHAW PROPERTIES INC	4218 LA CRESTA AVE	HWTS, HAZNET	1125	0.213	SSE
IL1519 / 6	ELIZABETH MOODY	6785 AITKEN DR.	RCRA NonGen / NLR	1127	0.213	SE
IL1520 / 6	ELIZABETH MOODY	6785 AITKEN DR.	HWTS, HAZNET	1127	0.213	SE
IL1521 / 6	ELIZABETH MOODY	6785 AITKEN DR.	FINDS, ECHO	1127	0.213	SE

MAPPED SITES SUMMARY

Target Property:  
OAKLAND  
OAKLAND, CA 94611

MAP ID / FOCUS MAP	SITE NAME	ADDRESS	DATABASE ACRONYMS	DIST (ft. & mi.) DIRECTION		
IM1522 / 9	PG&E TOWER SITE	LAT/LONG_USED	HWTS, HAZNET	1127	0.213	NW
IN1523 / 9	SCOTT LEONG	6774 SIMS DRIVE	HWTS, HAZNET	1128	0.214	NW
IN1524 / 9	SCOTT LEONG	6774 SIMS DRIVE	FINDS	1128	0.214	NW
IN1525 / 9	SCOTT LEONG	6774 SIMS DRIVE	RCRA NonGen / NLR	1128	0.214	NW
IN1526 / 9	SCOTT LEONG	6774 SIMS DRIVE	ECHO	1128	0.214	NW
IO1527 / 9	ROBERT LEACHMAN	245 ESTATES DR	FINDS	1130	0.214	NW
IO1528 / 9	ROBERT LEACHMAN	245 ESTATES DR	ECHO	1130	0.214	NW
IO1529 / 9	ROBERT LEACHMAN	245 ESTATES DR	HWTS	1130	0.214	NW
IO1530 / 9	ROBERT LEACHMAN	245 ESTATES DR	RCRA NonGen / NLR	1130	0.214	NW
IG1531 / 9	SUSAN KIM	54 INVERLEITH TERRAC	HWTS, HAZNET	1130	0.214	NW
IP1532 / 11		1320 MACARTHUR BLVD	CHMIRS	1134	0.215	SSW
IP1533 / 11	OAKLAND HOUSING AUTH	1323 MACARTHUR BLVD	RCRA NonGen / NLR	1134	0.215	SSW
IP1534 / 11	OAKLAND HOUSING AUTH	1323 MACARTHUR BLVD	FINDS, ECHO	1134	0.215	SSW
IP1535 / 11	OAKLAND HOUSING AUTH	1323 MACARTHUR BLVD	HWTS	1134	0.215	SSW
IQ1536 / 6	EDWARD MACKINNON	2045 MANZANITA DR	RCRA NonGen / NLR	1138	0.216	NW
IQ1537 / 6	EDWARD MACKINNON	2045 MANZANITA DR	HWTS, HAZNET	1138	0.216	NW
IQ1538 / 6	EDWARD MACKINNON	2045 MANZANITA DR	ECHO	1138	0.216	NW
IQ1539 / 6	EDWARD MACKINNON	2045 MANZANITA DRIVE	HWTS, HAZNET	1138	0.216	NW
IQ1540 / 6	EDWARD MACKINNON	2045 MANZANITA DR	FINDS	1138	0.216	NW
IR1541 / 6	JOYCE PRESSLEY-LEWIS	6431 GIRVIN DR	RCRA NonGen / NLR	1139	0.216	SE
IR1542 / 6	JOYCE PRESSLEY-LEWIS	6431 GIRVIN DR	FINDS	1139	0.216	SE
IR1543 / 6	JOYCE PRESSLEY-LEWIS	6431 GIRVIN DR	ECHO	1139	0.216	SE
IR1544 / 6	JOYCE PRESSLEY-LEWIS	6431 GIRVIN DR	HWTS, HAZNET	1139	0.216	SE
IS1545 / 9	PENELOPE BEVAN	3920 OAKMORE RD	HWTS, HAZNET	1144	0.217	SE
IS1546 / 9	CHRIS BEZAMA	3920 OAKMORE RD	FINDS, ECHO	1144	0.217	SE
IS1547 / 9	CHRIS BEZAMA	3920 OAKMORE RD	RCRA NonGen / NLR	1144	0.217	SE
IS1548 / 9	CHRIS BEZAMA	3920 OAKMORE RD	HWTS, HAZNET	1144	0.217	SE
GX1549 / 9	OLGA BOLOTINA	1624 LEIMERT BOULEVA	RCRA NonGen / NLR	1146	0.217	ESE
GX1550 / 9	OLGA BOLOTINA	1624 LEIMERT BOULEVA	ECHO	1146	0.217	ESE
GX1551 / 9	OLGA BOLOTINA	1624 LEIMERT BOULEVA	HWTS	1146	0.217	ESE
GX1552 / 9	OLGA BOLOTINA	1624 LEIMERT BOULEVA	FINDS	1146	0.217	ESE
IP1553 / 11		1311 MACARTHUR BLVD.	CHMIRS	1146	0.217	SSW
IT1554 / 8	JOHN IRELAND	1065 TRESTLE GLEN RD	HWTS, HAZNET	1147	0.217	WNW
HS1555 / 9	JONAH & HEATHER MEAC	1849 BRENTWOOD RD	HWTS	1147	0.217	SE
IP1556 / 11	MUSSELMAN F E	1376 MACARTHUR BLV	EDR Hist Auto	1149	0.218	SSW
IC1557 / 5	MARK JOHNSON & JANE	6547 SARONI DRIVE	RCRA NonGen / NLR	1150	0.218	NW
IC1558 / 5	MARK JOHNSON	6547 SARONI DRIVE	HWTS	1150	0.218	NW
IC1559 / 5	MARK JOHNSON	6547 SARONI DRIVE	RCRA NonGen / NLR	1150	0.218	NW
IC1560 / 5	MARK JOHNSON	6547 SARONI DRIVE	FINDS, ECHO	1150	0.218	NW



MAPPED SITES SUMMARY

Target Property:  
OAKLAND  
OAKLAND, CA 94611

MAP ID / FOCUS MAP	SITE NAME	ADDRESS	DATABASE ACRONYMS	DIST (ft. & mi.) DIRECTION
GZ1561 / 5	KEITH WALKER	2331 THACKERAY DRIVE	HWTS, HAZNET	1152 0.218 SE
GZ1562 / 5	KEITH WALKER	2331 THACKERAY DRIVE	RCRA NonGen / NLR	1152 0.218 SE
GZ1563 / 5	KEITH WALKER	2331 THACKERAY DRIVE	FINDS	1152 0.218 SE
GZ1564 / 5	KEITH WALKER	2331 THACKERAY DRIVE	ECHO	1152 0.218 SE
IU1565 / 5	AARTY JOSHI & ADAM M	5638 BALBOA DR	FINDS	1154 0.219 WNW
IU1566 / 5	AARTY JOSHI & ADAM M	5638 BALBOA DR	ECHO	1154 0.219 WNW
IU1567 / 5	AARTY JOSHI & ADAM M	5638 BALBOA DR	HWTS, HAZNET	1154 0.219 WNW
IU1568 / 5	AARTY JOSHI & ADAM M	5638 BALBOA DR	RCRA NonGen / NLR	1154 0.219 WNW
IV1569 / 5		6861 SARONI DRIVE	CHMIRS	1155 0.219 NW
HV1570 / 3	PG&E MORAGA SUBSTATI	140 VALLEY VIEW DR	HIST UST, CHMIRS, CONTRA COSTA CO. SITE ...	1157 0.219 NE
HV1571 / 3		140 VALLEY VIEW DR.	CHMIRS	1157 0.219 NE
HV1572 / 3	PG&E MORAGA SUBSTATI	140 VALLEY VIEW DR	RCRA-SQG, FINDS	1157 0.219 NE
HV1573 / 3	MORAGA SUBSTATION	140 VALLEY VIEW DRIV	HIST UST, HWTS, HAZNET	1157 0.219 NE
HV1574 / 3		140 VALLEY VIEW DR	ERNS	1157 0.219 NE
HV1575 / 3	PG&E MORAGA SUBSTATI	140 VALLEY VIEW DR	ECHO	1157 0.219 NE
HV1576 / 3	PACIFIC GAS & ELECTR	140 VALLEY VIEW DR	HWTS, HAZNET	1157 0.219 NE
HV1577 / 3		140 VALLEY VIEW DR	ERNS	1157 0.219 NE
HV1578 / 3		140 VALLEY VIEW DR.	CHMIRS	1157 0.219 NE
HR1579 / 9	SAM WILLARD	3957 HANLY RD.	HWTS, HAZNET	1157 0.219 SE
IW1580 / 9	NIKKI DOYLE	4115 WATERHOUSE RD	HWTS, HAZNET	1158 0.219 ESE
IW1581 / 9	NIKKI DOYLE	4115 WATERHOUSE RD	ECHO	1158 0.219 ESE
IW1582 / 9	NIKKI DOYLE	4115 WATERHOUSE RD	FINDS	1158 0.219 ESE
IW1583 / 9	NIKKI DOYLE	4115 WATERHOUSE RD	RCRA NonGen / NLR	1158 0.219 ESE
IP1584 / 11	DRAYAGE PROPERTY	1350 34TH ST	RGA LUST	1162 0.220 SSW
IP1585 / 11	HEMSATH DRAYAGE	1350 34TH ST	RGA LUST	1162 0.220 SSW
II1586 / 11	TONY'S EXPRESS AUTO	3609 14TH	HIST CORTESE	1163 0.220 SSE
II1587 / 11	JEREMY SUMMERS	3601 GLEN PARK RD	HWTS, HAZNET	1163 0.220 SSE
IX1588 / 11	KEY SIGNAL SERVICE	1401 MACARTHUR BLV	EDR Hist Auto	1164 0.220 SSW
IY1589 / 9	ELAINE BACHRACH	520 HAMPTON ROAD	RCRA NonGen / NLR	1164 0.220 NW
IE1590 / 9		2555 MONTEREY BLVD.	CHMIRS	1165 0.221 SE
HN1591 / 9		4064 WATERHOUSE RD	CHMIRS	1166 0.221 SE
1592 / 8	PAULINE & BRETT GILL	966 UNDERHILLS ROAD	RCRA NonGen / NLR	1167 0.221 NNE
HJ1593 / 8	BRADY THOMAS	1450 TRESTLE GLEN RD	HWTS, HAZNET	1172 0.222 NNW
IZ1594 / 8	THOMAS MILLS	1550 TRESTLE GLEN RD	HWTS, HAZNET	1173 0.222 NNW
JA1595 / 9	DANIEL & MELISSA HAF	1900 MELVIN ROAD	RCRA NonGen / NLR	1173 0.222 SE
JA1596 / 9	DANIEL & MELISSA HAF	1900 MELVIN ROAD	ECHO	1173 0.222 SE
JA1597 / 9	DANIEL & MELISSA HAF	1900 MELVIN ROAD	FINDS	1173 0.222 SE
JA1598 / 9	DANIEL & MELISSA HAF	1900 MELVIN ROAD	HWTS	1173 0.222 SE
JA1599 / 9	DANIEL & MELISSA HAF	1900 MELVIN ROAD	HWTS	1173 0.222 SE

MAPPED SITES SUMMARY

Target Property:  
OAKLAND  
OAKLAND, CA 94611

MAP ID / FOCUS MAP	SITE NAME	ADDRESS	DATABASE ACRONYMS	DIST (ft. & mi.) DIRECTION		
JA1600 / 9	DANIEL & MELISSA HAF	1900 MELVIN ROAD	RCRA NonGen / NLR	1173	0.222	SE
JB1601 / 9	DALE BAUM	4021 WATERHOUSE RD	HWTS, HAZNET	1176	0.223	SE
JB1602 / 9	DALE BAUM	4021 WATERHOUSE RD	HWTS, HAZNET	1176	0.223	SE
JC1603 / 9	MICHAEL LANDE	1746 LEIMERT BLVD	FINDS, ECHO	1178	0.223	ESE
JC1604 / 9	MICHAEL LANDE	1746 LEIMERT BLVD	HWTS, HAZNET	1178	0.223	ESE
JC1605 / 9	MICHAEL LANDE	1746 LEIMERT BLVD	RCRA NonGen / NLR	1178	0.223	ESE
JD1606 / 9	DOUG BRIEN	55 CAMBRIAN AVE	HWTS, HAZNET	1178	0.223	WNW
HW1607 / 5	PATRICIA COLE	6695 HEARTWOOD DR	HWTS, HAZNET	1179	0.223	NW
HL1608 / 9	SAFeway BUILDING AND	1600 HAMPEL STREET	FTTS	1179	0.223	SSE
HL1609 / 9	SAFeway BUILDING AND	1600 HAMPEL STREET	FINDS	1179	0.223	SSE
JE1610 / 5	LEW BROWN	6530 SARONI DR.	RCRA NonGen / NLR	1180	0.223	NW
JE1611 / 5	LEW BROWN	6530 SARONI DR.	HWTS, HAZNET	1180	0.223	NW
JE1612 / 5	LEW BROWN	6530 SARONI DR.	FINDS, ECHO	1180	0.223	NW
HR1613 / 9	EMC MORTGAGE CORP	3961 HANLY RD	HWTS, HAZNET	1182	0.224	SE
HM1614 / 5	JANET CLARK	6288 GIRVIN DR	HWTS, HAZNET	1184	0.224	SE
HS1615 / 9	ANDREW MATCAKFE	1835 BRENTWOOD RD	HWTS, HAZNET	1186	0.225	SE
HS1616 / 9	ANDREW MATCAKFE	1835 BRENTWOOD RD	RCRA NonGen / NLR	1186	0.225	SE
HS1617 / 9	ANDREW MATCAKFE	1835 BRENTWOOD RD	FINDS	1186	0.225	SE
HS1618 / 9	ANDREW MATCAKFE	1835 BRENTWOOD RD	ECHO	1186	0.225	SE
JD1619 / 9	NAHID NASSIRI	216 ST. JAMES DR.	HWTS, HAZNET	1188	0.225	West
JD1620 / 9	NAHID NASSIRI	216 ST. JAMES DR.	RCRA NonGen / NLR	1188	0.225	West
JD1621 / 9	DR. WILL FOUNTAIN	216 ST. JAMES DRIVE	HWTS, HAZNET	1188	0.225	West
JD1622 / 9	NAHID NASSIRI	216 ST. JAMES DR.	FINDS, ECHO	1188	0.225	West
IZ1623 / 8	JOHN MABANGALO	1538 TRESTLE GLEN RO	RCRA NonGen / NLR	1190	0.225	NNW
IZ1624 / 8	JOHN MABANGALO	1538 TRESTLE GLEN RO	ECHO	1190	0.225	NNW
IZ1625 / 8	JOHN MABANGALO	1538 TRESTLE GLEN RO	HWTS, HAZNET	1190	0.225	NNW
IM1626 / 9	PATRICK & SUSANNE CO	724 GLENDOME CIR	HWTS, HAZNET	1191	0.226	NW
JF1627 / 9	JOAQUIN MILLER - OUS	5525 ASCOT DRIVE	HWTS	1191	0.226	ESE
JF1628 / 9	JOAQUIN MILLER ELEME	5525 ASCOT DR	HWTS, HAZNET	1191	0.226	ESE
JF1629 / 9	JOAQUIN MILLER ELEME	5525 ASCOT DR	RCRA NonGen / NLR	1191	0.226	ESE
JF1630 / 9	OAKLAND UIFIED SCHOO	5525 ASCOT DRIVE	HWTS	1191	0.226	ESE
JF1631 / 9	JOAQUIN MILLER ELEME	5525 ASCOT DR	FINDS, ECHO	1191	0.226	ESE
IQ1632 / 6	MIKE HESTER	2033 MANZANITA DRIVE	HWTS, HAZNET	1194	0.226	NW
IQ1633 / 6	MIKE HESTER	2033 MANZANITA DRIVE	ECHO	1194	0.226	NW
IQ1634 / 6	MIKE HESTER	2033 MANZANITA DRIVE	RCRA NonGen / NLR	1194	0.226	NW
IQ1635 / 6	MIKE HESTER	2033 MANZANITA DRIVE	FINDS	1194	0.226	NW
HR1636 / 9	JONATHON WONG	3948 HANLY ROAD	HWTS, HAZNET	1195	0.226	ESE
HX1637 / 9	JAMES AHLERS	5733 CHELTON DR	HWTS, HAZNET	1197	0.227	ESE
JG1638 / 8	SCOTT HANSEN	907 HILLCROFT CIRCLE	HWTS	1199	0.227	NW

MAPPED SITES SUMMARY

Target Property:  
OAKLAND  
OAKLAND, CA 94611

MAP ID / FOCUS MAP	SITE NAME	ADDRESS	DATABASE ACRONYMS	DIST (ft. & mi.) DIRECTION
JG1639 / 8	SCOTT HANSEN	907 HILLCROFT CIRCLE	ECHO	1199 0.227 NW
JG1640 / 8	SCOTT HANSEN	907 HILLCROFT CIRCLE	FINDS	1199 0.227 NW
JG1641 / 8	SCOTT HANSEN	907 HILLCROFT CIRCLE	RCRA NonGen / NLR	1199 0.227 NW
JH1642 / 9	JILL MANNION	5741 CHELTON DR	HWTS, HAZNET	1202 0.228 ESE
IT1643 / 8	RITA MITCHELL	1066 TRESTLE GLEN RD	HWTS, HAZNET	1203 0.228 WNW
JD1644 / 9	JANICE PASTRON	70 CAMBRIAN AVE	HWTS, HAZNET	1205 0.228 WNW
J11645 / 5	MARY-BETH PROVENCAL	1957 ASILOMAR DRIVE	RCRA NonGen / NLR	1207 0.229 NW
J11646 / 5	MARY-BETH PROVENCAL	1957 ASILOMAR DRIVE	HWTS, HAZNET	1207 0.229 NW
J11647 / 5		1957 ASILOMAR DR	CHMIRS	1207 0.229 NW
J11648 / 5	MARY-BETH PROVENCAL	1957 ASILOMAR DRIVE	FINDS	1207 0.229 NW
J11649 / 5	MARY-BETH PROVENCAL	1957 ASILOMAR DRIVE	ECHO	1207 0.229 NW
HV1650 / 3	SOBRANTE MORAGA 115	104 VALLEY VIEW DRIV	NPDES, CIWQS, CERS	1207 0.229 NE
IX1651 / 11		1407 34TH ST	CHMIRS	1210 0.229 SSW
JJ1652 / 3	RESIDENCE	15 EDGEWOOD ROAD	HIST UST, CONTRA COSTA CO. SITE LIST	1210 0.229 North
JJ1653 / 3	HAYES RESIDENCE	15 EDGEWOOD RD	SWEEPS UST	1210 0.229 North
JJ1654 / 3	1X MCCOSKER, DAVID	15 EDGEWOOD DR	HWTS, HAZNET	1210 0.229 North
JK1655 / 11	ISRAEL HARRY	3410 PARK BLVD	EDR Hist Cleaner	1214 0.230 SW
IZ1656 / 8	JAY ZIMMERMAN	2 HUMPHREY PL	RCRA NonGen / NLR	1216 0.230 NNW
IZ1657 / 8	JAY ZIMMERMAN	2 HUMPHREY PL	HWTS, HAZNET	1216 0.230 NNW
IZ1658 / 8	JAY ZIMMERMAN	2 HUMPHREY PL	FINDS, ECHO	1216 0.230 NNW
IV1659 / 5	STEWART PARDEE	6874 CHAMBERS DR	FINDS, ECHO	1216 0.230 NW
IV1660 / 5	STEWART PARDEE	6874 CHAMBERS DRIVE	HWTS, HAZNET	1216 0.230 NW
IV1661 / 5	STEWART PARDEE	6874 CHAMBERS DR	RCRA NonGen / NLR	1216 0.230 NW
IV1662 / 5	STEWART PARDEE	6874 CHAMBERS DRIVE	RCRA NonGen / NLR	1216 0.230 NW
IV1663 / 5	STEWART PARDEE	6874 CHAMBERS DR	HWTS, HAZNET	1216 0.230 NW
IX1664 / 11	BONATO GUY AUTO SERV	1371 34TH ST	EDR Hist Auto	1216 0.230 SSW
JH1665 / 9	JAFAR TEHRANI	5753 CHELTON DRIVE	HWTS, HAZNET	1218 0.231 ESE
JH1666 / 9	JAFAR TEHRANI	5753 CHELTON DRIVE	RCRA NonGen / NLR	1218 0.231 ESE
JH1667 / 9	JAFAR TEHRANI	5753 CHELTON DRIVE	ECHO	1218 0.231 ESE
IX1668 / 11	OORSEY AUTO REPAIR	1361 34TH ST	EDR Hist Auto	1218 0.231 SSW
IX1669 / 11	MAYSONNAVE J P	1357 34TH ST	EDR Hist Cleaner	1219 0.231 SSW
IY1670 / 9	DAVID MCCLAIN, OWNER	95 INVERLEIGH	HWTS, HAZNET	1221 0.231 NW
JL1671 / 6	BEVERLY OCHSNER	7148 HOMEWOOD DR	FINDS, ECHO	1222 0.231 NW
JL1672 / 6	BEVERLY OCHSNER	7148 HOMEWOOD DR	RCRA NonGen / NLR	1222 0.231 NW
JL1673 / 6	BEVERLY OCHSNER	7148 HOMEWOOD DR	HWTS, HAZNET	1222 0.231 NW
IB1674 / 5	ELIZABETH CARROLL	6021 SNAKE RD	HWTS, HAZNET	1222 0.231 WNW
JM1675 / 8	EVA GARADIS	985 GROSVENOR PL.	HWTS	1223 0.232 North
JN1676 / 5	T. SHOBER ANDERSON A	1932 ASILOMAR DRIVE	FTTS	1223 0.232 NW
JN1677 / 5	T. SHOBER ANDERSON A	1932 ASILOMAR DRIVE	FINDS	1223 0.232 NW

MAPPED SITES SUMMARY

Target Property:  
OAKLAND  
OAKLAND, CA 94611

MAP ID / FOCUS MAP	SITE NAME	ADDRESS	DATABASE ACRONYMS	DIST (ft. & mi.) DIRECTION
IK1678 / 5	SUSAN WEINER	2350 THACKERAY DR	HWTS, HAZNET	1224 0.232 SE
IU1679 / 5	KRISTIN MORTIMORE	5630 BALBOA DR	HWTS, HAZNET	1224 0.232 WNW
IP1680 / 11	BOULEVARD FRENCH LAU	1351 34TH ST	EDR Hist Cleaner	1225 0.232 SSW
JB1681 / 9		4001 WATERHOUSE RD.	CHMIRS	1226 0.232 SE
JO1682 / 9	LAURA & DAVID MERINO	1943 LEIMERT BLVD	HWTS, HAZNET	1228 0.233 SE
1683 / 5	MICHAEL REED	6802 CHAMBERS DR	HWTS, HAZNET	1228 0.233 NW
1684 / 9	SINA ENVIRONMENTAL	3918 HANLY	HWTS, HAZNET	1229 0.233 SE
1685 / 12	LEE, EDDIE	1624 E 38TH ST APT 1	HWTS	1230 0.233 SSE
JP1686 / 7	IGOR SOBOLEV	5 RITA WAY	HWTS, HAZNET	1230 0.233 SE
1687 / 5	JOHN TOTHILL	2324 PELHAM PL	HWTS	1234 0.234 ESE
IF1688 / 8	DIANA SOFMAN	924 LARKSPUR RD	ECHO	1234 0.234 NNW
IF1689 / 8	DIANA SOFMAN	924 LARKSPUR RD	RCRA NonGen / NLR	1234 0.234 NNW
IF1690 / 8	DIANA SOFMAN	924 LARKSPUR RD	FINDS	1234 0.234 NNW
IF1691 / 8	DIANA SOFMAN	924 LARKSPUR RD	HWTS, HAZNET	1234 0.234 NNW
JQ1692 / 9	BRIDGET WALUCH	1586 TRESTLE GLEN RO	HWTS	1234 0.234 NNW
JQ1693 / 9	BRIDGET WALUCH	1586 TRESTLE GLEN RO	RCRA NonGen / NLR	1234 0.234 NNW
JQ1694 / 9	BRIDGET WALUCH	1586 TRESTLE GLEN RO	FINDS, ECHO	1234 0.234 NNW
IW1695 / 9	OMER FRIEDMAN	1827 CLEMENS RD	HWTS, HAZNET	1236 0.234 SE
IF1696 / 8	STAN KOWALSKI	930 LARKSPUR ROAD	FINDS	1240 0.235 NNW
IF1697 / 8	STAN KOWALSKI	930 LARKSPUR RD	HWTS, HAZNET	1240 0.235 NNW
IF1698 / 8	STAN KOWALSKI	930 LARKSPUR RD	HWTS, HAZNET	1240 0.235 NNW
IF1699 / 8	STAN KOWALSKI	930 LARKSPUR ROAD	ECHO	1240 0.235 NNW
IF1700 / 8	STAN KOWALSKI	930 LARKSPUR ROAD	RCRA NonGen / NLR	1240 0.235 NNW
HX1701 / 9	BELA BALOGH	5725 CHELTON DR	HWTS, HAZNET	1243 0.235 ESE
1702 / 9	KATHLEEN DOYLE	4040 WATERHOUSE RD	HWTS, HAZNET	1244 0.236 SE
1703 / 3	CURTIS SALINAS	48 LOST VALLEY DR	HWTS, HAZNET	1246 0.236 North
IS1704 / 9	KEVIN SMITH	3906 HANLY RD	HWTS	1248 0.236 SE
IS1705 / 9	KEVIN SMITH	3906 HANLY RD	RCRA NonGen / NLR	1248 0.236 SE
IS1706 / 9	KEVIN SMITH	3906 HANLY RD	FINDS, ECHO	1248 0.236 SE
JR1707 / 6	TODD & JULIA KERNS	6780 EVERGREEN AVE	ECHO	1249 0.237 SE
JR1708 / 6	BARBARA & JOHN MOORE	6780 EVERGREEN AVENU	HWTS, HAZNET	1249 0.237 SE
JR1709 / 6	TODD & JULIA KERNS	6780 EVERGREEN AVE	FINDS	1249 0.237 SE
JR1710 / 6	TODD & JULIA KERNS	6780 EVERGREEN AVE	HWTS, HAZNET	1249 0.237 SE
JR1711 / 6	TODD & JULIA KERNS	6780 EVERGREEN AVE	RCRA NonGen / NLR	1249 0.237 SE
1712 / 5		6038 SNAKE ROAD	CHMIRS	1249 0.237 WNW
JS1713 / 8	1X LAWRENCE RUSSO	966 LARKSPUR ROAD	HWTS, HAZNET	1249 0.237 NNW
1714 / 9	GAS MAIN ST. JAMES D	ST. JAMES DR. & CROY	HWTS	1251 0.237 NW
JT1715 / 5	RYAN FURUYAMA	1991 MAGELLAN DRIVE	ECHO	1252 0.237 WNW
JT1716 / 5	RYAN FURUYAMA	1991 MAGELLAN DRIVE	RCRA NonGen / NLR	1252 0.237 WNW

MAPPED SITES SUMMARY

Target Property:  
OAKLAND  
OAKLAND, CA 94611

MAP ID / FOCUS MAP	SITE NAME	ADDRESS	DATABASE ACRONYMS	DIST (ft. & mi.) DIRECTION
JT1717 / 5	RYAN FURUYAMA	1991 MAGELLAN DRIVE	FINDS	1252 0.237 WNW
JT1718 / 5	RYAN FURUYAMA	1991 MAGELLAN DRIVE	HWTS	1252 0.237 WNW
1719 / 9	SATEESH APTE	5529 SNAKE RD	HWTS, HAZNET	1253 0.237 WNW
1720 / 9	DAVID BIRNBAUM	64 SANDRINGHAM RD	HWTS, HAZNET	1255 0.238 NNW
1721 / 9		1962 LEIMERT BLVD	CHMIRS	1256 0.238 SE
JK1722 / 11	ASSOCIATED CLEANERS	1200 34TH ST	EDR Hist Cleaner	1256 0.238 SW
IT1723 / 8	ROCHELLE DINEEN	1059 BROOKWOOD RD	HWTS, HAZNET	1257 0.238 WNW
JU1724 / 9	DAVID & PATRICIA MAR	2181 TRAFALGAR PLACE	RCRA NonGen / NLR	1258 0.238 WNW
JU1725 / 9	DAVID & PATRICIA MAR	2181 TRAFALGAR PLACE	ECHO	1258 0.238 WNW
JU1726 / 9	DAVID & PATRICIA MAR	2181 TRAFALGAR PLACE	FINDS	1258 0.238 WNW
JU1727 / 9	DAVID & PATRICIA MAR	2181 TRAFALGAR PLACE	HWTS	1258 0.238 WNW
IS1728 / 9	LIONS POOL	3860 HANLY RD	FINDS	1260 0.239 SE
IS1729 / 9	LIONS POOL	3860 HANLY RD	CERS	1260 0.239 SE
IS1730 / 9	CITY OF OAKLAND	3860 HANLY RD	HWTS, HAZNET	1260 0.239 SE
IS1731 / 9	CITY OF OAKLAND	3860 HANLY RD	HWTS, HAZNET	1260 0.239 SE
IY1732 / 9	JOHN PATCHUN	500 HAMPTON RD.	HWTS, HAZNET	1261 0.239 NW
JV1733 / 11	OAKLAND HOUSING AUTH	1248 E 34TH STREET	HWTS	1262 0.239 SSW
JV1734 / 11	OAKLAND HOUSING AUTH	1248 E 34TH STREET	RCRA NonGen / NLR	1262 0.239 SSW
JV1735 / 11	OAKLAND HOUSING AUTH	1248 E 34TH STREET	FINDS	1262 0.239 SSW
JV1736 / 11	OAKLAND HOUSING AUTH	1248 E 34TH STREET	ECHO	1262 0.239 SSW
JW1737 / 9	MARK STROSBERG & KAT	6722 SIMS DR	HWTS, HAZNET	1266 0.240 WNW
JW1738 / 9	MARK STROSBERG & KAT	6722 SIMS DR	FINDS	1266 0.240 WNW
JW1739 / 9	MARK STROSBERG & KAT	6722 SIMS DR	RCRA NonGen / NLR	1266 0.240 WNW
JW1740 / 9	MARK STROSBERG & KAT	6722 SIMS DR	ECHO	1266 0.240 WNW
JX1741 / 9	KIM REAM	1626 HAMPEL ST.	HWTS, HAZNET	1266 0.240 SSE
JX1742 / 9	KIM REAM	1626 HAMPEL ST.	RCRA NonGen / NLR	1266 0.240 SSE
JX1743 / 9	KIM REAM	1626 HAMPEL ST.	FINDS	1266 0.240 SSE
JX1744 / 9	KIM REAM	1626 HAMPEL ST.	ECHO	1266 0.240 SSE
JY1745 / 9	MARC HENEGHAN	1871 TIFFIN RD	HWTS, HAZNET	1266 0.240 ESE
JZ1746 / 11	SIMMONS GLASS CO	1468 MACARTHUR BLVD	HWTS, HAZNET	1266 0.240 SSE
KA1747 / 9	MONTERA MIDDLE SCHOO	5555 ASCOT DR	HWTS, HAZNET	1268 0.240 ESE
KA1748 / 9	OAKLAND USD/MONTERA	5555 ASCOT DR	HWTS, HAZNET	1268 0.240 ESE
KA1749 / 9	OAKLAND USD/MONTERA	5555 ASCOT DR	HWTS	1268 0.240 ESE
KA1750 / 9	OUSD-MONTERA MIDDLE	5555 ASCOT DR	HWTS, HAZNET	1268 0.240 ESE
KA1751 / 9	MONTERA MIDDLE SCHOO	5555 ASCOT DR	RCRA-SQG, FINDS, ECHO	1268 0.240 ESE
KA1752 / 9	OAKLAND USD - MONTER	5555 ASCOT DR	HWTS, HAZNET	1268 0.240 ESE
JP1753 / 7	DAN SIRI	7 RITA WAY	HWTS, HAZNET	1271 0.241 ESE
1754 / 9	RACHEL KUPERMAN	107 SANDRINGHAM RD	HWTS, HAZNET	1271 0.241 NW
JC1755 / 9		1727 LEIMERT BLVD	CHMIRS	1272 0.241 SE

MAPPED SITES SUMMARY

Target Property:  
OAKLAND  
OAKLAND, CA 94611

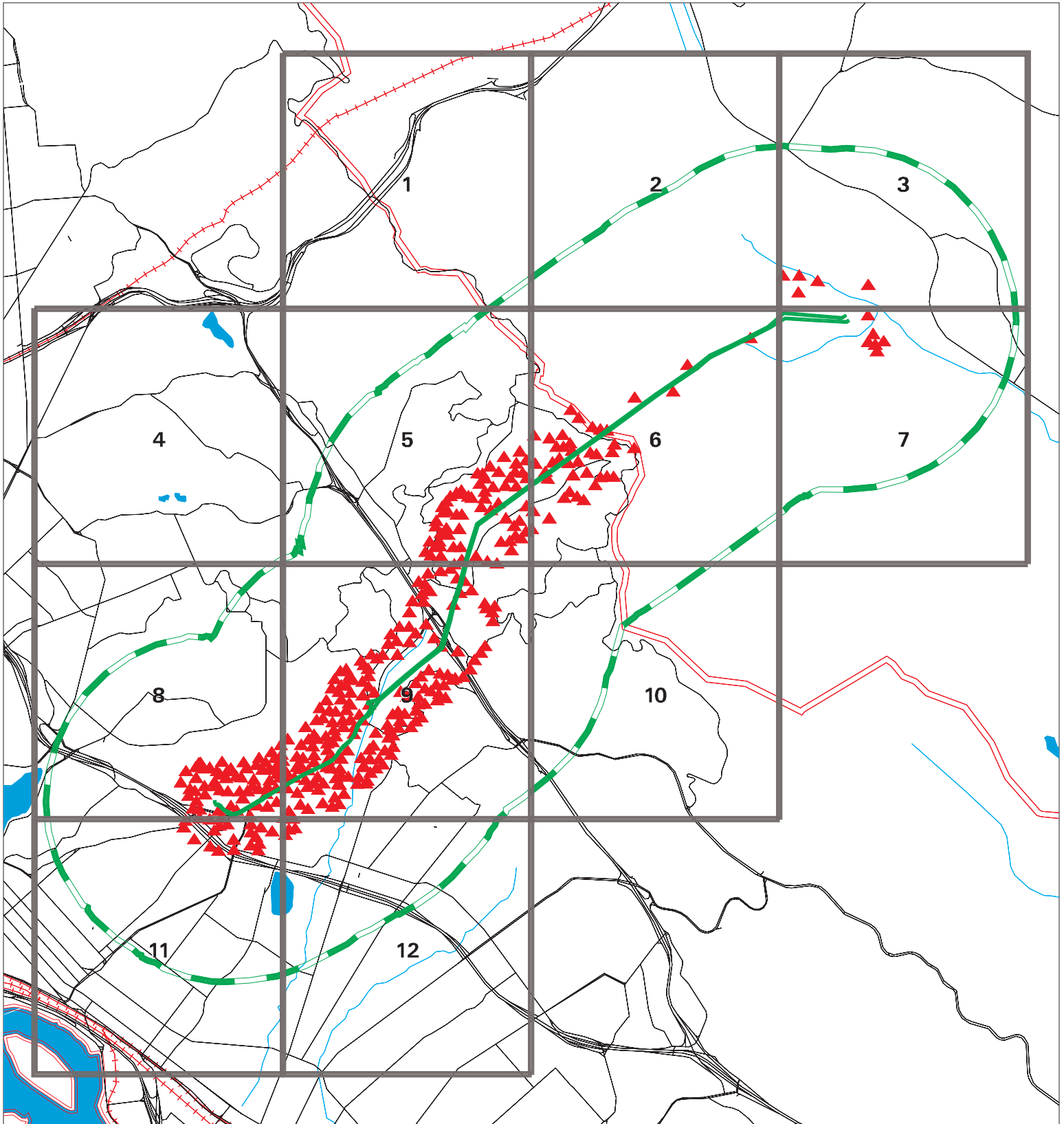
MAP ID / FOCUS MAP	SITE NAME	ADDRESS	DATABASE ACRONYMS	DIST (ft. & mi.) DIRECTION
KB1756 / 9	GALEN & DINA HOSKIN	95 SANDRINGHAM RD	HWTS, HAZNET	1277 0.242 NW
KC1757 / 8	HOLLY HART	1015 UNDERHILLS RD	RCRA NonGen / NLR	1278 0.242 NW
KC1758 / 8	HOLLY HART	1015 UNDERHILLS RD	FINDS	1278 0.242 NW
KC1759 / 8	HOLLY HART	1015 UNDERHILLS RD	ECHO	1278 0.242 NW
KC1760 / 8	HOLLY HART	1015 UNDERHILLS RD	HWTS, HAZNET	1278 0.242 NW
1761 / 5	YOLANDA JENKINS	6673 HEARTWOOD DR	HWTS, HAZNET	1279 0.242 NW
JV1762 / 11	CHRIS WILSON	1252 E 34TH ST	HWTS, HAZNET	1281 0.243 SSW
KC1763 / 8	IVY HILL PROPERTIES	1035 UNDERHILLS RD	HWTS	1282 0.243 NNW
KC1764 / 8	IVY HILL PROPERTIES	1035 UNDERHILLS RD	RCRA NonGen / NLR	1282 0.243 NNW
KC1765 / 8	IVY HILL PROPERTIES	1035 UNDERHILLS RD	ECHO	1282 0.243 NNW
KC1766 / 8	IVY HILL PROPERTIES	1035 UNDERHILLS RD	FINDS	1282 0.243 NNW
1767 / 9	ANDRE GHARAGOZIAN	1842 BRENTWOOD RD	HWTS, HAZNET	1282 0.243 SE
JR1768 / 6	DAVE BLUMGART	6786 EVERGREEN AVE	RCRA NonGen / NLR	1282 0.243 SE
JR1769 / 6	DAVE BLUMGART	6786 EVERGREEN AVE	RCRA NonGen / NLR	1282 0.243 SE
JR1770 / 6	DAVE BLUMGART	6786 EVERGREEN AVE	FINDS	1282 0.243 SE
JR1771 / 6	DAVE BLUMGART	6786 EVERGREEN AVE	ECHO	1282 0.243 SE
JR1772 / 6	DAVE BLUMGART	6786 EVERGREEN AVE	HWTS, HAZNET	1282 0.243 SE
IT1773 / 8	BILL BROCKWAY	1049 TRESTLE GLEN RD	HWTS	1284 0.243 WNW
KD1774 / 9	JOANNA WONG	18 SANDRINGHAM RD.	RCRA NonGen / NLR	1287 0.244 NW
KD1775 / 9	ERIC ZANUTTO	18 SANDRINGHAM RD	HWTS	1287 0.244 NW
KD1776 / 9	JOANNA WONG	18 SANDRINGHAM RD.	FINDS, ECHO	1287 0.244 NW
KD1777 / 9	CRISTIN CHINN	18 SANDRINGHAM RD	HWTS, HAZNET	1287 0.244 NW
JZ1778 / 11	STEPHEN LOUIE	3517 GLEN PARK RD	HWTS, HAZNET	1288 0.244 SSE
JM1779 / 8	ROGER HARTLEY	996 GROSVENOR PL	HWTS	1289 0.244 North
JM1780 / 8	ROGER HARTLEY	996 GROSVENOR PLACE	HWTS	1289 0.244 North
1781 / 9	MAGDA BESSER	1717 WELLINGTON STRE	HWTS, HAZNET	1291 0.245 SSE
JO1782 / 9	CHRIS MILLER	1901 WRENN ST	HWTS, HAZNET	1291 0.245 SE
IF1783 / 8	ANITA MARTINEZ	915 SUNNYHILLS RD	HWTS, HAZNET	1293 0.245 NNW
IS1784 / 9	CYNTHIA & JAKOV BART	3896 HANLY RD	RCRA NonGen / NLR	1293 0.245 SE
IS1785 / 9	CYNTHIA & JAKOV BART	3896 HANLY RD	FINDS	1293 0.245 SE
IS1786 / 9	CYNTHIA & JAKOV BART	3896 HANLY RD	HWTS, HAZNET	1293 0.245 SE
IS1787 / 9	CYNTHIA & JAKOV BART	3896 HANLY RD	ECHO	1293 0.245 SE
JY1788 / 9	TOM BRUTTING	1866 TIFFIN RD	RCRA NonGen / NLR	1295 0.245 ESE
JY1789 / 9	TOM BRUTTING	1866 TIFFIN RD	FINDS, ECHO	1295 0.245 ESE
JY1790 / 9	TOM BRUTTING	1866 TIFFIN RD	HWTS, HAZNET	1295 0.245 ESE
KE1791 / 5	JOCI & MIKE KELLEHER	5841 SNAKE ROAD	ECHO	1298 0.246 WNW
KE1792 / 5	JOCI & MIKE KELLEHER	5841 SNAKE ROAD	FINDS	1298 0.246 WNW
KE1793 / 5	JOCI & MIKE KELLEHER	5841 SNAKE ROAD	RCRA NonGen / NLR	1298 0.246 WNW
KE1794 / 5	JOCI & MIKE KELLEHER	5841 SNAKE ROAD	HWTS	1298 0.246 WNW

MAPPED SITES SUMMARY

Target Property:  
 OAKLAND  
 OAKLAND, CA 94611

MAP ID / FOCUS MAP	SITE NAME	ADDRESS	DATABASE ACRONYMS	DIST (ft. & mi.) DIRECTION		
KF1795 / 6	JEANNE HING	6742 BANNING DRIVE	ECHO	1300	0.246	SE
KF1796 / 6	JEANNE HING	6742 BANNING DRIVE	FINDS	1300	0.246	SE
KF1797 / 6	JEANNE HING	6742 BANNING DRIVE	HWTS, HAZNET	1300	0.246	SE
KF1798 / 6	JEANNE HING	6742 BANNING DRIVE	RCRA NonGen / NLR	1300	0.246	SE
1799 / 9	TERI DUFF	5707 SCARBOROUGH DR	HWTS, HAZNET	1300	0.246	ESE
KG1800 / 7	DIANA MALTZER	56 DOLORES WAY	RCRA NonGen / NLR	1301	0.246	SE
KG1801 / 7	DIANA MALTZER	56 DOLORES WAY	ECHO	1301	0.246	SE
KG1802 / 7	DIANA MALTZER	56 DOLORES WAY	HWTS, HAZNET	1301	0.246	SE
1803 / 12	ROSALIES CLOTHESLINE	3818 WOODRUFF AVE	EDR Hist Cleaner	1302	0.247	SSE
KD1804 / 9	CHRISTINA & TED KUH	40 SANDRINGHAM RD	HWTS	1303	0.247	NW
KH1805 / 12	REBECCA RUIZ	3748 ARDLEY AVE	HWTS, HAZNET	1304	0.247	SSE
KH1806 / 12	REBECCA RUIZ	3748 ARDLEY AVE	HWTS, HAZNET	1304	0.247	SSE
1807 / 9	ANN THOMPSON	249 SOMERSET RD	HWTS, HAZNET	1306	0.247	NW
1808 / 9	LINDSAY GOTTLIEB	925 GLENDOME CIR	HWTS, HAZNET	1308	0.248	NW
JZ1809 / 11	F & G CLEANERS	1478 MACARTHUR BLV	EDR Hist Cleaner	1309	0.248	SSE
JC1810 / 9	CARLA KLETZER	1635 LEIMERT BOULEVA	HWTS, HAZNET	1310	0.248	ESE
JC1811 / 9	CARLA KLETZER	1635 LEIMERT BOULEVA	FINDS, ECHO	1310	0.248	ESE
JC1812 / 9	CARLA KLETZER	1635 LEIMERT BOULEVA	RCRA NonGen / NLR	1310	0.248	ESE
KI1813 / 9	LARRY FRYMAN	1730 TRESTLE GLEN RD	ECHO	1312	0.248	WNW
KI1814 / 9	LARRY FRYMAN	1730 TRESTLE GLEN RO	HWTS	1312	0.248	WNW
KI1815 / 9	LARRY FRYMAN	1730 TRESTLE GLEN RD	HWTS, HAZNET	1312	0.248	WNW
KI1816 / 9	LARRY FRYMAN	1730 TRESTLE GLEN RO	RCRA NonGen / NLR	1312	0.248	WNW
KI1817 / 9	LARRY FRYMAN	1730 TRESTLE GLEN RD	FINDS	1312	0.248	WNW
KI1818 / 9	LARRY FRYMAN	1730 TRESTLE GLEN RD	RCRA NonGen / NLR	1312	0.248	WNW
JG1819 / 8	JESSICA VAN TUYL	889 SUNNYHILLS RD	HWTS, HAZNET	1312	0.248	NW
KB1820 / 9	RIDDELL, YEE	85 SANDRINGHAM RD	HWTS, HAZNET	1314	0.249	NW
JG1821 / 8	LESLEY WEAVER	883 SUNNYHILLS RD	HWTS, HAZNET	1314	0.249	NW
JS1822 / 8	BRETT LANDFORD	951 SUNNYHILLS RD	HWTS, HAZNET	1316	0.249	NNW
KJ1823 / 9	CHRIS PANKOW	6808 ESTATES DR	HWTS, HAZNET	1317	0.249	NW
KJ1824 / 9	AVI KLEIN	6808 ESTATES DR	HWTS, HAZNET	1317	0.249	NW
1825 / 8	LEOR WEINBERGER	945 SUNNYHILLS RD	HWTS, HAZNET	1319	0.250	NNW

# Key Map - 7548718.1s



- ▲ Sites
- - - Target Property
- - - Search Buffer
- - - Focus Map - No Sites
- - - Focus Map - Sites
- National Priority List Sites
- Areas of Concern
- Dept. Defense Sites
- Indian Reservations BIA



**SITE NAME:** Moraga-Oakland X 115 Kv Rebuild Project  
**ADDRESS:** Oakland  
**CITY/STATE:** Oakland CA  
**ZIP:** 94611

**CLIENT:** Northgate Env. Management Inc.  
**CONTACT:** Kevin Torres  
**INQUIRY #:** 7548718.1s  
**DATE:** 01/24/24 9:42 AM



## MAP FINDINGS SUMMARY

Database	Search Distance (Miles)	Target Property	< 1/8	1/8 - 1/4	1/4 - 1/2	1/2 - 1	> 1	Total Plotted
<b><u>STANDARD ENVIRONMENTAL RECORDS</u></b>								
<b><i>Lists of Federal NPL (Superfund) sites</i></b>								
NPL	0.250		0	0	NR	NR	NR	0
Proposed NPL	0.250		0	0	NR	NR	NR	0
NPL LIENS	0.250		0	0	NR	NR	NR	0
<b><i>Lists of Federal Delisted NPL sites</i></b>								
Delisted NPL	0.250		0	0	NR	NR	NR	0
<b><i>Lists of Federal sites subject to CERCLA removals and CERCLA orders</i></b>								
FEDERAL FACILITY	0.250		0	0	NR	NR	NR	0
SEMS	0.250		0	0	NR	NR	NR	0
<b><i>Lists of Federal CERCLA sites with NFRAP</i></b>								
SEMS-ARCHIVE	0.250		0	0	NR	NR	NR	0
<b><i>Lists of Federal RCRA facilities undergoing Corrective Action</i></b>								
CORRACTS	0.250		0	0	NR	NR	NR	0
<b><i>Lists of Federal RCRA TSD facilities</i></b>								
RCRA-TSDF	0.250		0	0	NR	NR	NR	0
<b><i>Lists of Federal RCRA generators</i></b>								
RCRA-LQG	0.250		1	0	NR	NR	NR	1
RCRA-SQG	0.250	1	3	3	NR	NR	NR	7
RCRA-VSQG	0.250		0	0	NR	NR	NR	0
<b><i>Federal institutional controls / engineering controls registries</i></b>								
LUCIS	0.250		0	0	NR	NR	NR	0
US ENG CONTROLS	0.250		0	0	NR	NR	NR	0
US INST CONTROLS	0.250		0	0	NR	NR	NR	0
<b><i>Federal ERNS list</i></b>								
ERNS	0.250		1	3	NR	NR	NR	4
<b><i>Lists of state- and tribal (Superfund) equivalent sites</i></b>								
RESPONSE	0.250		0	0	NR	NR	NR	0
<b><i>Lists of state- and tribal hazardous waste facilities</i></b>								
ENVIROSTOR	0.250		0	0	NR	NR	NR	0
<b><i>Lists of state and tribal landfills and solid waste disposal facilities</i></b>								
SWF/LF	0.250		1	0	NR	NR	NR	1

## MAP FINDINGS SUMMARY

Database	Search Distance (Miles)	Target Property	< 1/8	1/8 - 1/4	1/4 - 1/2	1/2 - 1	> 1	Total Plotted
<b><i>Lists of state and tribal leaking storage tanks</i></b>								
LUST	0.250		5	4	NR	NR	NR	9
INDIAN LUST	0.250		0	0	NR	NR	NR	0
CPS-SLIC	0.250		0	4	NR	NR	NR	4
<b><i>Lists of state and tribal registered storage tanks</i></b>								
FEMA UST	0.250		0	0	NR	NR	NR	0
UST	0.250		2	4	NR	NR	NR	6
AST	0.250	1	2	1	NR	NR	NR	4
INDIAN UST	0.250		0	0	NR	NR	NR	0
<b><i>Lists of state and tribal voluntary cleanup sites</i></b>								
INDIAN VCP	0.250		0	0	NR	NR	NR	0
VCP	0.250		0	0	NR	NR	NR	0
<b><i>Lists of state and tribal brownfield sites</i></b>								
BROWNFIELDS	0.250		0	0	NR	NR	NR	0
<b><u>ADDITIONAL ENVIRONMENTAL RECORDS</u></b>								
<b><i>Local Brownfield lists</i></b>								
US BROWNFIELDS	0.250		0	0	NR	NR	NR	0
<b><i>Local Lists of Landfill / Solid Waste Disposal Sites</i></b>								
WMUDS/SWAT	0.250		0	0	NR	NR	NR	0
SWRCY	0.250		0	0	NR	NR	NR	0
HAULERS	0.250		1	1	NR	NR	NR	2
INDIAN ODI	0.250		0	0	NR	NR	NR	0
DEBRIS REGION 9	0.250		0	0	NR	NR	NR	0
ODI	0.250		0	0	NR	NR	NR	0
IHS OPEN DUMPS	0.250		0	0	NR	NR	NR	0
<b><i>Local Lists of Hazardous waste / Contaminated Sites</i></b>								
US HIST CDL	0.250		0	0	NR	NR	NR	0
HIST Cal-Sites	0.250		0	0	NR	NR	NR	0
SCH	0.250		0	0	NR	NR	NR	0
CDL	0.250		0	0	NR	NR	NR	0
CERS HAZ WASTE	0.250		1	2	NR	NR	NR	3
Toxic Pits	0.250		0	0	NR	NR	NR	0
US CDL	0.250		0	0	NR	NR	NR	0
<b><i>Local Lists of Registered Storage Tanks</i></b>								
SWEEPS UST	0.250		5	4	NR	NR	NR	9
HIST UST	0.250		5	8	NR	NR	NR	13
CA FID UST	0.250		4	2	NR	NR	NR	6
CERS TANKS	0.250		2	2	NR	NR	NR	4
<b><i>Local Land Records</i></b>								
LIENS	0.250		0	0	NR	NR	NR	0

## MAP FINDINGS SUMMARY

Database	Search Distance (Miles)	Target Property	< 1/8	1/8 - 1/4	1/4 - 1/2	1/2 - 1	> 1	Total Plotted
LIENS 2	0.250		0	0	NR	NR	NR	0
DEED	0.250		0	0	NR	NR	NR	0
<b>Records of Emergency Release Reports</b>								
HMIRS	0.250		0	0	NR	NR	NR	0
CHMIRS	0.250	2	10	32	NR	NR	NR	44
LDS	0.250		0	0	NR	NR	NR	0
MCS	0.250		0	0	NR	NR	NR	0
SPILLS 90	0.250		0	0	NR	NR	NR	0
<b>Other Ascertainable Records</b>								
RCRA NonGen / NLR	0.250	6	128	196	NR	NR	NR	330
FUDS	0.250		0	0	NR	NR	NR	0
DOD	0.250		0	0	NR	NR	NR	0
SCRD DRYCLEANERS	0.250		0	0	NR	NR	NR	0
US FIN ASSUR	0.250		0	0	NR	NR	NR	0
EPA WATCH LIST	0.250		0	0	NR	NR	NR	0
2020 COR ACTION	0.250		0	0	NR	NR	NR	0
TSCA	0.250		0	0	NR	NR	NR	0
TRIS	0.250		0	0	NR	NR	NR	0
SSTS	0.250		0	0	NR	NR	NR	0
ROD	0.250		0	0	NR	NR	NR	0
RMP	0.250		0	0	NR	NR	NR	0
RAATS	0.250		0	0	NR	NR	NR	0
PRP	0.250		0	0	NR	NR	NR	0
PADS	0.250		0	0	NR	NR	NR	0
ICIS	0.250		0	0	NR	NR	NR	0
FTTS	0.250		1	2	NR	NR	NR	3
MLTS	0.250		0	0	NR	NR	NR	0
COAL ASH DOE	0.250		0	0	NR	NR	NR	0
COAL ASH EPA	0.250		0	0	NR	NR	NR	0
PCB TRANSFORMER	0.250		0	0	NR	NR	NR	0
RADINFO	0.250		0	0	NR	NR	NR	0
HIST FTTS	0.250		0	0	NR	NR	NR	0
DOT OPS	0.250		1	0	NR	NR	NR	1
CONSENT	0.250		0	0	NR	NR	NR	0
INDIAN RESERV	0.250		0	0	NR	NR	NR	0
FUSRAP	0.250		0	0	NR	NR	NR	0
UMTRA	0.250		0	0	NR	NR	NR	0
LEAD SMELTERS	0.250		0	0	NR	NR	NR	0
US AIRS	0.250		0	0	NR	NR	NR	0
US MINES	0.250		0	0	NR	NR	NR	0
MINES MRDS	0.250		1	0	NR	NR	NR	1
ABANDONED MINES	0.250		0	0	NR	NR	NR	0
FINDS	0.250	5	111	167	NR	NR	NR	283
DOCKET HWC	0.250		0	0	NR	NR	NR	0
UXO	0.250		0	0	NR	NR	NR	0
ECHO	0.250	6	122	181	NR	NR	NR	309
FUELS PROGRAM	0.250		0	0	NR	NR	NR	0
PFAS NPL	0.250		0	0	NR	NR	NR	0
PFAS FEDERAL SITES	0.250		0	0	NR	NR	NR	0

## MAP FINDINGS SUMMARY

Database	Search Distance (Miles)	Target Property	< 1/8	1/8 - 1/4	1/4 - 1/2	1/2 - 1	> 1	Total Plotted
PFAS TRIS	0.250		0	0	NR	NR	NR	0
PFAS TSCA	0.250		0	0	NR	NR	NR	0
PFAS RCRA MANIFEST	0.250		0	0	NR	NR	NR	0
PFAS ATSDR	0.250		0	0	NR	NR	NR	0
PFAS WQP	0.250		0	0	NR	NR	NR	0
PFAS NPDES	0.250		0	0	NR	NR	NR	0
PFAS ECHO	0.250		0	0	NR	NR	NR	0
PFAS ECHO FIRE TRAINING	0.250		0	0	NR	NR	NR	0
PFAS PART 139 AIRPORT	0.250		0	0	NR	NR	NR	0
AQUEOUS FOAM NRC	0.250		0	0	NR	NR	NR	0
BIOSOLIDS	0.250		0	0	NR	NR	NR	0
PFAS	0.250		0	0	NR	NR	NR	0
AQUEOUS FOAM	0.250		0	0	NR	NR	NR	0
CA BOND EXP. PLAN	0.250		0	0	NR	NR	NR	0
CHROME PLATING	0.250		0	0	NR	NR	NR	0
Cortese	0.250		5	3	NR	NR	NR	8
CUPA Listings	0.250		0	0	NR	NR	NR	0
DRYCLEANERS	0.250	2	0	1	NR	NR	NR	3
EMI	0.250	1	5	3	NR	NR	NR	9
ENF	0.250		0	0	NR	NR	NR	0
Financial Assurance	0.250		0	0	NR	NR	NR	0
ICE	0.250		0	0	NR	NR	NR	0
HIST CORTESE	0.250		6	3	NR	NR	NR	9
HWP	0.250		0	0	NR	NR	NR	0
HWT	0.250		0	0	NR	NR	NR	0
HWTS	0.250	19	319	462	NR	NR	NR	800
HAZNET	0.250	14	234	339	NR	NR	NR	587
MINES	0.250		0	0	NR	NR	NR	0
MWMP	0.250		0	0	NR	NR	NR	0
NPDES	0.250	1	2	2	NR	NR	NR	5
PEST LIC	0.250		0	0	NR	NR	NR	0
PROC	0.250		0	0	NR	NR	NR	0
Notify 65	0.250		0	1	NR	NR	NR	1
HAZMAT	0.250		0	0	NR	NR	NR	0
UIC	0.250		0	0	NR	NR	NR	0
UIC GEO	0.250		0	0	NR	NR	NR	0
WASTEWATER PITS	0.250		0	0	NR	NR	NR	0
WDS	0.250		0	0	NR	NR	NR	0
WIP	0.250		0	0	NR	NR	NR	0
MILITARY PRIV SITES PROJECT	0.250		0	0	NR	NR	NR	0
WDR	0.250		0	0	NR	NR	NR	0
CIWQS	0.250	1	3	4	NR	NR	NR	8
CERS	0.250	2	12	15	NR	NR	NR	29
NON-CASE INFO	0.250		1	1	NR	NR	NR	2
OTHER OIL GAS	0.250		0	0	NR	NR	NR	0
PROD WATER PONDS	0.250		0	0	NR	NR	NR	0
SAMPLING POINT	0.250		0	0	NR	NR	NR	0
WELL STIM PROJ	0.250		0	0	NR	NR	NR	0
UST FINDER RELEASE	0.250		5	2	NR	NR	NR	7
UST FINDER	0.250		1	1	NR	NR	NR	2

## MAP FINDINGS SUMMARY

Database	Search Distance (Miles)	Target Property	< 1/8	1/8 - 1/4	1/4 - 1/2	1/2 - 1	> 1	Total Plotted
<b><u>EDR HIGH RISK HISTORICAL RECORDS</u></b>								
<b><i>EDR Exclusive Records</i></b>								
EDR MGP	0.250		0	0	NR	NR	NR	0
EDR Hist Auto	0.250	1	8	8	NR	NR	NR	17
EDR Hist Cleaner	0.250	6	3	9	NR	NR	NR	18
<b><u>EDR RECOVERED GOVERNMENT ARCHIVES</u></b>								
<b><i>Exclusive Recovered Govt. Archives</i></b>								
RGA LF	0.250		0	0	NR	NR	NR	0
RGA LUST	0.250		21	4	NR	NR	NR	25
- Totals --		68	1032	1474	0	0	0	2574

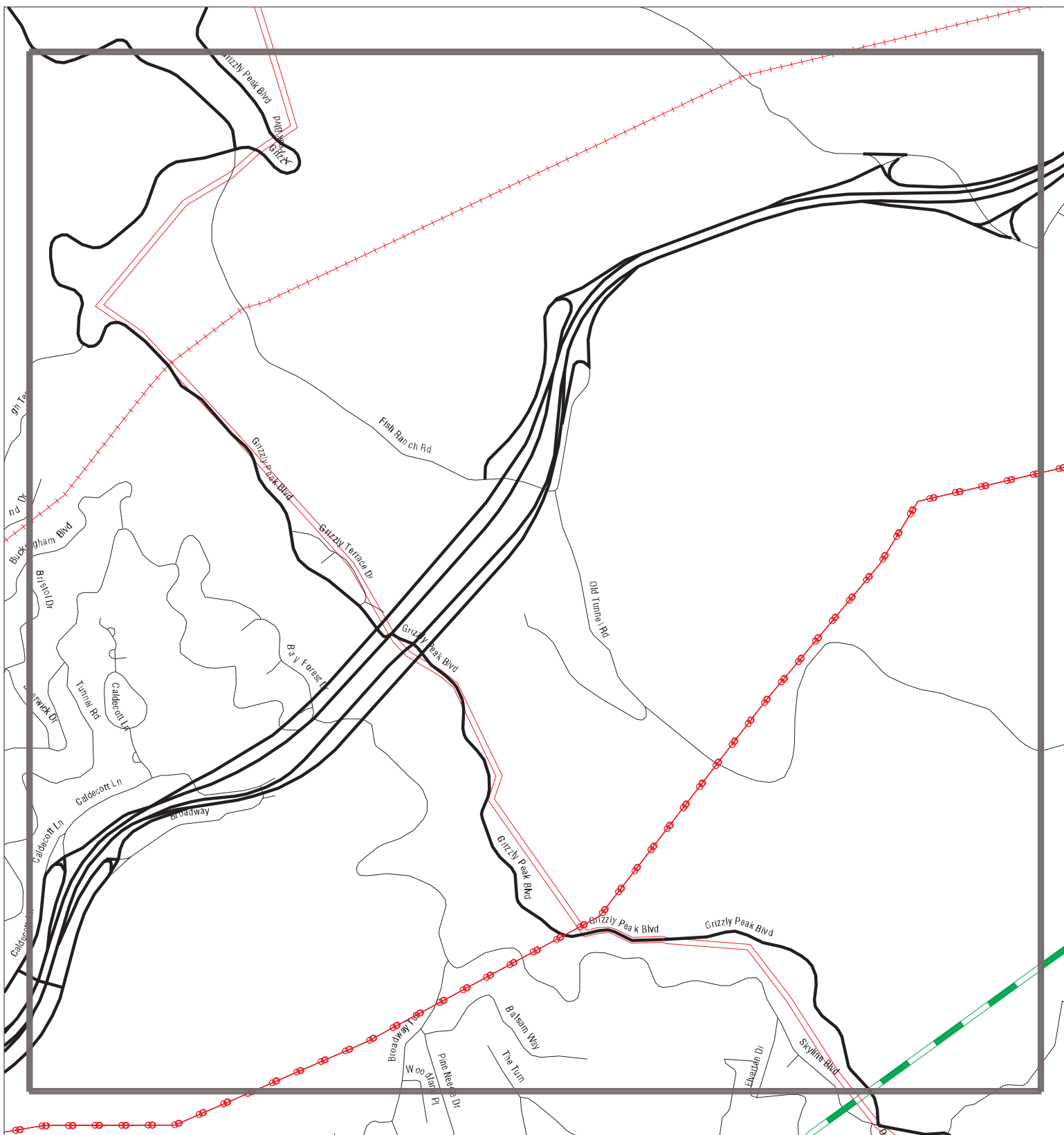
**NOTES:**











TP = Target Property

NR = Not Requested at this Search Distance

Sites may be listed in more than one database

# Focus Map - 1 - 7548718.1s



- |  |  |   |
|--|--|---|
|  Sites                |  Focus Map - Sites            |  Dept. Defense Sites     |
|  Target Property      |  Power Line                   |  Indian Reservations BIA |
|  Search Buffer        |  National Priority List Sites |  Areas of Concern        |
|  Focus Map - No Sites |  |   |



**SITE NAME:** Moraga-Oakland X 115 Kv Rebuild Project  
**ADDRESS:** Oakland  
**CITY/STATE:** Oakland CA  
**ZIP:** 94611

**CLIENT:** Northgate Env. Management Inc.  
**CONTACT:** Kevin Torres  
**INQUIRY #:** 7548718.1s  
**DATE:** 01/24/24

MAPPED SITES SUMMARY - FOCUS MAP 1

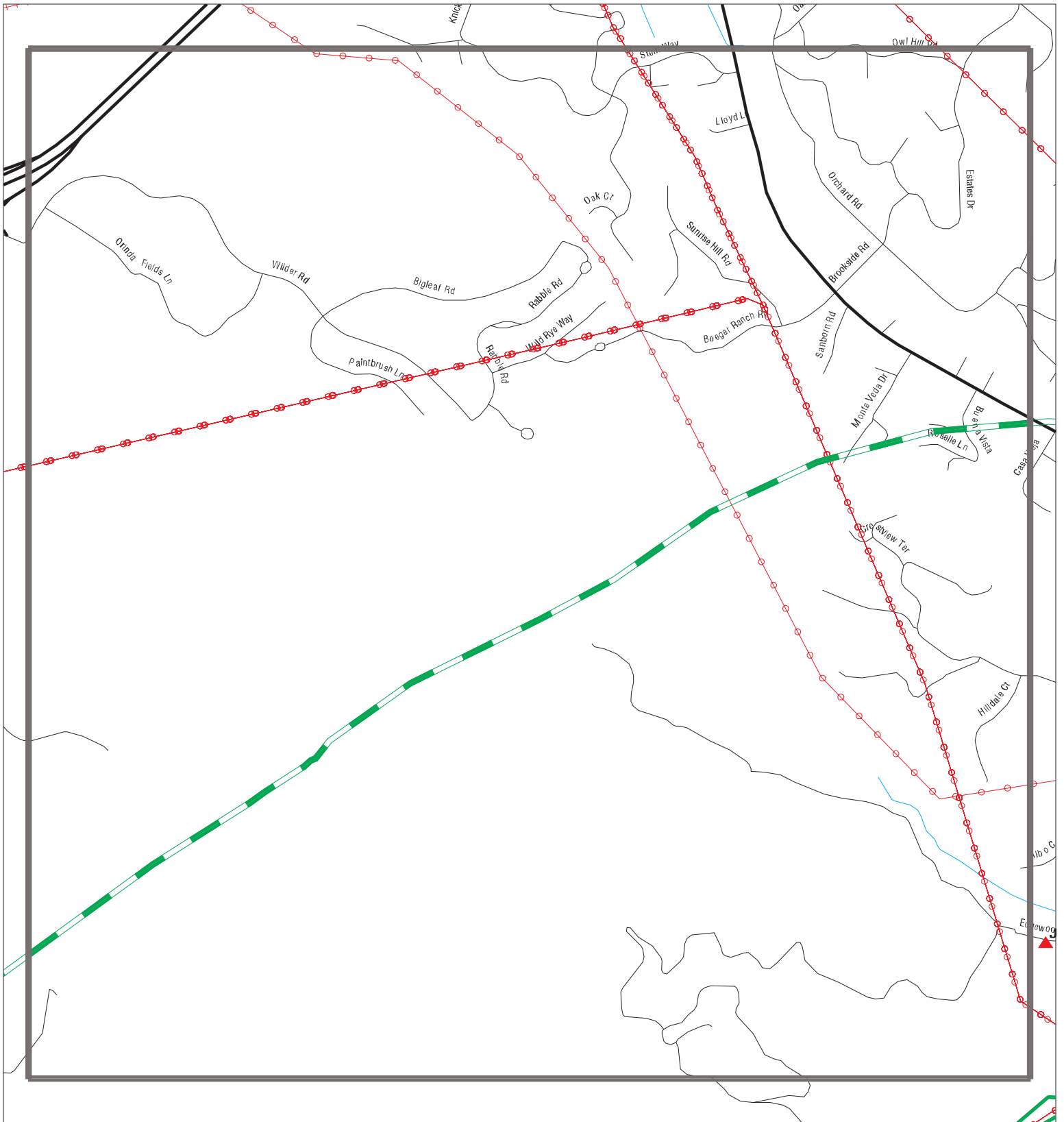
Target Property:  
OAKLAND  
OAKLAND, CA 94611

MAP ID / FOCUS MAP	SITE NAME	ADDRESS	DATABASE ACRONYMS	DIST (ft. & mi.) DIRECTION
-----------------------	-----------	---------	-------------------	-------------------------------

---

NO MAPPED SITES FOUND

# Focus Map - 2 - 7548718.1s



- |                      |                              |                         |
|----------------------|------------------------------|-------------------------|
| Sites                | Focus Map - Sites            | Dept. Defense Sites     |
| Target Property      | Power Line                   | Indian Reservations BIA |
| Search Buffer        | National Priority List Sites |                         |
| Focus Map - No Sites | Areas of Concern             |                         |



**SITE NAME:** Moraga-Oakland X 115 Kv Rebuild Project  
**ADDRESS:** Oakland  
**CITY/STATE:** Oakland CA  
**ZIP:** 94611

**CLIENT:** Northgate Env. Management Inc.  
**CONTACT:** Kevin Torres  
**INQUIRY #:** 7548718.1s  
**DATE:** 01/24/24



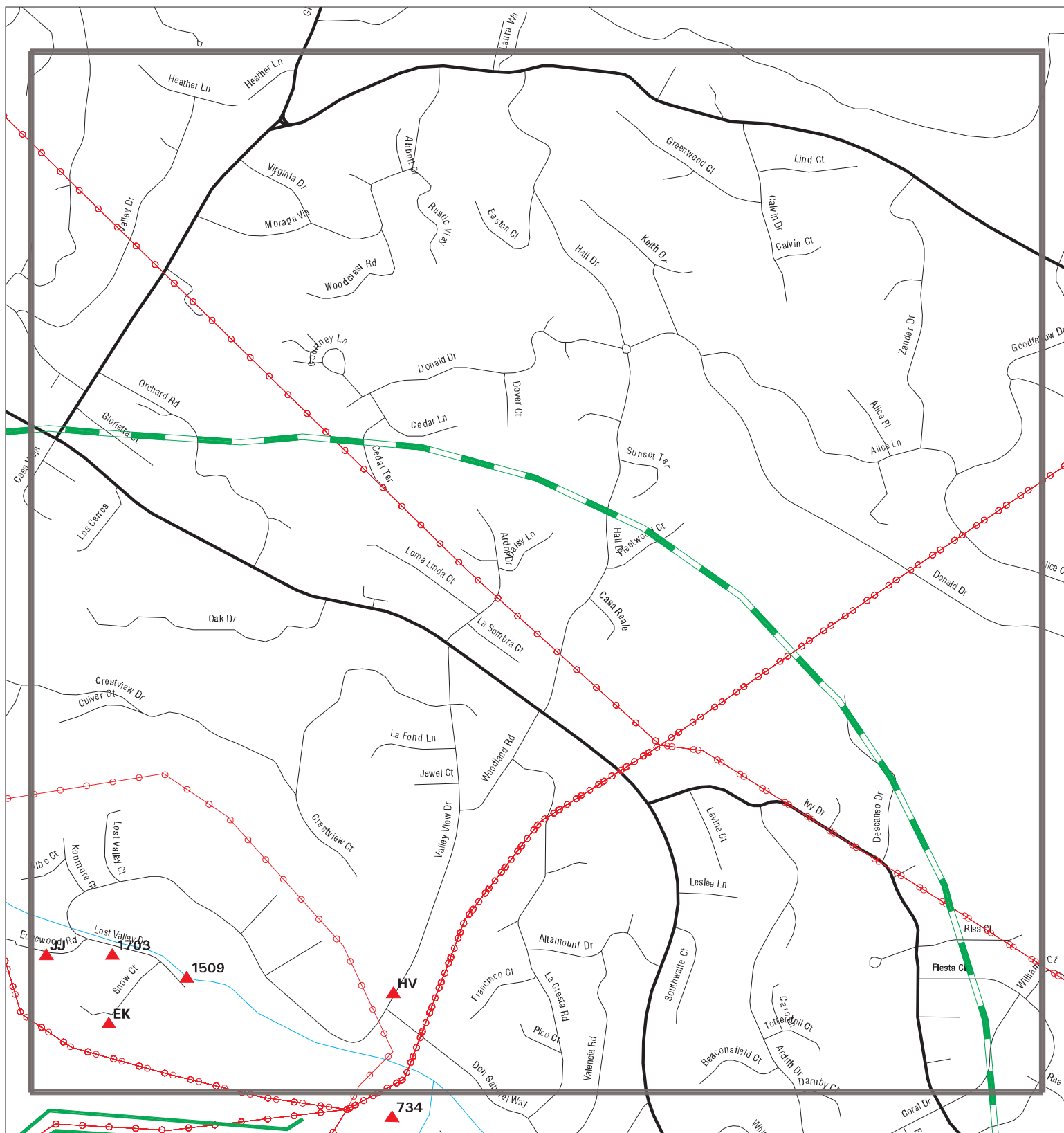
MAPPED SITES SUMMARY - FOCUS MAP 2

Target Property:  
OAKLAND  
OAKLAND, CA 94611

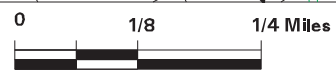
MAP ID / FOCUS MAP	SITE NAME	ADDRESS	DATABASE ACRONYMS	DIST (ft. & mi.) DIRECTION
-----------------------	-----------	---------	-------------------	-------------------------------

NO MAPPED SITES FOUND

# Focus Map - 3 - 7548718.1s



- |                      |                              |                         |
|----------------------|------------------------------|-------------------------|
| Sites                | Focus Map - Sites            | Dept. Defense Sites     |
| Target Property      | Power Line                   | Indian Reservations BIA |
| Search Buffer        | National Priority List Sites | Areas of Concern        |
| Focus Map - No Sites |                              |                         |



**SITE NAME:** Moraga-Oakland X 115 Kv Rebuild Project  
**ADDRESS:** Oakland  
**CITY/STATE:** Oakland CA  
**ZIP:** 94611

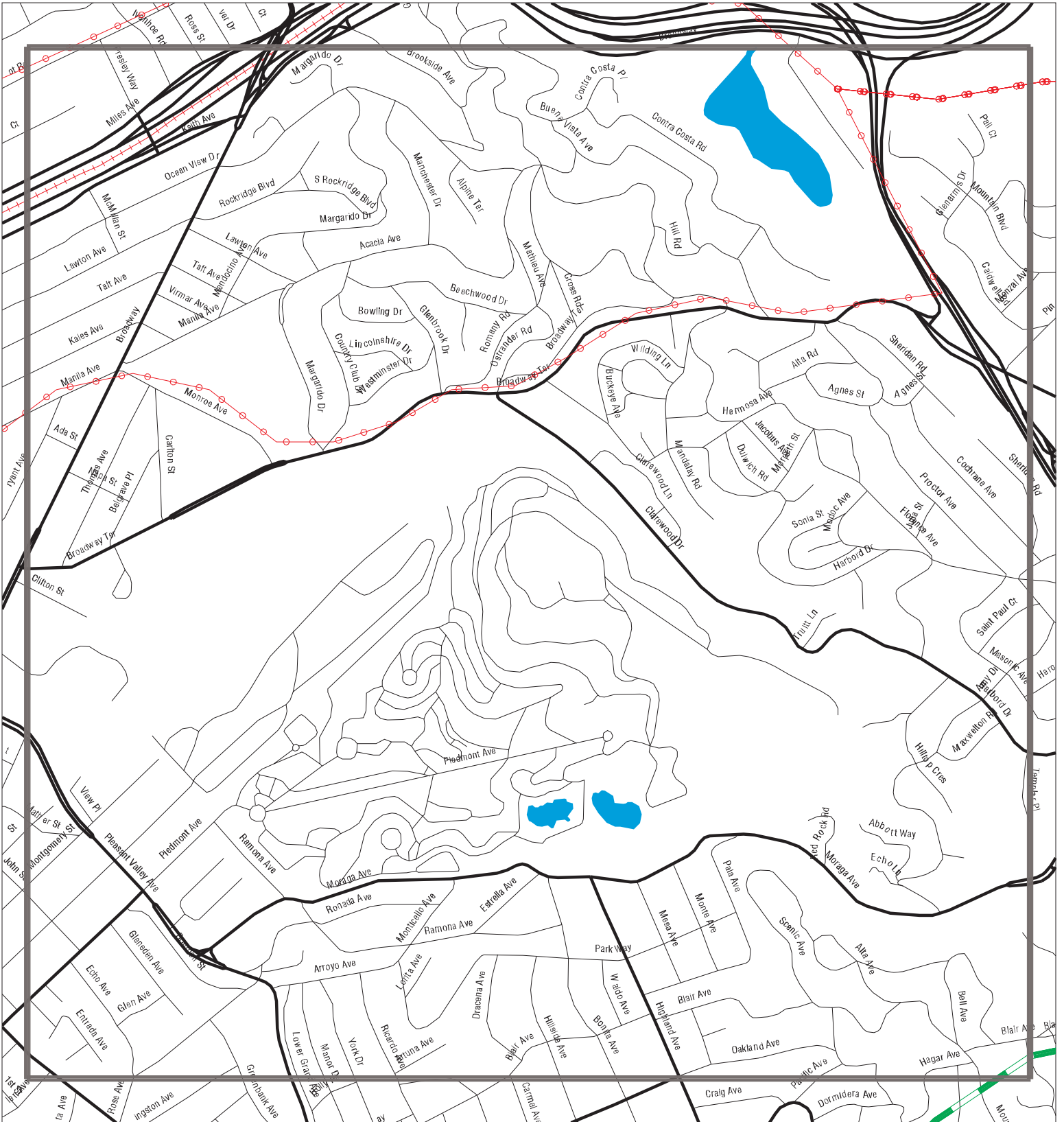
**CLIENT:** Northgate Env. Management Inc.  
**CONTACT:** Kevin Torres  
**INQUIRY #:** 7548718.1s  
**DATE:** 01/24/24

MAPPED SITES SUMMARY - FOCUS MAP 3

Target Property:  
OAKLAND  
OAKLAND, CA 94611

MAP ID / FOCUS MAP	SITE NAME	ADDRESS	DATABASE ACRONYMS	DIST (ft. & mi.) DIRECTION
EK857 / 3	CORA & OWEN SCHOPPE	15 SNOW CT.	HWTS, HAZNET	716 0.136 North
EK858 / 3	CORA & OWEN SCHOPPE	15 SNOW CT.	FINDS, ECHO	716 0.136 North
EK859 / 3	CORA & OWEN SCHOPPE	15 SNOW CT.	RCRA NonGen / NLR	716 0.136 North
HV1447 / 3		LOST VALLEY DR & VAL	ERNS	1071 0.203 NE
HV1448 / 3		LOST VALLEY DR & VAL	CHMIRS	1071 0.203 NE
1509 / 3		67 LOST VALLEY DR.	CHMIRS	1116 0.211 North
HV1570 / 3	PG&E MORAGA SUBSTATI	140 VALLEY VIEW DR	HIST UST, CHMIRS, CONTRA COSTA CO. SITE ...	1157 0.219 NE
HV1571 / 3		140 VALLEY VIEW DR.	CHMIRS	1157 0.219 NE
HV1572 / 3	PG&E MORAGA SUBSTATI	140 VALLEY VIEW DR	RCRA-SQG, FINDS	1157 0.219 NE
HV1573 / 3	MORAGA SUBSTATION	140 VALLEY VIEW DRIV	HIST UST, HWTS, HAZNET	1157 0.219 NE
HV1574 / 3		140 VALLEY VIEW DR	ERNS	1157 0.219 NE
HV1575 / 3	PG&E MORAGA SUBSTATI	140 VALLEY VIEW DR	ECHO	1157 0.219 NE
HV1576 / 3	PACIFIC GAS & ELECTR	140 VALLEY VIEW DR	HWTS, HAZNET	1157 0.219 NE
HV1577 / 3		140 VALLEY VIEW DR	ERNS	1157 0.219 NE
HV1578 / 3		140 VALLEY VIEW DR.	CHMIRS	1157 0.219 NE
HV1650 / 3	SOBRANTE MORAGA 115	104 VALLEY VIEW DRIV	NPDES, CIWQS, CERS	1207 0.229 NE
JJ1652 / 3	RESIDENCE	15 EDGEWOOD ROAD	HIST UST, CONTRA COSTA CO. SITE LIST	1210 0.229 North
JJ1653 / 3	HAYES RESIDENCE	15 EDGEWOOD RD	SWEEPS UST	1210 0.229 North
JJ1654 / 3	1X MCCOSKER, DAVID	15 EDGEWOOD DR	HWTS, HAZNET	1210 0.229 North
1703 / 3	CURTIS SALINAS	48 LOST VALLEY DR	HWTS, HAZNET	1246 0.236 North

# Focus Map - 4 - 7548718.1s



- ▲ Sites
- ↗ Target Property
- ↘ Search Buffer
- ↗ Focus Map - No Sites
- ↗ Focus Map - Sites
- ↗ Power Line
- National Priority List Sites
- Areas of Concern
- Dept. Defense Sites
- Indian Reservations BIA



**SITE NAME:** Moraga-Oakland X 115 Kv Rebuild Project  
**ADDRESS:** Oakland  
**CITY/STATE:** Oakland CA  
**ZIP:** 94611

**CLIENT:** Northgate Env. Management Inc.  
**CONTACT:** Kevin Torres  
**INQUIRY #:** 7548718.1s  
**DATE:** 01/24/24

MAPPED SITES SUMMARY - FOCUS MAP 4

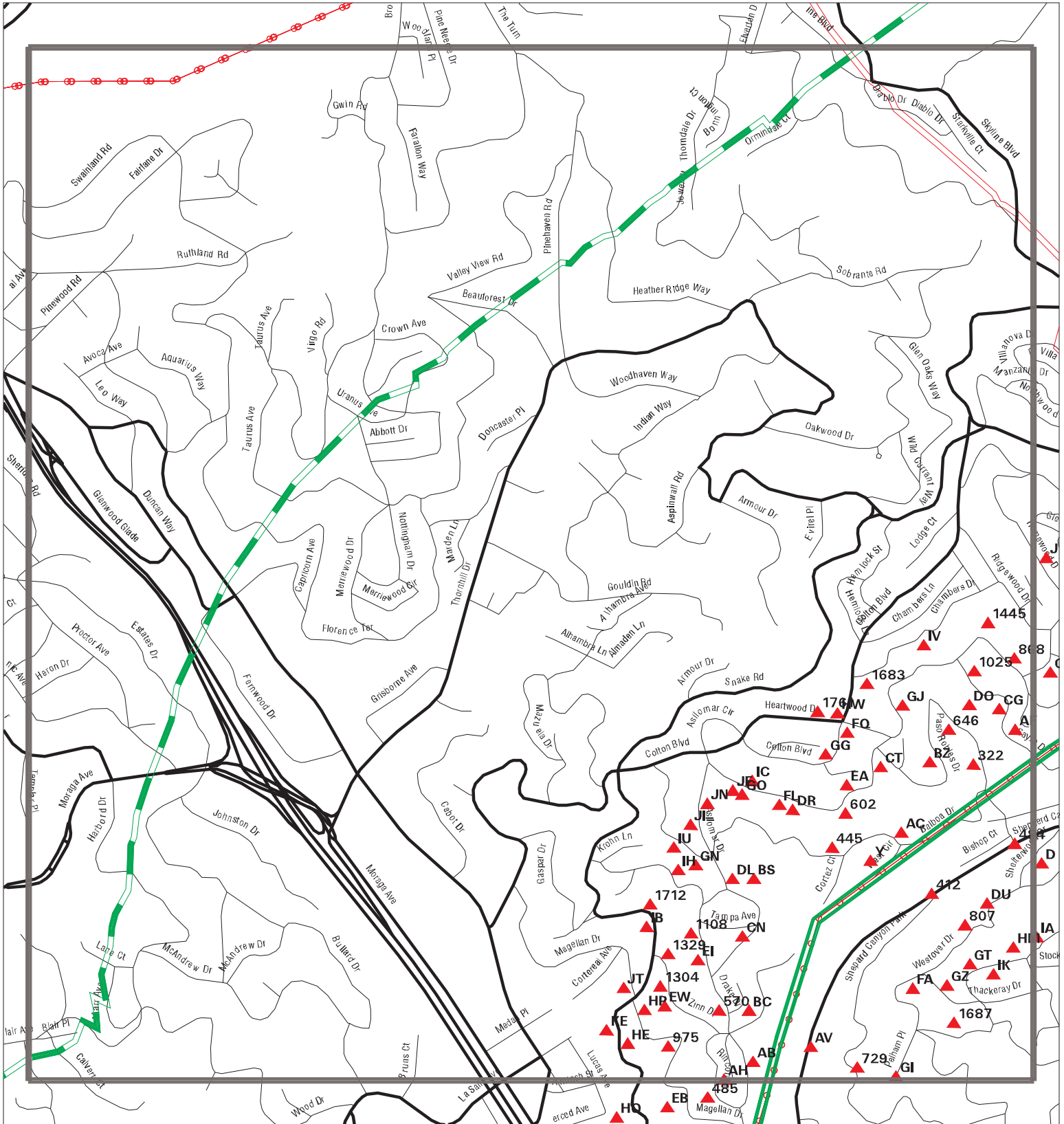
Target Property:  
OAKLAND  
OAKLAND, CA 94611

MAP ID / FOCUS MAP	SITE NAME	ADDRESS	DATABASE ACRONYMS	DIST (ft. & mi.) DIRECTION
-----------------------	-----------	---------	-------------------	-------------------------------

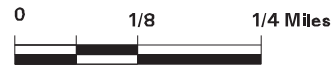
---

NO MAPPED SITES FOUND

# Focus Map - 5 - 7548718.1s



- ▲ Sites
- ▬ Target Property
- ▬ Search Buffer
- ▬ Focus Map - No Sites
- ▬ Focus Map - Sites
- ⚡ Power Line
- ▬ National Priority List Sites
- Dept. Defense Sites
- Indian Reservations BIA
- Areas of Concern



**SITE NAME:** Moraga-Oakland X 115 Kv Rebuild Project  
**ADDRESS:** Oakland  
**CITY/STATE:** Oakland CA  
**ZIP:** 94611

**CLIENT:** Northgate Env. Management Inc.  
**CONTACT:** Kevin Torres  
**INQUIRY #:** 7548718.1s  
**DATE:** 01/24/24

MAPPED SITES SUMMARY - FOCUS MAP 5

Target Property:  
 OAKLAND  
 OAKLAND, CA 94611

MAP ID / FOCUS MAP	SITE NAME	ADDRESS	DATABASE ACRONYMS	DIST (ft. & mi.) DIRECTION
Y150 / 5	LEA HARTOG & CHRIS P	5918 BALBOA DRIVE	FINDS	101 0.019 NW
Y151 / 5	LEA HARTOG & CHRIS P	5918 BALBOA DRIVE	RCRA NonGen / NLR	101 0.019 NW
Y152 / 5	LEA HARTOG & CHRIS P	5918 BALBOA DRIVE	HWTS, HAZNET	101 0.019 NW
Y153 / 5	LEA HARTOG & CHRIS P	5918 BALBOA DRIVE	ECHO	101 0.019 NW
AB167 / 5	KITTY NEUMARK & TIM	2074 DRAKE DRIVE	RCRA NonGen / NLR	131 0.025 WNW
AB168 / 5	KITTY NEUMARK & TIM	2074 DRAKE DRIVE	ECHO	131 0.025 WNW
AB169 / 5	KITTY NEUMARK & TIM	2074 DRAKE DRIVE	HWTS	131 0.025 WNW
AC174 / 5	JOHN DITTMER	5966 BALBOA DRIVE	ECHO	134 0.025 NW
AC175 / 5	JOHN DITTMER	5966 BALBOA DRIVE	FINDS	134 0.025 NW
AC176 / 5	JOHN DITTMER	5966 BALBOA DRIVE	HWTS	134 0.025 NW
AC177 / 5	JOHN DITTMER	5966 BALBOA DRIVE	RCRA NonGen / NLR	134 0.025 NW
AF186 / 5	GARY BEAN MD	7038 SAYRE DRIVE	HWTS	157 0.030 NW
AV310 / 5	CITY OF OAKLAND PUBL	6000 SHEPHERD CANYON	FINDS	226 0.043 ESE
AV311 / 5	CITY OF OAKLAND PUBL	6000 SHEPHERD CANYON	EMI, CERS	226 0.043 ESE
322 / 5	CHRIS GULLI	7014 PASO ROBLES DR	HWTS, HAZNET	233 0.044 NW
AF351 / 5	SHIRLEY WOO	16 SARONI CT	HWTS, HAZNET	265 0.050 NW
BC352 / 5	CHARLIE KLINEDINST	14 DRAKE LN	HWTS, HAZNET	268 0.051 WNW
BC353 / 5	CHARLIE KLINEDINST	14 DRAKE LN	RCRA NonGen / NLR	268 0.051 WNW
BC354 / 5	CHARLIE KLINEDINST	14 DRAKE LN	FINDS, ECHO	268 0.051 WNW
AH397 / 5	DAVID KLIGMAN AND AN	5946 RINCON DRIVE	RCRA NonGen / NLR	315 0.060 WNW
AH398 / 5	DAVID KLIEMAN	5946 RINCON DR	HWTS, HAZNET	315 0.060 WNW
AH399 / 5	DAVID KLIGMAN AND AN	5946 RINCON DRIVE	FINDS	315 0.060 WNW
AH400 / 5	DAVID KLIGMAN AND AN	5946 RINCON DRIVE	ECHO	315 0.060 WNW
412 / 5	CITY OF OAKLAND FIRE	ESCHER DR AND SHEPHA	HWTS, HAZNET	334 0.063 SE
445 / 5	DIANA LARSON	5867 BALBOA DR	HWTS, HAZNET	360 0.068 NW
BS465 / 5	DAVID HENDERSON	6425 ZINN DRIVE	FINDS, ECHO	377 0.071 WNW
BS466 / 5	DAVID HENDERSON	6425 ZINN DRIVE	RCRA NonGen / NLR	377 0.071 WNW
484 / 5		SHEPHERD CANYON AND	CHMIRS	402 0.076 SE
BZ510 / 5	MARY NOWEE	10 SOUTHWOOD COURT	HWTS, HAZNET	445 0.084 NW
CG544 / 5	CINDY HUTCHINSON	7000 SAYRE DR.	ECHO	468 0.089 NW
CG545 / 5	CINDY HUTCHINSON	7000 SAYRE DR.	FINDS	468 0.089 NW
CG546 / 5	CINDY HUTCHINSON	7000 SAYRE DR.	HWTS	468 0.089 NW
CG547 / 5	CINDY HUTCHINSON	7000 SAYRE DR.	RCRA NonGen / NLR	468 0.089 NW
CN567 / 5	SARAH HOLDEN	2051 TAMPA AVENUE	RCRA NonGen / NLR	489 0.093 WNW
CN568 / 5	SARAH HOLDEN	2051 TAMPA AVENUE	HWTS, HAZNET	489 0.093 WNW
CN569 / 5	SARAH HOLDEN	2051 TAMPA AVENUE	ECHO	489 0.093 WNW
570 / 5	MATT MELAMED	2025 DRAKE DR.	HWTS, HAZNET	490 0.093 WNW
CT591 / 5	JOEL BAXTER	6714 SARONI DRIVE	RCRA NonGen / NLR	502 0.095 NW
CT592 / 5	JOEL BAXTER	6714 SARONI DRIVE	FINDS, ECHO	502 0.095 NW

MAPPED SITES SUMMARY - FOCUS MAP 5

Target Property:  
OAKLAND  
OAKLAND, CA 94611

MAP ID / FOCUS MAP	SITE NAME	ADDRESS	DATABASE ACRONYMS	DIST (ft. & mi.) DIRECTION
CT593 / 5	JOEL BAXTER	6714 SARONI DRIVE	HWTS	502 0.095 NW
BZ595 / 5	KEVIN BENAFIELD	1 SOUTHWOOD CT	HWTS, HAZNET	508 0.096 NW
602 / 5	SANDY WONG	6666 SARONI DR	HWTS, HAZNET	513 0.097 NW
CT637 / 5	MARGARET MERZENICH	6680 SARONI DRIVE	ECHO	554 0.105 NW
CT638 / 5	MARGARET MERZENICH	6680 SARONI DRIVE	RCRA NonGen / NLR	554 0.105 NW
CT639 / 5	MARGARET MERZENICH	6680 SARONI DRIVE	HWTS, HAZNET	554 0.105 NW
BS644 / 5	JOHN HONE	6401 ZINN DR	HWTS, HAZNET	562 0.106 NW
646 / 5	HYON BAE	6970 PASO ROBLES DR	HWTS, HAZNET	566 0.107 NW
DL721 / 5	ROBERT GREENBERG	2034 ASILOMAR DR	ECHO	614 0.116 WNW
DL722 / 5	ROBERT GREENBERG	2034 ASILOMAR DR	FINDS	614 0.116 WNW
DL723 / 5	ROBERT GREENBERG	2034 ASILOMAR DR	HWTS, HAZNET	614 0.116 WNW
DL724 / 5	ROBERT GREENBERG	2034 ASILOMAR DR	RCRA NonGen / NLR	614 0.116 WNW
729 / 5	SHEPHERD CANYON PARK	NW SIDE ESCHER DR BW	SWF/LF	620 0.117 ESE
DO739 / 5	PAUL JENNY	6940 SAYRE DRIVE	ECHO	630 0.119 NW
DO740 / 5	HSI HUANG	6940 SAYRE DR.	RCRA NonGen / NLR	630 0.119 NW
DO741 / 5	PAUL JENNY	6940 SAYRE DRIVE	RCRA NonGen / NLR	630 0.119 NW
DO742 / 5	HSI HUANG	6940 SAYRE DR.	HWTS	630 0.119 NW
DO743 / 5	HSI HUANG	6940 SAYRE DR.	ECHO	630 0.119 NW
CT751 / 5	PAULA STEWART	6734 SARONI DRIVE	ECHO	642 0.122 NW
CT752 / 5	PAULA STEWART	6734 SARONI DRIVE	RCRA NonGen / NLR	642 0.122 NW
CT753 / 5	PAULA STEWART	6734 SARONI DRIVE	HWTS, HAZNET	642 0.122 NW
DR755 / 5	TANYA GONDER	6630 SARONI DR	RCRA NonGen / NLR	647 0.123 NW
DR756 / 5	TANYA GONDER	6630 SARONI DR	FINDS	647 0.123 NW
DU765 / 5	RICHARD HEEGER & ALI	6269 WESTOVER DRIVE	ECHO	651 0.123 SE
DU766 / 5	RICHARD HEEGER & ALI	6269 WESTOVER DRIVE	RCRA NonGen / NLR	651 0.123 SE
DU767 / 5	RICHARD HEEGER & ALI	6269 WESTOVER DRIVE	HWTS	651 0.123 SE
DU768 / 5	RICHARD HEEGER & ALI	6269 WESTOVER DRIVE	FINDS	651 0.123 SE
DS796 / 5	WU, QIONG	6317 WESTOVER DRIVE	RCRA NonGen / NLR	684 0.130 SE
DS797 / 5	WU, QIONG	6317 WESTOVER DRIVE	ECHO	684 0.130 SE
DS798 / 5	WU, QIONG	6317 WESTOVER DRIVE	HWTS	684 0.130 SE
EA802 / 5	MIGUEL ZOZAYA	6693 SARONI DRIVE	FINDS	684 0.130 NW
EA803 / 5	MIGUEL ZOZAYA	6693 SARONI DRIVE	HWTS, HAZNET	684 0.130 NW
EA804 / 5	MIGUEL ZOZAYA	6693 SARONI DRIVE	ECHO	684 0.130 NW
EA805 / 5	MIGUEL ZOZAYA	6693 SARONI DRIVE	RCRA NonGen / NLR	684 0.130 NW
807 / 5	REBECCA CANTRELL	6227 WESTOVER DR	HWTS, HAZNET	685 0.130 SE
DL842 / 5	SCOTT WHIDDEN	2020 ASILOMAR DR	HWTS, HAZNET	704 0.133 WNW
EI846 / 5	LEEGWATER, STEVE	1987 DRAKE DRIVE	HWTS, HAZNET	708 0.134 WNW
868 / 5	ARTHUR PINGATORE	6969 SARONI DRIVE	HWTS, HAZNET	725 0.137 NW
DR873 / 5	NIKKI & MATT COWGER	6616 SARONI DR	HWTS, HAZNET	733 0.139 NW



MAPPED SITES SUMMARY - FOCUS MAP 5

Target Property:  
OAKLAND  
OAKLAND, CA 94611

MAP ID / FOCUS MAP	SITE NAME	ADDRESS	DATABASE ACRONYMS	DIST (ft. & mi.) DIRECTION		
EI903 / 5	TOM & MIKE MCCORMICK	1975 DRAKE DR	HWTS, HAZNET	764	0.145	WNW
EW932 / 5	BING BUDIARTO	5960 ZINN DRIVE	ECHO	776	0.147	WNW
EW933 / 5	BING BUDIARTO	5960 ZINN DRIVE	FINDS	776	0.147	WNW
EW934 / 5	BING BUDIARTO	5960 ZINN DRIVE	HWTS, HAZNET	776	0.147	WNW
EW935 / 5	BING BUDIARTO	5960 ZINN DRIVE	RCRA NonGen / NLR	776	0.147	WNW
DR937 / 5	ALAN SACHS	6606 SARONI DRIVE	HWTS, HAZNET	780	0.148	NW
975 / 5	SHERI WELTER	2049 MAGELLAN DR.	HWTS, HAZNET	799	0.151	WNW
FA976 / 5	JULIET SHARROCK	6100 WESTOVER DR	HWTS, HAZNET	801	0.152	ESE
1025 / 5	AMHY KIVEL	6915 SAYRE DR	HWTS	824	0.156	NW
FL1041 / 5	LINDA TASKER	6600 SARONI DR	HWTS, HAZNET	832	0.158	NW
FA1055 / 5	CONOR WALSH	6120 WESTOVER DRIVE	RCRA NonGen / NLR	841	0.159	SE
FA1056 / 5	CONOR WALSH	6120 WESTOVER DRIVE	ECHO	841	0.159	SE
FA1057 / 5	CONOR WALSH	6120 WESTOVER DRIVE	FINDS	841	0.159	SE
FA1058 / 5	CONOR WALSH	6120 WESTOVER DRIVE	HWTS, HAZNET	841	0.159	SE
FQ1062 / 5	PAUL CUNNINGHAM	6745 SARONI DR	HWTS, HAZNET	847	0.160	NW
FQ1063 / 5	PAUL CUNNINGHAM	6745 SARONI DR	FINDS	847	0.160	NW
FQ1064 / 5	PAUL CUNNINGHAM	6745 SARONI DR	ECHO	847	0.160	NW
FQ1065 / 5	PAUL CUNNINGHAM	6745 SARONI DR	RCRA NonGen / NLR	847	0.160	NW
FL1098 / 5	KIT CRAVEN	6584 SARONI DRIVE	HWTS	874	0.166	NW
FL1099 / 5	KIT CRAVEN	6584 SARONI DRIVE	ECHO	874	0.166	NW
FL1100 / 5	KIT CRAVEN	6584 SARONI DRIVE	FINDS	874	0.166	NW
FL1101 / 5	KIT CRAVEN	6584 SARONI DRIVE	RCRA NonGen / NLR	874	0.166	NW
1108 / 5	BOB RUDELL	1949 DRAKE DR	HWTS, HAZNET	877	0.166	WNW
EW1157 / 5	SHAYNA & RAPHAEL GOL	5946 ZINN DRIVE	RCRA NonGen / NLR	905	0.171	WNW
EW1158 / 5	SHAYNA & RAPHAEL GOL	5946 ZINN DRIVE	ECHO	905	0.171	WNW
EW1159 / 5	SHAYNA & RAPHAEL GOL	5946 ZINN DRIVE	HWTS	905	0.171	WNW
EW1160 / 5	SHAYNA & RAPHAEL GOL	5946 ZINN DRIVE	FINDS	905	0.171	WNW
GG1180 / 5	MATT STARNES	6660 COLTON BOULEVAR	RCRA NonGen / NLR	924	0.175	NW
GG1181 / 5	MATT STARNES	6660 COLTON BOULEVAR	ECHO	924	0.175	NW
GG1182 / 5	MATT STARNES	6660 COLTON BOULEVAR	HWTS, HAZNET	924	0.175	NW
GI1186 / 5	SUNNIE HWANG	2221 PELHAM PL	HWTS, HAZNET	928	0.176	ESE
GJ1187 / 5	NICOLE BLOSS	6828 SARONI DRIVE	RCRA NonGen / NLR	929	0.176	NW
GJ1188 / 5	NICOLE BLOSS	6828 SARONI DRIVE	HWTS	929	0.176	NW
GJ1189 / 5	NICOLE BLOSS	6828 SARONI DRIVE	FINDS, ECHO	929	0.176	NW
GJ1190 / 5	NICOLE BLOSS	6828 SARONI DR.	HWTS, HAZNET	929	0.176	NW
GN1215 / 5	LYNN OSTRANDER	5660 BALBOA DR	HWTS, HAZNET	938	0.178	WNW
GO1216 / 5	KEVIN TAM	5745 BALBOA DRIVE	HWTS	939	0.178	NW
GO1217 / 5	KEVIN TAM	5745 BALBOA DRIVE	FINDS	939	0.178	NW
GO1218 / 5	KEVIN TAM	5745 BALBOA DRIVE	RCRA NonGen / NLR	939	0.178	NW

MAPPED SITES SUMMARY - FOCUS MAP 5

Target Property:  
OAKLAND  
OAKLAND, CA 94611

MAP ID / FOCUS MAP	SITE NAME	ADDRESS	DATABASE ACRONYMS	DIST (ft. & mi.) DIRECTION
GO1219 / 5	KEVIN TAM	5745 BALBOA DRIVE	ECHO	939 0.178 NW
GT1257 / 5	JEFF MUNSON	6257 GIRVIN DRIVE	ECHO	952 0.180 SE
GT1258 / 5	JEFF MUNSON	6257 GIRVIN DRIVE	HWTS, HAZNET	952 0.180 SE
GT1259 / 5	JEFF MUNSON	6257 GIRVIN DRIVE	RCRA NonGen / NLR	952 0.180 SE
FQ1281 / 5	GUADAGNI, JAIME	6706 HARDWOOD DRIVE	RCRA NonGen / NLR	971 0.184 NW
FQ1282 / 5	GUADAGNI, JAIME	6706 HARDWOOD DRIVE	HWTS	971 0.184 NW
FQ1283 / 5	GUADAGNI, JAIME	6706 HARDWOOD DRIVE	ECHO	971 0.184 NW
FQ1284 / 5	GUADAGNI, JAIME	6706 HARDWOOD DRIVE	FINDS	971 0.184 NW
GT1293 / 5	MARCIA ROY	6245 GIRVIN DRIVE	FINDS	975 0.185 SE
GT1294 / 5	MARCIA ROY	6245 GIRVIN DRIVE	RCRA NonGen / NLR	975 0.185 SE
GT1295 / 5	MARCIA ROY	6245 GIRVIN DRIVE	ECHO	975 0.185 SE
GT1296 / 5	MARCIA ROY	6245 GIRVIN DRIVE	HWTS, HAZNET	975 0.185 SE
GG1297 / 5	MELVIN MANES	6675 COLTON BLVD	HWTS, HAZNET	976 0.185 NW
GZ1299 / 5	KAREN SWEARINGEN	2320 THACKERAY DR	HWTS, HAZNET	980 0.186 SE
1304 / 5	VANESSA LUJAN	5928 ZINN DR	HWTS, HAZNET	983 0.186 WNW
1329 / 5	NOAH HAYES	5905 ZINN DR	HWTS, HAZNET	1001 0.190 WNW
GO1330 / 5	DANIELLE VON MAYRHAU	6560 SARONI DR	HWTS, HAZNET	1002 0.190 NW
GN1339 / 5	HOLLY CHAPIN	5650 BALBOA DR.	HWTS, HAZNET	1009 0.191 WNW
GN1340 / 5	CHRISTINA COLES	5650 BALBOA DR.	RCRA NonGen / NLR	1009 0.191 WNW
GN1341 / 5	CHRISTINA COLES	5650 BALBOA DRIVE	RCRA NonGen / NLR	1009 0.191 WNW
GN1342 / 5	CHRISTINA COLES	5650 BALBOA DRIVE	HWTS, HAZNET	1009 0.191 WNW
GN1343 / 5	CHRISTINA COLES	5650 BALBOA DRIVE	FINDS, ECHO	1009 0.191 WNW
FQ1344 / 5	ELLIN INNIS	6700 HEARTWOOD DRIVE	HWTS	1011 0.191 NW
HE1352 / 5	GAIL KONG	5814 SNAKE RD	HWTS, HAZNET	1019 0.193 WNW
HM1409 / 5	LUCKENBACH, TOM	6293 GIRVIN DRIVE	HWTS, HAZNET	1046 0.198 SE
GO1410 / 5	MOLLY WEBB	6552 SARONI DR	HWTS, HAZNET	1048 0.198 NW
HP1422 / 5	CLIFFORD MARC	2006 MAGELLAN DR.	ECHO	1051 0.199 WNW
HP1423 / 5	CLIFFORD MARC	2006 MAGELLAN DR.	FINDS	1051 0.199 WNW
HP1424 / 5	CLIFFORD MARC	2006 MAGELLAN DR.	RCRA NonGen / NLR	1051 0.199 WNW
HP1425 / 5	CLIFFORD MARC	2006 MAGELLAN DR.	HWTS, HAZNET	1051 0.199 WNW
1445 / 5	ELIZABETH FALLON	6933 SARONI DR	HWTS, HAZNET	1068 0.202 NW
HW1449 / 5	RICH BYRNES	6690 HEARTWOOD DR	HWTS, HAZNET	1073 0.203 NW
GT1456 / 5	SANDRA ANTIPORDA	6254 GIRVIN DRIVE	ECHO	1083 0.205 SE
GT1457 / 5	SANDRA ANTIPORDA	6254 GIRVIN DRIVE	RCRA NonGen / NLR	1083 0.205 SE
GT1458 / 5	SANDRA ANTIPORDA	6254 GIRVIN DRIVE	HWTS, HAZNET	1083 0.205 SE
GT1479 / 5	DAVID FENN	6242 GIRVIN DRIVE	ECHO	1093 0.207 SE
GT1480 / 5	DAVID & LAURA FENN	6242 GIRVIN DRIVE	RCRA NonGen / NLR	1093 0.207 SE
GT1481 / 5	DAVID FENN	6242 GIRVIN DRIVE	RCRA NonGen / NLR	1093 0.207 SE
GT1482 / 5	DAVID FENN	6242 GIRVIN DRIVE	HWTS, HAZNET	1093 0.207 SE

MAPPED SITES SUMMARY - FOCUS MAP 5

Target Property:  
OAKLAND  
OAKLAND, CA 94611

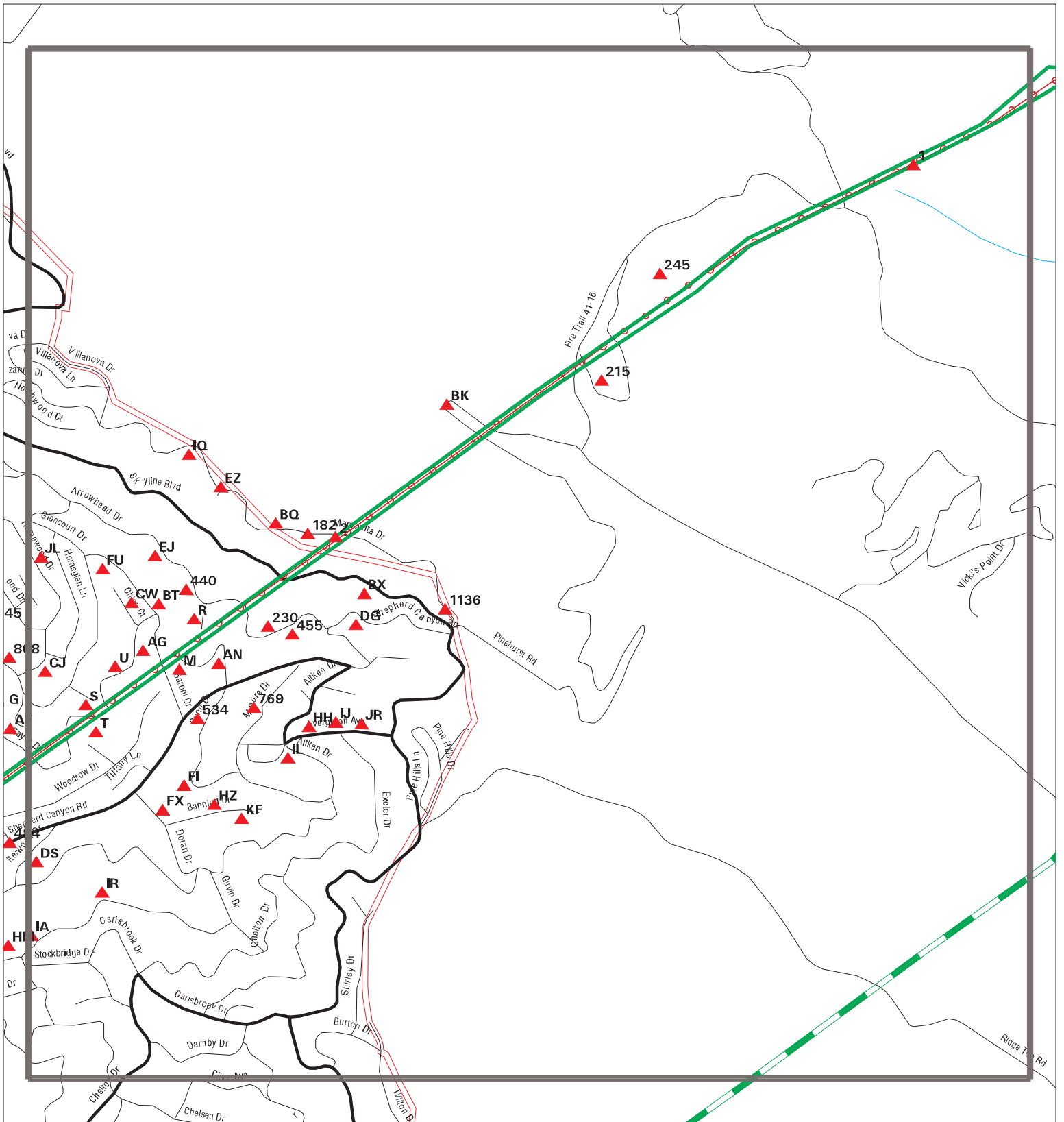
MAP ID / FOCUS MAP	SITE NAME	ADDRESS	DATABASE ACRONYMS	DIST (ft. & mi.) DIRECTION		
IB1483 / 5	MATT ROWE	6020 SNAKE RD.	HWTS, HAZNET	1095	0.207	WNW
IC1484 / 5	BATRA, BHAVNEET	6555 SARONI DRIVE	HWTS	1097	0.208	NW
IH1501 / 5	EAST BAY MUNICIPAL U	1883 DRAKE DR	HWTS, HAZNET, CERS	1108	0.210	WNW
HE1502 / 5	MIKE POST VAN DER MO	5830 SNAKE RD	HWTS	1111	0.210	WNW
GO1503 / 5	RON BARRETT	6540 SARONI DR	HWTS, HAZNET	1113	0.211	NW
IH1515 / 5	LUCAS THORNBLADE	1874 DRAKE DRIVE	RCRA NonGen / NLR	1120	0.212	WNW
IK1517 / 5	CINDY SNODGRASS	6272 GIRVIN DR	HWTS, HAZNET	1125	0.213	SE
IC1557 / 5	MARK JOHNSON & JANE	6547 SARONI DRIVE	RCRA NonGen / NLR	1150	0.218	NW
IC1558 / 5	MARK JOHNSON	6547 SARONI DRIVE	HWTS	1150	0.218	NW
IC1559 / 5	MARK JOHNSON	6547 SARONI DRIVE	RCRA NonGen / NLR	1150	0.218	NW
IC1560 / 5	MARK JOHNSON	6547 SARONI DRIVE	FINDS, ECHO	1150	0.218	NW
GZ1561 / 5	KEITH WALKER	2331 THACKERAY DRIVE	HWTS, HAZNET	1152	0.218	SE
GZ1562 / 5	KEITH WALKER	2331 THACKERAY DRIVE	RCRA NonGen / NLR	1152	0.218	SE
GZ1563 / 5	KEITH WALKER	2331 THACKERAY DRIVE	FINDS	1152	0.218	SE
GZ1564 / 5	KEITH WALKER	2331 THACKERAY DRIVE	ECHO	1152	0.218	SE
IU1565 / 5	AARTY JOSHI & ADAM M	5638 BALBOA DR	FINDS	1154	0.219	WNW
IU1566 / 5	AARTY JOSHI & ADAM M	5638 BALBOA DR	ECHO	1154	0.219	WNW
IU1567 / 5	AARTY JOSHI & ADAM M	5638 BALBOA DR	HWTS, HAZNET	1154	0.219	WNW
IU1568 / 5	AARTY JOSHI & ADAM M	5638 BALBOA DR	RCRA NonGen / NLR	1154	0.219	WNW
IV1569 / 5		6861 SARONI DRIVE	CHMIRS	1155	0.219	NW
HW1607 / 5	PATRICIA COLE	6695 HEARTWOOD DR	HWTS, HAZNET	1179	0.223	NW
JE1610 / 5	LEW BROWN	6530 SARONI DR.	RCRA NonGen / NLR	1180	0.223	NW
JE1611 / 5	LEW BROWN	6530 SARONI DR.	HWTS, HAZNET	1180	0.223	NW
JE1612 / 5	LEW BROWN	6530 SARONI DR.	FINDS, ECHO	1180	0.223	NW
HM1614 / 5	JANET CLARK	6288 GIRVIN DR	HWTS, HAZNET	1184	0.224	SE
J11645 / 5	MARY-BETH PROVENCAL	1957 ASILOMAR DRIVE	RCRA NonGen / NLR	1207	0.229	NW
J11646 / 5	MARY-BETH PROVENCAL	1957 ASILOMAR DRIVE	HWTS, HAZNET	1207	0.229	NW
J11647 / 5		1957 ASILOMAR DR	CHMIRS	1207	0.229	NW
J11648 / 5	MARY-BETH PROVENCAL	1957 ASILOMAR DRIVE	FINDS	1207	0.229	NW
J11649 / 5	MARY-BETH PROVENCAL	1957 ASILOMAR DRIVE	ECHO	1207	0.229	NW
IV1659 / 5	STEWART PARDEE	6874 CHAMBERS DR	FINDS, ECHO	1216	0.230	NW
IV1660 / 5	STEWART PARDEE	6874 CHAMBERS DRIVE	HWTS, HAZNET	1216	0.230	NW
IV1661 / 5	STEWART PARDEE	6874 CHAMBERS DR	RCRA NonGen / NLR	1216	0.230	NW
IV1662 / 5	STEWART PARDEE	6874 CHAMBERS DRIVE	RCRA NonGen / NLR	1216	0.230	NW
IV1663 / 5	STEWART PARDEE	6874 CHAMBERS DR	HWTS, HAZNET	1216	0.230	NW
IB1674 / 5	ELIZABETH CARROLL	6021 SNAKE RD	HWTS, HAZNET	1222	0.231	WNW
JN1676 / 5	T. SHOBER ANDERSON A	1932 ASILOMAR DRIVE	FTTS	1223	0.232	NW
JN1677 / 5	T. SHOBER ANDERSON A	1932 ASILOMAR DRIVE	FINDS	1223	0.232	NW
IK1678 / 5	SUSAN WEINER	2350 THACKERAY DR	HWTS, HAZNET	1224	0.232	SE

MAPPED SITES SUMMARY - FOCUS MAP 5

Target Property:  
 OAKLAND  
 OAKLAND, CA 94611

MAP ID / FOCUS MAP	SITE NAME	ADDRESS	DATABASE ACRONYMS	DIST (ft. & mi.) DIRECTION		
IU1679 / 5	KRISTIN MORTIMORE	5630 BALBOA DR	HWTS, HAZNET	1224	0.232	WNW
1683 / 5	MICHAEL REED	6802 CHAMBERS DR	HWTS, HAZNET	1228	0.233	NW
1687 / 5	JOHN TOTHILL	2324 PELHAM PL	HWTS	1234	0.234	ESE
1712 / 5		6038 SNAKE ROAD	CHMIRS	1249	0.237	WNW
JT1715 / 5	RYAN FURUYAMA	1991 MAGELLAN DRIVE	ECHO	1252	0.237	WNW
JT1716 / 5	RYAN FURUYAMA	1991 MAGELLAN DRIVE	RCRA NonGen / NLR	1252	0.237	WNW
JT1717 / 5	RYAN FURUYAMA	1991 MAGELLAN DRIVE	FINDS	1252	0.237	WNW
JT1718 / 5	RYAN FURUYAMA	1991 MAGELLAN DRIVE	HWTS	1252	0.237	WNW
1761 / 5	YOLANDA JENKINS	6673 HEARTWOOD DR	HWTS, HAZNET	1279	0.242	NW
KE1791 / 5	JOCI & MIKE KELLEHER	5841 SNAKE ROAD	ECHO	1298	0.246	WNW
KE1792 / 5	JOCI & MIKE KELLEHER	5841 SNAKE ROAD	FINDS	1298	0.246	WNW
KE1793 / 5	JOCI & MIKE KELLEHER	5841 SNAKE ROAD	RCRA NonGen / NLR	1298	0.246	WNW
KE1794 / 5	JOCI & MIKE KELLEHER	5841 SNAKE ROAD	HWTS	1298	0.246	WNW

# Focus Map - 6 - 7548718.1s



- ▲ Sites
- ▲/▲ Focus Map - Sites
- Dept. Defense Sites
- ▲ Target Property
- ▲ Power Line
- Indian Reservations BIA
- ▲ Search Buffer
- National Priority List Sites
- ▲ Focus Map - No Sites
- Areas of Concern



**SITE NAME:** Moraga-Oakland X 115 Kv Rebuild Project  
**ADDRESS:** Oakland  
**CITY/STATE:** Oakland CA  
**ZIP:** 94611

**CLIENT:** Northgate Env. Management Inc.  
**CONTACT:** Kevin Torres  
**INQUIRY #:** 7548718.1s  
**DATE:** 01/24/24

MAPPED SITES SUMMARY - FOCUS MAP 6

Target Property:  
 OAKLAND  
 OAKLAND, CA 94611

MAP ID / FOCUS MAP	SITE NAME	ADDRESS	DATABASE ACRONYMS	DIST (ft. & mi.) DIRECTION		
1 / 6	MORAGA OAKLAND X 115	EDGEWOOD ROAD	NPDES, CIWQS	TP		
2 / 6	EMILY BROOKS	2259 MANZANITA DR	HWTS, HAZNET	TP		
M72 / 6	JEN TANK	6861 GUNN DR	HWTS, HAZNET	71	0.013	SE
M73 / 6	JEN TANK	6861 GUNN DR	RCRA NonGen / NLR	71	0.013	SE
M74 / 6	JEN TANK	6861 GUNN DR	ECHO	71	0.013	SE
M75 / 6	JEN TANK	6861 GUNN DR	FINDS	71	0.013	SE
R128 / 6	1X EAST BAY REGIONAL	OAKLAND HILLS MI MAR	HWTS	78	0.015	NW
S129 / 6	MICHELLE MAHONEY	15 AZALEA LN,	RCRA NonGen / NLR	80	0.015	NW
S130 / 6	MICHELLE MAHONEY	15 AZALEA LN,	FINDS	80	0.015	NW
S131 / 6	MICHELLE MAHONEY	15 AZALEA LN,	ECHO	80	0.015	NW
S132 / 6	MICHELLE MAHONEY	15 AZALEA LN,	HWTS, HAZNET	80	0.015	NW
T133 / 6	BARBARA DINEEN	7182 SAYRE DR	FINDS	88	0.017	SE
T134 / 6	BARBARA DINEEN	7182 SAYRE DR	HWTS, HAZNET	88	0.017	SE
T135 / 6	BARBARA DINEEN	7182 SAYRE DR	ECHO	88	0.017	SE
T136 / 6	BARBARA DINEEN	7182 SAYRE DR	RCRA NonGen / NLR	88	0.017	SE
U138 / 6	DON ZWAKENBERG	7242 SAYRE DRIVE	RCRA NonGen / NLR	92	0.017	NW
U139 / 6	DON ZWAKENBERG	7242 SAYRE DRIVE	FINDS, ECHO	92	0.017	NW
U140 / 6	DON ZWAKENBERG	7242 SAYRE DRIVE	HWTS	92	0.017	NW
R170 / 6	BOB CROW	7 EAST CIR	HWTS, HAZNET	131	0.025	NW
182 / 6	1X ESTATE OF SOLARI	338 MANZANITA	HWTS, HAZNET	148	0.028	NW
215 / 6	SIBLEY MCCOSKER SUB	920 PINEHURST RD	NPDES, CIWQS, CERS	163	0.031	SSE
AG216 / 6	SHA COLEMAN	7276 SAYRE DR.	HWTS, HAZNET	166	0.031	NW
AG217 / 6	SHA COLEMAN	7276 SAYRE DR.	ECHO	166	0.031	NW
AG218 / 6	SHA COLEMAN	7276 SAYRE DR.	FINDS	166	0.031	NW
AG219 / 6	SHA COLEMAN	7276 SAYRE DR.	RCRA NonGen / NLR	166	0.031	NW
U226 / 6	MATT & JOANNA AGUIAR	7253 SAYRE DR	HWTS, HAZNET	190	0.036	NW
230 / 6	TOMKIEL, BRIAN	2220 ARROWHEAD DR	HWTS, HAZNET	202	0.038	SE
AG238 / 6	HEIDE KIM	7273 SAYRE DR	RCRA NonGen / NLR	208	0.039	NW
AG239 / 6	HEIDE KIM	7273 SAYRE DR	ECHO	208	0.039	NW
AG240 / 6	HEIDE KIM	7273 SAYRE DR	HWTS	208	0.039	NW
AG241 / 6	HEIDI KIM	7273 SAYRE DR	FINDS	208	0.039	NW
AG242 / 6	HEIDI KIM	7273 SAYRE DR	RCRA NonGen / NLR	208	0.039	NW
245 / 6	UNNAMED LOCATION		MINES MRDS	210	0.040	NW
AN246 / 6	PETER FEDERICO	6811 GUNN DRIVE	RCRA NonGen / NLR	211	0.040	SE
AN247 / 6	PETER FEDERICO	6811 GUNN DRIVE	HWTS	211	0.040	SE
AN248 / 6	PETER FEDERICO	6811 GUNN DRIVE	FINDS	211	0.040	SE
AN249 / 6	PETER FEDERICO	6811 GUNN DRIVE	ECHO	211	0.040	SE
BK410 / 6	PINEHURST ROAD SINKH		CERS	327	0.062	NW
BK411 / 6	PINEHURST ROAD SINKH		CIWQS	327	0.062	NW

MAPPED SITES SUMMARY - FOCUS MAP 6

Target Property:  
OAKLAND  
OAKLAND, CA 94611

MAP ID / FOCUS MAP	SITE NAME	ADDRESS	DATABASE ACRONYMS	DIST (ft. & mi.) DIRECTION
440 / 6		2025 ARROWHEAD DRIVE	CHMIRS	353 0.067 NW
BQ451 / 6	MARY & ROBERT THIESS	2180 MANZANITA DRIVE	RCRA NonGen / NLR	361 0.068 NW
BQ452 / 6	MARY & ROBERT THIESS	2180 MANZANITA DRIVE	HWTS	361 0.068 NW
BQ453 / 6	MARY & ROBERT THIESS	2180 MANZANITA DRIVE	ECHO	361 0.068 NW
BQ454 / 6	MARY & ROBERT THIESS	2180 MANZANITA DRIVE	FINDS	361 0.068 NW
455 / 6	MIKE HARCOURD	2255 ARROWHEAD DRIVE	HWTS, HAZNET	363 0.069 SE
BT471 / 6		7295 SARONI DRIVE	CHMIRS	390 0.074 NW
BT472 / 6		7295 SARONI DRIVE	CHMIRS	390 0.074 NW
BX503 / 6	JEROME DERILO	8075 SKYLINE BOULEVA	ECHO	432 0.082 SE
BX504 / 6	JEROME DERILO	8075 SKYLINE BOULEVA	RCRA NonGen / NLR	432 0.082 SE
BX505 / 6	JEROME DERILO	8075 SKYLINE BOULEVA	HWTS	432 0.082 SE
534 / 6	DANIEL WINKLER & ASS	6695 GUNN DR	HWTS	465 0.088 SE
CJ556 / 6	BARBARA STONE	7032 HOMEWOOD DRIVE	RCRA NonGen / NLR	474 0.090 NW
CJ557 / 6	BARBARA STONE	7032 HOMEWOOD DRIVE	HWTS	474 0.090 NW
CJ558 / 6	BARBARA STONE	7032 HOMEWOOD DRIVE	FINDS, ECHO	474 0.090 NW
CW612 / 6	CHARLES POST	18 CHICO CT	ECHO	521 0.099 NW
CW613 / 6	CHARLES POST	18 CHICO CT	HWTS	521 0.099 NW
CW614 / 6	CHARLES POST	18 CHICO CT	FINDS	521 0.099 NW
CW615 / 6	CHARLES POST	18 CHICO CT	RCRA NonGen / NLR	521 0.099 NW
DG694 / 6	ANDREW LITTLE	8000 SHEPHERD CANYON	ECHO	591 0.112 SE
DG695 / 6	ANDREW LITTLE	8000 SHEPHERD CANYON	FINDS	591 0.112 SE
DG696 / 6	ANDREW LITTLE	8000 SHEPHERD CANYON	RCRA NonGen / NLR	591 0.112 SE
DG697 / 6	ANDREW LITTLE	8000 SHEPHERD CANYON	HWTS	591 0.112 SE
DS759 / 6		6452 SHELTER WOOD	CHMIRS	647 0.123 SE
769 / 6	JENNIFER KEITH	6833 MOORE DR	HWTS, HAZNET	652 0.123 SE
DS779 / 6	VANIA KONG	6323 WESTOVER DR.	RCRA NonGen / NLR	668 0.127 SE
DS780 / 6	VANIA KONG	6323 WESTOVER DR.	FINDS	668 0.127 SE
DS781 / 6	VANIA KONG	6323 WESTOVER DR.	HWTS	668 0.127 SE
DS782 / 6	VANIA KONG	6323 WESTOVER DR.	ECHO	668 0.127 SE
EJ847 / 6	CHRISTA HAUN	1929 ARROWHEAD DR.	FINDS, ECHO	711 0.135 NW
EJ848 / 6	CHRISTA HAUN	1929 ARROWHEAD DR.	RCRA NonGen / NLR	711 0.135 NW
EJ849 / 6	CHRISTA HAUN	1929 ARROWHEAD DR.	HWTS	711 0.135 NW
EJ850 / 6	CHRISTA HAUN	1929 ARROWHEAD DR.	RCRA NonGen / NLR	711 0.135 NW
EJ851 / 6	CHRISTA HAUN	1929 ARROWHEAD DR.	HWTS, HAZNET	711 0.135 NW
EZ968 / 6		42 ND AVE CROSSING	CHMIRS	796 0.151 NW
FI1026 / 6	STEPHANIE ULRICH	6645 GUNN DR.	HWTS, HAZNET	827 0.157 SE
FI1027 / 6	JENAN ABDUNNUR	6645 GUNN DRIVE	FINDS, ECHO	827 0.157 SE
FI1028 / 6	JENAN ABDUNNUR	6645 GUNN DRIVE	RCRA NonGen / NLR	827 0.157 SE
FI1029 / 6	JENAN ABDUNNUR	6645 GUNN DRIVE	HWTS, HAZNET	827 0.157 SE

MAPPED SITES SUMMARY - FOCUS MAP 6

Target Property:  
OAKLAND  
OAKLAND, CA 94611

MAP ID / FOCUS MAP	SITE NAME	ADDRESS	DATABASE ACRONYMS	DIST (ft. & mi.) DIRECTION
EZ1042 / 6		37-47.433 N, 122-16.	CHMIRS	834 0.158 NW
EZ1059 / 6	MANUEL MONTALBAN	W CORNER OF 5TH N CO	HWTS, HAZNET	842 0.159 NW
EZ1060 / 6	CORPORATE HANGAR	1 N ALLEN SHEPARD WA	SWEEPS UST, CA FID UST	842 0.159 NW
FU1091 / 6	7196 SARONI DR		CERS	867 0.164 NW
FU1092 / 6	7196 SARONI DR		CIWQS	867 0.164 NW
FX1123 / 6		6635 BANNING DR.	CHMIRS	886 0.168 SE
1136 / 6	THE HILL SWIM & TENN	2400 MANAZINA DR	HWTS	898 0.170 SE
FU1173 / 6	STREETZ, JOHN	7191 SARONI DRIVE	HWTS, HAZNET	917 0.174 NW
F11206 / 6		6633 GUN DRIVE	CHMIRS	937 0.177 SE
FX1269 / 6	LIZ COFFEY	6653 BANNING DR.	RCRA NonGen / NLR	960 0.182 SE
FX1270 / 6	LIZ COFFEY	6653 BANNING DR.	HWTS, HAZNET	960 0.182 SE
FX1271 / 6	LIZ COFFEY	6653 BANNING DR.	FINDS, ECHO	960 0.182 SE
HH1365 / 6	SANTIAGO MONTANA	6718 EVERGREEN AVENU	HWTS	1024 0.194 SE
HH1366 / 6	SANTIAGO MONTANA	6718 EVERGREEN AVENU	RCRA NonGen / NLR	1024 0.194 SE
HH1367 / 6	SANTIAGO MONTANA	6718 EVERGREEN AVENU	FINDS	1024 0.194 SE
HH1368 / 6	SANTIAGO MONTANA	6718 EVERGREEN AVENU	ECHO	1024 0.194 SE
HZ1463 / 6	DUSTIN STUFLICK	6715 BANNING DR	FINDS	1087 0.206 SE
HZ1464 / 6	DUSTIN STUFLICK	6715 BANNING DR	HWTS, HAZNET	1087 0.206 SE
HZ1465 / 6	DUSTIN STUFLICK	6715 BANNING DR	RCRA NonGen / NLR	1087 0.206 SE
HZ1466 / 6	DUSTIN STUFLICK	6715 BANNING DR	ECHO	1087 0.206 SE
IA1476 / 6	DAVID ASHLEYDALE	6323 GIRVIN DRIVE	HWTS	1091 0.207 SE
IA1477 / 6	DAVID ASHLEYDALE	6323 GIRVIN DRIVE	RCRA NonGen / NLR	1091 0.207 SE
IA1478 / 6	DAVID ASHLEYDALE	6323 GIRVIN DRIVE	FINDS, ECHO	1091 0.207 SE
IJ1512 / 6	NIC ENGEL	6752 EVERGREEN AVENU	RCRA NonGen / NLR	1119 0.212 SE
IJ1513 / 6	NIC ENGEL	6752 EVERGREEN AVENU	HWTS, HAZNET	1119 0.212 SE
IJ1514 / 6	NIC ENGEL	6752 EVERGREEN AVENU	ECHO	1119 0.212 SE
IL1519 / 6	ELIZABETH MOODY	6785 AITKEN DR.	RCRA NonGen / NLR	1127 0.213 SE
IL1520 / 6	ELIZABETH MOODY	6785 AITKEN DR.	HWTS, HAZNET	1127 0.213 SE
IL1521 / 6	ELIZABETH MOODY	6785 AITKEN DR.	FINDS, ECHO	1127 0.213 SE
IQ1536 / 6	EDWARD MACKINNON	2045 MANZANITA DR	RCRA NonGen / NLR	1138 0.216 NW
IQ1537 / 6	EDWARD MACKINNON	2045 MANZANITA DR	HWTS, HAZNET	1138 0.216 NW
IQ1538 / 6	EDWARD MACKINNON	2045 MANZANITA DR	ECHO	1138 0.216 NW
IQ1539 / 6	EDWARD MACKINNON	2045 MANZANITA DRIVE	HWTS, HAZNET	1138 0.216 NW
IQ1540 / 6	EDWARD MACKINNON	2045 MANZANITA DR	FINDS	1138 0.216 NW
IR1541 / 6	JOYCE PRESSLEY-LEWIS	6431 GIRVIN DR	RCRA NonGen / NLR	1139 0.216 SE
IR1542 / 6	JOYCE PRESSLEY-LEWIS	6431 GIRVIN DR	FINDS	1139 0.216 SE
IR1543 / 6	JOYCE PRESSLEY-LEWIS	6431 GIRVIN DR	ECHO	1139 0.216 SE
IR1544 / 6	JOYCE PRESSLEY-LEWIS	6431 GIRVIN DR	HWTS, HAZNET	1139 0.216 SE
IQ1632 / 6	MIKE HESTER	2033 MANZANITA DRIVE	HWTS, HAZNET	1194 0.226 NW

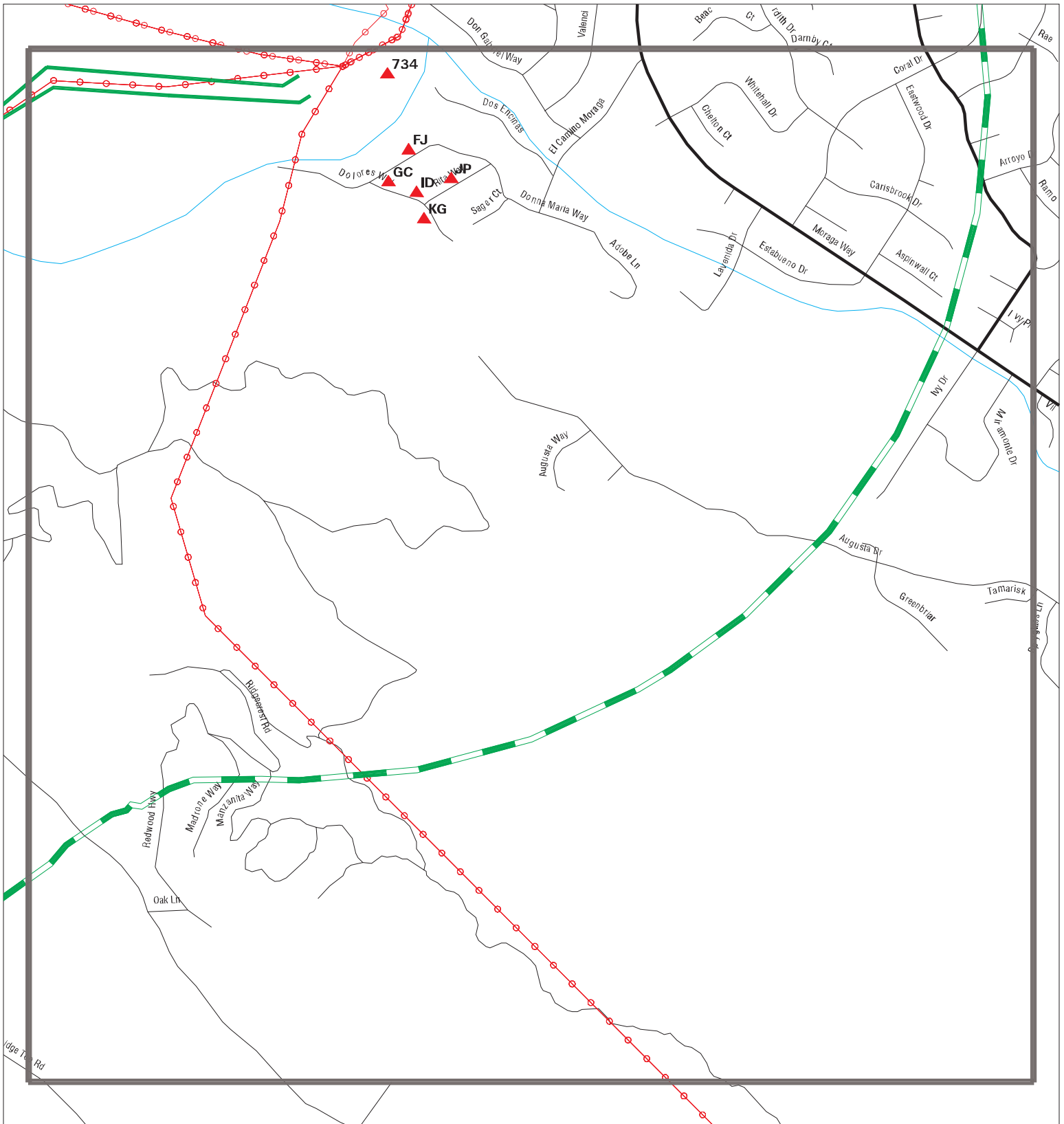


MAPPED SITES SUMMARY - FOCUS MAP 6

Target Property:  
 OAKLAND  
 OAKLAND, CA 94611

MAP ID / FOCUS MAP	SITE NAME	ADDRESS	DATABASE ACRONYMS	DIST (ft. & mi.) DIRECTION		
IQ1633 / 6	MIKE HESTER	2033 MANZANITA DRIVE	ECHO	1194	0.226	NW
IQ1634 / 6	MIKE HESTER	2033 MANZANITA DRIVE	RCRA NonGen / NLR	1194	0.226	NW
IQ1635 / 6	MIKE HESTER	2033 MANZANITA DRIVE	FINDS	1194	0.226	NW
JL1671 / 6	BEVERLY OCHSNER	7148 HOMEWOOD DR	FINDS, ECHO	1222	0.231	NW
JL1672 / 6	BEVERLY OCHSNER	7148 HOMEWOOD DR	RCRA NonGen / NLR	1222	0.231	NW
JL1673 / 6	BEVERLY OCHSNER	7148 HOMEWOOD DR	HWTS, HAZNET	1222	0.231	NW
JR1707 / 6	TODD & JULIA KERNS	6780 EVERGREEN AVE	ECHO	1249	0.237	SE
JR1708 / 6	BARBARA & JOHN MOORE	6780 EVERGREEN AVENU	HWTS, HAZNET	1249	0.237	SE
JR1709 / 6	TODD & JULIA KERNS	6780 EVERGREEN AVE	FINDS	1249	0.237	SE
JR1710 / 6	TODD & JULIA KERNS	6780 EVERGREEN AVE	HWTS, HAZNET	1249	0.237	SE
JR1711 / 6	TODD & JULIA KERNS	6780 EVERGREEN AVE	RCRA NonGen / NLR	1249	0.237	SE
JR1768 / 6	DAVE BLUMGART	6786 EVERGREEN AVE	RCRA NonGen / NLR	1282	0.243	SE
JR1769 / 6	DAVE BLUMGART	6786 EVERGREEN AVE	RCRA NonGen / NLR	1282	0.243	SE
JR1770 / 6	DAVE BLUMGART	6786 EVERGREEN AVE	FINDS	1282	0.243	SE
JR1771 / 6	DAVE BLUMGART	6786 EVERGREEN AVE	ECHO	1282	0.243	SE
JR1772 / 6	DAVE BLUMGART	6786 EVERGREEN AVE	HWTS, HAZNET	1282	0.243	SE
KF1795 / 6	JEANNE HING	6742 BANNING DRIVE	ECHO	1300	0.246	SE
KF1796 / 6	JEANNE HING	6742 BANNING DRIVE	FINDS	1300	0.246	SE
KF1797 / 6	JEANNE HING	6742 BANNING DRIVE	HWTS, HAZNET	1300	0.246	SE
KF1798 / 6	JEANNE HING	6742 BANNING DRIVE	RCRA NonGen / NLR	1300	0.246	SE

# Focus Map - 7 - 7548718.1s



- |                      |                              |                         |
|----------------------|------------------------------|-------------------------|
| Sites                | Focus Map - Sites            | Dept. Defense Sites     |
| Target Property      | Power Line                   | Indian Reservations BIA |
| Search Buffer        | National Priority List Sites | Areas of Concern        |
| Focus Map - No Sites |                              |                         |



**SITE NAME:** Moraga-Oakland X 115 Kv Rebuild Project  
**ADDRESS:** Oakland  
**CITY/STATE:** Oakland CA  
**ZIP:** 94611

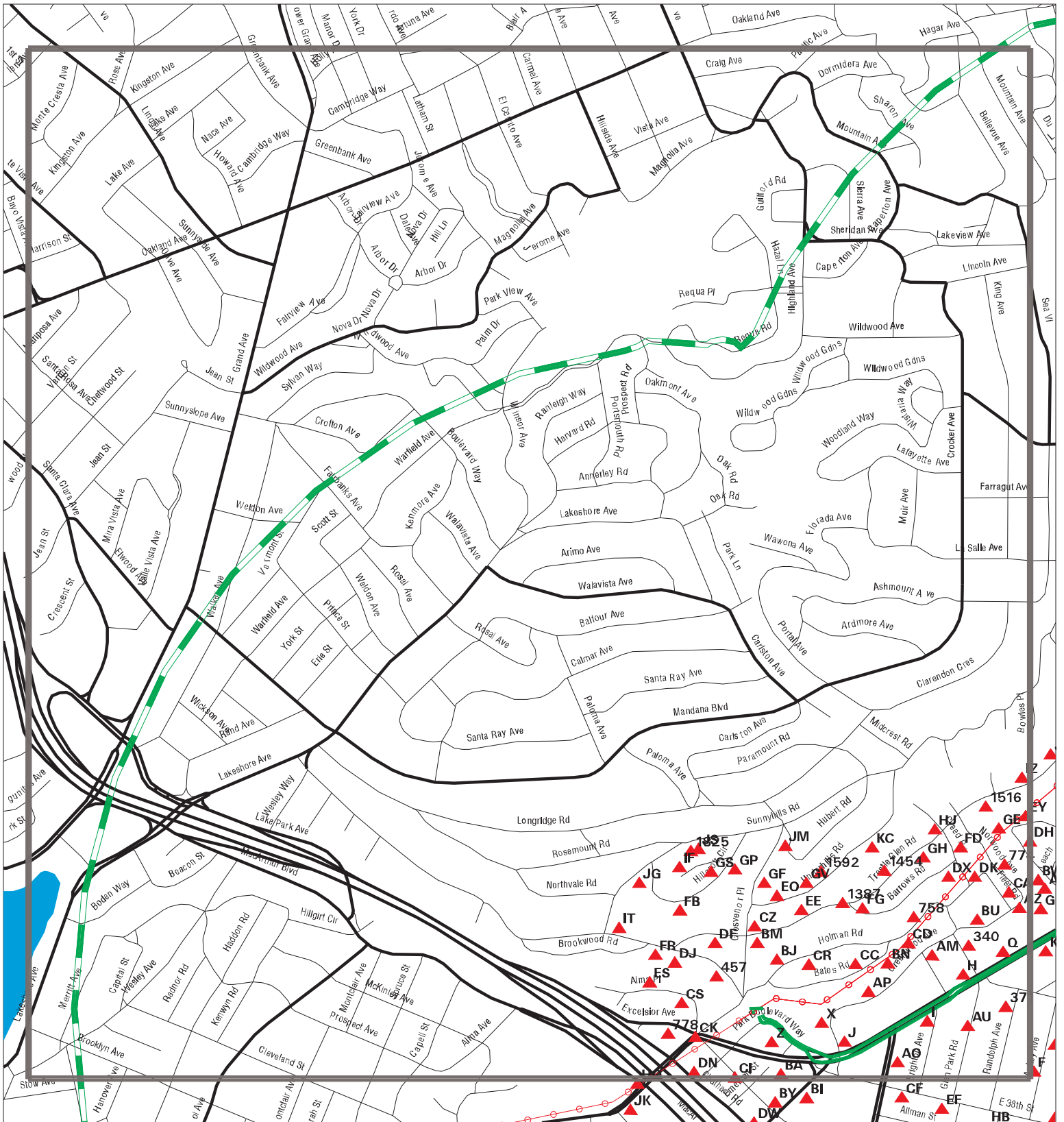
**CLIENT:** Northgate Env. Management Inc.  
**CONTACT:** Kevin Torres  
**INQUIRY #:** 7548718.1s  
**DATE:** 01/24/24

MAPPED SITES SUMMARY - FOCUS MAP 7

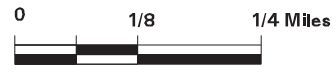
Target Property:  
 OAKLAND  
 OAKLAND, CA 94611

MAP ID / FOCUS MAP	SITE NAME	ADDRESS	DATABASE ACRONYMS	DIST (ft. & mi.) DIRECTION
734 / 7	CONTRA COSTA MORAGA	LOST VALLEY DRIVE	NPDES, CIWQS	629 0.119 ENE
FJ1030 / 7	AMY MACLEAR	11 DONNA MARIA WAY	HWTS, HAZNET	830 0.157 SE
FJ1031 / 7	AMY MACLEAR	11 DONNA MARIA WAY	ECHO	830 0.157 SE
FJ1032 / 7	AMY MACLEAR	11 DONNA MARIA WAY	FINDS	830 0.157 SE
FJ1033 / 7	AMY MACLEAR	11 DONNA MARIA WAY	RCRA NonGen / NLR	830 0.157 SE
FJ1034 / 7	CHRIS GORMAN & KEVIN	11 DONNA MARIA WAY	HWTS, HAZNET	830 0.157 SE
FJ1093 / 7	SAHIL GUPTA	15 DONNA MARIA WAY	HWTS	873 0.165 ESE
FJ1094 / 7	SAHIL GUPTA	15 DONNA MARIA WAY	RCRA NonGen / NLR	873 0.165 ESE
FJ1095 / 7	SAHIL GUPTA	15 DONNA MARIA WAY	FINDS	873 0.165 ESE
FJ1096 / 7	SAHIL GUPTA	15 DONNA MARIA WAY	ECHO	873 0.165 ESE
GC1142 / 7	RAY WITBECK	2 DONNA MARIA WAY	HWTS, HAZNET	900 0.170 SE
GC1143 / 7	RAY WITBECK	2 DONNA MARIA WAY	ECHO	900 0.170 SE
GC1144 / 7	RAY WITBECK	2 DONNA MARIA WAY	RCRA NonGen / NLR	900 0.170 SE
GC1145 / 7	RAY WITBECK	2 DONNA MARIA WAY	FINDS	900 0.170 SE
ID1485 / 7	JEAN LIN-KIKUCHI	48 DOLORES WAY	HWTS, HAZNET	1097 0.208 SE
ID1486 / 7	JEAN LIN-KIKUCHI	48 DOLORES WAY	ECHO	1097 0.208 SE
ID1487 / 7	JEAN LIN-KIKUCHI	48 DOLORES WAY	RCRA NonGen / NLR	1097 0.208 SE
ID1488 / 7	JEAN LIN-KIKUCHI	48 DOLORES WAY	FINDS	1097 0.208 SE
ID1508 / 7	QI GEVIN	49 DOLORES WAY	HWTS, HAZNET	1116 0.211 SE
JP1686 / 7	IGOR SOBOLEV	5 RITA WAY	HWTS, HAZNET	1230 0.233 SE
JP1753 / 7	DAN SIRI	7 RITA WAY	HWTS, HAZNET	1271 0.241 ESE
KG1800 / 7	DIANA MALTZER	56 DOLORES WAY	RCRA NonGen / NLR	1301 0.246 SE
KG1801 / 7	DIANA MALTZER	56 DOLORES WAY	ECHO	1301 0.246 SE
KG1802 / 7	DIANA MALTZER	56 DOLORES WAY	HWTS, HAZNET	1301 0.246 SE

# Focus Map - 8 - 7548718.1s



- ▲ Sites
- ▬ Target Property
- ▬ Search Buffer
- ▬ Focus Map - No Sites
- ▬ Focus Map - Sites
- ▬ Power Line
- ▬ National Priority List Sites
- ▬ Areas of Concern
- Dept. Defense Sites
- Indian Reservations BIA



**SITE NAME:** Moraga-Oakland X 115 Kv Rebuild Project  
**ADDRESS:** Oakland  
**CITY/STATE:** Oakland CA  
**ZIP:** 94611

**CLIENT:** Northgate Env. Management Inc.  
**CONTACT:** Kevin Torres  
**INQUIRY #:** 7548718.1s  
**DATE:** 01/24/24

MAPPED SITES SUMMARY - FOCUS MAP 8

Target Property:  
OAKLAND  
OAKLAND, CA 94611

MAP ID / FOCUS MAP	SITE NAME	ADDRESS	DATABASE ACRONYMS	DIST (ft. & mi.) DIRECTION		
H37 / 8	MAUREEN & RAY RUSSEL	4003 PARK BLVD	HWTS, HAZNET	TP		
H38 / 8	ARENA S SERVICE STAT	4036 PARK BLVD	EDR Hist Auto	TP		
I39 / 8	MARY GOODELL	3940 PARK BLVD	RCRA NonGen / NLR	TP		
I40 / 8	MARY GOODELL	3940 PARK BLVD	FINDS, ECHO	TP		
I41 / 8	MARY GOODELL	3940 PARK BLVD	HWTS, HAZNET	TP		
J42 / 8	MOORE CARMEN MRS	3820 PARK BLVD	EDR Hist Cleaner	TP		
J43 / 8	PARK JONG	3800 PARK BLVD	EDR Hist Cleaner	TP		
J44 / 8	ALPINE CLEANERS	3800 PARK BLVD	RCRA-SQG, DRYCLEANERS, EMI, HWTS, HAZNET	TP		
J45 / 8	ALPINE CLEANERS	3800 PARK BOULEVARD	FINDS, ECHO	TP		
J46 / 8	ALPINE CLEANERS	3800 PARK BLVD	HWTS, HAZNET	TP		
J47 / 8	ALPINE CLEANERS	3800 PARK BLVD	RCRA NonGen / NLR	TP		
H56 / 8	GASCO SERVICE STATIO	4035 PARK BLVD	HIST UST	71	0.013	NNW
H57 / 8	DESERT PETROLEUM / J	4035 PARK	UST FINDER RELEASE	71	0.013	NNW
H58 / 8	J & M SERVICE STATIO	4035 PARK BLVD	RGA LUST	71	0.013	NNW
H59 / 8	J & M SERVICE STATIO	4035 PARK BLVD	LUST, Alameda County CS, SWEEPS UST, HIS...	71	0.013	NNW
H60 / 8	KENT YIUKAN LAU, EVE	4035 PARK BLVD	FINDS	71	0.013	NNW
H61 / 8	KENT YIUKAN LAU, EVE	4035 PARK BLVD	ECHO	71	0.013	NNW
H62 / 8	DESERT PETROLEUM / J	4035 PARK	RGA LUST	71	0.013	NNW
H63 / 8	DESERT PETROLEUM / J	4035 PARK	FINDS	71	0.013	NNW
H64 / 8	BEACON	4035 PARK BLVD	RGA LUST	71	0.013	NNW
H65 / 8	J&M BEACON SERVICE S	4035 PARK BLVD	EDR Hist Auto	71	0.013	NNW
H66 / 8	1X DESERT PET	4035 PARK	HWTS, HAZNET	71	0.013	NNW
H67 / 8	DESERT PETROLEUM	4035 PARK BLVD	RGA LUST	71	0.013	NNW
H68 / 8	DESERT PETROLEUM INC	4035 PARK BLVD	HWTS, HAZNET	71	0.013	NNW
H69 / 8	KENT YIUKAN LAU, EVE	4035 PARK BLVD	RCRA NonGen / NLR	71	0.013	NNW
H110 / 8	DANIEL LEWIS	4040 PARK BOULEVARD	RCRA NonGen / NLR	74	0.014	SSE
H111 / 8	VASILIKI E APOSTOLOU	4040 PARK BLVD STE B	HWTS, HAZNET	74	0.014	SSE
H112 / 8	DANIEL LEWIS	4040 PARK BOULEVARD	ECHO	74	0.014	SSE
H113 / 8	DANIEL LEWIS	4040 PARK BOULEVARD	HWTS	74	0.014	SSE
H114 / 8	ARTHUR L GAGNIER DDS	4040 PARK BLVD STE B	HWTS, HAZNET	74	0.014	SSE
H115 / 8	DR DANIEL V LEWIS DD	4040 PARK BLVD	HWTS, HAZNET	74	0.014	SSE
Q122 / 8	SATELLITE FIRST COMM	4135 PARK BVLD	HWTS, HAZNET	77	0.015	NNW
Q123 / 8	PARK BOULEVARD MANOR	4135 PARK BLVD	HWTS, HAZNET	77	0.015	NNW
Q124 / 8	SATELLITE SENIOR HOM	4135 PARK BLVD	HWTS	77	0.015	NNW
Q125 / 8	ALTON JELKS	4125 PARK BLVD	HWTS, HAZNET	78	0.015	NNW
Q126 / 8	ALTON JELKS	4125 PARK BLVD	ECHO	78	0.015	NNW
Q127 / 8	ALTON JELKS	4125 PARK BLVD	RCRA NonGen / NLR	78	0.015	NNW
J137 / 8	GREENWOOD APARTMENTS	3800 GREENWOOD AVE	HWTS	92	0.017	NNW
X147 / 8	PARK VILLAGE SENIOR	3761 PARK BOULEVARD	Alameda County CS	100	0.019	NE

MAPPED SITES SUMMARY - FOCUS MAP 8

Target Property:  
OAKLAND  
OAKLAND, CA 94611

MAP ID / FOCUS MAP	SITE NAME	ADDRESS	DATABASE ACRONYMS	DIST (ft. & mi.) DIRECTION
X148 / 8	PARK VILLAGE SENIOR	3761 PARK BOULEVARD	RGA LUST	100 0.019 NE
X149 / 8	HASTINGS C F	3761 PARK BLVD	EDR Hist Auto	100 0.019 NE
Z154 / 8	JAMES LEWIS	3750 PARK BLVD. WAY	HWTS	105 0.020 SW
J155 / 8	CYNTHIA BRUGGE	1322 EAST 38TH STREE	HWTS	115 0.022 SSE
J156 / 8	CYNTHIA BRUGGE	1322 EAST 38TH STREE	FINDS	115 0.022 SSE
J157 / 8	CYNTHIA BRUGGE	1322 EAST 38TH STREE	ECHO	115 0.022 SSE
J158 / 8	CYNTHIA BRUGGE	1322 EAST 38TH STREE	RCRA NonGen / NLR	115 0.022 SSE
Q159 / 8	PARK BLVD PRESBYTERI	4101 PARK BLVD	HWTS	116 0.022 NNW
H163 / 8	CONSTANCE ELDRIDGE	4012 BRIGHTON AVENUE	ECHO	129 0.024 NW
H164 / 8	CONSTANCE ELDRIDGE	4012 BRIGHTON AVENUE	HWTS	129 0.024 NW
H165 / 8	CONSTANCE ELDRIDGE	4012 BRIGHTON AVENUE	FINDS	129 0.024 NW
H166 / 8	CONSTANCE ELDRIDGE	4012 BRIGHTON AVENUE	RCRA NonGen / NLR	129 0.024 NW
J178 / 8	MARLENE BARNEUELD &	1328 E. 38TH ST.	HWTS, HAZNET	137 0.026 SSE
J179 / 8	MARLENE BARNEUELD &	1328 E. 38TH ST.	RCRA NonGen / NLR	137 0.026 SSE
J180 / 8	MARLENE BARNEUELD &	1328 E. 38TH ST.	FINDS, ECHO	137 0.026 SSE
Z190 / 8	PACIFIC GAS & ELECTR	3729 PARK BOULEVARD	HWTS, HAZNET	159 0.030 SW
Z191 / 8	PACIFIC GAS & ELECTR	3729 PARK BOULEVARD	HWTS, HAZNET	159 0.030 SW
Z192 / 8	PG&E - OAKLAND X S	3729 PARK BOULEVARD	FINDS	159 0.030 SW
Z193 / 8	OAKLAND STATION X	3729 PARK BLVD	SWEEPS UST, CA FID UST, CHMIRS, HWTS, HA...	159 0.030 SW
Z194 / 8	P G AND E OAKLAND X	3729 PARK BLVD	RCRA-SQG	159 0.030 SW
Z195 / 8	P G AND E OAKLAND X	3729 PARK BLVD	FINDS	159 0.030 SW
Z196 / 8	PG&E - OAKLAND "X" S	3729 PARK BOULEVARD	CERS	159 0.030 SW
Z197 / 8	PACIFIC GAS AND ELEC	3729 PARK BOULEVARD	HWTS, HAZNET	159 0.030 SW
Z198 / 8		3729 PARK BLVD	ERNS	159 0.030 SW
Z199 / 8	PG& E	3729 PARK BLVD	HWTS, HAZNET	159 0.030 SW
Z200 / 8	PACIFIC GAS & ELECTR	3729 PARK BOULEVARD	HWTS, HAZNET	159 0.030 SW
Z201 / 8	PG & E	3729 PARK BLVD	HWTS, HAZNET	159 0.030 SW
Z202 / 8	PG&G INC	3729 PARK BLVD	HWTS, HAZNET	159 0.030 SW
Z203 / 8	PACIFIC GAS & ELECTR	3729 PARK BOULEVARD	HWTS, HAZNET	159 0.030 SW
Z204 / 8	OAKLAND STATION X	3729 PARK BLVD	HIST UST	159 0.030 SW
Z205 / 8	PG & E STATION X	3729 PARK BOULEVARD	HWTS	159 0.030 SW
Z206 / 8	PACIFIC GAS AND ELEC	3729 PARK BOULEVARD	HWTS, HAZNET	159 0.030 SW
Z207 / 8	PACIFIC GAS & ELECTR	3729 PARK BOULEVARD	HWTS, HAZNET	159 0.030 SW
Z208 / 8	PG& E	3729 PARK BLVD	HWTS, HAZNET	159 0.030 SW
Z209 / 8	STATION "X" SUBSTATI	3729 PARK BLVD.	AST	159 0.030 SW
Z210 / 8	PACIFIC GAS AND ELEC	3729 PARK BOULEVARD	HWTS, HAZNET	159 0.030 SW
Z211 / 8	PACIFIC GAS AND ELEC	3729 PARK BOULEVARD	HWTS, HAZNET	159 0.030 SW
Z212 / 8	P G AND E OAKLAND X	3729 PARK BLVD	ECHO	159 0.030 SW
Z213 / 8	PACIFIC GAS AND ELEC	3729 PARK BOULEVARD	HWTS, HAZNET	159 0.030 SW

MAPPED SITES SUMMARY - FOCUS MAP 8

Target Property:  
OAKLAND  
OAKLAND, CA 94611

MAP ID / FOCUS MAP	SITE NAME	ADDRESS	DATABASE ACRONYMS	DIST (ft. & mi.) DIRECTION
AM237 / 8		4031 BRIGHTON AVE.	CHMIRS	207 0.039 NNW
AO254 / 8	EIKO RANDLE	3828 BEAUMONT AVENUE	ECHO	213 0.040 SSE
AO255 / 8	EIKO RANDLE	3828 BEAUMONT AVENUE	FINDS	213 0.040 SSE
AO256 / 8	EIKO RANDLE	3828 BEAUMONT AVENUE	RCRA NonGen / NLR	213 0.040 SSE
AO257 / 8	EIKO RANDLE	3828 BEAUMONT AVENUE	HWTS, HAZNET	213 0.040 SSE
AP260 / 8	BETSY BLOCK	3900 GREENWOOD AVE	HWTS, HAZNET	216 0.041 NNW
AP261 / 8	BETSY BLOCK	3900 GREENWOOD AVE	RCRA NonGen / NLR	216 0.041 NNW
AP262 / 8	BETSY BLOCK	3900 GREENWOOD AVE	ECHO	216 0.041 NNW
AU305 / 8	MARTIN BOULEY	3921 GLEN PARK RD	HWTS	224 0.042 SSE
X321 / 8		3833 GREENWOOD DR.	DOT OPS	230 0.044 NNE
AU334 / 8	NEW GENICO	3927 14TH	HIST CORTESE	245 0.046 SSE
AZ335 / 8	BENAS, EVELYN	4150 GREENWOOD AVE	HWTS, HAZNET	248 0.047 NNW
BA336 / 8	BETH JACOB CONGREGAT	3778 PARK BLVD	HWTS, HAZNET	253 0.048 SSW
BA337 / 8	BETH JACOBS CONGREGA	3778 PARK BLVD	HWTS, HAZNET	253 0.048 SSW
BA338 / 8	BETH JACOBS CONGREGA	3778 PARK BLVD	HWTS, HAZNET	253 0.048 SSW
BA339 / 8	BETH JACOB CONGREGAT	3778 PARK BLVD	HWTS, HAZNET	253 0.048 SSW
340 / 8	KASSIE WATSON	1214 HAMPEL ST	HWTS, HAZNET	254 0.048 NNW
AM341 / 8	KELLY, JAMES	3960 GREENWOOD AVENU	FINDS	255 0.048 NNW
AM342 / 8	KELLY, JAMES	3960 GREENWOOD AVENU	ECHO	255 0.048 NNW
AM343 / 8	KELLY, JAMES	3960 GREENWOOD AVENU	HWTS	255 0.048 NNW
AM344 / 8	KELLY, JAMES	3960 GREENWOOD AVENU	RCRA NonGen / NLR	255 0.048 NNW
AO356 / 8	DANNY ROSALES	3814 BEAUMONT AVENUE	HWTS	272 0.052 SSE
AO357 / 8	DANNY ROSALES	3814 BEAUMONT AVENUE	FINDS	272 0.052 SSE
AO358 / 8	DANNY ROSALES	3814 BEAUMONT AVENUE	RCRA NonGen / NLR	272 0.052 SSE
AO359 / 8	DANNY ROSALES	3814 BEAUMONT AVENUE	ECHO	272 0.052 SSE
371 / 8	WENDY DANIEL	4025 RANDOLPH AVE	HWTS, HAZNET	287 0.054 SSE
BJ384 / 8	CRAIG KIND	1240 BATES RD	HWTS, HAZNET	302 0.057 NE
AZ385 / 8	GREENWOOD NORWOOD LL	4182/4188 GREENWOOD	FINDS	308 0.058 NNW
AZ386 / 8	WA CRAIG	4182 GREENWOOD	HWTS	308 0.058 NNW
AZ387 / 8	GREENWOOD NORWOOD LL	4182/4188 GREENWOOD	ECHO	308 0.058 NNW
AZ388 / 8	GREENWOOD NORWOOD LL	4182/4188 GREENWOOD	HWTS, HAZNET	308 0.058 NNW
AZ389 / 8	GREENWOOD NORWOOD LL	4182/4188 GREENWOOD	RCRA NonGen / NLR	308 0.058 NNW
AZ390 / 8	GREENWOOD NORWOOD LL	4182/4188 GREENWOOD	HWTS	308 0.058 NNW
AZ391 / 8	4182 GREENWOOD AVE A	4182 GREENWOOD AVE	HWTS, HAZNET	308 0.058 NNW
AZ392 / 8	THE GREENWOOD CO.	4182 GREENWOOD AVE	HWTS, HAZNET	308 0.058 NNW
AM401 / 8	JESSICA NATKIN & BLA	4000 GREENWOOD AVE	HWTS, HAZNET	317 0.060 NNW
AM402 / 8	JESSICA NATKIN & BLA	4000 GREENWOOD AVE	RCRA NonGen / NLR	317 0.060 NNW
AM403 / 8	JESSICA NATKIN & BLA	4000 GREENWOOD AVE	FINDS, ECHO	317 0.060 NNW
AP422 / 8	ANNA PEKAREK	3915 GREENWOOD AVENU	HWTS, HAZNET	340 0.064 NNW

MAPPED SITES SUMMARY - FOCUS MAP 8

Target Property:  
OAKLAND  
OAKLAND, CA 94611

MAP ID / FOCUS MAP	SITE NAME	ADDRESS	DATABASE ACRONYMS	DIST (ft. & mi.) DIRECTION
BM423 / 8	NANCY LINDSAY	824 GROSVENOR PL	HWTS, HAZNET	348 0.066 North
BN433 / 8	SUSAN RAMBO	3939 GREENWOOD AVE	FINDS, ECHO	352 0.067 NNW
BN434 / 8	SUSAN RAMBO	3939 GREENWOOD AVE	RCRA NonGen / NLR	352 0.067 NNW
BN435 / 8	WINIFRED RAMBO	3939 GREENWOOD AVE	HWTS, HAZNET	352 0.067 NNW
457 / 8	CHERYL PERKO	1173 HOLMAN RD	HWTS	365 0.069 NW
AO463 / 8	ROAT, BOB	3815 BRIGHTON AVENUE	HWTS, HAZNET	373 0.071 SSE
AZ467 / 8	BEN & CHRISTY EILAND	4145 GREENWOOD AVE.	RCRA NonGen / NLR	378 0.072 NNW
AZ468 / 8	BEN & CHRISTY EILAND	4145 GREENWOOD AVE.	FINDS, ECHO	378 0.072 NNW
AZ469 / 8	BEN & CHRISTY EILAND	4145 GREENWOOD AVE.	HWTS	378 0.072 NNW
BM470 / 8	GEORGE WEICKHARDT	827 GROSVENOR PL	HWTS, HAZNET	383 0.073 NNW
BU473 / 8	JOAN O'NEILL	4121 GREENWOOD AVENU	RCRA NonGen / NLR	395 0.075 NNW
BU474 / 8	JOAN O'NEILL	4121 GREENWOOD AVENU	FINDS	395 0.075 NNW
BU475 / 8	JOAN O'NEILL	4121 GREENWOOD AVENU	HWTS, HAZNET	395 0.075 NNW
BU476 / 8	JOAN O'NEILL	4121 GREENWOOD AVENU	ECHO	395 0.075 NNW
BJ480 / 8	ERIC SOMIN	1230 HOLMAN RD	FINDS	402 0.076 NNE
BJ481 / 8	ERIC SOMIN	1230 HOLMAN RD	HWTS	402 0.076 NNE
BJ482 / 8	ERIC SOMIN	1230 HOLMAN RD	RCRA NonGen / NLR	402 0.076 NNE
BJ483 / 8	ERIC SOMIN	1230 HOLMAN RD	ECHO	402 0.076 NNE
CA513 / 8	EMILY BANWELL	1133 NORWOOD AVE	ECHO	453 0.086 NNW
CA514 / 8	EMILY BANWELL	1133 NORWOOD AVE	FINDS	453 0.086 NNW
CA515 / 8	EMILY BANWELL	1133 NORWOOD AVE	RCRA NonGen / NLR	453 0.086 NNW
CA516 / 8	EMILY BANWELL	1133 NORWOOD AVE	HWTS	453 0.086 NNW
BN528 / 8	GILLINGHAM, JESSE	1351 BATES ROAD	HWTS, HAZNET	456 0.086 NNW
CC529 / 8	WILSON, CLAIRE	1305 BATES ROAD	HWTS, HAZNET	458 0.087 NNW
BW530 / 8	DORA CHOW	1146 NORWOOD AVE	HWTS, HAZNET	459 0.087 NNW
CD531 / 8	GEORGE BIBBINS	3999 GREENWOOD AVE	RCRA NonGen / NLR	460 0.087 NW
CD532 / 8	GEORGE BIBBINS	3999 GREENWOOD AVE	HWTS	460 0.087 NW
CD533 / 8	GEORGE BIBBINS	3999 GREENWOOD AVE	ECHO	460 0.087 NW
CI552 / 8	ST MARGARET MARY CHU	1219 EXCELSIOR AVENU	HWTS, HAZNET	473 0.090 SSW
CI553 / 8	SAINT MARGARET MARY	1219 EXCELSIOR AVE	HWTS	473 0.090 SSW
CI554 / 8	ST MARGARET MARY CHU	1219 EXCELSIOR AVENU	HWTS, HAZNET	473 0.090 SSW
CI555 / 8	ST MARGARET MARY CHU	1219 EXCELSIOR AVE	HWTS, HAZNET	473 0.090 SSW
CK559 / 8	RICHARDS FRANK	1155 EXCELSIOR AVE	EDR Hist Cleaner	476 0.090 WSW
BW564 / 8	KRISTIN COOPER	1134 NORWOOD AVENUE	HWTS	483 0.091 NNW
BW565 / 8	KRISTIN COOPER	1134 NORWOOD AVENUE	ECHO	483 0.091 NNW
BW566 / 8	KRISTIN COOPER	1134 NORWOOD AVENUE	RCRA NonGen / NLR	483 0.091 NNW
CK572 / 8	FEDERAL BLDG CO E BA	3630 PARK BLVD	FINDS, ECHO	492 0.093 SW
CK573 / 8	FEDERAL BLDG CO E BA	3630 PARK BLVD	HWTS, HAZNET	492 0.093 SW
CR586 / 8	DANIELLE MCKENNAN	1265 HOLMAN RD	ECHO	501 0.095 NE



MAPPED SITES SUMMARY - FOCUS MAP 8

Target Property:  
OAKLAND  
OAKLAND, CA 94611

MAP ID / FOCUS MAP	SITE NAME	ADDRESS	DATABASE ACRONYMS	DIST (ft. & mi.) DIRECTION
CR587 / 8	DANIELLE MCKENNAN	1265 HOLMAN RD	FINDS	501 0.095 NE
CR588 / 8	DANIELLE MCKENNAN	1265 HOLMAN RD	HWTS, HAZNET	501 0.095 NE
CR589 / 8	DANIELLE MCKENNAN	1265 HOLMAN RD	RCRA NonGen / NLR	501 0.095 NE
CS590 / 8	JENNIFER CHADWICK	927 ALMA PL	HWTS, HAZNET	501 0.095 West
CD594 / 8	MARC RICHARDSON	1371 HOLMAN RD	HWTS, HAZNET	506 0.096 NW
BM609 / 8	IAN KLINK	1207 TRESTLE GLEN RD	FINDS, ECHO	517 0.098 North
BM610 / 8	IAN KLINK	1207 TRESTLE GLEN RD	RCRA NonGen / NLR	517 0.098 North
BM611 / 8	IAN KLINK	1207 TRESTLE GLEN RD	HWTS, HAZNET	517 0.098 North
CS620 / 8	GIDEON TRIGG	919 ALMA PL.	HWTS, HAZNET	533 0.101 West
CK621 / 8	FEDERAL BLDG CO E BA	3630 PARK BLVD	RCRA-SQG	535 0.101 WSW
CZ627 / 8	JULIE BERNAS PIERCE	1211 TRESTLE GLEN RO	HWTS	537 0.102 North
CZ628 / 8	JULIE BERNAS PIERCE	1211 TRESTLE GLEN RO	ECHO	537 0.102 North
CZ629 / 8	JULIE BERNAS PIERCE	1211 TRESTLE GLEN RO	FINDS	537 0.102 North
CZ630 / 8	JULIE BERNAS PIERCE	1211 TRESTLE GLEN RO	RCRA NonGen / NLR	537 0.102 North
CC653 / 8	JANE RICE/SUE MELLO	1324 BATES ROAD	HWTS, HAZNET	579 0.110 NNW
DF659 / 8	SUNAENA AND MANDEEP	1175 TRESTLE GLEN RD	FINDS, ECHO	584 0.111 NNW
DF660 / 8	SUNAENA AND MANDEEP	1175 TRESTLE GLEN RD	HWTS, HAZNET	584 0.111 NNW
DF661 / 8	SUNAENA AND MANDEEP	1175 TRESTLE GLEN RD	RCRA NonGen / NLR	584 0.111 NNW
CC663 / 8	GABE ROSENBERG & BET	1306 BATES RD	HWTS, HAZNET	589 0.112 NNW
CK675 / 8	RETAIL SHELL SERVICE	3600 PARK BLVD	FINDS	591 0.112 SW
CK676 / 8	SHELL #13-5689	3600 PARK	UST FINDER RELEASE	591 0.112 SW
CK677 / 8	SHELL #13-5689	3600 PARK	RGA LUST	591 0.112 SW
CK678 / 8	SERVICE STATION - SA	3600 PARK BLV D	ECHO	591 0.112 SW
CK679 / 8	SERVICE STATION - SA	3600 PARK BLV D	FINDS	591 0.112 SW
CK680 / 8	SHELL	3600 PARK	HWTS, HAZNET	591 0.112 SW
CK681 / 8	PARK BOULEVARD SHELL	3600 PARK BLVD	Alameda County CS, SWEEPS UST, CA FID US...	591 0.112 SW
CK682 / 8	SHELL OIL PRODUCTS U	3600 PARK BLVD	HWTS, HAZNET	591 0.112 SW
CK683 / 8	SHELL #13-5689	3600 PARK BOULEVARD	RGA LUST	591 0.112 SW
CK684 / 8	TEEBOB INC DBA PARK	3600 PARK BLVD	HWTS	591 0.112 SW
CK685 / 8	SHELL #13-5689	3600 PARK	FINDS	591 0.112 SW
CK686 / 8	SHELL #13-5689	3600 PARK	LUST, Cortese, CERS	591 0.112 SW
CK687 / 8	TEE BOB INC	3600 PARK BLVD	EDR Hist Auto	591 0.112 SW
CK688 / 8	PARK BLVD SHELL 2	3600 PARK BLVD	HIST UST	591 0.112 SW
CK689 / 8	SERVICE STATION - SA	3600 PARK BLV D	RCRA-LQG	591 0.112 SW
DJ711 / 8	NICOLE GILLINGHAM	1151 HOLMAN RD	HWTS, HAZNET	605 0.115 NW
DK716 / 8	ANGELICA CZEKALSKI	1558 HOLMAN RD	RCRA NonGen / NLR	611 0.116 NNW
DK717 / 8	ANGELICA CZEKALSKI	1558 HOLMAN RD	FINDS	611 0.116 NNW
DK718 / 8	ANGELICA CZEKALSKI	1558 HOLMAN RD	HWTS, HAZNET	611 0.116 NNW
DK719 / 8	ANGELICA CZEKALSKI	1558 HOLMAN RD	ECHO	611 0.116 NNW

MAPPED SITES SUMMARY - FOCUS MAP 8

Target Property:  
OAKLAND  
OAKLAND, CA 94611

MAP ID / FOCUS MAP	SITE NAME	ADDRESS	DATABASE ACRONYMS	DIST (ft. & mi.) DIRECTION
DN733 / 8	LINDA DANG	3605 KINGSLEY ST	HWTS, HAZNET	627 0.119 SW
DN754 / 8	EDWARD & LINDA DANG	3603 KINGSLEY ST	HWTS, HAZNET	646 0.122 SW
CZ757 / 8	TRACY SEO	1200 TRESLE GLEN ROA	HWTS, HAZNET	647 0.123 North
758 / 8	ANNE CADEMENOS	1400 HOLMAN RD	HWTS, HAZNET	647 0.123 NNW
774 / 8	JONATHAN BLATTEIS	1100 NORWOOD AVE	HWTS, HAZNET	659 0.125 NNW
DH776 / 8	ANN BERLAK	1127 WELLINGTON ST	HWTS	664 0.126 NNW
778 / 8	ROGER ALLSBROOK & BI	1131 EXCELSIOR AVE	HWTS, HAZNET	666 0.126 WSW
DX789 / 8	CRYSTAL STERLING	1501 HOLMAN ROAD	ECHO	672 0.127 NNW
DX790 / 8	CRYSTAL STERLING	1501 HOLMAN ROAD	HWTS, HAZNET	672 0.127 NNW
DX791 / 8	CRYSTAL STERLING	1501 HOLMAN ROAD	RCRA NonGen / NLR	672 0.127 NNW
DJ813 / 8	RYAN TURNER	1133 HOLMAN RD	HWTS, HAZNET	689 0.130 WNW
DK819 / 8	ELAYNE CHOU	800 CREED RD	HWTS, HAZNET	693 0.131 NNW
DX820 / 8	FLETCHER BERKE	1432 HOLMAN ROAD	FINDS	694 0.131 NNW
DX821 / 8	FLETCHER BERKE	1432 HOLMAN ROAD	HWTS	694 0.131 NNW
DX822 / 8	FLETCHER BERKE	1432 HOLMAN ROAD	RCRA NonGen / NLR	694 0.131 NNW
DX823 / 8	FLETCHER BERKE	1432 HOLMAN ROAD	ECHO	694 0.131 NNW
EE833 / 8	GEORGE NIKOLAIEFF	1255 TRESTLE GLEN RD	HWTS	700 0.133 NNE
EE834 / 8		1255 TRESLE GLEN ROA	CHMIRS	700 0.133 NNE
DH838 / 8	JAKE PRITCHETT	1121 WELLINGTON STRE	HWTS, HAZNET	704 0.133 NNW
DH839 / 8	JAKE PRITCHETT	1121 WELLINGTON STRE	FINDS	704 0.133 NNW
DH840 / 8	JAKE PRITCHETT	1121 WELLINGTON STRE	RCRA NonGen / NLR	704 0.133 NNW
DH841 / 8	JAKE PRITCHETT	1121 WELLINGTON STRE	ECHO	704 0.133 NNW
DH853 / 8	ELAINE WANG	1114 WELLINGTON STRE	ECHO	712 0.135 NNW
DH854 / 8	ELAINE WANG	1114 WELLINGTON STRE	HWTS, HAZNET	712 0.135 NNW
DH855 / 8	ELAINE WANG	1114 WELLINGTON STRE	RCRA NonGen / NLR	712 0.135 NNW
DH856 / 8	ELAINE WANG	1114 WELLINGTON STRE	FINDS	712 0.135 NNW
EO882 / 8	VU TRAN	916 GROSVENOR PL	HWTS, HAZNET	740 0.140 North
ES897 / 8	ANGELA HARMON	882 ALMA PLACE	ECHO	757 0.143 WNW
ES898 / 8	ANGELA HARMON	882 ALMA PLACE	FINDS	757 0.143 WNW
ES899 / 8	ANGELA HARMON	882 ALMA PLACE	HWTS, HAZNET	757 0.143 WNW
ES900 / 8	ANGELA HARMON	882 ALMA PLACE	RCRA NonGen / NLR	757 0.143 WNW
DX969 / 8	AMY & JAMEY CARMAN	1421 BARROWS RD	FINDS	797 0.151 NNW
DX970 / 8	AMY & JAMEY CARMAN	1421 BARROWS RD	ECHO	797 0.151 NNW
DX971 / 8	AMY & JAMEY CARMAN	1421 BARROWS RD	HWTS, HAZNET	797 0.151 NNW
DX972 / 8	AMY & JAMEY CARMAN	1421 BARROWS RD	RCRA NonGen / NLR	797 0.151 NNW
DX973 / 8	JOHN DONALDSON	1447 BARROWS RD	HWTS, HAZNET	799 0.151 NNW
DX974 / 8	LINDA MELDMAN	1427 BARROWS RD	HWTS, HAZNET	799 0.151 NNW
FB981 / 8	VERA LEO	1136 TRESTLE GLEN RD	HWTS, HAZNET	806 0.153 NW
ES987 / 8	ALI MADANI	871 ALMA PL.	RCRA NonGen / NLR	810 0.153 West

MAPPED SITES SUMMARY - FOCUS MAP 8

Target Property:  
OAKLAND  
OAKLAND, CA 94611

MAP ID / FOCUS MAP	SITE NAME	ADDRESS	DATABASE ACRONYMS	DIST (ft. & mi.) DIRECTION
ES988 / 8	ALI MADANI	871 ALMA PL.	HWTS, HAZNET	810 0.153 West
ES989 / 8	ALI MADANI	871 ALMA PL.	ECHO	810 0.153 West
ES990 / 8	ALI MADANI	871 ALMA PL.	FINDS	810 0.153 West
ES994 / 8	DARREN & SARAH FIORR	874 ALMA PL	HWTS, HAZNET	810 0.153 WNW
FD1010 / 8	SANDRA TUZZO	818 CREED RD,	RCRA NonGen / NLR	817 0.155 NNW
FD1011 / 8	SANDRA TUZZO	818 CREED RD,	HWTS	817 0.155 NNW
FD1012 / 8	SANDRA TUZZO	818 CREED RD,	FINDS, ECHO	817 0.155 NNW
FG1020 / 8	HAN FOO	1337 BARROWS RD	RCRA NonGen / NLR	820 0.155 NNW
EE1035 / 8	LARS NILSSON	1260 TRESTLE GLEN RD	HWTS, HAZNET	831 0.157 NNE
EE1053 / 8	SCOTT HETTEMA	1279 TRESTLE GLEN RD	HWTS, HAZNET	840 0.159 NNE
FR1070 / 8	MEGHANA KUMAR	1115 TRESTLE GLEN RO	RCRA NonGen / NLR	851 0.161 WNW
FR1071 / 8	MEGHANA KUMAR	1115 TRESTLE GLEN RO	HWTS	851 0.161 WNW
FR1072 / 8	MEGHANA KUMAR	1115 TRESTLE GLEN RO	FINDS	851 0.161 WNW
FR1073 / 8	MEGHANA KUMAR	1115 TRESTLE GLEN RO	ECHO	851 0.161 WNW
ES1084 / 8	SAURABH KULKARNI	866 ALMA PL	HWTS, HAZNET	860 0.163 WNW
EO1133 / 8	PRIVATE RESIDENCE	PRIVATE RESIDENCE	LUST, NON-CASE INFO	893 0.169 North
FG1134 / 8	MARC ROUDA	1319 BARROWS RD	HWTS, HAZNET	895 0.170 NNW
FD1137 / 8	MIYA CHEN	1031 NORWOOD AVENUE	RCRA NonGen / NLR	899 0.170 NNW
FD1138 / 8	MIYA CHEN	1031 NORWOOD AVE	HWTS, HAZNET	899 0.170 NNW
FD1139 / 8	MIYA CHEN	1031 NORWOOD AVENUE	ECHO	899 0.170 NNW
FD1140 / 8	MIYA CHEN	1031 NORWOOD AVENUE	FINDS	899 0.170 NNW
EY1146 / 8	SRINI KATRAGADDA	816 EVERETT AVENUE	HWTS, HAZNET	901 0.171 NNW
EY1147 / 8	SRINI KATRAGADDA	816 EVERETT AVE	HWTS, HAZNET	901 0.171 NNW
GE1161 / 8	PACIFIC GAS AND ELEC	LAT/LONG_USED	HWTS	905 0.171 NNW
GF1166 / 8	ABTIN ASSADI	912 UNDERHILLS ROAD	HWTS	910 0.172 North
GF1167 / 8	ANDREW INSCORE	912 UNDERHILLS ROAD	RCRA NonGen / NLR	910 0.172 North
GF1168 / 8	ABTIN ASSADI	912 UNDERHILLS ROAD	FINDS, ECHO	910 0.172 North
GF1169 / 8	ANDREW INSCORE	912 UNDERHILLS ROAD	HWTS, HAZNET	910 0.172 North
GF1170 / 8	ABTIN ASSADI	912 UNDERHILLS ROAD	RCRA NonGen / NLR	910 0.172 North
GF1171 / 8	ANDREW INSCORE	912 UNDERHILLS ROAD	ECHO	910 0.172 North
GE1183 / 8	LYNELL JONES	1097 WELLINGTON STRE	HWTS, HAZNET	925 0.175 NNW
GH1184 / 8	EDWARD WALSH	1412 BARROWS ROAD	RCRA NonGen / NLR	925 0.175 NNW
FG1185 / 8	MICHAEL GAINOR	1331 TRESTLE GLEN RD	HWTS, HAZNET	927 0.176 NNW
GH1194 / 8	PAUL OREGON	1436 BARROWS ROAD	ECHO	931 0.176 NNW
GH1195 / 8	PAUL OREGON	1436 BARROWS ROAD	HWTS, HAZNET	931 0.176 NNW
GH1196 / 8	PAUL OREGON	1436 BARROWS ROAD	RCRA NonGen / NLR	931 0.176 NNW
GH1197 / 8	PAUL OREGON	1436 BARROWS ROAD	FINDS	931 0.176 NNW
FD1207 / 8	HELENE DUBLISKY & CH	839 CREED RD	HWTS, HAZNET	938 0.178 NNW
GP1220 / 8	RALPH MARTIN	963 GROSVENOR PL	ECHO	941 0.178 North

MAPPED SITES SUMMARY - FOCUS MAP 8

Target Property:  
OAKLAND  
OAKLAND, CA 94611

MAP ID / FOCUS MAP	SITE NAME	ADDRESS	DATABASE ACRONYMS	DIST (ft. & mi.) DIRECTION
GP1221 / 8	RALPH MARTIN	963 GROSVENOR PL	FINDS	941 0.178 North
GP1222 / 8	RALPH MARTIN	963 GROSVENOR PL	HWTS, HAZNET	941 0.178 North
GP1223 / 8	RALPH MARTIN	963 GROSVENOR PL	RCRA NonGen / NLR	941 0.178 North
FR1233 / 8	JANE MAYER	1099 BROOKWOOD RD	HWTS, HAZNET	944 0.179 WNW
FB1234 / 8	MERLE OMMERT	927 HILLCROFT CIR	HWTS, HAZNET	946 0.179 NW
FB1235 / 8	RESIDENTIAL BUILDING	927 HILLCROFT CIR	HWTS	946 0.179 NW
FD1245 / 8	KAREN MCARDLE	836 CREED ROAD	RCRA NonGen / NLR	948 0.180 NNW
FD1246 / 8	KAREN MCARDLE	836 CREED ROAD	HWTS	948 0.180 NNW
FD1247 / 8	KAREN MCARDLE	836 CREED ROAD	FINDS	948 0.180 NNW
FD1248 / 8	KAREN MCARDLE	836 CREED ROAD	ECHO	948 0.180 NNW
GS1249 / 8	RON ROSEQUIST	947 HILLCROFT CIR	HWTS	949 0.180 NNW
GS1250 / 8	HILLCROFT RESIDENCE	947 HILLCROFT CIR	Alameda County CS	949 0.180 NNW
GV1264 / 8	MICHELLE LIN	935 UNDERHILLS RD	HWTS, HAZNET	952 0.180 NNE
GS1280 / 8	PRIVATE RESIDENCE	PRIVATE RESIDENCE	LUST, CPS-SLIC, Cortese	969 0.184 NNW
FR1303 / 8	DANIEL INGRAM	1091 BROOKWOOD RD	RCRA-SQG, FINDS, ECHO	981 0.186 WNW
GF1311 / 8	WILL RUTHERFORD	968 GROSEVENOR PL	RCRA NonGen / NLR	988 0.187 North
GF1312 / 8	WILL RUTHERFORD	968 GROSEVENOR PL	FINDS, ECHO	988 0.187 North
GF1313 / 8	WILL RUTHERFORD	968 GROSEVENOR PL	HWTS, HAZNET	988 0.187 North
GP1319 / 8	STEVEN GARRETT	967 GROSVENOR PL	HWTS, HAZNET	991 0.188 North
GP1321 / 8	CLAUDIA SKAPIK	955 HILLCROFT CIRCLE	FINDS	996 0.189 NNW
GP1322 / 8	CLAUDIA SKAPIK	955 HILLCROFT CIRCLE	HWTS, HAZNET	996 0.189 NNW
GP1323 / 8	CLAUDIA SKAPIK	955 HILLCROFT CIRCLE	ECHO	996 0.189 NNW
GP1324 / 8	CLAUDIA SKAPIK	955 HILLCROFT CIRCLE	RCRA NonGen / NLR	996 0.189 NNW
GH1361 / 8	DIANE MCKEE	1415 TRESTLE GLEN RD	HWTS	1023 0.194 NNW
GH1362 / 8	DIANE MCKEE	1415 TRESTLE GLEN RD	ECHO	1023 0.194 NNW
GH1363 / 8	DIANE MCKEE	1415 TRESTLE GLEN RD	RCRA NonGen / NLR	1023 0.194 NNW
GH1364 / 8	DIANE MCKEE	1415 TRESTLE GLEN RD	FINDS	1023 0.194 NNW
GH1374 / 8	VALERIE LIPMAN	1423 TRESTLE GLEN RD	HWTS, HAZNET	1029 0.195 NNW
HJ1383 / 8	KARI JEFFS	848 CREED RD	RCRA NonGen / NLR	1033 0.196 NNW
HJ1384 / 8	KARI JEFFS	848 CREED RD	FINDS	1033 0.196 NNW
HJ1385 / 8	KARI JEFFS	848 CREED RD	ECHO	1033 0.196 NNW
HJ1386 / 8	KARI JEFFS	848 CREED RD	HWTS, HAZNET	1033 0.196 NNW
1387 / 8	LARRY FRYMAN	17301 TRESTLE GLEN R	HWTS	1037 0.196 NE
GV1395 / 8	SUSAN MARCUS	942 UNDERHILLS ROAD	HWTS	1044 0.198 NNE
GV1396 / 8	SUSAN MARCUS	942 UNDERHILLS ROAD	FINDS	1044 0.198 NNE
GV1397 / 8	SUSAN MARCUS	942 UNDERHILLS ROAD	ECHO	1044 0.198 NNE
GV1398 / 8	SUSAN MARCUS	942 UNDERHILLS ROAD	RCRA NonGen / NLR	1044 0.198 NNE
GP1431 / 8	ROD RIETHER	963 HILLCROFT CIRCLE	HWTS, HAZNET	1063 0.201 North
GP1432 / 8	1X BERNARD, MARTIN J	963 HILLCROFT CR	HWTS, HAZNET	1063 0.201 North

MAPPED SITES SUMMARY - FOCUS MAP 8

Target Property:  
OAKLAND  
OAKLAND, CA 94611

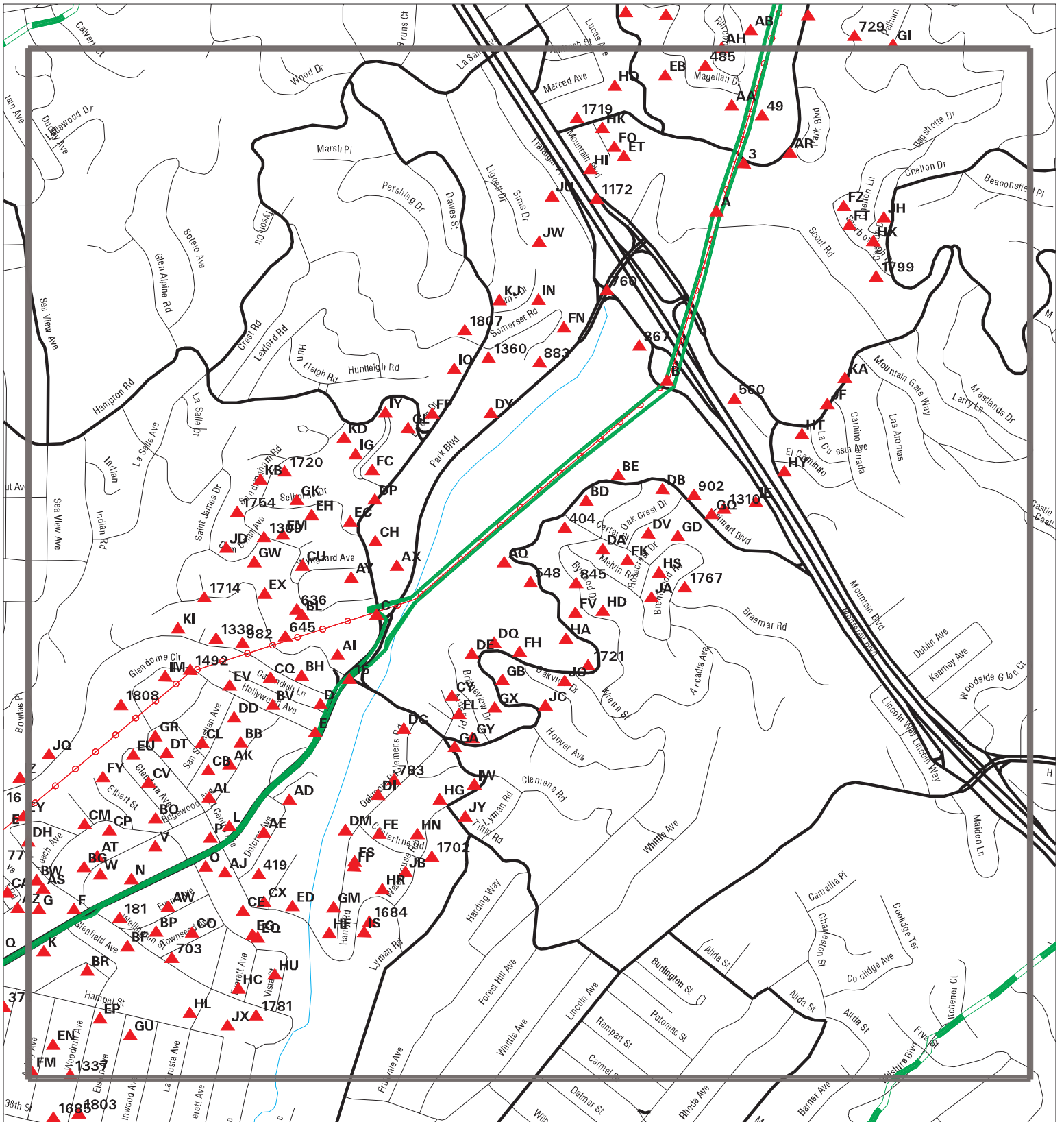
MAP ID / FOCUS MAP	SITE NAME	ADDRESS	DATABASE ACRONYMS	DIST (ft. & mi.) DIRECTION		
1454 / 8	JULIAN LUCAS	1374 TRESTLE GLEN RD	HWTS	1076	0.204	NNW
GP1493 / 8	1X BOB MILLER	967 HILLCROFT	HWTS	1100	0.208	North
IF1499 / 8	ZACHARY & ORIANA BOS	919 LARKSPUR RD	HWTS, HAZNET	1105	0.209	NNW
GS1510 / 8	HELEN MERKLE	951 LARKSPUR RD	HWTS, HAZNET	1117	0.212	NNW
1516 / 8	MEHERET ASGEDOM	1507 TRESTLE GLEN RD	HWTS, HAZNET	1123	0.213	NNW
IT1554 / 8	JOHN IRELAND	1065 TRESTLE GLEN RD	HWTS, HAZNET	1147	0.217	WNW
1592 / 8	PAULINE & BRETT GILL	966 UNDERHILLS ROAD	RCRA NonGen / NLR	1167	0.221	NNE
HJ1593 / 8	BRADY THOMAS	1450 TRESTLE GLEN RD	HWTS, HAZNET	1172	0.222	NNW
IZ1594 / 8	THOMAS MILLS	1550 TRESTLE GLEN RD	HWTS, HAZNET	1173	0.222	NNW
IZ1623 / 8	JOHN MABANGALO	1538 TRESTLE GLEN RO	RCRA NonGen / NLR	1190	0.225	NNW
IZ1624 / 8	JOHN MABANGALO	1538 TRESTLE GLEN RO	ECHO	1190	0.225	NNW
IZ1625 / 8	JOHN MABANGALO	1538 TRESTLE GLEN RO	HWTS, HAZNET	1190	0.225	NNW
JG1638 / 8	SCOTT HANSEN	907 HILLCROFT CIRCLE	HWTS	1199	0.227	NW
JG1639 / 8	SCOTT HANSEN	907 HILLCROFT CIRCLE	ECHO	1199	0.227	NW
JG1640 / 8	SCOTT HANSEN	907 HILLCROFT CIRCLE	FINDS	1199	0.227	NW
JG1641 / 8	SCOTT HANSEN	907 HILLCROFT CIRCLE	RCRA NonGen / NLR	1199	0.227	NW
IT1643 / 8	RITA MITCHELL	1066 TRESTLE GLEN RD	HWTS, HAZNET	1203	0.228	WNW
IZ1656 / 8	JAY ZIMMERMAN	2 HUMPHREY PL	RCRA NonGen / NLR	1216	0.230	NNW
IZ1657 / 8	JAY ZIMMERMAN	2 HUMPHREY PL	HWTS, HAZNET	1216	0.230	NNW
IZ1658 / 8	JAY ZIMMERMAN	2 HUMPHREY PL	FINDS, ECHO	1216	0.230	NNW
JM1675 / 8	EVA GARADIS	985 GROSVENOR PL.	HWTS	1223	0.232	North
IF1688 / 8	DIANA SOFMAN	924 LARKSPUR RD	ECHO	1234	0.234	NNW
IF1689 / 8	DIANA SOFMAN	924 LARKSPUR RD	RCRA NonGen / NLR	1234	0.234	NNW
IF1690 / 8	DIANA SOFMAN	924 LARKSPUR RD	FINDS	1234	0.234	NNW
IF1691 / 8	DIANA SOFMAN	924 LARKSPUR RD	HWTS, HAZNET	1234	0.234	NNW
IF1696 / 8	STAN KOWALSKI	930 LARKSPUR ROAD	FINDS	1240	0.235	NNW
IF1697 / 8	STAN KOWALSKI	930 LARKSPUR RD	HWTS, HAZNET	1240	0.235	NNW
IF1698 / 8	STAN KOWALSKI	930 LARKSPUR RD	HWTS, HAZNET	1240	0.235	NNW
IF1699 / 8	STAN KOWALSKI	930 LARKSPUR ROAD	ECHO	1240	0.235	NNW
IF1700 / 8	STAN KOWALSKI	930 LARKSPUR ROAD	RCRA NonGen / NLR	1240	0.235	NNW
JS1713 / 8	1X LAWRENCE RUSSO	966 LARKSPUR ROAD	HWTS, HAZNET	1249	0.237	NNW
IT1723 / 8	ROCHELLE DINEEN	1059 BROOKWOOD RD	HWTS, HAZNET	1257	0.238	WNW
KC1757 / 8	HOLLY HART	1015 UNDERHILLS RD	RCRA NonGen / NLR	1278	0.242	NW
KC1758 / 8	HOLLY HART	1015 UNDERHILLS RD	FINDS	1278	0.242	NW
KC1759 / 8	HOLLY HART	1015 UNDERHILLS RD	ECHO	1278	0.242	NW
KC1760 / 8	HOLLY HART	1015 UNDERHILLS RD	HWTS, HAZNET	1278	0.242	NW
KC1763 / 8	IVY HILL PROPERTIES	1035 UNDERHILLS RD	HWTS	1282	0.243	NNW
KC1764 / 8	IVY HILL PROPERTIES	1035 UNDERHILLS RD	RCRA NonGen / NLR	1282	0.243	NNW
KC1765 / 8	IVY HILL PROPERTIES	1035 UNDERHILLS RD	ECHO	1282	0.243	NNW

MAPPED SITES SUMMARY - FOCUS MAP 8

Target Property:  
 OAKLAND  
 OAKLAND, CA 94611

MAP ID / FOCUS MAP	SITE NAME	ADDRESS	DATABASE ACRONYMS	DIST (ft. & mi.) DIRECTION
KC1766 / 8	IVY HILL PROPERTIES	1035 UNDERHILLS RD	FINDS	1282 0.243 NNW
IT1773 / 8	BILL BROCKWAY	1049 TRESTLE GLEN RD	HWTS	1284 0.243 WNW
JM1779 / 8	ROGER HARTLEY	996 GROSVENOR PL	HWTS	1289 0.244 North
JM1780 / 8	ROGER HARTLEY	996 GROSVENOR PLACE	HWTS	1289 0.244 North
IF1783 / 8	ANITA MARTINEZ	915 SUNNYHILLS RD	HWTS, HAZNET	1293 0.245 NNW
JG1819 / 8	JESSICA VAN TUYL	889 SUNNYHILLS RD	HWTS, HAZNET	1312 0.248 NW
JG1821 / 8	LESLEY WEAVER	883 SUNNYHILLS RD	HWTS, HAZNET	1314 0.249 NW
JS1822 / 8	BRETT LANDFORD	951 SUNNYHILLS RD	HWTS, HAZNET	1316 0.249 NNW
1825 / 8	LEOR WEINBERGER	945 SUNNYHILLS RD	HWTS, HAZNET	1319 0.250 NNW

# Focus Map - 9 - 7548718.1s



Sites	Focus Map - Sites	Dept. Defense Sites
Target Property	Power Line	Indian Reservations BIA
Search Buffer	National Priority List Sites	
Focus Map - No Sites	Areas of Concern	

**SITE NAME:** Moraga-Oakland X 115 Kv Rebuild Project  
**ADDRESS:** Oakland  
**CITY/STATE:** Oakland CA  
**ZIP:** 94611

**CLIENT:** Northgate Env. Management Inc.  
**CONTACT:** Kevin Torres  
**INQUIRY #:** 7548718.1s  
**DATE:** 01/24/24

MAPPED SITES SUMMARY - FOCUS MAP 9

Target Property:  
OAKLAND  
OAKLAND, CA 94611

MAP ID / FOCUS MAP	SITE NAME	ADDRESS	DATABASE ACRONYMS	DIST (ft. & mi.) DIRECTION
3 / 9	CITY OF OAKLAND FIRE	5900 SHEPHERD CANYON	AST	TP
A4 / 9	PG&E TOWER SITE	LAT/LONG_USED	HWTS, HAZNET	TP
A5 / 9	PG&E TOWER SITE	LAT/LONG_USED	HWTS, HAZNET	TP
B6 / 9		2432 MONTEREY BLVD	CHMIRS	TP
B7 / 9	AT&T MOBILITY - PGE	2432 MONTEREY BLVD	CERS	TP
C8 / 9	CORPUS CRISTE SCHOOL	1 ESTATE DRIVE	HWTS	TP
C9 / 9	ROMAN CATHOLIC WELFA	1 ESTATES DR	HWTS	TP
C10 / 9	ROMAN CATHOLIC WELFA	1 ESTATES DR	HWTS	TP
C11 / 9	CORPUS CRISTE SCHOOL	1 ESTATES DR	HWTS, HAZNET	TP
C12 / 9	PACIFIC GAS AND ELEC	1 ESTATES DR	HWTS, HAZNET	TP
C13 / 9	ROMAN CATHOLIC WELFA	1 ESTATES DR	HWTS	TP
C14 / 9	ROMAN CATHOLIC WELFA	STE 1 ESTATES DR	HWTS, HAZNET	TP
15 / 9		LEIMERT BLVD AND PAR	CHMIRS	TP
D16 / 9	LARRY BUTLER	4833 PARK BOULEVARD	FINDS	TP
D17 / 9	LARRY BUTLER	4833 PARK BOULEVARD	HWTS	TP
D18 / 9	LARRY BUTLER	4833 PARK BOULEVARD	RCRA NonGen / NLR	TP
D19 / 9	LARRY BUTLER	4833 PARK BOULEVARD	ECHO	TP
E20 / 9	WENCKE SOLFJELD	4801 PARK BLVD	ECHO	TP
E21 / 9	WENCKE SOLFJELD	4801 PARK BLVD	RCRA NonGen / NLR	TP
E22 / 9	WENCKE SOLFJELD	4801 PARK BLVD	HWTS, HAZNET	TP
F23 / 9	PAYLESS CLEANERS	4236 PARK BL	EDR Hist Cleaner	TP
F24 / 9	CHESHIRE CAT CLINIC	4232 PARK BLVD	HWTS, HAZNET	TP
G25 / 9	B & G CLEANERS	4209 PARK BLVD	EDR Hist Cleaner	TP
F26 / 9	FRIEDKIN PROPERTY GR	4226 PARK BOULEVARD	FINDS, ECHO	TP
F27 / 9	FRIEDKIN PROPERTY GR	4226 PARK BOULEVARD	HAZNET	TP
F28 / 9	FRIEDKIN PROPERTY GR	4226 PARK BOULEVARD	HWTS	TP
F29 / 9	FRIEDKIN PROPERTY GR	4226 PARK BOULEVARD	RCRA NonGen / NLR	TP
G30 / 9	YEE JOHNNY LAUNDRY	4195 PARK BLVD	EDR Hist Cleaner	TP
G31 / 9	OAK HILLSIDE CLEANER	4208 PARK BLVD	DRYCLEANERS	TP
G32 / 9	OAK HILLSIDE CLEANER	4208 PARK BLVD	FINDS	TP
G33 / 9	OAK HILLSIDE CLEANER	4208 PARK BLVD	HWTS, HAZNET	TP
G34 / 9	OAK HILLSIDE CLEANER	4208 PARK BLVD	RCRA NonGen / NLR	TP
G35 / 9	OAK HILLSIDE CLEANER	4208 PARK BLVD	ECHO	TP
G36 / 9	OAK HILLSIDE CLEANER	4208 PARK BLVD	EDR Hist Cleaner	TP
B48 / 9	PG&E - PALO SECO SUB	131 MONTEREY STREET	FINDS	61 0.012 NW
49 / 9	CITY OF OAKLAND ENVI	2900 SHEPHERD CANYON	EMI, CERS	70 0.013 ESE
K50 / 9	GERALDINE A LIM DDS	4174 PARK BVLD	HWTS, HAZNET	70 0.013 SSE
K51 / 9	DB TINLOY & CHIN DDS	4174 PARK BLVD	HWTS, HAZNET	70 0.013 SSE
K52 / 9	GERALDINE A LIM DDS	4174 PARK BVLD	RCRA NonGen / NLR	70 0.013 SSE



MAPPED SITES SUMMARY - FOCUS MAP 9

Target Property:  
OAKLAND  
OAKLAND, CA 94611

MAP ID / FOCUS MAP	SITE NAME	ADDRESS	DATABASE ACRONYMS	DIST (ft. & mi.) DIRECTION
K53 / 9	DR HENRY A SUTRO DDS	4174 PARK BLVD	HWTS, HAZNET	70 0.013 SSE
K54 / 9	GERALDINE A LIM DDS	4174 PARK BVLD	FINDS, ECHO	70 0.013 SSE
K55 / 9	DOUGLAS TINLOYNA DDS	4174 PARK BLVD STE B	FINDS	70 0.013 SSE
G70 / 9	CURTIS J PERRY DDS	4180 PARK BLVD	HWTS	71 0.013 SSE
L71 / 9	TANA VANDEWIEL	4606 PARK BLVD.	HWTS, HAZNET	71 0.013 SE
L76 / 9	LON RORK	4601 PARK BLVD	HWTS, HAZNET	71 0.013 NW
N77 / 9	RYAN LINDERMAN	4342 PARK BLVD	HWTS, HAZNET	71 0.013 SSE
N78 / 9	JUDY HUI	4342 PARK BLVD	HWTS, HAZNET	71 0.013 SSE
F79 / 9	RICH SALVINI	4306 PARK BLVD	HWTS, HAZNET	72 0.014 SSE
F80 / 9	ELIZABETH & RICHARD	4306 PARK BLVD	HWTS, HAZNET	72 0.014 SSE
L81 / 9	JOSEPH TRIMBLE	4616 PARK BOULEVARD	RCRA NonGen / NLR	72 0.014 SE
L82 / 9	JOSEPH TRIMBLE	4616 PARK BOULEVARD	HWTS, HAZNET	72 0.014 SE
L83 / 9	JOSEPH TRIMBLE	4616 PARK BOULEVARD	ECHO	72 0.014 SE
O84 / 9	DANIELLE CHARBONEAU	4444 PARK BOULEVARD	RCRA NonGen / NLR	72 0.014 SSE
O85 / 9	CHEVRON STATION #934	4500 PARK BLVD	UST	73 0.014 SSE
O86 / 9	PARK BLVD 76	4500 PARK BLVD	RCRA NonGen / NLR	73 0.014 SSE
O87 / 9	CHEVRON	4500 PARK BLVD	LUST, Alameda County CS, SWEEPS UST, Cor...	73 0.014 SSE
O88 / 9	PARK BLVD 76	4500 PARK BLVD	UST FINDER	73 0.014 SSE
O89 / 9	PARK BLVD 76	4500 PARK BLVD	HWTS, HAZNET	73 0.014 SSE
O90 / 9	PARK BLVD 76	4500 PARK BLVD	UST	73 0.014 SSE
O91 / 9	CHEVRON STATION NO 9	4500 PARK BLVD	FINDS, ECHO	73 0.014 SSE
O92 / 9	93415	4500 PARK BLVD	HIST UST	73 0.014 SSE
O93 / 9	CHEVRON #9-3415	4500 PARK	UST FINDER RELEASE	73 0.014 SSE
O94 / 9	MARSHALL AND SONS CH	4500 PARK BLVD.	HWTS, HAZNET	73 0.014 SSE
O95 / 9	CHEVRON	4500 PARK BLVD	RGA LUST	73 0.014 SSE
O96 / 9	PARK BOULEVARD 76	4500 PARK BLVD	EMI	73 0.014 SSE
O97 / 9	CHEVRON #9-3415	4500 PARK	RGA LUST	73 0.014 SSE
O98 / 9	CHEVRON 93415	4500 PARK BLVD	HWTS, HAZNET	73 0.014 SSE
O99 / 9	PARK BLVD 76	4500 PARK BLVD	CERS HAZ WASTE, CERS TANKS, CERS	73 0.014 SSE
O100 / 9	PARK BOULEVARD 76	4500 PARK BLVD	HAULERS	73 0.014 SSE
O101 / 9	CHEVRON STATION NO 9	4500 PARK BLVD	RCRA NonGen / NLR, HWTS, HAZNET	73 0.014 SSE
O102 / 9	1X CHEVRON STN. #341	4500 PARK BLVD.	HWTS, HAZNET	73 0.014 SSE
O103 / 9	TEXACO SERVICE STATI	4500 PARK BLVD WY	EDR Hist Auto	73 0.014 SSE
O104 / 9	PARK BLVD 76	4500 PARK BLVD	FINDS, ECHO	73 0.014 SSE
L105 / 9	CATHERINE WONG	4609 PARK BLVD.	HWTS, HAZNET	73 0.014 NW
P106 / 9	DAN ENGEL	4517 PARK BOULEVARD	HWTS	73 0.014 NNW
P107 / 9	DAN ENGEL	4517 PARK BOULEVARD	RCRA NonGen / NLR	73 0.014 NNW
P108 / 9	DON ENGEL	4517 PARK BLVD.	HWTS, HAZNET	73 0.014 NNW
P109 / 9	DAN ENGEL	4517 PARK BOULEVARD	ECHO	73 0.014 NNW

MAPPED SITES SUMMARY - FOCUS MAP 9

Target Property:  
OAKLAND  
OAKLAND, CA 94611

MAP ID / FOCUS MAP	SITE NAME	ADDRESS	DATABASE ACRONYMS	DIST (ft. & mi.) DIRECTION		
F116 / 9	HANRAHAN TOMS CHEVRO	4239 PARK BLVD	EDR Hist Auto	74	0.014	NNW
N117 / 9	MONA & TYRONE AUBRY	4345 PARK BLVD	FINDS	75	0.014	NNW
N118 / 9	MONA & TYRONE AUBRY	4345 PARK BLVD	ECHO	75	0.014	NNW
N119 / 9	MONA & TYRONE AUBRY	4345 PARK BLVD	RCRA NonGen / NLR	75	0.014	NNW
N120 / 9	MONA & TYRONE AUBRY	4345 PARK BLVD	RCRA NonGen / NLR	75	0.014	NNW
G121 / 9	FRIGIDAIRE COIN WASH	4203 PARK BLVD	EDR Hist Cleaner	76	0.014	NNW
P141 / 9	HAZEL YEE	4555 PARK BLVD.	HWTS, HAZNET	94	0.018	NNW
V142 / 9	GARRETT WHITTMORE	4429 PARK BLVD	ECHO	96	0.018	NNW
V143 / 9	GARRETT WHITTMORE	4429 PARK BLVD	RCRA NonGen / NLR	96	0.018	NNW
V144 / 9	GARRETT WHITTMORE	4429 PARK BLVD	FINDS	96	0.018	NNW
V145 / 9	GARRETT WHITTMORE	4429 PARK BLVD	HWTS, HAZNET	96	0.018	NNW
W146 / 9	BEN HAID	4309 PARK BLVD.	HWTS, HAZNET	97	0.018	NNW
AA160 / 9	KARTHIK SUBRAMANIAN	2187 MAGELLAN DRIVE	HWTS, HAZNET	126	0.024	WNW
AA161 / 9	KARTHIK SUBRAMANIAN	2187 MAGELLAN DRIVE	ECHO	126	0.024	WNW
AA162 / 9	KARTHIK SUBRAMANIAN	2187 MAGELLAN DRIVE	RCRA NonGen / NLR	126	0.024	WNW
W171 / 9	FLEETA TURRENTINE	4308 EDGEWOOD AVENUE	FINDS, ECHO	133	0.025	NNW
W172 / 9	FLEETA TURRENTINE	4308 EDGEWOOD AVENUE	HWTS	133	0.025	NNW
W173 / 9	FLEETA TURRENTINE	4308 EDGEWOOD AVENUE	RCRA NonGen / NLR	133	0.025	NNW
181 / 9		1328 WILLINGTON STRE	CHMIRS	141	0.027	SSE
AD183 / 9	CITY OF OAKLAND	4678 DOLORES AVE	HWTS	154	0.029	SE
AD184 / 9	ESTHER SOTO	4678 DOLORES AVE	HWTS, HAZNET	154	0.029	SE
AE185 / 9	L & M ELECTRICAL CON	4645 DOLORES AVENUE,	FINDS	156	0.030	ESE
D187 / 9	KIERN, RUTH	1218 HOLLYWOOD AVENU	RCRA NonGen / NLR	158	0.030	WNW
D188 / 9	KIERN, RUTH	1218 HOLLYWOOD AVENU	HWTS	158	0.030	WNW
D189 / 9	KIERN, RUTH	1218 HOLLYWOOD AVENU	ECHO	158	0.030	WNW
L214 / 9	HANH PHAN	4635 DOLORES AVE.	HWTS, HAZNET	161	0.030	SE
AH220 / 9	CRAIG SOUTHWARD	2111 DRAKE DR	FINDS	178	0.034	WNW
AH221 / 9	CRAIG SOUTHWARD	2111 DRAKE DR	ECHO	178	0.034	WNW
AH222 / 9	CRAIG SOUTHWARD	2111 DRAKE DR	HWTS, HAZNET	178	0.034	WNW
AH223 / 9	CRAIG SOUTHWARD	2111 DRAKE DR	RCRA NonGen / NLR	178	0.034	WNW
AI224 / 9	ROMAN CATHOLIC DICIE	322 ST JAMES DR	HWTS, HAZNET	179	0.034	NW
AJ225 / 9	ERIC GROSS	1315 EL CENTRO AVE	HWTS, HAZNET	181	0.034	SSE
AK227 / 9	ADAM EILATH	4630 EDGEWOOD AVENUE	HWTS, HAZNET	192	0.036	NW
AK228 / 9	ADAM EILATH	4630 EDGEWOOD AVENUE	ECHO	192	0.036	NW
AK229 / 9	ADAM EILATH	4630 EDGEWOOD AVENUE	RCRA NonGen / NLR	192	0.036	NW
AL231 / 9	HOTLINE CONSTRUCTION	1200 EL CENTRO AVE	HWTS, HAZNET	205	0.039	NW
AD232 / 9	SAM KANNER	4674 DOLORES AVE.	RCRA NonGen / NLR	205	0.039	SE
AD233 / 9	SAM KANNER	4674 DOLORES AVE.	ECHO	205	0.039	SE
AD234 / 9	SAM KANNER	4674 DOLORES AVE.	HWTS, HAZNET	205	0.039	SE

MAPPED SITES SUMMARY - FOCUS MAP 9

Target Property:  
OAKLAND  
OAKLAND, CA 94611

MAP ID / FOCUS MAP	SITE NAME	ADDRESS	DATABASE ACRONYMS	DIST (ft. & mi.) DIRECTION
AD235 / 9	SAM KANNER	4674 DOLORES AVE.	FINDS	205 0.039 SE
AK236 / 9	STEVE HOLT	4614 EDGEWOOD AVENUE	RCRA NonGen / NLR	206 0.039 WNW
AK243 / 9	QUARTET VENTURES, IN	4622 EDGEWOOD AVE.	HWTS, HAZNET	208 0.039 WNW
AJ244 / 9	STEPHEN DIVIZICH	1328 EVERETT AVE	HWTS	209 0.040 SSE
L250 / 9	BARRY EPSTEIN	4609 DOLORES AVENUE	ECHO	212 0.040 SE
L251 / 9	BARRY EPSTEIN	4609 DOLORES AVENUE	RCRA NonGen / NLR	212 0.040 SE
L252 / 9	BARRY EPSTEIN	4609 DOLORES AVENUE	HWTS	212 0.040 SE
L253 / 9	BARRY EPSTEIN	4609 DOLORES AVENUE	FINDS	212 0.040 SE
G258 / 9	THE GREENWOOD CO	4188 GREENWOOD AVENU	HWTS	214 0.041 NNW
W259 / 9	1X GREGORSKI RESIDEN	4334 EDGEWOOD ST.	HWTS, HAZNET	215 0.041 NNW
AQ263 / 9	EUGENE ZAHAS	2150 LEIMERT BLVD,	RCRA NonGen / NLR	216 0.041 SE
AQ264 / 9	EUGENE ZAHAS	2150 LEIMERT BLVD	HWTS, HAZNET	216 0.041 SE
AQ265 / 9	EUGENE ZAHAS	2150 LEIMERT BLVD,	HWTS	216 0.041 SE
AQ266 / 9	EUGENE ZAHAS	2150 LEIMERT BLVD	ECHO	216 0.041 SE
AQ267 / 9	EUGENE ZAHAS	2150 LEIMERT BLVD	FINDS	216 0.041 SE
AQ268 / 9	EUGENE ZAHAS	2150 LEIMERT BLVD	RCRA NonGen / NLR	216 0.041 SE
O269 / 9	THORAYA HALHOUL	4445 EVANS AVENUE	RCRA NonGen / NLR	217 0.041 SSE
AR270 / 9	OAKLAND CORPORATION	5921 SHEPHERD CANYON	LUST, Alameda County CS, Cortese, CERS	219 0.041 ESE
AR271 / 9	FIRE STATION #24	5921 SHEPHERD CANYON	FINDS	219 0.041 ESE
AR272 / 9	OAKLAND CORPORATION	5921 SHEPHERD CANYON	RGA LUST	219 0.041 ESE
AR273 / 9	OAKLAND CITY FOCORP	5921 SHEPHERD CANYON	RGA LUST	219 0.041 ESE
AR274 / 9	SHEPHERD CANYON CORP	5921 SHEPHERD CANYON	CERS TANKS, HWTS, CERS	219 0.041 ESE
AR275 / 9	CITY OF OAKLAND COPO	5921 SHEPHERD CANYON	RGA LUST	219 0.041 ESE
AR276 / 9	CITY OF OAKLAND - CO	5921 SHEPHERD CANYON	RGA LUST	219 0.041 ESE
AR277 / 9	CITY OF OAKLAND COPO	5921 SHEPHERD CANYON	UST FINDER RELEASE	219 0.041 ESE
AR278 / 9	CORPORATION YARD #4	5921 SHEPHERD CANYON	RGA LUST	219 0.041 ESE
AR279 / 9	CITY OF OAKLAND	5921 SHEPHERD CANYON	FINDS, ECHO	219 0.041 ESE
AR280 / 9	CITY OF OAKLAND-CORP	5921 SHEPHERD CANYON	EMI	219 0.041 ESE
AR281 / 9	CITY OF OAKLAND CORP	5921 SHEPHERD CANYON	RGA LUST	219 0.041 ESE
AR282 / 9	CITY OF OAKLAND COPO	5921 SHEPHERD CANYON	RGA LUST	219 0.041 ESE
AR283 / 9	SHEPHERD CANYON CORP	5921 SHEPHERD CANYON	AST	219 0.041 ESE
AR284 / 9	CITY OF OAKLAND COPO	5921 SHEPHERD CANYON	FINDS	219 0.041 ESE
AR285 / 9	OAKLAND CORPORATION	5921 SHEPHERD CNYN	HIST CORTESE	219 0.041 ESE
AR286 / 9	CITY OF OAKLAND	5921 SHEPHERD CANYON	RCRA NonGen / NLR	219 0.041 ESE
AK287 / 9	TOM STANLEY	4658 EDGEWOOD AVENUE	ECHO	219 0.041 NW
AK288 / 9	TOM STANLEY	4658 EDGEWOOD AVENUE	HWTS	219 0.041 NW
AK289 / 9	TOM STANLEY	4658 EDGEWOOD AVENUE	FINDS	219 0.041 NW
AK290 / 9	TOM STANLEY	4658 EDGEWOOD AVENUE	RCRA NonGen / NLR	219 0.041 NW
AS291 / 9	LEON BORENSZTEIN	1215 WELLINGTON ST.	FINDS, ECHO	220 0.042 NNW

MAPPED SITES SUMMARY - FOCUS MAP 9

Target Property:  
OAKLAND  
OAKLAND, CA 94611

MAP ID / FOCUS MAP	SITE NAME	ADDRESS	DATABASE ACRONYMS	DIST (ft. & mi.) DIRECTION
AS292 / 9	LEON BORENSZTEIN	1215 WELLINGTON ST.	HWTS, HAZNET	220 0.042 NNW
AS293 / 9	LEON BORENSZTEIN	1215 WELLINGTON ST.	RCRA NonGen / NLR	220 0.042 NNW
AT294 / 9	LONNIE DILLARD	4342 EDGEWOOD AVENUE	RCRA NonGen / NLR	222 0.042 NNW
AT295 / 9	LONNIE DILLARD	4342 EDGEWOOD AVENUE	FINDS	222 0.042 NNW
AT296 / 9	LONNIE DILLARD	4342 EDGEWOOD AVENUE	HWTS, HAZNET	222 0.042 NNW
AT297 / 9	LONNIE DILLARD	4342 EDGEWOOD AVENUE	ECHO	222 0.042 NNW
AE298 / 9	L & M ELECTRICAL CON	4645 DELORES AVENUE,	FTTS	223 0.042 ESE
AT299 / 9	NEIL TAXY	4354 EDGEWOOD AVE	HWTS, HAZNET	223 0.042 NNW
V300 / 9	STEPHEN FOSTER	4424 EDGEWOOD AVE	HWTS, HAZNET	224 0.042 NNW
AT301 / 9	HELAINÉ & MARC SCHWE	4360 EDGEWOOD AVENUE	RCRA NonGen / NLR	224 0.042 NNW
AT302 / 9	HELAINÉ & MARC SCHWE	4360 EDGEWOOD AVENUE	ECHO	224 0.042 NNW
AT303 / 9	HELAINÉ & MARC SCHWE	4360 EDGEWOOD AVENUE	HWTS	224 0.042 NNW
AT304 / 9	HELAINÉ & MARC SCHWE	4360 EDGEWOOD AVENUE	FINDS	224 0.042 NNW
V306 / 9	LAURA ABRAMS	4406 EDGEWOOD AVENUE	RCRA NonGen / NLR	224 0.042 NNW
V307 / 9	LAURA ABRAMS	4406 EDGEWOOD AVENUE	FINDS	224 0.042 NNW
V308 / 9	LAURA ABRAMS	4406 EDGEWOOD AVENUE	HWTS, HAZNET	224 0.042 NNW
V309 / 9	LAURA ABRAMS	4406 EDGEWOOD AVENUE	ECHO	224 0.042 NNW
AW312 / 9	MIMI PHILLIPS	4409 EVANS AVE.	HWTS, HAZNET	226 0.043 SSE
AW313 / 9	MIMI PHILLIPS	4409 EVANS AVE.	FINDS, ECHO	226 0.043 SSE
AW314 / 9	MIMI PHILLIPS	4409 EVANS AVE.	RCRA NonGen / NLR	226 0.043 SSE
AX315 / 9	SEAN MURPHY	112 ESTATES DRIVE	RCRA NonGen / NLR	228 0.043 NNW
AX316 / 9	SEAN MURPHY	112 ESTATES DRIVE	ECHO	228 0.043 NNW
AX317 / 9	SEAN MURPHY	112 ESTATES DR	RCRA NonGen / NLR	228 0.043 NNW
AX318 / 9	SEAN MURPHY	112 ESTATES DRIVE	HWTS, HAZNET	228 0.043 NNW
AX319 / 9	SEAN MURPHY	112 ESTATES DR	HWTS, HAZNET	228 0.043 NNW
AX320 / 9	SEAN MURPHY	112 ESTATES DRIVE	FINDS	228 0.043 NNW
AH323 / 9	SHIRIN KNERR	5914 RINCON DRIVE	HWTS	237 0.045 WNW
AH324 / 9	SHIRIN KNERR	5914 RINCON DRIVE	ECHO	237 0.045 WNW
AH325 / 9	SHIRIN KNERR	5914 RINCON DRIVE	RCRA NonGen / NLR	237 0.045 WNW
AH326 / 9	SHIRIN KNERR	5914 RINCON DRIVE	RCRA NonGen / NLR	237 0.045 WNW
AH327 / 9	SHIRIN KNERR	5914 RINCON DRIVE	HWTS	237 0.045 WNW
AH328 / 9	SHIRIN KNERR	5914 RINCON DRIVE	FINDS	237 0.045 WNW
AY329 / 9	COLBY LAVIN	238 SANDRINGHAM ROAD	HWTS, HAZNET	243 0.046 WNW
AY330 / 9	COLBY LAVIN	238 SANDRINGHAM ROAD	RCRA NonGen / NLR	243 0.046 WNW
AY331 / 9	COLBY LAVIN	238 SANDRINGHAM ROAD	ECHO	243 0.046 WNW
AY332 / 9	COLBY LAZIN	238 SANDRINGHAM RD	HWTS, HAZNET	243 0.046 WNW
AY333 / 9	COLBY LAVIN	238 SANDRINGHAM ROAD	FINDS	243 0.046 WNW
BB345 / 9	CARL ROBERTSON	4676 EDGEWOOD AVE.	HWTS, HAZNET	262 0.050 NW
AY346 / 9	ROSEMARY RICHMOND	253 SANDRINGHAM RD	HWTS, HAZNET	262 0.050 West

MAPPED SITES SUMMARY - FOCUS MAP 9

Target Property:  
OAKLAND  
OAKLAND, CA 94611

MAP ID / FOCUS MAP	SITE NAME	ADDRESS	DATABASE ACRONYMS	DIST (ft. & mi.) DIRECTION
AX347 / 9	LAM, APRIL	116 ESTATES DRIVE	RCRA NonGen / NLR	262 0.050 NW
AX348 / 9	LAM, APRIL	116 ESTATES DRIVE	HWTS	262 0.050 NW
AX349 / 9	LAM, APRIL	116 ESTATES DRIVE	ECHO	262 0.050 NW
AX350 / 9	LAM APRIL	116 ESTATES DRIVE	HAZNET	262 0.050 NW
BD355 / 9	LESLIE ALLEN	2325 LEIMERT BLVD	HWTS, HAZNET	270 0.051 SE
BE360 / 9	MUELLER NICHOLLS CON	2368 LEIMERT BLVD	RCRA NonGen / NLR	272 0.052 SE
BE361 / 9	MUELLER NICHOLLS	2368 LEIMERT STREET	HWTS, HAZNET	272 0.052 SE
BE362 / 9	MUELLER NICHOLLS	2368 LEIMERT STREET	RCRA NonGen / NLR	272 0.052 SE
BE363 / 9	MUELLER NICHOLLS CON	2368 LEIMERT BLVD	FINDS, ECHO	272 0.052 SE
BE364 / 9	MUELLER NICHOLLS CON	2368 LEIMERT BLVD	HWTS, HAZNET	272 0.052 SE
BE365 / 9	MUELLER NICHOLLS	2368 LEIMERT STREET	FINDS, ECHO	272 0.052 SE
AY366 / 9	MATHEW AND EDNA LEWI	65 WYNGAARD AVE	HWTS	277 0.052 NNW
367 / 9	PRADEEP MUGUNTHAM	2401 MONTEREY BLVD	HWTS	278 0.053 WNW
BF368 / 9	MARK JAEGER	1400 GLENFIELD AVE	HWTS, HAZNET	278 0.053 SSE
BG369 / 9	SELK, LOUISA M	4317 EDGEWOOD	HIST CORTESE	279 0.053 NNW
BH370 / 9	MARY & THOMAS BRICKL	1860 TRESTLE GLEN RD	HWTS, HAZNET	281 0.053 WNW
AJ382 / 9	SMITH MACHINE AND QU	1342 EVERETT AVE	HWTS, HAZNET	290 0.055 SSE
AI383 / 9	JIM & KATIE HETHERIN	321 SAINT JAMES DR	HWTS, HAZNET	292 0.055 NW
AY393 / 9	KRISTEN & JONATHAN S	55 WYNGAARD AVE	FINDS, ECHO	308 0.058 NW
AY394 / 9	KRISTEN & JONATHAN S	55 WYNGAARD AVE	RCRA NonGen / NLR	308 0.058 NW
AY395 / 9	KRISTEN & JONATHAN S	55 WYNGAARD AVE	HWTS, HAZNET	308 0.058 NW
AH396 / 9	MARK DIVELBISS	5938 RINCON DR	HWTS	309 0.059 WNW
404 / 9	JANICE ICKES	1701 CARTER ST	HWTS, HAZNET	321 0.061 SE
BG405 / 9	JUDY TAYLOR	4329 EDGEWOOD AVE	HWTS, HAZNET	321 0.061 NNW
BG406 / 9	CHRISTOPHER MULCAHY	4329 EDGEWOOD AVENUE	FINDS	321 0.061 NNW
BG407 / 9	CHRISTOPHER MULCAHY	4329 EDGEWOOD AVENUE	ECHO	321 0.061 NNW
BG408 / 9	CHRISTOPHER MULCAHY	4329 EDGEWOOD AVENUE	RCRA NonGen / NLR	321 0.061 NNW
AL413 / 9	DOROTHY LAWRENCE	4611 EDGEWOOD AVENUE	HWTS, HAZNET	336 0.064 WNW
AL414 / 9	DOROTHY LAWRENCE	4611 EDGEWOOD AVENUE	FINDS, ECHO	336 0.064 WNW
AL415 / 9	DOROTHY LAWRENCE	4611 EDGEWOOD AVENUE	RCRA NonGen / NLR	336 0.064 WNW
AS416 / 9	GRACE BENVENISTE	1175 WELLINGTON ST.	ECHO	336 0.064 NNW
AS417 / 9	GRACE BENVENISTE	1175 WELLINGTON ST.	HWTS, HAZNET	336 0.064 NNW
AS418 / 9	GRACE BENVENISTE	1175 WELLINGTON ST.	RCRA NonGen / NLR	336 0.064 NNW
419 / 9	SCOTT WENTWORTH	4616 DOLORES AVE	HWTS	338 0.064 SE
BL420 / 9	ROBERT OTO	245 SANDRINGHAM RD	HWTS, HAZNET	339 0.064 West
AK421 / 9	BOB PLOSS	4619 EDGEWOOD DR	HWTS, HAZNET	340 0.064 WNW
AK424 / 9	ELANA HALL	4633 EDGEWOOD AVE	HWTS, HAZNET	349 0.066 NW
AT425 / 9	PATRICIA DAVIS	4337 EDGEWOOD AVE	ECHO	349 0.066 NNW
AT426 / 9	PATRICIA DAVIS	4337 EDGEWOOD AVE	HWTS, HAZNET	349 0.066 NNW

MAPPED SITES SUMMARY - FOCUS MAP 9

Target Property:  
OAKLAND  
OAKLAND, CA 94611

MAP ID / FOCUS MAP	SITE NAME	ADDRESS	DATABASE ACRONYMS	DIST (ft. & mi.) DIRECTION
AT427 / 9	PATRICIA DAVIS	4337 EDGEWOOD AVE	RCRA NonGen / NLR	349 0.066 NNW
AK428 / 9	CLARENCE STEBNAR	4639 EDGEWOOD AVENUE	HWTS, HAZNET	350 0.066 NW
AT429 / 9	MICHAEL ROTHBERG	4339 EDGEWOOD AVE.	RCRA NonGen / NLR	352 0.067 NNW
AT430 / 9	MICHAEL ROTHBERG	4339 EDGEWOOD AVE.	HWTS, HAZNET	352 0.067 NNW
AT431 / 9	MICHAEL ROTHBERG	4339 EDGEWOOD AVE.	FINDS	352 0.067 NNW
AT432 / 9	MICHAEL ROTHBERG	4339 EDGEWOOD AVE.	ECHO	352 0.067 NNW
AL436 / 9	MORRIS ZAGHA	4531 EDGEWOOD AVE	RCRA NonGen / NLR	353 0.067 NNW
AL437 / 9	MORRIS ZAGHA	4531 EDGEWOOD AVE	HWTS	353 0.067 NNW
AL438 / 9	MORRIS ZAGHA	4531 EDGEWOOD AVE	ECHO	353 0.067 NNW
AL439 / 9	MORRIS ZAGHA	4531 EDGEWOOD AVE	FINDS	353 0.067 NNW
AW441 / 9	CHRIS BLOSZIES	4418 EVANS AVE	HWTS, HAZNET	355 0.067 SSE
BO442 / 9	ELAINE GILBERT	4423 EDGEWOOD AVE	HWTS, HAZNET	355 0.067 NNW
AR443 / 9	CITY OF OAKLAND - EN	5920 SHEPHERD CANYON	HWTS, HAZNET	358 0.068 ESE
BF444 / 9	LAURA KIRER	1449 WELLINGTON ST	HWTS, HAZNET	358 0.068 SE
AW446 / 9	JOSEPH CATALANO	4342 EVANS AVE	ECHO	360 0.068 SSE
AW447 / 9	JOSEPH CATALANO	4342 EVANS AVE	FINDS	360 0.068 SSE
AW448 / 9	JOSEPH CATALANO	4342 EVANS AVE	RCRA NonGen / NLR	360 0.068 SSE
AW449 / 9	JOSEPH CATALANO	4342 EVANS AVE	HWTS	360 0.068 SSE
BP450 / 9	BELINDA MORRIS	4336 EVANS AVE	HWTS, HAZNET	361 0.068 SSE
BP456 / 9	MARILEE BAILEY	1414 WELLINGTON ST	HWTS, HAZNET	365 0.069 SSE
BH458 / 9	JOHN HOLMGREN	1867 TRESTLE GLEN RD	HWTS, HAZNET	366 0.069 WNW
BR459 / 9	DANIEL ISSEN	4180 RANDOLPH AVE	RCRA NonGen / NLR	372 0.070 SSE
BR460 / 9	DANIEL ISSEN	4180 RANDOLPH AVE	HWTS, HAZNET	372 0.070 SSE
BR461 / 9	DANIEL ISSEN	4180 RANDOLPH AVE	ECHO	372 0.070 SSE
BR462 / 9	DANIEL ISSEN	4180 RANDOLPH AVE	FINDS	372 0.070 SSE
BB464 / 9	DONALD DELLIS	4661 EDGEWOOD AVE	HWTS, HAZNET	373 0.071 NW
BD477 / 9	ELIZABETH MURANO	2331 BYWOOD DRIVE	HWTS, HAZNET	398 0.075 SE
BD478 / 9	ELIZABETH MURANO	2331 BYWOOD DRIVE	ECHO	398 0.075 SE
BD479 / 9	ELIZABETH MURANO	2331 BYWOOD DRIVE	RCRA NonGen / NLR	398 0.075 SE
485 / 9	THOM HEARNE	5931 RINCON DR	HWTS, HAZNET	403 0.076 WNW
BV486 / 9	NNANNA OGBU	1140 HOLLYWOOD AVE.	RCRA NonGen / NLR	406 0.077 WNW
BV487 / 9	NNANNA OGBU	1140 HOLLYWOOD AVE.	HWTS, HAZNET	406 0.077 WNW
BV488 / 9	NNANNA OGBU	1140 HOLLYWOOD AVE.	FINDS, ECHO	406 0.077 WNW
BB489 / 9	THORSTEN CAMP	4673 EDGEWOOD AVE	HWTS, HAZNET	411 0.078 NW
BB490 / 9	THORSTEN CAMP	4673 EDGEWOOD AVE	ECHO	411 0.078 NW
BB491 / 9	THORSTEN CAMP	4673 EDGEWOOD AVE	RCRA NonGen / NLR	411 0.078 NW
BB492 / 9	THORSTEN CAMP	4673 EDGEWOOD AVE	FINDS	411 0.078 NW
BO493 / 9	MARY ELLEN PINKOWSKI	1151 GLENDORA AVE	FINDS, ECHO	418 0.079 NNW
BO494 / 9	MARY ELLEN PINKOWSKI	1151 GLENDORA AVE	RCRA NonGen / NLR	418 0.079 NNW

MAPPED SITES SUMMARY - FOCUS MAP 9

Target Property:  
OAKLAND  
OAKLAND, CA 94611

MAP ID / FOCUS MAP	SITE NAME	ADDRESS	DATABASE ACRONYMS	DIST (ft. & mi.) DIRECTION
BO495 / 9	MARY ELLEN PINKOWSKI	1151 GLENDORA AVE	HWTS, HAZNET	418 0.079 NNW
BW496 / 9	CRAIG MCINROY	1163 WELLINGTON STRE	HWTS	419 0.079 NNW
BW497 / 9	CRAIG MCINROY	1163 WELLINGTON STRE	RCRA NonGen / NLR	419 0.079 NNW
BW498 / 9	CRAIG MCINROY	1163 WELLINGTON STRE	FINDS	419 0.079 NNW
BW499 / 9	CRAIG MCINROY	1163 WELLINGTON STRE	ECHO	419 0.079 NNW
BF500 / 9	DAVID VALDEZ	1416 BENTON STREET	HWTS	427 0.081 SSE
BF501 / 9	DAVID VALDEZ	1416 BENTON STREET	RCRA NonGen / NLR	427 0.081 SSE
BF502 / 9	DAVID VALDEZ	1416 BENTON STREET	FINDS, ECHO	427 0.081 SSE
BP506 / 9	TERESA SAKAHARA	1424 WELLINGTON ST.	FINDS, ECHO	436 0.083 SSE
BP507 / 9	TERESA SAKAHARA	1424 WELLINGTON ST.	HWTS, HAZNET	436 0.083 SSE
BP508 / 9	TERESA SAKAHARA	1424 WELLINGTON ST.	RCRA NonGen / NLR	436 0.083 SSE
BR511 / 9	JAMES AND MAUREEN DE	4127 WOODRUFF AVE.	HWTS, HAZNET	446 0.084 SSE
BR512 / 9	JAMES & MAUREEN DEIT	4127 WOODRUFF AVE	HWTS, HAZNET	446 0.084 SSE
CB517 / 9	MELISSA MADRID	4606 SAN SEBASTIAN A	ECHO	455 0.086 WNW
CB518 / 9	MELISSA MADRID	4606 SAN SEBASTIAN A	HWTS, HAZNET	455 0.086 WNW
CB519 / 9	MELISSA MADRID	4606 SAN SEBASTIAN A	FINDS	455 0.086 WNW
CB520 / 9	MELISSA MADRID	4606 SAN SEBASTIAN A	RCRA NonGen / NLR	455 0.086 WNW
CB521 / 9	ROB TYRER	4614 SAN SEBASTIAN A	RCRA NonGen / NLR	456 0.086 WNW
CB522 / 9	ROB TYRER	4614 SAN SEBASTIAN A	FINDS, ECHO	456 0.086 WNW
CB523 / 9	ROB TYRER	4614 SAN SEBASTIAN A	HWTS, HAZNET	456 0.086 WNW
CB524 / 9	ELSIE LEMON	4622 SAN SEBASTIAN A	ECHO	456 0.086 NW
CB525 / 9	ELSIE LEMON	4622 SAN SEBASTIAN A	HWTS, HAZNET	456 0.086 NW
CB526 / 9	ELSIE LEMON	4622 SAN SEBASTIAN A	FINDS	456 0.086 NW
CB527 / 9	ELSIE LEMON	4622 SAN SEBASTIAN A	RCRA NonGen / NLR	456 0.086 NW
CE535 / 9	LESLIE CRISFIELD	1426 EVERETT AVE	FINDS	465 0.088 SSE
CE536 / 9	LESLIE CRISFIELD	1426 EVERETT AVE	ECHO	465 0.088 SSE
CE537 / 9	LESLIE CRISFIELD	1426 EVERETT AVE	HWTS, HAZNET	465 0.088 SSE
CE538 / 9	LESLIE CRISFIELD	1426 EVERETT AVE	RCRA NonGen / NLR	465 0.088 SSE
BV540 / 9	KENNY, JOHN	1131 HOLLYWOOD AVE.	HWTS, HAZNET	467 0.088 NW
BV541 / 9	KENNY, JOHN	1131 HOLLYWOOD AVE.	RCRA NonGen / NLR	467 0.088 NW
BV542 / 9	KENNY, JOHN	1131 HOLLYWOOD AVE.	FINDS	467 0.088 NW
BV543 / 9	KENNY, JOHN	1131 HOLLYWOOD AVE.	ECHO	467 0.088 NW
548 / 9	CHUCK ROSSELLE	2092 LEIMERT BLVD	HWTS, HAZNET	470 0.089 SE
CH551 / 9	KEN SCHWARZ	125 ESTATES DR	HWTS, HAZNET	473 0.090 NNW
560 / 9	SUZANNE WARREN	63 EL PATIO ST	HWTS, HAZNET	481 0.091 ESE
CL561 / 9	MATT SIEBERT	4638 SAN SEBASTIAN A	HWTS, HAZNET	482 0.091 NW
CM562 / 9	MARGARET CARLSON	1003 EVERETT AVE	HWTS, HAZNET	482 0.091 NNW
BO563 / 9	MICHELE NOIA	1132 EVERETT AVE	HWTS	483 0.091 NNW
CO571 / 9	PAUL TYLER & JANET W	4343 TOWNSEND AVE	HWTS, HAZNET	491 0.093 SSE

MAPPED SITES SUMMARY - FOCUS MAP 9

Target Property:  
OAKLAND  
OAKLAND, CA 94611

MAP ID / FOCUS MAP	SITE NAME	ADDRESS	DATABASE ACRONYMS	DIST (ft. & mi.) DIRECTION
CP574 / 9	GEORGE SAUCEDO	1117 EVERETT AVENUE	RCRA NonGen / NLR	493 0.093 NNW
CP575 / 9	GEORGE SAUCEDO	1117 EVERETT AVENUE	FINDS	493 0.093 NNW
CL576 / 9	CINDY IKEGAMI	4642 SAN SEBASTIAN A	HWTS	495 0.094 NW
CL577 / 9	CINDY IKEGAMI	4642 SAN SEBASTIAN A	ECHO	495 0.094 NW
CL578 / 9	CINDY IKEGAMI	4642 SAN SEBASTIAN A	RCRA NonGen / NLR	495 0.094 NW
CQ579 / 9	HOWIE FUNG	1855 TRESTLE GLEN RD	ECHO	497 0.094 WNW
CQ580 / 9	HOWIE FUNG	1855 TRESTLE GLEN RD	HWTS, HAZNET	497 0.094 WNW
CQ581 / 9	HOWIE FUNG	1855 TRESTLE GLEN RD	RCRA NonGen / NLR	497 0.094 WNW
CQ582 / 9	HOWIE FUNG	1855 TRESTLE GLEN RD	FINDS	497 0.094 WNW
BO583 / 9	MICHELE NOIA	1134 EVERETT AVE	HWTS	498 0.094 NNW
CH584 / 9	SUZAN MCQUITTY	160 ESTATES DR	HWTS	499 0.095 NNW
CH585 / 9	ALEX BAYEN	160 ESTATES DR	HWTS, HAZNET	499 0.095 NNW
BL596 / 9	JOHN KOTOWSKI	221 SANDRINGHAM RD	HWTS, HAZNET	511 0.097 West
BL597 / 9	MIKE & STEPHANIE FOX	221 SANDRINGHAM RD	HWTS, HAZNET	511 0.097 West
BL598 / 9	JOHN KOTOWSKI	221 SANDRINGHAM AVE	HWTS, HAZNET	511 0.097 West
CU599 / 9	RAJEEZ PARSAD	1 WYNGAARD AVE	HWTS, HAZNET	511 0.097 WNW
CU600 / 9	VYJU RAMASWAMY & RAJ	1 WYNGAARD AVE	HWTS, HAZNET	511 0.097 WNW
BR601 / 9		4115 WOODRUFF AVE	CHMIRS	512 0.097 SSE
CE603 / 9	WALT TUHOLSKI	1345 EL CENTRO AVE	HWTS, HAZNET	513 0.097 SSE
CV604 / 9	JON GOOD	1136 GLENDORA AVE	HWTS, HAZNET	515 0.098 NNW
CE605 / 9	MARY STARK	1434 EVERETT AVENUE	HWTS, HAZNET	517 0.098 SSE
CE606 / 9	MARY STARK	1434 EVERETT AVENUE	RCRA NonGen / NLR	517 0.098 SSE
CE607 / 9	MARY STARK	1434 EVERETT AVENUE	FINDS	517 0.098 SSE
CE608 / 9	MARY STARK	1434 EVERETT AVENUE	ECHO	517 0.098 SSE
CH616 / 9	MAUREEN DELLINGER	91 SELBORNE DRIVE	RCRA NonGen / NLR	530 0.100 NNW
CH617 / 9	MAUREEN DELLINGER	91 SELBORNE DRIVE	ECHO	530 0.100 NNW
CH618 / 9	MAUREEN DELLINGER	91 SELBORNE DRIVE	HWTS, HAZNET	530 0.100 NNW
CX622 / 9	MICHAEL ONEAL	1350 EL CENTRO AVE	HWTS, HAZNET	535 0.101 SE
CX623 / 9	MICHAEL O'NEAL	1350 EL CENTRO AVE	HWTS	535 0.101 SE
CY624 / 9	DONAVAN SELL	4349 ARDEN PLACE	RCRA NonGen / NLR	537 0.102 SE
CY625 / 9	DONAVAN SELL	4349 ARDEN PLACE	CHMIRS, HWTS	537 0.102 SE
CY626 / 9	DONAVAN SELL	4349 ARDEN PLACE	FINDS, ECHO	537 0.102 SE
DA631 / 9	JERRY HORN	1800 MELVIN RD.	HWTS, HAZNET	541 0.102 SE
DB632 / 9	GEORGE DEWEY	2370 BYWOOD DRIVE	RCRA NonGen / NLR	543 0.103 SE
DB633 / 9	GEORGE DEWEY	2370 BYWOOD DRIVE	FINDS	543 0.103 SE
DB634 / 9	GEORGE DEWEY	2370 BYWOOD DRIVE	HWTS	543 0.103 SE
DB635 / 9	GEORGE DEWEY	2370 BYWOOD DRIVE	ECHO	543 0.103 SE
636 / 9	PAUL FOSTER	219 SANDRINGHAM RD	HWTS, HAZNET	552 0.105 West
CY640 / 9	1X PACIFIC STEEL CAS	LEIMERT & CLEMENS	HWTS, HAZNET	557 0.105 SE



MAPPED SITES SUMMARY - FOCUS MAP 9

Target Property:  
OAKLAND  
OAKLAND, CA 94611

MAP ID / FOCUS MAP	SITE NAME	ADDRESS	DATABASE ACRONYMS	DIST (ft. & mi.) DIRECTION
DC641 / 9	DALE MCGREW	1715 CLEMENS RD	HWTS, HAZNET	558 0.106 SSE
DD642 / 9	LESLEY QUINN	4658 SAN SEBASTIAN A	HWTS	559 0.106 NW
DD643 / 9	LESLIE QUINN	4658 SAN SEBASTIAN A	HWTS	559 0.106 NW
645 / 9	PG&E MORAGA-OAKLAND	298 ST JAMES DRIVE	HWTS, HAZNET	565 0.107 NW
DC647 / 9	DALE MCGREW	1717 CLEMENS RD	HWTS, HAZNET	566 0.107 SSE
DE648 / 9	KAILIN COLLINS	4400 BRIDGEVIEW DR	HWTS, HAZNET	567 0.107 SE
DC649 / 9	DALE MCGREW	1719 CLEMENS RD	HWTS, HAZNET	568 0.108 SSE
DB650 / 9	ERIC WANG	2421 LEIMERT BOULEVA	FINDS, ECHO	572 0.108 SE
DB651 / 9	ERIC WANG	2421 LEIMERT BOULEVA	RCRA NonGen / NLR	572 0.108 SE
DB652 / 9	ERIC WANG	2421 LEIMERT BOULEVA	HWTS, HAZNET	572 0.108 SE
DC654 / 9	KIANI KHUSROW	1721 CLEMENS RD.	HWTS, HAZNET	582 0.110 ESE
CL655 / 9	JOEL GANEIRO	4639 SAN SEBASTIAN A	HWTS	583 0.110 NW
CU656 / 9	DARREN KOTTLE	217 SANDRINGHAM ROAD	ECHO	583 0.110 West
CU657 / 9	DARREN KOTTLE	217 SANDRINGHAM ROAD	HWTS, HAZNET	583 0.110 West
CU658 / 9	DARREN KOTTLE	217 SANDRINGHAM ROAD	RCRA NonGen / NLR	583 0.110 West
DE662 / 9	PHILLIP FAIR	1842 LEIMERT BOULEVA	HWTS	589 0.112 SE
CY690 / 9	CLIFF COOPER	4343 ARDEN PL	FINDS	591 0.112 SE
CY691 / 9	CLIFF COOPER	4343 ARDEN PL	HWTS, HAZNET	591 0.112 SE
CY692 / 9	CLIFF COOPER	4343 ARDEN PL	ECHO	591 0.112 SE
CY693 / 9	CLIFF COOPER	4343 ARDEN PL	RCRA NonGen / NLR	591 0.112 SE
DD698 / 9	JOHN STEPHEN	4670 SAN SEBASTIAN A	RCRA NonGen / NLR	594 0.112 NW
DD699 / 9	JOHN STEPHEN	4670 SAN SEBASTIAN A	ECHO	594 0.112 NW
DD700 / 9	JOHN STEPHEN	4670 SAN SEBASTIAN A	FINDS	594 0.112 NW
DD701 / 9	JOHN STEPHEN	4670 SAN SEBASTIAN A	HWTS	594 0.112 NW
DH702 / 9	DAVID & SARASA WEINS	1132 WILLINGTON ST	HWTS, HAZNET	595 0.113 NNW
703 / 9	LAUREN WOLF	4300 TOWNSEND AVE	HWTS, HAZNET	599 0.113 SSE
DI704 / 9	GLEN ABRAHAMS	4059 OAKMORE ROAD	HWTS	600 0.114 SE
DI705 / 9	GLEN ABRAHAMS	4059 OAKMORE ROAD	FINDS, ECHO	600 0.114 SE
DI706 / 9	GLEN ABRAHAMS	4059 OAKMORE ROAD	RCRA NonGen / NLR	600 0.114 SE
CX707 / 9	GAIL WALLACE	1353 EL CENTRO AVENU	HWTS	603 0.114 SSE
CX708 / 9	GAIL WALLACE	1353 EL CENTRO AVENU	ECHO	603 0.114 SSE
CX709 / 9	GAIL WALLACE	1353 EL CENTRO AVENU	RCRA NonGen / NLR	603 0.114 SSE
CX710 / 9	GAIL WALLACE	1353 EL CENTRO AVENU	FINDS	603 0.114 SSE
CV712 / 9	TERESA LINDBERG	1119 EL CENTRO AVENU	FINDS	610 0.116 NNW
CV713 / 9	TERESA LINDBERG	1119 EL CENTRO AVENU	ECHO	610 0.116 NNW
CV714 / 9	TERESA LINDBERG	1119 EL CENTRO AVENU	RCRA NonGen / NLR	610 0.116 NNW
CV715 / 9	TERESA LINDBERG	1119 EL CENTRO AVENU	HWTS	610 0.116 NNW
CU720 / 9	RAGNA LARUSDOTTIR	2 WYNGAARD AVE	HWTS, HAZNET	613 0.116 WNW
CU725 / 9	1X DANA RALLS	211 SANDRINGHAM	HWTS, HAZNET	618 0.117 West

MAPPED SITES SUMMARY - FOCUS MAP 9

Target Property:  
OAKLAND  
OAKLAND, CA 94611

MAP ID / FOCUS MAP	SITE NAME	ADDRESS	DATABASE ACRONYMS	DIST (ft. & mi.) DIRECTION
DM726 / 9	KAREN KOIDE	4023 OAKMORE RD	HWTS, HAZNET	618 0.117 SE
DI727 / 9	PETER THOMPSON	4077 OAKMORE ROAD	RCRA NonGen / NLR	620 0.117 ESE
DI728 / 9	PETER THOMPSON	4077 OAKMORE ROAD	FINDS, ECHO	620 0.117 ESE
CO730 / 9	DOUG YASUMURA	4352 TOWNSEND AVE.	HWTS, HAZNET	621 0.118 SSE
CM731 / 9	CHRISTOPHER YU	1026 EVERETT ST	HWTS, HAZNET	621 0.118 NNW
CL732 / 9	JASON WARD & JOAN WR	1032 ELSINORE AVE.	HWTS, HAZNET	624 0.118 NW
CY735 / 9	GREG ZILLIAC	4350 ARDEN PL.	FINDS	629 0.119 SE
CY736 / 9	GREG ZILLIAC	4350 ARDEN PL.	HWTS	629 0.119 SE
CY737 / 9	GREG ZILLIAC	4350 ARDEN PL.	ECHO	629 0.119 SE
CY738 / 9	GREG ZILLIAC	4350 ARDEN PL.	RCRA NonGen / NLR	629 0.119 SE
DP744 / 9	JOHN MENKE	170 ESTATES DR	HWTS, HAZNET	631 0.120 NW
DC745 / 9	WILSON HAROLD C	1425 LEIMERT	EDR Hist Auto	635 0.120 SE
DQ746 / 9	JIM PHOX	1866 LEIMERT BLVD	ECHO	638 0.121 SE
DQ747 / 9	JIM PHOX	1866 LEIMERT BLVD	FINDS	638 0.121 SE
DQ748 / 9	JIM PHOX	1866 LEIMERT BLVD	HWTS, HAZNET	638 0.121 SE
DQ749 / 9	JIM PHOX	1866 LEIMERT BLVD	RCRA NonGen / NLR	638 0.121 SE
DA750 / 9	DAVE HOWLAND	2250 BYWOOD DR	HWTS, HAZNET	641 0.121 SE
760 / 9	PACIFIC GAS & ELECTR	131 MONTEREY ST	HWTS, HAZNET	648 0.123 WNW
DT761 / 9	DAVID DUNCH	1122 EL CENTRO AVENU	HWTS	649 0.123 WNW
DT762 / 9	DAVID DUNCH	1122 EL CENTRO AVENU	FINDS	649 0.123 WNW
DT763 / 9	DAVID DUNCH	1122 EL CENTRO AVENU	RCRA NonGen / NLR	649 0.123 WNW
DT764 / 9	DAVID DUNCH	1122 EL CENTRO AVENU	ECHO	649 0.123 WNW
DM770 / 9	UZAY YASAR	4011 OAKMORE RD	HWTS, HAZNET	656 0.124 SE
DV771 / 9	JERROLD LEVINE	1909 OAK CREST DRIVE	HWTS, HAZNET	659 0.125 SE
DV772 / 9	JERROLD LEVINE	1909 OAK CREST DRIVE	RCRA NonGen / NLR	659 0.125 SE
DV773 / 9	JERROLD LEVINE	1909 OAK CREST DRIVE	ECHO	659 0.125 SE
783 / 9	JEAN STICKER	4125 OAKMORE RD	HWTS, HAZNET	668 0.127 ESE
DY792 / 9	ZION LUTHERAN CHURCH	5201 PARK BLVD.	HWTS, HAZNET	680 0.129 NW
DY793 / 9	ZION LUTHERAN SCHOOL	5201 PARK BLVD	HWTS, HAZNET	680 0.129 NW
DY794 / 9	CITY OF OAKLAND	5201 PARK BLVD	HWTS	680 0.129 NW
DQ795 / 9	NOAH KRAVITZ	1872 LEIMERT BLVD	HWTS, HAZNET	683 0.129 SE
EB808 / 9	WILSON HOFFMAN	2125 MAGELLAN DRIVE	HWTS	688 0.130 WNW
EB809 / 9	WILSON HOFFMAN	2125 MAGELLAN DRIVE	FINDS	688 0.130 WNW
EB810 / 9	WILSON HOFFMAN	2125 MAGELLAN DRIVE	ECHO	688 0.130 WNW
EB811 / 9	WILSON HOFFMAN	2125 MAGELLAN DRIVE	RCRA NonGen / NLR	688 0.130 WNW
CY812 / 9		4338 ARDEN WAY	CHMIRS	689 0.130 SE
DC814 / 9	HOLIDAY CLEANERS	1431 LEIMERT BLVD	RCRA NonGen / NLR	692 0.131 SE
DC815 / 9	HOLIDAY CLEANERS	1431 LEIMERT BLVD	EDR Hist Cleaner	692 0.131 SE
DC816 / 9	1431 LEIMERT BLVD	1431 LEIMERT BOULEVA	CPS-SLIC, Alameda County CS, CERS	692 0.131 SE

MAPPED SITES SUMMARY - FOCUS MAP 9

Target Property:  
OAKLAND  
OAKLAND, CA 94611

MAP ID / FOCUS MAP	SITE NAME	ADDRESS	DATABASE ACRONYMS	DIST (ft. & mi.) DIRECTION
DC817 / 9	HOLIDAY CLEANERS	1431 LEIMERT BLVD	FINDS, ECHO, DRYCLEANERS, EMI, CERS	692 0.131 SE
DC818 / 9	HOLIDAY CLEANERS	1431 LEIMERT BLVD	HWTS, HAZNET	692 0.131 SE
EC824 / 9	1X WILLIAM OWEN	161 ESTATE DRIVE	HWTS, HAZNET	695 0.132 NNW
CV825 / 9	TIM ROBERTS	1106 GLENDORA AVENUE	FINDS, ECHO	696 0.132 NNW
CV826 / 9	TIM ROBERTS	1106 GLENDORA AVENUE	RCRA NonGen / NLR	696 0.132 NNW
CV827 / 9	TIM ROBERTS	1106 GLENDORA AVENUE	HWTS	696 0.132 NNW
ED828 / 9	WADE WOODFILL	1382 EL CENTRO AVE	FINDS, ECHO	700 0.133 SE
ED829 / 9	WADE WOODFILL	1382 EL CENTRO AVE	HWTS	700 0.133 SE
ED830 / 9	WADE WOODFILL	1382 EL CENTRO AVE	HWTS, HAZNET	700 0.133 SE
ED831 / 9	WADE WOODFILL	1382 EL CENTRO AVE	RCRA NonGen / NLR	700 0.133 SE
ED832 / 9	WADE WOODFILL	1382 EL CENTRO AVE	RCRA NonGen / NLR	700 0.133 SE
DA835 / 9	ERIC & SUZANNE LYTLE	1829 MELVIN RD	HWTS, HAZNET	702 0.133 SE
CX837 / 9	CHAD MEIER	1373 EL CENTRO AVE	HWTS, HAZNET	703 0.133 SE
EG843 / 9	WILBUR, JEFF	4352 LA CRESTA AVENU	HWTS, HAZNET	706 0.134 SSE
EH844 / 9	WILL VALENTINE	180 SANDRINGHAM RD	HWTS, HAZNET	707 0.134 NNW
845 / 9	DAVID DIBENE	1792 BYWOOD DR.	HWTS, HAZNET	707 0.134 SE
EG852 / 9	JOHN KOPCHAK	1532 EVERETT AVE	HWTS, HAZNET	712 0.135 SSE
EC860 / 9	KATHLEEN LONGWELL	75 SELBORNE DRIVE	ECHO	722 0.137 NNW
EC861 / 9	KATHLEEN LONGWELL	75 SELBORNE DRIVE	FINDS	722 0.137 NNW
EC862 / 9	KATHLEEN LONGWELL	75 SELBORNE DRIVE	RCRA NonGen / NLR	722 0.137 NNW
EC863 / 9	KATHLEEN LONGWELL	75 SELBORNE DRIVE	HWTS, HAZNET	722 0.137 NNW
EL864 / 9	MARTINET CHIROPRACTI	1454 LEIMERT BLVD	FINDS	723 0.137 SE
EL865 / 9	MARTINET CHIROPRACTI	1454 LEIMERT BLVD	RCRA NonGen / NLR	723 0.137 SE
EL866 / 9	MARTINET CHIROPRACTI	1454 LEIMERT BLVD	HWTS, HAZNET	723 0.137 SE
EL867 / 9	MARTINET CHIROPRACTI	1454 LEIMERT BLVD	ECHO	723 0.137 SE
DI869 / 9	TOM COMPTON	4048 OAKMORE RD	HWTS, HAZNET	725 0.137 SE
EL870 / 9	LAMBING DENTAL CORPO	1443 LIEMERT BLVD	HWTS, HAZNET	726 0.138 SE
DI871 / 9	JEFF SAMUELS	4054 OAKMORE RD	HWTS, HAZNET	728 0.138 SE
EM872 / 9	JENSEN LOWE	181 SANDRINGHAM RD.	HWTS, HAZNET	731 0.138 NW
DE874 / 9	ROXANNE CHRISTOPH	1816 LEIMERT BLVD	HWTS, HAZNET	736 0.139 SE
EN875 / 9	MARIA ECHANIZ	3946 ARDLEY AVE.	RCRA NonGen / NLR	737 0.140 SSE
EN876 / 9	KIM CULLEN	3946 ARDLEY AVE.	ECHO	737 0.140 SSE
EN877 / 9	MARIA ECHANIZ	3946 ARDLEY AVE.	ECHO	737 0.140 SSE
EN878 / 9	KIM CULLEN	3946 ARDLEY AVE.	RCRA NonGen / NLR	737 0.140 SSE
EN879 / 9	KIM CULLEN	3946 ARDLEY AVE.	FINDS	737 0.140 SSE
EN880 / 9	KIM CULLEN	3946 ARDLEY AVE.	HWTS, HAZNET	737 0.140 SSE
EN881 / 9	MARIA ECHANIZ	3946 ARDLEY AVE.	HWTS	737 0.140 SSE
883 / 9	ED HIRSHBERG	393 SOMERSET RD	HWTS, HAZNET	741 0.140 NW
EP884 / 9	PETER COOK	1451 HAMPEL ST	HWTS, HAZNET	744 0.141 SSE

MAPPED SITES SUMMARY - FOCUS MAP 9

Target Property:  
OAKLAND  
OAKLAND, CA 94611

MAP ID / FOCUS MAP	SITE NAME	ADDRESS	DATABASE ACRONYMS	DIST (ft. & mi.) DIRECTION
EP885 / 9	PETER COOK	1451 HAMPEL ST	HWTS, HAZNET	744 0.141 SSE
DT886 / 9	GORDON LUDWICK	1107 EL CENTRO AVE	HWTS	747 0.141 NNW
DT887 / 9	GORDON LUDWICK	1107 EL CENTRO AVE	RCRA NonGen / NLR	747 0.141 NNW
DT888 / 9	GORDON LUDWICK	1107 EL CENTRO AVE	RCRA NonGen / NLR	747 0.141 NNW
DT889 / 9	GORDON LUDWICK	1107 EL CENTRO AVENU	RCRA NonGen / NLR	747 0.141 NNW
DT890 / 9	GORDON LUDWICK	1107 EL CENTRO AVE	ECHO	747 0.141 NNW
DT891 / 9	GORDON LUDWICK	1107 EL CENTRO AVE	HWTS, HAZNET	747 0.141 NNW
EQ892 / 9	MICHAEL PERKOCHA	1538 EVERETT AVE	ECHO	750 0.142 SSE
EQ893 / 9	MICHAEL PERKOCHA	1538 EVERETT AVE	RCRA NonGen / NLR	750 0.142 SSE
EQ894 / 9	MICHAEL PERKOCHA	1538 EVERETT AVE	HWTS, HAZNET	750 0.142 SSE
DQ895 / 9	KELLY FINLEY	1878 LEIMERT BLVD	HWTS, HAZNET	753 0.143 SE
EL901 / 9		4326 ARDEN PLACE	CHMIRS	758 0.144 SE
902 / 9		2500 LEIMERT AVENUE	CHMIRS	759 0.144 SE
EL904 / 9	ED MADIGAN	1451 LEIMERT BLVD.	RCRA NonGen / NLR	764 0.145 SE
EL905 / 9	ED MADIGAN	1451 LEIMERT BLVD.	FINDS, ECHO	764 0.145 SE
EL906 / 9	ED MADIGAN	1451 LEIMERT BLVD.	HWTS	764 0.145 SE
ET907 / 9	ANNE BECKER DDS	2220 MOUNTAIN BLVD	HWTS, HAZNET	765 0.145 WNW
ET908 / 9	WELLS FARGO BANK-COR	2220 MOUNTAIN BLVD	HWTS	765 0.145 WNW
ET909 / 9	EG RIGHELLIS DDS INC	2220 MOUNTAIN BLVD #	HWTS	765 0.145 WNW
ET910 / 9	DR ALBERT V ALLEN	2220 MOUNTAIN BLVD	HWTS	765 0.145 WNW
ET911 / 9	ARNOLD BROKSTEIN DDS	2220 MOUNTAIN BLVD S	FINDS, ECHO	765 0.145 WNW
ET912 / 9	SWISS VALLEY CLEANER	2220 MOUNTAIN BLVD	EDR Hist Cleaner	765 0.145 WNW
ET913 / 9	ARNOLD BROKSTEIN DDS	2220 MOUNTAIN BLVD S	RCRA NonGen / NLR	765 0.145 WNW
ET914 / 9	ARNOLD BROKSTEIN DDS	2220 MOUNTAIN BLVD S	HWTS, HAZNET	765 0.145 WNW
ET915 / 9	W THOMAS SHARP JR DD	2220 MOUNTAIN BLVD S	HWTS	765 0.145 WNW
ET916 / 9	ANITA PUROHIT DDS	2220 MOUNTAIN BLVD S	HWTS, HAZNET	765 0.145 WNW
ET917 / 9	STEVEN M MORALES, DD	2220 MOUNTAIN BLVD,	HWTS	765 0.145 WNW
DV918 / 9	JAIMEE ARENT	1916 OAK CREST DR	HWTS, HAZNET	765 0.145 SE
DV919 / 9	JAIMEE ARENT	1916 OAK CREST DR	HWTS, HAZNET	765 0.145 SE
DP920 / 9	REBECCA FOLLO	171 ESTATES DR.	HWTS, HAZNET	767 0.145 NW
EU924 / 9	1X GOLDEN, RANDAL	1072 GLENDORA	HWTS, HAZNET	774 0.147 NNW
EV925 / 9	CINDY FONG	1026 HOLLYWOOD AVE.	FINDS	774 0.147 WNW
EV926 / 9	CINDY FONG	1026 HOLLYWOOD AVE.	ECHO	774 0.147 WNW
EV927 / 9	CINDY FONG	1026 HOLLYWOOD AVE.	RCRA NonGen / NLR	774 0.147 WNW
EV928 / 9	CINDY FONG	1026 HOLLYWOOD AVE.	HWTS, HAZNET	774 0.147 WNW
DV929 / 9	WAYNE WONCHOBA	1924 OAK CREST DR	RCRA NonGen / NLR	776 0.147 SE
DV930 / 9	WAYNE WONCHOBA	1924 OAK CREST DR	HWTS, HAZNET	776 0.147 SE
DV931 / 9	WAYNE WONCHOBA	1924 OAK CREST DR	FINDS, ECHO	776 0.147 SE
EX936 / 9	COMMERCE CAPITOL INC	274 ST JAMES	HWTS, HAZNET	777 0.147 West

MAPPED SITES SUMMARY - FOCUS MAP 9

Target Property:  
OAKLAND  
OAKLAND, CA 94611

MAP ID / FOCUS MAP	SITE NAME	ADDRESS	DATABASE ACRONYMS	DIST (ft. & mi.) DIRECTION
ET938 / 9	UNION OIL SS# 5269	2240 MOUNTAIN BLVD	HIST UST	780 0.148 WNW
ET939 / 9	UNION OIL SS 5269	2240 MOUNTAIN BLVD	HIST UST	780 0.148 WNW
ET940 / 9	GO! GAS & FOOD # 2	2240 MOUNTAIN BLVD	UST	780 0.148 WNW
ET941 / 9	MASH GAS & FOOD # 4	2240 MOUNTAIN BLVD	UST	780 0.148 WNW
ET942 / 9	GO! GAS & FOOD # 2	2240 MOUNTAIN BLVD	CERS HAZ WASTE, CERS TANKS, CERS	780 0.148 WNW
ET943 / 9	MONTCLAIR UNOCAL	2240 MOUNTAIN BLVD	HWTS, HAZNET	780 0.148 WNW
ET944 / 9	UNOCAL SS #30838	2240 MOUNTAIN BLVD	UST	780 0.148 WNW
ET945 / 9	TOSCO CORPORATION SS	2240 MOUNTAIN BLVD	HWTS, HAZNET	780 0.148 WNW
ET946 / 9	UNOCAL	2240 MOUNTAIN BLVD	RGA LUST	780 0.148 WNW
ET947 / 9	UNOCAL #5269	2240 MOUNTAIN	FINDS	780 0.148 WNW
ET948 / 9	MASH GAS & FOOD #4	2240 MOUNTAIN BLVD	FINDS	780 0.148 WNW
ET949 / 9	GO! GAS & FOOD # 2	2240 MOUNTAIN BLVD	UST FINDER	780 0.148 WNW
ET950 / 9	UNOCAL	2240 MOUNTAIN BLVD	LUST, Alameda County CS, SWEEPS UST, HIS...	780 0.148 WNW
ET951 / 9	MOUNT CLARR 76	2240 MOUNTAIN BLVD	HAULERS	780 0.148 WNW
ET952 / 9	MONTCLAIR AUTO SHOP	2240 MOUNTAIN BLVD	FINDS, ECHO	780 0.148 WNW
ET953 / 9	MONTCLAIR AUTO SHOP	2240 MOUNTAIN BLVD	RCRA NonGen / NLR	780 0.148 WNW
ET954 / 9	MONTCLAIR UNION SERV	2240 MOUNTAIN BLVD	EDR Hist Auto	780 0.148 WNW
ET955 / 9	MONTCLAIR AUTO SHOP	2240 MOUNTAIN BLVD	HWTS	780 0.148 WNW
ET956 / 9	MASH GAS & FOOD #4	2240 MOUNTAIN BLVD	EMI	780 0.148 WNW
ET957 / 9	CONOCO PHILLIPS 2552	2240 MOUNTAIN BLVD	HWTS	780 0.148 WNW
ET958 / 9	GO! GAS & FOOD #2	2240 MOUNTAIN BLVD	UST	780 0.148 WNW
ET959 / 9	UNOCAL #5269	2240 MOUNTAIN	UST FINDER RELEASE	780 0.148 WNW
ET960 / 9	UNOCAL SERVICE STATI	2240 MOUNTAIN BLVD.	HWTS	780 0.148 WNW
ET961 / 9	UNOCAL #5269	2240 MOUNTAIN	RGA LUST	780 0.148 WNW
EP962 / 9	STEWART BIRNAN	4032 WOODRUFF AVE	HWTS, HAZNET	781 0.148 SSE
EP963 / 9	STEWART BIRNAN	4032 WOODRUFF AVE	ECHO	781 0.148 SSE
EP964 / 9	STEWART BIRNAN	4032 WOODRUFF AVE	RCRA NonGen / NLR	781 0.148 SSE
EP965 / 9	STEWART BIRNAN	4032 WOODRUFF AVE	FINDS	781 0.148 SSE
EY966 / 9	SRINI KATRAGADDA	817 EVERETT AVE	HWTS	787 0.149 NNW
EV967 / 9	OEKERS CLARENCE	1036 HOLLYWOOD LN	EDR Hist Auto	791 0.150 WNW
DT977 / 9	BETTY JO GERTON	1100 EL CENTRO AVENU	ECHO	802 0.152 WNW
DT978 / 9	BETTY JO GERTON	1100 EL CENTRO AVENU	FINDS	802 0.152 WNW
DT979 / 9	BETTY JO GERTON	1100 EL CENTRO AVENU	HWTS, HAZNET	802 0.152 WNW
DT980 / 9	BETTY JO GERTON	1100 EL CENTRO AVENU	RCRA NonGen / NLR	802 0.152 WNW
982 / 9	CHRISTOPHER FOREMAN	1816 TRESTLE GLEN RD	HWTS, HAZNET	808 0.153 WNW
ET983 / 9	ROBIN JANG	2198 ANDREWS STREET	FINDS	809 0.153 WNW
ET984 / 9	ROBIN JANG	2198 ANDREWS STREET	HWTS	809 0.153 WNW
ET985 / 9	ROBIN JANG	2198 ANDREWS STREET	RCRA NonGen / NLR	809 0.153 WNW
ET986 / 9	ROBIN JANG	2198 ANDREWS STREET	ECHO	809 0.153 WNW

MAPPED SITES SUMMARY - FOCUS MAP 9

Target Property:  
OAKLAND  
OAKLAND, CA 94611

MAP ID / FOCUS MAP	SITE NAME	ADDRESS	DATABASE ACRONYMS	DIST (ft. & mi.) DIRECTION
FC991 / 9	KATHERYN DOYLE	90 INVERLEITH TER	HWTS, HAZNET	810 0.153 NW
FC992 / 9	SYLVAN D. GROSS	90 INVERLEITH TER	HIST UST	810 0.153 NW
FC993 / 9	SYLVAN D. GROSS	90 INVERLEITH TER	SWEEPS UST, HIST UST, CA FID UST	810 0.153 NW
DV995 / 9	TOM DEWIT	1900 OAK CREST DRIVE	HWTS	811 0.154 SE
DV996 / 9	TOM DEWIT	1900 OAK CREST DRIVE	ECHO	811 0.154 SE
DV997 / 9	TOM DEWIT	1900 OAK CREST DRIVE	RCRA NonGen / NLR	811 0.154 SE
DV998 / 9	TOM DEWIT	1900 OAK CREST DRIVE	FINDS	811 0.154 SE
EP999 / 9	REG JACKSON	1467 HAMPEL ST	ECHO	812 0.154 SSE
EP1000 / 9	REG JACKSON	1467 HAMPEL ST	HWTS, HAZNET	812 0.154 SSE
EP1001 / 9	REG JACKSON	1467 HAMPEL ST	FINDS	812 0.154 SSE
EP1002 / 9	REG JACKSON	1467 HAMPEL ST	RCRA NonGen / NLR	812 0.154 SSE
EX1003 / 9	DEBRA FONG-KONG	264 SAINT JAMES DRIV	FINDS, ECHO	815 0.154 West
EX1004 / 9	DEBRA FONG-KONG	264 SAINT JAMES DRIV	RCRA NonGen / NLR	815 0.154 West
EX1005 / 9	MICHAEL COSSON	264 SAINT JAMES DRIV	RCRA NonGen / NLR	815 0.154 West
EX1006 / 9	MICHAEL COSSON	264 SAINT JAMES DRIV	HWTS	815 0.154 West
EX1007 / 9	MICHAEL COSSON	264 SAINT JAMES DRIV	FINDS, ECHO	815 0.154 West
EX1008 / 9	DEBRA FONG-KONG	264 SAINT JAMES DRIV	HWTS	815 0.154 West
EL1009 / 9		4318 ARDEN PLACE	CHMIRS	817 0.155 SE
FE1013 / 9	DEB SELF	1774 CASTERLINE RD	HWTS	818 0.155 SE
FE1014 / 9	1X THOMAS, DOUGLAS	1774 CASTERLINE ROAD	HWTS, HAZNET	818 0.155 SE
FF1015 / 9	STOUT, THOMAS	3975 OAKMORE ROAD	HWTS	819 0.155 ESE
ED1016 / 9	FRANK ROBINOW	1393 EL CENTRO AVENU	HWTS	820 0.155 SE
ED1017 / 9	FRANK ROBINOW	1393 EL CENTRO AVENU	RCRA NonGen / NLR	820 0.155 SE
ED1018 / 9	FRANK ROBINOW	1393 EL CENTRO AVENU	FINDS, ECHO	820 0.155 SE
EM1019 / 9	GEORGE & ERIN BRAYER	151 SANDRIGHAM RD	HWTS, HAZNET	820 0.155 NW
FH1021 / 9	DAVID KAHN	1890 LEIMERT BLVD	HWTS, HAZNET	824 0.156 SE
FH1022 / 9	DAVID KAHN	1890 LEIMERT BLVD	FINDS	824 0.156 SE
FH1023 / 9	DAVID KAHN	1890 LEIMERT BLVD	ECHO	824 0.156 SE
FH1024 / 9	DAVID KAHN	1890 LEIMERT BLVD	RCRA NonGen / NLR	824 0.156 SE
EM1036 / 9	DAN MOZAFFARIAN	142 SANDRINGHAM RD	HWTS, HAZNET	832 0.158 NW
FK1037 / 9	SCOTT SMITH	1833 CARTER STREET	ECHO	832 0.158 SE
FK1038 / 9	SCOTT SMITH	1833 CARTER STREET	HWTS, HAZNET	832 0.158 SE
FK1039 / 9	SCOTT SMITH	1833 CARTER STREET	RCRA NonGen / NLR	832 0.158 SE
FK1040 / 9	SCOTT SMITH	1833 CARTER STREET	FINDS	832 0.158 SE
FM1043 / 9	KEN DEAL	3901 ARDLEY AVE	HWTS, HAZNET	834 0.158 SSE
FN1044 / 9	MICHELLE CORREA	353 SOMERSET RD	HWTS, HAZNET	835 0.158 NW
FN1045 / 9	MICHELLE CORREA	353 SOMERSET RD	FINDS	835 0.158 NW
FN1046 / 9	MICHELLE CORREA	353 SOMERSET RD	RCRA NonGen / NLR	835 0.158 NW
FN1047 / 9	MICHELLE CORREA	353 SOMERSET RD	ECHO	835 0.158 NW

MAPPED SITES SUMMARY - FOCUS MAP 9

Target Property:  
OAKLAND  
OAKLAND, CA 94611

MAP ID / FOCUS MAP	SITE NAME	ADDRESS	DATABASE ACRONYMS	DIST (ft. & mi.) DIRECTION
FO1048 / 9	GLEN MORIWAKI	2188 ANDREWS ST.	ECHO	838 0.159 WNW
FO1049 / 9	GLEN MORIWAKI	2188 ANDREWS ST.	HWTS, HAZNET	838 0.159 WNW
FO1050 / 9	GLEN MORIWAKI	2188 ANDREWS ST.	FINDS	838 0.159 WNW
FO1051 / 9	GLEN MORIWAKI	2188 ANDREWS ST	HWTS	838 0.159 WNW
FO1052 / 9	GLEN MORIWAKI	2188 ANDREWS ST.	RCRA NonGen / NLR	838 0.159 WNW
FP1054 / 9	EUNICE & GARY ASHIZA	230 ESTATES DR	HWTS, HAZNET	840 0.159 NW
FC1061 / 9	MATT LYNCH	99 INVERLEITH TER	HWTS, HAZNET	844 0.160 NW
EL1066 / 9	BRANCHES	1506 LEIMERT BLVD	EDR Hist Cleaner	849 0.161 SE
EQ1067 / 9	SHAW LANDSCAPING & D	1564 VISTA ST.	RCRA NonGen / NLR	851 0.161 SSE
EQ1068 / 9	SHAW LANDSCAPING & D	1564 VISTA ST.	FINDS, ECHO	851 0.161 SSE
EQ1069 / 9	SHAW LANDSCAPING & D	1564 VISTA ST.	HWTS	851 0.161 SSE
FS1074 / 9	ANDREW REKAY	3996 OAKMORE ROAD	RCRA NonGen / NLR	852 0.161 SE
FS1075 / 9	ANDREW REKAY	3996 OAKMORE ROAD	HWTS, HAZNET	852 0.161 SE
FS1076 / 9	ANDREW REKAY	3996 OAKMORE ROAD	ECHO	852 0.161 SE
EH1077 / 9	PHILIP URSELL	21 SELBORNE DRIVE	ECHO	855 0.162 NNW
EH1078 / 9	PHILLIP URSELL	21 SELBORNE DR	HWTS, HAZNET	855 0.162 NNW
EH1079 / 9	PHILIP URSELL	21 SELBORNE DRIVE	RCRA NonGen / NLR	855 0.162 NNW
EH1080 / 9	PHILIP URSELL	21 SELBORNE DRIVE	FINDS	855 0.162 NNW
FT1081 / 9	JIM BENO	5769 SCARBOROUGH DR.	RCRA NonGen / NLR	858 0.162 ESE
FT1082 / 9	JIM BENO	5769 SCARBOROUGH DR.	FINDS, ECHO	858 0.162 ESE
FT1083 / 9	JIM BENO	5769 SCARBOROUGH DR.	HWTS	858 0.162 ESE
FP1085 / 9	SUSAN KIM	240 ESTATES DR	HWTS, HAZNET	860 0.163 NW
FH1086 / 9	THOMAS VONG	1891 LEIMERT BLVD	RCRA NonGen / NLR	861 0.163 SE
FH1087 / 9	THOMAS VONG	1891 LEIMERT BLVD	HWTS, HAZNET	861 0.163 SE
FH1088 / 9	THOMAS VONG	1891 LEIMERT BLVD	FINDS, ECHO	861 0.163 SE
FC1090 / 9	THOMAS MORRISON	82 INVERLEITH TER	HWTS, HAZNET	865 0.164 NW
EQ1097 / 9	AMY JAMES	1572 VISTA ST	HWTS, HAZNET	874 0.166 SSE
FF1102 / 9	MILLER, HAYDIN & JEN	3992 OAKMORE RD	FINDS	877 0.166 SE
FF1103 / 9	MILLER, HAYDIN & JEN	3992 OAKMORE RD	ECHO	877 0.166 SE
FF1104 / 9	MILLER, HAYDIN & JEN	3992 OAKMORE RD	HWTS, HAZNET	877 0.166 SE
FF1105 / 9	MILLER, HAYDIN & JEN	3992 OAKMORE RD	RCRA NonGen / NLR	877 0.166 SE
FE1106 / 9	ALEX LOCKETT	1781 CASTERLINE RD	HWTS	877 0.166 SE
FE1107 / 9	STEPHEN ZIRKELBACH	1781 CASTERLINE RD	HWTS	877 0.166 SE
FV1109 / 9	BANKHEAD UPSHAW & LA	2049 BYWOOD DRIVE	HAZNET	879 0.166 SE
FV1110 / 9	BANKHEAD, UPSHAW & L	2049 BYWOOD DRIVE	HWTS	879 0.166 SE
FV1111 / 9	BANKHEAD, UPSHAW & L	2049 BYWOOD DRIVE	RCRA NonGen / NLR	879 0.166 SE
FV1112 / 9	BANKHEAD, UPSHAW & L	2049 BYWOOD DRIVE	ECHO	879 0.166 SE
EU1113 / 9	ROXANNE ANDERSON	1058 GLENDORA AVE	HWTS, HAZNET	880 0.167 NNW
EM1115 / 9	SUZANNE JONES	136 SANDRINGHAM ROAD	ECHO	882 0.167 NW

MAPPED SITES SUMMARY - FOCUS MAP 9

Target Property:  
OAKLAND  
OAKLAND, CA 94611

MAP ID / FOCUS MAP	SITE NAME	ADDRESS	DATABASE ACRONYMS	DIST (ft. & mi.) DIRECTION
EM1116 / 9	SUZANNE JONES	136 SANDRINGHAM ROAD	HWTS	882 0.167 NW
EM1117 / 9	SUZANNE JONES	136 SANDRINGHAM ROAD	RCRA NonGen / NLR	882 0.167 NW
EM1118 / 9	SUZANNE JONES	136 SANDRINGHAM ROAD	FINDS	882 0.167 NW
FY1124 / 9	LISA POLEVOY	1008 ELBERT ST	HWTS, HAZNET	888 0.168 NNW
FZ1125 / 9	KAREN RAHNASTO	5800 SCARBOROUGH DR	HWTS, HAZNET	890 0.169 ESE
FZ1126 / 9	KAREN RAHNASTO	5800 SCARBOROUGH DRI	FINDS, ECHO	890 0.169 ESE
FZ1127 / 9	KAREN RAHNASTO	5800 SCARBOROUGH DRI	HWTS, HAZNET	890 0.169 ESE
FZ1128 / 9	KAREN RAHNASTO	5800 SCARBOROUGH DRI	RCRA NonGen / NLR	890 0.169 ESE
GA1129 / 9	HARRY KONSTANTOPOULA	4232 OAKMORE RD	FINDS	891 0.169 SE
GA1130 / 9	HARRY KONSTANTOPOULA	4232 OAKMORE RD	ECHO	891 0.169 SE
GA1131 / 9	HARRY KONSTANTOPOULA	4232 OAKMORE RD	RCRA NonGen / NLR	891 0.169 SE
GA1132 / 9	HARRY KONSTANTOPOULA	4232 OAKMORE RD	HWTS, HAZNET	891 0.169 SE
GB1141 / 9	KENT FERRE	1805 LEIMERT BLVD.	HWTS, HAZNET	900 0.170 SE
FO1148 / 9	PAT WALSH	2180 ANDREWS STREET	RCRA NonGen / NLR	903 0.171 WNW
FO1149 / 9	PAT WALSH	2180 ANDREWS STREET	HWTS	903 0.171 WNW
FO1150 / 9	PAT WALSH	2180 ANDREWS STREET	FINDS	903 0.171 WNW
FO1151 / 9	PAT WALSH	2180 ANDREWS STREET	ECHO	903 0.171 WNW
GA1152 / 9	HARRY KONSTANTOPOULA	4236 OAKMORE RD	RCRA NonGen / NLR	903 0.171 SE
GA1153 / 9	HARRY KONSTANTOPOULA	4236 OAKMORE RD	ECHO	903 0.171 SE
GA1154 / 9	HARRY KONSTANTOPOULA	4236 OAKMORE RD	HWTS, HAZNET	903 0.171 SE
GA1155 / 9	HARRY KONSTANTOPOULA	4236 OAKMORE RD	FINDS	903 0.171 SE
GD1156 / 9	PAUL DERMENJIAN	1934 ROSECREST DR	HWTS, HAZNET	905 0.171 SE
GD1162 / 9	LARRY LEVITT	1910 ROSECREST DRIVE	HWTS	909 0.172 SE
GD1163 / 9	LARRY LEVITT	1910 ROSECREST DRIVE	FINDS	909 0.172 SE
GD1164 / 9	LARRY LEVITT	1910 ROSECREST DRIVE	RCRA NonGen / NLR	909 0.172 SE
GD1165 / 9	LARRY LEVITT	1910 ROSECREST DRIVE	ECHO	909 0.172 SE
1172 / 9	HOUSTON H H	2301 MOUNTAIN BLVD	EDR Hist Auto	916 0.173 WNW
GA1174 / 9	GARY COLLINS	1511 LEIMERT BOULEVA	HWTS	918 0.174 SE
GA1175 / 9	GARY COLLINS	1511 LEIMERT BOULEVA	RCRA NonGen / NLR	918 0.174 SE
GA1176 / 9	GARY COLLINS	1511 LEIMERT BOULEVA	FINDS	918 0.174 SE
GA1177 / 9	GARY COLLINS	1511 LEIMERT BOULEVA	ECHO	918 0.174 SE
FE1178 / 9	PETE'S CONCRETE PUMP	1787 CASTERLINE RD	HWTS	921 0.174 SE
FE1179 / 9	PETER GRUBE	1787 CASTERLINE RD	HWTS, HAZNET	921 0.174 SE
FK1191 / 9	MR. SPARKLE, INC.	1849 CARTER ST	ECHO	931 0.176 SE
FK1192 / 9	MR. SPARKLE, INC.	1849 CARTER ST	HWTS	931 0.176 SE
FK1193 / 9	MR. SPARKLE, INC.	1849 CARTER ST	RCRA NonGen / NLR	931 0.176 SE
GK1198 / 9	LEILA KASROVI	15 SELBORNE DR	HWTS	932 0.177 NW
GL1199 / 9	ALICE FORD	191 ESTATES DRIVE	HWTS, HAZNET	932 0.177 NW
GL1200 / 9	ALICE FORD	191 ESTATES DRIVE	ECHO	932 0.177 NW



MAPPED SITES SUMMARY - FOCUS MAP 9

Target Property:  
OAKLAND  
OAKLAND, CA 94611

MAP ID / FOCUS MAP	SITE NAME	ADDRESS	DATABASE ACRONYMS	DIST (ft. & mi.) DIRECTION
GL1201 / 9	ALICE FORD	191 ESTATES DRIVE	RCRA NonGen / NLR	932 0.177 NW
GD1202 / 9	CHARITA HILL-AVENT	1942 ROSECREST DRIVE	HWTS	934 0.177 SE
GD1203 / 9	CHARITA HILL-AVENT	1942 ROSECREST DRIVE	RCRA NonGen / NLR	934 0.177 SE
GD1204 / 9	CHARITA HILL-AVENT	1942 ROSECREST DRIVE	ECHO	934 0.177 SE
GD1205 / 9	CHARITA HILL-AVENT	1942 ROSECREST DRIVE	FINDS	934 0.177 SE
GM1208 / 9	JUDITH MCLOOME	3941 OAKMORE ROAD	ECHO	938 0.178 SE
GM1209 / 9	JUDITH MCLOOME	3941 OAKMORE ROAD	HWTS, HAZNET	938 0.178 SE
GM1210 / 9	JUDITH MCLOOME	3941 OAKMORE ROAD	RCRA NonGen / NLR	938 0.178 SE
GM1211 / 9	JUDITH MCLOOME	3941 OAKMORE ROAD	FINDS	938 0.178 SE
FT1212 / 9	CAITLIN CHAROS	5759 SCARBOROUGH DRI	ECHO	938 0.178 ESE
FT1213 / 9	CAITLIN CHAROS	5759 SCARBOROUGH DRI	RCRA NonGen / NLR	938 0.178 ESE
FT1214 / 9	CAITLIN CHAROS	5759 SCARBOROUGH DRI	HWTS, HAZNET	938 0.178 ESE
EU1228 / 9	ALLEN DEMOREST	1020 GLENDORA AVENUE	FINDS	941 0.178 NNW
EU1229 / 9	ALLEN DEMOREST	1020 GLENDORA AVENUE	RCRA NonGen / NLR	941 0.178 NNW
EU1230 / 9	ALLEN DEMOREST	1020 GLENDORA AVENUE	ECHO	941 0.178 NNW
EU1231 / 9	ALLEN DEMOREST	1020 GLENDORA AVENUE	HWTS	941 0.178 NNW
FY1232 / 9		1004 ELBERT ST	CHMIRS	943 0.179 NNW
GQ1236 / 9	NEIL CIUNGAN	2521 LEIMERT BLVD.	ECHO	947 0.179 SE
GQ1237 / 9	NEIL CIUNGAN	2521 LEIMERT BLVD.	FINDS	947 0.179 SE
GQ1238 / 9	NEIL CIUNGAN	2521 LEIMERT BLVD.	HWTS, HAZNET	947 0.179 SE
GQ1239 / 9	STEWART GOLDSTEIN	2521 LEIMERT BLVD.	HWTS, HAZNET	947 0.179 SE
GQ1240 / 9	NEIL CIUNGAN	2521 LEIMERT BLVD.	RCRA NonGen / NLR	947 0.179 SE
GR1241 / 9	JOHN ATWOOD	4600 EL CENTRO AVE.	HWTS, HAZNET	948 0.180 NW
GR1242 / 9	JOHN ATWOOD	4600 EL CENTRO AVE.	RCRA NonGen / NLR	948 0.180 NW
GR1243 / 9	JOHN ATWOOD	4600 EL CENTRO AVE.	ECHO	948 0.180 NW
GR1244 / 9	JOHN ATWOOD	4600 EL CENTRO AVE.	FINDS	948 0.180 NW
FC1253 / 9	DAVID MCCLAIN & MERI	95 INVERLEITH TERRAC	HWTS	951 0.180 NW
FC1254 / 9	DAVID MCCLAIN & MERI	95 INVERLEITH TERRAC	ECHO	951 0.180 NW
FC1255 / 9	DAVID MCCLAIN & MERI	95 INVERLEITH TERRAC	RCRA NonGen / NLR	951 0.180 NW
FC1256 / 9	DAVID MCCLAIN & MERI	95 INVERLEITH TERRAC	FINDS	951 0.180 NW
GU1260 / 9	JOSEF RINGGENBURG	4015 ELSTON AVENUE	HWTS, HAZNET	952 0.180 SSE
GU1261 / 9	JOSEF RINGGENBURG	4015 ELSTON AVENUE	FINDS	952 0.180 SSE
GU1262 / 9	JOSEF RINGGENBURG	4015 ELSTON AVENUE	RCRA NonGen / NLR	952 0.180 SSE
GU1263 / 9	JOSEF RINGGENBURG	4015 ELSTON AVENUE	ECHO	952 0.180 SSE
GW1265 / 9	JULIE WHITESIDE	85 CAMBRIAN	FINDS	959 0.182 WNW
GW1266 / 9	JULIE WHITESIDE	85 CAMBRIAN	RCRA NonGen / NLR	959 0.182 WNW
GW1267 / 9	JULIE WHITESIDE	85 CAMBRIAN	HWTS, HAZNET	959 0.182 WNW
GW1268 / 9	JULIE WHITESIDE	85 CAMBRIAN	ECHO	959 0.182 WNW
GQ1272 / 9	CASSIDY MORRIS	2526 LEIMERT BOULEVA	ECHO	961 0.182 SE

MAPPED SITES SUMMARY - FOCUS MAP 9

Target Property:  
OAKLAND  
OAKLAND, CA 94611

MAP ID / FOCUS MAP	SITE NAME	ADDRESS	DATABASE ACRONYMS	DIST (ft. & mi.) DIRECTION
GQ1273 / 9	CASSIDY MORRIS	2526 LEIMERT BOULEVA	RCRA NonGen / NLR	961 0.182 SE
GQ1274 / 9	CASSIDY MORRIS	2526 LEIMERT BOULEVA	HWTS, HAZNET	961 0.182 SE
GX1275 / 9	TOM HURRAY	1768 LEIMERT BOULEVA	ECHO	962 0.182 ESE
GX1276 / 9	TOM HURRAY	1768 LEIMERT BOULEVA	FINDS	962 0.182 ESE
GX1277 / 9	TOM HURRAY	1768 LEIMERT BOULEVA	RCRA NonGen / NLR	962 0.182 ESE
GX1278 / 9	TOM HURRAY	1768 LEIMERT BOULEVA	HWTS	962 0.182 ESE
GY1279 / 9	BILL SULLIVAN	1530 LEIMERT BLVD	HWTS, HAZNET	962 0.182 SE
FE1285 / 9	JONATHAN DOUGALL	1801 CASTERLINE RD.	HWTS, HAZNET	972 0.184 SE
GU1286 / 9	PAUL LAWRENCE	4030 ELSTON AVENUE	RCRA NonGen / NLR	974 0.184 SSE
GU1287 / 9	PAUL LAWRENCE	4030 ELSTON AVENUE	HWTS, HAZNET	974 0.184 SSE
GU1288 / 9	PAUL LAWRENCE	4030 ELSTON AVENUE	ECHO	974 0.184 SSE
GK1289 / 9	VERN & KATHLEEN WINT	11 SELBORNE DR	HWTS, HAZNET	974 0.184 NW
GX1290 / 9	CHRIS PEW	4322 BRIDGEVIEW DRIV	FINDS, ECHO	974 0.184 SE
GX1291 / 9	CHRIS PEW	4322 BRIDGEVIEW DRIV	HWTS, HAZNET	974 0.184 SE
GX1292 / 9	CHRIS PEW	4322 BRIDGEVIEW DRIV	RCRA NonGen / NLR	974 0.184 SE
FP1298 / 9	STEVE AND SUSAN PHIL	207 ESTATES DR	HWTS, HAZNET	976 0.185 NW
FT1300 / 9	MARC VIALE	5768 SCARBOROUGH DRI	ECHO	980 0.186 ESE
FT1301 / 9	MARC VIALE	5768 SCARBOROUGH DRI	HWTS, HAZNET	980 0.186 ESE
FT1302 / 9	MARC VIALE	5768 SCARBOROUGH DRI	RCRA NonGen / NLR	980 0.186 ESE
HA1305 / 9	HEATHER DOYLE	2020 LEIMERT BOULEVA	RCRA NonGen / NLR	985 0.187 SE
HA1306 / 9	HEATHER DOYLE	2020 LEIMERT BOULEVA	HWTS, HAZNET	985 0.187 SE
HA1307 / 9	HEATHER DOYLE	2020 LEIMERT BOULEVA	FINDS	985 0.187 SE
HA1308 / 9	HEATHER DOYLE	2020 LEIMERT BOULEVA	ECHO	985 0.187 SE
1309 / 9	JIM & KAREN MINICOZZ	904 SANDRINGHAM RD	HWTS	986 0.187 NW
1310 / 9		2538 LEIMERT BLVD	CHMIRS	987 0.187 SE
GM1314 / 9	SHARON DUROUSSEAU	3927 OAKMORE RD.	FINDS, ECHO	988 0.187 SE
GM1315 / 9	SHARON DUROUSSEAU	3927 OAKMORE RD.	RCRA NonGen / NLR	988 0.187 SE
GM1316 / 9	SHARON DUROUSSEAU	3927 OAKMORE RD.	RCRA NonGen / NLR	988 0.187 SE
GM1317 / 9	SHARON DUROUSSEAU	3927 OAKMORE RD.	HWTS	988 0.187 SE
GM1318 / 9	SHARON DUROUSSEAU	3927 OAKMORE RD.	HWTS, HAZNET	988 0.187 SE
GY1320 / 9		4301 BRIDGE VIEW DRI	CHMIRS	992 0.188 SE
HC1328 / 9	LISA HARTFIELD	4300 LA CRESTA AVE	HWTS, HAZNET	999 0.189 SSE
GB1331 / 9	WHEELER DESIGN BUILD	1771 LEIMERT BLVD	HWTS, HAZNET	1007 0.191 SE
GB1332 / 9	WHEELER DESIGN BUILD	1771 LEIMERT BLVD	RCRA NonGen / NLR	1007 0.191 SE
GB1333 / 9	WHEELER DESIGN BUILD	1771 LEIMERT BLVD	RCRA NonGen / NLR	1007 0.191 SE
GB1334 / 9	WHEELER DESIGN BUILD	1771 LEIMERT BLVD	ECHO	1007 0.191 SE
GB1335 / 9	WHEELER DESIGN BUILD	1771 LEIMERT BLVD	FINDS	1007 0.191 SE
HD1336 / 9	LORI GALLIMORE	2020 BYWOOD DR.	HWTS, HAZNET	1007 0.191 SE
1337 / 9	STEVE & MARIA MUNSON	3915 WOODRUFF AVE	HWTS	1008 0.191 SSE

MAPPED SITES SUMMARY - FOCUS MAP 9

Target Property:  
OAKLAND  
OAKLAND, CA 94611

MAP ID / FOCUS MAP	SITE NAME	ADDRESS	DATABASE ACRONYMS	DIST (ft. & mi.) DIRECTION
1338 / 9	STEVE BRENNER	1804 TRESTLE GLEN RD	HWTS, HAZNET	1008 0.191 WNW
GL1345 / 9	JORDAN GRAYSON	590 HAMPTON RD.	HWTS, HAZNET	1011 0.191 NW
GY1346 / 9	STACY MANNING	1523 LEIMERT BOULEVA	HWTS	1014 0.192 SE
GY1347 / 9	STACY MANNING	1523 LEIMERT BOULEVA	RCRA NonGen / NLR	1014 0.192 SE
GY1348 / 9	STACY MANNING	1523 LEIMERT BOULEVA	ECHO	1014 0.192 SE
GY1349 / 9	STACY MANNING	1523 LEIMERT BOULEVA	FINDS	1014 0.192 SE
GK1350 / 9	DOROTHY BERRY	30 SELBOURNE DR	HWTS, HAZNET	1015 0.192 NNW
GX1351 / 9	KAREN BOVARNICK	4314 BRIDGEVIEW DR	HWTS, HAZNET	1019 0.193 SE
HF1353 / 9		A/O 3906 HANLY ROAD	CHMIRS	1020 0.193 SE
HG1354 / 9	MIKE COX	4085 WATERHOUSE RD	HWTS, HAZNET	1020 0.193 ESE
HG1355 / 9	COX, MICHAEL	4085 WATERHOUSE RD	HWTS, HAZNET	1020 0.193 ESE
GM1356 / 9	JUDITH MCLOOME	3921 OAKMORE ROAD	FINDS	1021 0.193 SE
GM1357 / 9	JUDITH MCLOOME	3921 OAKMORE ROAD	ECHO	1021 0.193 SE
GM1358 / 9	JUDITH MCLOOME	3921 OAKMORE ROAD	HWTS, HAZNET	1021 0.193 SE
GM1359 / 9	JUDITH MCLOOME	3921 OAKMORE ROAD	RCRA NonGen / NLR	1021 0.193 SE
1360 / 9	ED HIRSHBERG	6860 ESTATES DR.	HWTS, HAZNET	1021 0.193 NW
GI1369 / 9		5921 SHEPPARD CANYON	CHMIRS	1025 0.194 ESE
GI1370 / 9	CITY OF OAKLAND/PUB	5921 SHEPARD CANYON	HWTS, HAZNET	1025 0.194 ESE
GI1371 / 9	CITY OF OAKLAND-PUBL	5921 SHEPARD CANYON	FINDS	1025 0.194 ESE
HI1372 / 9	VERIZON WIRELESS HWY	2200 MOUNTAIN BLVD	CERS	1028 0.195 WNW
HI1373 / 9	VERIZON WIRELESS HWY	2200 MOUNTAIN BLVD	FINDS	1028 0.195 WNW
GK1375 / 9	YUFENG QIAN	9 SELBOURNE DR	FINDS	1031 0.195 NW
GK1376 / 9	YUFENG QIAN	9 SELBOURNE DR	HWTS	1031 0.195 NW
GK1377 / 9	YUFENG QIAN	9 SELBOURNE DR	RCRA NonGen / NLR	1031 0.195 NW
GK1378 / 9	YUFENG QIAN	9 SELBOURNE DR	ECHO	1031 0.195 NW
GD1379 / 9	DAVID BERG	1927 ROSECREST DRIVE	ECHO	1032 0.195 SE
GD1380 / 9	DAVID BERG	1927 ROSECREST DRIVE	FINDS	1032 0.195 SE
GD1381 / 9	DAVID BERG	1927 ROSECREST DRIVE	HWTS	1032 0.195 SE
GD1382 / 9	DAVID BERG	1927 ROSECREST DRIVE	RCRA NonGen / NLR	1032 0.195 SE
HK1388 / 9	CAROL COPPERUD	5550 SNAKE ROAD	FINDS, ECHO	1040 0.197 WNW
HK1389 / 9	CAROL COPPERUD	5550 SNAKE ROAD	HWTS	1040 0.197 WNW
HK1390 / 9	CAROL COPPERUD	5550 SNAKE ROAD	RCRA NonGen / NLR	1040 0.197 WNW
HC1391 / 9	LILY WONG	4315 EVERETT AVENUE	RCRA NonGen / NLR	1042 0.197 SSE
HC1392 / 9	LILY WONG	4315 EVERETT AVENUE	HWTS	1042 0.197 SSE
HC1393 / 9	LILY WONG	4315 EVERETT AVENUE	ECHO	1042 0.197 SSE
HC1394 / 9	LILY WONG	4315 EVERETT AVENUE	FINDS	1042 0.197 SSE
HL1399 / 9	GLENVIEW ELEMENTARY	4215 LA CRESTA AVENU	UST FINDER RELEASE	1046 0.198 SSE
HL1400 / 9	OUSD - GLENVIEW ELEM	4215 LA CRESTA AVE	CPS-SLIC, HWTS, HAZNET, CERS	1046 0.198 SSE
HL1401 / 9	OAKLAND UNIFIED SCHO	4215 LA CRESTA AVENU	HWTS	1046 0.198 SSE

MAPPED SITES SUMMARY - FOCUS MAP 9

Target Property:  
OAKLAND  
OAKLAND, CA 94611

MAP ID / FOCUS MAP	SITE NAME	ADDRESS	DATABASE ACRONYMS	DIST (ft. & mi.) DIRECTION
HL1402 / 9	GLENVIEW ELEMENTARY	4215 LA CRESTA AVENU	LUST, Cortese, CERS	1046 0.198 SSE
HL1403 / 9	OUSD - GLENVIEW ELEM	4215 LA CRESTA AVE	HWTS	1046 0.198 SSE
HL1404 / 9	GLENVIEW ELEMENTARY	4215 LA CERSTA AVENU	NPDES, CIWQS	1046 0.198 SSE
HL1405 / 9	GLENVIEW ELEMENTARY	4215 LA CRESTA AVE	Alameda County CS, HWTS	1046 0.198 SSE
HL1406 / 9	OAKLAND UNIFIED SCHO	4215 LA CRESTA AVENU	HWTS	1046 0.198 SSE
HL1407 / 9	OUSD - GLENVIEW	4215 LA CRESTA AVE	HWTS, HAZNET	1046 0.198 SSE
HL1408 / 9	OUSD - GLENVIEW ELEM	4215 LA CRESTA	HWTS, HAZNET	1046 0.198 SSE
HN1411 / 9	CECILIA REKAY	4059 WATERHOUSE RD	HWTS, HAZNET	1048 0.198 SE
HO1412 / 9	AMANDA HALTE	6582 LUCAS AVE APT 5	HWTS, HAZNET	1049 0.199 WNW
HF1413 / 9	ROBERT & DANI READER	3915 OAKMORE RD	HWTS	1050 0.199 SE
HF1414 / 9	ROBERT & DANI READER	3915 OAKMORE RD	FINDS, ECHO	1050 0.199 SE
HF1415 / 9	ROBERT & DANI READER	3915 OAKMORE RD	RCRA NonGen / NLR	1050 0.199 SE
HF1416 / 9	ROBERT READER	3915 OAKMORE RD	HWTS, HAZNET	1050 0.199 SE
HO1417 / 9	MONTCLAIR GARDEN COU	6582 LUCAS AVE #6	ECHO	1051 0.199 WNW
HO1418 / 9	MONTCLAIR GARDEN COU	6582 LUCAS AVE #6	RCRA NonGen / NLR	1051 0.199 WNW
HO1419 / 9	MONTCLAIR GARDEN COU	6582 LUCAS AVE #6	FINDS	1051 0.199 WNW
HO1420 / 9	MONTCLAIR GARDEN COU	6582 LUCAS AVE #6	HWTS, HAZNET	1051 0.199 WNW
HO1421 / 9	AMANDA HOTTE	6582 LUCAS AVE APT 4	HWTS, HAZNET	1051 0.199 WNW
HR1428 / 9		3935 HANLY RD.	CHMIRS	1055 0.200 ESE
HG1430 / 9	ORLEE CARPEL	4093 WATERHOUSE RD	HWTS, HAZNET	1058 0.200 ESE
GB1433 / 9	IAN GOULX	1765 LEIMERT BLVD.	HWTS	1063 0.201 SE
HS1434 / 9	CATHERINE MCKENZIE	1901 ROSECREST DR.	HWTS, HAZNET	1065 0.202 SE
HS1435 / 9	CATHERINE MCKENZIE	1901 ROSECREST DR.	RCRA NonGen / NLR	1065 0.202 SE
HS1436 / 9	CATHERINE MCKENZIE	1901 ROSECREST DR.	ECHO	1065 0.202 SE
HS1437 / 9	CATHERINE MCKENZIE	1901 ROSECREST DR.	FINDS	1065 0.202 SE
HT1438 / 9	MICHAEL EGGERS	2601 LA CUESTA AVE	ECHO	1066 0.202 ESE
HT1439 / 9	MICHAEL EGGERS	2601 LA CUESTA AVE	HWTS, HAZNET	1066 0.202 ESE
HT1440 / 9	MICHAEL EGGERS	2601 LA CUESTA AVE	RCRA NonGen / NLR	1066 0.202 ESE
HT1441 / 9	MICHAEL EGGERS	2601 LA CUESTA AVE	FINDS	1066 0.202 ESE
GW1442 / 9	RANDALL KESSLER	63 CAMBRIAN AVENUE	HWTS, HAZNET	1068 0.202 WNW
GW1443 / 9	RANDALL KESSLER	63 CAMBRIAN AVENUE	ECHO	1068 0.202 WNW
GW1444 / 9	RANDALL KESSLER	63 CAMBRIAN AVENUE	RCRA NonGen / NLR	1068 0.202 WNW
HU1446 / 9	JOHN DALLETT	1625 VISTA ST	HWTS, HAZNET	1069 0.202 SSE
HS1450 / 9	BEN & CARRIE	1817 ROSECREST DR.	HWTS	1073 0.203 SE
HN1451 / 9	MIKE & JAN KIT	1826 CASTERLINE RD	HWTS	1074 0.203 SE
HN1452 / 9	JAMES WOOD	1826 CASTERLINE RD	HWTS, HAZNET	1074 0.203 SE
HX1453 / 9	FOREST PENNING	5741 SCARBOROUGH DR	HWTS, HAZNET	1074 0.203 ESE
HY1459 / 9	ANDREA JOHNSON	2555 EL CAMINITO STR	RCRA NonGen / NLR	1084 0.205 SE
HY1460 / 9	ANDREA JOHNSON	2555 EL CAMINITO STR	FINDS	1084 0.205 SE

MAPPED SITES SUMMARY - FOCUS MAP 9

Target Property:  
OAKLAND  
OAKLAND, CA 94611

MAP ID / FOCUS MAP	SITE NAME	ADDRESS	DATABASE ACRONYMS	DIST (ft. & mi.) DIRECTION		
HY1461 / 9	ANDREA JOHNSON	2555 EL CAMINITO STR	ECHO	1084	0.205	SE
HY1462 / 9	ANDREA JOHNSON	2555 EL CAMINITO STR	HWTS	1084	0.205	SE
HD1489 / 9	RICK PHILIPS	2015 BYWOOD DR.	RCRA NonGen / NLR	1098	0.208	SE
HD1490 / 9	RICK PHILIPS	2015 BYWOOD DR.	FINDS, ECHO	1098	0.208	SE
HD1491 / 9	RICK PHILIPS	2015 BYWOOD DR.	HWTS, HAZNET	1098	0.208	SE
1492 / 9	PACIFIC GAS & ELECTR	LAT/LONG_USED	HWTS	1100	0.208	NW
IE1494 / 9		A/O 15 JOAQUIN MILLE	CHMIRS	1101	0.209	SE
HU1495 / 9	JOAN BLOOM	1631 VISTA AVE	RCRA NonGen / NLR	1101	0.209	SSE
HU1496 / 9	JOAN BLOOM	1631 VISTA AVE	FINDS	1101	0.209	SSE
HU1497 / 9	JOAN BLOOM	1631 VISTA AVE	ECHO	1101	0.209	SSE
HU1498 / 9	JOAN BLOOM	1631 VISTA AVE	HWTS, HAZNET	1101	0.209	SSE
IG1500 / 9	CREATIVE SPACES INC	62 INVERLEITH	HWTS	1108	0.210	NW
GK1504 / 9	STEVE WALZ	20 SELBORNE DR	RCRA NonGen / NLR	1113	0.211	NW
GK1505 / 9	STEVE WALZ	20 SELBORNE DR	HWTS	1113	0.211	NW
GK1506 / 9	STEVE WALZ	20 SELBORNE DR	FINDS, ECHO	1113	0.211	NW
GK1507 / 9	STEVE WALZ	20 SELBORNE DR	HWTS, HAZNET	1113	0.211	NW
HL1518 / 9	SHAW PROPERTIES INC	4218 LA CRESTA AVE	HWTS, HAZNET	1125	0.213	SSE
IM1522 / 9	PG&E TOWER SITE	LAT/LONG_USED	HWTS, HAZNET	1127	0.213	NW
IN1523 / 9	SCOTT LEONG	6774 SIMS DRIVE	HWTS, HAZNET	1128	0.214	NW
IN1524 / 9	SCOTT LEONG	6774 SIMS DRIVE	FINDS	1128	0.214	NW
IN1525 / 9	SCOTT LEONG	6774 SIMS DRIVE	RCRA NonGen / NLR	1128	0.214	NW
IN1526 / 9	SCOTT LEONG	6774 SIMS DRIVE	ECHO	1128	0.214	NW
IO1527 / 9	ROBERT LEACHMAN	245 ESTATES DR	FINDS	1130	0.214	NW
IO1528 / 9	ROBERT LEACHMAN	245 ESTATES DR	ECHO	1130	0.214	NW
IO1529 / 9	ROBERT LEACHMAN	245 ESTATES DR	HWTS	1130	0.214	NW
IO1530 / 9	ROBERT LEACHMAN	245 ESTATES DR	RCRA NonGen / NLR	1130	0.214	NW
IG1531 / 9	SUSAN KIM	54 INVERLEITH TERRAC	HWTS, HAZNET	1130	0.214	NW
IS1545 / 9	PENELOPE BEVAN	3920 OAKMORE RD	HWTS, HAZNET	1144	0.217	SE
IS1546 / 9	CHRIS BEZAMA	3920 OAKMORE RD	FINDS, ECHO	1144	0.217	SE
IS1547 / 9	CHRIS BEZAMA	3920 OAKMORE RD	RCRA NonGen / NLR	1144	0.217	SE
IS1548 / 9	CHRIS BEZAMA	3920 OAKMORE RD	HWTS, HAZNET	1144	0.217	SE
GX1549 / 9	OLGA BOLOTINA	1624 LEIMERT BOULEVA	RCRA NonGen / NLR	1146	0.217	ESE
GX1550 / 9	OLGA BOLOTINA	1624 LEIMERT BOULEVA	ECHO	1146	0.217	ESE
GX1551 / 9	OLGA BOLOTINA	1624 LEIMERT BOULEVA	HWTS	1146	0.217	ESE
GX1552 / 9	OLGA BOLOTINA	1624 LEIMERT BOULEVA	FINDS	1146	0.217	ESE
HS1555 / 9	JONAH & HEATHER MEAC	1849 BRENTWOOD RD	HWTS	1147	0.217	SE
HR1579 / 9	SAM WILLARD	3957 HANLY RD.	HWTS, HAZNET	1157	0.219	SE
IW1580 / 9	NIKKI DOYLE	4115 WATERHOUSE RD	HWTS, HAZNET	1158	0.219	ESE
IW1581 / 9	NIKKI DOYLE	4115 WATERHOUSE RD	ECHO	1158	0.219	ESE

MAPPED SITES SUMMARY - FOCUS MAP 9

Target Property:  
OAKLAND  
OAKLAND, CA 94611

MAP ID / FOCUS MAP	SITE NAME	ADDRESS	DATABASE ACRONYMS	DIST (ft. & mi.) DIRECTION		
IW1582 / 9	NIKKI DOYLE	4115 WATERHOUSE RD	FINDS	1158	0.219	ESE
IW1583 / 9	NIKKI DOYLE	4115 WATERHOUSE RD	RCRA NonGen / NLR	1158	0.219	ESE
IY1589 / 9	ELAINE BACHRACH	520 HAMPTON ROAD	RCRA NonGen / NLR	1164	0.220	NW
IE1590 / 9		2555 MONTEREY BLVD.	CHMIRS	1165	0.221	SE
HN1591 / 9		4064 WATERHOUSE RD	CHMIRS	1166	0.221	SE
JA1595 / 9	DANIEL & MELISSA HAF	1900 MELVIN ROAD	RCRA NonGen / NLR	1173	0.222	SE
JA1596 / 9	DANIEL & MELISSA HAF	1900 MELVIN ROAD	ECHO	1173	0.222	SE
JA1597 / 9	DANIEL & MELISSA HAF	1900 MELVIN ROAD	FINDS	1173	0.222	SE
JA1598 / 9	DANIEL & MELISSA HAF	1900 MELVIN ROAD	HWTS	1173	0.222	SE
JA1599 / 9	DANIEL & MELISSA HAF	1900 MELVIN ROAD	HWTS	1173	0.222	SE
JA1600 / 9	DANIEL & MELISSA HAF	1900 MELVIN ROAD	RCRA NonGen / NLR	1173	0.222	SE
JB1601 / 9	DALE BAUM	4021 WATERHOUSE RD	HWTS, HAZNET	1176	0.223	SE
JB1602 / 9	DALE BAUM	4021 WATERHOUSE RD	HWTS, HAZNET	1176	0.223	SE
JC1603 / 9	MICHAEL LANDE	1746 LEIMERT BLVD	FINDS, ECHO	1178	0.223	ESE
JC1604 / 9	MICHAEL LANDE	1746 LEIMERT BLVD	HWTS, HAZNET	1178	0.223	ESE
JC1605 / 9	MICHAEL LANDE	1746 LEIMERT BLVD	RCRA NonGen / NLR	1178	0.223	ESE
JD1606 / 9	DOUG BRIEN	55 CAMBRIAN AVE	HWTS, HAZNET	1178	0.223	WNW
HL1608 / 9	SAFeway BUILDING AND	1600 HAMPEL STREET	FTTS	1179	0.223	SSE
HL1609 / 9	SAFeway BUILDING AND	1600 HAMPEL STREET	FINDS	1179	0.223	SSE
HR1613 / 9	EMC MORTGAGE CORP	3961 HANLY RD	HWTS, HAZNET	1182	0.224	SE
HS1615 / 9	ANDREW MATCAKFE	1835 BRENTWOOD RD	HWTS, HAZNET	1186	0.225	SE
HS1616 / 9	ANDREW MATCAKFE	1835 BRENTWOOD RD	RCRA NonGen / NLR	1186	0.225	SE
HS1617 / 9	ANDREW MATCAKFE	1835 BRENTWOOD RD	FINDS	1186	0.225	SE
HS1618 / 9	ANDREW MATCAKFE	1835 BRENTWOOD RD	ECHO	1186	0.225	SE
JD1619 / 9	NAHID NASSIRI	216 ST. JAMES DR.	HWTS, HAZNET	1188	0.225	West
JD1620 / 9	NAHID NASSIRI	216 ST. JAMES DR.	RCRA NonGen / NLR	1188	0.225	West
JD1621 / 9	DR. WILL FOUNTAIN	216 ST. JAMES DRIVE	HWTS, HAZNET	1188	0.225	West
JD1622 / 9	NAHID NASSIRI	216 ST. JAMES DR.	FINDS, ECHO	1188	0.225	West
IM1626 / 9	PATRICK & SUSANNE CO	724 GLENDOME CIR	HWTS, HAZNET	1191	0.226	NW
JF1627 / 9	JOAQUIN MILLER - OUS	5525 ASCOT DRIVE	HWTS	1191	0.226	ESE
JF1628 / 9	JOAQUIN MILLER ELEME	5525 ASCOT DR	HWTS, HAZNET	1191	0.226	ESE
JF1629 / 9	JOAQUIN MILLER ELEME	5525 ASCOT DR	RCRA NonGen / NLR	1191	0.226	ESE
JF1630 / 9	OAKLAND UIFIED SCHOO	5525 ASCOT DRIVE	HWTS	1191	0.226	ESE
JF1631 / 9	JOAQUIN MILLER ELEME	5525 ASCOT DR	FINDS, ECHO	1191	0.226	ESE
HR1636 / 9	JONATHON WONG	3948 HANLY ROAD	HWTS, HAZNET	1195	0.226	ESE
HX1637 / 9	JAMES AHLERS	5733 CHELTON DR	HWTS, HAZNET	1197	0.227	ESE
JH1642 / 9	JILL MANNION	5741 CHELTON DR	HWTS, HAZNET	1202	0.228	ESE
JD1644 / 9	JANICE PASTRON	70 CAMBRIAN AVE	HWTS, HAZNET	1205	0.228	WNW
JH1665 / 9	JAFAR TEHRANI	5753 CHELTON DRIVE	HWTS, HAZNET	1218	0.231	ESE

MAPPED SITES SUMMARY - FOCUS MAP 9

Target Property:  
OAKLAND  
OAKLAND, CA 94611

MAP ID / FOCUS MAP	SITE NAME	ADDRESS	DATABASE ACRONYMS	DIST (ft. & mi.) DIRECTION		
JH1666 / 9	JAFAR TEHRANI	5753 CHELTON DRIVE	RCRA NonGen / NLR	1218	0.231	ESE
JH1667 / 9	JAFAR TEHRANI	5753 CHELTON DRIVE	ECHO	1218	0.231	ESE
IY1670 / 9	DAVID MCCLAIN, OWNER	95 INVERLEIGH	HWTS, HAZNET	1221	0.231	NW
JB1681 / 9		4001 WATERHOUSE RD.	CHMIRS	1226	0.232	SE
JO1682 / 9	LAURA & DAVID MERINO	1943 LEIMERT BLVD	HWTS, HAZNET	1228	0.233	SE
1684 / 9	SINA ENVIRONMENTAL	3918 HANLY	HWTS, HAZNET	1229	0.233	SE
JQ1692 / 9	BRIDGET WALUCH	1586 TRESTLE GLEN RO	HWTS	1234	0.234	NNW
JQ1693 / 9	BRIDGET WALUCH	1586 TRESTLE GLEN RO	RCRA NonGen / NLR	1234	0.234	NNW
JQ1694 / 9	BRIDGET WALUCH	1586 TRESTLE GLEN RO	FINDS, ECHO	1234	0.234	NNW
IW1695 / 9	OMER FRIEDMAN	1827 CLEMENS RD	HWTS, HAZNET	1236	0.234	SE
HX1701 / 9	BELA BALOGH	5725 CHELTON DR	HWTS, HAZNET	1243	0.235	ESE
1702 / 9	KATHLEEN DOYLE	4040 WATERHOUSE RD	HWTS, HAZNET	1244	0.236	SE
IS1704 / 9	KEVIN SMITH	3906 HANLY RD	HWTS	1248	0.236	SE
IS1705 / 9	KEVIN SMITH	3906 HANLY RD	RCRA NonGen / NLR	1248	0.236	SE
IS1706 / 9	KEVIN SMITH	3906 HANLY RD	FINDS, ECHO	1248	0.236	SE
1714 / 9	GAS MAIN ST. JAMES D	ST. JAMES DR. & CROY	HWTS	1251	0.237	NW
1719 / 9	SATEESH APTE	5529 SNAKE RD	HWTS, HAZNET	1253	0.237	WNW
1720 / 9	DAVID BIRNBAUM	64 SANDRINGHAM RD	HWTS, HAZNET	1255	0.238	NNW
1721 / 9		1962 LEIMERT BLVD	CHMIRS	1256	0.238	SE
JU1724 / 9	DAVID & PATRICIA MAR	2181 TRAFALGAR PLACE	RCRA NonGen / NLR	1258	0.238	WNW
JU1725 / 9	DAVID & PATRICIA MAR	2181 TRAFALGAR PLACE	ECHO	1258	0.238	WNW
JU1726 / 9	DAVID & PATRICIA MAR	2181 TRAFALGAR PLACE	FINDS	1258	0.238	WNW
JU1727 / 9	DAVID & PATRICIA MAR	2181 TRAFALGAR PLACE	HWTS	1258	0.238	WNW
IS1728 / 9	LIONS POOL	3860 HANLY RD	FINDS	1260	0.239	SE
IS1729 / 9	LIONS POOL	3860 HANLY RD	CERS	1260	0.239	SE
IS1730 / 9	CITY OF OAKLAND	3860 HANLY RD	HWTS, HAZNET	1260	0.239	SE
IS1731 / 9	CITY OF OAKLAND	3860 HANLY RD	HWTS, HAZNET	1260	0.239	SE
IY1732 / 9	JOHN PATCHUN	500 HAMPTON RD.	HWTS, HAZNET	1261	0.239	NW
JW1737 / 9	MARK STROSBERG & KAT	6722 SIMS DR	HWTS, HAZNET	1266	0.240	WNW
JW1738 / 9	MARK STROSBERG & KAT	6722 SIMS DR	FINDS	1266	0.240	WNW
JW1739 / 9	MARK STROSBERG & KAT	6722 SIMS DR	RCRA NonGen / NLR	1266	0.240	WNW
JW1740 / 9	MARK STROSBERG & KAT	6722 SIMS DR	ECHO	1266	0.240	WNW
JX1741 / 9	KIM REAM	1626 HAMPEL ST.	HWTS, HAZNET	1266	0.240	SSE
JX1742 / 9	KIM REAM	1626 HAMPEL ST.	RCRA NonGen / NLR	1266	0.240	SSE
JX1743 / 9	KIM REAM	1626 HAMPEL ST.	FINDS	1266	0.240	SSE
JX1744 / 9	KIM REAM	1626 HAMPEL ST.	ECHO	1266	0.240	SSE
JY1745 / 9	MARC HENEGHAN	1871 TIFFIN RD	HWTS, HAZNET	1266	0.240	ESE
KA1747 / 9	MONTERA MIDDLE SCHOO	5555 ASCOT DR	HWTS, HAZNET	1268	0.240	ESE
KA1748 / 9	OAKLAND USD/MONTERA	5555 ASCOT DR	HWTS, HAZNET	1268	0.240	ESE

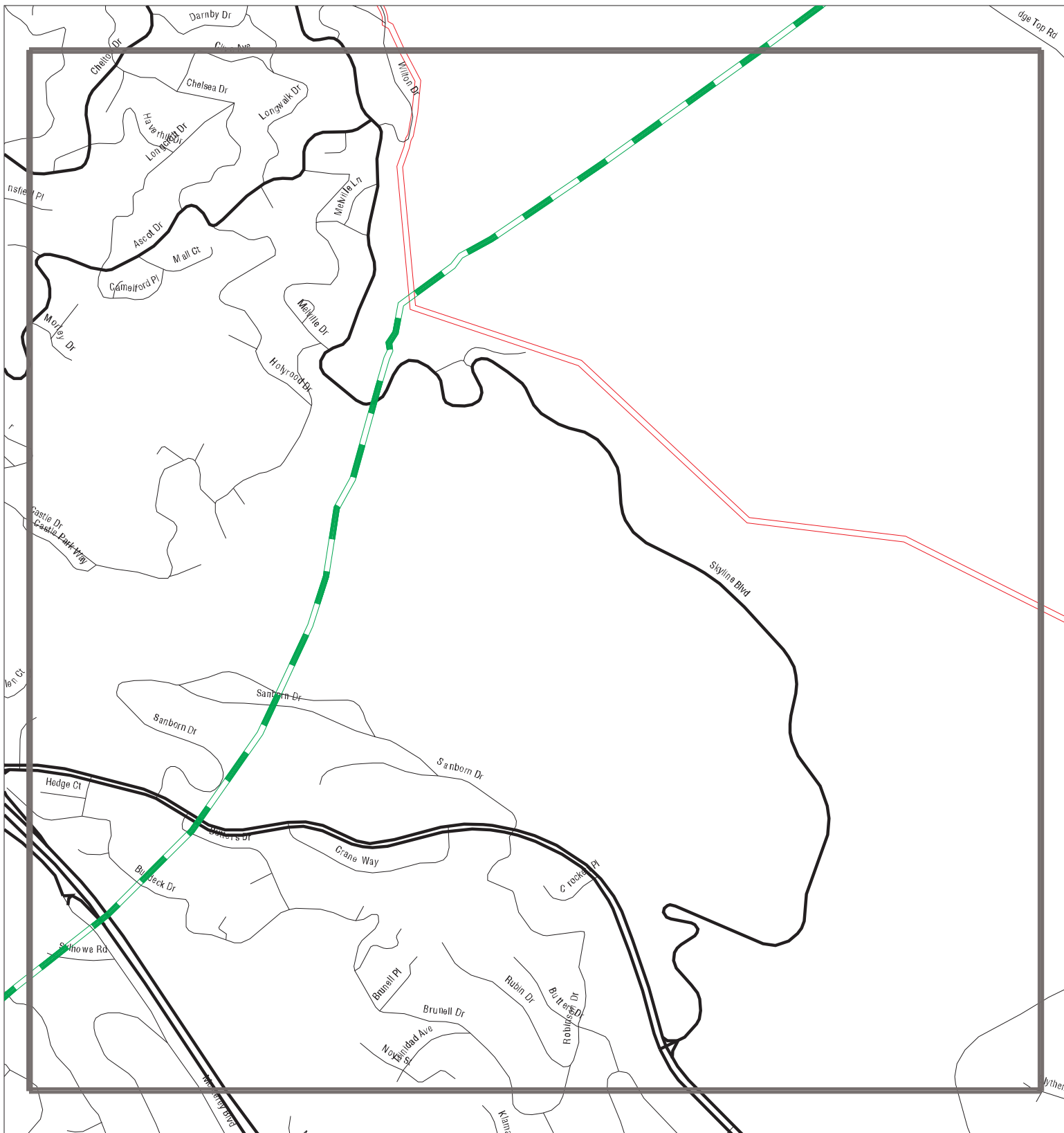
MAPPED SITES SUMMARY - FOCUS MAP 9











Target Property:  
OAKLAND  
OAKLAND, CA 94611

MAP ID / FOCUS MAP	SITE NAME	ADDRESS	DATABASE ACRONYMS	DIST (ft. & mi.) DIRECTION		
KA1749 / 9	OAKLAND USD/MONTERRA	5555 ASCOT DR	HWTS	1268	0.240	ESE
KA1750 / 9	OUSD-MONTERA MIDDLE	5555 ASCOT DR	HWTS, HAZNET	1268	0.240	ESE
KA1751 / 9	MONTERA MIDDLE SCHOO	5555 ASCOT DR	RCRA-SQG, FINDS, ECHO	1268	0.240	ESE
KA1752 / 9	OAKLAND USD - MONTER	5555 ASCOT DR	HWTS, HAZNET	1268	0.240	ESE
1754 / 9	RACHEL KUPERMAN	107 SANDRINGHAM RD	HWTS, HAZNET	1271	0.241	NW
JC1755 / 9		1727 LEIMERT BLVD	CHMIRS	1272	0.241	SE
KB1756 / 9	GALEN & DINA HOSKIN	95 SANDRINGHAM RD	HWTS, HAZNET	1277	0.242	NW
1767 / 9	ANDRE GHARAGOZIAN	1842 BRENTWOOD RD	HWTS, HAZNET	1282	0.243	SE
KD1774 / 9	JOANNA WONG	18 SANDRINGHAM RD.	RCRA NonGen / NLR	1287	0.244	NW
KD1775 / 9	ERIC ZANUTTO	18 SANDRINGHAM RD	HWTS	1287	0.244	NW
KD1776 / 9	JOANNA WONG	18 SANDRINGHAM RD.	FINDS, ECHO	1287	0.244	NW
KD1777 / 9	CRISTIN CHINN	18 SANDRINGHAM RD	HWTS, HAZNET	1287	0.244	NW
1781 / 9	MAGDA BESSER	1717 WELLINGTON STRE	HWTS, HAZNET	1291	0.245	SSE
JO1782 / 9	CHRIS MILLER	1901 WRENN ST	HWTS, HAZNET	1291	0.245	SE
IS1784 / 9	CYNTHIA & JAKOV BART	3896 HANLY RD	RCRA NonGen / NLR	1293	0.245	SE
IS1785 / 9	CYNTHIA & JAKOV BART	3896 HANLY RD	FINDS	1293	0.245	SE
IS1786 / 9	CYNTHIA & JAKOV BART	3896 HANLY RD	HWTS, HAZNET	1293	0.245	SE
IS1787 / 9	CYNTHIA & JAKOV BART	3896 HANLY RD	ECHO	1293	0.245	SE
JY1788 / 9	TOM BRUTTING	1866 TIFFIN RD	RCRA NonGen / NLR	1295	0.245	ESE
JY1789 / 9	TOM BRUTTING	1866 TIFFIN RD	FINDS, ECHO	1295	0.245	ESE
JY1790 / 9	TOM BRUTTING	1866 TIFFIN RD	HWTS, HAZNET	1295	0.245	ESE
1799 / 9	TERI DUFF	5707 SCARBOROUGH DR	HWTS, HAZNET	1300	0.246	ESE
KD1804 / 9	CHRISTINA & TED KUH	40 SANDRINGHAM RD	HWTS	1303	0.247	NW
1807 / 9	ANN THOMPSON	249 SOMERSET RD	HWTS, HAZNET	1306	0.247	NW
1808 / 9	LINDSAY GOTTLIEB	925 GLENDOME CIR	HWTS, HAZNET	1308	0.248	NW
JC1810 / 9	CARLA KLETZER	1635 LEIMERT BOULEVA	HWTS, HAZNET	1310	0.248	ESE
JC1811 / 9	CARLA KLETZER	1635 LEIMERT BOULEVA	FINDS, ECHO	1310	0.248	ESE
JC1812 / 9	CARLA KLETZER	1635 LEIMERT BOULEVA	RCRA NonGen / NLR	1310	0.248	ESE
KI1813 / 9	LARRY FRYMAN	1730 TRESTLE GLEN RD	ECHO	1312	0.248	WNW
KI1814 / 9	LARRY FRYMAN	1730 TRESTLE GLEN RO	HWTS	1312	0.248	WNW
KI1815 / 9	LARRY FRYMAN	1730 TRESTLE GLEN RD	HWTS, HAZNET	1312	0.248	WNW
KI1816 / 9	LARRY FRYMAN	1730 TRESTLE GLEN RO	RCRA NonGen / NLR	1312	0.248	WNW
KI1817 / 9	LARRY FRYMAN	1730 TRESTLE GLEN RD	FINDS	1312	0.248	WNW
KI1818 / 9	LARRY FRYMAN	1730 TRESTLE GLEN RD	RCRA NonGen / NLR	1312	0.248	WNW
KB1820 / 9	RIDDELL, YEE	85 SANDRINGHAM RD	HWTS, HAZNET	1314	0.249	NW
KJ1823 / 9	CHRIS PANKOW	6808 ESTATES DR	HWTS, HAZNET	1317	0.249	NW
KJ1824 / 9	AVI KLEIN	6808 ESTATES DR	HWTS, HAZNET	1317	0.249	NW



# Focus Map - 10 - 7548718.1s



- |   |                             |   |                                     |   |                                |
|---|-----------------------------|---|-------------------------------------|---|--------------------------------|
|  | <b>Sites</b>                |  | <b>Focus Map - Sites</b>            |  | <b>Dept. Defense Sites</b>     |
|  | <b>Target Property</b>      |  | <b>Power Line</b>                   |  | <b>Indian Reservations BIA</b> |
|  | <b>Search Buffer</b>        |  | <b>National Priority List Sites</b> |  | <b>Areas of Concern</b>        |
|  | <b>Focus Map - No Sites</b> |   |                                     |   |                                |



**SITE NAME:** Moraga-Oakland X 115 Kv Rebuild Project  
**ADDRESS:** Oakland  
**CITY/STATE:** Oakland CA  
**ZIP:** 94611

**CLIENT:** Northgate Env. Management Inc.  
**CONTACT:** Kevin Torres  
**INQUIRY #:** 7548718.1s  
**DATE:** 01/24/24

MAPPED SITES SUMMARY - FOCUS MAP 10

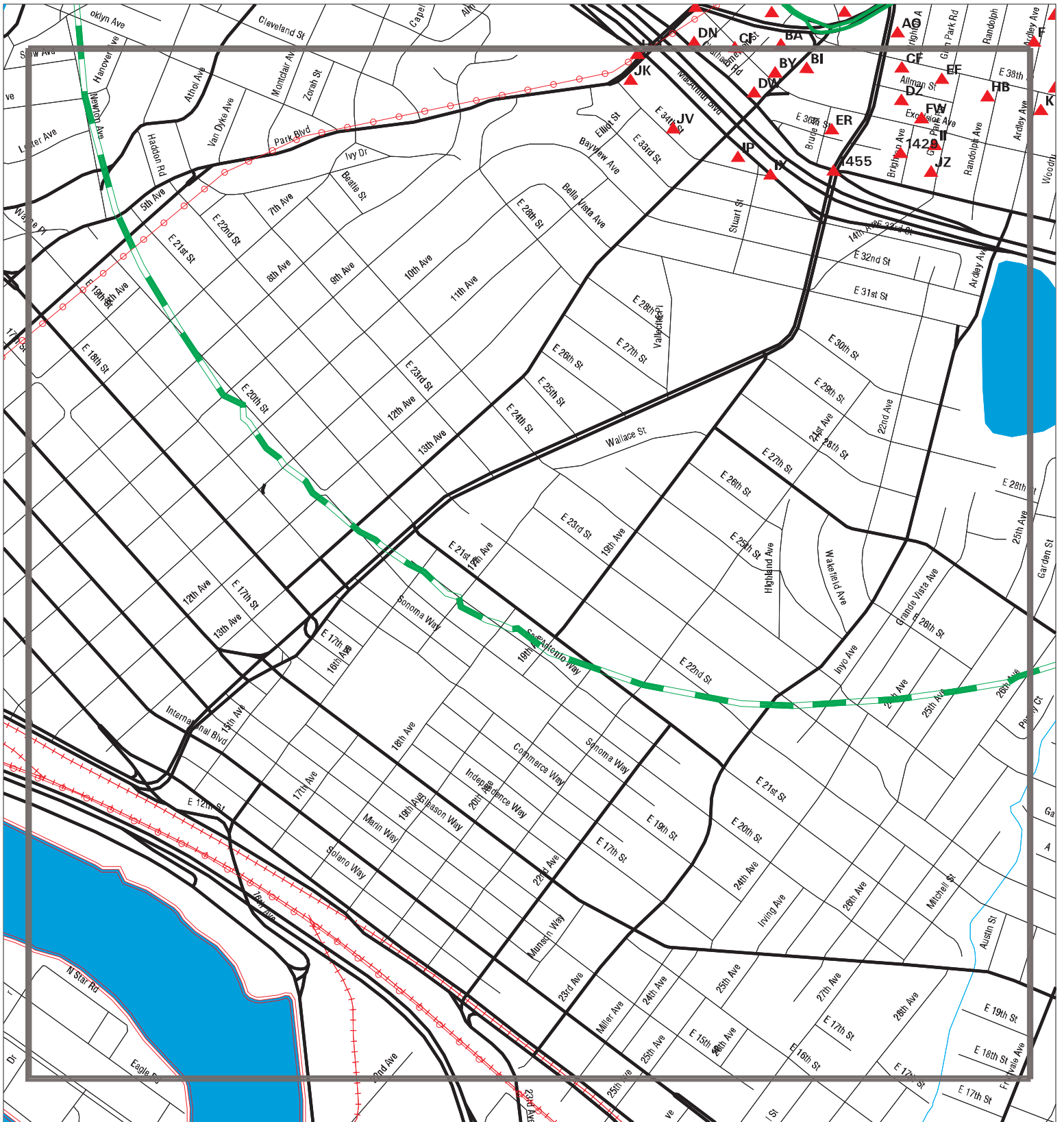
Target Property:  
OAKLAND  
OAKLAND, CA 94611

MAP ID / FOCUS MAP	SITE NAME	ADDRESS	DATABASE ACRONYMS	DIST (ft. & mi.) DIRECTION
-----------------------	-----------	---------	-------------------	-------------------------------

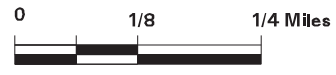
---

NO MAPPED SITES FOUND

# Focus Map - 11 - 7548718.1s



- ▲ Sites
- ▬ Target Property
- ▬ Search Buffer
- ▬ Focus Map - No Sites
- ▬ Focus Map - Sites
- ▬ Power Line
- ▬ National Priority List Sites
- Dept. Defense Sites
- Indian Reservations BIA
- Areas of Concern



<p><b>SITE NAME:</b> Moraga-Oakland X 115 Kv Rebuild Project  <b>ADDRESS:</b> Oakland  <b>CITY/STATE:</b> Oakland CA  <b>ZIP:</b> 94611</p>	<p><b>CLIENT:</b> Northgate Env. Management Inc.  <b>CONTACT:</b> Kevin Torres  <b>INQUIRY #:</b> 7548718.1s  <b>DATE:</b> 01/24/24</p>
---	---

MAPPED SITES SUMMARY - FOCUS MAP 11

Target Property:  
OAKLAND  
OAKLAND, CA 94611

MAP ID / FOCUS MAP	SITE NAME	ADDRESS	DATABASE ACRONYMS	DIST (ft. & mi.) DIRECTION
BI372 / 11	CITY OF OAKLAND	3748 13TH AVENUE	HWTS	287 0.054 SSW
BI373 / 11	BREWER EDNA MIDDLE S	3748 13TH AVE	RCRA-SQG, FINDS, ECHO, HWTS, HAZNET	287 0.054 SSW
BI374 / 11	OAKLAND USD/EDNA BRE	3748 13TH ST	HWTS, HAZNET	287 0.054 SSW
BI375 / 11	EDNA BREWER SCHOOL/O	3748 13TH AVE	HWTS	287 0.054 SSW
BI376 / 11	OUSD-EDNA BREWER SCH	3748 13TH AVE	HWTS	287 0.054 SSW
BI377 / 11	EDNA BREWER SCHOOL/O	3748 13TH AVE	HWTS	287 0.054 SSW
BI378 / 11	EDNA BREWER SCHOOL/O	3748-13TH AVENUE	HWTS, HAZNET	287 0.054 SSW
BI379 / 11	EDNA BREWER MIDDLE S	3748 13TH AVENUE	HWTS	287 0.054 SSW
BI380 / 11	EDNA BREWER JUNIOR H	3748 13TH AVE	HWTS	287 0.054 SSW
BI381 / 11	OAKLAND USD/EDNA BRE	3748 13TH ST	HWTS, HAZNET	287 0.054 SSW
BA409 / 11	THIRTEENTH AVENUE CL	3727 13TH AVE	EDR Hist Cleaner	322 0.061 SW
BY509 / 11	CYRUS FARIVAR	1278 EXCELSIOR AVE	HWTS, HAZNET	440 0.083 SW
CF539 / 11	FRANK PINEDA	1419 E 38TH ST	HWTS, HAZNET	466 0.088 SSE
CF549 / 11	FRANK PINEDA	1417 E 38TH ST	HWTS, HAZNET	471 0.089 SSE
CF550 / 11	NORCAL HEATING AND A	1421 E 38TH ST # 142	HWTS, HAZNET	472 0.089 SSE
CF619 / 11	SARA PENNDORF	1406 ALLMAN ST	HWTS, HAZNET	530 0.100 SSE
BY664 / 11	CAMPBELL GORDON	3635 13TH AVE	EDR Hist Auto	590 0.112 SW
BY665 / 11	MOBIL	3635 13TH AVE.	FINDS	590 0.112 SW
BY666 / 11	MOBIL (JOHN'S)	3635 13TH ST	RGA LUST	590 0.112 SW
BY667 / 11	MOBIL	3635 13TH	RGA LUST	590 0.112 SW
BY668 / 11	MOBIL	3635 13TH AVE.	RGA LUST	590 0.112 SW
BY669 / 11	MOBIL	3635 13TH ST	RGA LUST	590 0.112 SW
BY670 / 11	9184 ALAMEDA COUNTY	3635 13TH AVE	FINDS	590 0.112 SW
BY671 / 11	JOHNS MOBIL	3635 13TH ST	RGA LUST	590 0.112 SW
BY672 / 11	MOBIL	3635 13TH AVE.	UST FINDER RELEASE	590 0.112 SW
BY673 / 11	1X JOHN'S MOBIL	3635 13TH ST	HWTS, HAZNET	590 0.112 SW
BY674 / 11	MOBIL	3635 13TH ST	LUST, SWEEPS UST, CA FID UST, Cortese, H...	590 0.112 SW
DW775 / 11	PITNEY ROBERT K	3638 13TH AVENUE	EDR Hist Auto	660 0.125 SW
DW777 / 11	PIERCE LLC	3629 13TH AVENUE	HWTS, HAZNET	666 0.126 SW
DW784 / 11	FIRE STATION #16	3600 13TH AVE	CERS	670 0.127 SSW
DW785 / 11	1X CITY OF OAKLAND	3600 13TH AVE	HWTS, HAZNET	670 0.127 SSW
DW786 / 11	CITY OF OAKLAND - PU	3600 13TH AVE	HWTS, HAZNET	670 0.127 SSW
DW787 / 11	FIRE STATION #16	3600 13TH AVE	FINDS	670 0.127 SSW
DW788 / 11	CITY OF OAKLAND PUBL	3600 13TH AVE	HWTS, HAZNET	670 0.127 SSW
DZ799 / 11	STEPHEN DELUCA	1436 EXCELSIOR AVENU	FINDS, ECHO	684 0.130 SSE
DZ800 / 11	STEPHEN DELUCA	1436 EXCELSIOR AVENU	HWTS	684 0.130 SSE
DZ801 / 11	STEPHEN DELUCA	1436 EXCELSIOR AVENU	RCRA NonGen / NLR	684 0.130 SSE
DZ806 / 11	GOTTFRIED, JOANNA	1421 ALLMAN ST	HWTS, HAZNET	684 0.130 SSE
EF836 / 11	LAWLER, DOUG	1475 E 38TH ST	HWTS, HAZNET	702 0.133 SSE

MAPPED SITES SUMMARY - FOCUS MAP 11

Target Property:  
OAKLAND  
OAKLAND, CA 94611

MAP ID / FOCUS MAP	SITE NAME	ADDRESS	DATABASE ACRONYMS	DIST (ft. & mi.) DIRECTION
ER896 / 11	ALESSANDRA DEMMANS	3600 BRUCE ST	HWTS	754 0.143 South
EF921 / 11	LORNA HEIKKINEN	1485 E. 38TH STREET	FINDS, ECHO	771 0.146 SSE
EF922 / 11	LORNA HEIKKINEN	1485 E. 38TH STREET	HWTS, HAZNET	771 0.146 SSE
EF923 / 11	LORNA HEIKKINEN	1485 E. 38TH STREET	RCRA NonGen / NLR	771 0.146 SSE
ER1089 / 11	AD ART INC	950 - 30TH ST	HWTS	865 0.164 South
EF1114 / 11	SHELL	3750 14TH	HIST CORTESE	881 0.167 SSE
FW1119 / 11	TED HOWES	1478 EXCELSIOR AVE	RCRA NonGen / NLR	885 0.168 SSE
FW1120 / 11	TED HOWES	1478 EXCELSIOR AVE	HWTS, HAZNET	885 0.168 SSE
FW1121 / 11	TED HOWES	1478 EXCELSIOR AVE	FINDS	885 0.168 SSE
FW1122 / 11	TED HOWES	1478 EXCELSIOR AVE	ECHO	885 0.168 SSE
FW1135 / 11	BRIAN LETSON	1465 EXCELSIOR AVE	HWTS, HAZNET	897 0.170 SSE
FW1251 / 11	WENDY GOODFRIEND	1463 EXCELSIOR AVE	HWTS, HAZNET	949 0.180 SSE
FW1252 / 11	KATIE BUISSON	1488 EXCELSIOR AVE	HWTS, HAZNET	949 0.180 SSE
HB1325 / 11	ROB CUNNINGHAM & KAY	3751 RANDOLPH AVE.	HWTS	998 0.189 SSE
HB1326 / 11	ROB CUNNINGHAM & KAY	3751 RANDOLPH AVE.	RCRA NonGen / NLR	998 0.189 SSE
HB1327 / 11	ROB CUNNINGHAM & KAY	3751 RANDOLPH AVE.	FINDS, ECHO	998 0.189 SSE
HQ1426 / 11	HABIBS EXXON	1151 MAC ARTHUR BLVD	EDR Hist Auto	1052 0.199 WSW
HQ1427 / 11	OIL CHANGERS #106	1151 MACARTHUR BLVD	HWTS, HAZNET	1052 0.199 WSW
1429 / 11	RACHEAL MEIERS	3533 BRIGHTON AVE	HWTS, HAZNET	1057 0.200 SSE
1455 / 11	IN OUT PRINTING SERV	25798 MACARTHUR BLVD	HWTS	1078 0.204 South
HQ1467 / 11	OIL CHANGERS / GAS S	3418 PARK	FINDS	1091 0.207 SW
HQ1468 / 11	OIL CHANGERS / GAS S	3418 PARK BLVD	Alameda County CS	1091 0.207 SW
HQ1469 / 11	OIL CHANGERS / GAS S	3418 PARK	CPS-SLIC, CERS	1091 0.207 SW
HQ1470 / 11	OIL CHANGERS #106	3418 PARK BLVD	ECHO	1091 0.207 SW
HQ1471 / 11	OIL CHANGER #106	3418 PARK BLVD	AST	1091 0.207 SW
HQ1472 / 11	OIL CHANGERS #106	3418 PARK BLVD	FINDS	1091 0.207 SW
HQ1473 / 11	OIL CHANGERS #106	3418 PARK BLVD	HWTS, HAZNET	1091 0.207 SW
HQ1474 / 11	OIL CHANGERS #106	3418 PARK BLVD	RCRA NonGen / NLR	1091 0.207 SW
HQ1475 / 11	OIL CHANGERS #106	3418 PARK BLVD	CERS HAZ WASTE, CERS TANKS, CERS	1091 0.207 SW
II1511 / 11	DORI VAUGHT	3615 GLEN PARK RD	HWTS, HAZNET	1119 0.212 SSE
IP1532 / 11		1320 MACARTHUR BLVD	CHMIRS	1134 0.215 SSW
IP1533 / 11	OAKLAND HOUSING AUTH	1323 MACARTHUR BLVD	RCRA NonGen / NLR	1134 0.215 SSW
IP1534 / 11	OAKLAND HOUSING AUTH	1323 MACARTHUR BLVD	FINDS, ECHO	1134 0.215 SSW
IP1535 / 11	OAKLAND HOUSING AUTH	1323 MACARTHUR BLVD	HWTS	1134 0.215 SSW
IP1553 / 11		1311 MACARTHUR BLVD.	CHMIRS	1146 0.217 SSW
IP1556 / 11	MUSSELMAN F E	1376 MACARTHUR BLV	EDR Hist Auto	1149 0.218 SSW
IP1584 / 11	DRAYAGE PROPERTY	1350 34TH ST	RGA LUST	1162 0.220 SSW
IP1585 / 11	HEMSATH DRAYAGE	1350 34TH ST	RGA LUST	1162 0.220 SSW
II1586 / 11	TONY'S EXPRESS AUTO	3609 14TH	HIST CORTESE	1163 0.220 SSE

MAPPED SITES SUMMARY - FOCUS MAP 11

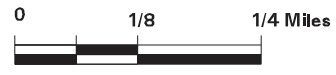
Target Property:  
 OAKLAND  
 OAKLAND, CA 94611

MAP ID / FOCUS MAP	SITE NAME	ADDRESS	DATABASE ACRONYMS	DIST (ft. & mi.) DIRECTION
II1587 / 11	JEREMY SUMMERS	3601 GLEN PARK RD	HWTS, HAZNET	1163 0.220 SSE
IX1588 / 11	KEY SIGNAL SERVICE	1401 MACARTHUR BLV	EDR Hist Auto	1164 0.220 SSW
IX1651 / 11		1407 34TH ST	CHMIRS	1210 0.229 SSW
JK1655 / 11	ISRAEL HARRY	3410 PARK BLVD	EDR Hist Cleaner	1214 0.230 SW
IX1664 / 11	BONATO GUY AUTO SERV	1371 34TH ST	EDR Hist Auto	1216 0.230 SSW
IX1668 / 11	OORSEY AUTO REPAIR	1361 34TH ST	EDR Hist Auto	1218 0.231 SSW
IX1669 / 11	MAYSONNAVE J P	1357 34TH ST	EDR Hist Cleaner	1219 0.231 SSW
IP1680 / 11	BOULEVARD FRENCH LAU	1351 34TH ST	EDR Hist Cleaner	1225 0.232 SSW
JK1722 / 11	ASSOCIATED CLEANERS	1200 34TH ST	EDR Hist Cleaner	1256 0.238 SW
JV1733 / 11	OAKLAND HOUSING AUTH	1248 E 34TH STREET	HWTS	1262 0.239 SSW
JV1734 / 11	OAKLAND HOUSING AUTH	1248 E 34TH STREET	RCRA NonGen / NLR	1262 0.239 SSW
JV1735 / 11	OAKLAND HOUSING AUTH	1248 E 34TH STREET	FINDS	1262 0.239 SSW
JV1736 / 11	OAKLAND HOUSING AUTH	1248 E 34TH STREET	ECHO	1262 0.239 SSW
JZ1746 / 11	SIMMONS GLASS CO	1468 MACARTHUR BLVD	HWTS, HAZNET	1266 0.240 SSE
JV1762 / 11	CHRIS WILSON	1252 E 34TH ST	HWTS, HAZNET	1281 0.243 SSW
JZ1778 / 11	STEPHEN LOUIE	3517 GLEN PARK RD	HWTS, HAZNET	1288 0.244 SSE
JZ1809 / 11	F & G CLEANERS	1478 MACARTHUR BLV	EDR Hist Cleaner	1309 0.248 SSE

# Focus Map - 12 - 7548718.1s



- ▲ Sites
- ↗ Target Property
- ↗ Search Buffer
- ↗ Focus Map - No Sites
- ↗ Focus Map - Sites
- ⚡ Power Line
- ⚡ National Priority List Sites
- ⚡ Areas of Concern
- Dept. Defense Sites
- Indian Reservations BIA



**SITE NAME:** Moraga-Oakland X 115 Kv Rebuild Project  
**ADDRESS:** Oakland  
**CITY/STATE:** Oakland CA  
**ZIP:** 94611

**CLIENT:** Northgate Env. Management Inc.  
**CONTACT:** Kevin Torres  
**INQUIRY #:** 7548718.1s  
**DATE:** 01/24/24

MAPPED SITES SUMMARY - FOCUS MAP 12

Target Property:  
 OAKLAND  
 OAKLAND, CA 94611

MAP ID / FOCUS MAP	SITE NAME	ADDRESS	DATABASE ACRONYMS	DIST (ft. & mi.) DIRECTION
FM1224 / 12	LESLIE & LEO HERRICK	3846 ARDLEY AVENUE	ECHO	941 0.178 SSE
FM1225 / 12	LESLIE & LEO HERRICK	3846 ARDLEY AVENUE	RCRA NonGen / NLR	941 0.178 SSE
FM1226 / 12	LESLIE & LEO HERRICK	3846 ARDLEY AVENUE	FINDS	941 0.178 SSE
FM1227 / 12	LEO HERRICK	3846 ARDLEY AVE	HWTS, HAZNET	941 0.178 SSE
1685 / 12	LEE, EDDIE	1624 E 38TH ST APT 1	HWTS	1230 0.233 SSE
1803 / 12	ROSALIES CLOTHESLINE	3818 WOODRUFF AVE	EDR Hist Cleaner	1302 0.247 SSE
KH1805 / 12	REBECCA RUIZ	3748 ARDLEY AVE	HWTS, HAZNET	1304 0.247 SSE
KH1806 / 12	REBECCA RUIZ	3748 ARDLEY AVE	HWTS, HAZNET	1304 0.247 SSE



Map ID  
Direction  
Distance  
Elevation

MAP FINDINGS

Site

Database(s)

EDR ID Number  
EPA ID Number

**1** MORAGA OAKLAND X 115 KV RECONDUCTOR  
**Target** EDGEWOOD ROAD  
**Property** MORAGA, CA 94563

**NPDES** S12777681  
**CIWQS** N/A

**Actual:**  
**1121 ft.**  
**Focus Map:**  
**6**

NPDES:  
Name: MORAGA OAKLAND X 115 KV RECONDUCTOR  
Address: EDGEWOOD ROAD  
City,State,Zip: MORAGA, CA 94563  
Facility Status: Terminated  
NPDES Number: CAS000002  
Region: 2  
Agency Number: 0  
Regulatory Measure ID: 539371  
Place ID: Not reported  
Order Number: 2009-0009-DWQ  
WDID: 2 07C394770  
Regulatory Measure Type: Enrollee  
Program Type: Construction  
Adoption Date Of Regulatory Measure: Not reported  
Effective Date Of Regulatory Measure: 08/11/2021  
Termination Date Of Regulatory Measure: 06/08/2022  
Expiration Date Of Regulatory Measure: Not reported  
Discharge Address: 300 Lakeside Drive  
Discharge Name: Pacific Gas and Electric Company  
Discharge City: Oakland  
Discharge State: California  
Discharge Zip: 94612  
Status: Not reported  
Status Date: Not reported  
Operator Name: Not reported  
Operator Address: Not reported  
Operator City: Not reported  
Operator State: Not reported  
Operator Zip: Not reported

Name: MORAGA OAKLAND X 115 KV RECONDUCTOR  
Address: EDGEWOOD ROAD  
City,State,Zip: MORAGA, CA 94563  
Facility Status: Not reported  
NPDES Number: Not reported  
Region: Not reported  
Agency Number: Not reported  
Regulatory Measure ID: Not reported  
Place ID: Not reported  
Order Number: Not reported  
WDID: 2 07C394770  
Regulatory Measure Type: Construction  
Program Type: Not reported  
Adoption Date Of Regulatory Measure: Not reported  
Effective Date Of Regulatory Measure: Not reported  
Termination Date Of Regulatory Measure: Not reported  
Expiration Date Of Regulatory Measure: Not reported  
Discharge Address: Not reported  
Discharge Name: Not reported  
Discharge City: Not reported  
Discharge State: Not reported  
Discharge Zip: Not reported  
Status: Terminated  
Status Date: 06/11/2022

Map ID  
Direction  
Distance  
Elevation

MAP FINDINGS

Site

Database(s)

EDR ID Number  
EPA ID Number

**MORAGA OAKLAND X 115 KV RECONDUCTOR (Continued)**

**S12777681**

Operator Name: Pacific Gas and Electric Company  
Operator Address: 3401 Crow Canyon Road  
Operator City: San Ramon  
Operator State: California  
Operator Zip: 94583

Name: MORAGA OAKLAND X 115 KV RECONDUCTOR  
Address: EDGEWOOD ROAD  
City,State,Zip: MORAGA, CA 94563  
Facility Status: Not reported  
NPDES Number: Not reported  
Region: Not reported  
Agency Number: Not reported  
Regulatory Measure ID: Not reported  
Place ID: Not reported  
Order Number: Not reported  
WDID: 2 07C394770  
Regulatory Measure Type: Construction  
Program Type: Not reported  
Adoption Date Of Regulatory Measure: Not reported  
Effective Date Of Regulatory Measure: Not reported  
Termination Date Of Regulatory Measure: Not reported  
Expiration Date Of Regulatory Measure: Not reported  
Discharge Address: Not reported  
Discharge Name: Not reported  
Discharge City: Not reported  
Discharge State: Not reported  
Discharge Zip: Not reported  
Status: Terminated  
Status Date: 06/11/2022  
Operator Name: Pacific Gas and Electric Company  
Operator Address: 3401 Crow Canyon Road  
Operator City: San Ramon  
Operator State: California  
Operator Zip: 94583

**CIWQS:**

Name: MORAGA OAKLAND X 115 KV RECONDUCTOR  
Address: EDGEWOOD ROAD  
City,State,Zip: MORAGA, CA 94563  
Agency: Pacific Gas and Electric Company  
Agency Address: 300 Lakeside Drive, Oakland, CA 94612  
Place/Project Type: Construction - Above Ground, Electrical, Below Ground  
SIC/NAICS: Not reported  
Region: 2  
Program: CONSTW  
Regulatory Measure Status: Terminated  
Regulatory Measure Type: Storm water construction  
Order Number: 2009-0009-DWQ  
WDID: 2 07C394770  
NPDES Number: CAS000002  
Adoption Date: Not reported  
Effective Date: 08/11/2021  
Termination Date: 06/08/2022  
Expiration/Review Date: Not reported  
Design Flow: Not reported  
Major/Minor: Not reported

Map ID  
Direction  
Distance  
Elevation

MAP FINDINGS

Site

Database(s)

EDR ID Number  
EPA ID Number

**MORAGA OAKLAND X 115 KV RECONDUCTOR (Continued)**

**S12777681**

Complexity: Not reported  
TTWQ: Not reported  
Enforcement Actions within 5 years: 0  
Violations within 5 years: 0  
Latitude: 37.845834  
Longitude: -122.172285

**2**  
**Target**  
**Property**  
**EMILY BROOKS**  
**2259 MANZANITA DR**  
**OAKLAND, CA 94611**

**HWTS** **S117299836**  
**HAZNET** **N/A**

**Actual:**  
**1375 ft.**  
**Focus Map:**  
**6**

**HWTS:**

Name: EMILY BROOKS  
Address: 2259 MANZANITA DR  
Address 2: Not reported  
City,State,Zip: OAKLAND, CA 94611  
EPA ID: CAC002742179  
Inactive Date: 11/28/2013  
Create Date: 08/29/2013  
Last Act Date: Not reported  
Mailing Name: Not reported  
Mailing Address: 2259 MANZANITA DR  
Mailing Address 2: Not reported  
Mailing City,State,Zip: OAKLAND, CA 946111135  
Owner Name: EMILY BROOKS  
Owner Address: 2259 MANZANITA DR  
Owner Address 2: Not reported  
Owner City,State,Zip: OAKLAND, CA 946111135  
Owner Phone: Not reported  
Owner Fax: Not reported  
Contact Name: EMILY BROOKS  
Contact Address: 2259 MANZANITA DR  
Contact Address 2: Not reported  
City,State,Zip: OAKLAND, CA 946111135  
Contact Phone: Not reported  
Contact Fax: Not reported  
Facility Status: Inactive  
Facility Type: TEMPORARY  
Category: STATE  
Latitude: 37.83785  
Longitude: -122.187972

**HAZNET:**

Name: EMILY BROOKS  
Address: 2259 MANZANITA DR  
Address 2: Not reported  
City,State,Zip: OAKLAND, CA 946111135  
Contact: EMILY BROOKS  
Telephone: 9253309103  
Mailing Name: Not reported  
Mailing Address: 2259 MANZANITA DR

Year: 2013  
Gepaid: CAC002742179  
TSD EPA ID: CAD981382732  
CA Waste Code: 151 - Asbestos containing waste  
Disposal Method: H132 - Landfill Or Surface Impoundment That Will Be Closed As

Map ID  
 Direction  
 Distance  
 Elevation

MAP FINDINGS

Site

Database(s)

EDR ID Number  
 EPA ID Number

**EMILY BROOKS (Continued)**

**S117299836**

Tons: Landfill( To Include On-Site Treatment And/Or Stabilization)  
 0.4

Additional Info:

Year: 2013  
 Gen EPA ID: CAC002742179  
 Shipment Date: 20130905  
 Creation Date: 11/16/2013 22:15:06  
 Receipt Date: 20130910  
 Manifest ID: 011633981JJK  
 Trans EPA ID: CAL000291177  
 Trans Name: SYNERGY ENTERPRISES INC  
 Trans 2 EPA ID: CAR000037283  
 Trans 2 Name: WORLD ENVIRONMENTAL & ENERGY  
 TSDf EPA ID: CAD981382732  
 Trans Name: ALTAMONT LANDFILL  
 TSDf Alt EPA ID: Not reported  
 TSDf Alt Name: Not reported  
 Waste Code Description: 151 - Asbestos-containing waste  
 RCRA Code: Not reported  
 Meth Code: H132 - Landfill Or Surface Impoundment That Will Be Closed As  
 Landfill( To Include On-Site Treatment And/Or Stabilization)  
 Quantity Tons: 0.4  
 Waste Quantity: 1  
 Quantity Unit: Y  
 Additional Code 1: Not reported  
 Additional Code 2: Not reported  
 Additional Code 3: Not reported  
 Additional Code 4: Not reported  
 Additional Code 5: Not reported

**3** CITY OF OAKLAND FIRE STAT. #24  
**Target** 5900 SHEPHERD CANYON RD.  
**Property** OAKLAND, CA

**AST** A100345642  
 N/A

AST:

**Actual:**  
**640 ft.**

**Focus Map:**  
**9**

Name: CITY OF OAKLAND FIRE STAT. #24  
 Address: 5900 SHEPHERD CANYON RD.  
 City/Zip: OAKLAND,  
 Certified Unified Program Agencies: Oakland  
 Owner: CITY OF OAKLAND  
 Total Gallons: 2,000  
 CERSID: Not reported  
 Facility ID: Not reported  
 Business Name: Not reported  
 Phone: Not reported  
 Fax: Not reported  
 Mailing Address: Not reported  
 Mailing Address City: Not reported  
 Mailing Address State: Not reported  
 Mailing Address Zip Code: Not reported  
 Operator Name: Not reported  
 Operator Phone: Not reported  
 Owner Phone: Not reported  
 Owner Mail Address: Not reported

Map ID  
Direction  
Distance  
Elevation

MAP FINDINGS

Site

Database(s)

EDR ID Number  
EPA ID Number

CITY OF OAKLAND FIRE STAT. #24 (Continued)

A100345642

Owner State: Not reported  
Owner Zip Code: Not reported  
Owner Country: Not reported  
Property Owner Name: Not reported  
Property Owner Phone: Not reported  
Property Owner Mailing Address: Not reported  
Property Owner City: Not reported  
Property Owner Stat : Not reported  
Property Owner Zip Code: Not reported  
Property Owner Country: Not reported  
EPAID: Not reported

A4 PG&E TOWER SITE  
Target LAT/LONG\_USED  
Property OAKLAND, CA 94611

HWTS S123071967  
HAZNET N/A

Site 1 of 2 in cluster A

Actual: 645 ft.  
Focus Map: 9  
HWTS:  
Name: PG&E TOWER SITE  
Address: LAT/LONG\_USED  
Address 2: Not reported  
City,State,Zip: OAKLAND, CA 94611  
EPA ID: CAC002935426  
Inactive Date: 02/06/2018  
Create Date: 11/06/2017  
Last Act Date: Not reported  
Mailing Name: Not reported  
Mailing Address: PO BOX 7640  
Mailing Address 2: Not reported  
Mailing City,State,Zip: SAN FRANCISCO, CA 941207640  
Owner Name: PACIFIC GAS & ELECTRIC  
Owner Address: PO BOX 7640  
Owner Address 2: Not reported  
Owner City,State,Zip: SAN FRANCISCO, CA 941207640  
Owner Phone: Not reported  
Owner Fax: Not reported  
Contact Name: LEAH UPCHURCH  
Contact Address: 12626 JACKSON GATE RD  
Contact Address 2: Not reported  
City,State,Zip: JACKSON, CA 95642  
Contact Phone: Not reported  
Contact Fax: Not reported  
Facility Status: Inactive  
Facility Type: TEMPORARY  
Category: STATE  
Latitude: 37.82274  
Longitude: -122.204736

HAZNET:  
Name: PG&E TOWER SITE  
Address: LAT/LONG\_USED  
Address 2: Not reported  
City,State,Zip: OAKLAND, CA 94611  
Contact: DREW FEUCHT  
Telephone: 5106977738  
Mailing Name: Not reported

Map ID  
 Direction  
 Distance  
 Elevation

MAP FINDINGS

Site

Database(s)

EDR ID Number  
 EPA ID Number

**PG&E TOWER SITE (Continued)**

**S123071967**

Mailing Address: 3101 CROW CANYON ROAD  
 Year: 2017  
 Gepaid: CAC002935426  
 TSD EPA ID: CAT000646117  
 CA Waste Code: 611 - Contaminated soil from site clean-up  
 Disposal Method: H132 - Landfill Or Surface Impoundment That Will Be Closed As  
 Landfill( To Include On-Site Treatment And/Or Stabilization)  
 Tons: 25.38

Additional Info:

Year: 2017  
 Gen EPA ID: CAC002935426

Shipment Date: 20171121  
 Creation Date: 5/30/2018 18:33:39  
 Receipt Date: 20171121  
 Manifest ID: 018137631JJK  
 Trans EPA ID: CAR000224568  
 Trans Name: BRADLEY TANKS INC  
 Trans 2 EPA ID: Not reported  
 Trans 2 Name: Not reported  
 TSD EPA ID: CAT000646117  
 Trans Name: KETTLEMAN HILLS LANDFILL  
 TSD Alt EPA ID: Not reported  
 TSD Alt Name: Not reported  
 Waste Code Description: 611 - Contaminated soil from site clean-ups  
 RCRA Code: Not reported  
 Meth Code: H132 - Landfill Or Surface Impoundment That Will Be Closed As  
 Landfill( To Include On-Site Treatment And/Or Stabilization)  
 Quantity Tons: 25.38  
 Waste Quantity: 18  
 Quantity Unit: Y  
 Additional Code 1: Not reported  
 Additional Code 2: Not reported  
 Additional Code 3: Not reported  
 Additional Code 4: Not reported  
 Additional Code 5: Not reported

**A5 PG&E TOWER SITE**  
**Target LAT/LONG\_USED**  
**Property OAKLAND, CA 94611**

**HWTS S123072057**  
**HAZNET N/A**

**Site 2 of 2 in cluster A**

**Actual:** 642 ft.  
**Focus Map:** 9  
 HWTS:  
 Name: PG&E TOWER SITE  
 Address: LAT/LONG\_USED  
 Address 2: Not reported  
 City,State,Zip: OAKLAND, CA 94611  
 EPA ID: CAC002935577  
 Inactive Date: 02/07/2018  
 Create Date: 11/07/2017  
 Last Act Date: Not reported  
 Mailing Name: Not reported  
 Mailing Address: PO BOX 7640

Map ID  
Direction  
Distance  
Elevation

MAP FINDINGS

Site

Database(s)

EDR ID Number  
EPA ID Number

**PG&E TOWER SITE (Continued)**

**S123072057**

Mailing Address 2: Not reported  
Mailing City,State,Zip: SAN FRANCISCO, CA 941207640  
Owner Name: PACIFIC GAS & ELECTRIC  
Owner Address: PO BOX 7640  
Owner Address 2: Not reported  
Owner City,State,Zip: SAN FRANCISCO, CA 941207640  
Owner Phone: Not reported  
Owner Fax: Not reported  
Contact Name: LEAH UPCHURCH  
Contact Address: 12626 JACKSON GATE RD  
Contact Address 2: Not reported  
City,State,Zip: JACKSON, CA 95642  
Contact Phone: Not reported  
Contact Fax: Not reported  
Facility Status: Inactive  
Facility Type: TEMPORARY  
Category: STATE  
Latitude: 37.822711  
Longitude: -122.204603

**HAZNET:**

Name: PG&E TOWER SITE  
Address: LAT/LONG\_USED  
Address 2: Not reported  
City,State,Zip: OAKLAND, CA 94611  
Contact: DREW FEUCHT  
Telephone: 5106977738  
Mailing Name: Not reported  
Mailing Address: 3101 CROW CANYON ROAD

Year: 2017  
Gepaid: CAC002935577  
TSD EPA ID: CAT000646117  
CA Waste Code: 611 - Contaminated soil from site clean-up  
Disposal Method: H132 - Landfill Or Surface Impoundment That Will Be Closed As  
Landfill( To Include On-Site Treatment And/Or Stabilization)  
Tons: 25.38

**Additional Info:**

Year: 2017  
Gen EPA ID: CAC002935577  
Shipment Date: 20171120  
Creation Date: 5/30/2018 18:33:39  
Receipt Date: 20171120  
Manifest ID: 018137629JJK  
Trans EPA ID: CAR000224568  
Trans Name: BRADLEY TANKS INC  
Trans 2 EPA ID: Not reported  
Trans 2 Name: Not reported  
TSD EPA ID: CAT000646117  
Trans Name: KETTLEMAN HILLS LANDFILL  
TSD Alt EPA ID: Not reported  
TSD Alt Name: Not reported  
Waste Code Description: 611 - Contaminated soil from site clean-ups

Map ID  
Direction  
Distance  
Elevation

MAP FINDINGS

Site

Database(s)

EDR ID Number  
EPA ID Number

**PG&E TOWER SITE (Continued)**

**S123072057**

RCRA Code: Not reported  
Meth Code: H132 - Landfill Or Surface Impoundment That Will Be Closed As  
Landfill( To Include On-Site Treatment And/Or Stabilization)  
Quantity Tons: 25.38  
Waste Quantity: 18  
Quantity Unit: Y  
Additional Code 1: Not reported  
Additional Code 2: Not reported  
Additional Code 3: Not reported  
Additional Code 4: Not reported  
Additional Code 5: Not reported

**B6**

**Target  
Property**

**2432 MONTEREY BLVD  
OAKLAND, CA**

**CHMIRS S116778200  
N/A**

**Site 1 of 3 in cluster B**

**Actual:  
528 ft.**

**Focus Map:  
9**

CHMIRS:  
Name: Not reported  
Address: 2432 MONTEREY BLVD  
City,State,Zip: OAKLAND, CA  
OES Incident Number: 4-1652  
OES notification: 03/18/2014  
OES Date: Not reported  
OES Time: Not reported  
**Date Completed: Not reported**  
Property Use: Not reported  
Agency Id Number: Not reported  
Agency Incident Number: Not reported  
Time Notified: Not reported  
Time Completed: Not reported  
Surrounding Area: Not reported  
Estimated Temperature: Not reported  
Property Management: Not reported  
More Than Two Substances Involved?: Not reported  
Resp Agncy Personel # Of Decontaminated: Not reported  
Responding Agency Personel # Of Injuries: Not reported  
Responding Agency Personel # Of Fatalities: Not reported  
Others Number Of Decontaminated: Not reported  
Others Number Of Injuries: Not reported  
Others Number Of Fatalities: Not reported  
Vehicle Make/year: Not reported  
Vehicle License Number: Not reported  
Vehicle State: Not reported  
Vehicle Id Number: Not reported  
CA DOT PUC/ICC Number: Not reported  
Company Name: Not reported  
Reporting Officer Name/ID: Not reported  
Report Date: Not reported  
Facility Telephone: Not reported  
Waterway Involved: Yes  
Waterway: Sausal Creek  
Spill Site: Residence  
Cleanup By: No  
Containment: Not reported  
What Happened: Not reported  
Type: Not reported



Map ID  
 Direction  
 Distance  
 Elevation

MAP FINDINGS

Site

Database(s)

EDR ID Number  
 EPA ID Number

(Continued)

S116778200

Measure:	Not reported
Other:	Not reported
Type:	SEWAGE
Measure:	Gal(s)
Other:	Not reported
Date/Time:	900
Year:	2014
Agency:	City of Oakland
Incident Date:	3/18/2014
Admin Agency:	Not reported
Amount:	Not reported
Contained:	Yes
Site Type:	Sausal Creek
E Date:	Not reported
Substance:	Sewage
Quantity Released:	630
Unknown:	Not reported
Substance #2:	Not reported
Substance #3:	Not reported
Evacuations:	Not reported
Number of Injuries:	Not reported
Number of Fatalities:	Not reported
#1 Pipeline:	No
#2 Pipeline:	No
#3 Pipeline:	No
#1 Vessel >= 300 Tons:	No
#2 Vessel >= 300 Tons:	No
#3 Vessel >= 300 Tons:	No
Evacs:	No
Injuries:	Blockage
Fatals:	No
Comments:	Not reported
Description:	<p>Caller states a blockage in a main line occurred resulting in the release of 630 gallons of sewage, 420 gallons were recovered, 210 gallons were lost into a storm drain and was unrecoverable. The city is doing some clean up. The storm drain leads to Sausal Creek. The sewage had flowed into a lot that had cut trees on it and the storm drain inlet had been buried by the debris and it took several hours to clear the trees to find that the sewage had entered the storm drain.</p>

**B7**      **AT&T MOBILITY - PGE (PALO SECO SUBSTATION) (USID13**  
**Target**    **2432 MONTEREY BLVD**  
**Property**   **OAKLAND, CA 94611**

**CERS**    **S121769188**  
**N/A**

Site 2 of 3 in cluster B

<b>Actual:</b>	CERS:	
<b>528 ft.</b>	Name:	AT&T MOBILITY - PGE (PALO SECO SUBSTATION) (USID134076)
<b>Focus Map:</b>	Address:	2432 MONTEREY BLVD
<b>9</b>	City,State,Zip:	OAKLAND, CA 94611
	Site ID:	372208
	CERS ID:	10674277
	CERS Description:	Chemical Storage Facilities

Map ID  
Direction  
Distance  
Elevation

MAP FINDINGS

Site

Database(s)

EDR ID Number  
EPA ID Number

**AT&T MOBILITY - PGE (PALO SECO SUBSTATION) (USID134076) (Continued)**

**S121769188**

Evaluation:

Eval General Type: Compliance Evaluation Inspection  
Eval Date: 11-06-2018  
Violations Found: No  
Eval Type: Routine done by local agency  
Eval Notes:

Alameda County Dept. of Environmental Health (ACDEH) inspector arrived on-site at AT&T MOBILITY - PGE (PALO SECO SUBSTATION) to conduct a routine inspection of the HAZARDOUS MATERIALS BUSINESS PLAN (HMBP) program and to confirm compliance in applicable Health and Safety Code, Div. 20 Chp. 6.95. ACDEH met with Mr. Gary Chimienti the facility's environmental site manager who granted consent and assisted ACDEH with this inspection. Facility Site/Description: - AT&T is a telecommunication company and this location is one of the company's cell site that consists of an aggregate total of 61-gallons of lead-acid batteries. - There are two (2) cell cabinets. One which stores 20 lead-acid batteries, and one stores four (4) lead-acid batteries. - No emergency generator on site. - AT&T technicians and contractors are the individuals that visit the site. - The cell site looks clean and properly maintained. - No changes in the business activities, business [Truncated]

Eval Division: Alameda County Environmental Health  
Eval Program: HMRRP  
Eval Source: CERS,

Eval General Type: Compliance Evaluation Inspection  
Eval Date: 08-25-2022  
Violations Found: No  
Eval Type: Routine done by local agency  
Eval Notes:

Routine triennial hazardous materials business plan (HMBP) inspection. Met with manager Valerie Ingraham. Consent to inspect facility given by manager. Facility is an AT&T telecoms site. Materials are for backup power. Materials on site are: batteries. Next complete annual HMBP re-certification is due to CERS on or before 06/20/23. A complete CERS HMBP certification consists of Facility, Inventory, and Plans. Signatures not collected due to COVID protocols.

Eval Division: Alameda County Environmental Health  
Eval Program: HMRRP  
Eval Source: CERS,

Coordinates:

Site ID: 372208  
Facility Name: AT&T Mobility - PGE (PALO SECO SUBSTATION) (USID134076)  
Env Int Type Code: HMBP  
Program ID: 10674277  
Coord Name: Not reported  
Ref Point Type Desc: Center of a facility or station.,  
Latitude: 37.819120  
Longitude: -122.206070

Affiliation:

Affiliation Type Desc: Facility Mailing Address  
Entity Name: Mailing Address  
Entity Title: Not reported  
Affiliation Address: 311 S. Akard Street, Floor 12  
Affiliation City: Dallas  
Affiliation State: TX

Map ID  
Direction  
Distance  
Elevation

MAP FINDINGS

Site

Database(s)

EDR ID Number  
EPA ID Number

**AT&T MOBILITY - PGE (PALO SECO SUBSTATION) (USID134076) (Continued)**

**S121769188**

Affiliation Country: Not reported  
Affiliation Zip: 75202  
Affiliation Phone: ,

Affiliation Type Desc: Identification Signer  
Entity Name: Jeremy McGrue  
Entity Title: National EPCRA Manager  
Affiliation Address: Not reported  
Affiliation City: Not reported  
Affiliation State: Not reported  
Affiliation Country: Not reported  
Affiliation Zip: Not reported  
Affiliation Phone: ,

Affiliation Type Desc: Operator  
Entity Name: AT&T Mobility  
Entity Title: Not reported  
Affiliation Address: Not reported  
Affiliation City: Not reported  
Affiliation State: Not reported  
Affiliation Country: Not reported  
Affiliation Zip: Not reported  
Affiliation Phone: (800) 566-9347,

Affiliation Type Desc: Environmental Contact  
Entity Name: AT&T EH&S Hotline - Option #1  
Entity Title: Not reported  
Affiliation Address: 311 S. Akard Street, Floor 12  
Affiliation City: Dallas  
Affiliation State: TX  
Affiliation Country: Not reported  
Affiliation Zip: 75202  
Affiliation Phone: ,

Affiliation Type Desc: Parent Corporation  
Entity Name: AT&T Mobility  
Entity Title: Not reported  
Affiliation Address: Not reported  
Affiliation City: Not reported  
Affiliation State: Not reported  
Affiliation Country: Not reported  
Affiliation Zip: Not reported  
Affiliation Phone: ,

Affiliation Type Desc: CUPA District  
Entity Name: Alameda County Env Health  
Entity Title: Not reported  
Affiliation Address: 1131 Harbor Parkway, Suite 240  
Affiliation City: Alameda  
Affiliation State: CA  
Affiliation Country: Not reported  
Affiliation Zip: 94502-6577  
Affiliation Phone: (510) 567-6700,

Affiliation Type Desc: Document Preparer  
Entity Name: Peter Burnell, Sigma Consultants, Inc.  
Entity Title: Not reported

Map ID  
 Direction  
 Distance  
 Elevation

MAP FINDINGS

Site

Database(s)

EDR ID Number  
 EPA ID Number

**AT&T MOBILITY - PGE (PALO SECO SUBSTATION) (USID134076) (Continued)**

**S121769188**

Affiliation Address:	Not reported
Affiliation City:	Not reported
Affiliation State:	Not reported
Affiliation Country:	Not reported
Affiliation Zip:	Not reported
Affiliation Phone:	,
Affiliation Type Desc:	Legal Owner
Entity Name:	New Cingular Wireless PCS, LLC dba AT&T Mobility
Entity Title:	Not reported
Affiliation Address:	311 S. Akard Street, Floor 12
Affiliation City:	Dallas
Affiliation State:	TX
Affiliation Country:	United States
Affiliation Zip:	75202
Affiliation Phone:	(469) 295-2319,

**C8  
 Target  
 Property**

**CORPUS CRISTE SCHOOL  
 1 ESTATE DRIVE  
 PIEDMONT, CA 94611**

**HWTS S124551147  
 N/A**

**Site 1 of 7 in cluster C**

**Actual:  
 421 ft.**

**Focus Map:  
 9**

HWTS:	
Name:	CORPUS CRISTE SCHOOL
Address:	1 ESTATE DRIVE
Address 2:	Not reported
City,State,Zip:	PIEDMONT, CA 94611
EPA ID:	CAC001170816
Inactive Date:	10/25/2000
Create Date:	04/02/1998
Last Act Date:	Not reported
Mailing Name:	Not reported
Mailing Address:	1 ESTATE DRIVE
Mailing Address 2:	Not reported
Mailing City,State,Zip:	PIEDMONT, CA 946110000
Owner Name:	ROMAN CATHOLIC WELFARE CORP
Owner Address:	1 ESTATE DRIVE
Owner Address 2:	Not reported
Owner City,State,Zip:	PIEMONT, CA 946110000
Owner Phone:	Not reported
Owner Fax:	Not reported
Contact Name:	MANIE HAMILTON/SEC
Contact Address:	1 ESTATE DRIVE
Contact Address 2:	Not reported
City,State,Zip:	PIEDMONT, CA 946110000
Contact Phone:	Not reported
Contact Fax:	Not reported
Facility Status:	Inactive
Facility Type:	TEMPORARY
Category:	STATE
Latitude:	37.813692
Longitude:	-122.213834

Map ID  
Direction  
Distance  
Elevation

MAP FINDINGS

Site

Database(s)  
EDR ID Number  
EPA ID Number

**C9**      **ROMAN CATHOLIC WELFARE CORP.**  
**Target**    **1 ESTATES DR**  
**Property**   **PIEDMONT, CA 94611**

**HWTS**    **S124627171**  
              **N/A**

**Site 2 of 7 in cluster C**

**Actual:**      **HWTS:**  
**421 ft.**      Name:                    ROMAN CATHOLIC WELFARE CORP.  
**Focus Map:**    Address:                1 ESTATES DR  
**9**             Address 2:              Not reported  
                  City,State,Zip:        PIEDMONT, CA 94611  
                  EPA ID:                CAC002775934  
                  Inactive Date:        09/23/2014  
                  Create Date:         06/24/2014  
                  Last Act Date:        Not reported  
                  Mailing Name:        Not reported  
                  Mailing Address:     2121 HARRISON ST.  
                  Mailing Address 2:   Not reported  
                  Mailing City,State,Zip: OAKLAND, CA 94612  
                  Owner Name:         ROMAN CATHOLIC WELFARE CORP  
                  Owner Address:      2121 HARRISON ST.  
                  Owner Address 2:    Not reported  
                  Owner City,State,Zip: OAKLAND, CA 94612  
                  Owner Phone:        Not reported  
                  Owner Fax:            Not reported  
                  Contact Name:        JIM MCCANN  
                  Contact Address:     2121 HARRISON ST.  
                  Contact Address 2:   Not reported  
                  City,State,Zip:      OAKLAND, CA 94612  
                  Contact Phone:      Not reported  
                  Contact Fax:         Not reported  
                  Facility Status:      Inactive  
                  Facility Type:        TEMPORARY  
                  Category:            STATE  
                  Latitude:             37.813861  
                  Longitude:            -122.213794

**C10**      **ROMAN CATHOLIC WELFARE CORP**  
**Target**    **1 ESTATES DR**  
**Property**   **PIEDMONT, CA 94611**

**HWTS**    **S124566479**  
              **N/A**

**Site 3 of 7 in cluster C**

**Actual:**      **HWTS:**  
**421 ft.**      Name:                    ROMAN CATHOLIC WELFARE CORP  
**Focus Map:**    Address:                1 ESTATES DR  
**9**             Address 2:              Not reported  
                  City,State,Zip:        PIEDMONT, CA 94611  
                  EPA ID:                CAC002316433  
                  Inactive Date:        01/11/2002  
                  Create Date:         04/17/2001  
                  Last Act Date:        Not reported  
                  Mailing Name:        Not reported  
                  Mailing Address:     2900 LAKESHORE AVE  
                  Mailing Address 2:   Not reported  
                  Mailing City,State,Zip: OAKLAND, CA 94610000  
                  Owner Name:         ROMAN CATHOLIC WELFARE CORP  
                  Owner Address:      2900 LAKESHORE AVE  
                  Owner Address 2:    Not reported  
                  Owner City,State,Zip: OAKLAND, CA 94610000

Map ID  
Direction  
Distance  
Elevation

MAP FINDINGS

Site

Database(s) EDR ID Number  
EPA ID Number

ROMAN CATHOLIC WELFARE CORP (Continued)

S124566479

Owner Phone: Not reported  
Owner Fax: Not reported  
Contact Name: JIM MC CANN  
Contact Address: 2900 LAKESHORE AVE  
Contact Address 2: Not reported  
City,State,Zip: OAKLAND, CA 946100000  
Contact Phone: Not reported  
Contact Fax: Not reported  
Facility Status: Inactive  
Facility Type: TEMPORARY  
Category: STATE  
Latitude: 37.813692  
Longitude: -122.213834

C11 CORPUS CRISTE SCHOOL  
Target 1 ESTATES DR  
Property PIEDMONT, CA 94611

HWTS S123586723  
HAZNET N/A

Site 4 of 7 in cluster C

Actual:  
421 ft.

Focus Map:  
9

HWTS:  
Name: CORPUS CRISTE SCHOOL  
Address: 1 ESTATES DR  
Address 2: Not reported  
City,State,Zip: PIEDMONT, CA 94611  
EPA ID: CAC002595871  
Inactive Date: 03/27/2006  
Create Date: 09/27/2005  
Last Act Date: Not reported  
Mailing Name: Not reported  
Mailing Address: 1 ESTATE DR  
Mailing Address 2: Not reported  
Mailing City,State,Zip: PIEDMONT, CA 946110000  
Owner Name: ROMAN CATHOLIC WELFARE CORP  
Owner Address: 1 ESTATE DRIVE  
Owner Address 2: Not reported  
Owner City,State,Zip: PIEDMONT, CA 946110000  
Owner Phone: Not reported  
Owner Fax: Not reported  
Contact Name: KATHLEEN MURPHY  
Contact Address: 1 ESTATE DR  
Contact Address 2: Not reported  
City,State,Zip: PIEDMONT, CA 946110000  
Contact Phone: Not reported  
Contact Fax: Not reported  
Facility Status: Inactive  
Facility Type: TEMPORARY  
Category: STATE  
Latitude: 37.814058  
Longitude: -122.213877

Name: CORPUS CRISTE SCHOOL  
Address: 1 ESTATES DR  
Address 2: Not reported  
City,State,Zip: PIEDMONT, CA 94611  
EPA ID: CAC002672832  
Inactive Date: 01/31/2012  
Create Date: 08/03/2011

Map ID  
Direction  
Distance  
Elevation

MAP FINDINGS

Site

Database(s)

EDR ID Number  
EPA ID Number

**CORPUS CRISTE SCHOOL (Continued)**

**S123586723**

Last Act Date: Not reported  
Mailing Name: Not reported  
Mailing Address: 1 ESTATES DR  
Mailing Address 2: Not reported  
Mailing City,State,Zip: PIEDMONT, CA 946113341  
Owner Name: ROMAN CATHOLIC WELFARE CORP  
Owner Address: 1 ESTATES DR  
Owner Address 2: Not reported  
Owner City,State,Zip: PIEDMONT, CA 946113341  
Owner Phone: Not reported  
Owner Fax: Not reported  
Contact Name: KATHLEEN MURPHY  
Contact Address: 1 ESTATES DR  
Contact Address 2: Not reported  
City,State,Zip: PIEDMONT, CA 946113341  
Contact Phone: Not reported  
Contact Fax: Not reported  
Facility Status: Inactive  
Facility Type: TEMPORARY  
Category: STATE  
Latitude: 37.81407  
Longitude: -122.21391

**HAZNET:**

Name: CORPUS CRISTE SCHOOL  
Address: 1 ESTATES DR  
Address 2: Not reported  
City,State,Zip: PIEDMONT, CA 946113341  
Contact: KATHLEEN MURPHY  
Telephone: 5105304056  
Mailing Name: Not reported  
Mailing Address: 1 ESTATES DR

Year: 2011  
Gepaid: CAC002672832  
TSD EPA ID: CAD008302903  
CA Waste Code: 551 - Laboratory waste chemicals  
Disposal Method: H141 - Storage, Bulking, And/Or Transfer Off Site--No Treatment/Reovery (H010-H129) Or (H131-H135)  
Tons: 0.013

Year: 2011  
Gepaid: CAC002672832  
TSD EPA ID: CAT080014079  
CA Waste Code: 551 - Laboratory waste chemicals  
Disposal Method: H141 - Storage, Bulking, And/Or Transfer Off Site--No Treatment/Reovery (H010-H129) Or (H131-H135)  
Tons: 0.0025

**Additional Info:**

Year: 2011  
Gen EPA ID: CAC002672832

Shipment Date: 20110822  
Creation Date: 7/19/2012 22:00:08

Map ID  
Direction  
Distance  
Elevation

MAP FINDINGS

Site

Database(s)

EDR ID Number  
EPA ID Number

**CORPUS CRISTE SCHOOL (Continued)**

**S123586723**

Receipt Date: 20110830  
Manifest ID: 000545226VES  
Trans EPA ID: NJD080631369  
Trans Name: VEOLIA ES TECHNICAL SOLUTIONS  
Trans 2 EPA ID: CAD982523433  
Trans 2 Name: DILLARD ENVIRONMENTAL SERVICES  
TSDf EPA ID: CAD008302903  
Trans Name: VEOLIA ES TECHNICAL SOLUTIONS LLC  
TSDf Alt EPA ID: Not reported  
TSDf Alt Name: Not reported  
Waste Code Description: 551 - Laboratory waste chemicals 561 Detergent and soap  
RCRA Code: D001  
Meth Code: H141 - Storage, Bulking, And/Or Transfer Off Site--No Treatment/Reovery (H010-H129) Or (H131-H135)

Quantity Tons: 0.002  
Waste Quantity: 4  
Quantity Unit: P  
Additional Code 1: Not reported  
Additional Code 2: Not reported  
Additional Code 3: Not reported  
Additional Code 4: Not reported  
Additional Code 5: Not reported

Shipment Date: 20110822  
Creation Date: 7/19/2012 22:00:08  
Receipt Date: 20110830  
Manifest ID: 000545226VES  
Trans EPA ID: NJD080631369  
Trans Name: VEOLIA ES TECHNICAL SOLUTIONS  
Trans 2 EPA ID: CAD982523433  
Trans 2 Name: DILLARD ENVIRONMENTAL SERVICES  
TSDf EPA ID: CAD008302903  
Trans Name: VEOLIA ES TECHNICAL SOLUTIONS LLC  
TSDf Alt EPA ID: Not reported  
TSDf Alt Name: Not reported  
Waste Code Description: 551 - Laboratory waste chemicals 561 Detergent and soap  
RCRA Code: D003  
Meth Code: H141 - Storage, Bulking, And/Or Transfer Off Site--No Treatment/Reovery (H010-H129) Or (H131-H135)

Quantity Tons: 0.005  
Waste Quantity: 10  
Quantity Unit: P  
Additional Code 1: D001  
Additional Code 2: Not reported  
Additional Code 3: Not reported  
Additional Code 4: Not reported  
Additional Code 5: Not reported

Shipment Date: 20110822  
Creation Date: 7/19/2012 22:00:08  
Receipt Date: 20110830  
Manifest ID: 000545226VES  
Trans EPA ID: NJD080631369  
Trans Name: VEOLIA ES TECHNICAL SOLUTIONS  
Trans 2 EPA ID: CAD982523433  
Trans 2 Name: DILLARD ENVIRONMENTAL SERVICES  
TSDf EPA ID: CAD008302903



Map ID  
Direction  
Distance  
Elevation

MAP FINDINGS

Site

Database(s)

EDR ID Number  
EPA ID Number

**CORPUS CRISTE SCHOOL (Continued)**

**S123586723**

Trans Name: VEOLIA ES TECHNICAL SOLUTIONS LLC  
TSDF Alt EPA ID: Not reported  
TSDF Alt Name: Not reported  
Waste Code Description: 551 - Laboratory waste chemicals 561 Detergent and soap  
RCRA Code: D003  
Meth Code: H141 - Storage, Bulking, And/Or Transfer Off Site--No Treatment/Reovery (H010-H129) Or (H131-H135)  
Quantity Tons: 0.0025  
Waste Quantity: 5  
Quantity Unit: P  
Additional Code 1: D001  
Additional Code 2: Not reported  
Additional Code 3: Not reported  
Additional Code 4: Not reported  
Additional Code 5: Not reported

Shipment Date: 20110822  
Creation Date: 7/19/2012 22:00:08  
Receipt Date: 20110830  
Manifest ID: 000545226VES  
Trans EPA ID: NJD080631369  
Trans Name: VEOLIA ES TECHNICAL SOLUTIONS  
Trans 2 EPA ID: CAD982523433  
Trans 2 Name: DILLARD ENVIRONMENTAL SERVICES  
TSDF EPA ID: CAD008302903  
Trans Name: VEOLIA ES TECHNICAL SOLUTIONS LLC  
TSDF Alt EPA ID: Not reported  
TSDF Alt Name: Not reported  
Waste Code Description: 551 - Laboratory waste chemicals 561 Detergent and soap  
RCRA Code: D011  
Meth Code: H141 - Storage, Bulking, And/Or Transfer Off Site--No Treatment/Reovery (H010-H129) Or (H131-H135)

Quantity Tons: 0.0035  
Waste Quantity: 7  
Quantity Unit: P  
Additional Code 1: D007  
Additional Code 2: D001  
Additional Code 3: Not reported  
Additional Code 4: Not reported  
Additional Code 5: Not reported

Shipment Date: 20110822  
Creation Date: 10/22/2011 18:30:35  
Receipt Date: 20110831  
Manifest ID: 000545227VES  
Trans EPA ID: NJD080631369  
Trans Name: VEOLIA ES TECHNICAL SOLUTIONS  
Trans 2 EPA ID: Not reported  
Trans 2 Name: Not reported  
TSDF EPA ID: CAT080014079  
Trans Name: VEOLIA ES TECHNICAL SOLUTIONS LLC  
TSDF Alt EPA ID: Not reported  
TSDF Alt Name: Not reported  
Waste Code Description: 551 - Laboratory waste chemicals 561 Detergent and soap  
RCRA Code: D009  
Meth Code: H141 - Storage, Bulking, And/Or Transfer Off Site--No Treatment/Reovery (H010-H129) Or (H131-H135)

Map ID  
Direction  
Distance  
Elevation

MAP FINDINGS

Site

Database(s)

EDR ID Number  
EPA ID Number

**CORPUS CRISTE SCHOOL (Continued)**

**S123586723**

Quantity Tons: 0.0025  
Waste Quantity: 5  
Quantity Unit: P  
Additional Code 1: Not reported  
Additional Code 2: Not reported  
Additional Code 3: Not reported  
Additional Code 4: Not reported  
Additional Code 5: Not reported

Shipment Date: 20110822  
Creation Date: Not reported  
Receipt Date: Not reported  
Manifest ID: 000545226VES  
Trans EPA ID: NJD080631369  
Trans Name: VEOLIA ES TECHNICAL SOLUTIONS  
Trans 2 EPA ID: CAD982523433  
Trans 2 Name: DILLARD ENVIRONMENTAL SERVICES  
TSDf EPA ID: CAD008302903  
Trans Name: VEOLIA ES TECHNICAL SOLUTIONS LLC  
TSDf Alt EPA ID: Not reported  
TSDf Alt Name: Not reported  
Waste Code Description: 551 - Laboratory waste chemicals 561 Detergent and soap  
RCRA Code: D007  
Meth Code: H141 - Storage, Bulking, And/Or Transfer Off Site--No Treatment/Recovery (H010-H129) Or (H131-H135)

Quantity Tons: 0.002  
Waste Quantity: 4  
Quantity Unit: P  
Additional Code 1: D001  
Additional Code 2: Not reported  
Additional Code 3: Not reported  
Additional Code 4: Not reported  
Additional Code 5: Not reported

Shipment Date: 20110822  
Creation Date: Not reported  
Receipt Date: Not reported  
Manifest ID: 000545226VES  
Trans EPA ID: NJD080631369  
Trans Name: VEOLIA ES TECHNICAL SOLUTIONS  
Trans 2 EPA ID: CAD982523433  
Trans 2 Name: DILLARD ENVIRONMENTAL SERVICES  
TSDf EPA ID: CAD008302903  
Trans Name: VEOLIA ES TECHNICAL SOLUTIONS LLC  
TSDf Alt EPA ID: Not reported  
TSDf Alt Name: Not reported  
Waste Code Description: 551 - Laboratory waste chemicals 561 Detergent and soap  
RCRA Code: Not reported  
Meth Code: H141 - Storage, Bulking, And/Or Transfer Off Site--No Treatment/Recovery (H010-H129) Or (H131-H135)

Quantity Tons: 0.03  
Waste Quantity: 60  
Quantity Unit: P  
Additional Code 1: Not reported  
Additional Code 2: Not reported  
Additional Code 3: Not reported  
Additional Code 4: Not reported

Map ID  
Direction  
Distance  
Elevation

MAP FINDINGS

Site

Database(s)

EDR ID Number  
EPA ID Number

**CORPUS CRISTE SCHOOL (Continued)**

**S123586723**

Additional Code 5:	Not reported
Shipment Date:	20110822
Creation Date:	Not reported
Receipt Date:	Not reported
Manifest ID:	000545226VES
Trans EPA ID:	NJD080631369
Trans Name:	VEOLIA ES TECHNICAL SOLUTIONS
Trans 2 EPA ID:	CAD982523433
Trans 2 Name:	DILLARD ENVIRONMENTAL SERVICES
TSDf EPA ID:	CAD008302903
Trans Name:	VEOLIA ES TECHNICAL SOLUTIONS LLC
TSDf Alt EPA ID:	Not reported
TSDf Alt Name:	Not reported
Waste Code Description:	551 - Laboratory waste chemicals 561 Detergent and soap
RCRA Code:	D011
Meth Code:	H141 - Storage, Bulking, And/Or Transfer Off Site--No Treatment/Reovery (H010-H129) Or (H131-H135)
Quantity Tons:	0.006
Waste Quantity:	12
Quantity Unit:	P
Additional Code 1:	D008
Additional Code 2:	Not reported
Additional Code 3:	Not reported
Additional Code 4:	Not reported
Additional Code 5:	Not reported
Shipment Date:	20110822
Creation Date:	Not reported
Receipt Date:	Not reported
Manifest ID:	000545226VES
Trans EPA ID:	NJD080631369
Trans Name:	VEOLIA ES TECHNICAL SOLUTIONS
Trans 2 EPA ID:	CAD982523433
Trans 2 Name:	DILLARD ENVIRONMENTAL SERVICES
TSDf EPA ID:	CAD008302903
Trans Name:	VEOLIA ES TECHNICAL SOLUTIONS LLC
TSDf Alt EPA ID:	Not reported
TSDf Alt Name:	Not reported
Waste Code Description:	551 - Laboratory waste chemicals 561 Detergent and soap
RCRA Code:	D002
Meth Code:	H141 - Storage, Bulking, And/Or Transfer Off Site--No Treatment/Reovery (H010-H129) Or (H131-H135)
Quantity Tons:	0.006
Waste Quantity:	12
Quantity Unit:	P
Additional Code 1:	Not reported
Additional Code 2:	Not reported
Additional Code 3:	Not reported
Additional Code 4:	Not reported
Additional Code 5:	Not reported
Shipment Date:	20110822
Creation Date:	Not reported
Receipt Date:	Not reported
Manifest ID:	000545226VES
Trans EPA ID:	NJD080631369

Map ID  
 Direction  
 Distance  
 Elevation

MAP FINDINGS

Site

Database(s)

EDR ID Number  
 EPA ID Number

**CORPUS CRISTE SCHOOL (Continued)**

**S123586723**

Trans Name:	VEOLIA ES TECHNICAL SOLUTIONS
Trans 2 EPA ID:	CAD982523433
Trans 2 Name:	DILLARD ENVIRONMENTAL SERVICES
TSDf EPA ID:	CAD008302903
Trans Name:	VEOLIA ES TECHNICAL SOLUTIONS LLC
TSDf Alt EPA ID:	Not reported
TSDf Alt Name:	Not reported
Waste Code Description:	551 - Laboratory waste chemicals 561 Detergent and soap
RCRA Code:	D002
Meth Code:	H141 - Storage, Bulking, And/Or Transfer Off Site--No Treatment/Reovery (H010-H129) Or (H131-H135)
Quantity Tons:	0.01
Waste Quantity:	20
Quantity Unit:	P
Additional Code 1:	Not reported
Additional Code 2:	Not reported
Additional Code 3:	Not reported
Additional Code 4:	Not reported
Additional Code 5:	Not reported

**C12**      **PACIFIC GAS AND ELECTRIC**  
**Target**    **1 ESTATES DR**  
**Property**   **PIEDMONT, CA 94611**

**HWTS**    **S123603520**  
**HAZNET**   **N/A**

**Site 5 of 7 in cluster C**

<b>Actual:</b>	HWTS:	
<b>421 ft.</b>	Name:	PACIFIC GAS AND ELECTRIC
<b>Focus Map:</b>	Address:	1 ESTATES DR
<b>9</b>	Address 2:	Not reported
	City,State,Zip:	PIEDMONT, CA 94611
	EPA ID:	CAC002858645
	Inactive Date:	07/28/2016
	Create Date:	04/27/2016
	Last Act Date:	Not reported
	Mailing Name:	Not reported
	Mailing Address:	PO BOX 7640
	Mailing Address 2:	Not reported
	Mailing City,State,Zip:	SAN FRANCISCO, CA 941207640
	Owner Name:	PACIFIC GAS & ELECTRIC
	Owner Address:	PO BOX 7640
	Owner Address 2:	Not reported
	Owner City,State,Zip:	SAN FRANCISCO, CA 941207640
	Owner Phone:	Not reported
	Owner Fax:	Not reported
	Contact Name:	LEAH UPCHURCH
	Contact Address:	12626 JACKSON GATE RD
	Contact Address 2:	Not reported
	City,State,Zip:	JACKSON, CA 95642
	Contact Phone:	Not reported
	Contact Fax:	Not reported
	Facility Status:	Inactive
	Facility Type:	TEMPORARY
	Category:	STATE
	Latitude:	37.813861
	Longitude:	-122.213794

Map ID  
Direction  
Distance  
Elevation

MAP FINDINGS

Site

Database(s)

EDR ID Number  
EPA ID Number

**PACIFIC GAS AND ELECTRIC (Continued)**

**S123603520**

**HAZNET:**

Name: PACIFIC GAS AND ELECTRIC  
Address: 1 ESTATES DR  
Address 2: Not reported  
City,State,Zip: PIEDMONT, CA 946113341  
Contact: DREW FEUCHT  
Telephone: 5106977738  
Mailing Name: Not reported  
Mailing Address: 245 MARKET ST  
  
Year: 2016  
Gepaid: CAC002858645  
TSD EPA ID: CAT000646117  
CA Waste Code: 611 - Contaminated soil from site clean-up  
Disposal Method: H132 - Landfill Or Surface Impoundment That Will Be Closed As  
Landfill( To Include On-Site Treatment And/Or Stabilization)  
Tons: 77.55

**C13** **ROMAN CATHOLIC WELFARE CORP.**  
**Target** **1 ESTATES DR**  
**Property** **PIEDMONT, CA 94611**

**HWTS** **S124619908**  
**N/A**

**Site 6 of 7 in cluster C**

**Actual:**  
**421 ft.**

**Focus Map:**  
**9**

**HWTS:**

Name: ROMAN CATHOLIC WELFARE CORP.  
Address: 1 ESTATES DR  
Address 2: Not reported  
City,State,Zip: PIEDMONT, CA 94611  
EPA ID: CAC002733726  
Inactive Date: 09/16/2013  
Create Date: 06/17/2013  
Last Act Date: Not reported  
Mailing Name: Not reported  
Mailing Address: 2121 HARRISON ST  
Mailing Address 2: Not reported  
Mailing City,State,Zip: OAKLAND, CA 946123780  
Owner Name: ROMAN CATHOLIC WELFARE CORP.  
Owner Address: 2121 HARRISON ST  
Owner Address 2: Not reported  
Owner City,State,Zip: OAKLAND, CA 946123780  
Owner Phone: Not reported  
Owner Fax: Not reported  
Contact Name: JIM MCCANN  
Contact Address: 2121 HARRISON ST  
Contact Address 2: Not reported  
City,State,Zip: OAKLAND, CA 946123780  
Contact Phone: Not reported  
Contact Fax: Not reported  
Facility Status: Inactive  
Facility Type: TEMPORARY  
Category: STATE  
Latitude: 37.813839  
Longitude: -122.213766

Map ID  
Direction  
Distance  
Elevation

MAP FINDINGS

Site

Database(s)

EDR ID Number  
EPA ID Number

**C14**      **ROMAN CATHOLIC WELFARE CORPORATIONS**  
**Target**    **STE 1 ESTATES DR**  
**Property**   **PIEDMONT, CA 94611**

**HWTS**    **S112894662**  
**HAZNET**   **N/A**

**Site 7 of 7 in cluster C**

**Actual:**  
**413 ft.**

**Focus Map:**  
**9**

**HWTS:**  
Name: ROMAN CATHOLIC WELFARE CORPORATIONS  
Address: STE 1 ESTATES DR  
Address 2: Not reported  
City,State,Zip: PIEDMONT, CA 94611  
EPA ID: CAC001481552  
Inactive Date: 10/25/2000  
Create Date: 06/03/1998  
Last Act Date: Not reported  
Mailing Name: Not reported  
Mailing Address: 2900 LAKESHORE AVE  
Mailing Address 2: Not reported  
Mailing City,State,Zip: OAKLAND, CA 946100000  
Owner Name: ROMAN CATHOLIC WELFARE CORP  
Owner Address: STE 1 ESTATES DR  
Owner Address 2: Not reported  
Owner City,State,Zip: PIEDMONT, CA 946110000  
Owner Phone: Not reported  
Owner Fax: Not reported  
Contact Name: JAMES MCCANN/PROPERTY MGR  
Contact Address: 2900 LAKESHORE AVE  
Contact Address 2: Not reported  
City,State,Zip: OAKLAND, CA 946100000  
Contact Phone: Not reported  
Contact Fax: Not reported  
Facility Status: Inactive  
Facility Type: TEMPORARY  
Category: STATE  
Latitude: 37.813861  
Longitude: -122.213794

**HAZNET:**  
Name: ROMAN CATHOLIC WELFARE CORPORATIONS  
Address: STE 1 ESTATES DR  
Address 2: Not reported  
City,State,Zip: PIEDMONT, CA 946110000  
Contact: JAMES MCCANN/PROPERTY MGR  
Telephone: 5102678308  
Mailing Name: Not reported  
Mailing Address: 2900 LAKESHORE AVE  
  
Year: 1998  
Gepaid: CAC001481552  
TSD EPA ID: CAL000027741  
CA Waste Code: 151 - Asbestos containing waste  
Disposal Method: D80 - Disposal, Land Fill  
Tons: 2.5284

**Additional Info:**  
Year: 1998  
Gen EPA ID: CAC001481552

Map ID  
 Direction  
 Distance  
 Elevation

MAP FINDINGS

Site

Database(s)

EDR ID Number  
 EPA ID Number

**ROMAN CATHOLIC WELFARE CORPORATIONS (Continued)**

**S112894662**

Shipment Date:	19980611
Creation Date:	8/3/1998 0:00:00
Receipt Date:	19980615
Manifest ID:	97333812
Trans EPA ID:	CAR000017657
Trans Name:	Not reported
Trans 2 EPA ID:	Not reported
Trans 2 Name:	Not reported
TSDf EPA ID:	CAL000027741
Trans Name:	Not reported
TSDf Alt EPA ID:	Not reported
TSDf Alt Name:	Not reported
Waste Code Description:	151 - Asbestos-containing waste
RCRA Code:	Not reported
Meth Code:	D80 - Disposal, Land Fill
Quantity Tons:	2.5284
Waste Quantity:	3
Quantity Unit:	Y
Additional Code 1:	Not reported
Additional Code 2:	Not reported
Additional Code 3:	Not reported
Additional Code 4:	Not reported
Additional Code 5:	Not reported

15

Target  
 Property

**LEIMERT BLVD AND PARK BLVD  
 OAKLAND, CA**

**CHMIRS S110981031  
 N/A**

CHMIRS:	
Name:	Not reported
Address:	LEIMERT BLVD AND PARK BLVD
City,State,Zip:	OAKLAND, CA
OES Incident Number:	10-4899
OES notification:	08/16/2010
OES Date:	Not reported
OES Time:	Not reported
<b>Date Completed:</b>	<b>Not reported</b>
Property Use:	Not reported
Agency Id Number:	Not reported
Agency Incident Number:	Not reported
Time Notified:	Not reported
Time Completed:	Not reported
Surrounding Area:	Not reported
Estimated Temperature:	Not reported
Property Management:	Not reported
More Than Two Substances Involved?:	Not reported
Resp Agncy Personel # Of Decontaminated:	Not reported
Responding Agency Personel # Of Injuries:	Not reported
Responding Agency Personel # Of Fatalities:	Not reported
Others Number Of Decontaminated:	Not reported
Others Number Of Injuries:	Not reported
Others Number Of Fatalities:	Not reported
Vehicle Make/year:	Not reported
Vehicle License Number:	Not reported
Vehicle State:	Not reported
Vehicle Id Number:	Not reported
CA DOT PUC/ICC Number:	Not reported
Company Name:	Not reported

**Actual:  
 381 ft.**

**Focus Map:  
 9**

Map ID  
 Direction  
 Distance  
 Elevation

MAP FINDINGS

Site

Database(s)

EDR ID Number  
 EPA ID Number

(Continued)

S110981031

Reporting Officer Name/ID:	Not reported
Report Date:	Not reported
Facility Telephone:	Not reported
Waterway Involved:	Yes
Waterway:	Sausal Creek
Spill Site:	Road
Cleanup By:	Reporting Party
Containment:	Not reported
What Happened:	Not reported
Type:	Not reported
Measure:	Gal(s)
Other:	Not reported
Date/Time:	938
Year:	2010
Agency:	City of Oakland
Incident Date:	8/16/2010
Admin Agency:	City of Oakland Fire Department
Amount:	Not reported
Contained:	Yes
Site Type:	Sausal Creek
E Date:	Not reported
Substance:	Sewage
Quantity Released:	995
Unknown:	Not reported
Substance #2:	Not reported
Substance #3:	Not reported
Evacuations:	Not reported
Number of Injuries:	Not reported
Number of Fatalities:	Not reported
#1 Pipeline:	Not reported
#2 Pipeline:	Not reported
#3 Pipeline:	Not reported
#1 Vessel >= 300 Tons:	Not reported
#2 Vessel >= 300 Tons:	Not reported
#3 Vessel >= 300 Tons:	Not reported
Evacs:	Not reported
Injuries:	Not reported
Fatals:	Not reported
Comments:	Not reported
Description:	RP states a blockage in a main line caused the release of sewage into the storm water system which discharged into Sausal Creek.

**D16**      **LARRY BUTLER**  
**Target**    **4833 PARK BOULEVARD**  
**Property**   **OAKLAND, CA 94602**

**FINDS**    **1027542057**  
                  **N/A**

Site 1 of 7 in cluster D

**Actual:**      **FINDS:**  
**374 ft.**      Registry ID:      110071304151

**Focus Map:**  
**9**      [Click Here for FRS Facility Detail Report:](#)

Environmental Interest/Information System:  
 The Resource Conservation and Recovery Act Information System (RCRAInfo) is EPA's comprehensive information system in support of the Resource Conservation and Recovery Act (RCRA) of 1976 and the



Map ID  
 Direction  
 Distance  
 Elevation

MAP FINDINGS

Site

Database(s)

EDR ID Number  
 EPA ID Number

**LARRY BUTLER (Continued)**

**1027542057**

Hazardous and Solid Waste Amendments (HSWA) of 1984. It tracks many types of information about generators, transporters, treaters, storers, and disposers of hazardous waste.

[Click this hyperlink](#) while viewing on your computer to access additional FINDS: detail in the EDR Site Report.

**D17**      **LARRY BUTLER**  
**Target**    **4833 PARK BOULEVARD**  
**Property**   **OAKLAND, CA 94602**

**HWTS**    **S129458620**  
**N/A**

**Site 2 of 7 in cluster D**

<b>Actual:</b> 374 ft.	HWTS:	
<b>Focus Map:</b> 9	Name:	LARRY BUTLER
	Address:	4833 PARK BOULEVARD
	Address 2:	Not reported
	City,State,Zip:	OAKLAND, CA 94602
	EPA ID:	CAC003185426
	Inactive Date:	10/14/2022
	Create Date:	07/15/2022
	Last Act Date:	10/15/2022
	Mailing Name:	Not reported
	Mailing Address:	4833 PARK BOULEVARD
	Mailing Address 2:	Not reported
	Mailing City,State,Zip:	OAKLAND, CA
	Owner Name:	LARRY BUTLER
	Owner Address:	4833 PARK BOULEVARD
	Owner Address 2:	Not reported
	Owner City,State,Zip:	OAKLAND, CA 94602
	Owner Phone:	5102202161
	Owner Fax:	Not reported
	Contact Name:	LARRY BUTLER
	Contact Address:	4833 PARK BOULEVARD
	Contact Address 2:	Not reported
	City,State,Zip:	OAKLAND, CA 94602
	Contact Phone:	5102202161
	Contact Fax:	Not reported
	Facility Status:	Not reported
	Facility Type:	Not reported
	Category:	Not reported
	Latitude:	Not reported
	Longitude:	Not reported

**D18**      **LARRY BUTLER**  
**Target**    **4833 PARK BOULEVARD**  
**Property**   **OAKLAND, CA 94602**

**RCRA NonGen / NLR**    **1027447759**  
**CAC003185426**

**Site 3 of 7 in cluster D**

<b>Actual:</b> 374 ft.	RCRA Listings:	
<b>Focus Map:</b> 9	Date Form Received by Agency:	20220715
	Handler Name:	Larry Butler
	Handler Address:	4833 PARK BOULEVARD
	Handler City,State,Zip:	OAKLAND, CA 94602
	EPA ID:	CAC003185426
	Contact Name:	LARRY BUTLER

Map ID  
 Direction  
 Distance  
 Elevation

MAP FINDINGS

Site

Database(s)

EDR ID Number  
 EPA ID Number

**LARRY BUTLER (Continued)**

**1027447759**

Contact Address:	4833 PARK BOULEVARD
Contact City,State,Zip:	OAKLAND, CA 94602
Contact Telephone:	510-220-2161
Contact Fax:	Not reported
Contact Email:	GISELLE.ESPIRITU@SYNERGYCOMPANIES.ORG
Contact Title:	Not reported
EPA Region:	09
Land Type:	Not reported
Federal Waste Generator Description:	Not a generator, verified
Non-Notifier:	Not reported
Biennial Report Cycle:	Not reported
Accessibility:	Not reported
Active Site Indicator:	Not reported
State District Owner:	Not reported
State District:	Not reported
Mailing Address:	4833 PARK BOULEVARD
Mailing City,State,Zip:	OAKLAND, CA 94602
Owner Name:	Larry Butler
Owner Type:	Other
Operator Name:	Larry Butler
Operator Type:	Other
Short-Term Generator Activity:	No
Importer Activity:	No
Mixed Waste Generator:	No
Transporter Activity:	No
Transfer Facility Activity:	No
Recycler Activity with Storage:	No
Small Quantity On-Site Burner Exemption:	No
Smelting Melting and Refining Furnace Exemption:	No
Underground Injection Control:	No
Off-Site Waste Receipt:	No
Universal Waste Indicator:	No
Universal Waste Destination Facility:	No
Federal Universal Waste:	No
Active Site State-Reg Handler:	---
Federal Facility Indicator:	Not reported
Hazardous Secondary Material Indicator:	N
Sub-Part K Indicator:	Not reported
2018 GPRA Permit Baseline:	Not on the Baseline
2018 GPRA Renewals Baseline:	Not on the Baseline
202 GPRA Corrective Action Baseline:	No
Subject to Corrective Action Universe:	No
Non-TSDFs Where RCRA CA has Been Imposed Universe:	No
Corrective Action Priority Ranking:	No NCAPS ranking
Environmental Control Indicator:	No
Institutional Control Indicator:	No
Human Exposure Controls Indicator:	N/A
Groundwater Controls Indicator:	N/A
Significant Non-Complier Universe:	No
Unaddressed Significant Non-Complier Universe:	No
Addressed Significant Non-Complier Universe:	No
Significant Non-Complier With a Compliance Schedule Universe:	No
Financial Assurance Required:	Not reported
Handler Date of Last Change:	20220719
Recognized Trader-Importer:	No
Recognized Trader-Exporter:	No
Importer of Spent Lead Acid Batteries:	No

Map ID  
Direction  
Distance  
Elevation

MAP FINDINGS

Site

Database(s)

EDR ID Number  
EPA ID Number

**LARRY BUTLER (Continued)**

**1027447759**

Exporter of Spent Lead Acid Batteries: No  
Recycler Activity Without Storage: No  
Manifest Broker: No  
Sub-Part P Indicator: No

Handler - Owner Operator:

Owner/Operator Indicator: Operator  
Owner/Operator Name: LARRY BUTLER  
Legal Status: Other  
Date Became Current: Not reported  
Date Ended Current: Not reported  
Owner/Operator Address: 4833 PARK BOULEVARD  
Owner/Operator City,State,Zip: OAKLAND, CA 94602  
Owner/Operator Telephone: 510-220-2161  
Owner/Operator Telephone Ext: Not reported  
Owner/Operator Fax: Not reported  
Owner/Operator Email: Not reported

Owner/Operator Indicator: Owner  
Owner/Operator Name: LARRY BUTLER  
Legal Status: Other  
Date Became Current: Not reported  
Date Ended Current: Not reported  
Owner/Operator Address: 4833 PARK BOULEVARD  
Owner/Operator City,State,Zip: OAKLAND, CA 94602  
Owner/Operator Telephone: 510-220-2161  
Owner/Operator Telephone Ext: Not reported  
Owner/Operator Fax: Not reported  
Owner/Operator Email: Not reported

Historic Generators:

Receive Date: 20220715  
Handler Name: LARRY BUTLER  
Federal Waste Generator Description: Not a generator, verified  
State District Owner: Not reported  
Large Quantity Handler of Universal Waste: No  
Recognized Trader Importer: No  
Recognized Trader Exporter: No  
Spent Lead Acid Battery Importer: No  
Spent Lead Acid Battery Exporter: No  
Current Record: Yes  
Non Storage Recycler Activity: No  
Electronic Manifest Broker: No

List of NAICS Codes and Descriptions:

NAICS Code: 56299  
NAICS Description: ALL OTHER WASTE MANAGEMENT SERVICES

Facility Has Received Notices of Violations:

Violations: No Violations Found

Evaluation Action Summary:

Evaluations: No Evaluations Found

MAP FINDINGS

Map ID			EDR ID Number
Direction			EPA ID Number
Distance			
Elevation	Site	Database(s)	

---

<b>D19</b>	<b>LARRY BUTLER</b>	<b>ECHO</b>	<b>1027483561</b>
<b>Target</b>	<b>4833 PARK BOULEVARD</b>		<b>N/A</b>
<b>Property</b>	<b>OAKLAND, CA 94602</b>		

Site 4 of 7 in cluster D

<b>Actual:</b>	ECHO:		
<b>374 ft.</b>	Envid:		1027483561
	Registry ID:		110071304151
<b>Focus Map:</b>	DFR URL:		<a href="http://echo.epa.gov/detailed-facility-report?fid=110071304151">http://echo.epa.gov/detailed-facility-report?fid=110071304151</a>
<b>9</b>	Name:		LARRY BUTLER
	Address:		4833 PARK BOULEVARD
	City,State,Zip:		OAKLAND, CA 94602

---

<b>E20</b>	<b>WENCKE SOLFJELD</b>	<b>ECHO</b>	<b>1026917395</b>
<b>Target</b>	<b>4801 PARK BLVD</b>		<b>N/A</b>
<b>Property</b>	<b>OAKLAND, CA 94602</b>		

Site 1 of 3 in cluster E

<b>Actual:</b>	ECHO:		
<b>376 ft.</b>	Envid:		1026917395
	Registry ID:		110071123924
<b>Focus Map:</b>	DFR URL:		<a href="http://echo.epa.gov/detailed-facility-report?fid=110071123924">http://echo.epa.gov/detailed-facility-report?fid=110071123924</a>
<b>9</b>	Name:		WENCKE SOLFJELD
	Address:		4801 PARK BLVD
	City,State,Zip:		OAKLAND, CA 94602

---

<b>E21</b>	<b>WENCKE SOLFJELD</b>	<b>RCRA NonGen / NLR</b>	<b>1027073026</b>
<b>Target</b>	<b>4801 PARK BLVD</b>		<b>CAC003144635</b>
<b>Property</b>	<b>OAKLAND, CA 94602</b>		

Site 2 of 3 in cluster E

<b>Actual:</b>	RCRA Listings:		
<b>376 ft.</b>	Date Form Received by Agency:		20211021
	Handler Name:		Wencke Solfjeld
<b>Focus Map:</b>	Handler Address:		4801 PARK BLVD
<b>9</b>	Handler City,State,Zip:		OAKLAND, CA 94602
	EPA ID:		CAC003144635
	Contact Name:		WENCKE SOLFJELD
	Contact Address:		4801 PARK BLVD
	Contact City,State,Zip:		OAKLAND, CA 94602
	Contact Telephone:		510-333-7135
	Contact Fax:		Not reported
	Contact Email:		DOTTERSOL@GMAIL.COM
	Contact Title:		Not reported
	EPA Region:		09
	Land Type:		Not reported
	Federal Waste Generator Description:		Not a generator, verified
	Non-Notifier:		Not reported
	Biennial Report Cycle:		Not reported
	Accessibility:		Not reported
	Active Site Indicator:		Not reported
	State District Owner:		Not reported
	State District:		Not reported
	Mailing Address:		4801 PARK BLVD
	Mailing City,State,Zip:		OAKLAND, CA 94602

Map ID  
 Direction  
 Distance  
 Elevation

MAP FINDINGS

Site

Database(s)

EDR ID Number  
 EPA ID Number

**WENCKE SOLFJELD (Continued)**

**1027073026**

Owner Name:	Wencke Solfjeld
Owner Type:	Other
Operator Name:	Wencke Solfjeld
Operator Type:	Other
Short-Term Generator Activity:	No
Importer Activity:	No
Mixed Waste Generator:	No
Transporter Activity:	No
Transfer Facility Activity:	No
Recycler Activity with Storage:	No
Small Quantity On-Site Burner Exemption:	No
Smelting Melting and Refining Furnace Exemption:	No
Underground Injection Control:	No
Off-Site Waste Receipt:	No
Universal Waste Indicator:	No
Universal Waste Destination Facility:	No
Federal Universal Waste:	No
Active Site State-Reg Handler:	---
Federal Facility Indicator:	Not reported
Hazardous Secondary Material Indicator:	N
Sub-Part K Indicator:	Not reported
2018 GPRA Permit Baseline:	Not on the Baseline
2018 GPRA Renewals Baseline:	Not on the Baseline
202 GPRA Corrective Action Baseline:	No
Subject to Corrective Action Universe:	No
Non-TSDFs Where RCRA CA has Been Imposed Universe:	No
Corrective Action Priority Ranking:	No NCAPS ranking
Environmental Control Indicator:	No
Institutional Control Indicator:	No
Human Exposure Controls Indicator:	N/A
Groundwater Controls Indicator:	N/A
Significant Non-Complier Universe:	No
Unaddressed Significant Non-Complier Universe:	No
Addressed Significant Non-Complier Universe:	No
Significant Non-Complier With a Compliance Schedule Universe:	No
Financial Assurance Required:	Not reported
Handler Date of Last Change:	20211021
Recognized Trader-Importer:	No
Recognized Trader-Exporter:	No
Importer of Spent Lead Acid Batteries:	No
Exporter of Spent Lead Acid Batteries:	No
Recycler Activity Without Storage:	No
Manifest Broker:	No
Sub-Part P Indicator:	No

**Handler - Owner Operator:**

Owner/Operator Indicator:	Owner
Owner/Operator Name:	WENCKE SOLFJELD
Legal Status:	Other
Date Became Current:	Not reported
Date Ended Current:	Not reported
Owner/Operator Address:	4801 PARK BLVD
Owner/Operator City,State,Zip:	OAKLAND, CA 94602
Owner/Operator Telephone:	510-333-7135
Owner/Operator Telephone Ext:	Not reported
Owner/Operator Fax:	Not reported

Map ID  
 Direction  
 Distance  
 Elevation

MAP FINDINGS

Site

Database(s)

EDR ID Number  
 EPA ID Number

**WENCKE SOLFJELD (Continued)**

**1027073026**

Owner/Operator Email:	Not reported
Owner/Operator Indicator:	Operator
Owner/Operator Name:	WENCKE SOLFJELD
Legal Status:	Other
Date Became Current:	Not reported
Date Ended Current:	Not reported
Owner/Operator Address:	4801 PARK BLVD
Owner/Operator City,State,Zip:	OAKLAND, CA 94602
Owner/Operator Telephone:	510-333-7135
Owner/Operator Telephone Ext:	Not reported
Owner/Operator Fax:	Not reported
Owner/Operator Email:	Not reported
Historic Generators:	
Receive Date:	20211021
Handler Name:	WENCKE SOLFJELD
Federal Waste Generator Description:	Not a generator, verified
State District Owner:	Not reported
Large Quantity Handler of Universal Waste:	No
Recognized Trader Importer:	No
Recognized Trader Exporter:	No
Spent Lead Acid Battery Importer:	No
Spent Lead Acid Battery Exporter:	No
Current Record:	Yes
Non Storage Recycler Activity:	No
Electronic Manifest Broker:	No
List of NAICS Codes and Descriptions:	
NAICS Code:	56299
NAICS Description:	ALL OTHER WASTE MANAGEMENT SERVICES
Facility Has Received Notices of Violations:	
Violations:	No Violations Found
Evaluation Action Summary:	
Evaluations:	No Evaluations Found

**E22**      **WENCKE SOLFJELD**  
**Target**    **4801 PARK BLVD**  
**Property**   **OAKLAND, CA 94602**

**HWTS**    **S128356758**  
**HAZNET**   **N/A**

**Site 3 of 3 in cluster E**

<b>Actual:</b> <b>376 ft.</b> <b>Focus Map:</b> <b>9</b>	<b>HWTS:</b>	
	Name:	WENCKE SOLFJELD
	Address:	4801 PARK BLVD
	Address 2:	Not reported
	City,State,Zip:	OAKLAND, CA 94602
	EPA ID:	CAC003144635
	Inactive Date:	01/20/2022
	Create Date:	10/21/2021
	Last Act Date:	Not reported
	Mailing Name:	Not reported
	Mailing Address:	4801 PARK BLVD

Map ID  
 Direction  
 Distance  
 Elevation

MAP FINDINGS

Site

Database(s)

EDR ID Number  
 EPA ID Number

**WENCKE SOLFJELD (Continued)**

**S128356758**

Mailing Address 2: Not reported  
 Mailing City,State,Zip: OAKLAND, CA 94602  
 Owner Name: WENCKE SOLFJELD  
 Owner Address: 4801 PARK BLVD  
 Owner Address 2: Not reported  
 Owner City,State,Zip: OAKLAND, CA 94602  
 Owner Phone: Not reported  
 Owner Fax: Not reported  
 Contact Name: WENCKE SOLFJELD  
 Contact Address: 4801 PARK BLVD  
 Contact Address 2: Not reported  
 City,State,Zip: OAKLAND, CA 94602  
 Contact Phone: Not reported  
 Contact Fax: Not reported  
 Facility Status: Inactive  
 Facility Type: TEMPORARY  
 Category: STATE  
 Latitude: 37.81176598  
 Longitude: -122.21566502

**HAZNET:**

Name: WENCKE SOLFJELD  
 Address: 4801 PARK BLVD  
 Address 2: Not reported  
 City,State,Zip: OAKLAND, CA 94602  
 Contact: WENCKE SOLFJELD  
 Telephone: 5103337135  
 Mailing Name: Not reported  
 Mailing Address: 4801 PARK BLVD

Year: 2021  
 Gepaid: CAC003144635  
 TSD EPA ID: CAL000190080  
 CA Waste Code: 151 - Asbestos containing waste  
 Disposal Method: H132 - Landfill Or Surface Impoundment That Will Be Closed As  
 Landfill( To Include On-Site Treatment And/Or Stabilization)  
 Tons: 0.84

**F23**      **PAYLESS CLEANERS**  
**Target**    **4236 PARK BL**  
**Property**   **OAKLAND, CA 94602**

**EDR Hist Cleaner**    **1009140963**  
**N/A**

**Site 1 of 9 in cluster F**

**Actual:**      EDR Hist Cleaner  
**271 ft.**

**Focus Map:**  
**9**

Year:    Name:  
 1967    GLENVIEW LAUNDRY  
 1985    PAYLESS CLEANERS  
 1986    PAYLESS CLEANERS  
 1987    PAYLESS CLEANERS  
 1988    PAYLESS CLEANERS

Type:  
 LAUNDRIES  
 Garment Pressing And Cleaners' Agents  
 Garment Pressing And Cleaners' Agents  
 Garment Pressing And Cleaners' Agents  
 Garment Pressing And Cleaners' Agents

Map ID  
Direction  
Distance  
Elevation

MAP FINDINGS

Site

Database(s)

EDR ID Number  
EPA ID Number

**F24**      **CHESHIRE CAT CLINIC**  
**Target**    **4232 PARK BLVD**  
**Property**   **OAKLAND, CA 94602**

**HWTS**    **S113036612**  
**HAZNET**   **N/A**

**Site 2 of 9 in cluster F**

**Actual:**  
**271 ft.**

**Focus Map:**  
**9**

**HWTS:**  
Name: CHESHIRE CAT CLINIC  
Address: 4232 PARK BLVD  
Address 2: Not reported  
City,State,Zip: OAKLAND, CA 94602  
EPA ID: CAL000037733  
Inactive Date: 06/30/1999  
Create Date: 09/17/1990  
Last Act Date: Not reported  
Mailing Name: Not reported  
Mailing Address: 4232 PARK BLVD  
Mailing Address 2: Not reported  
Mailing City,State,Zip: OAKLAND, CA 946020000  
Owner Name: YOUDALL MARK  
Owner Address: 4232 PARK BLVD  
Owner Address 2: Not reported  
Owner City,State,Zip: OAKLAND, CA 946020000  
Owner Phone: Not reported  
Owner Fax: Not reported  
Contact Name: MARK YONDALL OWNER  
Contact Address: INACTIVE PER VQ99 - BMI  
Contact Address 2: Not reported  
City,State,Zip: OAKLAND, CA 946020000  
Contact Phone: Not reported  
Contact Fax: Not reported  
Facility Status: Inactive  
Facility Type: PERMANENT  
Category: STATE  
Latitude: 37.807166  
Longitude: -122.222737

**HAZNET:**  
Name: CHESHIRE CAT CLINIC  
Address: 4232 PARK BLVD  
Address 2: Not reported  
City,State,Zip: OAKLAND, CA 946020000  
Contact: MARK YONDALL OWNER  
Telephone: 5105301010  
Mailing Name: Not reported  
Mailing Address: 4232 PARK BLVD  
  
Year: 1998  
Gepaid: CAL000037733  
TSD EPA ID: CAL000121946  
CA Waste Code: 541 - Photochemicals/photoprocessing waste  
Disposal Method: R01 - Recycler  
Tons: 0.125  
  
Year: 1997  
Gepaid: CAL000037733  
TSD EPA ID: CAL000121946  
CA Waste Code: 541 - Photochemicals/photoprocessing waste  
Disposal Method: R01 - Recycler



Map ID  
Direction  
Distance  
Elevation

MAP FINDINGS

Site

Database(s)

EDR ID Number  
EPA ID Number

**CHESHIRE CAT CLINIC (Continued)**

**S113036612**

Tons: 0.0625  
Year: 1996  
Gepaid: CAL000037733  
TSD EPA ID: CAL000121946  
CA Waste Code: 541 - Photochemicals/photoprocessing waste  
Disposal Method: R01 - Recycler  
Tons: 0.125

Additional Info:

Year: 1998  
Gen EPA ID: CAL000037733

Shipment Date: 19981012  
Creation Date: 12/10/1998 0:00:00  
Receipt Date: 19981013  
Manifest ID: 98121923  
Trans EPA ID: CAL000121946  
Trans Name: Not reported  
Trans 2 EPA ID: Not reported  
Trans 2 Name: Not reported  
TSD EPA ID: CAL000121946  
Trans Name: Not reported  
TSD Alt EPA ID: CAL000121946  
TSD Alt Name: Not reported  
Waste Code Description: 541 - Photochemicals / photo processing waste  
RCRA Code: D011  
Meth Code: R01 - Recycler  
Quantity Tons: 0.0625  
Waste Quantity: 15  
Quantity Unit: G  
Additional Code 1: Not reported  
Additional Code 2: Not reported  
Additional Code 3: Not reported  
Additional Code 4: Not reported  
Additional Code 5: Not reported

Shipment Date: 19980410  
Creation Date: 6/16/1998 0:00:00  
Receipt Date: 19980413  
Manifest ID: 98299303  
Trans EPA ID: CAL000121946  
Trans Name: Not reported  
Trans 2 EPA ID: Not reported  
Trans 2 Name: Not reported  
TSD EPA ID: CAL000121946  
Trans Name: Not reported  
TSD Alt EPA ID: CAL000121946  
TSD Alt Name: Not reported  
Waste Code Description: 541 - Photochemicals / photo processing waste  
RCRA Code: D011  
Meth Code: R01 - Recycler  
Quantity Tons: 0.0625  
Waste Quantity: 15  
Quantity Unit: G  
Additional Code 1: Not reported

Map ID  
Direction  
Distance  
Elevation

MAP FINDINGS

Site

Database(s)

EDR ID Number  
EPA ID Number

**CHESHIRE CAT CLINIC (Continued)**

**S113036612**

Additional Code 2: Not reported  
Additional Code 3: Not reported  
Additional Code 4: Not reported  
Additional Code 5: Not reported

Additional Info:

Year: 1997  
Gen EPA ID: CAL000037733

Shipment Date: 19970618  
Creation Date: 12/4/1997 0:00:00  
Receipt Date: 19970619  
Manifest ID: 96711783  
Trans EPA ID: CAL000121946  
Trans Name: Not reported  
Trans 2 EPA ID: Not reported  
Trans 2 Name: Not reported  
TSDf EPA ID: CAL000121946  
Trans Name: Not reported  
TSDf Alt EPA ID: Not reported  
TSDf Alt Name: Not reported  
Waste Code Description: 541 - Photochemicals / photo processing waste  
RCRA Code: D011  
Meth Code: R01 - Recycler  
Quantity Tons: 0.0625  
Waste Quantity: 15  
Quantity Unit: G  
Additional Code 1: Not reported  
Additional Code 2: Not reported  
Additional Code 3: Not reported  
Additional Code 4: Not reported  
Additional Code 5: Not reported

Additional Info:

Year: 1996  
Gen EPA ID: CAL000037733

Shipment Date: 19961028  
Creation Date: 5/20/1997 0:00:00  
Receipt Date: 19961029  
Manifest ID: 96395125  
Trans EPA ID: CAL000121946  
Trans Name: Not reported  
Trans 2 EPA ID: Not reported  
Trans 2 Name: Not reported  
TSDf EPA ID: CAL000121946  
Trans Name: Not reported  
TSDf Alt EPA ID: Not reported  
TSDf Alt Name: Not reported  
Waste Code Description: 541 - Photochemicals / photo processing waste  
RCRA Code: D011  
Meth Code: R01 - Recycler  
Quantity Tons: 0.0625  
Waste Quantity: 15  
Quantity Unit: G  
Additional Code 1: Not reported

Map ID  
 Direction  
 Distance  
 Elevation

MAP FINDINGS

Site

Database(s)

EDR ID Number  
 EPA ID Number

**CHESHIRE CAT CLINIC (Continued)**

**S113036612**

Additional Code 2:	Not reported
Additional Code 3:	Not reported
Additional Code 4:	Not reported
Additional Code 5:	Not reported
Shipment Date:	19960203
Creation Date:	10/10/1996 0:00:00
Receipt Date:	19960204
Manifest ID:	95804412
Trans EPA ID:	CAL000121946
Trans Name:	Not reported
Trans 2 EPA ID:	Not reported
Trans 2 Name:	Not reported
TSDf EPA ID:	CAL000121946
Trans Name:	Not reported
TSDf Alt EPA ID:	Not reported
TSDf Alt Name:	Not reported
Waste Code Description:	541 - Photochemicals / photo processing waste
RCRA Code:	D011
Meth Code:	R01 - Recycler
Quantity Tons:	0.0625
Waste Quantity:	15
Quantity Unit:	G
Additional Code 1:	Not reported
Additional Code 2:	Not reported
Additional Code 3:	Not reported
Additional Code 4:	Not reported
Additional Code 5:	Not reported

**G25**  
 Target  
 Property

**B & G CLEANERS**  
**4209 PARK BLVD**  
**OAKLAND, CA**

**EDR Hist Cleaner**    **1009140487**  
 N/A

**Site 1 of 11 in cluster G**

**Actual:**  
**268 ft.**

EDR Hist Cleaner

**Focus Map:**  
**9**

Year: Name:  
 1967 B & G CLEANERS

Type:  
 CLEANERS AND DYERS

**F26**  
 Target  
 Property

**FRIEDKIN PROPERTY GROUP, LLC**  
**4226 PARK BOULEVARD**  
**OAKLAND, CA 94602**

**FINDS**    **1026554243**  
**ECHO**    **N/A**

**Site 3 of 9 in cluster F**

**Actual:**  
**270 ft.**

FINDS:  
 Registry ID:            110070854906

**Focus Map:**  
**9**

[Click Here for FRS Facility Detail Report:](#)

**Environmental Interest/Information System:**

The Resource Conservation and Recovery Act Information System (RCRAInfo) is EPA's comprehensive information system in support of the Resource Conservation and Recovery Act (RCRA) of 1976 and the Hazardous and Solid Waste Amendments (HSWA) of 1984. It tracks many types of information about generators, transporters, treaters,

Map ID  
Direction  
Distance  
Elevation

MAP FINDINGS

Site

Database(s)

EDR ID Number  
EPA ID Number

**FRIEDKIN PROPERTY GROUP, LLC (Continued)**

**1026554243**

storers, and disposers of hazardous waste.

[Click this hyperlink](#) while viewing on your computer to access additional FINDS: detail in the EDR Site Report.

ECHO:

Envid: 1026554243  
Registry ID: 110070854906  
DFR URL: <http://echo.epa.gov/detailed-facility-report?fid=110070854906>  
Name: FRIEDKIN PROPERTY GROUP, LLC  
Address: 4226 PARK BOULEVARD  
City,State,Zip: OAKLAND, CA 94602

**F27** **FRIEDKIN PROPERTY GROUP LLC**  
**Target** **4226 PARK BOULEVARD**  
**Property** **OAKLAND, CA 94602**

**HAZNET** **S128799282**  
**N/A**

**Site 4 of 9 in cluster F**

**Actual:**  
**270 ft.**

**Focus Map:**  
**9**

HAZNET:

Name: FRIEDKIN PROPERTY GROUP LLC  
Address: 4226 PARK BOULEVARD  
Address 2: Not reported  
City,State,Zip: OAKLAND, CA 94602  
Contact: DAVID FRIEDKIN  
Telephone: 5105026569  
Mailing Name: Not reported  
Mailing Address: 44 MONTGOMERY STREET  
  
Year: 2020  
Gepaid: CAC003074617  
TSD EPA ID: CAD982042475  
CA Waste Code: 151 - Asbestos containing waste  
Disposal Method: H132 - Landfill Or Surface Impoundment That Will Be Closed As Landfill( To Include On-Site Treatment And/Or Stabilization)  
Tons: 12.65

Additional Info:

Year: 2020  
Gen EPA ID: CAC003074617  
  
Shipment Date: 7/22/2020  
Creation Date: 8/7/2020  
Receipt Date: 7/23/2020  
Manifest ID: 021092710JJK  
Trans EPA ID: CAR000273680  
Trans Name: FERMA GREENBOX INC  
Trans 2 EPA ID: Not reported  
Trans 2 Name: Not reported  
TSD EPA ID: CAD982042475  
Trans Name: RECOLOGY HAY ROAD  
TSD EPA ID: Not reported  
TSD EPA Alt Name: Not reported  
Waste Code Description: 151 - Asbestos-containing waste  
RCRA Code: Not reported  
Meth Code: H132 - Landfill Or Surface Impoundment That Will Be Closed As Landfill( To Include On-Site Treatment And/Or Stabilization)

Map ID  
Direction  
Distance  
Elevation

MAP FINDINGS

Site

Database(s)

EDR ID Number  
EPA ID Number

**FRIEDKIN PROPERTY GROUP LLC (Continued)**

**S128799282**

Quantity Tons: 5.75  
Waste Quantity: 25  
Quantity Unit: Y  
Additional Code 1: Not reported  
Additional Code 2: Not reported  
Additional Code 3: Not reported  
Additional Code 4: Not reported  
Additional Code 5: Not reported

Shipment Date: 7/22/2020  
Creation Date: 8/7/2020  
Receipt Date: 7/23/2020  
Manifest ID: 021092674JJK  
Trans EPA ID: CAL000160111  
Trans Name: ALLIANCE ENVIRONMENTAL GROUP  
Trans 2 EPA ID: CAR000273680  
Trans 2 Name: FERMA GREENBOX INC  
TSDf EPA ID: CAD982042475  
Trans Name: RECOLOGY HAY ROAD  
TSDf Alt EPA ID: Not reported  
TSDf Alt Name: Not reported  
Waste Code Description: 151 - Asbestos-containing waste  
RCRA Code: Not reported  
Meth Code: H132 - Landfill Or Surface Impoundment That Will Be Closed As Landfill( To Include On-Site Treatment And/Or Stabilization)

Quantity Tons: 6.9  
Waste Quantity: 30  
Quantity Unit: Y  
Additional Code 1: Not reported  
Additional Code 2: Not reported  
Additional Code 3: Not reported  
Additional Code 4: Not reported  
Additional Code 5: Not reported

Detail Two:

Year: 2020  
EM Manifest ID: a9d74b3c-762e-4cfc-85bc-1b8b3595b80d  
Shipment Date: 7/22/2020  
Receipt Date: 7/23/2020  
Manifest Number: 021092674JJK  
Generator EPA ID: CAC003074617  
Name: FRIED PROPERTY GROUP, LLC  
Address: MONTGOMERY STREET #3700  
Address 2: Not reported  
City: SAN FRANCISCO  
Zip: 94104  
Telephone: 800-451-8346  
Contact: Not reported  
Contact Telephone: 510-502-6569  
Transporter 1 EPA ID: CAL000160111  
Transporter 1 Emergency Number: Not reported  
Transporter 2 EPA ID: CAR000273680  
Transporter 2 Emergency Number: Not reported  
TSDf EPA ID: CAD982042475  
TSDf Name: RECOLOGY HAY ROAD  
TSDf Address 1: HAY RD  
TSDf Address 2: Not reported

Map ID  
 Direction  
 Distance  
 Elevation

MAP FINDINGS

Site

Database(s)

EDR ID Number  
 EPA ID Number

**FRIEDKIN PROPERTY GROUP LLC (Continued)**

**S128799282**

TSDf City:	VACAVILLE
TSDf Zip:	95687
TSDf Telephone:	Not reported
State:	
Year:	2020
EM Manifest ID:	a9d74b3c-762e-4cfc-85bc-1b8b3595b80d
Generator EPA ID:	CAC003074617
Shipment Date:	2020-07-22
Manifest Number:	021092674JJK
Line Number:	1
Method Code:	H132
Quantity Tons:	6.90000
Quantity Waste:	30.000000
Quantity Unit:	Y
Number of Containers:	600
Type of Container:	Burlap, cloth, paper, or plastic bags
Quantity Type:	Cubic Yards
State Code:	151

**F28**      **FRIEDKIN PROPERTY GROUP, LLC**  
**Target**    **4226 PARK BOULEVARD**  
**Property**   **OAKLAND, CA 94602**

**HWTS**    **S126385317**  
**N/A**

**Site 5 of 9 in cluster F**

<b>Actual:</b> <b>270 ft.</b>	<b>HWTS:</b>	
<b>Focus Map:</b> <b>9</b>	Name:	FRIEDKIN PROPERTY GROUP, LLC
	Address:	4226 PARK BOULEVARD
	Address 2:	Not reported
	City,State,Zip:	OAKLAND, CA 94602
	EPA ID:	CAC003074617
	Inactive Date:	10/11/2020
	Create Date:	07/13/2020
	Last Act Date:	Not reported
	Mailing Name:	Not reported
	Mailing Address:	44 MONTGOMERY STREET
	Mailing Address 2:	Not reported
	Mailing City,State,Zip:	SAN FRANCISCO, CA 94104
	Owner Name:	FRIEDKIN PROPERTY GROUP, LLC
	Owner Address:	44 MONTGOMERY STREET
	Owner Address 2:	Not reported
	Owner City,State,Zip:	SAN FRANCISCO, CA 94104
	Owner Phone:	Not reported
	Owner Fax:	Not reported
	Contact Name:	DAVID FRIEDKIN
	Contact Address:	44 MONTGOMERY STREET
	Contact Address 2:	Not reported
	City,State,Zip:	SAN FRANCISCO, CA 94104
	Contact Phone:	Not reported
	Contact Fax:	Not reported
	Facility Status:	Inactive
	Facility Type:	TEMPORARY
	Category:	STATE
	Latitude:	37.807383
	Longitude:	-122.22170502

Map ID  
 Direction  
 Distance  
 Elevation

MAP FINDINGS

Site

Database(s)

EDR ID Number  
 EPA ID Number

**FRIEDKIN PROPERTY GROUP, LLC (Continued)**

**S126385317**

**NAICS:**

EPA ID: CAC003074617  
 Create Date: 2020-07-13 15:36:12.620  
 NAICS Code: 99999  
 NAICS Description: Not Otherwise Specified  
 Issued EPA ID Date: 2020-07-13 15:36:12.63700  
 Inactive Date: 2020-10-11 15:36:12.60700  
 Facility Name: FRIEDKIN PROPERTY GROUP, LLC  
 Facility Address: 4226 PARK BOULEVARD  
 Facility Address 2: Not reported  
 Facility City: OAKLAND  
 Facility County: Not reported  
 Facility State: CA  
 Facility Zip: 94602

**F29  
 Target  
 Property**

**FRIEDKIN PROPERTY GROUP, LLC  
 4226 PARK BOULEVARD  
 OAKLAND, CA 94602**

**RCRA NonGen / NLR**

**1026469166  
 CAC003074617**

**Site 6 of 9 in cluster F**

**Actual:  
 270 ft.**

**Focus Map:  
 9**

**RCRA Listings:**  
 Date Form Received by Agency: 20200713  
 Handler Name: Friedkin Property Group, Llc  
 Handler Address: 4226 PARK BOULEVARD  
 Handler City,State,Zip: OAKLAND, CA 94602  
 EPA ID: CAC003074617  
 Contact Name: DAVID FRIEDKIN  
 Contact Address: 44 MONTGOMERY STREET  
 Contact City,State,Zip: SAN FRANCISCO, CA 94104  
 Contact Telephone: 510-502-6569  
 Contact Fax: Not reported  
 Contact Email: ARIANAHENDERSON@ALLIANCE-ENVIRO.COM  
 Contact Title: Not reported  
 EPA Region: 09  
 Land Type: Not reported  
 Federal Waste Generator Description: Not a generator, verified  
 Non-Notifier: Not reported  
 Biennial Report Cycle: Not reported  
 Accessibility: Not reported  
 Active Site Indicator: Not reported  
 State District Owner: Not reported  
 State District: Not reported  
 Mailing Address: 44 MONTGOMERY STREET  
 Mailing City,State,Zip: SAN FRANCISCO, CA 94104  
 Owner Name: Friedkin Property Group, Llc  
 Owner Type: Other  
 Operator Name: David Friedkin  
 Operator Type: Other  
 Short-Term Generator Activity: No  
 Importer Activity: No  
 Mixed Waste Generator: No  
 Transporter Activity: No  
 Transfer Facility Activity: No  
 Recycler Activity with Storage: No  
 Small Quantity On-Site Burner Exemption: No

Map ID  
 Direction  
 Distance  
 Elevation

MAP FINDINGS

Site

Database(s)

EDR ID Number  
 EPA ID Number

**FRIEDKIN PROPERTY GROUP, LLC (Continued)**

**1026469166**

Smelting Melting and Refining Furnace Exemption:	No
Underground Injection Control:	No
Off-Site Waste Receipt:	No
Universal Waste Indicator:	No
Universal Waste Destination Facility:	No
Federal Universal Waste:	No
Active Site State-Reg Handler:	---
Federal Facility Indicator:	Not reported
Hazardous Secondary Material Indicator:	N
Sub-Part K Indicator:	Not reported
2018 GPRC Permit Baseline:	Not on the Baseline
2018 GPRC Renewals Baseline:	Not on the Baseline
202 GPRC Corrective Action Baseline:	No
Subject to Corrective Action Universe:	No
Non-TSDFs Where RCRA CA has Been Imposed Universe:	No
Corrective Action Priority Ranking:	No NCAPS ranking
Environmental Control Indicator:	No
Institutional Control Indicator:	No
Human Exposure Controls Indicator:	N/A
Groundwater Controls Indicator:	N/A
Significant Non-Complier Universe:	No
Unaddressed Significant Non-Complier Universe:	No
Addressed Significant Non-Complier Universe:	No
Significant Non-Complier With a Compliance Schedule Universe:	No
Financial Assurance Required:	Not reported
Handler Date of Last Change:	20200814
Recognized Trader-Importer:	No
Recognized Trader-Exporter:	No
Importer of Spent Lead Acid Batteries:	No
Exporter of Spent Lead Acid Batteries:	No
Recycler Activity Without Storage:	No
Manifest Broker:	No
Sub-Part P Indicator:	No

**Handler - Owner Operator:**

Owner/Operator Indicator:	Operator
Owner/Operator Name: DAVID FRIEDKIN	
Legal Status:	Other
Date Became Current:	Not reported
Date Ended Current:	Not reported
Owner/Operator Address:	44 MONTGOMERY STREET
Owner/Operator City,State,Zip:	SAN FRANCISCO, CA 94104
Owner/Operator Telephone:	510-502-6569
Owner/Operator Telephone Ext:	Not reported
Owner/Operator Fax:	Not reported
Owner/Operator Email:	Not reported

Owner/Operator Indicator:	Owner
Owner/Operator Name: FRIEDKIN PROPERTY GROUP, LLC	
Legal Status:	Other
Date Became Current:	Not reported
Date Ended Current:	Not reported
Owner/Operator Address:	44 MONTGOMERY STREET
Owner/Operator City,State,Zip:	SAN FRANCISCO, CA 94104
Owner/Operator Telephone:	510-502-6569
Owner/Operator Telephone Ext:	Not reported



Map ID  
Direction  
Distance  
Elevation

MAP FINDINGS

Site

Database(s)

EDR ID Number  
EPA ID Number

**FRIEDKIN PROPERTY GROUP, LLC (Continued)**

**1026469166**

Owner/Operator Fax: Not reported  
Owner/Operator Email: Not reported

Historic Generators:

Receive Date: 20200713  
Handler Name: FRIEDKIN PROPERTY GROUP, LLC  
Federal Waste Generator Description: Not a generator, verified  
State District Owner: Not reported  
Large Quantity Handler of Universal Waste: No  
Recognized Trader Importer: No  
Recognized Trader Exporter: No  
Spent Lead Acid Battery Importer: No  
Spent Lead Acid Battery Exporter: No  
Current Record: Yes  
Non Storage Recycler Activity: Not reported  
Electronic Manifest Broker: Not reported

List of NAICS Codes and Descriptions:

NAICS Code: 56299  
NAICS Description: ALL OTHER WASTE MANAGEMENT SERVICES

Facility Has Received Notices of Violations:

Violations: No Violations Found

Evaluation Action Summary:

Evaluations: No Evaluations Found

**G30** **YEE JOHNNY LAUNDRY**  
**Target** **4195 PARK BLVD**  
**Property** **OAKLAND, CA**

**EDR Hist Cleaner** **1009142747**  
**N/A**

**Site 2 of 11 in cluster G**

**Actual:** EDR Hist Cleaner  
**259 ft.**

**Focus Map:** Year: Name: Type:  
**9** 1967 YEE JOHNNY LAUNDRY LAUNDRIES

**G31** **OAK HILLSIDE CLEANERS**  
**Target** **4208 PARK BLVD**  
**Property** **OAKLAND, CA 94602**

**DRYCLEANERS** **S109520278**  
**N/A**

**Site 3 of 11 in cluster G**

**Actual:** DRYCLEANERS:  
**269 ft.** Name: OAK HILLSIDE CLEANERS  
**Focus Map:** Address: 4208 PARK BLVD  
**9** City,State,Zip: OAKLAND, CA 94602  
EPA Id: CAL000339422  
NAICS Code: 81232  
NAICS Description: Drycleaning and Laundry Services (except Coin-Operated)  
SIC Code: 7211  
SIC Description: Power Laundries, Family and Commercial

Map ID  
 Direction  
 Distance  
 Elevation

MAP FINDINGS

Site

Database(s)

EDR ID Number  
 EPA ID Number

**OAK HILLSIDE CLEANERS (Continued)**

**S109520278**

Create Date: 12/30/2008  
 Facility Active: Yes  
 Inactive Date: Not reported  
 Facility Addr2: Not reported  
 Owner Name: HAE SOON HAN  
 Owner Address: 1728 PLEASANT VALLEY AVE  
 Owner Address 2: Not reported  
 Owner Telephone: 5102828273  
 Contact Name: HAE SOON HAN  
 Contact Address: 4208 PARK BLVD  
 Contact Address 2: Not reported  
 Contact Telephone: 5105308273  
 Contact Fax: 0  
 Mailing Name: Not reported  
 Mailing Address 1: 4208 PARK BLVD  
 Mailing Address 2: Not reported  
 Mailing City: OAKLAND  
 Mailing State: CA  
 Mailing Zip: 946110000  
 Owner Fax: 0  
 Region Code: 2  
 Latitude: 37.807249  
 Longitude: -122.222563

**G32**      **OAK HILLSIDE CLEANERS**  
**Target**    **4208 PARK BLVD**  
**Property**   **OAKLAND, CA 94602**

**FINDS**    **1025979106**  
**N/A**

**Site 4 of 11 in cluster G**

**Actual:**      FINDS:  
**269 ft.**      Registry ID:      110070589654

**Focus Map:**  
**9**      [Click Here for FRS Facility Detail Report:](#)

Environmental Interest/Information System:

The Resource Conservation and Recovery Act Information System (RCRAInfo) is EPA's comprehensive information system in support of the Resource Conservation and Recovery Act (RCRA) of 1976 and the Hazardous and Solid Waste Amendments (HSWA) of 1984. It tracks many types of information about generators, transporters, treaters, storers, and disposers of hazardous waste.

[Click this hyperlink](#) while viewing on your computer to access additional FINDS: detail in the EDR Site Report.

**G33**      **OAK HILLSIDE CLEANERS**  
**Target**    **4208 PARK BLVD**  
**Property**   **OAKLAND, CA 94602**

**HWTS**    **S113467037**  
**HAZNET**   **N/A**

**Site 5 of 11 in cluster G**

**Actual:**      HWTS:  
**269 ft.**      Name:                      OAK HILLSIDE CLEANERS  
**Focus Map:**    Address:                    4208 PARK BLVD  
**9**                Address 2:                 Not reported  
                      City,State,Zip:            OAKLAND, CA 94602  
                      EPA ID:                     CAL000339422

Map ID  
Direction  
Distance  
Elevation

MAP FINDINGS

Site

Database(s)

EDR ID Number  
EPA ID Number

**OAK HILLSIDE CLEANERS (Continued)**

**S113467037**

Inactive Date: Not reported  
Create Date: 12/30/2008  
Last Act Date: Not reported  
Mailing Name: Not reported  
Mailing Address: 4208 PARK BLVD  
Mailing Address 2: Not reported  
Mailing City,State,Zip: OAKLAND, CA 946110000  
Owner Name: HAE SOON HAN  
Owner Address: 1728 PLEASANT VALLEY AVE  
Owner Address 2: Not reported  
Owner City,State,Zip: OAKLAND, CA 946110000  
Owner Phone: Not reported  
Owner Fax: Not reported  
Contact Name: HAE SOON HAN  
Contact Address: 4208 PARK BLVD  
Contact Address 2: Not reported  
City,State,Zip: OAKLAND, CA 94602  
Contact Phone: Not reported  
Contact Fax: Not reported  
Facility Status: Active  
Facility Type: PERMANENT  
Category: STATE  
Latitude: 37.807249  
Longitude: -122.222563

**NAICS:**

EPA ID: CAL000339422  
Create Date: 2008-12-30 14:33:19.003  
NAICS Code: 81232  
NAICS Description: Drycleaning and Laundry Services (except Coin-Operated)  
Issued EPA ID Date: 2008-12-30 14:33:18.97300  
Inactive Date: Not reported  
Facility Name: OAK HILLSIDE CLEANERS  
Facility Address: 4208 PARK BLVD  
Facility Address 2: Not reported  
Facility City: OAKLAND  
Facility County: Not reported  
Facility State: CA  
Facility Zip: 94602

**HAZNET:**

Name: OAK HILLSIDE CLEANERS  
Address: 4208 PARK BLVD  
Address 2: Not reported  
City,State,Zip: OAKLAND, CA 94602  
Contact: HAE HAN  
Telephone: 5105308273  
Mailing Name: Not reported  
Mailing Address: 4208 PARK BLVD

Year: 2010  
Gepaid: CAL000339422  
TSD EPA ID: CAD980887418  
CA Waste Code: 223 - Unspecified oil-containing waste  
Disposal Method: H141 - Storage, Bulking, And/Or Transfer Off Site--No Treatment/Reovery (H010-H129) Or (H131-H135)

Map ID  
 Direction  
 Distance  
 Elevation

MAP FINDINGS

Site

Database(s)

EDR ID Number  
 EPA ID Number

**OAK HILLSIDE CLEANERS (Continued)**

**S113467037**

Tons: 0.075

Additional Info:  
 Year: 2010  
 Gen EPA ID: CAL000339422

Shipment Date: 20100427  
 Creation Date: 7/20/2010 18:30:24  
 Receipt Date: 20100428  
 Manifest ID: 005764056JJK  
 Trans EPA ID: CAD982413262  
 Trans Name: EVERGREEN ENVIRONMENTAL SERVICES  
 Trans 2 EPA ID: Not reported  
 Trans 2 Name: Not reported  
 TSDf EPA ID: CAD980887418  
 Trans Name: EVERGREEN OIL INC  
 TSDf Alt EPA ID: Not reported  
 TSDf Alt Name: Not reported  
 Waste Code Description: 223 - Unspecified oil-containing waste  
 RCRA Code: Not reported  
 Meth Code: H141 - Storage, Bulking, And/Or Transfer Off Site--No Treatment/Reovery (H010-H129) Or (H131-H135)

Quantity Tons: 0.075  
 Waste Quantity: 150  
 Quantity Unit: P  
 Additional Code 1: Not reported  
 Additional Code 2: Not reported  
 Additional Code 3: Not reported  
 Additional Code 4: Not reported  
 Additional Code 5: Not reported

**G34 OAK HILLSIDE CLEANERS**  
**Target 4208 PARK BLVD**  
**Property OAKLAND, CA 94602**

**RCRA NonGen / NLR 1025867895**  
**CAL000339422**

**Site 6 of 11 in cluster G**

**Actual:** RCRA Listings:  
**269 ft.** Date Form Received by Agency: 20081230  
**Focus Map:** Handler Name: Oak Hillside Cleaners  
**9** Handler Address: 4208 PARK BLVD  
 Handler City,State,Zip: OAKLAND, CA 94602  
 EPA ID: CAL000339422  
 Contact Name: HAE SOON HAN  
 Contact Address: 4208 PARK BLVD  
 Contact City,State,Zip: OAKLAND, CA 94602-0000  
 Contact Telephone: 510-530-8273  
 Contact Fax: 000-000-0000  
 Contact Email: Not reported  
 Contact Title: Not reported  
 EPA Region: 09  
 Land Type: Not reported  
 Federal Waste Generator Description: Not a generator, verified  
 Non-Notifier: Not reported  
 Biennial Report Cycle: Not reported  
 Accessibility: Not reported

Map ID  
 Direction  
 Distance  
 Elevation

MAP FINDINGS

Site

Database(s)

EDR ID Number  
 EPA ID Number

**OAK HILLSIDE CLEANERS (Continued)**

**1025867895**

Active Site Indicator:	Handler Activities
State District Owner:	Not reported
State District:	Not reported
Mailing Address:	4208 PARK BLVD
Mailing City,State,Zip:	OAKLAND, CA 94611-0000
Owner Name:	Hae Soon Han
Owner Type:	Other
Operator Name:	Hae Soon Han
Operator Type:	Other
Short-Term Generator Activity:	No
Importer Activity:	No
Mixed Waste Generator:	No
Transporter Activity:	No
Transfer Facility Activity:	No
Recycler Activity with Storage:	Yes
Small Quantity On-Site Burner Exemption:	No
Smelting Melting and Refining Furnace Exemption:	No
Underground Injection Control:	No
Off-Site Waste Receipt:	No
Universal Waste Indicator:	Yes
Universal Waste Destination Facility:	Yes
Federal Universal Waste:	No
Active Site State-Reg Handler:	---
Federal Facility Indicator:	Not reported
Hazardous Secondary Material Indicator:	N
Sub-Part K Indicator:	Not reported
2018 GPRC Permit Baseline:	Not on the Baseline
2018 GPRC Renewals Baseline:	Not on the Baseline
202 GPRC Corrective Action Baseline:	No
Subject to Corrective Action Universe:	No
Non-TSDFs Where RCRA CA has Been Imposed Universe:	No
Corrective Action Priority Ranking:	No NCAPS ranking
Environmental Control Indicator:	No
Institutional Control Indicator:	No
Human Exposure Controls Indicator:	N/A
Groundwater Controls Indicator:	N/A
Significant Non-Complier Universe:	No
Unaddressed Significant Non-Complier Universe:	No
Addressed Significant Non-Complier Universe:	No
Significant Non-Complier With a Compliance Schedule Universe:	No
Financial Assurance Required:	Not reported
Handler Date of Last Change:	20190628
Recognized Trader-Importer:	No
Recognized Trader-Exporter:	No
Importer of Spent Lead Acid Batteries:	No
Exporter of Spent Lead Acid Batteries:	No
Recycler Activity Without Storage:	No
Manifest Broker:	No
Sub-Part P Indicator:	No

Handler - Owner Operator:	
Owner/Operator Indicator:	Owner
Owner/Operator Name:	HAE SOON HAN
Legal Status:	Other
Date Became Current:	Not reported
Date Ended Current:	Not reported

Map ID  
Direction  
Distance  
Elevation

MAP FINDINGS

Site

Database(s)

EDR ID Number  
EPA ID Number

**OAK HILLSIDE CLEANERS (Continued)**

**1025867895**

Owner/Operator Address: 1728 PLEASANT VALLEY AVE  
Owner/Operator City,State,Zip: OAKLAND, CA 94611-0000  
Owner/Operator Telephone: 510-654-7505  
Owner/Operator Telephone Ext: Not reported  
Owner/Operator Fax: Not reported  
Owner/Operator Email: Not reported

Owner/Operator Indicator: Operator  
Owner/Operator Name: HAE SOON HAN  
Legal Status: Other  
Date Became Current: Not reported  
Date Ended Current: Not reported  
Owner/Operator Address: 4208 PARK BLVD  
Owner/Operator City,State,Zip: OAKLAND, CA 94602-0000  
Owner/Operator Telephone: 510-530-8273  
Owner/Operator Telephone Ext: Not reported  
Owner/Operator Fax: Not reported  
Owner/Operator Email: Not reported

Historic Generators:  
Receive Date: 20081230  
Handler Name: OAK HILLSIDE CLEANERS  
Federal Waste Generator Description: Not a generator, verified  
State District Owner: Not reported  
Large Quantity Handler of Universal Waste: No  
Recognized Trader Importer: Not reported  
Recognized Trader Exporter: Not reported  
Spent Lead Acid Battery Importer: Not reported  
Spent Lead Acid Battery Exporter: Not reported  
Current Record: Yes  
Non Storage Recycler Activity: Not reported  
Electronic Manifest Broker: Not reported

List of NAICS Codes and Descriptions:  
NAICS Code: 81232  
NAICS Description: DRYCLEANING AND LAUNDRY SERVICES (EXCEPT COIN-OPERATED)

Facility Has Received Notices of Violations:  
Violations: No Violations Found

Evaluation Action Summary:  
Evaluations: No Evaluations Found

**G35 OAK HILLSIDE CLEANERS**  
**Target 4208 PARK BLVD**  
**Property OAKLAND, CA 94602**

**ECHO 1025909176**  
**N/A**

**Site 7 of 11 in cluster G**

**Actual:** ECHO:  
**269 ft.** Envid: 1025909176  
**Focus Map:** Registry ID: 110070589654  
**9** DFR URL: <http://echo.epa.gov/detailed-facility-report?fid=110070589654>  
Name: OAK HILLSIDE CLEANERS  
Address: 4208 PARK BLVD

Map ID  
Direction  
Distance  
Elevation

MAP FINDINGS

Site

Database(s)

EDR ID Number  
EPA ID Number

**OAK HILLSIDE CLEANERS (Continued)**

**1025909176**

City,State,Zip: OAKLAND, CA 94602

**G36 OAK HILLSIDE CLEANERS**  
**Target 4208 PARK BLVD**  
**Property OAKLAND, CA 94602**

**EDR Hist Cleaner 1020052454**  
**N/A**

**Site 8 of 11 in cluster G**

**Actual:** EDR Hist Cleaner  
**269 ft.**

<b>Focus Map:</b>	<b>Year:</b>	<b>Name:</b>	<b>Type:</b>
<b>9</b>	1992	HILLSIDE CLEANERS	Drycleaning Plants, Except Rugs
	1993	HILLSIDE CLEANERS	Drycleaning Plants, Except Rugs
	1994	HILLSIDE CLEANERS	Drycleaning Plants, Except Rugs
	1995	HILLSIDE CLEANERS	Drycleaning Plants, Except Rugs
	1996	HILLSIDE CLEANERS	Drycleaning Plants, Except Rugs
	1997	HILLSIDE CLEANERS	Drycleaning Plants, Except Rugs
	1998	HILLSIDE CLEANERS	Drycleaning Plants, Except Rugs
	1999	HILLSIDE CLEANERS	Drycleaning Plants, Except Rugs
	2000	OAK HILLSIDE CLEANERS	Drycleaning Plants, Except Rugs
	2001	OAK HILLSIDE CLEANERS	Drycleaning Plants, Except Rugs
	2002	OAK HILLSIDE CLEANERS	Drycleaning Plants, Except Rugs
	2003	OAK HILLSIDE CLEANERS	Drycleaning Plants, Except Rugs
	2004	OAK HILLSIDE CLEANERS	Drycleaning Plants, Except Rugs
	2005	OAK HILLSIDE CLEANERS	Drycleaning Plants, Except Rugs
	2006	OAK HILLSIDE CLEANERS	Drycleaning Plants, Except Rugs
	2007	OAK HILLSIDE CLEANERS	Drycleaning Plants, Except Rugs
	2008	OAK HILLSIDE CLEANERS	Drycleaning Plants, Except Rugs
	2009	OAK HILLSIDE CLEANERS	Drycleaning Plants, Except Rugs
	2010	OAK HILLSIDE CLEANERS	Drycleaning Plants, Except Rugs
	2011	OAK HILLSIDE CLEANERS	Drycleaning Plants, Except Rugs
	2012	OAK HILLSIDE CLEANERS	Drycleaning Plants, Except Rugs
	2013	OAK HILLSIDE CLEANERS	Drycleaning Plants, Except Rugs
	2014	OAK HILLSIDE CLEANERS	Drycleaning Plants, Except Rugs

**H37 MAUREEN & RAY RUSSELL**  
**Target 4003 PARK BLVD**  
**Property OAKLAND, CA 94602**

**HWTS 5112866392**  
**HAZNET N/A**

**Site 1 of 26 in cluster H**

<b>Actual:</b>	<b>HWTS:</b>	
<b>226 ft.</b>	<b>Name:</b>	MAUREEN & RAY RUSSELL
<b>Focus Map:</b>	<b>Address:</b>	4003 PARK BLVD
<b>8</b>	<b>Address 2:</b>	Not reported
	<b>City,State,Zip:</b>	OAKLAND, CA 94602
	<b>EPA ID:</b>	CAC001087624
	<b>Inactive Date:</b>	10/25/2000
	<b>Create Date:</b>	04/21/1999
	<b>Last Act Date:</b>	Not reported
	<b>Mailing Name:</b>	Not reported
	<b>Mailing Address:</b>	2100 EMBARCADERO, STE 203
	<b>Mailing Address 2:</b>	Not reported
	<b>Mailing City,State,Zip:</b>	OAKLAND, CA 946060000
	<b>Owner Name:</b>	MAUREEN & RAY RUSSELL
	<b>Owner Address:</b>	2100 EMBARCADERO, STE 203

Map ID  
Direction  
Distance  
Elevation

MAP FINDINGS

Site

Database(s)

EDR ID Number  
EPA ID Number

**MAUREEN & RAY RUSSELL (Continued)**

**S112866392**

Owner Address 2: Not reported  
Owner City,State,Zip: OAKLAND, CA 946060000  
Owner Phone: Not reported  
Owner Fax: Not reported  
Contact Name: MAUREEN RUSSELL/OWNER  
Contact Address: 2100 EMBARCADERO, STE 203  
Contact Address 2: Not reported  
City,State,Zip: OAKLAND, CA 946060000  
Contact Phone: Not reported  
Contact Fax: Not reported  
Facility Status: Inactive  
Facility Type: TEMPORARY  
Category: STATE  
Latitude: 37.805951  
Longitude: -122.22562

**HAZNET:**

Name: MAUREEN & RAY RUSSELL  
Address: 4003 PARK BLVD  
Address 2: Not reported  
City,State,Zip: OAKLAND, CA 946020000  
Contact: MAUREEN RUSSELL/OWNER  
Telephone: 5105352585  
Mailing Name: Not reported  
Mailing Address: 2100 EMBARCADERO, STE 203  
  
Year: 1999  
Gepaid: CAC001087624  
TSD EPA ID: CAD981382732  
CA Waste Code: 151 - Asbestos containing waste  
Disposal Method: D80 - Disposal, Land Fill  
Tons: 1.6856

**Additional Info:**

Year: 1999  
Gen EPA ID: CAC001087624  
  
Shipment Date: 19990601  
Creation Date: 7/19/1999 0:00:00  
Receipt Date: 19990604  
Manifest ID: 98545681  
Trans EPA ID: CAR000017657  
Trans Name: Not reported  
Trans 2 EPA ID: Not reported  
Trans 2 Name: Not reported  
TSD EPA ID: CAD981382732  
Trans Name: Not reported  
TSD Alt EPA ID: Not reported  
TSD Alt Name: Not reported  
Waste Code Description: 151 - Asbestos-containing waste  
RCRA Code: Not reported  
Meth Code: D80 - Disposal, Land Fill  
Quantity Tons: 0.8428  
Waste Quantity: 1  
Quantity Unit: Y



Map ID  
 Direction  
 Distance  
 Elevation

MAP FINDINGS

Site

Database(s)

EDR ID Number  
 EPA ID Number

**MAUREEN & RAY RUSSELL (Continued)**

**S112866392**

Additional Code 1:	Not reported
Additional Code 2:	Not reported
Additional Code 3:	Not reported
Additional Code 4:	Not reported
Additional Code 5:	Not reported
Shipment Date:	19990421
Creation Date:	6/10/1999 0:00:00
Receipt Date:	19990427
Manifest ID:	98545656
Trans EPA ID:	CAR000017657
Trans Name:	Not reported
Trans 2 EPA ID:	Not reported
Trans 2 Name:	Not reported
TSDf EPA ID:	CAD981382732
Trans Name:	Not reported
TSDf Alt EPA ID:	Not reported
TSDf Alt Name:	Not reported
Waste Code Description:	151 - Asbestos-containing waste
RCRA Code:	Not reported
Meth Code:	D80 - Disposal, Land Fill
Quantity Tons:	0.8428
Waste Quantity:	1
Quantity Unit:	Y
Additional Code 1:	Not reported
Additional Code 2:	Not reported
Additional Code 3:	Not reported
Additional Code 4:	Not reported
Additional Code 5:	Not reported

**H38**      **ARENA S SERVICE STATION**  
**Target**    **4036 PARK BLVD**  
**Property**   **OAKLAND, CA**

**EDR Hist Auto**    **1009012713**  
**N/A**

**Site 2 of 26 in cluster H**

**Actual:**      EDR Hist Auto  
**239 ft.**

<b>Focus Map:</b> 8	Year:	Name:	Type:
	1928	ARENA S SERVICE STATION	GASOLINE AND OIL SERVICE STATIONS
	1933	HEWITT WALTER	GASOLINE AND OIL SERVICE STATIONS

**I39**      **MARY GOODELL**  
**Target**    **3940 PARK BLVD**  
**Property**   **OAKLAND, CA 94602**

**RCRA NonGen / NLR**    **1026470081**  
**CAC003075593**

**Site 1 of 3 in cluster I**

<b>Actual:</b> <b>231 ft.</b> <b>Focus Map:</b> 8	RCRA Listings:	
	Date Form Received by Agency:	20200720
	Handler Name:	Mary Goodell
	Handler Address:	3940 PARK BLVD
	Handler City,State,Zip:	OAKLAND, CA 94602
	EPA ID:	CAC003075593
	Contact Name:	MARY GOODELL
	Contact Address:	3940 PARK BLVD

Map ID  
 Direction  
 Distance  
 Elevation

MAP FINDINGS

Site

Database(s)

EDR ID Number  
 EPA ID Number

**MARY GOODELL (Continued)**

**1026470081**

Contact City,State,Zip:	OAKLAND, CA 94602
Contact Telephone:	510-475-7080
Contact Fax:	Not reported
Contact Email:	QACINC@HOTMAIL.COM
Contact Title:	Not reported
EPA Region:	09
Land Type:	Not reported
Federal Waste Generator Description:	Not a generator, verified
Non-Notifier:	Not reported
Biennial Report Cycle:	Not reported
Accessibility:	Not reported
Active Site Indicator:	Not reported
State District Owner:	Not reported
State District:	Not reported
Mailing Address:	3940 PARK BLVD
Mailing City,State,Zip:	OAKLAND, CA 94602
Owner Name:	Mary Goodell
Owner Type:	Other
Operator Name:	Mary Goodell
Operator Type:	Other
Short-Term Generator Activity:	No
Importer Activity:	No
Mixed Waste Generator:	No
Transporter Activity:	No
Transfer Facility Activity:	No
Recycler Activity with Storage:	No
Small Quantity On-Site Burner Exemption:	No
Smelting Melting and Refining Furnace Exemption:	No
Underground Injection Control:	No
Off-Site Waste Receipt:	No
Universal Waste Indicator:	No
Universal Waste Destination Facility:	No
Federal Universal Waste:	No
Active Site State-Reg Handler:	---
Federal Facility Indicator:	Not reported
Hazardous Secondary Material Indicator:	N
Sub-Part K Indicator:	Not reported
2018 GPRC Permit Baseline:	Not on the Baseline
2018 GPRC Renewals Baseline:	Not on the Baseline
202 GPRC Corrective Action Baseline:	No
Subject to Corrective Action Universe:	No
Non-TSDFs Where RCRA CA has Been Imposed Universe:	No
Corrective Action Priority Ranking:	No NCAPS ranking
Environmental Control Indicator:	No
Institutional Control Indicator:	No
Human Exposure Controls Indicator:	N/A
Groundwater Controls Indicator:	N/A
Significant Non-Complier Universe:	No
Unaddressed Significant Non-Complier Universe:	No
Addressed Significant Non-Complier Universe:	No
Significant Non-Complier With a Compliance Schedule Universe:	No
Financial Assurance Required:	Not reported
Handler Date of Last Change:	20200814
Recognized Trader-Importer:	No
Recognized Trader-Exporter:	No
Importer of Spent Lead Acid Batteries:	No
Exporter of Spent Lead Acid Batteries:	No

Map ID  
Direction  
Distance  
Elevation

MAP FINDINGS

Site

Database(s)

EDR ID Number  
EPA ID Number

**MARY GOODELL (Continued)**

**1026470081**

Recycler Activity Without Storage: No  
Manifest Broker: No  
Sub-Part P Indicator: No

Handler - Owner Operator:

Owner/Operator Indicator: Operator  
Owner/Operator Name: MARY GOODELL  
Legal Status: Other  
Date Became Current: Not reported  
Date Ended Current: Not reported  
Owner/Operator Address: 3940 PARK BLVD  
Owner/Operator City,State,Zip: OAKLAND, CA 94602  
Owner/Operator Telephone: 510-475-7080  
Owner/Operator Telephone Ext: Not reported  
Owner/Operator Fax: Not reported  
Owner/Operator Email: Not reported

Owner/Operator Indicator: Owner  
Owner/Operator Name: MARY GOODELL  
Legal Status: Other  
Date Became Current: Not reported  
Date Ended Current: Not reported  
Owner/Operator Address: 3940 PARK BLVD  
Owner/Operator City,State,Zip: OAKLAND, CA 94602  
Owner/Operator Telephone: 510-475-7080  
Owner/Operator Telephone Ext: Not reported  
Owner/Operator Fax: Not reported  
Owner/Operator Email: Not reported

Historic Generators:

Receive Date: 20200720  
Handler Name: MARY GOODELL  
Federal Waste Generator Description: Not a generator, verified  
State District Owner: Not reported  
Large Quantity Handler of Universal Waste: No  
Recognized Trader Importer: No  
Recognized Trader Exporter: No  
Spent Lead Acid Battery Importer: No  
Spent Lead Acid Battery Exporter: No  
Current Record: Yes  
Non Storage Recycler Activity: Not reported  
Electronic Manifest Broker: Not reported

List of NAICS Codes and Descriptions:

NAICS Code: 56299  
NAICS Description: ALL OTHER WASTE MANAGEMENT SERVICES

Facility Has Received Notices of Violations:

Violations: No Violations Found

Evaluation Action Summary:

Evaluations: No Evaluations Found

MAP FINDINGS

Map ID  
 Direction  
 Distance  
 Elevation

Site

Database(s)

EDR ID Number  
 EPA ID Number

**I40**      **MARY GOODELL**  
**Target**    **3940 PARK BLVD**  
**Property**   **OAKLAND, CA 94602**

**FINDS**    **1026554381**  
**ECHO**      **N/A**

**Site 2 of 3 in cluster I**

**Actual:**  
**231 ft.**

**FINDS:**  
 Registry ID:            110070855058

**Focus Map:**  
**8**

Click Here for FRS Facility Detail Report:

**Environmental Interest/Information System:**

The Resource Conservation and Recovery Act Information System (RCRAInfo) is EPA's comprehensive information system in support of the Resource Conservation and Recovery Act (RCRA) of 1976 and the Hazardous and Solid Waste Amendments (HSWA) of 1984. It tracks many types of information about generators, transporters, treaters, storers, and disposers of hazardous waste.

Click this hyperlink while viewing on your computer to access additional FINDS: detail in the EDR Site Report.

**ECHO:**

Envid:                             1026554381  
 Registry ID:                    110070855058  
 DFR URL:                        <http://echo.epa.gov/detailed-facility-report?fid=110070855058>  
 Name:                             MARY GOODELL  
 Address:                         3940 PARK BLVD  
 City,State,Zip:                 OAKLAND, CA 94602

**I41**      **MARY GOODELL**  
**Target**    **3940 PARK BLVD**  
**Property**   **OAKLAND, CA 94602**

**HWTS**    **S126386049**  
**HAZNET**   **N/A**

**Site 3 of 3 in cluster I**

**Actual:**  
**231 ft.**

**HWTS:**  
 Name:                             MARY GOODELL  
 Address:                         3940 PARK BLVD  
 Address 2:                       Not reported  
 City,State,Zip:                 OAKLAND, CA 94602  
 EPA ID:                           CAC003075593  
 Inactive Date:                   10/18/2020  
 Create Date:                     07/20/2020  
 Last Act Date:                   Not reported  
 Mailing Name:                   Not reported  
 Mailing Address:               3940 PARK BLVD  
 Mailing Address 2:             Not reported  
 Mailing City,State,Zip:       OAKLAND, CA 94602  
 Owner Name:                    MARY GOODELL  
 Owner Address:                 3940 PARK BLVD  
 Owner Address 2:               Not reported  
 Owner City,State,Zip:         OAKLAND, CA 94602  
 Owner Phone:                   Not reported  
 Owner Fax:                       Not reported  
 Contact Name:                   MARY GOODELL  
 Contact Address:               3940 PARK BLVD  
 Contact Address 2:             Not reported  
 City,State,Zip:                 OAKLAND, CA 94602  
 Contact Phone:                 Not reported  
 Contact Fax:                     Not reported

**Focus Map:**  
**8**

Map ID  
Direction  
Distance  
Elevation

MAP FINDINGS

Site

Database(s)

EDR ID Number  
EPA ID Number

**MARY GOODELL (Continued)**

**S126386049**

Facility Status: Inactive  
Facility Type: TEMPORARY  
Category: STATE  
Latitude: 37.805363  
Longitude: -122.22616998

HAZNET:

Name: MARY GOODELL  
Address: 3940 PARK BLVD  
Address 2: Not reported  
City,State,Zip: OAKLAND, CA 94602  
Contact: MARY GOODELL  
Telephone: 5104757080  
Mailing Name: Not reported  
Mailing Address: 3940 PARK BLVD  
  
Year: 2020  
Gepaid: CAC003075593  
TSD EPA ID: CAD982042475  
CA Waste Code: 151 - Asbestos containing waste  
Disposal Method: H132 - Landfill Or Surface Impoundment That Will Be Closed As  
Landfill( To Include On-Site Treatment And/Or Stabilization)  
Tons: 0.23

Additional Info:

Year: 2020  
Gen EPA ID: CAC003075593  
  
Shipment Date: 7/21/2020  
Creation Date: 8/6/2020  
Receipt Date: 7/22/2020  
Manifest ID: 021495450JJK  
Trans EPA ID: CAR000273680  
Trans Name: FERMA GREENBOX INC  
Trans 2 EPA ID: Not reported  
Trans 2 Name: Not reported  
TSD EPA ID: CAD982042475  
Trans Name: RECOLOGY HAY ROAD  
TSD Alt EPA ID: Not reported  
TSD Alt Name: Not reported  
Waste Code Description: 151 - Asbestos-containing waste  
RCRA Code: Not reported  
Meth Code: H132 - Landfill Or Surface Impoundment That Will Be Closed As  
Landfill( To Include On-Site Treatment And/Or Stabilization)  
Quantity Tons: 0.23  
Waste Quantity: 1  
Quantity Unit: Y  
Additional Code 1: Not reported  
Additional Code 2: Not reported  
Additional Code 3: Not reported  
Additional Code 4: Not reported  
Additional Code 5: Not reported

MAP FINDINGS

Map ID  
 Direction  
 Distance  
 Elevation

Site

Database(s)

EDR ID Number  
 EPA ID Number

**J42** **MOORE CARMEN MRS**  
**Target** **3820 PARK BLVD**  
**Property** **OAKLAND, CA**

**EDR Hist Cleaner** **1009140848**  
**N/A**

**Site 1 of 14 in cluster J**

**Actual:** EDR Hist Cleaner  
**219 ft.**

**Focus Map:** Year: Name: Type:  
**8** 1933 MOORE CARMEN MRS CLOTHES PRESSERS AND CLEANERS

**J43** **PARK JONG**  
**Target** **3800 PARK BLVD**  
**Property** **OAKLAND, CA 94602**

**EDR Hist Cleaner** **1020058721**  
**N/A**

**Site 2 of 14 in cluster J**

**Actual:** EDR Hist Cleaner  
**214 ft.**

<b>Focus Map:</b>	Year:	Name:	Type:
<b>8</b>	1992	ALPINE CLEANERS	Drycleaning Plants, Except Rugs
	1993	HAN HOO SIK	Drycleaning Plants, Except Rugs
	1994	HAN HOO SIK	Drycleaning Plants, Except Rugs
	1995	HAN HOO SIK	Drycleaning Plants, Except Rugs
	1996	HAN HOO SIK	Drycleaning Plants, Except Rugs
	1997	PARK JONG	Drycleaning Plants, Except Rugs
	1998	PARK JONG	Drycleaning Plants, Except Rugs
	1999	PARK JONG	Drycleaning Plants, Except Rugs
	2000	PARK JONG	Drycleaning Plants, Except Rugs
	2001	PARK JONG	Drycleaning Plants, Except Rugs
	2002	PARK JONG	Drycleaning Plants, Except Rugs
	2003	PARK JONG	Drycleaning Plants, Except Rugs
	2004	PARK JONG	Drycleaning Plants, Except Rugs
	2005	PARK JONG	Drycleaning Plants, Except Rugs
	2006	PARK JONG	Drycleaning Plants, Except Rugs
	2007	PARK JONG	Drycleaning Plants, Except Rugs
	2008	PARK JONG	Drycleaning Plants, Except Rugs
	2009	PARK JONG	Drycleaning Plants, Except Rugs
	2010	PARK JONG	Drycleaning Plants, Except Rugs
	2011	PARK JONG	Drycleaning Plants, Except Rugs
	2012	PARK JONG	Drycleaning Plants, Except Rugs
	2013	PARK JONG	Drycleaning Plants, Except Rugs
	2014	PARK JONG	Drycleaning Plants, Except Rugs

**J44** **ALPINE CLEANERS**  
**Target** **3800 PARK BLVD**  
**Property** **OAKLAND, CA 94602**

**RCRA-SQG** **1001217590**  
**DRYCLEANERS** **CAR000037739**  
**EMI**  
**HWTS**  
**HAZNET**  
**CERS**

**Site 3 of 14 in cluster J**

**Actual:**  
**214 ft.**

**Focus Map:** RCRA Listings: Date Form Received by Agency: 19980325  
**8** Handler Name: Alpine Cleaners  
 Handler Address: 3800 PARK BLVD  
 Handler City,State,Zip: OAKLAND, CA 94602  
 EPA ID: CAR000037739  
 Contact Name: YOUNG HO KWON

Map ID  
 Direction  
 Distance  
 Elevation

MAP FINDINGS

Site

Database(s)

EDR ID Number  
 EPA ID Number

**ALPINE CLEANERS (Continued)**

**1001217590**

Contact Address:	3800 PARK BLVD
Contact City,State,Zip:	OAKLAND, CA 94602
Contact Telephone:	510-531-4385
Contact Fax:	Not reported
Contact Email:	Not reported
Contact Title:	Not reported
EPA Region:	09
Land Type:	Private
Federal Waste Generator Description:	Small Quantity Generator
Non-Notifier:	Not reported
Biennial Report Cycle:	Not reported
Accessibility:	Not reported
Active Site Indicator:	Handler Activities
State District Owner:	Not reported
State District:	Not reported
Mailing Address:	3800 PARK BLVD
Mailing City,State,Zip:	OAKLAND, CA 94602
Owner Name:	Alpine Cleaners
Owner Type:	Private
Operator Name:	Not reported
Operator Type:	Not reported
Short-Term Generator Activity:	No
Importer Activity:	No
Mixed Waste Generator:	No
Transporter Activity:	No
Transfer Facility Activity:	No
Recycler Activity with Storage:	No
Small Quantity On-Site Burner Exemption:	No
Smelting Melting and Refining Furnace Exemption:	No
Underground Injection Control:	No
Off-Site Waste Receipt:	No
Universal Waste Indicator:	No
Universal Waste Destination Facility:	No
Federal Universal Waste:	No
Active Site State-Reg Handler:	---
Federal Facility Indicator:	Not reported
Hazardous Secondary Material Indicator:	NN
Sub-Part K Indicator:	Not reported
2018 GPRA Permit Baseline:	Not on the Baseline
2018 GPRA Renewals Baseline:	Not on the Baseline
202 GPRA Corrective Action Baseline:	No
Subject to Corrective Action Universe:	No
Non-TSDFs Where RCRA CA has Been Imposed Universe:	No
Corrective Action Priority Ranking:	No NCAPS ranking
Environmental Control Indicator:	No
Institutional Control Indicator:	No
Human Exposure Controls Indicator:	N/A
Groundwater Controls Indicator:	N/A
Significant Non-Complier Universe:	No
Unaddressed Significant Non-Complier Universe:	No
Addressed Significant Non-Complier Universe:	No
Significant Non-Complier With a Compliance Schedule Universe:	No
Financial Assurance Required:	Not reported
Handler Date of Last Change:	20021007
Recognized Trader-Importer:	No
Recognized Trader-Exporter:	No
Importer of Spent Lead Acid Batteries:	No

Map ID  
Direction  
Distance  
Elevation

MAP FINDINGS

Site

Database(s)

EDR ID Number  
EPA ID Number

**ALPINE CLEANERS (Continued)**

**1001217590**

Exporter of Spent Lead Acid Batteries:	No
Recycler Activity Without Storage:	Not reported
Manifest Broker:	Not reported
Sub-Part P Indicator:	No

**Hazardous Waste Summary:**

Waste Code:	D000
Waste Description:	Not Defined

Waste Code:	D039
Waste Description:	Tetrachloroethylene

Waste Code:	F002
Waste Description:	The Following Spent Halogenated Solvents: Tetrachloroethylene, Methylene Chloride, Trichloroethylene, 1,1,1-Trichloroethane, Chlorobenzene, 1,1,2-Trichloro-1,2,2-Trifluoroethane, Ortho-Dichlorobenzene, Trichlorofluoromethane, And 1,1,2, Trichloroethane; All Spent Solvent Mixtures/Blends Containing, Before Use, A Total Of Ten Percent Or More (By Volume) Of One Or More Of The Above Halogenated Solvents Or Those Solvents Listed In F001, F004, And F005; And Still Bottoms From The Recovery Of These Spent Solvents And Spent Solvent Mixtures.

**Handler - Owner Operator:**

Owner/Operator Indicator:	Owner
Owner/Operator Name:	ALPINE CLEANERS
Legal Status:	Private
Date Became Current:	Not reported
Date Ended Current:	Not reported
Owner/Operator Address:	3800 PARK BLVD
Owner/Operator City,State,Zip:	OAKLAND, CA 94602
Owner/Operator Telephone:	510-531-4385
Owner/Operator Telephone Ext:	Not reported
Owner/Operator Fax:	Not reported
Owner/Operator Email:	Not reported

**Historic Generators:**

Receive Date:	19980325
Handler Name:	ALPINE CLEANERS
Federal Waste Generator Description:	Small Quantity Generator
State District Owner:	Not reported
Large Quantity Handler of Universal Waste:	No
Recognized Trader Importer:	No
Recognized Trader Exporter:	No
Spent Lead Acid Battery Importer:	No
Spent Lead Acid Battery Exporter:	No
Current Record:	Yes
Non Storage Recycler Activity:	Not reported
Electronic Manifest Broker:	Not reported

**List of NAICS Codes and Descriptions:**

NAICS Codes:	No NAICS Codes Found
--------------	----------------------



Map ID  
Direction  
Distance  
Elevation

MAP FINDINGS

Site

Database(s)

EDR ID Number  
EPA ID Number

**ALPINE CLEANERS (Continued)**

**1001217590**

Facility Has Received Notices of Violations:

Violations: No Violations Found

Evaluation Action Summary:

Evaluations: No Evaluations Found

**DRYCLEANERS:**

Name: ALPINE CLEANERS  
Address: 3800 PARK BLVD  
City,State,Zip: OAKLAND, CA 946020000  
EPA Id: CAL000437409  
NAICS Code: 812320  
NAICS Description: Drycleaning and Laundry Services (except Coin-Operated)  
SIC Code: 7211  
SIC Description: Power Laundries, Family and Commercial  
Create Date: 07/11/2018  
Facility Active: Yes  
Inactive Date: Not reported  
Facility Addr2: Not reported  
Owner Name: YOUNG KWON  
Owner Address: 3800 PARK BLVD  
Owner Address 2: Not reported  
Owner Telephone: 5105314385  
Contact Name: YOUNG KWON  
Contact Address: 3800 PARK BLVD  
Contact Address 2: Not reported  
Contact Telephone: 5105314385  
Contact Fax: Not reported  
Mailing Name: Not reported  
Mailing Address 1: 3800 PARK BLVD  
Mailing Address 2: Not reported  
Mailing City: OAKLAND  
Mailing State: CA  
Mailing Zip: 946021114  
Owner Fax: Not reported  
Region Code: 2  
Latitude: 0  
Longitude: 0

**DRYCLEAN BAY AREA DIST:**

Facility ID: 11922  
Name: ALPINE CLEANERS  
Address: 3800 PARK BLVD  
City,State,Zip: OAKLAND, CA 94602-1114  
NAICS Code: 812320  
Facility Status: Registered  
Device Name: Satec Petroleum Closed-loop, 45 lb. [SAT45P]  
Drum Capacity: 45  
Device Status: Registered  
Facility Permit Expiration Date: 2019-05-01 00:00:00  
Name: Petroleum or Hydrocarbon Solvent, High Flash Point  
Annual Usage: 50

Map ID  
Direction  
Distance  
Elevation

MAP FINDINGS

Site

Database(s)

EDR ID Number  
EPA ID Number

ALPINE CLEANERS (Continued)

1001217590

EMI:

Name: ALPINE CLEANERS  
Address: 3800 PARK BOULEVARD  
City,State,Zip: OAKLAND, CA 946020000  
Year: 1990  
County Code: 1  
Air Basin: SF  
Facility ID: 6921  
Air District Name: BA  
SIC Code: 7216  
Air District Name: BAY AREA AQMD  
Community Health Air Pollution Info System: Not reported  
Consolidated Emission Reporting Rule: Not reported  
Total Organic Hydrocarbon Gases Tons/Yr: 1  
Reactive Organic Gases Tons/Yr: 0  
Carbon Monoxide Emissions Tons/Yr: 0  
NOX - Oxides of Nitrogen Tons/Yr: 0  
SOX - Oxides of Sulphur Tons/Yr: 0  
Particulate Matter Tons/Yr: 0  
Part. Matter 10 Micrometers and Smlr Tons/Yr:0

Name: ALPINE CLEANERS  
Address: 3800 PARK BOULEVARD  
City,State,Zip: OAKLAND, CA 946020000  
Year: 1995  
County Code: 1  
Air Basin: SF  
Facility ID: 9024  
Air District Name: BA  
SIC Code: 7216  
Air District Name: BAY AREA AQMD  
Community Health Air Pollution Info System: Not reported  
Consolidated Emission Reporting Rule: Not reported  
Total Organic Hydrocarbon Gases Tons/Yr: 1  
Reactive Organic Gases Tons/Yr: 0  
Carbon Monoxide Emissions Tons/Yr: 0  
NOX - Oxides of Nitrogen Tons/Yr: 0  
SOX - Oxides of Sulphur Tons/Yr: 0  
Particulate Matter Tons/Yr: 0  
Part. Matter 10 Micrometers and Smlr Tons/Yr:0

Name: ALPINE CLEANERS  
Address: 3800 PARK BOULEVARD  
City,State,Zip: OAKLAND, CA 946020000  
Year: 1996  
County Code: 1  
Air Basin: SF  
Facility ID: 9024  
Air District Name: BA  
SIC Code: 7216  
Air District Name: BAY AREA AQMD  
Community Health Air Pollution Info System: Not reported  
Consolidated Emission Reporting Rule: Not reported  
Total Organic Hydrocarbon Gases Tons/Yr: 1  
Reactive Organic Gases Tons/Yr: 0  
Carbon Monoxide Emissions Tons/Yr: 0  
NOX - Oxides of Nitrogen Tons/Yr: 0

Map ID  
Direction  
Distance  
Elevation

MAP FINDINGS

Site

Database(s)

EDR ID Number  
EPA ID Number

**ALPINE CLEANERS (Continued)**

**1001217590**

SOX - Oxides of Sulphur Tons/Yr: 0  
Particulate Matter Tons/Yr: 0  
Part. Matter 10 Micrometers and Smlr Tons/Yr:0

Name: ALPINE CLEANERS  
Address: 3800 PARK BOULEVARD  
City,State,Zip: OAKLAND, CA 946020000  
Year: 1997  
County Code: 1  
Air Basin: SF  
Facility ID: 9024  
Air District Name: BA  
SIC Code: 7216  
Air District Name: BAY AREA AQMD  
Community Health Air Pollution Info System: Not reported  
Consolidated Emission Reporting Rule: Not reported  
Total Organic Hydrocarbon Gases Tons/Yr: 1  
Reactive Organic Gases Tons/Yr: 0  
Carbon Monoxide Emissions Tons/Yr: 0  
NOX - Oxides of Nitrogen Tons/Yr: 0  
SOX - Oxides of Sulphur Tons/Yr: 0  
Particulate Matter Tons/Yr: 0  
Part. Matter 10 Micrometers and Smlr Tons/Yr:0

Name: ALPINE CLEANERS  
Address: 3800 PARK BOULEVARD  
City,State,Zip: OAKLAND, CA 946020000  
Year: 1998  
County Code: 1  
Air Basin: SF  
Facility ID: 11922  
Air District Name: BA  
SIC Code: 7216  
Air District Name: BAY AREA AQMD  
Community Health Air Pollution Info System: Not reported  
Consolidated Emission Reporting Rule: Not reported  
Total Organic Hydrocarbon Gases Tons/Yr: 0  
Reactive Organic Gases Tons/Yr: 0  
Carbon Monoxide Emissions Tons/Yr: 0  
NOX - Oxides of Nitrogen Tons/Yr: 0  
SOX - Oxides of Sulphur Tons/Yr: 0  
Particulate Matter Tons/Yr: 0  
Part. Matter 10 Micrometers and Smlr Tons/Yr:0

Name: ALPINE CLEANERS  
Address: 3800 PARK BOULEVARD  
City,State,Zip: OAKLAND, CA 946020000  
Year: 1999  
County Code: 1  
Air Basin: SF  
Facility ID: 11922  
Air District Name: BA  
SIC Code: 7216  
Air District Name: BAY AREA AQMD  
Community Health Air Pollution Info System: Not reported  
Consolidated Emission Reporting Rule: Not reported  
Total Organic Hydrocarbon Gases Tons/Yr: 1

Map ID  
Direction  
Distance  
Elevation

MAP FINDINGS

Site

Database(s)

EDR ID Number  
EPA ID Number

**ALPINE CLEANERS (Continued)**

1001217590

Reactive Organic Gases Tons/Yr: 0  
Carbon Monoxide Emissions Tons/Yr: 0  
NOX - Oxides of Nitrogen Tons/Yr: 0  
SOX - Oxides of Sulphur Tons/Yr: 0  
Particulate Matter Tons/Yr: 0  
Part. Matter 10 Micrometers and Smllr Tons/Yr:0

Name: ALPINE CLEANERS  
Address: 3800 PARK BOULEVARD  
City,State,Zip: OAKLAND, CA 946020000  
Year: 2000  
County Code: 1  
Air Basin: SF  
Facility ID: 11922  
Air District Name: BA  
SIC Code: 7216  
Air District Name: BAY AREA AQMD  
Community Health Air Pollution Info System: Not reported  
Consolidated Emission Reporting Rule: Not reported  
Total Organic Hydrocarbon Gases Tons/Yr: 1  
Reactive Organic Gases Tons/Yr: 0  
Carbon Monoxide Emissions Tons/Yr: 0  
NOX - Oxides of Nitrogen Tons/Yr: 0  
SOX - Oxides of Sulphur Tons/Yr: 0  
Particulate Matter Tons/Yr: 0  
Part. Matter 10 Micrometers and Smllr Tons/Yr:0

Name: ALPINE CLEANERS  
Address: 3800 PARK BOULEVARD  
City,State,Zip: OAKLAND, CA 946020000  
Year: 2005  
County Code: 1  
Air Basin: SF  
Facility ID: 11922  
Air District Name: BA  
SIC Code: 7216  
Air District Name: BAY AREA AQMD  
Community Health Air Pollution Info System: Not reported  
Consolidated Emission Reporting Rule: Not reported  
Total Organic Hydrocarbon Gases Tons/Yr: 0  
Reactive Organic Gases Tons/Yr: 0  
Carbon Monoxide Emissions Tons/Yr: 0  
NOX - Oxides of Nitrogen Tons/Yr: 0  
SOX - Oxides of Sulphur Tons/Yr: 0  
Particulate Matter Tons/Yr: 0  
Part. Matter 10 Micrometers and Smllr Tons/Yr:0

Name: ALPINE CLEANERS  
Address: 3800 PARK BOULEVARD  
City,State,Zip: OAKLAND, CA 946020000  
Year: 2006  
County Code: 1  
Air Basin: SF  
Facility ID: 11922  
Air District Name: BA  
SIC Code: 7216  
Air District Name: BAY AREA AQMD

Map ID  
Direction  
Distance  
Elevation

MAP FINDINGS

Site

Database(s)

EDR ID Number  
EPA ID Number

**ALPINE CLEANERS (Continued)**

**1001217590**

Community Health Air Pollution Info System: Not reported  
Consolidated Emission Reporting Rule: Not reported  
Total Organic Hydrocarbon Gases Tons/Yr: .54  
Reactive Organic Gases Tons/Yr: 0  
Carbon Monoxide Emissions Tons/Yr: 0  
NOX - Oxides of Nitrogen Tons/Yr: 0  
SOX - Oxides of Sulphur Tons/Yr: 0  
Particulate Matter Tons/Yr: 0  
Part. Matter 10 Micrometers and Smlr Tons/Yr:0

Name: ALPINE CLEANERS  
Address: 3800 PARK BOULEVARD  
City,State,Zip: OAKLAND, CA 94602  
Year: 2008  
County Code: 1  
Air Basin: SF  
Facility ID: 11922  
Air District Name: BA  
SIC Code: 7216  
Air District Name: BAY AREA AQMD  
Community Health Air Pollution Info System: Not reported  
Consolidated Emission Reporting Rule: Not reported  
Total Organic Hydrocarbon Gases Tons/Yr: .003  
Reactive Organic Gases Tons/Yr: .0012  
Carbon Monoxide Emissions Tons/Yr: 0  
NOX - Oxides of Nitrogen Tons/Yr: 0  
SOX - Oxides of Sulphur Tons/Yr: 0  
Particulate Matter Tons/Yr: 0  
Part. Matter 10 Micrometers and Smlr Tons/Yr:0

Name: ALPINE CLEANERS  
Address: 3800 PARK BOULEVARD  
City,State,Zip: OAKLAND, CA 94602  
Year: 2010  
County Code: 1  
Air Basin: SF  
Facility ID: 11922  
Air District Name: BA  
SIC Code: 7216  
Air District Name: BAY AREA AQMD  
Community Health Air Pollution Info System: Not reported  
Consolidated Emission Reporting Rule: Not reported  
Total Organic Hydrocarbon Gases Tons/Yr: 3.000000000000001E-3  
Reactive Organic Gases Tons/Yr: 1.199999999999999E-3  
Carbon Monoxide Emissions Tons/Yr: 0  
NOX - Oxides of Nitrogen Tons/Yr: 0  
SOX - Oxides of Sulphur Tons/Yr: 0  
Particulate Matter Tons/Yr: 0  
Part. Matter 10 Micrometers and Smlr Tons/Yr:0

**HWTS:**

Name: ALPINE CLEANERS  
Address: 3800 PARK BLVD  
Address 2: Not reported  
City,State,Zip: OAKLAND, CA 94602  
EPA ID: CAR000037739  
Inactive Date: 06/30/2002

Map ID  
Direction  
Distance  
Elevation

MAP FINDINGS

Site

Database(s)

EDR ID Number  
EPA ID Number

**ALPINE CLEANERS (Continued)**

**1001217590**

Create Date: 05/13/1998  
Last Act Date: Not reported  
Mailing Name: Not reported  
Mailing Address: 3800 PARK BLVD  
Mailing Address 2: Not reported  
Mailing City,State,Zip: OAKLAND, CA 946020000  
Owner Name: KWON YOUNG HO  
Owner Address: 261 BEVERLY ST  
Owner Address 2: Not reported  
Owner City,State,Zip: SAN FRANCISCO, CA 941320000  
Owner Phone: Not reported  
Owner Fax: Not reported  
Contact Name: MR YOUNG HO KWON, OWNER  
Contact Address: 3800 PARK BLVD  
Contact Address 2: Not reported  
City,State,Zip: OAKLAND, CA 946020000  
Contact Phone: Not reported  
Contact Fax: Not reported  
Facility Status: Inactive  
Facility Type: PERMANENT  
Category: FEDERAL  
Latitude: 37.804443  
Longitude: -122.228627

**HAZNET:**

Name: ALPINE CLEANERS  
Address: 3800 PARK BLVD  
Address 2: Not reported  
City,State,Zip: OAKLAND, CA 946020000  
Contact: MR YOUNG HO KWON, OWNER  
Telephone: --  
Mailing Name: Not reported  
Mailing Address: 3800 PARK BLVD

Year: 1999  
Gepaid: CAR000037739  
TSD EPA ID: CAD981397417  
CA Waste Code: 211 - Halogenated solvents (chloroforms, methyl chloride, perchloroethylene, etc)

Disposal Method: -  
Tons: 0.1918

Year: 1999  
Gepaid: CAR000037739  
TSD EPA ID: CAD981397417  
CA Waste Code: -  
Disposal Method: R01 - Recycler  
Tons: 0

Year: 1999  
Gepaid: CAR000037739  
TSD EPA ID: CAD981397417  
CA Waste Code: 211 - Halogenated solvents (chloroforms, methyl chloride, perchloroethylene, etc)  
Disposal Method: R01 - Recycler  
Tons: 0.5086

Map ID  
Direction  
Distance  
Elevation

MAP FINDINGS

Site

Database(s)

EDR ID Number  
EPA ID Number

**ALPINE CLEANERS (Continued)**

**1001217590**

Year: 1998  
Gepaid: CAR000037739  
TSD EPA ID: CAD981397417  
CA Waste Code: -  
Disposal Method: R01 - Recycler  
Tons: 0

Year: 1998  
Gepaid: CAR000037739  
TSD EPA ID: CAD981397417  
CA Waste Code: 211 - Halogenated solvents (chloroforms, methyl chloride, perchloroethylene, etc)  
Disposal Method: R01 - Recycler  
Tons: 0.4169

Additional Info:

Year: 1999  
Gen EPA ID: CAR000037739

Shipment Date: 19991209  
Creation Date: 8/14/2000 0:00:00  
Receipt Date: Not reported  
Manifest ID: 99712264  
Trans EPA ID: CAR000030841  
Trans Name: Not reported  
Trans 2 EPA ID: Not reported  
Trans 2 Name: Not reported  
TSD EPA ID: CAD981397417  
Trans Name: Not reported  
TSD EPA ID: Not reported  
TSD EPA Name: Not reported  
Waste Code Description: 211 - Halogenated solvents (chloroform, methyl chloride, perchloroethylene, etc.  
RCRA Code: F002  
Meth Code: - Not reported  
Quantity Tons: 0.1918  
Waste Quantity: 46  
Quantity Unit: G  
Additional Code 1: Not reported  
Additional Code 2: Not reported  
Additional Code 3: Not reported  
Additional Code 4: Not reported  
Additional Code 5: Not reported

Shipment Date: 19990810  
Creation Date: 3/22/2000 0:00:00  
Receipt Date: 19990903  
Manifest ID: 99483657  
Trans EPA ID: CAR000030841  
Trans Name: Not reported  
Trans 2 EPA ID: Not reported  
Trans 2 Name: Not reported  
TSD EPA ID: CAD981397417  
Trans Name: Not reported  
TSD EPA ID: Not reported  
TSD EPA Name: Not reported

Map ID  
Direction  
Distance  
Elevation

MAP FINDINGS

Site

Database(s)

EDR ID Number  
EPA ID Number

**ALPINE CLEANERS (Continued)**

**1001217590**

Waste Code Description:	- Not reported
RCRA Code:	Not reported
Meth Code:	R01 - Recycler
Quantity Tons:	0
Waste Quantity:	0
Quantity Unit:	Not reported
Additional Code 1:	Not reported
Additional Code 2:	Not reported
Additional Code 3:	Not reported
Additional Code 4:	Not reported
Additional Code 5:	Not reported
Shipment Date:	19990810
Creation Date:	3/22/2000 0:00:00
Receipt Date:	19990903
Manifest ID:	99483657
Trans EPA ID:	CAR000030841
Trans Name:	Not reported
Trans 2 EPA ID:	Not reported
Trans 2 Name:	Not reported
TSDf EPA ID:	CAD981397417
Trans Name:	Not reported
TSDf Alt EPA ID:	Not reported
TSDf Alt Name:	Not reported
Waste Code Description:	211 - Halogenated solvents (chloroform, methyl chloride, perchloroethylene, etc.
RCRA Code:	F002
Meth Code:	R01 - Recycler
Quantity Tons:	0.1334
Waste Quantity:	32
Quantity Unit:	G
Additional Code 1:	Not reported
Additional Code 2:	Not reported
Additional Code 3:	Not reported
Additional Code 4:	Not reported
Additional Code 5:	Not reported
Shipment Date:	19990504
Creation Date:	9/1/1999 0:00:00
Receipt Date:	19990510
Manifest ID:	99297453
Trans EPA ID:	CAR000030841
Trans Name:	Not reported
Trans 2 EPA ID:	CAD076548635
Trans 2 Name:	Not reported
TSDf EPA ID:	CAD981397417
Trans Name:	Not reported
TSDf Alt EPA ID:	Not reported
TSDf Alt Name:	Not reported
Waste Code Description:	211 - Halogenated solvents (chloroform, methyl chloride, perchloroethylene, etc.
RCRA Code:	F002
Meth Code:	R01 - Recycler
Quantity Tons:	0.1584
Waste Quantity:	38
Quantity Unit:	G
Additional Code 1:	Not reported



Map ID  
Direction  
Distance  
Elevation

MAP FINDINGS

Site

Database(s)

EDR ID Number  
EPA ID Number

**ALPINE CLEANERS (Continued)**

**1001217590**

Additional Code 2: Not reported  
Additional Code 3: Not reported  
Additional Code 4: Not reported  
Additional Code 5: Not reported

Shipment Date: 19990504  
Creation Date: 9/1/1999 0:00:00  
Receipt Date: 19990510  
Manifest ID: 99297453  
Trans EPA ID: CAR000030841  
Trans Name: Not reported  
Trans 2 EPA ID: CAD076548635  
Trans 2 Name: Not reported  
TSDf EPA ID: CAD981397417  
Trans Name: Not reported  
TSDf Alt EPA ID: Not reported  
TSDf Alt Name: Not reported  
Waste Code Description: - Not reported  
RCRA Code: Not reported  
Meth Code: R01 - Recycler  
Quantity Tons: 0  
Waste Quantity: 0  
Quantity Unit: Not reported  
Additional Code 1: Not reported  
Additional Code 2: Not reported  
Additional Code 3: Not reported  
Additional Code 4: Not reported  
Additional Code 5: Not reported

Shipment Date: 19990218  
Creation Date: 6/3/1999 0:00:00  
Receipt Date: 19990308  
Manifest ID: 98829586  
Trans EPA ID: CAR000030841  
Trans Name: Not reported  
Trans 2 EPA ID: CAR000030841  
Trans 2 Name: Not reported  
TSDf EPA ID: CAD981397417  
Trans Name: Not reported  
TSDf Alt EPA ID: Not reported  
TSDf Alt Name: Not reported  
Waste Code Description: 211 - Halogenated solvents (chloroform, methyl chloride, perchloroethylene, etc.  
RCRA Code: F002  
Meth Code: R01 - Recycler  
Quantity Tons: 0.2168  
Waste Quantity: 52  
Quantity Unit: G  
Additional Code 1: Not reported  
Additional Code 2: Not reported  
Additional Code 3: Not reported  
Additional Code 4: Not reported  
Additional Code 5: Not reported

Shipment Date: 19990218  
Creation Date: 6/3/1999 0:00:00  
Receipt Date: 19990308

Map ID  
Direction  
Distance  
Elevation

MAP FINDINGS

Site

Database(s)

EDR ID Number  
EPA ID Number

**ALPINE CLEANERS (Continued)**

**1001217590**

Manifest ID: 98829586  
Trans EPA ID: CAR000030841  
Trans Name: Not reported  
Trans 2 EPA ID: CAR000030841  
Trans 2 Name: Not reported  
TSDF EPA ID: CAD981397417  
Trans Name: Not reported  
TSDF Alt EPA ID: Not reported  
TSDF Alt Name: Not reported  
Waste Code Description: - Not reported  
RCRA Code: Not reported  
Meth Code: R01 - Recycler  
Quantity Tons: 0  
Waste Quantity: 0  
Quantity Unit: Not reported  
Additional Code 1: Not reported  
Additional Code 2: Not reported  
Additional Code 3: Not reported  
Additional Code 4: Not reported  
Additional Code 5: Not reported

Additional Info:

Year: 1998  
Gen EPA ID: CAR000037739

Shipment Date: 19980925  
Creation Date: 1/21/1999 0:00:00  
Receipt Date: 19981002  
Manifest ID: 98442521  
Trans EPA ID: CAR000030841  
Trans Name: Not reported  
Trans 2 EPA ID: Not reported  
Trans 2 Name: Not reported  
TSDF EPA ID: CAD981397417  
Trans Name: Not reported  
TSDF Alt EPA ID: CAD981397417  
TSDF Alt Name: Not reported  
Waste Code Description: - Not reported  
RCRA Code: Not reported  
Meth Code: R01 - Recycler  
Quantity Tons: 0  
Waste Quantity: 0  
Quantity Unit: Not reported  
Additional Code 1: Not reported  
Additional Code 2: Not reported  
Additional Code 3: Not reported  
Additional Code 4: Not reported  
Additional Code 5: Not reported

Shipment Date: 19980925  
Creation Date: 1/21/1999 0:00:00  
Receipt Date: 19981002  
Manifest ID: 98442521  
Trans EPA ID: CAR000030841  
Trans Name: Not reported  
Trans 2 EPA ID: Not reported  
Trans 2 Name: Not reported

Map ID  
Direction  
Distance  
Elevation

MAP FINDINGS

Site

Database(s)

EDR ID Number  
EPA ID Number

**ALPINE CLEANERS (Continued)**

**1001217590**

TSDF EPA ID:	CAD981397417
Trans Name:	Not reported
TSDF Alt EPA ID:	CAD981397417
TSDF Alt Name:	Not reported
Waste Code Description:	211 - Halogenated solvents (chloroform, methyl chloride, perchloroethylene, etc.
RCRA Code:	F002
Meth Code:	R01 - Recycler
Quantity Tons:	0.1793
Waste Quantity:	43
Quantity Unit:	G
Additional Code 1:	Not reported
Additional Code 2:	Not reported
Additional Code 3:	Not reported
Additional Code 4:	Not reported
Additional Code 5:	Not reported
Shipment Date:	19980608
Creation Date:	9/15/1998 0:00:00
Receipt Date:	19980611
Manifest ID:	97285545
Trans EPA ID:	CAR000030841
Trans Name:	Not reported
Trans 2 EPA ID:	Not reported
Trans 2 Name:	Not reported
TSDF EPA ID:	CAD981397417
Trans Name:	Not reported
TSDF Alt EPA ID:	Not reported
TSDF Alt Name:	Not reported
Waste Code Description:	- Not reported
RCRA Code:	Not reported
Meth Code:	R01 - Recycler
Quantity Tons:	0
Waste Quantity:	0
Quantity Unit:	Not reported
Additional Code 1:	Not reported
Additional Code 2:	Not reported
Additional Code 3:	Not reported
Additional Code 4:	Not reported
Additional Code 5:	Not reported
Shipment Date:	19980608
Creation Date:	9/15/1998 0:00:00
Receipt Date:	19980611
Manifest ID:	97285545
Trans EPA ID:	CAR000030841
Trans Name:	Not reported
Trans 2 EPA ID:	Not reported
Trans 2 Name:	Not reported
TSDF EPA ID:	CAD981397417
Trans Name:	Not reported
TSDF Alt EPA ID:	Not reported
TSDF Alt Name:	Not reported
Waste Code Description:	211 - Halogenated solvents (chloroform, methyl chloride, perchloroethylene, etc.
RCRA Code:	F002
Meth Code:	R01 - Recycler

Map ID  
Direction  
Distance  
Elevation

MAP FINDINGS

Site

Database(s)

EDR ID Number  
EPA ID Number

**ALPINE CLEANERS (Continued)**

**1001217590**

Quantity Tons: 0.2376  
Waste Quantity: 57  
Quantity Unit: G  
Additional Code 1: Not reported  
Additional Code 2: Not reported  
Additional Code 3: Not reported  
Additional Code 4: Not reported  
Additional Code 5: Not reported

**CERS:**

Name: ALPINE CLEANERS  
Address: 3800 PARK BOULEVARD  
City,State,Zip: OAKLAND, CA 94602-1114  
Site ID: 450675  
CERS ID: 110001183905  
CERS Description: US EPA Air Emission Inventory System (EIS)

**Affiliation:**

Affiliation Type Desc: Environmental Contact  
Entity Name: N A  
Entity Title: Not reported  
Affiliation Address: Not reported  
Affiliation City: Not reported  
Affiliation State: Not reported  
Affiliation Country: Not reported  
Affiliation Zip: Not reported  
Affiliation Phone: ,

Affiliation Type Desc: Environmental Contact  
Entity Name: Young Ho Kwon  
Entity Title: Not reported  
Affiliation Address: 3800 PARK BLVD  
Affiliation City: OAKLAND  
Affiliation State: CA  
Affiliation Country: Not reported  
Affiliation Zip: Not reported  
Affiliation Phone: ,

**J45**      **ALPINE CLEANERS**  
**Target**    **3800 PARK BOULEVARD**  
**Property**   **OAKLAND, CA 94602**

**FINDS**    **1016180251**  
**ECHO**      **N/A**

**Site 4 of 14 in cluster J**

**Actual:**      **FINDS:**  
**214 ft.**      Registry ID:      110001183905

**Focus Map:**  
**8**      [Click Here for FRS Facility Detail Report:](#)

**Environmental Interest/Information System:**

THE EMISSION INVENTORY SYSTEM (EIS) MAINTAINS AN INVENTORY OF LARGE STATIONARY SOURCES AND VOLUNTARILY-REPORTED SMALLER SOURCES OF AIR POINT POLLUTANT EMITTERS. IT CONTAINS INFORMATION ABOUT FACILITY SITES AND THEIR PHYSICAL LOCATION, EMISSIONS UNITS, EMISSIONS PROCESSES, RELEASE POINTS, CONTROL APPROACHES, AND REGULATIONS. FACILITY INVENTORY DATA ARE KEPT SEPARATE FROM THE EMISSIONS DATA AND HAVE STABLE IDENTIFIERS TO IMPROVE CONTINUITY FROM YEAR TO YEAR AND TO HELP

Map ID  
 Direction  
 Distance  
 Elevation

MAP FINDINGS

Site

Database(s)

EDR ID Number  
 EPA ID Number

**ALPINE CLEANERS (Continued)**

**1016180251**

**IDENTIFY DUPLICATE OR MISSING FACILITIES**  
 The Resource Conservation and Recovery Act Information System (RCRAInfo) is EPA's comprehensive information system in support of the Resource Conservation and Recovery Act (RCRA) of 1976 and the Hazardous and Solid Waste Amendments (HSWA) of 1984. It tracks many types of information about generators, transporters, treaters, storers, and disposers of hazardous waste.  
 The California Environmental Protection Agency (CalEPA) has recently implemented a new data warehouse system (nSite). This data warehouse combines and merges facility and site information from five different systems managed within CalEPA. The five systems are: California Environmental Reporting System (CERS), EnviroStor, GeoTracker, California Integrated Water Quality System (CIWQS), and Toxic Release Inventory (TRI).

[Click this hyperlink](#) while viewing on your computer to access additional FINDS: detail in the EDR Site Report.

**ECHO:**

Envid: 1016180251  
 Registry ID: 110001183905  
 DFR URL: <http://echo.epa.gov/detailed-facility-report?fid=110001183905>  
 Name: ALPINE CLEANERS  
 Address: 3800 PARK BOULEVARD  
 City,State,Zip: OAKLAND, CA 94602

**J46**      **ALPINE CLEANERS**  
**Target**    **3800 PARK BLVD**  
**Property**   **OAKLAND, CA 94602**

**HWTS**    **S113053951**  
**HAZNET**   **N/A**

**Site 5 of 14 in cluster J**

**Actual:**  
**214 ft.**

**Focus Map:**  
**8**

**HWTS:**  
 Name: ALPINE CLEANERS  
 Address: 3800 PARK BLVD  
 Address 2: Not reported  
 City,State,Zip: OAKLAND, CA 94602  
 EPA ID: CAL000083096  
 Inactive Date: 06/30/1999  
 Create Date: 07/27/1993  
 Last Act Date: Not reported  
 Mailing Name: Not reported  
 Mailing Address: 3800 PARK BLVD  
 Mailing Address 2: Not reported  
 Mailing City,State,Zip: OAKLAND, CA 946021114  
 Owner Name: HWO SIK HAN  
 Owner Address: 3800 PARK BLVD  
 Owner Address 2: Not reported  
 Owner City,State,Zip: OAKLAND, CA 946021114  
 Owner Phone: Not reported  
 Owner Fax: Not reported  
 Contact Name: CHRIS HANAN  
 Contact Address: INACTIVE PER VQ99 - BMI  
 Contact Address 2: Not reported  
 City,State,Zip: OAKLAND, CA 946021114  
 Contact Phone: Not reported  
 Contact Fax: Not reported  
 Facility Status: Inactive

Map ID  
Direction  
Distance  
Elevation

MAP FINDINGS

Site

Database(s)

EDR ID Number  
EPA ID Number

**ALPINE CLEANERS (Continued)**

**S113053951**

Facility Type: PERMANENT  
Category: STATE  
Latitude: 37.80447  
Longitude: -122.228444

HAZNET:

Name: ALPINE CLEANERS  
Address: 3800 PARK BLVD  
Address 2: Not reported  
City,State,Zip: OAKLAND, CA 946020000  
Contact: CHRIS HANAN  
Telephone: 5105314385  
Mailing Name: Not reported  
Mailing Address: 3800 PARK BLVD

Year: 1998  
Gepaid: CAL000083096  
TSD EPA ID: CAD981397417  
CA Waste Code: 211 - Halogenated solvents (chloroforms, methyl chloride, perchloroethylene, etc)  
Disposal Method: R01 - Recycler  
Tons: 0.3316

Additional Info:

Year: 1998  
Gen EPA ID: CAL000083096

Shipment Date: 19980303  
Creation Date: 6/16/1998 0:00:00  
Receipt Date: 19980306  
Manifest ID: 97352671  
Trans EPA ID: CAR000030841  
Trans Name: Not reported  
Trans 2 EPA ID: Not reported  
Trans 2 Name: Not reported  
TSD EPA ID: CAD981397417  
Trans Name: Not reported  
TSD Alt EPA ID: CAD981397417  
TSD Alt Name: Not reported  
Waste Code Description: 211 - Halogenated solvents (chloroform, methyl chloride, perchloroethylene, etc.

RCRA Code: F002  
Meth Code: R01 - Recycler  
Quantity Tons: 0.1209  
Waste Quantity: 29  
Quantity Unit: G  
Additional Code 1: Not reported  
Additional Code 2: Not reported  
Additional Code 3: Not reported  
Additional Code 4: Not reported  
Additional Code 5: Not reported

Shipment Date: 19980303  
Creation Date: 6/16/1998 0:00:00  
Receipt Date: 19980306

Map ID  
 Direction  
 Distance  
 Elevation

MAP FINDINGS

Site

Database(s)

EDR ID Number  
 EPA ID Number

**ALPINE CLEANERS (Continued)**

**S113053951**

Manifest ID:	97352671
Trans EPA ID:	CAR000030841
Trans Name:	Not reported
Trans 2 EPA ID:	Not reported
Trans 2 Name:	Not reported
TSDf EPA ID:	CAD981397417
Trans Name:	Not reported
TSDf Alt EPA ID:	CAD981397417
TSDf Alt Name:	Not reported
Waste Code Description:	211 - Halogenated solvents (chloroform, methyl chloride, perchloroethylene, etc.
RCRA Code:	F002
Meth Code:	R01 - Recycler
Quantity Tons:	0.2107
Waste Quantity:	0.25
Quantity Unit:	Y
Additional Code 1:	Not reported
Additional Code 2:	Not reported
Additional Code 3:	Not reported
Additional Code 4:	Not reported
Additional Code 5:	Not reported

**J47**  
**Target**  
**Property**

**ALPINE CLEANERS**  
**3800 PARK BLVD**  
**OAKLAND, CA 94602**

**RCRA NonGen / NLR**

**1024868803**  
**CAL000437409**

**Site 6 of 14 in cluster J**

**Actual:**  
**214 ft.**  
**Focus Map:**  
**8**

RCRA Listings:	
Date Form Received by Agency:	20180711
Handler Name:	Alpine Cleaners
Handler Address:	3800 PARK BLVD
Handler City,State,Zip:	OAKLAND, CA 94602-0000
EPA ID:	CAL000437409
Contact Name:	YOUNG HO KWON
Contact Address:	3800 PARK BLVD
Contact City,State,Zip:	OAKLAND, CA 94602-0000
Contact Telephone:	510-531-4385
Contact Fax:	Not reported
Contact Email:	JOSEPH.KWON@GMAIL.COM
Contact Title:	Not reported
EPA Region:	09
Land Type:	Not reported
Federal Waste Generator Description:	Not a generator, verified
Non-Notifier:	Not reported
Biennial Report Cycle:	Not reported
Accessibility:	Not reported
Active Site Indicator:	Handler Activities
State District Owner:	Not reported
State District:	Not reported
Mailing Address:	3800 PARK BLVD
Mailing City,State,Zip:	OAKLAND, CA 94602-1114
Owner Name:	Jgk Enterprise Inc
Owner Type:	Other
Operator Name:	Young Ho Kwon
Operator Type:	Other
Short-Term Generator Activity:	No
Importer Activity:	No

Map ID  
 Direction  
 Distance  
 Elevation

MAP FINDINGS

Site

Database(s)

EDR ID Number  
 EPA ID Number

**ALPINE CLEANERS (Continued)**

**1024868803**

Mixed Waste Generator:	No
Transporter Activity:	No
Transfer Facility Activity:	No
Recycler Activity with Storage:	No
Small Quantity On-Site Burner Exemption:	No
Smelting Melting and Refining Furnace Exemption:	No
Underground Injection Control:	No
Off-Site Waste Receipt:	No
Universal Waste Indicator:	Yes
Universal Waste Destination Facility:	Yes
Federal Universal Waste:	No
Active Site State-Reg Handler:	---
Federal Facility Indicator:	Not reported
Hazardous Secondary Material Indicator:	N
Sub-Part K Indicator:	Not reported
2018 GPPRA Permit Baseline:	Not on the Baseline
2018 GPPRA Renewals Baseline:	Not on the Baseline
202 GPPRA Corrective Action Baseline:	No
Subject to Corrective Action Universe:	No
Non-TSDFs Where RCRA CA has Been Imposed Universe:	No
Corrective Action Priority Ranking:	No NCAPS ranking
Environmental Control Indicator:	No
Institutional Control Indicator:	No
Human Exposure Controls Indicator:	N/A
Groundwater Controls Indicator:	N/A
Significant Non-Complier Universe:	No
Unaddressed Significant Non-Complier Universe:	No
Addressed Significant Non-Complier Universe:	No
Significant Non-Complier With a Compliance Schedule Universe:	No
Financial Assurance Required:	Not reported
Handler Date of Last Change:	20180907
Recognized Trader-Importer:	No
Recognized Trader-Exporter:	No
Importer of Spent Lead Acid Batteries:	No
Exporter of Spent Lead Acid Batteries:	No
Recycler Activity Without Storage:	No
Manifest Broker:	No
Sub-Part P Indicator:	No

Handler - Owner Operator:

Owner/Operator Indicator:	Operator
Owner/Operator Name: YOUNG HO KWON	
Legal Status:	Other
Date Became Current:	Not reported
Date Ended Current:	Not reported
Owner/Operator Address:	3800 PARK BLVD
Owner/Operator City,State,Zip:	OAKLAND, CA 94602-0000
Owner/Operator Telephone:	510-531-4385
Owner/Operator Telephone Ext:	Not reported
Owner/Operator Fax:	Not reported
Owner/Operator Email:	Not reported

Owner/Operator Indicator:	Owner
Owner/Operator Name: JGK ENTERPRISE INC	
Legal Status:	Other
Date Became Current:	Not reported



Map ID  
Direction  
Distance  
Elevation

MAP FINDINGS

Site

Database(s)

EDR ID Number  
EPA ID Number

**ALPINE CLEANERS (Continued)**

**1024868803**

Date Ended Current: Not reported  
Owner/Operator Address: 3800 PARK BLVD  
Owner/Operator City,State,Zip: OAKLAND, CA 94602-1114  
Owner/Operator Telephone: 510-531-4385  
Owner/Operator Telephone Ext: Not reported  
Owner/Operator Fax: Not reported  
Owner/Operator Email: Not reported

Historic Generators:

Receive Date: 20180711  
Handler Name: ALPINE CLEANERS  
Federal Waste Generator Description: Not a generator, verified  
State District Owner: Not reported  
Large Quantity Handler of Universal Waste: No  
Recognized Trader Importer: No  
Recognized Trader Exporter: No  
Spent Lead Acid Battery Importer: No  
Spent Lead Acid Battery Exporter: No  
Current Record: Yes  
Non Storage Recycler Activity: Not reported  
Electronic Manifest Broker: Not reported

List of NAICS Codes and Descriptions:

NAICS Code: 812320  
NAICS Description: DRYCLEANING AND LAUNDRY SERVICES (EXCEPT COIN-OPERATED)

Facility Has Received Notices of Violations:

Violations: No Violations Found

Evaluation Action Summary:

Evaluations: No Evaluations Found

**B48  
NW  
< 1/8  
0.012 mi.  
61 ft.**

**PG&E - PALO SECO SUBSTATION  
131 MONTEREY STREET  
OAKLAND, CA 94611  
Site 3 of 3 in cluster B**

**FINDS 1023255443  
N/A**

**Actual:  
526 ft.**

**FINDS:**  
Registry ID: 110065444139

**Focus Map:  
9**

Click Here for FRS Facility Detail Report:

Environmental Interest/Information System:

The California Environmental Protection Agency (CalEPA) has recently implemented a new data warehouse system (nSite). This data warehouse combines and merges facility and site information from five different systems managed within CalEPA. The five systems are: California Environmental Reporting System (CERS), EnviroStor, GeoTracker, California Integrated Water Quality System (CIWQS), and Toxic Release Inventory (TRI).

Click this hyperlink while viewing on your computer to access additional FINDS: detail in the EDR Site Report.

Map ID  
 Direction  
 Distance  
 Elevation

MAP FINDINGS

Site

Database(s) EDR ID Number  
 EPA ID Number

**49**  
**ESE**  
**< 1/8**  
**0.013 mi.**  
**70 ft.**

**CITY OF OAKLAND ENVIR SCVS DIV**  
**2900 SHEPHERD CANYON RD**  
**OAKLAND, CA 94611**

**EMI S109603630**  
**CERS N/A**

**Actual:**  
**779 ft.**  
**Focus Map:**  
**9**

<p><b>EMI:</b></p> <p>Name: CITY OF OAKLAND (FIRE STATION)</p> <p>Address: 2900 SHEPHERD CANYON RD</p> <p>City,State,Zip: OAKLAND, CA 94611</p> <p>Year: 2007</p> <p>County Code: 1</p> <p>Air Basin: SF</p> <p>Facility ID: 14298</p> <p>Air District Name: BA</p> <p>SIC Code: 9224</p> <p>Air District Name: BAY AREA AQMD</p> <p>Community Health Air Pollution Info System: Not reported</p> <p>Consolidated Emission Reporting Rule: Not reported</p> <p>Total Organic Hydrocarbon Gases Tons/Yr: .001</p> <p>Reactive Organic Gases Tons/Yr: .0008367</p> <p>Carbon Monoxide Emissions Tons/Yr: .002</p> <p>NOX - Oxides of Nitrogen Tons/Yr: .011</p> <p>SOX - Oxides of Sulphur Tons/Yr: 0</p> <p>Particulate Matter Tons/Yr: .001</p> <p>Part. Matter 10 Micrometers and Smllr Tons/Yr:.000976</p>	<p>Name: CITY OF OAKLAND ENVIR SCVS DIV</p> <p>Address: 2900 SHEPHERD CANYON RD</p> <p>City,State,Zip: OAKLAND, CA 94611</p> <p>Year: 2008</p> <p>County Code: 1</p> <p>Air Basin: SF</p> <p>Facility ID: 14298</p> <p>Air District Name: BA</p> <p>SIC Code: 9224</p> <p>Air District Name: BAY AREA AQMD</p> <p>Community Health Air Pollution Info System: Not reported</p> <p>Consolidated Emission Reporting Rule: Not reported</p> <p>Total Organic Hydrocarbon Gases Tons/Yr: .001</p> <p>Reactive Organic Gases Tons/Yr: .0008367</p> <p>Carbon Monoxide Emissions Tons/Yr: .002</p> <p>NOX - Oxides of Nitrogen Tons/Yr: .011</p> <p>SOX - Oxides of Sulphur Tons/Yr: 0</p> <p>Particulate Matter Tons/Yr: .001</p> <p>Part. Matter 10 Micrometers and Smllr Tons/Yr:.000976</p>
<p>Name: CITY OF OAKLAND ENVIR SCVS DIV</p> <p>Address: 2900 SHEPHERD CANYON RD</p> <p>City,State,Zip: OAKLAND, CA 94611</p> <p>Year: 2009</p> <p>County Code: 1</p> <p>Air Basin: SF</p> <p>Facility ID: 14298</p> <p>Air District Name: BA</p> <p>SIC Code: 9224</p> <p>Air District Name: BAY AREA AQMD</p> <p>Community Health Air Pollution Info System: Not reported</p> <p>Consolidated Emission Reporting Rule: Not reported</p>	<p>Name: CITY OF OAKLAND ENVIR SCVS DIV</p> <p>Address: 2900 SHEPHERD CANYON RD</p> <p>City,State,Zip: OAKLAND, CA 94611</p> <p>Year: 2009</p> <p>County Code: 1</p> <p>Air Basin: SF</p> <p>Facility ID: 14298</p> <p>Air District Name: BA</p> <p>SIC Code: 9224</p> <p>Air District Name: BAY AREA AQMD</p> <p>Community Health Air Pollution Info System: Not reported</p> <p>Consolidated Emission Reporting Rule: Not reported</p>

Map ID  
Direction  
Distance  
Elevation

MAP FINDINGS

Site

Database(s)

EDR ID Number  
EPA ID Number

CITY OF OAKLAND ENVIR SCVS DIV (Continued)

S109603630

Total Organic Hydrocarbon Gases Tons/Yr: 0.001  
Reactive Organic Gases Tons/Yr: 8.3670000000000001E-4  
Carbon Monoxide Emissions Tons/Yr: 0.002  
NOX - Oxides of Nitrogen Tons/Yr: 1.0999999999999999E-2  
SOX - Oxides of Sulphur Tons/Yr: 0  
Particulate Matter Tons/Yr: 0.001  
Part. Matter 10 Micrometers and Smlr Tons/Yr:9.7599999999999998E-4

Name: CITY OF OAKLAND ENVIR SCVS DIV  
Address: 2900 SHEPHERD CANYON RD  
City,State,Zip: OAKLAND, CA 94611  
Year: 2010  
County Code: 1  
Air Basin: SF  
Facility ID: 14298  
Air District Name: BA  
SIC Code: 9224  
Air District Name: BAY AREA AQMD  
Community Health Air Pollution Info System: Not reported  
Consolidated Emission Reporting Rule: Not reported  
Total Organic Hydrocarbon Gases Tons/Yr: 0.002  
Reactive Organic Gases Tons/Yr: 0.0016734  
Carbon Monoxide Emissions Tons/Yr: 5.0000000000000001E-3  
NOX - Oxides of Nitrogen Tons/Yr: 0.023  
SOX - Oxides of Sulphur Tons/Yr: 0  
Particulate Matter Tons/Yr: 0.00204918032786885  
Part. Matter 10 Micrometers and Smlr Tons/Yr:0.002

Name: CITY OF OAKLAND ENVIR SCVS DIV  
Address: 2900 SHEPHERD CANYON RD  
City,State,Zip: OAKLAND, CA 94611  
Year: 2011  
County Code: 1  
Air Basin: SF  
Facility ID: 14298  
Air District Name: BA  
SIC Code: 9224  
Air District Name: BAY AREA AQMD  
Community Health Air Pollution Info System: Not reported  
Consolidated Emission Reporting Rule: Not reported  
Total Organic Hydrocarbon Gases Tons/Yr: 0.002  
Reactive Organic Gases Tons/Yr: 0.0016734  
Carbon Monoxide Emissions Tons/Yr: 0.005  
NOX - Oxides of Nitrogen Tons/Yr: 0.023  
SOX - Oxides of Sulphur Tons/Yr: 0  
Particulate Matter Tons/Yr: 0  
Part. Matter 10 Micrometers and Smlr Tons/Yr:0

Name: CITY OF OAKLAND ENVIR SCVS DIV  
Address: 2900 SHEPHERD CANYON RD  
City,State,Zip: OAKLAND, CA 94611  
Year: 2012  
County Code: 1  
Air Basin: SF  
Facility ID: 14298  
Air District Name: BA  
SIC Code: 9224

Map ID  
Direction  
Distance  
Elevation

MAP FINDINGS

Site

Database(s)

EDR ID Number  
EPA ID Number

CITY OF OAKLAND ENVIR SCVS DIV (Continued)

S109603630

Air District Name: BAY AREA AQMD  
Community Health Air Pollution Info System: Not reported  
Consolidated Emission Reporting Rule: Not reported  
Total Organic Hydrocarbon Gases Tons/Yr: 0.002  
Reactive Organic Gases Tons/Yr: 0.0016734  
Carbon Monoxide Emissions Tons/Yr: 0.005  
NOX - Oxides of Nitrogen Tons/Yr: 0.023  
SOX - Oxides of Sulphur Tons/Yr: 0  
Particulate Matter Tons/Yr: 0.0020491803279  
Part. Matter 10 Micrometers and Smlr Tons/Yr:0.002

Name: CITY OF OAKLAND ENVIR SCVS DIV  
Address: 2900 SHEPHERD CANYON RD  
City,State,Zip: OAKLAND, CA 94611  
Year: 2013  
County Code: 1  
Air Basin: SF  
Facility ID: 14298  
Air District Name: BA  
SIC Code: 9224  
Air District Name: BAY AREA AQMD  
Community Health Air Pollution Info System: Not reported  
Consolidated Emission Reporting Rule: Not reported  
Total Organic Hydrocarbon Gases Tons/Yr: 0.002  
Reactive Organic Gases Tons/Yr: 0.0016734  
Carbon Monoxide Emissions Tons/Yr: 0.005  
NOX - Oxides of Nitrogen Tons/Yr: 0.023  
SOX - Oxides of Sulphur Tons/Yr: 0  
Particulate Matter Tons/Yr: 0.002  
Part. Matter 10 Micrometers and Smlr Tons/Yr:0.002

Name: CITY OF OAKLAND ENVIR SCVS DIVISION  
Address: 2900 SHEPHERD CANYON RD  
City,State,Zip: OAKLAND, CA 94611  
Year: 2014  
County Code: 1  
Air Basin: SF  
Facility ID: 14298  
Air District Name: BA  
SIC Code: 9224  
Air District Name: BAY AREA AQMD  
Community Health Air Pollution Info System: Not reported  
Consolidated Emission Reporting Rule: Not reported  
Total Organic Hydrocarbon Gases Tons/Yr: 0.001688859  
Reactive Organic Gases Tons/Yr: 0  
Carbon Monoxide Emissions Tons/Yr: 0.005099999  
NOX - Oxides of Nitrogen Tons/Yr: 0.023458916  
SOX - Oxides of Sulphur Tons/Yr: 1.0875e-005  
Particulate Matter Tons/Yr: 0.001746322  
Part. Matter 10 Micrometers and Smlr Tons/Yr:0.001676469

Name: CITY OF OAKLAND ENVIR SCVS DIVISION  
Address: 2900 SHEPHERD CANYON RD  
City,State,Zip: OAKLAND, CA 94611  
Year: 2015  
County Code: 1  
Air Basin: SF

Map ID  
Direction  
Distance  
Elevation

MAP FINDINGS

Site

Database(s)

EDR ID Number  
EPA ID Number

CITY OF OAKLAND ENVIR SCVS DIV (Continued)

S109603630

Facility ID: 14298  
Air District Name: BA  
SIC Code: 9224  
Air District Name: BAY AREA AQMD  
Community Health Air Pollution Info System: Not reported  
Consolidated Emission Reporting Rule: Not reported  
Total Organic Hydrocarbon Gases Tons/Yr: 0.000523546  
Reactive Organic Gases Tons/Yr: 0.000509719  
Carbon Monoxide Emissions Tons/Yr: 0.001581  
NOX - Oxides of Nitrogen Tons/Yr: 0.007272265  
SOX - Oxides of Sulphur Tons/Yr: 3.371e-006  
Particulate Matter Tons/Yr: 0.000103858  
Part. Matter 10 Micrometers and Smlr Tons/Yr:9.9704e-005

Name: CITY OF OAKLAND ENVIR SCVS DIVISION  
Address: 2900 SHEPHERD CANYON RD  
City,State,Zip: OAKLAND, CA 94611  
Year: 2016  
County Code: 1  
Air Basin: SF  
Facility ID: 14298  
Air District Name: BA  
SIC Code: 9224  
Air District Name: BAY AREA AQMD  
Community Health Air Pollution Info System: Not reported  
Consolidated Emission Reporting Rule: Not reported  
Total Organic Hydrocarbon Gases Tons/Yr: 0.000523546  
Reactive Organic Gases Tons/Yr: 0.000459935161  
Carbon Monoxide Emissions Tons/Yr: 0.001581  
NOX - Oxides of Nitrogen Tons/Yr: 0.007272265  
SOX - Oxides of Sulphur Tons/Yr: 3.371e-006  
Particulate Matter Tons/Yr: 0.000103858  
Part. Matter 10 Micrometers and Smlr Tons/Yr:9.9704e-005

Name: CITY OF OAKLAND ENVIR SCVS DIVISION  
Address: 2900 SHEPHERD CANYON RD  
City,State,Zip: OAKLAND, CA 94611  
Year: 2018  
County Code: 1  
Air Basin: SF  
Facility ID: 14298  
Air District Name: BA  
SIC Code: 9224  
Air District Name: BAY AREA AQMD  
Community Health Air Pollution Info System: Not reported  
Consolidated Emission Reporting Rule: Not reported  
Total Organic Hydrocarbon Gases Tons/Yr: 0.000536379  
Reactive Organic Gases Tons/Yr: 0.0004712089515  
Carbon Monoxide Emissions Tons/Yr: 0.00142393  
NOX - Oxides of Nitrogen Tons/Yr: 0.006608057  
SOX - Oxides of Sulphur Tons/Yr: 2.579e-006  
Particulate Matter Tons/Yr: 5.4448692153e-005  
Part. Matter 10 Micrometers and Smlr Tons/Yr:5.4122e-005

Name: CITY OF OAKLAND ENVIR SCVS DIVISION  
Address: 2900 SHEPHERD CANYON RD  
City,State,Zip: OAKLAND, CA 94611

Map ID  
Direction  
Distance  
Elevation

MAP FINDINGS

Site

Database(s)

EDR ID Number  
EPA ID Number

CITY OF OAKLAND ENVIR SCVS DIV (Continued)

S109603630

Year: 2019  
County Code: 1  
Air Basin: SF  
Facility ID: 14298  
Air District Name: BA  
SIC Code: 9224  
Air District Name: BAY AREA AQMD  
Community Health Air Pollution Info System: Not reported  
Consolidated Emission Reporting Rule: Not reported  
Total Organic Hydrocarbon Gases Tons/Yr: 0.000579215  
Reactive Organic Gases Tons/Yr: 0.0005088403775  
Carbon Monoxide Emissions Tons/Yr: 0.00156646  
NOX - Oxides of Nitrogen Tons/Yr: 0.0072695  
SOX - Oxides of Sulphur Tons/Yr: 2.829e-006  
Particulate Matter Tons/Yr: 6.2021e-005  
Part. Matter 10 Micrometers and Smlr Tons/Yr:5.954e-005

Name: CITY OF OAKLAND ENVIR SCVS DIVISION  
Address: 2900 SHEPHERD CANYON RD  
City,State,Zip: OAKLAND, CA 94611  
Year: 2020  
County Code: 1  
Air Basin: SF  
Facility ID: 14298  
Air District Name: BA  
SIC Code: 9224  
Air District Name: BAY AREA AQMD  
Community Health Air Pollution Info System: Not reported  
Consolidated Emission Reporting Rule: Not reported  
Total Organic Hydrocarbon Gases Tons/Yr: 0.000579215  
Reactive Organic Gases Tons/Yr: 0.0005088403775  
Carbon Monoxide Emissions Tons/Yr: 0.00156646  
NOX - Oxides of Nitrogen Tons/Yr: 0.0072695  
SOX - Oxides of Sulphur Tons/Yr: 2.829e-006  
Particulate Matter Tons/Yr: 6.2021e-005  
Part. Matter 10 Micrometers and Smlr Tons/Yr:5.954e-005

Name: CITY OF OAKLAND ENVIR SCVS DIVISION  
Address: 2900 SHEPHERD CANYON RD  
City,State,Zip: OAKLAND, CA 94611  
Year: 2021  
County Code: 1  
Air Basin: SF  
Facility ID: 14298  
Air District Name: BA  
SIC Code: 9224  
Air District Name: BAY AREA AQMD  
Community Health Air Pollution Info System: Not reported  
Consolidated Emission Reporting Rule: Not reported  
Total Organic Hydrocarbon Gases Tons/Yr: 0.000579215  
Reactive Organic Gases Tons/Yr: 0.0005088403775  
Carbon Monoxide Emissions Tons/Yr: 0.00156646  
NOX - Oxides of Nitrogen Tons/Yr: 0.007271671  
SOX - Oxides of Sulphur Tons/Yr: 2.84e-006  
Particulate Matter Tons/Yr: 6.2e-005  
Part. Matter 10 Micrometers and Smlr Tons/Yr:6.2e-005

Map ID  
Direction  
Distance  
Elevation

MAP FINDINGS

Site

Database(s)

EDR ID Number  
EPA ID Number

CITY OF OAKLAND ENVIR SCVS DIV (Continued)

S109603630

CERS:

Name: CITY OF OAKLAND ENVIR SCVS DIVISION  
Address: 2900 SHEPHERD CANYON RD  
City,State,Zip: OAKLAND, CA 94611  
Site ID: 460513  
CERS ID: 110054287909  
CERS Description: US EPA Air Emission Inventory System (EIS)

K50  
SSE  
< 1/8  
0.013 mi.  
70 ft.

GERALDINE A LIM DDS & E M YABU DDS INC  
4174 PARK BVLD  
OAKLAND, CA 94602  
Site 1 of 6 in cluster K

HWTS S113090401  
HAZNET N/A

Actual:  
263 ft.  
Focus Map:  
9

HWTS:

Name: GERALDINE A LIM DDS & E M YABU DDS INC  
Address: 4174 PARK BVLD  
Address 2: Not reported  
City,State,Zip: OAKLAND, CA 94602  
EPA ID: CAL000172031  
Inactive Date: Not reported  
Create Date: 04/09/1998  
Last Act Date: Not reported  
Mailing Name: Not reported  
Mailing Address: 4174 PARK BLVD STE A  
Mailing Address 2: Not reported  
Mailing City,State,Zip: OAKLAND, CA 946021242  
Owner Name: ERIC YABU & GERALDINE LIM  
Owner Address: 4174 PARK BLVD STE A  
Owner Address 2: Not reported  
Owner City,State,Zip: OAKLAND, CA 946021242  
Owner Phone: Not reported  
Owner Fax: Not reported  
Contact Name: GERALDINE LIM  
Contact Address: 4174 PARK BLVD STE A  
Contact Address 2: Not reported  
City,State,Zip: OAKLAND, CA 94602  
Contact Phone: Not reported  
Contact Fax: Not reported  
Facility Status: Active  
Facility Type: PERMANENT  
Category: STATE  
Latitude: 37.806752  
Longitude: -122.223638

NAICS:

EPA ID: CAL000172031  
Create Date: 2002-03-14 16:36:28.000  
NAICS Code: 62121  
NAICS Description: Offices of Dentists  
Issued EPA ID Date: 1998-04-09 00:00:00  
Inactive Date: Not reported  
Facility Name: GERALDINE A LIM DDS & E M YABU DDS INC  
Facility Address: 4174 PARK BVLD  
Facility Address 2: Not reported  
Facility City: OAKLAND  
Facility County: Not reported  
Facility State: CA

Map ID  
Direction  
Distance  
Elevation

MAP FINDINGS

Site

Database(s)

EDR ID Number  
EPA ID Number

**GERALDINE A LIM DDS & E M YABU DDS INC (Continued)**

**S113090401**

Facility Zip: 946020000

**HAZNET:**

Name:	GERALDINE A LIM DDS & E M YABU DDS INC
Address:	4174 PARK BVLD
Address 2:	Not reported
City, State, Zip:	OAKLAND, CA 946020000
Contact:	GERALDINE LIM
Telephone:	5105307000
Mailing Name:	Not reported
Mailing Address:	4174 PARK BLVD STE A
Year:	2007
Gepaid:	CAL000172031
TSD EPA ID:	CAD981429673
CA Waste Code:	541 - Photochemicals/photoprocessing waste
Disposal Method:	H010 - Metals Recovery Including Retoring, Smelting, Chemicals, Ect
Tons:	0.06255
Year:	2006
Gepaid:	CAL000172031
TSD EPA ID:	CAD981429673
CA Waste Code:	541 - Photochemicals/photoprocessing waste
Disposal Method:	R01 - Recycler
Tons:	0.06255
Year:	2005
Gepaid:	CAL000172031
TSD EPA ID:	CAD981429673
CA Waste Code:	541 - Photochemicals/photoprocessing waste
Disposal Method:	-
Tons:	0.06255
Year:	2004
Gepaid:	CAL000172031
TSD EPA ID:	CAD981429673
CA Waste Code:	541 - Photochemicals/photoprocessing waste
Disposal Method:	R01 - Recycler
Tons:	0.02919
Year:	2003
Gepaid:	CAL000172031
TSD EPA ID:	CAD981429673
CA Waste Code:	541 - Photochemicals/photoprocessing waste
Disposal Method:	R01 - Recycler
Tons:	0.06255
Year:	2002
Gepaid:	CAL000172031
TSD EPA ID:	CAD981429673
CA Waste Code:	541 - Photochemicals/photoprocessing waste
Disposal Method:	R01 - Recycler
Tons:	0.06255
Year:	2001
Gepaid:	CAL000172031



Map ID  
Direction  
Distance  
Elevation

MAP FINDINGS

Site

Database(s)

EDR ID Number  
EPA ID Number

**GERALDINE A LIM DDS & E M YABU DDS INC (Continued)**

**S113090401**

TSD EPA ID: CAD981429673  
CA Waste Code: 541 - Photochemicals/photoprocessing waste  
Disposal Method: R01 - Recycler  
Tons: 0.0625

Year: 2000  
Gepaid: CAL000172031  
TSD EPA ID: CAD981429673  
CA Waste Code: 541 - Photochemicals/photoprocessing waste  
Disposal Method: R01 - Recycler  
Tons: 0.0625

Additional Info:

Year: 2007  
Gen EPA ID: CAL000172031

Shipment Date: 20070306  
Creation Date: 8/11/2007 18:30:13  
Receipt Date: 20070307  
Manifest ID: 000933964JJK  
Trans EPA ID: CAD981429673  
Trans Name: PHOTO WASTE RECYCLING CO INC  
Trans 2 EPA ID: Not reported  
Trans 2 Name: Not reported  
TSD EPA ID: CAD981429673  
Trans Name: PHOTO WASTE RECYCLING CO INC  
TSD EPA Alt ID: Not reported  
TSD EPA Alt Name: Not reported  
Waste Code Description: 541 - Photochemicals / photo processing waste  
RCRA Code: D011  
Meth Code: H010 - Metals Recovery Including Retoring,Smelting,Chemicals,Ect  
Quantity Tons: 0.06255  
Waste Quantity: 15  
Quantity Unit: G  
Additional Code 1: Not reported  
Additional Code 2: Not reported  
Additional Code 3: Not reported  
Additional Code 4: Not reported  
Additional Code 5: Not reported

Additional Info:

Year: 2006  
Gen EPA ID: CAL000172031

Shipment Date: 20060214  
Creation Date: 5/27/2006 18:30:56  
Receipt Date: 20060215  
Manifest ID: 24871224  
Trans EPA ID: CAD981429673  
Trans Name: PHOTO WASTE RECYCLING CO INC  
Trans 2 EPA ID: Not reported  
Trans 2 Name: Not reported  
TSD EPA ID: CAD981429673  
Trans Name: PHOTO WASTE RECYCLING CO INC  
TSD EPA Alt ID: CAD981429673

Map ID  
Direction  
Distance  
Elevation

MAP FINDINGS

Site

Database(s)

EDR ID Number  
EPA ID Number

**GERALDINE A LIM DDS & E M YABU DDS INC (Continued)**

**S113090401**

TSDF Alt Name: Not reported  
Waste Code Description: 541 - Photochemicals / photo processing waste  
RCRA Code: D011  
Meth Code: R01 - Recycler  
Quantity Tons: 0.06255  
Waste Quantity: 15  
Quantity Unit: G  
Additional Code 1: Not reported  
Additional Code 2: Not reported  
Additional Code 3: Not reported  
Additional Code 4: Not reported  
Additional Code 5: Not reported

Additional Info:

Year: 2005  
Gen EPA ID: CAL000172031

Shipment Date: 20050301  
Creation Date: 5/29/2005 18:31:56  
Receipt Date: 20050302  
Manifest ID: 24453247  
Trans EPA ID: CAD981429673  
Trans Name: PHOTO WASTE RECYCLING CO INC  
Trans 2 EPA ID: Not reported  
Trans 2 Name: Not reported  
TSDF EPA ID: CAD981429673  
Trans Name: PHOTO WASTE RECYCLING CO INC  
TSDF Alt EPA ID: CAD981429673  
TSDF Alt Name: Not reported  
Waste Code Description: 541 - Photochemicals / photo processing waste  
RCRA Code: D011  
Meth Code: - Not reported  
Quantity Tons: 0.06255  
Waste Quantity: 15  
Quantity Unit: G  
Additional Code 1: Not reported  
Additional Code 2: Not reported  
Additional Code 3: Not reported  
Additional Code 4: Not reported  
Additional Code 5: Not reported

Additional Info:

Year: 2004  
Gen EPA ID: CAL000172031

Shipment Date: 20040114  
Creation Date: 8/13/2004 7:53:20  
Receipt Date: 20040115  
Manifest ID: 22842587  
Trans EPA ID: CAD981429673  
Trans Name: PHOTO WASTE RECYCLING CO INC  
Trans 2 EPA ID: Not reported  
Trans 2 Name: Not reported  
TSDF EPA ID: CAD981429673  
Trans Name: PHOTO WASTE RECYCLING CO INC  
TSDF Alt EPA ID: CAD981429673

Map ID  
Direction  
Distance  
Elevation

MAP FINDINGS

Site

Database(s)

EDR ID Number  
EPA ID Number

**GERALDINE A LIM DDS & E M YABU DDS INC (Continued)**

**S113090401**

TSDf Alt Name: Not reported  
Waste Code Description: 541 - Photochemicals / photo processing waste  
RCRA Code: D011  
Meth Code: R01 - Recycler  
Quantity Tons: 0.02919  
Waste Quantity: 7  
Quantity Unit: G  
Additional Code 1: Not reported  
Additional Code 2: Not reported  
Additional Code 3: Not reported  
Additional Code 4: Not reported  
Additional Code 5: Not reported

Additional Info:

Year: 2003  
Gen EPA ID: CAL000172031

Shipment Date: 20030721  
Creation Date: 7/23/2004 13:22:40  
Receipt Date: 20030722  
Manifest ID: 22853209  
Trans EPA ID: CAD981429673  
Trans Name: Not reported  
Trans 2 EPA ID: Not reported  
Trans 2 Name: Not reported  
TSDf EPA ID: CAD981429673  
Trans Name: Not reported  
TSDf Alt EPA ID: CAD981429673  
TSDf Alt Name: Not reported  
Waste Code Description: 541 - Photochemicals / photo processing waste  
RCRA Code: D011  
Meth Code: R01 - Recycler  
Quantity Tons: 0.06255  
Waste Quantity: 15  
Quantity Unit: G  
Additional Code 1: Not reported  
Additional Code 2: Not reported  
Additional Code 3: Not reported  
Additional Code 4: Not reported  
Additional Code 5: Not reported

Additional Info:

Year: 2002  
Gen EPA ID: CAL000172031

Shipment Date: 20020729  
Creation Date: 9/18/2002 18:32:45  
Receipt Date: 20020730  
Manifest ID: 21846792  
Trans EPA ID: CAD981429673  
Trans Name: Not reported  
Trans 2 EPA ID: Not reported  
Trans 2 Name: Not reported  
TSDf EPA ID: CAD981429673  
Trans Name: Not reported  
TSDf Alt EPA ID: Not reported

Map ID  
Direction  
Distance  
Elevation

MAP FINDINGS

Site

Database(s)

EDR ID Number  
EPA ID Number

**GERALDINE A LIM DDS & E M YABU DDS INC (Continued)**

**S113090401**

TSDf Alt Name: Not reported  
Waste Code Description: 541 - Photochemicals / photo processing waste  
RCRA Code: D011  
Meth Code: R01 - Recycler  
Quantity Tons: 0.06255  
Waste Quantity: 15  
Quantity Unit: G  
Additional Code 1: Not reported  
Additional Code 2: Not reported  
Additional Code 3: Not reported  
Additional Code 4: Not reported  
Additional Code 5: Not reported

Additional Info:

Year: 2001  
Gen EPA ID: CAL000172031

Shipment Date: 20010813  
Creation Date: 10/23/2001 0:00:00  
Receipt Date: 20010814  
Manifest ID: 21038408  
Trans EPA ID: CAD981429673  
Trans Name: Not reported  
Trans 2 EPA ID: Not reported  
Trans 2 Name: Not reported  
TSDf EPA ID: CAD981429673  
Trans Name: Not reported  
TSDf Alt EPA ID: Not reported  
TSDf Alt Name: Not reported  
Waste Code Description: 541 - Photochemicals / photo processing waste  
RCRA Code: D011  
Meth Code: R01 - Recycler  
Quantity Tons: 0.0625  
Waste Quantity: 15  
Quantity Unit: G  
Additional Code 1: Not reported  
Additional Code 2: Not reported  
Additional Code 3: Not reported  
Additional Code 4: Not reported  
Additional Code 5: Not reported

Additional Info:

Year: 2000  
Gen EPA ID: CAL000172031

Shipment Date: 20000413  
Creation Date: 6/7/2000 0:00:00  
Receipt Date: 20000414  
Manifest ID: 99634133  
Trans EPA ID: CAD981429673  
Trans Name: Not reported  
Trans 2 EPA ID: Not reported  
Trans 2 Name: Not reported  
TSDf EPA ID: CAD981429673  
Trans Name: Not reported  
TSDf Alt EPA ID: CAD981429673

Map ID  
Direction  
Distance  
Elevation

MAP FINDINGS

Site

Database(s)

EDR ID Number  
EPA ID Number

**GERALDINE A LIM DDS & E M YABU DDS INC (Continued)**

**S113090401**

TSDf Alt Name: Not reported  
Waste Code Description: 541 - Photochemicals / photo processing waste  
RCRA Code: D011  
Meth Code: R01 - Recycler  
Quantity Tons: 0.0625  
Waste Quantity: 15  
Quantity Unit: G  
Additional Code 1: Not reported  
Additional Code 2: Not reported  
Additional Code 3: Not reported  
Additional Code 4: Not reported  
Additional Code 5: Not reported

**K51 DB TINLOY & CHIN DDS**  
**SSE 4174 PARK BLVD**  
**< 1/8 OAKLAND, CA 94602**  
**0.013 mi.**  
**70 ft. Site 2 of 6 in cluster K**

**HWTS S113059922**  
**HAZNET N/A**

**Actual:**  
**263 ft.**

**Focus Map:**  
**9**

**HWTS:**  
Name: DB TINLOY & CHIN DDS  
Address: 4174 PARK BLVD  
Address 2: Not reported  
City,State,Zip: OAKLAND, CA 94602  
EPA ID: CAL000100305  
Inactive Date: 06/30/2015  
Create Date: 06/01/1993  
Last Act Date: Not reported  
Mailing Name: Not reported  
Mailing Address: 4174 PARK BLVD  
Mailing Address 2: Not reported  
Mailing City,State,Zip: OAKLAND, CA 946020000  
Owner Name: DOUGLAS TINLOY/HARRY CHIN  
Owner Address: 4174 PARK BLVD  
Owner Address 2: Not reported  
Owner City,State,Zip: OAKLAND, CA 946020000  
Owner Phone: Not reported  
Owner Fax: Not reported  
Contact Name: BOBBIE J NAMOKI/RECEPTIONIST  
Contact Address: 4174 PARK BLVD #B  
Contact Address 2: Not reported  
City,State,Zip: OAKLAND, CA 946020000  
Contact Phone: Not reported  
Contact Fax: Not reported  
Facility Status: Inactive  
Facility Type: PERMANENT  
Category: STATE  
Latitude: 37.806752  
Longitude: -122.223638

**NAICS:**  
EPA ID: CAL000100305  
Create Date: 2002-03-14 16:36:27.000  
NAICS Code: 62121  
NAICS Description: Offices of Dentists  
Issued EPA ID Date: 1993-06-01 00:00:00  
Inactive Date: 2015-06-30 00:00:00  
Facility Name: DB TINLOY & CHIN DDS

Map ID  
Direction  
Distance  
Elevation

MAP FINDINGS

Site

Database(s)

EDR ID Number  
EPA ID Number

**DB TINLOY & CHIN DDS (Continued)**

**S113059922**

Facility Address: 4174 PARK BLVD  
Facility Address 2: Not reported  
Facility City: OAKLAND  
Facility County: Not reported  
Facility State: CA  
Facility Zip: 946020000

**HAZNET:**

Name: DB TINLOY & CHIN DDS  
Address: 4174 PARK BLVD  
Address 2: Not reported  
City,State,Zip: OAKLAND, CA 946020000  
Contact: BOBBIE J NAMOKI/RECEPTIONIST  
Telephone: 5105304500  
Mailing Name: Not reported  
Mailing Address: 4174 PARK BLVD

Year: 2016  
Gepaid: CAL000100305  
TSD EPA ID: NVT330010000  
CA Waste Code: 181 - Other inorganic solid waste  
Disposal Method: H132 - Landfill Or Surface Impoundment That Will Be Closed As  
Landfill( To Include On-Site Treatment And/Or Stabilization)  
Tons: 0.5

Year: 2014  
Gepaid: CAL000100305  
TSD EPA ID: CAD981429673  
CA Waste Code: 541 - Photochemicals/photoprocessing waste  
Disposal Method: H010 - Metals Recovery Including Retoring,Smelting,Chemicals,Ect  
Tons: 0.1251

Year: 2013  
Gepaid: CAL000100305  
TSD EPA ID: CAD981429673  
CA Waste Code: 541 - Photochemicals/photoprocessing waste  
Disposal Method: H010 - Metals Recovery Including Retoring,Smelting,Chemicals,Ect  
Tons: 0.06255

Year: 2011  
Gepaid: CAL000100305  
TSD EPA ID: CAD981429673  
CA Waste Code: 541 - Photochemicals/photoprocessing waste  
Disposal Method: H010 - Metals Recovery Including Retoring,Smelting,Chemicals,Ect  
Tons: 0.06255

Year: 2010  
Gepaid: CAL000100305  
TSD EPA ID: CAD981429673  
CA Waste Code: 541 - Photochemicals/photoprocessing waste  
Disposal Method: H010 - Metals Recovery Including Retoring,Smelting,Chemicals,Ect  
Tons: 0.1251

Year: 2007  
Gepaid: CAL000100305  
TSD EPA ID: CAD981429673

Map ID  
Direction  
Distance  
Elevation

MAP FINDINGS

Site

Database(s)

EDR ID Number  
EPA ID Number

**DB TINLOY & CHIN DDS (Continued)**

**S113059922**

CA Waste Code:	541 - Photochemicals/photoprocessing waste
Disposal Method:	H010 - Metals Recovery Including Retoring,Smelting,Chemicals,Ect
Tons:	0.06255
Year:	2006
Gepaid:	CAL000100305
TSD EPA ID:	CAD981429673
CA Waste Code:	541 - Photochemicals/photoprocessing waste
Disposal Method:	H010 - Metals Recovery Including Retoring,Smelting,Chemicals,Ect
Tons:	0.06255
Year:	2006
Gepaid:	CAL000100305
TSD EPA ID:	CAD981429673
CA Waste Code:	541 - Photochemicals/photoprocessing waste
Disposal Method:	R01 - Recycler
Tons:	0.06255
Year:	2003
Gepaid:	CAL000100305
TSD EPA ID:	CAD981429673
CA Waste Code:	541 - Photochemicals/photoprocessing waste
Disposal Method:	R01 - Recycler
Tons:	0.06255
Year:	2002
Gepaid:	CAL000100305
TSD EPA ID:	CAD981429673
CA Waste Code:	541 - Photochemicals/photoprocessing waste
Disposal Method:	R01 - Recycler
Tons:	0.12505

[Click this hyperlink](#) while viewing on your computer to access 5 additional CA HAZNET: record(s) in the EDR Site Report.

**Additional Info:**

Year:	2014
Gen EPA ID:	CAL000100305
Shipment Date:	20141222
Creation Date:	3/6/2015 22:14:58
Receipt Date:	20141229
Manifest ID:	007889748FLE
Trans EPA ID:	CAD981429673
Trans Name:	PHOTO WASTE RECYCLING CO INC
Trans 2 EPA ID:	Not reported
Trans 2 Name:	Not reported
TSD EPA ID:	CAD981429673
Trans Name:	PHOTO WASTE RECYCLING CO INC
TSD EPA Alt ID:	Not reported
TSD EPA Alt Name:	Not reported
Waste Code Description:	541 - Photochemicals / photo processing waste
RCRA Code:	D011
Meth Code:	H010 - Metals Recovery Including Retoring,Smelting,Chemicals,Ect
Quantity Tons:	0.06255
Waste Quantity:	15

Map ID  
Direction  
Distance  
Elevation

MAP FINDINGS

Site

Database(s)

EDR ID Number  
EPA ID Number

DB TINLOY & CHIN DDS (Continued)

S113059922

Quantity Unit:	G
Additional Code 1:	Not reported
Additional Code 2:	Not reported
Additional Code 3:	Not reported
Additional Code 4:	Not reported
Additional Code 5:	Not reported
Shipment Date:	20140527
Creation Date:	7/24/2014 22:15:06
Receipt Date:	20140529
Manifest ID:	002877934FLE
Trans EPA ID:	CAD981429673
Trans Name:	PHOTO WASTE RECYCLING CO INC
Trans 2 EPA ID:	Not reported
Trans 2 Name:	Not reported
TSDf EPA ID:	CAD981429673
Trans Name:	PHOTO WASTE RECYCLING CO INC
TSDf Alt EPA ID:	Not reported
TSDf Alt Name:	Not reported
Waste Code Description:	541 - Photochemicals / photo processing waste
RCRA Code:	D011
Meth Code:	H010 - Metals Recovery Including Retoring,Smelting,Chemicals,Ect
Quantity Tons:	0.06255
Waste Quantity:	15
Quantity Unit:	G
Additional Code 1:	Not reported
Additional Code 2:	Not reported
Additional Code 3:	Not reported
Additional Code 4:	Not reported
Additional Code 5:	Not reported
Additional Info:	
Year:	2013
Gen EPA ID:	CAL000100305
Shipment Date:	20130128
Creation Date:	3/21/2013 22:15:06
Receipt Date:	20130201
Manifest ID:	005701712FLE
Trans EPA ID:	CAD981429673
Trans Name:	PHOTO WASTE RECYCLING CO INC
Trans 2 EPA ID:	Not reported
Trans 2 Name:	Not reported
TSDf EPA ID:	CAD981429673
Trans Name:	PHOTO WASTE RECYCLING CO INC
TSDf Alt EPA ID:	Not reported
TSDf Alt Name:	Not reported
Waste Code Description:	541 - Photochemicals / photo processing waste
RCRA Code:	D011
Meth Code:	H010 - Metals Recovery Including Retoring,Smelting,Chemicals,Ect
Quantity Tons:	0.06255
Waste Quantity:	15
Quantity Unit:	G
Additional Code 1:	Not reported
Additional Code 2:	Not reported
Additional Code 3:	Not reported
Additional Code 4:	Not reported



Map ID  
Direction  
Distance  
Elevation

MAP FINDINGS

Site

Database(s)

EDR ID Number  
EPA ID Number

**DB TINLOY & CHIN DDS (Continued)**

**S113059922**

Additional Code 5:	Not reported
Additional Info:	
Year:	2011
Gen EPA ID:	CAL000100305
Shipment Date:	20111115
Creation Date:	1/20/2012 20:31:29
Receipt Date:	20111117
Manifest ID:	004535958FLE
Trans EPA ID:	CAD981429673
Trans Name:	PHOTO WASTE RECYCLING CO INC
Trans 2 EPA ID:	Not reported
Trans 2 Name:	Not reported
TSDF EPA ID:	CAD981429673
Trans Name:	PHOTO WASTE RECYCLING CO INC
TSDF Alt EPA ID:	Not reported
TSDF Alt Name:	Not reported
Waste Code Description:	541 - Photochemicals / photo processing waste
RCRA Code:	D011
Meth Code:	H010 - Metals Recovery Including Retoring,Smelting,Chemicals,Ect
Quantity Tons:	0.06255
Waste Quantity:	15
Quantity Unit:	G
Additional Code 1:	Not reported
Additional Code 2:	Not reported
Additional Code 3:	Not reported
Additional Code 4:	Not reported
Additional Code 5:	Not reported
Additional Info:	
Year:	2010
Gen EPA ID:	CAL000100305
Shipment Date:	20100920
Creation Date:	12/16/2010 18:30:19
Receipt Date:	20100921
Manifest ID:	002876214FLE
Trans EPA ID:	CAD981429673
Trans Name:	PHOTO WASTE RECYCLING CO INC
Trans 2 EPA ID:	Not reported
Trans 2 Name:	Not reported
TSDF EPA ID:	CAD981429673
Trans Name:	PHOTO WASTE RECYCLING CO INC
TSDF Alt EPA ID:	Not reported
TSDF Alt Name:	Not reported
Waste Code Description:	541 - Photochemicals / photo processing waste
RCRA Code:	D011
Meth Code:	H010 - Metals Recovery Including Retoring,Smelting,Chemicals,Ect
Quantity Tons:	0.06255
Waste Quantity:	15
Quantity Unit:	G
Additional Code 1:	Not reported
Additional Code 2:	Not reported
Additional Code 3:	Not reported
Additional Code 4:	Not reported

Map ID  
Direction  
Distance  
Elevation

MAP FINDINGS

Site

Database(s)

EDR ID Number  
EPA ID Number

**DB TINLOY & CHIN DDS (Continued)**

**S113059922**

Additional Code 5:	Not reported
Shipment Date:	20100112
Creation Date:	3/11/2010 18:30:23
Receipt Date:	20100113
Manifest ID:	002877983FLE
Trans EPA ID:	CAD981429673
Trans Name:	PHOTO WASTE RECYCLING CO INC
Trans 2 EPA ID:	Not reported
Trans 2 Name:	Not reported
TSDf EPA ID:	CAD981429673
Trans Name:	PHOTO WASTE RECYCLING CO INC
TSDf Alt EPA ID:	Not reported
TSDf Alt Name:	Not reported
Waste Code Description:	541 - Photochemicals / photo processing waste
RCRA Code:	D011
Meth Code:	H010 - Metals Recovery Including Retoring,Smelting,Chemicals,Ect
Quantity Tons:	0.06255
Waste Quantity:	15
Quantity Unit:	G
Additional Code 1:	Not reported
Additional Code 2:	Not reported
Additional Code 3:	Not reported
Additional Code 4:	Not reported
Additional Code 5:	Not reported
Additional Info:	
Year:	2007
Gen EPA ID:	CAL000100305
Shipment Date:	20070904
Creation Date:	12/28/2007 18:31:00
Receipt Date:	20070905
Manifest ID:	002183237JJK
Trans EPA ID:	CAD981429673
Trans Name:	PHOTO WASTE RECYCLING CO INC
Trans 2 EPA ID:	Not reported
Trans 2 Name:	Not reported
TSDf EPA ID:	CAD981429673
Trans Name:	PHOTO WASTE RECYCLING CO INC
TSDf Alt EPA ID:	Not reported
TSDf Alt Name:	Not reported
Waste Code Description:	541 - Photochemicals / photo processing waste
RCRA Code:	D011
Meth Code:	H010 - Metals Recovery Including Retoring,Smelting,Chemicals,Ect
Quantity Tons:	0.06255
Waste Quantity:	15
Quantity Unit:	G
Additional Code 1:	Not reported
Additional Code 2:	Not reported
Additional Code 3:	Not reported
Additional Code 4:	Not reported
Additional Code 5:	Not reported
Additional Info:	
Year:	2006

Map ID  
Direction  
Distance  
Elevation

MAP FINDINGS

Site

Database(s)

EDR ID Number  
EPA ID Number

DB TINLOY & CHIN DDS (Continued)

S113059922

Gen EPA ID: CAL000100305  
Shipment Date: 20061003  
Creation Date: 3/30/2007 13:31:23  
Receipt Date: 20061004  
Manifest ID: 000934555JJK  
Trans EPA ID: CAD981429673  
Trans Name: PHOTO WASTE RECYCLING CO INC  
Trans 2 EPA ID: Not reported  
Trans 2 Name: Not reported  
TSDf EPA ID: CAD981429673  
Trans Name: PHOTO WASTE RECYCLING CO INC  
TSDf Alt EPA ID: Not reported  
TSDf Alt Name: Not reported  
Waste Code Description: 541 - Photochemicals / photo processing waste  
RCRA Code: D011  
Meth Code: H010 - Metals Recovery Including Retoring,Smelting,Chemicals,Ect  
Quantity Tons: 0.06255  
Waste Quantity: 15  
Quantity Unit: G  
Additional Code 1: Not reported  
Additional Code 2: Not reported  
Additional Code 3: Not reported  
Additional Code 4: Not reported  
Additional Code 5: Not reported

Shipment Date: 20060119  
Creation Date: 6/22/2006 18:32:46  
Receipt Date: 20060120  
Manifest ID: 24874289  
Trans EPA ID: CAD981429673  
Trans Name: PHOTO WASTE RECYCLING CO INC  
Trans 2 EPA ID: Not reported  
Trans 2 Name: Not reported  
TSDf EPA ID: CAD981429673  
Trans Name: PHOTO WASTE RECYCLING CO INC  
TSDf Alt EPA ID: CAD981429673  
TSDf Alt Name: Not reported  
Waste Code Description: 541 - Photochemicals / photo processing waste  
RCRA Code: D011  
Meth Code: R01 - Recycler  
Quantity Tons: 0.06255  
Waste Quantity: 15  
Quantity Unit: G  
Additional Code 1: Not reported  
Additional Code 2: Not reported  
Additional Code 3: Not reported  
Additional Code 4: Not reported  
Additional Code 5: Not reported

Additional Info:  
Year: 2003  
Gen EPA ID: CAL000100305

Shipment Date: 20031124  
Creation Date: 8/5/2004 10:14:17  
Receipt Date: 20031125

Map ID  
Direction  
Distance  
Elevation

MAP FINDINGS

Site

Database(s)

EDR ID Number  
EPA ID Number

DB TINLOY & CHIN DDS (Continued)

S113059922

Manifest ID:	22842521
Trans EPA ID:	CAD981429673
Trans Name:	PHOTO WASTE RECYCLING CO INC
Trans 2 EPA ID:	Not reported
Trans 2 Name:	Not reported
TSDF EPA ID:	CAD981429673
Trans Name:	PHOTO WASTE RECYCLING CO INC
TSDF Alt EPA ID:	CAD981429673
TSDF Alt Name:	Not reported
Waste Code Description:	541 - Photochemicals / photo processing waste
RCRA Code:	D011
Meth Code:	R01 - Recycler
Quantity Tons:	0.06255
Waste Quantity:	15
Quantity Unit:	G
Additional Code 1:	Not reported
Additional Code 2:	Not reported
Additional Code 3:	Not reported
Additional Code 4:	Not reported
Additional Code 5:	Not reported
Additional Info:	
Year:	2002
Gen EPA ID:	CAL000100305
Shipment Date: 20020916	
Creation Date:	1/27/2003 18:32:25
Receipt Date:	20020917
Manifest ID:	22240779
Trans EPA ID:	CAD981429673
Trans Name:	Not reported
Trans 2 EPA ID:	Not reported
Trans 2 Name:	Not reported
TSDF EPA ID:	CAD981429673
Trans Name:	Not reported
TSDF Alt EPA ID:	Not reported
TSDF Alt Name:	Not reported
Waste Code Description:	541 - Photochemicals / photo processing waste
RCRA Code:	D011
Meth Code:	R01 - Recycler
Quantity Tons:	0.06255
Waste Quantity:	15
Quantity Unit:	G
Additional Code 1:	Not reported
Additional Code 2:	Not reported
Additional Code 3:	Not reported
Additional Code 4:	Not reported
Additional Code 5:	Not reported
Shipment Date: 20020110	
Creation Date:	2/26/2002 0:00:00
Receipt Date:	20020111
Manifest ID:	21280274
Trans EPA ID:	CAD981429673
Trans Name:	Not reported
Trans 2 EPA ID:	Not reported
Trans 2 Name:	Not reported

Map ID  
Direction  
Distance  
Elevation

MAP FINDINGS

Site

Database(s)

EDR ID Number  
EPA ID Number

**DB TINLOY & CHIN DDS (Continued)**

**S113059922**

TSDF EPA ID: CAD981429673  
Trans Name: Not reported  
TSDF Alt EPA ID: Not reported  
TSDF Alt Name: Not reported  
Waste Code Description: 541 - Photochemicals / photo processing waste  
RCRA Code: D011  
Meth Code: R01 - Recycler  
Quantity Tons: 0.0625  
Waste Quantity: 15  
Quantity Unit: G  
Additional Code 1: Not reported  
Additional Code 2: Not reported  
Additional Code 3: Not reported  
Additional Code 4: Not reported  
Additional Code 5: Not reported

Additional Info:

Year: 2000  
Gen EPA ID: CAL000100305

Shipment Date: 20000720  
Creation Date: 9/11/2000 0:00:00  
Receipt Date: 20000721  
Manifest ID: 20165389  
Trans EPA ID: CAD981429673  
Trans Name: Not reported  
Trans 2 EPA ID: Not reported  
Trans 2 Name: Not reported  
TSDF EPA ID: CAD981429673  
Trans Name: Not reported  
TSDF Alt EPA ID: CAD981429673  
TSDF Alt Name: Not reported  
Waste Code Description: 541 - Photochemicals / photo processing waste  
RCRA Code: D011  
Meth Code: R01 - Recycler  
Quantity Tons: 0.0625  
Waste Quantity: 15  
Quantity Unit: G  
Additional Code 1: Not reported  
Additional Code 2: Not reported  
Additional Code 3: Not reported  
Additional Code 4: Not reported  
Additional Code 5: Not reported

**K52**  
**SSE**  
**< 1/8**  
**0.013 mi.**  
**70 ft.**

**GERALDINE A LIM DDS & E M YABU DDS INC**  
**4174 PARK BVLD**  
**OAKLAND, CA 94602**  
**Site 3 of 6 in cluster K**

**RCRA NonGen / NLR 1024796009**  
**CAL000172031**

**Actual:**  
**263 ft.**

**Focus Map:**  
**9**

RCRA Listings:  
Date Form Received by Agency: 19980409  
Handler Name: Geraldine A Lim Dds & E M Yabu Dds Inc  
Handler Address: 4174 PARK BVLD  
Handler City,State,Zip: OAKLAND, CA 94602-0000  
EPA ID: CAL000172031  
Contact Name: GERALDINE LIM

Map ID  
Direction  
Distance  
Elevation

MAP FINDINGS

Site

Database(s)

EDR ID Number  
EPA ID Number

**GERALDINE A LIM DDS & E M YABU DDS INC (Continued)**

**1024796009**

Contact Address:	4174 PARK BLVD STE A
Contact City,State,Zip:	OAKLAND, CA 94602
Contact Telephone:	510-530-7000
Contact Fax:	510-530-7077
Contact Email:	LIMYABU@GMAIL.COM
Contact Title:	Not reported
EPA Region:	09
Land Type:	Not reported
Federal Waste Generator Description:	Not a generator, verified
Non-Notifier:	Not reported
Biennial Report Cycle:	Not reported
Accessibility:	Not reported
Active Site Indicator:	Handler Activities
State District Owner:	Not reported
State District:	Not reported
Mailing Address:	4174 PARK BLVD STE A
Mailing City,State,Zip:	OAKLAND, CA 94602-1242
Owner Name:	Eric Yabu & Geraldine Lim
Owner Type:	Other
Operator Name:	Geraldine Lim
Operator Type:	Other
Short-Term Generator Activity:	No
Importer Activity:	No
Mixed Waste Generator:	No
Transporter Activity:	No
Transfer Facility Activity:	No
Recycler Activity with Storage:	No
Small Quantity On-Site Burner Exemption:	No
Smelting Melting and Refining Furnace Exemption:	No
Underground Injection Control:	No
Off-Site Waste Receipt:	No
Universal Waste Indicator:	Yes
Universal Waste Destination Facility:	Yes
Federal Universal Waste:	No
Active Site State-Reg Handler:	---
Federal Facility Indicator:	Not reported
Hazardous Secondary Material Indicator:	N
Sub-Part K Indicator:	Not reported
2018 GPRA Permit Baseline:	Not on the Baseline
2018 GPRA Renewals Baseline:	Not on the Baseline
202 GPRA Corrective Action Baseline:	No
Subject to Corrective Action Universe:	No
Non-TSDFs Where RCRA CA has Been Imposed Universe:	No
Corrective Action Priority Ranking:	No NCAPS ranking
Environmental Control Indicator:	No
Institutional Control Indicator:	No
Human Exposure Controls Indicator:	N/A
Groundwater Controls Indicator:	N/A
Significant Non-Complier Universe:	No
Unaddressed Significant Non-Complier Universe:	No
Addressed Significant Non-Complier Universe:	No
Significant Non-Complier With a Compliance Schedule Universe:	No
Financial Assurance Required:	Not reported
Handler Date of Last Change:	20180905
Recognized Trader-Importer:	No
Recognized Trader-Exporter:	No
Importer of Spent Lead Acid Batteries:	No

Map ID  
Direction  
Distance  
Elevation

MAP FINDINGS

Site

Database(s)

EDR ID Number  
EPA ID Number

**GERALDINE A LIM DDS & E M YABU DDS INC (Continued)**

**1024796009**

Exporter of Spent Lead Acid Batteries: No  
Recycler Activity Without Storage: No  
Manifest Broker: No  
Sub-Part P Indicator: No

Handler - Owner Operator:

Owner/Operator Indicator: Operator  
Owner/Operator Name: GERALDINE LIM  
Legal Status: Other  
Date Became Current: Not reported  
Date Ended Current: Not reported  
Owner/Operator Address: 4174 PARK BLVD STE A  
Owner/Operator City,State,Zip: OAKLAND, CA 94602  
Owner/Operator Telephone: 510-530-7000  
Owner/Operator Telephone Ext: Not reported  
Owner/Operator Fax: Not reported  
Owner/Operator Email: Not reported

Owner/Operator Indicator: Owner  
Owner/Operator Name: ERIC YABU & GERALDINE LIM  
Legal Status: Other  
Date Became Current: Not reported  
Date Ended Current: Not reported  
Owner/Operator Address: 4174 PARK BLVD STE A  
Owner/Operator City,State,Zip: OAKLAND, CA 94602-1242  
Owner/Operator Telephone: 510-530-7001  
Owner/Operator Telephone Ext: Not reported  
Owner/Operator Fax: Not reported  
Owner/Operator Email: Not reported

Historic Generators:

Receive Date: 19980409  
Handler Name: GERALDINE A LIM DDS & E M YABU DDS INC  
Federal Waste Generator Description: Not a generator, verified  
State District Owner: Not reported  
Large Quantity Handler of Universal Waste: No  
Recognized Trader Importer: No  
Recognized Trader Exporter: No  
Spent Lead Acid Battery Importer: No  
Spent Lead Acid Battery Exporter: No  
Current Record: Yes  
Non Storage Recycler Activity: Not reported  
Electronic Manifest Broker: Not reported

List of NAICS Codes and Descriptions:

NAICS Code: 62121  
NAICS Description: OFFICES OF DENTISTS

Facility Has Received Notices of Violations:

Violations: No Violations Found

Evaluation Action Summary:

Evaluations: No Evaluations Found

MAP FINDINGS

Map ID  
 Direction  
 Distance  
 Elevation

Site

Database(s)

EDR ID Number  
 EPA ID Number

**K53**      **DR HENRY A SUTRO DDS**  
**SSE**      **4174 PARK BLVD**  
**< 1/8**     **OAKLAND, CA 94602**  
**0.013 mi.**  
**70 ft.**      **Site 4 of 6 in cluster K**

**HWTS**    **S113066192**  
**HAZNET**   **N/A**

**Actual:**  
**263 ft.**

**Focus Map:**  
**9**

**HWTS:**  
 Name: DR HENRY A SUTRO DDS  
 Address: 4174 PARK BLVD  
 Address 2: Not reported  
 City,State,Zip: OAKLAND, CA 94602  
 EPA ID: CAL000116048  
 Inactive Date: 06/30/1997  
 Create Date: 04/21/1994  
 Last Act Date: Not reported  
 Mailing Name: Not reported  
 Mailing Address: 4174 PARK BLVD  
 Mailing Address 2: Not reported  
 Mailing City,State,Zip: OAKLAND, CA 946021207  
 Owner Name: HENRY A SUTRO DDS  
 Owner Address: 4174 PARK BLVD  
 Owner Address 2: Not reported  
 Owner City,State,Zip: OAKLAND, CA 946021207  
 Owner Phone: Not reported  
 Owner Fax: Not reported  
 Contact Name: HENRY SUTRO-DEACT V97 -PH  
 Contact Address: 4174 PARK BLVD  
 Contact Address 2: Not reported  
 City,State,Zip: OAKLAND, CA 946021207  
 Contact Phone: Not reported  
 Contact Fax: Not reported  
 Facility Status: Inactive  
 Facility Type: PERMANENT  
 Category: STATE  
 Latitude: 37.806752  
 Longitude: -122.223638

**HAZNET:**  
 Name: DR HENRY A SUTRO DDS  
 Address: 4174 PARK BLVD  
 Address 2: Not reported  
 City,State,Zip: OAKLAND, CA 946021207  
 Contact: HENRY SUTRO-DEACT V97 -PH  
 Telephone: 5105307000  
 Mailing Name: Not reported  
 Mailing Address: 4174 PARK BLVD  
  
 Year: 1998  
 Gepaid: CAL000116048  
 TSD EPA ID: CAL000121946  
 CA Waste Code: 541 - Photochemicals/photoprocessing waste  
 Disposal Method: R01 - Recycler  
 Tons: 0.0625

**Additional Info:**  
 Year: 1998  
 Gen EPA ID: CAL000116048



Map ID  
Direction  
Distance  
Elevation

MAP FINDINGS

Site

Database(s)

EDR ID Number  
EPA ID Number

**DR HENRY A SUTRO DDS (Continued)**

**S113066192**

Shipment Date: 19980415  
Creation Date: 6/16/1998 0:00:00  
Receipt Date: 19980416  
Manifest ID: 98299362  
Trans EPA ID: CAL000121946  
Trans Name: Not reported  
Trans 2 EPA ID: Not reported  
Trans 2 Name: Not reported  
TSDf EPA ID: CAL000121946  
Trans Name: Not reported  
TSDf Alt EPA ID: Not reported  
TSDf Alt Name: Not reported  
Waste Code Description: 541 - Photochemicals / photo processing waste  
RCRA Code: D011  
Meth Code: R01 - Recycler  
Quantity Tons: 0.0625  
Waste Quantity: 15  
Quantity Unit: G  
Additional Code 1: Not reported  
Additional Code 2: Not reported  
Additional Code 3: Not reported  
Additional Code 4: Not reported  
Additional Code 5: Not reported

**K54**      **GERALDINE A LIM DDS & E M YABU DDS INC**  
**SSE**      **4174 PARK BVLD**  
**< 1/8**      **OAKLAND, CA 94602**  
**0.013 mi.**  
**70 ft.**      **Site 5 of 6 in cluster K**

**FINDS**    **1024660781**  
**ECHO**      **N/A**

**Actual:**      **FINDS:**  
**263 ft.**      Registry ID:      110070449175

**Focus Map:**  
**9**      [Click Here for FRS Facility Detail Report:](#)

**Environmental Interest/Information System:**

The Resource Conservation and Recovery Act Information System (RCRAInfo) is EPA's comprehensive information system in support of the Resource Conservation and Recovery Act (RCRA) of 1976 and the Hazardous and Solid Waste Amendments (HSWA) of 1984. It tracks many types of information about generators, transporters, treaters, storers, and disposers of hazardous waste.

[Click this hyperlink](#) while viewing on your computer to access additional FINDS: detail in the EDR Site Report.

**ECHO:**  
Envid: 1024660781  
Registry ID: 110070449175  
DFR URL: <http://echo.epa.gov/detailed-facility-report?fid=110070449175>  
Name: GERALDINE A LIM DDS & E M YABU DDS INC  
Address: 4174 PARK BVLD  
City,State,Zip: OAKLAND, CA 94602

Map ID  
Direction  
Distance  
Elevation

MAP FINDINGS

Site

Database(s)

EDR ID Number  
EPA ID Number

**K55** DOUGLAS TINLOYNA DDS & HARRY CHINNA DDS  
**SSE** 4174 PARK BLVD STE B  
**< 1/8** OAKLAND, CA 94602  
**0.013 mi.**  
**70 ft.** Site 6 of 6 in cluster K

**FINDS** 1023266162  
N/A

**Actual:** FINDS:  
**263 ft.** Registry ID: 110065557196

**Focus Map:** Click Here for FRS Facility Detail Report:  
**9**

Environmental Interest/Information System:

The California Environmental Protection Agency (CalEPA) has recently implemented a new data warehouse system (nSite). This data warehouse combines and merges facility and site information from five different systems managed within CalEPA. The five systems are: California Environmental Reporting System (CERS), EnviroStor, GeoTracker, California Integrated Water Quality System (CIWQS), and Toxic Release Inventory (TRI).

Click this hyperlink while viewing on your computer to access additional FINDS: detail in the EDR Site Report.

**H56** GASCO SERVICE STATION #793  
**NNW** 4035 PARK BLVD  
**< 1/8** OAKLAND, CA 94602  
**0.013 mi.**  
**71 ft.** Site 3 of 26 in cluster H

**HIST UST** U001599040  
N/A

**Actual:** HIST UST:  
**237 ft.** Name: GASCO SERVICE STATION #793  
**Focus Map:** Address: 4035 PARK BLVD  
**8** City,State,Zip: OAKLAND, CA 94602  
File Number: Not reported  
URL: Not reported  
Region: STATE  
Facility ID: 00000009207  
Facility Type: Gas Station  
Other Type: Not reported  
Contact Name: ARCHULETA, NEDDIE  
Telephone: 4155319995  
Owner Name: DESERT PETROLEUM, INC.  
Owner Address: POST OFFICE BOX 1601  
Owner City,St,Zip: OXNARD, CA 93032  
Total Tanks: 0004

Tank Num: 001  
Container Num: #1  
Year Installed: Not reported  
Tank Capacity: 00008000  
Tank Used for: PRODUCT  
Type of Fuel: REGULAR  
Container Construction Thickness: 1/4  
Leak Detection: Stock Inventor

Tank Num: 002  
Container Num: #2  
Year Installed: Not reported  
Tank Capacity: 00008000  
Tank Used for: PRODUCT  
Type of Fuel: PREMIUM

Map ID  
 Direction  
 Distance  
 Elevation

MAP FINDINGS

Site

Database(s)

EDR ID Number  
 EPA ID Number

**GASCO SERVICE STATION #793 (Continued)**

**U001599040**

Container Construction Thickness: 1/4  
 Leak Detection: Stock Inventor

Tank Num: 003  
 Container Num: #3  
 Year Installed: Not reported  
 Tank Capacity: 00010000  
 Tank Used for: PRODUCT  
 Type of Fuel: UNLEADED  
 Container Construction Thickness: 1/4  
 Leak Detection: Stock Inventor

Tank Num: 004  
 Container Num: #4  
 Year Installed: Not reported  
 Tank Capacity: 00000280  
 Tank Used for: WASTE  
 Type of Fuel: WASTE OIL  
 Container Construction Thickness: 1/4  
 Leak Detection: None

**H57  
 NNW  
 < 1/8  
 0.013 mi.  
 71 ft.**

**DESERT PETROLEUM / J&M SERVICE STATION #7  
 4035 PARK  
 OAKLAND, CA 94602  
 Site 4 of 26 in cluster H**

**UST FINDER RELEASE 1028948390  
 N/A**

**Actual:  
 237 ft.**

UST FINDER RELEASE:

**Focus Map:  
 8**

Object ID: 42123  
 Facility ID: Not reported  
 Lust ID: CAT0600100158  
 Name: DESERT PETROLEUM / J&M SERVICE STATION #7  
 Address: 4035 PARK  
 City,State,Zip: OAKLAND, CA 94602  
 Address Match Type: PointAddress  
 Reported Date: Not reported  
 Status: No Further Action  
 Substance: Not reported  
 Population within 1500ft: 2784  
 Domestic Wells within 1500ft: 0  
 Land Use: Developed, Medium Intensity  
 Within SPA: No  
 SPA PWS Facility ID: Not reported  
 SPA Water Type: Not reported  
 SPA Facility Type: Not reported  
 SPA HUC12: Not reported  
 Within WHPA: No  
 WHPA PWS Facility ID: Not reported  
 WHPA Water Type: Not reported  
 WHPA Facility Type: Not reported  
 WHPA HUC12: Not reported  
 Within 100yr Floodplain: No  
 Tribe: Not reported  
 EPA Region: 9  
 NFA Letter 1: Not reported  
 NFA Letter 2: Not reported  
 NFA Letter 3: Not reported  
 NFA Letter 4: Not reported

Map ID  
Direction  
Distance  
Elevation

MAP FINDINGS

Site

Database(s)

EDR ID Number  
EPA ID Number

**DESERT PETROLEUM / J&M SERVICE STATION #7 (Continued)**

**1028948390**

Closed With Residual Contaminate: Not reported  
Coordinate Source: Geocode  
X Coord: -122.2251  
Y Coord: 37.8062  
Latitude: 37.8061999999999  
Longitude: -122.225099999999

**H58  
NNW  
< 1/8  
0.013 mi.  
71 ft.**

**J & M SERVICE STATION #793  
4035 PARK BLVD  
OAKLAND, CA**

**RGA LUST S114636022  
N/A**

**Site 5 of 26 in cluster H**

**Actual:  
237 ft.  
Focus Map:  
8**

**RGA LUST:**  
Name: J & M SERVICE STATION #793  
Address: 4035 PARK BLVD  
City: OAKLAND  
State: OAKLAND  
2006 J & M SERVICE STATION #793 4035 PARK BLVD  
Name: J & M SERVICE STATION #793  
Address: 4035 PARK BLVD  
City: OAKLAND  
State: OAKLAND  
2005 J & M SERVICE STATION #793 4035 PARK BLVD  
Name: J & M SERVICE STATION #793  
Address: 4035 PARK BLVD  
City: OAKLAND  
State: OAKLAND  
2003 J & M SERVICE STATION #793 4035 PARK BLVD  
Name: J & M SERVICE STATION #793  
Address: 4035 PARK BLVD  
City: OAKLAND  
State: OAKLAND  
2002 J & M SERVICE STATION #793 4035 PARK BLVD  
Name: J & M SERVICE STATION #793  
Address: 4035 PARK BLVD  
City: OAKLAND  
State: OAKLAND  
2001 J & M SERVICE STATION #793 4035 PARK BLVD  
Name: J & M SERVICE STATION #793  
Address: 4035 PARK BLVD  
City: OAKLAND  
State: OAKLAND  
2000 J & M SERVICE STATION #793 4035 PARK BLVD

**H59  
NNW  
< 1/8  
0.013 mi.  
71 ft.**

**J & M SERVICE STATION #793  
4035 PARK BLVD  
OAKLAND, CA 94602**

**LUST S101579961  
Alameda County CS  
SWEEPS UST  
HIST UST  
CA FID UST  
Cortese  
HIST CORTESE  
HWTS  
CERS  
NON-CASE INFO**

**Site 6 of 26 in cluster H**

**Actual:  
237 ft.  
Focus Map:  
8**

Map ID  
Direction  
Distance  
Elevation

MAP FINDINGS

Site

Database(s)

EDR ID Number  
EPA ID Number

**J & M SERVICE STATION #793 (Continued)**

**S101579961**

LUST:

Name: DESERT PETROLEUM / J&M SERVICE STATION #7  
Address: 4035 PARK  
City,State,Zip: OAKLAND, CA 94602  
Lead Agency: SAN FRANCISCO BAY RWQCB (REGION 2)  
Case Type: LUST Cleanup Site  
Geo Track: [http://geotracker.waterboards.ca.gov/profile\\_report.asp?global\\_id=T0600100158](http://geotracker.waterboards.ca.gov/profile_report.asp?global_id=T0600100158)  
Global Id: T0600100158  
Latitude: 37.8064251345954  
Longitude: -122.225126624107  
Status: Completed - Case Closed  
Status Date: 01/22/2015  
Case Worker: Not reported  
RB Case Number: 01-0170  
Local Agency: Not reported  
File Location: All Files are on GeoTracker or in the Local Agency Database  
Local Case Number: Not reported  
Potential Media Affect: Other Groundwater (uses other than drinking water)  
Potential Contaminants of Concern: Gasoline  
EPA Region: 9  
Coordinate Source: Google Map Move  
Cuf Case: YES  
Quantity Released Gallons: 0  
Begin Date: 11/11/1989  
Leak Reported Date: 11/30/1989  
How Discovered: Nuisance Conditions  
How Discovered Description: SEAP INTO SEWER MANWAY  
Discharge Source: Other  
Discharge Cause: Install Problem  
Stop Method: Other Means  
Stop Description: VAPOR LINE DISCONNECTED UNDER DISPENSOR  
No Further Action Date: 01/22/2015  
CA Water Watershed Name: South Bay - East Bay Cities (204.20)  
Dwr Groundwater Subbasin Name: Not reported  
Disadvantaged Community: Not reported  
CA Enviroscreen 3 Score: 11-15%  
CA Enviroscreen 4 Score: 5-10%  
Military DOD Site: No  
Facility Project Subtype: Not reported  
RWQCB Region: SAN FRANCISCO BAY RWQCB (REGION 2)  
Site History: The site is a former gasoline service station. Adjacent property use is residential. In 1989, a 1/2-inch hole was found beneath the eastern pump island in the unleaded gasoline supply line. An on-site soil gas survey indicated that contamination was present beneath the pump islands and the sewer line on the western edge of the property. Borings and monitoring wells were advanced at the site in December 1989. The area northeast of the sewer access was also excavated in December 1989. Gasoline appeared to be seeping from the backfill around the sewer line. The USTs and piping were removed on June 23, 1994. Approximately 1,700 cubic yards of contaminated soil was removed from the site during over excavation of the UST and dispenser areas. In August 1999, an interceptor trench was installed in Brighton Avenue to remove contaminated groundwater. Groundwater has been periodically removed from the receptor trench as well as an on-site well. A total of about 1.8 million gallons of groundwater has been extracted and treated using carbon units and then discharge to the sanitary sewer. Source area treatment has been done via

Map ID  
Direction  
Distance  
Elevation

MAP FINDINGS

Site

Database(s)

EDR ID Number  
EPA ID Number

**J & M SERVICE STATION #793 (Continued)**

**S101579961**

excavation of approximately 1,850 cubic yards of soil as well as water from an extraction well. Ten soil gas samples collected during 2012 & 2013 from both on and off-site do not show concentrations of concern in any of the samples. Not all historic documents for the fuel leak case may be available on GeoTracker. A more complete historic case file for this site is located on the Alameda County Environmental Health website at:  
<http://ehgis.acgov.org/dehpublic/dehpublic.jsp>.

LUST:

Global Id: T0600100158  
Action Type: ENFORCEMENT  
Date: 04/22/2010  
Action: Staff Letter - #2010-04-22

Global Id: T0600100158  
Action Type: ENFORCEMENT  
Date: 05/16/2014  
Action: 13267 Requirement

Global Id: T0600100158  
Action Type: ENFORCEMENT  
Date: 09/08/2014  
Action: 13267 Requirement

Global Id: T0600100158  
Action Type: Other  
Date: 12/06/1989  
Action: Leak Stopped

Global Id: T0600100158  
Action Type: RESPONSE  
Date: 09/25/2009  
Action: Interim Remedial Action Plan

Global Id: T0600100158  
Action Type: RESPONSE  
Date: 10/17/2022  
Action: Other Report / Document

Global Id: T0600100158  
Action Type: RESPONSE  
Date: 08/28/2013  
Action: Request for Closure - Regulator Responded

Global Id: T0600100158  
Action Type: RESPONSE  
Date: 10/31/2014  
Action: Well Destruction Report - Regulator Responded

Global Id: T0600100158  
Action Type: RESPONSE  
Date: 12/21/2014  
Action: Request for Closure - Regulator Responded

Global Id: T0600100158  
Action Type: RESPONSE  
Date: 02/27/2014

Map ID  
Direction  
Distance  
Elevation

MAP FINDINGS

Site

Database(s)

EDR ID Number  
EPA ID Number

**J & M SERVICE STATION #793 (Continued)**

**S101579961**

Action: Well Destruction Workplan - Regulator Responded

Global Id: T0600100158  
Action Type: REMEDIATION  
Date: 08/14/1995  
Action: Excavation

Global Id: T0600100158  
Action Type: REMEDIATION  
Date: 12/15/1989  
Action: Soil Vapor Extraction (SVE)

Global Id: T0600100158  
Action Type: REMEDIATION  
Date: 04/06/2011  
Action: Pump & Treat (P&T) Groundwater

Global Id: T0600100158  
Action Type: REMEDIATION  
Date: 10/07/1999  
Action: Pump & Treat (P&T) Groundwater

Global Id: T0600100158  
Action Type: REMEDIATION  
Date: 08/12/1999  
Action: Excavation

Global Id: T0600100158  
Action Type: ENFORCEMENT  
Date: 03/20/1992  
Action: Notice of Responsibility - #UNK

Global Id: T0600100158  
Action Type: ENFORCEMENT  
Date: 02/01/2008  
Action: Notice of Violation - #20080201

Global Id: T0600100158  
Action Type: ENFORCEMENT  
Date: 03/02/2010  
Action: Staff Letter - #2010-03-02

Global Id: T0600100158  
Action Type: ENFORCEMENT  
Date: 03/21/2012  
Action: Referral to Regional Board - #20120321

Global Id: T0600100158  
Action Type: ENFORCEMENT  
Date: 03/13/2013  
Action: File Review - Closure

Global Id: T0600100158  
Action Type: ENFORCEMENT  
Date: 03/03/2015  
Action: Other Report

Map ID  
Direction  
Distance  
Elevation

MAP FINDINGS

Site

Database(s)

EDR ID Number  
EPA ID Number

**J & M SERVICE STATION #793 (Continued)**

**S101579961**

Global Id:	T0600100158
Action Type:	ENFORCEMENT
Date:	03/09/2015
Action:	Staff Letter
Global Id:	T0600100158
Action Type:	ENFORCEMENT
Date:	03/05/2014
Action:	Notification - Public Notice of Case Closure
Global Id:	T0600100158
Action Type:	Other
Date:	11/11/1989
Action:	Leak Discovery
Global Id:	T0600100158
Action Type:	RESPONSE
Date:	11/30/2010
Action:	Monitoring Report - Semi-Annually
Global Id:	T0600100158
Action Type:	RESPONSE
Date:	11/30/2010
Action:	Other Report / Document
Global Id:	T0600100158
Action Type:	RESPONSE
Date:	12/02/2022
Action:	Email Correspondence
Global Id:	T0600100158
Action Type:	RESPONSE
Date:	11/29/2022
Action:	Other Report / Document
Global Id:	T0600100158
Action Type:	RESPONSE
Date:	12/22/2020
Action:	Other Report / Document
Global Id:	T0600100158
Action Type:	ENFORCEMENT
Date:	07/23/2009
Action:	Staff Letter - #20090723
Global Id:	T0600100158
Action Type:	ENFORCEMENT
Date:	08/26/2009
Action:	Staff Letter - #20090826
Global Id:	T0600100158
Action Type:	ENFORCEMENT
Date:	09/08/2010
Action:	Notice to Comply - #20100908
Global Id:	T0600100158
Action Type:	ENFORCEMENT



Map ID  
Direction  
Distance  
Elevation

MAP FINDINGS

Site

Database(s)

EDR ID Number  
EPA ID Number

**J & M SERVICE STATION #793 (Continued)**

**S101579961**

Date: 12/21/2011  
Action: Staff Letter - #20111221

Global Id: T0600100158  
Action Type: ENFORCEMENT  
Date: 10/07/2008  
Action: Technical Correspondence / Assistance / Other - #20081007

Global Id: T0600100158  
Action Type: ENFORCEMENT  
Date: 07/11/2011  
Action: Notice of Violation - #20110711

Global Id: T0600100158  
Action Type: ENFORCEMENT  
Date: 01/22/2015  
Action: Closure/No Further Action Letter

Global Id: T0600100158  
Action Type: Other  
Date: 11/30/1989  
Action: Leak Reported

Global Id: T0600100158  
Action Type: RESPONSE  
Date: 10/20/1999  
Action: Interim Remedial Action Report

Global Id: T0600100158  
Action Type: RESPONSE  
Date: 09/21/2012  
Action: Soil and Water Investigation Workplan

Global Id: T0600100158  
Action Type: RESPONSE  
Date: 01/18/2013  
Action: Soil and Water Investigation Report

Global Id: T0600100158  
Action Type: ENFORCEMENT  
Date: 09/10/2009  
Action: Staff Letter - #20090910

Global Id: T0600100158  
Action Type: ENFORCEMENT  
Date: 08/16/2012  
Action: 13267 Requirement

Global Id: T0600100158  
Action Type: ENFORCEMENT  
Date: 09/27/2012  
Action: 13267 Requirement

Global Id: T0600100158  
Action Type: ENFORCEMENT  
Date: 07/25/2012  
Action: Meeting

Map ID  
Direction  
Distance  
Elevation

MAP FINDINGS

Site

Database(s)

EDR ID Number  
EPA ID Number

**J & M SERVICE STATION #793 (Continued)**

**S101579961**

Global Id: T0600100158  
Action Type: ENFORCEMENT  
Date: 03/04/2014  
Action: Clean Up Fund - Case Closure Review Summary Report (RSR)

Global Id: T0600100158  
Action Type: ENFORCEMENT  
Date: 07/05/2012  
Action: Clean Up Fund - Case Closure Review Summary Report (RSR)

Global Id: T0600100158  
Action Type: ENFORCEMENT  
Date: 03/22/2010  
Action: Clean Up Fund - Case Closure Review Summary Report (RSR)

Global Id: T0600100158  
Action Type: RESPONSE  
Date: 03/25/2010  
Action: Other Report / Document

Global Id: T0600100158  
Action Type: RESPONSE  
Date: 05/28/2010  
Action: Interim Remedial Action Plan

Global Id: T0600100158  
Action Type: RESPONSE  
Date: 02/22/2012  
Action: Corrective Action Plan / Remedial Action Plan

Global Id: T0600100158  
Action Type: RESPONSE  
Date: 07/12/1996  
Action: Site Assessment Report

Global Id: T0600100158  
Action Type: RESPONSE  
Date: 03/09/2005  
Action: Soil and Water Investigation Report

Global Id: T0600100158  
Action Type: RESPONSE  
Date: 11/16/1993  
Action: Soil and Water Investigation Report

Global Id: T0600100158  
Action Type: RESPONSE  
Date: 04/03/1997  
Action: Site Assessment Report

Global Id: T0600100158  
Action Type: RESPONSE  
Date: 01/05/1990  
Action: Soil and Water Investigation Report

Global Id: T0600100158  
Action Type: RESPONSE

Map ID  
Direction  
Distance  
Elevation

MAP FINDINGS

Site

Database(s)

EDR ID Number  
EPA ID Number

**J & M SERVICE STATION #793 (Continued)**

**S101579961**

Date: 11/24/1995  
Action: Interim Remedial Action Report

Global Id: T0600100158  
Action Type: RESPONSE  
Date: 11/24/1995  
Action: Interim Remedial Action Report

Global Id: T0600100158  
Action Type: RESPONSE  
Date: 11/24/1995  
Action: Interim Remedial Action Report

Global Id: T0600100158  
Action Type: RESPONSE  
Date: 11/30/1989  
Action: Correspondence

Global Id: T0600100158  
Action Type: RESPONSE  
Date: 09/06/2006  
Action: Correspondence

**LUST:**

Global Id: T0600100158  
Status: Open - Case Begin Date  
Status Date: 11/11/1989

Global Id: T0600100158  
Status: Open - Site Assessment  
Status Date: 01/04/1990

Global Id: T0600100158  
Status: Open - Site Assessment  
Status Date: 04/05/1990

Global Id: T0600100158  
Status: Open - Assessment & Interim Remedial Action  
Status Date: 09/10/2009

Global Id: T0600100158  
Status: Open - Eligible for Closure  
Status Date: 05/09/2014

Global Id: T0600100158  
Status: Completed - Case Closed  
Status Date: 01/22/2015

**LUST REG 2:**

Region: 2  
Facility Id: 01-0170  
Facility Status: Remedial action (cleanup) Underway  
Case Number: 1248  
How Discovered: Tank Closure  
Leak Cause: Structure Failure

Map ID  
Direction  
Distance  
Elevation

MAP FINDINGS

Site

Database(s)

EDR ID Number  
EPA ID Number

**J & M SERVICE STATION #793 (Continued)**

**S101579961**

Leak Source: Tank  
Date Leak Confirmed: 11/30/1989  
Oversight Program: LUST  
Prelim. Site Assessment Workplan Submitted: Not reported  
Preliminary Site Assessment Began: 12/14/1989  
Pollution Characterization Began: Not reported  
Pollution Remediation Plan Submitted: Not reported  
Date Remediation Action Underway: 12/15/1989  
Date Post Remedial Action Monitoring Began: Not reported

Alameda County CS:

Name: DESERT PETROLEUM / J&M SERVICE STAT  
Address: 4035 PARK BLVD  
City,State,Zip: OAKLAND, CA 94602  
Status: Leak Confirmation  
Record Id: RO0000429  
PE: 5602  
Facility Status: Leak Confirmation  
Latitude: 37.806066699  
Longitude: -122.22552774

Name: DESERT PETROLEUM / J&M SERVICE STAT  
Address: 4035 PARK BLVD  
City,State,Zip: OAKLAND, CA 94602  
Status: 11  
Record Id: RO0000429  
PE: 5602  
Facility Status: Not reported  
Latitude: 37.806066699  
Longitude: -122.22552774

Name: DESERT PETROLEUM / J&M SERVICE STAT  
Address: 4035 PARK BLVD  
City,State,Zip: OAKLAND, CA 94602  
Status: Pollution Characterization  
Record Id: RO0000429  
PE: 5602  
Facility Status: Pollution Characterization  
Latitude: 37.806066699  
Longitude: -122.22552774

SWEEPS UST:

Name: BEACON STATION  
Address: 4035 PARK BLVD  
City: OAKLAND  
Status: Active  
Comp Number: 9207  
Number: 9  
Board Of Equalization: 44-000129  
Referral Date: 05-16-91  
Action Date: 05-16-91  
Created Date: 02-29-88  
Owner Tank Id: #1  
SWRCB Tank Id: 01-000-009207-000001  
Tank Status: A  
Capacity: 8000

Map ID  
Direction  
Distance  
Elevation

MAP FINDINGS

Site

Database(s)

EDR ID Number  
EPA ID Number

**J & M SERVICE STATION #793 (Continued)**

**S101579961**

Active Date: 07-01-85  
Tank Use: M.V. FUEL  
STG: P  
Content: LEADED  
Number Of Tanks: 4

Name: BEACON STATION  
Address: 4035 PARK BLVD  
City: OAKLAND  
Status: Active  
Comp Number: 9207  
Number: 9  
Board Of Equalization: 44-000129  
Referral Date: 05-16-91  
Action Date: 05-16-91  
Created Date: 02-29-88  
Owner Tank Id: #2  
SWRCB Tank Id: 01-000-009207-000002  
Tank Status: A  
Capacity: 8000  
Active Date: 07-01-85  
Tank Use: M.V. FUEL  
STG: P  
Content: REG UNLEADED  
Number Of Tanks: Not reported

Name: BEACON STATION  
Address: 4035 PARK BLVD  
City: OAKLAND  
Status: Active  
Comp Number: 9207  
Number: 9  
Board Of Equalization: 44-000129  
Referral Date: 05-16-91  
Action Date: 05-16-91  
Created Date: 02-29-88  
Owner Tank Id: #3  
SWRCB Tank Id: 01-000-009207-000003  
Tank Status: A  
Capacity: 10000  
Active Date: 07-01-85  
Tank Use: M.V. FUEL  
STG: P  
Content: REG UNLEADED  
Number Of Tanks: Not reported

Name: BEACON STATION  
Address: 4035 PARK BLVD  
City: OAKLAND  
Status: Active  
Comp Number: 9207  
Number: 9  
Board Of Equalization: 44-000129  
Referral Date: 05-16-91  
Action Date: 05-16-91  
Created Date: 02-29-88  
Owner Tank Id: #4

Map ID  
Direction  
Distance  
Elevation

MAP FINDINGS

Site

Database(s)

EDR ID Number  
EPA ID Number

**J & M SERVICE STATION #793 (Continued)**

**S101579961**

SWRCB Tank Id: 01-000-009207-000004  
Tank Status: A  
Capacity: 280  
Active Date: 07-01-85  
Tank Use: OIL  
STG: W  
Content: WASTE OIL  
Number Of Tanks: Not reported

**HIST UST:**

Name: GASCO SERVICE STATION 793  
Address: 4035 PARK BLVD  
City,State,Zip: OAKLAND, CA 94602  
File Number: 00035f01  
URL: <https://documents.geotracker.waterboards.ca.gov/ustpdfs/pdf/00035f01.pdf>  
Region: Not reported  
Facility ID: Not reported  
Facility Type: Not reported  
Other Type: Not reported  
Contact Name: Not reported  
Telephone: Not reported  
Owner Name: Not reported  
Owner Address: Not reported  
Owner City,St,Zip: Not reported  
Total Tanks: Not reported

Tank Num: Not reported  
Container Num: Not reported  
Year Installed: Not reported  
Tank Capacity: Not reported  
Tank Used for: Not reported  
Type of Fuel: Not reported  
Container Construction Thickness: Not reported  
Leak Detection: Not reported

Click here for Geo Tracker PDF:

**CA FID UST:**

Facility ID: 01000289  
Regulated By: UTKA  
Regulated ID: 00009207  
Cortese Code: Not reported  
SIC Code: Not reported  
Facility Phone: 4155319995  
Mail To: Not reported  
Mailing Address: P O BOX  
Mailing Address 2: Not reported  
Mailing City,St,Zip: OAKLAND 94602  
Contact: Not reported  
Contact Phone: Not reported  
DUNs Number: Not reported  
NPDES Number: Not reported  
EPA ID: Not reported  
Comments: Not reported  
Status: Active

Map ID  
Direction  
Distance  
Elevation

MAP FINDINGS

Site

Database(s)

EDR ID Number  
EPA ID Number

**J & M SERVICE STATION #793 (Continued)**

**S101579961**

**CORTESE:**

Name: DESERT PETROLEUM / J&M SERVICE STATION #7  
Address: 4035 PARK  
City,State,Zip: OAKLAND, CA 94602  
Region: CORTESE  
Envirostor Id: Not reported  
Global ID: T0600100158  
Site/Facility Type: LUST CLEANUP SITE  
Cleanup Status: COMPLETED - CASE CLOSED  
Status Date: Not reported  
Site Code: Not reported  
Latitude: Not reported  
Longitude: Not reported  
Owner: Not reported  
Enf Type: Not reported  
Swat R: Not reported  
Flag: active  
Order No: Not reported  
Waste Discharge System No: Not reported  
Effective Date: Not reported  
Region 2: Not reported  
WID Id: Not reported  
Solid Waste Id No: Not reported  
Waste Management Uit Name: Not reported  
File Name: Active Open

**HIST CORTESE:**

edr\_fname: J & M SERVICE STATION #79  
edr\_fadd1: 4035 PARK  
City,State,Zip: OAKLAND, CA 94602  
Region: CORTESE  
Facility County Code: 1  
Reg By: LTNKA  
Reg Id: 01-0170

**HWTS:**

Name: KENT YIUKAN LAU, EVELYN CHAN LAU, LAVINIA LI  
Address: 4035 PARK BLVD  
Address 2: Not reported  
City,State,Zip: OAKLAND, CA 94602  
EPA ID: CAC003224978  
Inactive Date: 06/28/2023  
Create Date: 03/29/2023  
Last Act Date: 06/29/2023  
Mailing Name: Not reported  
Mailing Address: 953 WEST MACARTHUR BLVD  
Mailing Address 2: Not reported  
Mailing City,State,Zip: OAKLAND, CA  
Owner Name: KENT YIUKAN LAU,EVELYN CHAN LAU, LI  
Owner Address: 953 WEST MACARTHUR BLVD  
Owner Address 2: Not reported  
Owner City,State,Zip: OAKLAND, CA 94608  
Owner Phone: 4153509268  
Owner Fax: Not reported  
Contact Name: WILL MOLLARD  
Contact Address: 953 WEST MACARTHUR BLVD

Map ID  
Direction  
Distance  
Elevation

MAP FINDINGS

Site

Database(s)

EDR ID Number  
EPA ID Number

**J & M SERVICE STATION #793 (Continued)**

**S101579961**

Contact Address 2: Not reported  
City,State,Zip: OAKLAND, CA 94608  
Contact Phone: 4153509268  
Contact Fax: Not reported  
Facility Status: Not reported  
Facility Type: Not reported  
Category: Not reported  
Latitude: Not reported  
Longitude: Not reported

**CERS:**

Name: DESERT PETROLEUM / J&M SERVICE STATION #7  
Address: 4035 PARK  
City,State,Zip: OAKLAND, CA 94602  
Site ID: 649717  
CERS ID: T0600100158  
CERS Description: Leaking Underground Storage Tank Cleanup Site

**NON-CASE INFO:**

Name: 4035 PARK BOULEVARD  
Address: 4035 PARK BOULEVARD  
City,State,Zip: OAKLAND, CA 94602  
Global ID: T10000020783  
Case Type: Non-Case Information  
Status: Informational Item / Review Complete  
Status Date: 01/18/2023  
Lead Agency: SAN FRANCISCO BAY RWQCB (REGION 2)  
Case Worker: Not reported  
Local Agency: Not reported  
RB Case Number: Not reported  
Loc Case Number: Not reported  
File Location: Not reported  
Potential Contaminants of Concern: Not reported  
Potential Media Affected: Not reported  
Site History: This case includes a Request for Agency Oversight Application submitted to the Department of Toxics Substances Control (DTSC) and/or the Regional Water Board to determine which state agency will be designated lead agency in accordance with the March 1, 2005, Memorandum of Agreement Between the DTSC, the State Water Resources Control Board, the Regional Water Quality Control Boards and the California Environmental Protection Agency for the Oversight of Investigation and Cleanup Activities at Brownfields Sites.  
Begin Date: 01/05/2023  
How Discovered: Not reported  
How Discovered Description: Not reported  
Stop Method: Not reported  
Stop Description: Not reported  
Latitude: 37.80635  
Longitude: -122.22518  
Geotracker: [http://geotracker.waterboards.ca.gov/profile\\_report.asp?global\\_id=T10000020783](http://geotracker.waterboards.ca.gov/profile_report.asp?global_id=T10000020783)  
EPA Region: 9  
Coordinate Source: Not reported  
Cuf Case: NO  
Quantity Released Gallons: Not reported  
Leak Reported Date: Not reported  
Discharge Source: Not reported



Map ID  
Direction  
Distance  
Elevation

MAP FINDINGS

Site

Database(s)

EDR ID Number  
EPA ID Number

**J & M SERVICE STATION #793 (Continued)**

**S101579961**

Discharge Cause: Not reported  
No Further Action Date: Not reported  
CA Water Watershed Name: South Bay - East Bay Cities (204.20)  
Dwr Groundwater Subbasin Name: Not reported  
Disadvantaged Community: Not reported  
CA Enviroscreen 3 Score: 11-15%  
CA Enviroscreen 4 Score: 5-10%  
Military DOD Site: No  
Facility Project Subtype: Not reported  
RWQCB Region: SAN FRANCISCO BAY RWQCB (REGION 2)

**H60  
NNW  
< 1/8  
0.013 mi.  
71 ft.**

**KENT YIUKAN LAU, EVELYN CHAN LAU, LAVINIA LI  
4035 PARK BLVD  
OAKLAND, CA 94602  
Site 7 of 26 in cluster H**

**FINDS 1014672161  
N/A**

**Actual:  
237 ft.**

**FINDS:**  
Registry ID: 110071421170

**Focus Map:  
8**

Click Here for FRS Facility Detail Report:

Environmental Interest/Information System:

The Resource Conservation and Recovery Act Information System (RCRAInfo) is EPA's comprehensive information system in support of the Resource Conservation and Recovery Act (RCRA) of 1976 and the Hazardous and Solid Waste Amendments (HSWA) of 1984. It tracks many types of information about generators, transporters, treaters, storers, and disposers of hazardous waste.

Registry ID: 110043352804

Click Here for FRS Facility Detail Report:

Environmental Interest/Information System:

THE LEAKING UNDERGROUND STORAGE TANK (LUST) AMERICAN RECOVERY AND REINVESTMENT ACT (ARRA) SYSTEM COLLECTS DATA ON LUST RELEASES THAT ARE TRACKED BY ARRA PERFORMANCE MEASURES OR FOR WHICH ARRA FUNDS ARE BEING SPENT. DATA IS COLLECTED FOR EACH RELEASE, INCLUDING IDENTIFICATION, PERFORMANCE MEASURES, REFERENCE INFORMATION, AND LOCATION INFORMATION.

Click this hyperlink while viewing on your computer to access additional FINDS: detail in the EDR Site Report.

**H61  
NNW  
< 1/8  
0.013 mi.  
71 ft.**

**KENT YIUKAN LAU, EVELYN CHAN LAU, LAVINIA LI  
4035 PARK BLVD  
OAKLAND, CA 94602  
Site 8 of 26 in cluster H**

**ECHO 1027722521  
N/A**

**Actual:  
237 ft.**

**ECHO:**  
Envid: 1027722521  
Registry ID: 110071421170  
DFR URL: <http://echo.epa.gov/detailed-facility-report?fid=110071421170>  
Name: KENT YIUKAN LAU, EVELYN CHAN LAU, LAVINIA LI  
Address: 4035 PARK BLVD  
City,State,Zip: OAKLAND, CA 94602

**Focus Map:  
8**

Map ID  
 Direction  
 Distance  
 Elevation

MAP FINDINGS

Site

Database(s)

EDR ID Number  
 EPA ID Number

**H62**      **DESERT PETROLEUM / J&M SERVICE STATION #7**  
**NNW**      **4035 PARK**  
 < 1/8      **OAKLAND, CA**  
 0.013 mi.  
 71 ft.      **Site 9 of 26 in cluster H**

**RGA LUST**      **S114610444**  
 N/A

**Actual:**  
 237 ft.

**RGA LUST:**

**Focus Map:**  
 8

- Name: DESERT PETROLEUM / J&M SERVICE STATION #7
- Address: 4035 PARK
- City: OAKLAND
- State: OAKLAND
- 2012    DESERT PETROLEUM / J&M SERVICE STATION #7    4035 PARK
- Name: DESERT PETROLEUM / J&M SERVICE STATION #7
- Address: 4035 PARK
- City: OAKLAND
- State: OAKLAND
- 2011    DESERT PETROLEUM / J&M SERVICE STATION #7    4035 PARK
- Name: DESERT PETROLEUM / J&M SERVICE STATION #7
- Address: 4035 PARK
- City: OAKLAND
- State: OAKLAND
- 2010    DESERT PETROLEUM / J&M SERVICE STATION #7    4035 PARK
- Name: DESERT PETROLEUM / J&M SERVICE STATION #7
- Address: 4035 PARK
- City: OAKLAND
- State: OAKLAND
- 2009    DESERT PETROLEUM / J&M SERVICE STATION #7    4035 PARK
- Name: DESERT PETROLEUM / J&M SERVICE STATION #7
- Address: 4035 PARK
- City: OAKLAND
- State: OAKLAND
- 2008    DESERT PETROLEUM / J&M SERVICE STATION #7    4035 PARK
- Name: DESERT PETROLEUM / J&M SERVICE STATION #7
- Address: 4035 PARK
- City: OAKLAND
- State: OAKLAND
- 2007    DESERT PETROLEUM / J&M SERVICE STATION #7    4035 PARK

**H63**      **DESERT PETROLEUM / J&M SERVICE STATION #7**  
**NNW**      **4035 PARK**  
 < 1/8      **OAKLAND, CA 94602**  
 0.013 mi.  
 71 ft.      **Site 10 of 26 in cluster H**

**FINDS**      **1023308279**  
 N/A

**Actual:**  
 237 ft.

**FINDS:**

**Focus Map:**  
 8

Registry ID:                    110066009152

Click Here for FRS Facility Detail Report:

Environmental Interest/Information System:

The California Environmental Protection Agency (CalEPA) has recently implemented a new data warehouse system (nSite). This data warehouse combines and merges facility and site information from five different systems managed within CalEPA. The five systems are: California Environmental Reporting System (CERS), EnviroStor, GeoTracker, California Integrated Water Quality System (CIWQS), and Toxic Release Inventory (TRI).

[Click this hyperlink](#) while viewing on your computer to access additional FINDS: detail in the EDR Site Report.

Map ID  
Direction  
Distance  
Elevation

MAP FINDINGS

Site

Database(s)

EDR ID Number  
EPA ID Number

**H64** **BEACON**  
**NNW** **4035 PARK BLVD**  
**< 1/8** **OAKLAND, CA**  
**0.013 mi.**  
**71 ft.** **Site 11 of 26 in cluster H**

**RGA LUST** **S114581680**  
**N/A**

**Actual:** **237 ft.** **RGA LUST:**  
**Focus Map:** **8** **Name:** BEACON  
**Address:** 4035 PARK BLVD  
**City:** OAKLAND  
**State:** OAKLAND  
1994 BEACON 4035 PARK BLVD  
**Name:** BEACON  
**Address:** 4035 PARK BLVD  
**City:** OAKLAND  
**State:** OAKLAND  
1993 BEACON 4035 PARK BLVD

**H65** **J&M BEACON SERVICE STAT**  
**NNW** **4035 PARK BLVD**  
**< 1/8** **OAKLAND, CA 94602**  
**0.013 mi.**  
**71 ft.** **Site 12 of 26 in cluster H**

**EDR Hist Auto** **1020139606**  
**N/A**

**Actual:** **237 ft.** **EDR Hist Auto**  
**Focus Map:** **8** **Year:** **Name:** **Type:**  
1983 HABERMAN ENTERPRISE INC General Automotive Repair Shops  
1986 DESERT PETROLIUM Gasoline Service Stations  
1986 MONTCLAIR MOTORS General Automotive Repair Shops  
1987 DESERT PETROLIUM Gasoline Service Stations  
1987 MONTCLAIR MOTORS General Automotive Repair Shops  
1988 MONTCLAIR MOTORS General Automotive Repair Shops  
1988 DESERT PETROLIUM Gasoline Service Stations  
1989 J&M BEACON SERVICE STAT Gasoline Service Stations

**H66** **1X DESERT PET**  
**NNW** **4035 PARK**  
**< 1/8** **OAKLAND, CA 94602**  
**0.013 mi.**  
**71 ft.** **Site 13 of 26 in cluster H**

**HWTS** **S123761205**  
**HAZNET** **N/A**

**Actual:** **237 ft.** **HWTS:**  
**Focus Map:** **8** **Name:** 1X DESERT PET  
**Address:** 4035 PARK  
**Address 2:** Not reported  
**City,State,Zip:** OAKLAND, CA 94602  
**EPA ID:** CAD982351504  
**Inactive Date:** 01/01/1991  
**Create Date:** 11/20/1987  
**Last Act Date:** Not reported  
**Mailing Name:** Not reported  
**Mailing Address:** 4035 PARK  
**Mailing Address 2:** Not reported  
**Mailing City,State,Zip:** OAKLAND, CA 0  
**Owner Name:** Not reported  
**Owner Address:** Not reported  
**Owner Address 2:** Not reported

Map ID  
 Direction  
 Distance  
 Elevation

MAP FINDINGS

Site

Database(s)

EDR ID Number  
 EPA ID Number

**1X DESERT PET (Continued)**

**S123761205**

Owner City,State,Zip: Not reported  
 Owner Phone: Not reported  
 Owner Fax: Not reported  
 Contact Name: J ROSTER, OPS MGR  
 Contact Address: Not reported  
 Contact Address 2: Not reported  
 City,State,Zip: Not reported  
 Contact Phone: Not reported  
 Contact Fax: Not reported  
 Facility Status: Inactive  
 Facility Type: PERMANENT  
 Category: STATE  
 Latitude: 37.806071  
 Longitude: -122.225359

**HAZNET:**

Name: 1X DESERT PET  
 Address: 4035 PARK  
 Address 2: Not reported  
 City,State,Zip: OAKLAND, CA 946020000  
 Contact: J ROSTER, OPS MGR  
 Telephone: 4159317208  
 Mailing Name: Not reported  
 Mailing Address: 4035 PARK

Year: 1988  
 Gepaid: CAD982351504  
 TSD EPA ID: CAD020748125  
 CA Waste Code: 241 - Tank bottom waste  
 Disposal Method: D80 - Disposal, Land Fill  
 Tons: 0.4587

Year: 1987  
 Gepaid: CAD982351504  
 TSD EPA ID: CAD059494310  
 CA Waste Code: 241 - Tank bottom waste  
 Disposal Method: D99 - Disposal, Other  
 Tons: 0.2293

**H67  
 NNW  
 < 1/8  
 0.013 mi.  
 71 ft.**

**DESERT PETROLEUM  
 4035 PARK BLVD  
 OAKLAND, CA**

**RGA LUST S114610477  
 N/A**

**Site 14 of 26 in cluster H**

**Actual:  
 237 ft.**

**RGA LUST:**

**Focus Map:  
 8**

Name: DESERT PETROLEUM  
 Address: 4035 PARK BLVD  
 City: OAKLAND  
 State: OAKLAND  
 1998 DESERT PETROLEUM 4035 PARK BLVD  
 Name: DESERT PETROLEUM  
 Address: 4035 PARK BLVD  
 City: OAKLAND  
 State: OAKLAND  
 1997 DESERT PETROLEUM 4035 PARK BLVD

Map ID  
Direction  
Distance  
Elevation

MAP FINDINGS

Site

Database(s)

EDR ID Number  
EPA ID Number

**DESERT PETROLEUM (Continued)**

**S114610477**

Name: DESERT PETROLEUM  
Address: 4035 PARK BLVD  
City: OAKLAND  
State: OAKLAND  
1996 DESERT PETROLEUM 4035 PARK BLVD  
Name: DESERT PETROLEUM  
Address: 4035 PARK BLVD  
City: OAKLAND  
State: OAKLAND  
1995 DESERT PETROLEUM 4035 PARK BLVD

**H68** **DESERT PETROLEUM INC**  
**NNW** **4035 PARK BLVD**  
**< 1/8** **OAKLAND, CA 94602**  
**0.013 mi.**  
**71 ft.** **Site 15 of 26 in cluster H**

**HWTS** **S113023505**  
**HAZNET** **N/A**

**Actual:** **237 ft.** **HWTS:**  
**Focus Map:** **8**  
Name: DESERT PETROLEUM INC  
Address: 4035 PARK BLVD  
Address 2: Not reported  
City,State,Zip: OAKLAND, CA 94602  
EPA ID: CAL000005069  
Inactive Date: 12/31/1899  
Create Date: 11/14/1989  
Last Act Date: Not reported  
Mailing Name: Not reported  
Mailing Address: P O BOX 1601  
Mailing Address 2: Not reported  
Mailing City,State,Zip: OXNARD, CA 930320000  
Owner Name: DESERT PETROLEUM INC  
Owner Address: Not reported  
Owner Address 2: Not reported  
Owner City,State,Zip: Not reported  
Owner Phone: Not reported  
Owner Fax: Not reported  
Contact Name: INACTIVE PER LTR 4/28/94  
Contact Address: P O BOX 1601  
Contact Address 2: Not reported  
City,State,Zip: OXNARD, CA 930320000  
Contact Phone: Not reported  
Contact Fax: Not reported  
Facility Status: Inactive  
Facility Type: PERMANENT  
Category: STATE  
Latitude: 37.806071  
Longitude: -122.225359

**HAZNET:**  
Name: DESERT PETROLEUM INC  
Address: 4035 PARK BLVD  
Address 2: Not reported  
City,State,Zip: OAKLAND, CA 946020000  
Contact: INACTIVE PER LTR 4/28/94  
Telephone: 8056446784  
Mailing Name: Not reported  
Mailing Address: P O BOX 1601

Map ID  
Direction  
Distance  
Elevation

MAP FINDINGS

Site

Database(s)

EDR ID Number  
EPA ID Number

DESERT PETROLEUM INC (Continued)

S113023505

Year:	1995
Gepaid:	CAL000005069
TSD EPA ID:	CAD980887418
CA Waste Code:	221 - Waste oil and mixed oil
Disposal Method:	R01 - Recycler
Tons:	0.399
Year:	1995
Gepaid:	CAL000005069
TSD EPA ID:	CAD980675276
CA Waste Code:	611 - Contaminated soil from site clean-up
Disposal Method:	D80 - Disposal, Land Fill
Tons:	15.1704
Year:	1994
Gepaid:	CAL000005069
TSD EPA ID:	CAD083166728
CA Waste Code:	223 - Unspecified oil-containing waste
Disposal Method:	R01 - Recycler
Tons:	10.425
Year:	1994
Gepaid:	CAL000005069
TSD EPA ID:	CAD004771168
CA Waste Code:	512 - Other empty containers 30 gallons or more
Disposal Method:	R01 - Recycler
Tons:	9
Year:	1994
Gepaid:	CAL000005069
TSD EPA ID:	CAD043260702
CA Waste Code:	223 - Unspecified oil-containing waste
Disposal Method:	R01 - Recycler
Tons:	0.688
Year:	1994
Gepaid:	CAL000005069
TSD EPA ID:	CAD04771168
CA Waste Code:	-
Disposal Method:	R01 - Recycler
Tons:	0.125
Year:	1994
Gepaid:	CAL000005069
TSD EPA ID:	CAD04771168
CA Waste Code:	-
Disposal Method:	D80 - Disposal, Land Fill
Tons:	4
Year:	1993
Gepaid:	CAL000005069
TSD EPA ID:	CAD043260702
CA Waste Code:	134 - Aqueous solution with total organic residues less than 10 percent
Disposal Method:	R01 - Recycler
Tons:	2.94

Map ID  
Direction  
Distance  
Elevation

MAP FINDINGS

Site

Database(s)

EDR ID Number  
EPA ID Number

**DESERT PETROLEUM INC (Continued)**

**S113023505**

Year: 1989  
Gepaid: CAL000005069  
TSD EPA ID: CAD004771168  
CA Waste Code: 241 - Tank bottom waste  
Disposal Method: R01 - Recycler  
Tons: 20.016

Year: 1989  
Gepaid: CAL000005069  
TSD EPA ID: CAD004771168  
CA Waste Code: 135 - Unspecified aqueous solution  
Disposal Method: R01 - Recycler  
Tons: 10.008

[Click this hyperlink](#) while viewing on your computer to access additional CA HAZNET: detail in the EDR Site Report.

Additional Info:

Year: 1995  
Gen EPA ID: CAL000005069

Shipment Date: 19951018  
Creation Date: 7/26/1996 0:00:00  
Receipt Date: 19951020  
Manifest ID: 95646456  
Trans EPA ID: CAD980695761  
Trans Name: Not reported  
Trans 2 EPA ID: Not reported  
Trans 2 Name: Not reported  
TSD EPA ID: CAD980887418  
Trans Name: Not reported  
TSD EPA Alt ID: Not reported  
TSD EPA Alt Name: Not reported  
Waste Code Description: 221 - Waste oil and mixed oil  
RCRA Code: Not reported  
Meth Code: R01 - Recycler  
Quantity Tons: 0.399  
Waste Quantity: 105  
Quantity Unit: G  
Additional Code 1: Not reported  
Additional Code 2: Not reported  
Additional Code 3: Not reported  
Additional Code 4: Not reported  
Additional Code 5: Not reported

Shipment Date: 19950816  
Creation Date: 4/1/1996 0:00:00  
Receipt Date: 19950817  
Manifest ID: 92297823  
Trans EPA ID: CAL000027769  
Trans Name: Not reported  
Trans 2 EPA ID: Not reported  
Trans 2 Name: Not reported  
TSD EPA ID: CAD980675276  
Trans Name: Not reported  
TSD EPA Alt ID: Not reported

Map ID  
Direction  
Distance  
Elevation

MAP FINDINGS

Site

Database(s)

EDR ID Number  
EPA ID Number

**DESERT PETROLEUM INC (Continued)**

**S113023505**

TSDF Alt Name: Not reported  
Waste Code Description: 611 - Contaminated soil from site clean-ups  
RCRA Code: Not reported  
Meth Code: D80 - Disposal, Land Fill  
Quantity Tons: 15.1704  
Waste Quantity: 18  
Quantity Unit: Y  
Additional Code 1: Not reported  
Additional Code 2: Not reported  
Additional Code 3: Not reported  
Additional Code 4: Not reported  
Additional Code 5: Not reported

Additional Info:

Year: 1994  
Gen EPA ID: CAL000005069

Shipment Date: 19940725  
Creation Date: 3/26/1996 0:00:00  
Receipt Date: 19940725  
Manifest ID: 93238695  
Trans EPA ID: CAD009466392  
Trans Name: Not reported  
Trans 2 EPA ID: Not reported  
Trans 2 Name: Not reported  
TSDF EPA ID: CAD043260702  
Trans Name: Not reported  
TSDF Alt EPA ID: CAD043260702  
TSDF Alt Name: Not reported  
Waste Code Description: 223 - Unspecified oil-containing waste  
RCRA Code: D018  
Meth Code: R01 - Recycler  
Quantity Tons: 0.688  
Waste Quantity: 165  
Quantity Unit: G  
Additional Code 1: Not reported  
Additional Code 2: Not reported  
Additional Code 3: Not reported  
Additional Code 4: Not reported  
Additional Code 5: Not reported

Shipment Date: 19940624  
Creation Date: 3/26/1996 0:00:00  
Receipt Date: 19940624  
Manifest ID: 92297984  
Trans EPA ID: CAL000027769  
Trans Name: Not reported  
Trans 2 EPA ID: Not reported  
Trans 2 Name: Not reported  
TSDF EPA ID: CAD04771168  
Trans Name: Not reported  
TSDF Alt EPA ID: Not reported  
TSDF Alt Name: Not reported  
Waste Code Description: - Not reported  
RCRA Code: Not reported  
Meth Code: D80 - Disposal, Land Fill  
Quantity Tons: 4



Map ID  
Direction  
Distance  
Elevation

MAP FINDINGS

Site

Database(s)

EDR ID Number  
EPA ID Number

DESERT PETROLEUM INC (Continued)

S113023505

Waste Quantity:	8000
Quantity Unit:	P
Additional Code 1:	Not reported
Additional Code 2:	Not reported
Additional Code 3:	Not reported
Additional Code 4:	Not reported
Additional Code 5:	Not reported
Shipment Date:	19940624
Creation Date:	3/26/1996 0:00:00
Receipt Date:	19940624
Manifest ID:	92297984
Trans EPA ID:	CAL000027769
Trans Name:	Not reported
Trans 2 EPA ID:	Not reported
Trans 2 Name:	Not reported
TSDf EPA ID:	CAD04771168
Trans Name:	Not reported
TSDf Alt EPA ID:	Not reported
TSDf Alt Name:	Not reported
Waste Code Description:	- Not reported
RCRA Code:	Not reported
Meth Code:	R01 - Recycler
Quantity Tons:	0.125
Waste Quantity:	250
Quantity Unit:	P
Additional Code 1:	Not reported
Additional Code 2:	Not reported
Additional Code 3:	Not reported
Additional Code 4:	Not reported
Additional Code 5:	Not reported
Shipment Date:	19940623
Creation Date:	3/26/1996 0:00:00
Receipt Date:	19940623
Manifest ID:	92218289
Trans EPA ID:	CAD004771168
Trans Name:	Not reported
Trans 2 EPA ID:	Not reported
Trans 2 Name:	Not reported
TSDf EPA ID:	CAD004771168
Trans Name:	Not reported
TSDf Alt EPA ID:	CAD004771168
TSDf Alt Name:	Not reported
Waste Code Description:	512 - Other empty containers 30 gallons or more
RCRA Code:	Not reported
Meth Code:	R01 - Recycler
Quantity Tons:	5
Waste Quantity:	10000
Quantity Unit:	P
Additional Code 1:	Not reported
Additional Code 2:	Not reported
Additional Code 3:	Not reported
Additional Code 4:	Not reported
Additional Code 5:	Not reported
Shipment Date:	19940623

Map ID  
Direction  
Distance  
Elevation

MAP FINDINGS

Site

Database(s)

EDR ID Number  
EPA ID Number

DESERT PETROLEUM INC (Continued)

S113023505

Creation Date: 3/26/1996 0:00:00  
Receipt Date: 19940623  
Manifest ID: 92218289  
Trans EPA ID: CAD004771168  
Trans Name: Not reported  
Trans 2 EPA ID: Not reported  
Trans 2 Name: Not reported  
TSDf EPA ID: CAD004771168  
Trans Name: Not reported  
TSDf Alt EPA ID: CAD004771168  
TSDf Alt Name: Not reported  
Waste Code Description: 512 - Other empty containers 30 gallons or more  
RCRA Code: Not reported  
Meth Code: R01 - Recycler  
Quantity Tons: 4  
Waste Quantity: 8000  
Quantity Unit: P  
Additional Code 1: Not reported  
Additional Code 2: Not reported  
Additional Code 3: Not reported  
Additional Code 4: Not reported  
Additional Code 5: Not reported

Shipment Date: 19940623  
Creation Date: 3/26/1996 0:00:00  
Receipt Date: 19940623  
Manifest ID: 92297981  
Trans EPA ID: CAL000027769  
Trans Name: Not reported  
Trans 2 EPA ID: Not reported  
Trans 2 Name: Not reported  
TSDf EPA ID: CAD083166728  
Trans Name: Not reported  
TSDf Alt EPA ID: CAD083166728  
TSDf Alt Name: Not reported  
Waste Code Description: 223 - Unspecified oil-containing waste  
RCRA Code: Not reported  
Meth Code: R01 - Recycler  
Quantity Tons: 10.425  
Waste Quantity: 2500  
Quantity Unit: G  
Additional Code 1: Not reported  
Additional Code 2: Not reported  
Additional Code 3: Not reported  
Additional Code 4: Not reported  
Additional Code 5: Not reported

Additional Info:  
Year: 1993  
Gen EPA ID: CAL000005069

Shipment Date: 19930702  
Creation Date: 9/11/1995 0:00:00  
Receipt Date: 19930702  
Manifest ID: 90792207  
Trans EPA ID: CAD009466392  
Trans Name: Not reported

Map ID  
 Direction  
 Distance  
 Elevation

MAP FINDINGS

Site

Database(s)

EDR ID Number  
 EPA ID Number

**DESERT PETROLEUM INC (Continued)**

**S113023505**

Trans 2 EPA ID:	Not reported
Trans 2 Name:	Not reported
TSDf EPA ID:	CAD043260702
Trans Name:	Not reported
TSDf Alt EPA ID:	Not reported
TSDf Alt Name:	Not reported
Waste Code Description:	134 - Aqueous solution with <10% total organic residues
RCRA Code:	D018
Meth Code:	R01 - Recycler
Quantity Tons:	2.94
Waste Quantity:	700
Quantity Unit:	G
Additional Code 1:	Not reported
Additional Code 2:	Not reported
Additional Code 3:	Not reported
Additional Code 4:	Not reported
Additional Code 5:	Not reported

**H69  
 NNW  
 < 1/8  
 0.013 mi.  
 71 ft.**

**KENT YIUKAN LAU, EVELYN CHAN LAU, LAVINIA LI  
 4035 PARK BLVD  
 OAKLAND, CA 94602**

**RCRA NonGen / NLR 1027683065  
 CAC003224978**

**Site 16 of 26 in cluster H**

**Actual:  
 237 ft.  
 Focus Map:  
 8**

RCRA Listings:	
Date Form Received by Agency:	20230329
Handler Name:	Kent Yiukan Lau, Evelyn Chan Lau, Lavinia Li
Handler Address:	4035 PARK BLVD
Handler City,State,Zip:	OAKLAND, CA 94602
EPA ID:	CAC003224978
Contact Name:	WILL MOLLARD
Contact Address:	953 WEST MACARTHUR BLVD
Contact City,State,Zip:	OAKLAND, CA 94608
Contact Telephone:	415-350-9268
Contact Fax:	Not reported
Contact Email:	JOSEFINA@GGTR.COM
Contact Title:	Not reported
EPA Region:	09
Land Type:	Not reported
Federal Waste Generator Description:	Not a generator, verified
Non-Notifier:	Not reported
Biennial Report Cycle:	Not reported
Accessibility:	Not reported
Active Site Indicator:	Not reported
State District Owner:	Not reported
State District:	Not reported
Mailing Address:	953 WEST MACARTHUR BLVD
Mailing City,State,Zip:	OAKLAND, CA 94608
Owner Name:	Kent Yiukan Lau,Evelyn Chan Lau, Li
Owner Type:	Other
Operator Name:	Will Mollard
Operator Type:	Other
Short-Term Generator Activity:	No
Importer Activity:	No
Mixed Waste Generator:	No
Transporter Activity:	No
Transfer Facility Activity:	No
Recycler Activity with Storage:	No

Map ID  
 Direction  
 Distance  
 Elevation

MAP FINDINGS

Site

Database(s)

EDR ID Number  
 EPA ID Number

**KENT YIUKAN LAU, EVELYN CHAN LAU, LAVINIA LI (Continued)**

**1027683065**

Small Quantity On-Site Burner Exemption:	No
Smelting Melting and Refining Furnace Exemption:	No
Underground Injection Control:	No
Off-Site Waste Receipt:	No
Universal Waste Indicator:	No
Universal Waste Destination Facility:	No
Federal Universal Waste:	No
Active Site State-Reg Handler:	---
Federal Facility Indicator:	Not reported
Hazardous Secondary Material Indicator:	N
Sub-Part K Indicator:	Not reported
2018 GPRA Permit Baseline:	Not on the Baseline
2018 GPRA Renewals Baseline:	Not on the Baseline
202 GPRA Corrective Action Baseline:	No
Subject to Corrective Action Universe:	No
Non-TSDFs Where RCRA CA has Been Imposed Universe:	No
Corrective Action Priority Ranking:	No NCAPS ranking
Environmental Control Indicator:	No
Institutional Control Indicator:	No
Human Exposure Controls Indicator:	N/A
Groundwater Controls Indicator:	N/A
Significant Non-Complier Universe:	No
Unaddressed Significant Non-Complier Universe:	No
Addressed Significant Non-Complier Universe:	No
Significant Non-Complier With a Compliance Schedule Universe:	No
Financial Assurance Required:	Not reported
Handler Date of Last Change:	20230329
Recognized Trader-Importer:	No
Recognized Trader-Exporter:	No
Importer of Spent Lead Acid Batteries:	No
Exporter of Spent Lead Acid Batteries:	No
Recycler Activity Without Storage:	No
Manifest Broker:	No
Sub-Part P Indicator:	No

**Handler - Owner Operator:**

Owner/Operator Indicator:	Owner
Owner/Operator Name:	KENT YIUKAN LAU,EVELYN CHAN LAU, LI
Legal Status:	Other
Date Became Current:	Not reported
Date Ended Current:	Not reported
Owner/Operator Address:	953 WEST MACARTHUR BLVD
Owner/Operator City,State,Zip:	OAKLAND, CA 94608
Owner/Operator Telephone:	415-350-9268
Owner/Operator Telephone Ext:	Not reported
Owner/Operator Fax:	Not reported
Owner/Operator Email:	Not reported

Owner/Operator Indicator:	Operator
Owner/Operator Name:	WILL MOLLARD
Legal Status:	Other
Date Became Current:	Not reported
Date Ended Current:	Not reported
Owner/Operator Address:	953 WEST MACARTHUR BLVD
Owner/Operator City,State,Zip:	OAKLAND, CA 94608
Owner/Operator Telephone:	415-350-9268

Map ID  
Direction  
Distance  
Elevation

MAP FINDINGS

Site

Database(s)

EDR ID Number  
EPA ID Number

**KENT YIUKAN LAU, EVELYN CHAN LAU, LAVINIA LI (Continued)**

**1027683065**

Owner/Operator Telephone Ext: Not reported  
Owner/Operator Fax: Not reported  
Owner/Operator Email: Not reported

Historic Generators:

Receive Date: 20230329  
Handler Name: KENT YIUKAN LAU, EVELYN CHAN LAU, LAVINIA LI  
Federal Waste Generator Description: Not a generator, verified  
State District Owner: Not reported  
Large Quantity Handler of Universal Waste: No  
Recognized Trader Importer: No  
Recognized Trader Exporter: No  
Spent Lead Acid Battery Importer: No  
Spent Lead Acid Battery Exporter: No  
Current Record: Yes  
Non Storage Recycler Activity: No  
Electronic Manifest Broker: No

List of NAICS Codes and Descriptions:

NAICS Code: 56299  
NAICS Description: ALL OTHER WASTE MANAGEMENT SERVICES

Facility Has Received Notices of Violations:

Violations: No Violations Found

Evaluation Action Summary:

Evaluations: No Evaluations Found

**G70** **CURTIS J PERRY DDS**  
**SSE** **4180 PARK BLVD**  
**< 1/8** **OAKLAND, CA 94602**  
**0.013 mi.**  
**71 ft.** **Site 9 of 11 in cluster G**

**HWTS** **S124807738**  
**N/A**

**Actual:** **264 ft.** **HWTS:**  
**Focus Map:** **9**  
Name: CURTIS J PERRY DDS  
Address: 4180 PARK BLVD  
Address 2: Not reported  
City,State,Zip: OAKLAND, CA 94602  
EPA ID: CAL000139928  
Inactive Date: 10/03/2002  
Create Date: 01/20/1998  
Last Act Date: Not reported  
Mailing Name: Not reported  
Mailing Address: 4180 PARK BLVD  
Mailing Address 2: Not reported  
Mailing City,State,Zip: OAKLAND, CA 946020000  
Owner Name: CURTIS J PERRY DDS  
Owner Address: 4180 PARK BLVD  
Owner Address 2: Not reported  
Owner City,State,Zip: OAKLAND, CA 946020000  
Owner Phone: Not reported  
Owner Fax: Not reported  
Contact Name: CURTIS J PERRY DDS  
Contact Address: 4180 PARK BLVD

Map ID  
Direction  
Distance  
Elevation

MAP FINDINGS

Site

Database(s)

EDR ID Number  
EPA ID Number

**CURTIS J PERRY DDS (Continued)**

**S124807738**

Contact Address 2: Not reported  
City,State,Zip: OAKLAND, CA 946020000  
Contact Phone: Not reported  
Contact Fax: Not reported  
Facility Status: Inactive  
Facility Type: PERMANENT  
Category: STATE  
Latitude: 37.806787  
Longitude: -122.223541

**NAICS:**

EPA ID: CAL000139928  
Create Date: 2002-03-14 16:36:28.000  
NAICS Code: 62121  
NAICS Description: Offices of Dentists  
Issued EPA ID Date: 1998-01-20 00:00:00  
Inactive Date: 2002-10-03 00:00:00  
Facility Name: CURTIS J PERRY DDS  
Facility Address: 4180 PARK BLVD  
Facility Address 2: Not reported  
Facility City: OAKLAND  
Facility County: Not reported  
Facility State: CA  
Facility Zip: 946020000

**L71 TANA VANDEWIEL**  
**SE 4606 PARK BLVD.**  
**< 1/8 OAKLAND, CA 94602**  
**0.013 mi.**  
**71 ft. Site 1 of 11 in cluster L**

**HWTS S113795280**  
**HAZNET N/A**

**Actual:** 319 ft.  
**Focus Map:** 9  
HWTS:  
Name: TANA VANDEWIEL  
Address: 4606 PARK BLVD.  
Address 2: Not reported  
City,State,Zip: OAKLAND, CA 94602  
EPA ID: CAC002714629  
Inactive Date: 03/18/2013  
Create Date: 12/17/2012  
Last Act Date: Not reported  
Mailing Name: Not reported  
Mailing Address: 4606 PARK BLVD.  
Mailing Address 2: Not reported  
Mailing City,State,Zip: OAKLAND, CA 94602  
Owner Name: TANA VANDEWIEL  
Owner Address: 4606 PARK BLVD.  
Owner Address 2: Not reported  
Owner City,State,Zip: OAKLAND, CA 94602  
Owner Phone: Not reported  
Owner Fax: Not reported  
Contact Name: TANA VANDEWIEL  
Contact Address: 4606 PARK BLVD.  
Contact Address 2: Not reported  
City,State,Zip: OAKLAND, CA 94602  
Contact Phone: Not reported  
Contact Fax: Not reported  
Facility Status: Inactive

Map ID  
Direction  
Distance  
Elevation

MAP FINDINGS

Site

Database(s)

EDR ID Number  
EPA ID Number

**TANA VANDEWIEL (Continued)**

**S113795280**

Facility Type: TEMPORARY  
Category: STATE  
Latitude: 37.80904  
Longitude: -122.21764

HAZNET:

Name: TANA VANDEWIEL  
Address: 4606 PARK BLVD.  
Address 2: Not reported  
City,State,Zip: OAKLAND, CA 94602  
Contact: TANA VANDEWIEL  
Telephone: 5105200751  
Mailing Name: Not reported  
Mailing Address: 4606 PARK BLVD.  
  
Year: 2012  
Gepaid: CAC002714629  
TSD EPA ID: CAD981382732  
CA Waste Code: 151 - Asbestos containing waste  
Disposal Method: H132 - Landfill Or Surface Impoundment That Will Be Closed As  
Landfill( To Include On-Site Treatment And/Or Stabilization)  
  
Tons: 0.4

Additional Info:

Year: 2012  
Gen EPA ID: CAC002714629  
  
Shipment Date: 20121218  
Creation Date: 2/18/2013 22:15:20  
Receipt Date: 20121227  
Manifest ID: 010007725JJK  
Trans EPA ID: CAL000291177  
Trans Name: SYNERGY ENTERPRISES INC  
Trans 2 EPA ID: CAR000037283  
Trans 2 Name: WORLD ENVIRONMENTAL & ENERGY  
TSD EPA ID: CAD981382732  
Trans Name: ALTAMONT LANDFILL  
TSD EPA ID: Not reported  
TSD EPA Name: Not reported  
Waste Code Description: 151 - Asbestos-containing waste  
RCRA Code: Not reported  
Meth Code: H132 - Landfill Or Surface Impoundment That Will Be Closed As  
Landfill( To Include On-Site Treatment And/Or Stabilization)  
  
Quantity Tons: 0.4  
Waste Quantity: 1  
Quantity Unit: Y  
Additional Code 1: Not reported  
Additional Code 2: Not reported  
Additional Code 3: Not reported  
Additional Code 4: Not reported  
Additional Code 5: Not reported

MAP FINDINGS

Map ID  
 Direction  
 Distance  
 Elevation

Site

Database(s)

EDR ID Number  
 EPA ID Number

**M72**      **JEN TANK**  
**SE**        **6861 GUNN DR**  
**< 1/8**     **OAKLAND, CA 94611**  
**0.013 mi.**  
**71 ft.**      **Site 1 of 4 in cluster M**

**HWTS**    **S126094555**  
**HAZNET**   **N/A**

**Actual:**  
**959 ft.**

**Focus Map:**  
**6**

**HWTS:**  
 Name: JEN TANK  
 Address: 6861 GUNN DR  
 Address 2: Not reported  
 City,State,Zip: OAKLAND, CA 94611  
 EPA ID: CAC003043120  
 Inactive Date: 02/12/2020  
 Create Date: 11/13/2019  
 Last Act Date: Not reported  
 Mailing Name: Not reported  
 Mailing Address: 6861 GUNN DR  
 Mailing Address 2: Not reported  
 Mailing City,State,Zip: OAKLAND, CA 946111442  
 Owner Name: JEN TANK  
 Owner Address: 6861 GUNN DR  
 Owner Address 2: Not reported  
 Owner City,State,Zip: OAKLAND, CA 946111442  
 Owner Phone: Not reported  
 Owner Fax: Not reported  
 Contact Name: JEN TANK  
 Contact Address: 6861 GUNN DR  
 Contact Address 2: Not reported  
 City,State,Zip: OAKLAND, CA 946111442  
 Contact Phone: Not reported  
 Contact Fax: Not reported  
 Facility Status: Inactive  
 Facility Type: TEMPORARY  
 Category: STATE  
 Latitude: 37.834956  
 Longitude: -122.191828

**HAZNET:**  
 Name: JEN TANK  
 Address: 6861 GUNN DR  
 Address 2: Not reported  
 City,State,Zip: OAKLAND, CA 946111442  
 Contact: JEN TANK  
 Telephone: 2134487587  
 Mailing Name: Not reported  
 Mailing Address: 6861 GUNN DR  
  
 Year: 2019  
 Gepaid: CAC003043120  
 TSD EPA ID: CAD981382732  
 CA Waste Code: 151 - Asbestos containing waste  
 Disposal Method: H132 - Landfill Or Surface Impoundment That Will Be Closed As Landfill( To Include On-Site Treatment And/Or Stabilization)  
 Tons: 0.23000

**Detail Two:**  
 Year: 2019



Map ID  
 Direction  
 Distance  
 Elevation

MAP FINDINGS

Site

Database(s)

EDR ID Number  
 EPA ID Number

**JEN TANK (Continued)**

**S126094555**

EM Manifest ID:	725352
Shipment Date:	11/14/2019
Receipt Date:	11/18/2019
Manifest Number:	019901860JJK
Generator EPA ID:	CAC003043120
Name:	JEN TANK-SR79907
Address:	6861 GUNN DR
Address 2:	Not reported
City:	OAKLAND
Zip:	94611-1442
Telephone:	800-439-9610
Contact:	Not reported
Contact Telephone:	213-448-7587
Transporter 1 EPA ID:	CAL000291177
Transporter 1 Emergency Number:	Not reported
Transporter 2 EPA ID:	CAR000272773
Transporter 2 Emergency Number:	Not reported
TSDf EPA ID:	CAD981382732
TSDf Name:	ALTAMONT LANDFILL & RESOURCE RECOVERY FACILITY
TSDf Address 1:	10840 ALTAMONT PASS RD
TSDf Address 2:	Not reported
TSDf City:	LIVERMORE
TSDf Zip:	94551
TSDf Telephone:	Not reported
State:	
Year:	2019
EM Manifest ID:	725352
Generator EPA ID:	CAC003043120
Shipment Date:	2019-11-14
Manifest Number:	019901860JJK
Line Number:	1
Method Code:	H132
Quantity Tons:	0.23000
Quantity Waste:	1.000000
Quantity Unit:	Y
Number of Containers:	10
Type of Container:	Burlap, cloth, paper, or plastic bags
Quantity Type:	Cubic Yards
State Code:	151

**M73**  
**SE**  
 < 1/8  
 0.013 mi.  
 71 ft.

**JEN TANK**  
**6861 GUNN DR**  
**OAKLAND, CA 94611**  
**Site 2 of 4 in cluster M**

**RCRA NonGen / NLR**    **1025862414**  
**CAC003043120**

**Actual:**  
**959 ft.**  
**Focus Map:**  
**6**

RCRA Listings:	
Date Form Received by Agency:	20191113
Handler Name:	Jen Tank
Handler Address:	6861 GUNN DR
Handler City,State,Zip:	OAKLAND, CA 94611-1442
EPA ID:	CAC003043120
Contact Name:	JEN TANK
Contact Address:	6861 GUNN DR
Contact City,State,Zip:	OAKLAND, CA 94611-1442
Contact Telephone:	213-448-7587

Map ID  
 Direction  
 Distance  
 Elevation

MAP FINDINGS

Site

Database(s)

EDR ID Number  
 EPA ID Number

**JEN TANK (Continued)**

**1025862414**

Contact Fax:	Not reported
Contact Email:	RUTH.DELGADILLO@SYNERGYCOMPANIES.ORG
Contact Title:	Not reported
EPA Region:	09
Land Type:	Not reported
Federal Waste Generator Description:	Not a generator, verified
Non-Notifier:	Not reported
Biennial Report Cycle:	Not reported
Accessibility:	Not reported
Active Site Indicator:	Not reported
State District Owner:	Not reported
State District:	Not reported
Mailing Address:	6861 GUNN DR
Mailing City,State,Zip:	OAKLAND, CA 94611-1442
Owner Name:	Jen Tank
Owner Type:	Other
Operator Name:	Jen Tank
Operator Type:	Other
Short-Term Generator Activity:	No
Importer Activity:	No
Mixed Waste Generator:	No
Transporter Activity:	No
Transfer Facility Activity:	No
Recycler Activity with Storage:	No
Small Quantity On-Site Burner Exemption:	No
Smelting Melting and Refining Furnace Exemption:	No
Underground Injection Control:	No
Off-Site Waste Receipt:	No
Universal Waste Indicator:	No
Universal Waste Destination Facility:	No
Federal Universal Waste:	No
Active Site State-Reg Handler:	---
Federal Facility Indicator:	Not reported
Hazardous Secondary Material Indicator:	N
Sub-Part K Indicator:	Not reported
2018 GPRA Permit Baseline:	Not on the Baseline
2018 GPRA Renewals Baseline:	Not on the Baseline
202 GPRA Corrective Action Baseline:	No
Subject to Corrective Action Universe:	No
Non-TSDFs Where RCRA CA has Been Imposed Universe:	No
Corrective Action Priority Ranking:	No NCAPS ranking
Environmental Control Indicator:	No
Institutional Control Indicator:	No
Human Exposure Controls Indicator:	N/A
Groundwater Controls Indicator:	N/A
Significant Non-Complier Universe:	No
Unaddressed Significant Non-Complier Universe:	No
Addressed Significant Non-Complier Universe:	No
Significant Non-Complier With a Compliance Schedule Universe:	No
Financial Assurance Required:	Not reported
Handler Date of Last Change:	20191122
Recognized Trader-Importer:	No
Recognized Trader-Exporter:	No
Importer of Spent Lead Acid Batteries:	No
Exporter of Spent Lead Acid Batteries:	No
Recycler Activity Without Storage:	No
Manifest Broker:	No

Map ID  
Direction  
Distance  
Elevation

MAP FINDINGS

Site

Database(s)

EDR ID Number  
EPA ID Number

**JEN TANK (Continued)**

**1025862414**

Sub-Part P Indicator: No

Handler - Owner Operator:

Owner/Operator Indicator: Operator  
Owner/Operator Name: JEN TANK  
Legal Status: Other  
Date Became Current: Not reported  
Date Ended Current: Not reported  
Owner/Operator Address: 6861 GUNN DR  
Owner/Operator City,State,Zip: OAKLAND, CA 94611-1442  
Owner/Operator Telephone: 213-448-7587  
Owner/Operator Telephone Ext: Not reported  
Owner/Operator Fax: Not reported  
Owner/Operator Email: Not reported

Owner/Operator Indicator: Owner  
Owner/Operator Name: JEN TANK  
Legal Status: Other  
Date Became Current: Not reported  
Date Ended Current: Not reported  
Owner/Operator Address: 6861 GUNN DR  
Owner/Operator City,State,Zip: OAKLAND, CA 94611-1442  
Owner/Operator Telephone: 213-448-7587  
Owner/Operator Telephone Ext: Not reported  
Owner/Operator Fax: Not reported  
Owner/Operator Email: Not reported

Historic Generators:

Receive Date: 20191113  
Handler Name: JEN TANK  
Federal Waste Generator Description: Not a generator, verified  
State District Owner: Not reported  
Large Quantity Handler of Universal Waste: No  
Recognized Trader Importer: No  
Recognized Trader Exporter: No  
Spent Lead Acid Battery Importer: No  
Spent Lead Acid Battery Exporter: No  
Current Record: Yes  
Non Storage Recycler Activity: Not reported  
Electronic Manifest Broker: Not reported

List of NAICS Codes and Descriptions:

NAICS Code: 56299  
NAICS Description: ALL OTHER WASTE MANAGEMENT SERVICES

Facility Has Received Notices of Violations:

Violations: No Violations Found

Evaluation Action Summary:

Evaluations: No Evaluations Found

MAP FINDINGS

Map ID			EDR ID Number
Direction			EPA ID Number
Distance			
Elevation	Site	Database(s)	

---

<b>M74</b> <b>SE</b> < 1/8 0.013 mi. 71 ft.	<b>JEN TANK</b> <b>6861 GUNN DR</b> <b>OAKLAND, CA 94611</b>  <b>Site 3 of 4 in cluster M</b>	<b>ECHO</b>	<b>1026034271</b> <b>N/A</b>
---	---	-------------	---------------------------------

<b>Actual:</b> 959 ft.	<b>ECHO:</b> Envid:	1026034271
<b>Focus Map:</b> 6	Registry ID: DFR URL: Name: Address: City,State,Zip:	110070677485 <a href="http://echo.epa.gov/detailed-facility-report?fid=110070677485">http://echo.epa.gov/detailed-facility-report?fid=110070677485</a> JEN TANK 6861 GUNN DR OAKLAND, CA 94611

---

<b>M75</b> <b>SE</b> < 1/8 0.013 mi. 71 ft.	<b>JEN TANK</b> <b>6861 GUNN DR</b> <b>OAKLAND, CA 94611</b>  <b>Site 4 of 4 in cluster M</b>	<b>FINDS</b>	<b>1026106318</b> <b>N/A</b>
---	---	--------------	---------------------------------

<b>Actual:</b> 959 ft.	<b>FINDS:</b> Registry ID:	110070677485
<b>Focus Map:</b> 6	Click Here for FRS Facility Detail Report:  Environmental Interest/Information System: The Resource Conservation and Recovery Act Information System (RCRAInfo) is EPA's comprehensive information system in support of the Resource Conservation and Recovery Act (RCRA) of 1976 and the Hazardous and Solid Waste Amendments (HSWA) of 1984. It tracks many types of information about generators, transporters, treaters, storers, and disposers of hazardous waste.	
	<p style="text-align: center;"><u><a href="#">Click this hyperlink</a></u> while viewing on your computer to access additional FINDS: detail in the EDR Site Report.</p>	

---

<b>L76</b> <b>NW</b> < 1/8 0.013 mi. 71 ft.	<b>LON RORK</b> <b>4601 PARK BLVD</b> <b>OAKLAND, CA 94602</b>  <b>Site 2 of 11 in cluster L</b>	<b>HWTS</b>	<b>S118918917</b> <b>N/A</b>
---	--	-------------	---------------------------------

<b>Actual:</b> 307 ft.	<b>HWTS:</b> Name:	LON RORK
<b>Focus Map:</b> 9	Address: Address 2: City,State,Zip: EPA ID: Inactive Date: Create Date: Last Act Date: Mailing Name: Mailing Address: Mailing Address 2: Mailing City,State,Zip: Owner Name: Owner Address: Owner Address 2: Owner City,State,Zip: Owner Phone:	4601 PARK BLVD Not reported OAKLAND, CA 94602 CAC002814883 08/17/2015 05/18/2015 Not reported Not reported 4601 PARK BLVD Not reported OAKLAND, CA 94602 LON RORK 4601 PARK BLVD Not reported OAKLAND, CA 94602 Not reported

Map ID  
Direction  
Distance  
Elevation

MAP FINDINGS

Site

Database(s)

EDR ID Number  
EPA ID Number

**LON RORK (Continued)**

**S118918917**

Owner Fax: Not reported  
Contact Name: LON RORK  
Contact Address: 4601 PARK BLVD  
Contact Address 2: Not reported  
City,State,Zip: OAKLAND, CA 94602  
Contact Phone: Not reported  
Contact Fax: Not reported  
Facility Status: Inactive  
Facility Type: TEMPORARY  
Category: STATE  
Latitude: 37.809254  
Longitude: -122.218142

**HAZNET:**

Name: LON RORK  
Address: 4601 PARK BLVD  
Address 2: Not reported  
City,State,Zip: OAKLAND, CA 94602  
Contact: LON RORK  
Telephone: 9258785533  
Mailing Name: Not reported  
Mailing Address: 4601 PARK BLVD  
  
Year: 2015  
Gepaid: CAC002814883  
TSD EPA ID: CAD981382732  
CA Waste Code: 151 - Asbestos containing waste  
Disposal Method: H132 - Landfill Or Surface Impoundment That Will Be Closed As  
Landfill( To Include On-Site Treatment And/Or Stabilization)  
  
Tons: 0.23

**Additional Info:**

Year: 2015  
Gen EPA ID: CAC002814883  
  
Shipment Date: 20150519  
Creation Date: 8/20/2015 22:15:40  
Receipt Date: 20150527  
Manifest ID: 014311243JJK  
Trans EPA ID: CAL000291177  
Trans Name: SYNERGY ENTERPRISES INC  
Trans 2 EPA ID: CAR000037283  
Trans 2 Name: WORLD ENVIRONMENTAL & ENERGY  
TSD EPA ID: CAD981382732  
Trans Name: ALTAMONT LANDFILL  
TSD Alt EPA ID: Not reported  
TSD Alt Name: Not reported  
Waste Code Description: 151 - Asbestos-containing waste  
RCRA Code: Not reported  
Meth Code: H132 - Landfill Or Surface Impoundment That Will Be Closed As  
Landfill( To Include On-Site Treatment And/Or Stabilization)  
  
Quantity Tons: 0.23  
Waste Quantity: 1  
Quantity Unit: Y  
Additional Code 1: Not reported

Map ID  
 Direction  
 Distance  
 Elevation

MAP FINDINGS

Site

Database(s)

EDR ID Number  
 EPA ID Number

**LON RORK (Continued)**

**S118918917**

Additional Code 2: Not reported  
 Additional Code 3: Not reported  
 Additional Code 4: Not reported  
 Additional Code 5: Not reported

**N77**  
**SSE**  
 < 1/8  
 0.013 mi.  
 71 ft.

**RYAN LINDERMAN**  
**4342 PARK BLVD**  
**OAKLAND, CA 94602**  
 Site 1 of 6 in cluster N

**HWTS** **S113787587**  
**HAZNET** **N/A**

**Actual:**  
**294 ft.**  
**Focus Map:**  
**9**

**HWTS:**  
 Name: RYAN LINDERMAN  
 Address: 4342 PARK BLVD  
 Address 2: Not reported  
 City,State,Zip: OAKLAND, CA 94602  
 EPA ID: CAC002703482  
 Inactive Date: 11/27/2012  
 Create Date: 08/28/2012  
 Last Act Date: Not reported  
 Mailing Name: Not reported  
 Mailing Address: 4342 PARK BLVD  
 Mailing Address 2: Not reported  
 Mailing City,State,Zip: OAKLAND, CA 94602  
 Owner Name: RYAN LINDERMAN  
 Owner Address: 4342 PARK BLVD  
 Owner Address 2: Not reported  
 Owner City,State,Zip: OAKLAND, CA 94602  
 Owner Phone: Not reported  
 Owner Fax: Not reported  
 Contact Name: RYAN LINDERMAN  
 Contact Address: 4342 PARK BLVD  
 Contact Address 2: Not reported  
 City,State,Zip: OAKLAND, CA 94602  
 Contact Phone: Not reported  
 Contact Fax: Not reported  
 Facility Status: Inactive  
 Facility Type: TEMPORARY  
 Category: STATE  
 Latitude: 37.8079  
 Longitude: -122.22037

**HAZNET:**  
 Name: RYAN LINDERMAN  
 Address: 4342 PARK BLVD  
 Address 2: Not reported  
 City,State,Zip: OAKLAND, CA 94602  
 Contact: RYAN LINDERMAN  
 Telephone: 6268182573  
 Mailing Name: Not reported  
 Mailing Address: 4342 PARK BLVD  
 Year: 2012  
 Gepaid: CAC002703482  
 TSD EPA ID: CAD981382732  
 CA Waste Code: 151 - Asbestos containing waste  
 Disposal Method: H132 - Landfill Or Surface Impoundment That Will Be Closed As

Map ID  
 Direction  
 Distance  
 Elevation

MAP FINDINGS

Site

Database(s)

EDR ID Number  
 EPA ID Number

**RYAN LINDERMAN (Continued)**

**S113787587**

Tons:	Landfill( To Include On-Site Treatment And/Or Stabilization) 0.4
Additional Info:	
Year:	2012
Gen EPA ID:	CAC002703482
Shipment Date:	20120904
Creation Date:	11/6/2012 22:15:10
Receipt Date:	20120913
Manifest ID:	010004699JJK
Trans EPA ID:	CAL000291177
Trans Name:	SYNERGY ENTERPRISES INC
Trans 2 EPA ID:	CAR000037283
Trans 2 Name:	WORLD ENVIRONMENTAL & ENERGY
TSDF EPA ID:	CAD981382732
Trans Name:	ALTAMONT LANDFILL
TSDF Alt EPA ID:	Not reported
TSDF Alt Name:	Not reported
Waste Code Description:	151 - Asbestos-containing waste
RCRA Code:	Not reported
Meth Code:	H132 - Landfill Or Surface Impoundment That Will Be Closed As Landfill( To Include On-Site Treatment And/Or Stabilization)
Quantity Tons:	0.4
Waste Quantity:	1
Quantity Unit:	Y
Additional Code 1:	Not reported
Additional Code 2:	Not reported
Additional Code 3:	Not reported
Additional Code 4:	Not reported
Additional Code 5:	Not reported

**N78**      **JUDY HUI**  
**SSE**      **4342 PARK BLVD**  
**< 1/8**      **OAKLAND, CA 94602**  
**0.013 mi.**  
**71 ft.**      **Site 2 of 6 in cluster N**

**HWTS**      **S113780928**  
**HAZNET**      **N/A**

<b>Actual:</b> <b>294 ft.</b>	HWTS:	
<b>Focus Map:</b> <b>9</b>	Name:	JUDY HUI
	Address:	4342 PARK BLVD
	Address 2:	Not reported
	City,State,Zip:	OAKLAND, CA 94602
	EPA ID:	CAC002695067
	Inactive Date:	11/28/2012
	Create Date:	05/31/2012
	Last Act Date:	Not reported
	Mailing Name:	Not reported
	Mailing Address:	4342 PARK BLVD
	Mailing Address 2:	Not reported
	Mailing City,State,Zip:	OAKLAND, CA 94602
	Owner Name:	JUDY HUI
	Owner Address:	4342 PARK BLVD
	Owner Address 2:	Not reported
	Owner City,State,Zip:	OAKLAND, CA 94602
	Owner Phone:	Not reported

Map ID  
Direction  
Distance  
Elevation

MAP FINDINGS

Site

Database(s)

EDR ID Number  
EPA ID Number

**JUDY HUI (Continued)**

**S113780928**

Owner Fax: Not reported  
Contact Name: JUDY HUI  
Contact Address: 4342 PARK BLVD  
Contact Address 2: Not reported  
City,State,Zip: OAKLAND, CA 94602  
Contact Phone: Not reported  
Contact Fax: Not reported  
Facility Status: Inactive  
Facility Type: TEMPORARY  
Category: STATE  
Latitude: 37.8079  
Longitude: -122.22037

**HAZNET:**

Name: JUDY HUI  
Address: 4342 PARK BLVD  
Address 2: Not reported  
City,State,Zip: OAKLAND, CA 94602  
Contact: JUDY HUI  
Telephone: 5106587279  
Mailing Name: Not reported  
Mailing Address: 4342 PARK BLVD  
  
Year: 2012  
Gepaid: CAC002695067  
TSD EPA ID: CAD981382732  
CA Waste Code: 151 - Asbestos containing waste  
Disposal Method: H132 - Landfill Or Surface Impoundment That Will Be Closed As  
Landfill( To Include On-Site Treatment And/Or Stabilization)  
Tons: 0.4

**Additional Info:**

Year: 2012  
Gen EPA ID: CAC002695067  
  
Shipment Date: 20120601  
Creation Date: 10/8/2012 22:15:11  
Receipt Date: 20120709  
Manifest ID: 007983806JJK  
Trans EPA ID: CAL000291177  
Trans Name: SYNERGY ENTERPRISES INC  
Trans 2 EPA ID: CAR000037283  
Trans 2 Name: WORLD ENVIRONMENTAL & ENERGY  
TSD EPA ID: CAD981382732  
Trans Name: ALTAMONT LANDFILL  
TSD EPA ID: Not reported  
TSD EPA Name: Not reported  
Waste Code Description: 151 - Asbestos-containing waste  
RCRA Code: Not reported  
Meth Code: H132 - Landfill Or Surface Impoundment That Will Be Closed As  
Landfill( To Include On-Site Treatment And/Or Stabilization)  
  
Quantity Tons: 0.4  
Waste Quantity: 1  
Quantity Unit: Y  
Additional Code 1: Not reported



Map ID  
 Direction  
 Distance  
 Elevation

MAP FINDINGS

Site

Database(s)

EDR ID Number  
 EPA ID Number

**JUDY HUI (Continued)**

**S113780928**

Additional Code 2: Not reported  
 Additional Code 3: Not reported  
 Additional Code 4: Not reported  
 Additional Code 5: Not reported

**F79**  
**SSE**  
 < 1/8  
 0.014 mi.  
 72 ft.

**RICH SALVINI**  
**4306 PARK BLVD**  
**OAKLAND, CA 94602**  
 Site 7 of 9 in cluster F

**HWTS** **S123605873**  
**HAZNET** **N/A**

**Actual:**  
 279 ft.  
**Focus Map:**  
 9

**HWTS:**  
 Name: RICH SALVINI  
 Address: 4306 PARK BLVD  
 Address 2: Not reported  
 City,State,Zip: OAKLAND, CA 94602  
 EPA ID: CAC002875910  
 Inactive Date: 11/30/2016  
 Create Date: 08/30/2016  
 Last Act Date: Not reported  
 Mailing Name: Not reported  
 Mailing Address: 2520 HALE DR  
 Mailing Address 2: Not reported  
 Mailing City,State,Zip: BURLINGAME, CA 94010  
 Owner Name: RICH SALVINI  
 Owner Address: 2520 HALE DR  
 Owner Address 2: Not reported  
 Owner City,State,Zip: BURLINGAME, CA 94010  
 Owner Phone: Not reported  
 Owner Fax: Not reported  
 Contact Name: RICH SALVINI  
 Contact Address: 2520 HALE DR  
 Contact Address 2: Not reported  
 City,State,Zip: BURLINGAME, CA 94010  
 Contact Phone: Not reported  
 Contact Fax: Not reported  
 Facility Status: Inactive  
 Facility Type: TEMPORARY  
 Category: STATE  
 Latitude: -90  
 Longitude: 180

**HAZNET:**  
 Name: RICH SALVINI  
 Address: 4306 PARK BLVD  
 Address 2: Not reported  
 City,State,Zip: OAKLAND, CA 94602  
 Contact: RICH SALVINI  
 Telephone: 6509964215  
 Mailing Name: Not reported  
 Mailing Address: 2520 HALE DR  
 Year: 2016  
 Gepaid: CAC002875910  
 TSD EPA ID: CAD981382732  
 CA Waste Code: 151 - Asbestos containing waste  
 Disposal Method: H132 - Landfill Or Surface Impoundment That Will Be Closed As

Map ID  
 Direction  
 Distance  
 Elevation

MAP FINDINGS

Site

Database(s)

EDR ID Number  
 EPA ID Number

**RICH SALVINI (Continued)**

**S123605873**

Tons: Landfill( To Include On-Site Treatment And/Or Stabilization)  
 0.23

**F80 ELIZABETH & RICHARD SALVINO**  
**SSE 4306 PARK BLVD**  
**< 1/8 OAKLAND, CA 94602**  
**0.014 mi.**  
**72 ft. Site 8 of 9 in cluster F**

**HWTS S123579750**  
**HAZNET N/A**

**Actual:**  
**279 ft.**  
**Focus Map:**  
**9**

**HWTS:**  
 Name: ELIZABETH & RICHARD SALVINO  
 Address: 4306 PARK BLVD  
 Address 2: Not reported  
 City,State,Zip: OAKLAND, CA 94602  
 EPA ID: CAC001469144  
 Inactive Date: 10/25/2000  
 Create Date: 02/09/1999  
 Last Act Date: Not reported  
 Mailing Name: Not reported  
 Mailing Address: 4306 PARK BLVD  
 Mailing Address 2: Not reported  
 Mailing City,State,Zip: OAKLAND, CA 946020000  
 Owner Name: ELIZABETH & RICHARD SALVINO  
 Owner Address: PO BOX 4025-381  
 Owner Address 2: Not reported  
 Owner City,State,Zip: ALAMEDA, CA 945010000  
 Owner Phone: Not reported  
 Owner Fax: Not reported  
 Contact Name: ELIZABETH  
 Contact Address: PO BOX 4025-381  
 Contact Address 2: Not reported  
 City,State,Zip: ALAMEDA, CA 945010000  
 Contact Phone: Not reported  
 Contact Fax: Not reported  
 Facility Status: Inactive  
 Facility Type: TEMPORARY  
 Category: STATE  
 Latitude: 37.807731  
 Longitude: -122.221513

**HAZNET:**  
 Name: ELIZABETH & RICHARD SALVINO  
 Address: 4306 PARK BLVD  
 Address 2: Not reported  
 City,State,Zip: OAKLAND, CA 946020000  
 Contact: ELIZABETH  
 Telephone: 5108650300  
 Mailing Name: Not reported  
 Mailing Address: 4306 PARK BLVD  
  
 Year: 1999  
 Gepaid: CAC001469144  
 TSD EPA ID: CAD990794133  
 CA Waste Code: 151 - Asbestos containing waste  
 Disposal Method: D80 - Disposal, Land Fill  
 Tons: 2.5284

Map ID  
 Direction  
 Distance  
 Elevation

MAP FINDINGS

Site

Database(s)

EDR ID Number  
 EPA ID Number

**ELIZABETH & RICHARD SALVINO (Continued)**

**S123579750**

Additional Info:  
 Year: 1999  
 Gen EPA ID: CAC001469144  
  
 Shipment Date: 19990219  
 Creation Date: 4/20/1999 0:00:00  
 Receipt Date: 19990223  
 Manifest ID: 98595601  
 Trans EPA ID: CAL000091436  
 Trans Name: Not reported  
 Trans 2 EPA ID: Not reported  
 Trans 2 Name: Not reported  
 TSDf EPA ID: CAD990794133  
 Trans Name: Not reported  
 TSDf Alt EPA ID: Not reported  
 TSDf Alt Name: Not reported  
 Waste Code Description: 151 - Asbestos-containing waste  
 RCRA Code: Not reported  
 Meth Code: D80 - Disposal, Land Fill  
 Quantity Tons: 2.5284  
 Waste Quantity: 3  
 Quantity Unit: Y  
 Additional Code 1: Not reported  
 Additional Code 2: Not reported  
 Additional Code 3: Not reported  
 Additional Code 4: Not reported  
 Additional Code 5: Not reported

**L81  
 SE  
 < 1/8  
 0.014 mi.  
 72 ft.**

**JOSEPH TRIMBLE  
 4616 PARK BOULEVARD  
 OAKLAND, CA 94602**

**RCRA NonGen / NLR 1026799659  
 CAC003111504**

**Site 3 of 11 in cluster L**

**Actual:  
 322 ft.**

RCRA Listings:  
 Date Form Received by Agency: 20210324  
 Handler Name: Joseph Trimble  
 Handler Address: 4616 PARK BOULEVARD  
 Handler City,State,Zip: OAKLAND, CA 94602  
 EPA ID: CAC003111504  
 Contact Name: JOSEPH TRIMBLE  
 Contact Address: 4616 PARK BOULEVARD  
 Contact City,State,Zip: OAKLAND, CA 94602  
 Contact Telephone: 510-325-4441  
 Contact Fax: Not reported  
 Contact Email: ALONDRA.DIAZ@SYNERGYCOMPANIES.ORG  
 Contact Title: Not reported  
 EPA Region: 09  
 Land Type: Not reported  
 Federal Waste Generator Description: Not a generator, verified  
 Non-Notifier: Not reported  
 Biennial Report Cycle: Not reported  
 Accessibility: Not reported  
 Active Site Indicator: Not reported  
 State District Owner: Not reported  
 State District: Not reported  
 Mailing Address: 4616 PARK BOULEVARD

**Focus Map:  
 9**

Map ID  
 Direction  
 Distance  
 Elevation

MAP FINDINGS

Site

Database(s)

EDR ID Number  
 EPA ID Number

**JOSEPH TRIMBLE (Continued)**

**1026799659**

Mailing City,State,Zip:	OAKLAND, CA 94602
Owner Name:	Joseph Trimble
Owner Type:	Other
Operator Name:	Joseph Trimble
Operator Type:	Other
Short-Term Generator Activity:	No
Importer Activity:	No
Mixed Waste Generator:	No
Transporter Activity:	No
Transfer Facility Activity:	No
Recycler Activity with Storage:	No
Small Quantity On-Site Burner Exemption:	No
Smelting Melting and Refining Furnace Exemption:	No
Underground Injection Control:	No
Off-Site Waste Receipt:	No
Universal Waste Indicator:	No
Universal Waste Destination Facility:	No
Federal Universal Waste:	No
Active Site State-Reg Handler:	---
Federal Facility Indicator:	Not reported
Hazardous Secondary Material Indicator:	N
Sub-Part K Indicator:	Not reported
2018 GPRA Permit Baseline:	Not on the Baseline
2018 GPRA Renewals Baseline:	Not on the Baseline
202 GPRA Corrective Action Baseline:	No
Subject to Corrective Action Universe:	No
Non-TSDFs Where RCRA CA has Been Imposed Universe:	No
Corrective Action Priority Ranking:	No NCAPS ranking
Environmental Control Indicator:	No
Institutional Control Indicator:	No
Human Exposure Controls Indicator:	N/A
Groundwater Controls Indicator:	N/A
Significant Non-Complier Universe:	No
Unaddressed Significant Non-Complier Universe:	No
Addressed Significant Non-Complier Universe:	No
Significant Non-Complier With a Compliance Schedule Universe:	No
Financial Assurance Required:	Not reported
Handler Date of Last Change:	20210326
Recognized Trader-Importer:	No
Recognized Trader-Exporter:	No
Importer of Spent Lead Acid Batteries:	No
Exporter of Spent Lead Acid Batteries:	No
Recycler Activity Without Storage:	No
Manifest Broker:	No
Sub-Part P Indicator:	No

**Handler - Owner Operator:**

Owner/Operator Indicator:	Owner
Owner/Operator Name:	JOSEPH TRIMBLE
Legal Status:	Other
Date Became Current:	Not reported
Date Ended Current:	Not reported
Owner/Operator Address:	4616 PARK BOULEVARD
Owner/Operator City,State,Zip:	OAKLAND, CA 94602
Owner/Operator Telephone:	510-325-4441
Owner/Operator Telephone Ext:	Not reported

Map ID  
Direction  
Distance  
Elevation

MAP FINDINGS

Site

Database(s)

EDR ID Number  
EPA ID Number

**JOSEPH TRIMBLE (Continued)**

**1026799659**

Owner/Operator Fax: Not reported  
Owner/Operator Email: Not reported  
  
Owner/Operator Indicator: Operator  
Owner/Operator Name: JOSEPH TRIMBLE  
Legal Status: Other  
Date Became Current: Not reported  
Date Ended Current: Not reported  
Owner/Operator Address: 4616 PARK BOULEVARD  
Owner/Operator City,State,Zip: OAKLAND, CA 94602  
Owner/Operator Telephone: 510-325-4441  
Owner/Operator Telephone Ext: Not reported  
Owner/Operator Fax: Not reported  
Owner/Operator Email: Not reported

Historic Generators:

Receive Date: 20210324  
Handler Name: JOSEPH TRIMBLE  
Federal Waste Generator Description: Not a generator, verified  
State District Owner: Not reported  
Large Quantity Handler of Universal Waste: No  
Recognized Trader Importer: No  
Recognized Trader Exporter: No  
Spent Lead Acid Battery Importer: No  
Spent Lead Acid Battery Exporter: No  
Current Record: Yes  
Non Storage Recycler Activity: No  
Electronic Manifest Broker: No

List of NAICS Codes and Descriptions:

NAICS Code: 56299  
NAICS Description: ALL OTHER WASTE MANAGEMENT SERVICES

Facility Has Received Notices of Violations:

Violations: No Violations Found

Evaluation Action Summary:

Evaluations: No Evaluations Found

L82  
SE  
< 1/8  
0.014 mi.  
72 ft.

**JOSEPH TRIMBLE**  
**4616 PARK BOULEVARD**  
**OAKLAND, CA 94602**  
**Site 4 of 11 in cluster L**

**HWTS S127120818**  
**HAZNET N/A**

Actual:  
322 ft.

Focus Map:  
9

HWTS:  
Name: JOSEPH TRIMBLE  
Address: 4616 PARK BOULEVARD  
Address 2: Not reported  
City,State,Zip: OAKLAND, CA 94602  
EPA ID: CAC003111504  
Inactive Date: 06/23/2021  
Create Date: 03/24/2021  
Last Act Date: Not reported  
Mailing Name: Not reported

Map ID  
Direction  
Distance  
Elevation

MAP FINDINGS

Site

Database(s)

EDR ID Number  
EPA ID Number

**JOSEPH TRIMBLE (Continued)**

**S127120818**

Mailing Address: 4616 PARK BOULEVARD  
Mailing Address 2: Not reported  
Mailing City,State,Zip: OAKLAND, CA 94602  
Owner Name: JOSEPH TRIMBLE  
Owner Address: 4616 PARK BOULEVARD  
Owner Address 2: Not reported  
Owner City,State,Zip: OAKLAND, CA 94602  
Owner Phone: Not reported  
Owner Fax: Not reported  
Contact Name: JOSEPH TRIMBLE  
Contact Address: 4616 PARK BOULEVARD  
Contact Address 2: Not reported  
City,State,Zip: OAKLAND, CA 94602  
Contact Phone: Not reported  
Contact Fax: Not reported  
Facility Status: Inactive  
Facility Type: TEMPORARY  
Category: STATE  
Latitude: 37.80923498  
Longitude: -122.21747199

**HAZNET:**

Name: JOSEPH TRIMBLE  
Address: 4616 PARK BOULEVARD  
Address 2: Not reported  
City,State,Zip: OAKLAND, CA 94602  
Contact: JOSEPH TRIMBLE  
Telephone: 5103254441  
Mailing Name: Not reported  
Mailing Address: 4616 PARK BOULEVARD

Year: 2021  
Gepaid: CAC003111504  
TSD EPA ID: CAD981382732  
CA Waste Code: 151 - Asbestos containing waste  
Disposal Method: H132 - Landfill Or Surface Impoundment That Will Be Closed As Landfill( To Include On-Site Treatment And/Or Stabilization)  
Tons: 0.23

**L83  
SE  
< 1/8  
0.014 mi.  
72 ft.**

**JOSEPH TRIMBLE  
4616 PARK BOULEVARD  
OAKLAND, CA 94602  
Site 5 of 11 in cluster L**

**ECHO 1026752325  
N/A**

**Actual:  
322 ft.**

**ECHO:**

**Focus Map:  
9**

Envid: 1026752325  
Registry ID: 110071048278  
DFR URL: <http://echo.epa.gov/detailed-facility-report?fid=110071048278>  
Name: JOSEPH TRIMBLE  
Address: 4616 PARK BOULEVARD  
City,State,Zip: OAKLAND, CA 94602

Map ID  
Direction  
Distance  
Elevation

MAP FINDINGS

Site

Database(s)

EDR ID Number  
EPA ID Number

O84  
SSE  
< 1/8  
0.014 mi.  
72 ft.

DANIELLE CHARBONEAU  
4444 PARK BOULEVARD  
OAKLAND, CA 94602

RCRA NonGen / NLR

1028897611  
CAC003259210

Site 1 of 22 in cluster O

Actual:  
309 ft.

Focus Map:  
9

RCRA Listings:

Date Form Received by Agency:	20231102
Handler Name:	Danielle Charboneau
Handler Address:	4444 PARK BOULEVARD
Handler City,State,Zip:	OAKLAND, CA 94602
EPA ID:	CAC003259210
Contact Name:	DANIELLE CHARBONEAU
Contact Address:	4444 PARK BOULEVARD
Contact City,State,Zip:	OAKLAND, CA 94602
Contact Telephone:	510-390-1506
Contact Fax:	Not reported
Contact Email:	GISELLE.ESPIRITU@SYNERGYCOMPANIES.COM
Contact Title:	Not reported
EPA Region:	09
Land Type:	Not reported
Federal Waste Generator Description:	Not a generator, verified
Non-Notifier:	Not reported
Biennial Report Cycle:	Not reported
Accessibility:	Not reported
Active Site Indicator:	Not reported
State District Owner:	Not reported
State District:	Not reported
Mailing Address:	4444 PARK BOULEVARD
Mailing City,State,Zip:	OAKLAND, CA 94602
Owner Name:	Danielle Charboneau
Owner Type:	Other
Operator Name:	Danielle Charboneau
Operator Type:	Other
Short-Term Generator Activity:	No
Importer Activity:	No
Mixed Waste Generator:	No
Transporter Activity:	No
Transfer Facility Activity:	No
Recycler Activity with Storage:	No
Small Quantity On-Site Burner Exemption:	No
Smelting Melting and Refining Furnace Exemption:	No
Underground Injection Control:	No
Off-Site Waste Receipt:	No
Universal Waste Indicator:	No
Universal Waste Destination Facility:	No
Federal Universal Waste:	No
Active Site State-Reg Handler:	---
Federal Facility Indicator:	Not reported
Hazardous Secondary Material Indicator:	N
Sub-Part K Indicator:	Not reported
2018 GPRC Permit Baseline:	Not on the Baseline
2018 GPRC Renewals Baseline:	Not on the Baseline
202 GPRC Corrective Action Baseline:	No
Subject to Corrective Action Universe:	No
Non-TSDFs Where RCRA CA has Been Imposed Universe:	No
Corrective Action Priority Ranking:	No NCAPS ranking
Environmental Control Indicator:	No
Institutional Control Indicator:	No

Map ID  
Direction  
Distance  
Elevation

MAP FINDINGS

Site

Database(s)

EDR ID Number  
EPA ID Number

**DANIELLE CHARBONEAU (Continued)**

**1028897611**

Human Exposure Controls Indicator: N/A  
Groundwater Controls Indicator: N/A  
Significant Non-Complier Universe: No  
Unaddressed Significant Non-Complier Universe: No  
Addressed Significant Non-Complier Universe: No  
Significant Non-Complier With a Compliance Schedule Universe: No  
Financial Assurance Required: Not reported  
Handler Date of Last Change: 20231102  
Recognized Trader-Importer: No  
Recognized Trader-Exporter: No  
Importer of Spent Lead Acid Batteries: No  
Exporter of Spent Lead Acid Batteries: No  
Recycler Activity Without Storage: No  
Manifest Broker: No  
Sub-Part P Indicator: No

Handler - Owner Operator:

Owner/Operator Indicator: Owner  
Owner/Operator Name: DANIELLE CHARBONEAU  
Legal Status: Other  
Date Became Current: Not reported  
Date Ended Current: Not reported  
Owner/Operator Address: 4444 PARK BOULEVARD  
Owner/Operator City,State,Zip: OAKLAND, CA 94602  
Owner/Operator Telephone: 510-390-1506  
Owner/Operator Telephone Ext: Not reported  
Owner/Operator Fax: Not reported  
Owner/Operator Email: Not reported

Owner/Operator Indicator: Operator  
Owner/Operator Name: DANIELLE CHARBONEAU  
Legal Status: Other  
Date Became Current: Not reported  
Date Ended Current: Not reported  
Owner/Operator Address: 4444 PARK BOULEVARD  
Owner/Operator City,State,Zip: OAKLAND, CA 94602  
Owner/Operator Telephone: 510-390-1506  
Owner/Operator Telephone Ext: Not reported  
Owner/Operator Fax: Not reported  
Owner/Operator Email: Not reported

Historic Generators:

Receive Date: 20231102  
Handler Name: DANIELLE CHARBONEAU  
Federal Waste Generator Description: Not a generator, verified  
State District Owner: Not reported  
Large Quantity Handler of Universal Waste: No  
Recognized Trader Importer: No  
Recognized Trader Exporter: No  
Spent Lead Acid Battery Importer: No  
Spent Lead Acid Battery Exporter: No  
Current Record: Yes  
Non Storage Recycler Activity: No  
Electronic Manifest Broker: No



Map ID  
 Direction  
 Distance  
 Elevation

MAP FINDINGS

Site

Database(s)

EDR ID Number  
 EPA ID Number

**DANIELLE CHARBONEAU (Continued)**

**1028897611**

List of NAICS Codes and Descriptions:

NAICS Code: 56299  
 NAICS Description: ALL OTHER WASTE MANAGEMENT SERVICES

Facility Has Received Notices of Violations:

Violations: No Violations Found

Evaluation Action Summary:

Evaluations: No Evaluations Found

**O85**  
**SSE**  
 < 1/8  
 0.014 mi.  
 73 ft.

**CHEVRON STATION #93415**  
**4500 PARK BLVD**  
**OAKLAND, CA 94602**  
**Site 2 of 22 in cluster O**

**UST U003982015**  
**N/A**

**Actual:**  
**311 ft.**

**Focus Map:**  
**9**

UST:  
 Name: CHEVRON STATION #93415  
 Address: 4500 PARK BLVD  
 City,State,Zip: OAKLAND, CA 94602  
 Facility ID: 216  
 Permitting Agency: OAKLAND, CITY OF  
 CERSID: Not reported  
 Latitude: 37.8099119  
 Longitude: -122.2171725  
 Owner type: Not reported  
 Facility type: Not reported  
 Num of inuse ust: Not reported  
 Num of closed ust: Not reported  
 Num of oos ust: Not reported  
 Epa region: Not reported  
 Tribal lands: Not reported  
 Tank owner name: Not reported  
 Tank owner mailing address: Not reported  
 Tank owner mailing city: Not reported  
 Tank owner mailing zip: Not reported  
 Tank owner mailing state: Not reported  
 Tank operator name: Not reported  
 Tank operator mailing address: Not reported  
 Tank operator mailing city: Not reported  
 Tank operator mailing zip: Not reported  
 Tank operator mailing state: Not reported  
 Tankidnumber: Not reported  
 Tank status: Not reported  
 Tank configuration: Not reported  
 Tank closure date: Not reported  
 Tank installation date: Not reported  
 Tank num of compartments: Not reported  
 Tank contents: Not reported  
 Tank capacity gallons: Not reported  
 Tank type: Not reported  
 Tank pc construction: Not reported  
 Tank pwpiping construction: Not reported  
 Tank piping type: Not reported  
 Tank piping construction: Not reported

Map ID  
 Direction  
 Distance  
 Elevation

MAP FINDINGS

Site

Database(s)

EDR ID Number  
 EPA ID Number

**CHEVRON STATION #93415 (Continued)**

**U003982015**

Tank sacrificial anode: Not reported  
 Tank cp impressed current: Not reported  
 Tank cp shutoff: Not reported  
 Tank alarms: Not reported  
 Tank ball float: Not reported  
 Tank spill bucket: Not reported

**O86**  
**SSE**  
 < 1/8  
 0.014 mi.  
 73 ft.

**PARK BLVD 76**  
**4500 PARK BLVD**  
**OAKLAND, CA 94602**  
 Site 3 of 22 in cluster O

**RCRA NonGen / NLR**

**1025866881**  
**CAL000277400**

**Actual:**  
**311 ft.**

**Focus Map:**  
**9**

RCRA Listings:	20191001
Date Form Received by Agency:	Park Blvd 76
Handler Name:	4500 PARK BLVD
Handler Address:	OAKLAND, CA 94602
Handler City,State,Zip:	CAL000277400
EPA ID:	KALLAPPA RAMPUR
Contact Name:	4500 PARK BLVD
Contact Address:	OAKLAND, CA 94602
Contact City,State,Zip:	510-530-5605
Contact Telephone:	510-530-2966
Contact Fax:	RAMPUR@ATT.NET
Contact Email:	Not reported
Contact Title:	09
EPA Region:	Private
Land Type:	Not a generator, verified
Federal Waste Generator Description:	Not reported
Non-Notifier:	Not reported
Biennial Report Cycle:	Not reported
Accessibility:	Not reported
Active Site Indicator:	Not reported
State District Owner:	Not reported
State District:	Not reported
Mailing Address:	4500 PARK BLVD
Mailing City,State,Zip:	OAKLAND, CA 94602
Owner Name:	Kallappa Rampur
Owner Type:	Other
Operator Name:	Kallappa Rampur
Operator Type:	Other
Short-Term Generator Activity:	No
Importer Activity:	No
Mixed Waste Generator:	No
Transporter Activity:	No
Transfer Facility Activity:	No
Recycler Activity with Storage:	No
Small Quantity On-Site Burner Exemption:	No
Smelting Melting and Refining Furnace Exemption:	No
Underground Injection Control:	No
Off-Site Waste Receipt:	No
Universal Waste Indicator:	No
Universal Waste Destination Facility:	No
Federal Universal Waste:	No
Active Site State-Reg Handler:	---
Federal Facility Indicator:	Not reported
Hazardous Secondary Material Indicator:	N
Sub-Part K Indicator:	Not reported

Map ID  
Direction  
Distance  
Elevation

MAP FINDINGS

Site

Database(s)

EDR ID Number  
EPA ID Number

**PARK BLVD 76 (Continued)**

**1025866881**

2018 GPRA Permit Baseline: Not on the Baseline  
2018 GPRA Renewals Baseline: Not on the Baseline  
202 GPRA Corrective Action Baseline: No  
Subject to Corrective Action Universe: No  
Non-TSDFs Where RCRA CA has Been Imposed Universe: No  
Corrective Action Priority Ranking: No NCAPS ranking  
Environmental Control Indicator: No  
Institutional Control Indicator: No  
Human Exposure Controls Indicator: N/A  
Groundwater Controls Indicator: N/A  
Significant Non-Complier Universe: No  
Unaddressed Significant Non-Complier Universe: No  
Addressed Significant Non-Complier Universe: No  
Significant Non-Complier With a Compliance Schedule Universe: No  
Financial Assurance Required: Not reported  
Handler Date of Last Change: 20191008  
Recognized Trader-Importer: No  
Recognized Trader-Exporter: No  
Importer of Spent Lead Acid Batteries: No  
Exporter of Spent Lead Acid Batteries: No  
Recycler Activity Without Storage: No  
Manifest Broker: No  
Sub-Part P Indicator: No

Handler - Owner Operator:

Owner/Operator Indicator: Operator  
Owner/Operator Name: KALLAPPA RAMPUR  
Legal Status: Other  
Date Became Current: Not reported  
Date Ended Current: Not reported  
Owner/Operator Address: 4500 PARK BLVD  
Owner/Operator City,State,Zip: OAKLAND, CA 94602  
Owner/Operator Telephone: 510-530-5605  
Owner/Operator Telephone Ext: Not reported  
Owner/Operator Fax: Not reported  
Owner/Operator Email: Not reported

Owner/Operator Indicator: Owner  
Owner/Operator Name: KALLAPPA RAMPUR  
Legal Status: Other  
Date Became Current: Not reported  
Date Ended Current: Not reported  
Owner/Operator Address: 4500 PARK BLVD  
Owner/Operator City,State,Zip: OAKLAND, CA 94602  
Owner/Operator Telephone: 510-530-5605  
Owner/Operator Telephone Ext: Not reported  
Owner/Operator Fax: Not reported  
Owner/Operator Email: Not reported

Historic Generators:

Receive Date: 20191001  
Handler Name: PARK BLVD 76  
Federal Waste Generator Description: Not a generator, verified  
State District Owner: Not reported  
Large Quantity Handler of Universal Waste: No

Map ID  
 Direction  
 Distance  
 Elevation

MAP FINDINGS

Site

Database(s)

EDR ID Number  
 EPA ID Number

**PARK BLVD 76 (Continued)**

**1025866881**

Recognized Trader Importer:	No
Recognized Trader Exporter:	No
Spent Lead Acid Battery Importer:	No
Spent Lead Acid Battery Exporter:	No
Current Record:	Yes
Non Storage Recycler Activity:	No
Electronic Manifest Broker:	No

List of NAICS Codes and Descriptions:

NAICS Code:	44719
NAICS Description:	OTHER GASOLINE STATIONS

Facility Has Received Notices of Violations:

Violations:	No Violations Found
-------------	---------------------

Evaluation Action Summary:

Evaluations:	No Evaluations Found
--------------	----------------------

**O87**  
**SSE**  
 < 1/8  
 0.014 mi.  
 73 ft.

**CHEVRON**  
**4500 PARK BLVD**  
**OAKLAND, CA 94602**  
 Site 4 of 22 in cluster O

**LUST** S103660299  
 Alameda County CS N/A  
**SWEEPS UST**  
 Cortese  
 EMI  
 HIST CORTESE  
 CERS

**Actual:**  
 311 ft.

**Focus Map:**  
 9

LUST:

Name:	CHEVRON #9-3415
Address:	4500 PARK
City,State,Zip:	OAKLAND, CA 94602
Lead Agency:	ALAMEDA COUNTY LOP
Case Type:	LUST Cleanup Site
Geo Track:	<a href="http://geotracker.waterboards.ca.gov/profile_report.asp?global_id=T0600102247">http://geotracker.waterboards.ca.gov/profile_report.asp?global_id=T0600102247</a>
Global Id:	T0600102247
Latitude:	37.808618
Longitude:	-122.218532
Status:	Completed - Case Closed
Status Date:	02/07/2002
Case Worker:	Not reported
RB Case Number:	01-2439
Local Agency:	Not reported
File Location:	All Files are on GeoTracker or in the Local Agency Database
Local Case Number:	RO0000512
Potential Media Affect:	Soil
Potential Contaminants of Concern:	Gasoline
EPA Region:	9
Coordinate Source:	Google Geocode
Cuf Case:	NO
Quantity Released Gallons:	0
Begin Date:	11/28/1994
Leak Reported Date:	11/28/1994
How Discovered:	Other Means
How Discovered Description:	Not reported
Discharge Source:	Not reported
Discharge Cause:	Not reported

Map ID  
Direction  
Distance  
Elevation

MAP FINDINGS

Site

Database(s)

EDR ID Number  
EPA ID Number

**CHEVRON (Continued)**

**S103660299**

Stop Method: Other Means  
Stop Description: Not reported  
No Further Action Date: 02/07/2002  
CA Water Watershed Name: South Bay - East Bay Cities (204.20)  
Dwr Groundwater Subbasin Name: Not reported  
Disadvantaged Community: Not reported  
CA Enviroscreen 3 Score: 31-35%  
CA Enviroscreen 4 Score: 25-30%  
Military DOD Site: No  
Facility Project Subtype: Not reported  
RWQCB Region: SAN FRANCISCO BAY RWQCB (REGION 2)  
Site History: Not reported

LUST:

Global Id: T0600102247  
Contact Type: Regional Board Caseworker  
Contact Name: Regional Water Board  
Organization Name: SAN FRANCISCO BAY RWQCB (REGION 2)  
Address: 1515 CLAY ST SUITE 1400  
City: OAKLAND  
Email: Not reported  
Phone Number: Not reported

LUST:

Global Id: T0600102247  
Action Type: REMEDIATION  
Date: 09/09/9999  
Action: Excavation

Global Id: T0600102247  
Action Type: Other  
Date: 11/28/1994  
Action: Leak Reported

LUST:

Global Id: T0600102247  
Status: Open - Case Begin Date  
Status Date: 11/28/1994

Global Id: T0600102247  
Status: Completed - Case Closed  
Status Date: 02/07/2002

LUST REG 2:

Region: 2  
Facility Id: 01-2439  
Facility Status: Preliminary site assessment underway  
Case Number: 145  
How Discovered: Tank Closure  
Leak Cause: UNK  
Leak Source: UNK  
Date Leak Confirmed: 12/1/1994  
Oversight Program: LUST  
Prelim. Site Assessment Workplan Submitted: Not reported  
Preliminary Site Assessment Began: 1/2/1965

Map ID  
Direction  
Distance  
Elevation

MAP FINDINGS

Site

Database(s)

EDR ID Number  
EPA ID Number

**CHEVRON (Continued)**

**S103660299**

Pollution Characterization Began: Not reported  
Pollution Remediation Plan Submitted: Not reported  
Date Remediation Action Underway: Not reported  
Date Post Remedial Action Monitoring Began: Not reported

Alameda County CS:

Name: CHEVRON #9-3415  
Address: 4500 PARK BLVD  
City,State,Zip: OAKLAND, CA 94602  
Status: Case Closed  
Record Id: RO0000512  
PE: 5602  
Facility Status: Case Closed  
Latitude: 37.808623252  
Longitude: -122.21897681

SWEEPS UST:

Name: CHEVRON #3415  
Address: 4500 PARK BLVD  
City: OAKLAND  
Status: Active  
Comp Number: 62436  
Number: 2  
Board Of Equalization: 44-031913  
Referral Date: 12-22-92  
Action Date: 04-14-93  
Created Date: 02-29-88  
Owner Tank Id: 1  
SWRCB Tank Id: 01-000-062436-000001  
Tank Status: A  
Capacity: 1000  
Active Date: 07-01-85  
Tank Use: UNKNOWN  
STG: W  
Content: Not reported  
Number Of Tanks: 4

Name: CHEVRON #3415  
Address: 4500 PARK BLVD  
City: OAKLAND  
Status: Active  
Comp Number: 62436  
Number: 2  
Board Of Equalization: 44-031913  
Referral Date: 12-22-92  
Action Date: 04-14-93  
Created Date: 02-29-88  
Owner Tank Id: 2  
SWRCB Tank Id: 01-000-062436-000002  
Tank Status: A  
Capacity: 10000  
Active Date: 12-22-92  
Tank Use: M.V. FUEL  
STG: P  
Content: PRM UNLEADED  
Number Of Tanks: Not reported

Map ID  
Direction  
Distance  
Elevation

MAP FINDINGS

Site

Database(s)

EDR ID Number  
EPA ID Number

**CHEVRON (Continued)**

**S103660299**

Name: CHEVRON #3415  
Address: 4500 PARK BLVD  
City: OAKLAND  
Status: Active  
Comp Number: 62436  
Number: 2  
Board Of Equalization: 44-031913  
Referral Date: 12-22-92  
Action Date: 04-14-93  
Created Date: 02-29-88  
Owner Tank Id: 3  
SWRCB Tank Id: 01-000-062436-000003  
Tank Status: A  
Capacity: 10000  
Active Date: 12-22-92  
Tank Use: M.V. FUEL  
STG: P  
Content: PRM UNLEADED  
Number Of Tanks: Not reported

Name: CHEVRON #3415  
Address: 4500 PARK BLVD  
City: OAKLAND  
Status: Active  
Comp Number: 62436  
Number: 2  
Board Of Equalization: 44-031913  
Referral Date: 12-22-92  
Action Date: 04-14-93  
Created Date: 02-29-88  
Owner Tank Id: 4  
SWRCB Tank Id: 01-000-062436-000004  
Tank Status: A  
Capacity: 10000  
Active Date: 12-22-92  
Tank Use: M.V. FUEL  
STG: P  
Content: REG UNLEADED  
Number Of Tanks: Not reported

**CORTESE:**

Name: CHEVRON #9-3415  
Address: 4500 PARK  
City,State,Zip: OAKLAND, CA 94602  
Region: CORTESE  
Envirostor Id: Not reported  
Global ID: T0600102247  
Site/Facility Type: LUST CLEANUP SITE  
Cleanup Status: COMPLETED - CASE CLOSED  
Status Date: Not reported  
Site Code: Not reported  
Latitude: Not reported  
Longitude: Not reported  
Owner: Not reported  
Enf Type: Not reported  
Swat R: Not reported  
Flag: active

Map ID  
Direction  
Distance  
Elevation

MAP FINDINGS

Site

Database(s)

EDR ID Number  
EPA ID Number

**CHEVRON (Continued)**

**S103660299**

Order No: Not reported  
Waste Discharge System No: Not reported  
Effective Date: Not reported  
Region 2: Not reported  
WID Id: Not reported  
Solid Waste Id No: Not reported  
Waste Management Uit Name: Not reported  
File Name: Active Open

**EMI:**

Name: SKRR CORP DBA PARK BOULEVARD 76  
Address: 4500 PARK BLVD  
City,State,Zip: OAKLAND, CA 94602  
Year: 2021  
County Code: 1  
Air Basin: SF  
Facility ID: 111790  
Air District Name: BA  
SIC Code: 5411  
Air District Name: BAY AREA AQMD  
Community Health Air Pollution Info System: Not reported  
Consolidated Emission Reporting Rule: Not reported  
Total Organic Hydrocarbon Gases Tons/Yr: 0.208261293  
Reactive Organic Gases Tons/Yr: 0.208261293  
Carbon Monoxide Emissions Tons/Yr: Not reported  
NOX - Oxides of Nitrogen Tons/Yr: Not reported  
SOX - Oxides of Sulphur Tons/Yr: Not reported  
Particulate Matter Tons/Yr: Not reported  
Part. Matter 10 Micrometers and Smlr Tons/Yr: Not reported

**HIST CORTESE:**

edr\_fname: CHEVRON  
edr\_fadd1: 4500 PARK  
City,State,Zip: OAKLAND, CA 94602  
Region: CORTESE  
Facility County Code: 1  
Reg By: LTNKA  
Reg Id: 01-2439

**CERS:**

Name: CHEVRON #9-3415  
Address: 4500 PARK  
City,State,Zip: OAKLAND, CA 94602  
Site ID: 643962  
CERS ID: T0600102247  
CERS Description: Leaking Underground Storage Tank Cleanup Site

**Affiliation:**

Affiliation Type Desc: Regional Board Caseworker  
Entity Name: Regional Water Board - SAN FRANCISCO BAY RWQCB (REGION 2)  
Entity Title: Not reported  
Affiliation Address: 1515 CLAY ST SUITE 1400  
Affiliation City: OAKLAND  
Affiliation State: CA  
Affiliation Country: Not reported  
Affiliation Zip: Not reported



Map ID  
Direction  
Distance  
Elevation

MAP FINDINGS

Site

Database(s)

EDR ID Number  
EPA ID Number

**CHEVRON (Continued)**

**S103660299**

Affiliation Phone:

**O88**  
**SSE**  
**< 1/8**  
**0.014 mi.**  
**73 ft.**

**PARK BLVD 76**  
**4500 PARK BLVD**  
**OAKLAND, CA 94602**  
**Site 5 of 22 in cluster O**

**UST FINDER 1028192858**  
**N/A**

**Actual:**  
**311 ft.**

**Focus Map:**  
**9**

UST FINDER:  
Object ID: 737089  
Facility ID: CA10639660  
Name: PARK BLVD 76  
Address: 4500 PARK BLVD  
City,State,Zip: OAKLAND, CA 94602  
Address Match Type: PointAddress  
Open USTs: 5  
Closed USTs: Not reported  
TOS USTs: Not reported  
Population 1500ft: 2568  
Private Wells 1500ft: 0  
Within 100yr Floodplain: No  
Land Use: Developed, Medium Intensity  
Within SPA: Not reported  
SPA PWS Facility ID: Not reported  
SPA Water Type: Not reported  
SPA Facility Type: Not reported  
SPA HUC12: Not reported  
Within WHPA: Not reported  
WHPA PWS Facility ID: Not reported  
WHPA Water Type: Not reported  
WHPA Facility Type: Not reported  
WHPA HUC12: Not reported  
Facility Status: Open UST(s)  
Date of Last Inspection: Not reported  
EPA Region: 9  
Tribe: Not reported  
Coordinate Source: Geocode  
X Coord: -122.218531967  
Y Coord: 37.8086169850001  
Latitude: 37.8086169845465  
Longitude: -122.218531967242

UST FINDER:  
Object ID: 2274908  
Facility ID: CA10639660  
Tank ID: CA10639660-001\_A Stand-alone Tank\_1  
Tank Status: Open  
Installation Date: Not reported  
Removal Date: Not reported  
Tank Capacity: 10000  
Substances: Regular Unleaded  
Tank Wall Type: Single Wall  
  
Object ID: 2274909  
Facility ID: CA10639660  
Tank ID: CA10639660-002\_A Stand-alone Tank\_1  
Tank Status: Open

Map ID  
 Direction  
 Distance  
 Elevation

MAP FINDINGS

Site

Database(s)

EDR ID Number  
 EPA ID Number

**PARK BLVD 76 (Continued)**

**1028192858**

Installation Date:	Not reported
Removal Date:	Not reported
Tank Capacity:	10000
Substances:	Regular Unleaded
Tank Wall Type:	Single Wall
Object ID:	2274910
Facility ID:	CA10639660
Tank ID:	CA10639660-003_A Stand-alone Tank_1
Tank Status:	Open
Installation Date:	Not reported
Removal Date:	Not reported
Tank Capacity:	10000
Substances:	Premium Unleaded
Tank Wall Type:	Single Wall
Object ID:	2274911
Facility ID:	CA10639660
Tank ID:	CA10639660-004_A Stand-alone Tank_1
Tank Status:	Open
Installation Date:	Not reported
Removal Date:	Not reported
Tank Capacity:	1000
Substances:	Used Oil
Tank Wall Type:	Double Wall
Object ID:	2274912
Facility ID:	CA10639660
Tank ID:	CA10639660-005_A Stand-alone Tank_1
Tank Status:	Open
Installation Date:	Not reported
Removal Date:	Not reported
Tank Capacity:	10
Substances:	Regular Unleaded
Tank Wall Type:	Single Wall

**O89**      **PARK BLVD 76**  
**SSE**      **4500 PARK BLVD**  
**< 1/8**     **OAKLAND, CA 94602**  
**0.014 mi.**  
**73 ft.**      **Site 6 of 22 in cluster O**

**HWTS**    **S113129714**  
**HAZNET**    **N/A**

<b>Actual:</b>	<b>HWTS:</b>	
<b>311 ft.</b>	Name:	PARK BLVD 76
<b>Focus Map:</b>	Address:	4500 PARK BLVD
<b>9</b>	Address 2:	Not reported
	City,State,Zip:	OAKLAND, CA 94602
	EPA ID:	CAL000277400
	Inactive Date:	06/30/2020
	Create Date:	12/17/2003
	Last Act Date:	Not reported
	Mailing Name:	Not reported
	Mailing Address:	4500 PARK BLVD
	Mailing Address 2:	Not reported
	Mailing City,State,Zip:	OAKLAND, CA 94602
	Owner Name:	KALLAPPA RAMPUR
	Owner Address:	4500 PARK BLVD

Map ID  
Direction  
Distance  
Elevation

MAP FINDINGS

Site

Database(s)

EDR ID Number  
EPA ID Number

**PARK BLVD 76 (Continued)**

**S113129714**

Owner Address 2:	Not reported
Owner City,State,Zip:	OAKLAND, CA 94602
Owner Phone:	Not reported
Owner Fax:	Not reported
Contact Name:	KALLAPPA RAMPUR
Contact Address:	4500 PARK BLVD
Contact Address 2:	Not reported
City,State,Zip:	OAKLAND, CA 94602
Contact Phone:	Not reported
Contact Fax:	Not reported
Facility Status:	Inactive
Facility Type:	PERMANENT
Category:	STATE
Latitude:	37.808735
Longitude:	-122.218912
<b>NAICS:</b>	
EPA ID:	CAL000277400
Create Date:	2003-12-17 10:48:40.170
NAICS Code:	44719
NAICS Description:	Other Gasoline Stations
Issued EPA ID Date:	2003-12-17 10:48:40.13700
Inactive Date:	2020-06-30 00:00:00
Facility Name:	PARK BLVD 76
Facility Address:	4500 PARK BLVD
Facility Address 2:	Not reported
Facility City:	OAKLAND
Facility County:	Not reported
Facility State:	CA
Facility Zip:	94602
<b>HAZNET:</b>	
Name:	PARK BLVD CHEVRON
Address:	4500 PARK BLVD
Address 2:	Not reported
City,State,Zip:	OAKLAND, CA 94602
Contact:	KALLAPPA "BABU" RAMPUR
Telephone:	5105305605
Mailing Name:	Not reported
Mailing Address:	4500 PARK BLVD
Year:	2006
Gepaid:	CAL000277400
TSD EPA ID:	CAD009452657
CA Waste Code:	343 - Unspecified organic liquid mixture
Disposal Method:	R01 - Recycler
Tons:	0.357
Year:	2005
Gepaid:	CAL000277400
TSD EPA ID:	CAD009452657
CA Waste Code:	343 - Unspecified organic liquid mixture
Disposal Method:	R01 - Recycler
Tons:	0.34
Year:	2004

Map ID  
Direction  
Distance  
Elevation

MAP FINDINGS

Site

Database(s)

EDR ID Number  
EPA ID Number

**PARK BLVD 76 (Continued)**

**S113129714**

Gepaid: CAL000277400  
TSD EPA ID: CAD009452657  
CA Waste Code: 343 - Unspecified organic liquid mixture  
Disposal Method: R01 - Recycler  
Tons: 0.34

Additional Info:

Year: 2006  
Gen EPA ID: CAL000277400

Shipment Date: 20060508  
Creation Date: 8/24/2006 18:32:58  
Receipt Date: 20060509  
Manifest ID: 25128728  
Trans EPA ID: CAD009452657  
Trans Name: ROMIC ENVIRONMENTAL TECHNOLOGIES  
Trans 2 EPA ID: Not reported  
Trans 2 Name: Not reported  
TSD EPA ID: CAD009452657  
Trans Name: ROMIC ENVIRONMENTAL TECHNOLOGIES  
TSD EPA ID: CAD009452657  
TSD EPA Alt Name: Not reported  
Waste Code Description: 343 - Unspecified organic liquid mixture  
RCRA Code: Not reported  
Meth Code: R01 - Recycler  
Quantity Tons: 0.357  
Waste Quantity: 105  
Quantity Unit: G  
Additional Code 1: Not reported  
Additional Code 2: Not reported  
Additional Code 3: Not reported  
Additional Code 4: Not reported  
Additional Code 5: Not reported

Additional Info:

Year: 2005  
Gen EPA ID: CAL000277400

Shipment Date: 20050624  
Creation Date: 10/11/2005 18:31:29  
Receipt Date: 20050624  
Manifest ID: 24536931  
Trans EPA ID: CAD009452657  
Trans Name: ROMIC ENVIRONMENTAL TECHNOLOGIES  
Trans 2 EPA ID: Not reported  
Trans 2 Name: Not reported  
TSD EPA ID: CAD009452657  
Trans Name: ROMIC ENVIRONMENTAL TECHNOLOGIES  
TSD EPA Alt EPA ID: CAD009452657  
TSD EPA Alt Name: Not reported  
Waste Code Description: 343 - Unspecified organic liquid mixture  
RCRA Code: Not reported  
Meth Code: R01 - Recycler  
Quantity Tons: 0.34  
Waste Quantity: 100

Map ID  
 Direction  
 Distance  
 Elevation

MAP FINDINGS

Site

Database(s)

EDR ID Number  
 EPA ID Number

**PARK BLVD 76 (Continued)**

**S113129714**

Quantity Unit: G  
 Additional Code 1: Not reported  
 Additional Code 2: Not reported  
 Additional Code 3: Not reported  
 Additional Code 4: Not reported  
 Additional Code 5: Not reported

Additional Info:

Year: 2004  
 Gen EPA ID: CAL000277400

Shipment Date: 20040329  
 Creation Date: 8/23/2004 8:30:10  
 Receipt Date: 20040329  
 Manifest ID: 23435702  
 Trans EPA ID: CAD009452657  
 Trans Name: ROMIC ENVIRONMENTAL TECHNOLOGIES  
 Trans 2 EPA ID: Not reported  
 Trans 2 Name: Not reported  
 TSDf EPA ID: CAD009452657  
 Trans Name: ROMIC ENVIRONMENT TECHNOLOGIES  
 TSDf Alt EPA ID: CAD009452657  
 TSDf Alt Name: Not reported  
 Waste Code Description: 343 - Unspecified organic liquid mixture  
 RCRA Code: Not reported  
 Meth Code: R01 - Recycler  
 Quantity Tons: 0.34  
 Waste Quantity: 100  
 Quantity Unit: G  
 Additional Code 1: Not reported  
 Additional Code 2: Not reported  
 Additional Code 3: Not reported  
 Additional Code 4: Not reported  
 Additional Code 5: Not reported

**O90**  
**SSE**  
 < 1/8  
 0.014 mi.  
 73 ft.

**PARK BLVD 76**  
**4500 PARK BLVD**  
**OAKLAND, CA 94602**  
**Site 7 of 22 in cluster O**

**UST U004240872**  
**N/A**

**Actual:**  
**311 ft.**

ALAMEDA CO. UST:

**Focus Map:**  
**9**

Name: PARK BLVD 76  
 Address: 4500 PARK BLVD  
 City: OAKLAND  
 Facility ID: FA0322434  
 Facility Status: Active  
 Program Element: 4104  
 Description: UNDERGROUND STORAGE TANK 4 CONTAINERS  
 Inspection Date: 08/02/2024  
 Last Inspect Date: 08/02/2023  
 Closed: Not reported  
 Owner Name: SKRR Corp  
 Owner ID: OW0325436  
 Fstatus Decode: Open  
 Total Due: 0

Map ID  
Direction  
Distance  
Elevation

MAP FINDINGS

Site

Database(s)

EDR ID Number  
EPA ID Number

**PARK BLVD 76 (Continued)**

**U004240872**

UST:

Name: PARK BLVD 76  
Address: 4500 PARK BLVD  
City,State,Zip: OAKLAND, CA 94602  
Facility ID: Not reported  
Permitting Agency: Alameda County Environmental Health  
CERSID: Not reported  
Latitude: 37.80862  
Longitude: -122.21853  
Owner type: Not reported  
Facility type: Not reported  
Num of inuse ust: Not reported  
Num of closed ust: Not reported  
Num of oos ust: Not reported  
Epa region: Not reported  
Tribal lands: Not reported  
Tank owner name: Not reported  
Tank owner mailing address: Not reported  
Tank owner mailing city: Not reported  
Tank owner mailing zip: Not reported  
Tank owner mailing state: Not reported  
Tank operator name: Not reported  
Tank operator mailing address: Not reported  
Tank operator mailing city: Not reported  
Tank operator mailing zip: Not reported  
Tank operator mailing state: Not reported  
Tankidnumber: Not reported  
Tank status: Not reported  
Tank configuration: Not reported  
Tank closure date: Not reported  
Tank installation date: Not reported  
Tank num of compartments: Not reported  
Tank contents: Not reported  
Tank capacity gallons: Not reported  
Tank type: Not reported  
Tank pc construction: Not reported  
Tank pwpiping construction: Not reported  
Tank piping type: Not reported  
Tank piping construction: Not reported  
Tank sacrificial anode: Not reported  
Tank cp impressed current: Not reported  
Tank cp shutoff: Not reported  
Tank alarms: Not reported  
Tank ball float: Not reported  
Tank spill bucket: Not reported

Name: PARK BLVD 76  
Address: 4500 PARK BLVD  
City,State,Zip: OAKLAND, CA 94602  
Facility ID: Not reported  
Permitting Agency: Alameda County Environmental Health  
CERSID: 10639660  
Latitude: 37.8086200  
Longitude: -122.218530  
Owner type: Non-Government  
Facility type: Motor Vehicle Fueling  
Num of inuse ust: Not reported

Map ID  
Direction  
Distance  
Elevation

MAP FINDINGS

Site

Database(s)

EDR ID Number  
EPA ID Number

**PARK BLVD 76 (Continued)**

**U004240872**

Num of closed ust: 0  
Num of oos ust: 0  
Epa region: 9  
Tribal lands: No  
Tank owner name: SKRR Corp  
Tank owner mailing address: 4500 Park Blvd  
Tank owner mailing city: Oakland  
Tank owner mailing zip: 94602  
Tank owner mailing state: CA  
Tank operator name: SKRR Corp  
Tank operator mailing address: 4500 Park Blvd  
Tank operator mailing city: Oakland  
Tank operator mailing zip: 94602  
Tank operator mailing state: CA  
Tankidnumber: 3  
Tank status: Renewal Permit  
Tank configuration: Stand Alone Tank  
Tank closure date: Not reported  
Tank installation date: 1/1/1900 12:00:00 AM  
Tank num of compartments: 1  
Tank contents: Premium Unleaded  
Tank capacity gallons: 10000  
Tank type: Single Wall  
Tank pc construction: Fiberglass  
Tank pwpiping construction: Fiberglass  
Tank piping type: Pressure  
Tank piping construction: Double Walled  
Tank sacrificial anode: No  
Tank cp impressed current: No  
Tank cp shutoff: Yes  
Tank alarms: No  
Tank ball float: No  
Tank spill bucket: Yes

Name: PARK BLVD 76  
Address: 4500 PARK BLVD  
City,State,Zip: OAKLAND, CA 94602  
Facility ID: Not reported  
Permitting Agency: Alameda County Environmental Health  
CERSID: Not reported  
Latitude: 37.8086200  
Longitude: -122.218530  
Owner type: Not reported  
Facility type: Not reported  
Num of inuse ust: Not reported  
Num of closed ust: Not reported  
Num of oos ust: Not reported  
Epa region: Not reported  
Tribal lands: Not reported  
Tank owner name: Not reported  
Tank owner mailing address: Not reported  
Tank owner mailing city: Not reported  
Tank owner mailing zip: Not reported  
Tank owner mailing state: Not reported  
Tank operator name: Not reported  
Tank operator mailing address: Not reported  
Tank operator mailing city: Not reported

Map ID  
Direction  
Distance  
Elevation

MAP FINDINGS

Site

Database(s)

EDR ID Number  
EPA ID Number

**PARK BLVD 76 (Continued)**

**U004240872**

Tank operator mailing zip: Not reported  
Tank operator mailing state: Not reported  
Tankidnumber: Not reported  
Tank status: Not reported  
Tank configuration: Not reported  
Tank closure date: Not reported  
Tank installation date: Not reported  
Tank num of compartments: Not reported  
Tank contents: Not reported  
Tank capacity gallons: Not reported  
Tank type: Not reported  
Tank pc construction: Not reported  
Tank pwpiping construction: Not reported  
Tank piping type: Not reported  
Tank piping construction: Not reported  
Tank sacrificial anode: Not reported  
Tank cp impressed current: Not reported  
Tank cp shutoff: Not reported  
Tank alarms: Not reported  
Tank ball float: Not reported  
Tank spill bucket: Not reported

Name: PARK BLVD 76  
Address: 4500 PARK BLVD  
City,State,Zip: OAKLAND, CA 94602  
Facility ID: Not reported  
Permitting Agency: Alameda County Environmental Health  
CERSID: 10639660  
Latitude: 37.8086200  
Longitude: -122.218530  
Owner type: Non-Government  
Facility type: Motor Vehicle Fueling  
Num of inuse ust: Not reported  
Num of closed ust: 0  
Num of oos ust: 0  
Epa region: 9  
Tribal lands: No  
Tank owner name: SKRR Corp  
Tank owner mailing address: 4500 Park Blvd  
Tank owner mailing city: Oakland  
Tank owner mailing zip: 94602  
Tank owner mailing state: CA  
Tank operator name: SKRR Corp  
Tank operator mailing address: 4500 Park Blvd  
Tank operator mailing city: Oakland  
Tank operator mailing zip: 94602  
Tank operator mailing state: CA  
Tankidnumber: 2  
Tank status: Renewal Permit  
Tank configuration: Stand Alone Tank  
Tank closure date: Not reported  
Tank installation date: 1/1/1900 12:00:00 AM  
Tank num of compartments: 1  
Tank contents: Regular Unleaded  
Tank capacity gallons: 10000  
Tank type: Single Wall  
Tank pc construction: Fiberglass



Map ID  
Direction  
Distance  
Elevation

MAP FINDINGS

Site

Database(s)

EDR ID Number  
EPA ID Number

**PARK BLVD 76 (Continued)**

**U004240872**

Tank pwpiping construction: Fiberglass  
Tank piping type: Pressure  
Tank piping construction: Double Walled  
Tank sacrificial anode: No  
Tank cp impressed current: No  
Tank cp shutoff: Yes  
Tank alarms: No  
Tank ball float: No  
Tank spill bucket: Yes

Name: PARK BLVD 76  
Address: 4500 PARK BLVD  
City,State,Zip: OAKLAND, CA 94602  
Facility ID: Not reported  
Permitting Agency: Alameda County Environmental Health  
CERSID: 10639660  
Latitude: 37.8086200  
Longitude: -122.218530  
Owner type: Non-Government  
Facility type: Motor Vehicle Fueling  
Num of inuse ust: Not reported  
Num of closed ust: 0  
Num of oos ust: 0  
Epa region: 9  
Tribal lands: No  
Tank owner name: SKRR Corp  
Tank owner mailing address: 4500 Park Blvd  
Tank owner mailing city: Oakland  
Tank owner mailing zip: 94602  
Tank owner mailing state: CA  
Tank operator name: SKRR Corp  
Tank operator mailing address: 4500 Park Blvd  
Tank operator mailing city: Oakland  
Tank operator mailing zip: 94602  
Tank operator mailing state: CA  
Tankidnumber: 4  
Tank status: Renewal Permit  
Tank configuration: Stand Alone Tank  
Tank closure date: Not reported  
Tank installation date: 1/1/1900 12:00:00 AM  
Tank num of compartments: 1  
Tank contents: Used Oil  
Tank capacity gallons: 1000  
Tank type: Double Wall  
Tank pc construction: Fiberglass  
Tank pwpiping construction: None  
Tank piping type: Gravity  
Tank piping construction: Other  
Tank sacrificial anode: No  
Tank cp impressed current: No  
Tank cp shutoff: No  
Tank alarms: No  
Tank ball float: No  
Tank spill bucket: Yes

Name: PARK BLVD 76  
Address: 4500 PARK BLVD

Map ID  
Direction  
Distance  
Elevation

MAP FINDINGS

Site

Database(s)

EDR ID Number  
EPA ID Number

**PARK BLVD 76 (Continued)**

**U004240872**

City,State,Zip: OAKLAND, CA 94602  
Facility ID: Not reported  
Permitting Agency: Alameda County Environmental Health  
CERSID: 10639660  
Latitude: 37.8086200  
Longitude: -122.218530  
Owner type: Non-Government  
Facility type: Motor Vehicle Fueling  
Num of inuse ust: Not reported  
Num of closed ust: 0  
Num of oos ust: 0  
Epa region: 9  
Tribal lands: No  
Tank owner name: SKRR Corp  
Tank owner mailing address: 4500 Park Blvd  
Tank owner mailing city: Oakland  
Tank owner mailing zip: 94602  
Tank owner mailing state: CA  
Tank operator name: SKRR Corp  
Tank operator mailing address:4500 Park Blvd  
Tank operator mailing city: Oakland  
Tank operator mailing zip: 94602  
Tank operator mailing state: CA  
Tankidnumber: 1  
Tank status: Renewal Permit  
Tank configuration: Stand Alone Tank  
Tank closure date: Not reported  
Tank installation date: 1/1/1900 12:00:00 AM  
Tank num of compartments: 1  
Tank contents: Regular Unleaded  
Tank capacity gallons: 10000  
Tank type: Single Wall  
Tank pc construction: Fiberglass  
Tank pwpiping construction: Fiberglass  
Tank piping type: Pressure  
Tank piping construction: Double Walled  
Tank sacrificial anode: No  
Tank cp impressed current: No  
Tank cp shutoff: Yes  
Tank alarms: No  
Tank ball float: No  
Tank spill bucket: Yes

**O91** CHEVRON STATION NO 93415  
**SSE** 4500 PARK BLVD  
**< 1/8** OAKLAND, CA 94602  
**0.014 mi.**  
**73 ft.** Site 8 of 22 in cluster O

**FINDS** 1016302201  
**ECHO** N/A

**Actual:** FINDS:  
**311 ft.** Registry ID: 110012542926

**Focus Map:**  
**9** [Click Here for FRS Facility Detail Report:](#)

Environmental Interest/Information System:  
The Resource Conservation and Recovery Act Information System (RCRAInfo) is EPA's comprehensive information system in support of the Resource Conservation and Recovery Act (RCRA) of 1976 and the

Map ID  
 Direction  
 Distance  
 Elevation

MAP FINDINGS

Site

Database(s)

EDR ID Number  
 EPA ID Number

**CHEVRON STATION NO 93415 (Continued)**

**1016302201**

Hazardous and Solid Waste Amendments (HSWA) of 1984. It tracks many types of information about generators, transporters, treaters, storers, and disposers of hazardous waste.

The California Environmental Protection Agency (CalEPA) has recently implemented a new data warehouse system (nSite). This data warehouse combines and merges facility and site information from five different systems managed within CalEPA. The five systems are: California Environmental Reporting System (CERS), EnviroStor, GeoTracker, California Integrated Water Quality System (CIWQS), and Toxic Release Inventory (TRI).

California's Hazardous Waste Tracking System Data Mart (HWTS-DATAMART) provides information on hazardous waste shipments for generators, transporters, and treatment, storage, and disposal facilities.

[Click this hyperlink](#) while viewing on your computer to access additional FINDS: detail in the EDR Site Report.

**ECHO:**

Envid:	1016302201
Registry ID:	110012542926
DFR URL:	<a href="http://echo.epa.gov/detailed-facility-report?fid=110012542926">http://echo.epa.gov/detailed-facility-report?fid=110012542926</a>
Name:	CHEVRON STATION NO 93415
Address:	4500 PARK BLVD
City,State,Zip:	OAKLAND, CA 94602

**O92**      **93415**  
**SSE**      **4500 PARK BLVD**  
**< 1/8**      **OAKLAND, CA 94602**  
**0.014 mi.**  
**73 ft.**      **Site 9 of 22 in cluster O**

**HIST UST**      **U001599039**  
**N/A**

**Actual:**  
**311 ft.**  
**Focus Map:**  
**9**

<b>HIST UST:</b>	
Name:	93415
Address:	4500 PARK BLVD
City,State,Zip:	OAKLAND, CA 94602
File Number:	00035e36
URL:	<a href="https://documents.geotracker.waterboards.ca.gov/ustpdfs/pdf/00035e36.pdf">https://documents.geotracker.waterboards.ca.gov/ustpdfs/pdf/00035e36.pdf</a>
Region:	STATE
Facility ID:	00000062436
Facility Type:	Gas Station
Other Type:	Not reported
Contact Name:	MARSHALL,JAMES S
Telephone:	4155309865
Owner Name:	CHEVRON U.S.A. INC.
Owner Address:	575 MARKET
Owner City,St,Zip:	SAN FRANCISCO, CA 94105
Total Tanks:	0004
Tank Num:	001
Container Num:	1
Year Installed:	Not reported
Tank Capacity:	00001000
Tank Used for:	WASTE
Type of Fuel:	Not reported
Container Construction Thickness:	0000370
Leak Detection:	Stock Inventor
Tank Num:	002

Map ID  
 Direction  
 Distance  
 Elevation

MAP FINDINGS

Site

Database(s)

EDR ID Number  
 EPA ID Number

**93415 (Continued)**

**U001599039**

Container Num: 2  
 Year Installed: Not reported  
 Tank Capacity: 00010000  
 Tank Used for: PRODUCT  
 Type of Fuel: Not reported  
 Container Construction Thickness: 0000370  
 Leak Detection: Stock Inventor

Tank Num: 003  
 Container Num: 3  
 Year Installed: Not reported  
 Tank Capacity: 00010000  
 Tank Used for: PRODUCT  
 Type of Fuel: Not reported  
 Container Construction Thickness: 0000370  
 Leak Detection: Stock Inventor

Tank Num: 004  
 Container Num: 4  
 Year Installed: Not reported  
 Tank Capacity: 00010000  
 Tank Used for: PRODUCT  
 Type of Fuel: Not reported  
 Container Construction Thickness: 0000370  
 Leak Detection: Stock Inventor

[Click here for Geo Tracker PDF:](#)

**O93**  
**SSE**  
 < 1/8  
 0.014 mi.  
 73 ft.

**CHEVRON #9-3415**  
**4500 PARK**  
**OAKLAND, CA 94602**  
**Site 10 of 22 in cluster O**

**UST FINDER RELEASE 1028933544**  
**N/A**

**Actual:**  
**311 ft.**  
**Focus Map:**  
**9**

**UST FINDER RELEASE:**  
 Object ID: 42217  
 Facility ID: Not reported  
 Lust ID: CAT0600102247  
 Name: CHEVRON #9-3415  
 Address: 4500 PARK  
 City,State,Zip: OAKLAND, CA 94602  
 Address Match Type: PointAddress  
 Reported Date: Not reported  
 Status: No Further Action  
 Substance: Not reported  
 Population within 1500ft: 2564  
 Domestic Wells within 1500ft: 0  
 Land Use: Developed, Medium Intensity  
 Within SPA: No  
 SPA PWS Facility ID: Not reported  
 SPA Water Type: Not reported  
 SPA Facility Type: Not reported  
 SPA HUC12: Not reported  
 Within WHPA: No  
 WHPA PWS Facility ID: Not reported  
 WHPA Water Type: Not reported  
 WHPA Facility Type: Not reported  
 WHPA HUC12: Not reported

Map ID  
Direction  
Distance  
Elevation

MAP FINDINGS

Site

Database(s)

EDR ID Number  
EPA ID Number

**CHEVRON #9-3415 (Continued)**

**1028933544**

Within 100yr Floodplain: No  
Tribe: Not reported  
EPA Region: 9  
NFA Letter 1: Not reported  
NFA Letter 2: Not reported  
NFA Letter 3: Not reported  
NFA Letter 4: Not reported  
Closed With Residual Contaminate: Not reported  
Coordinate Source: Geocode  
X Coord: -122.21865  
Y Coord: 37.80884  
Latitude: 37.8088399999999  
Longitude: -122.2186499999999

**O94 MARSHALL AND SONS CHEVRON SERVICE**  
**SSE 4500 PARK BLVD.**  
**< 1/8 OAKLAND, CA 94602**  
**0.014 mi.**  
**73 ft. Site 11 of 22 in cluster O**

**HWTS S113070644**  
**HAZNET N/A**

**Actual:** 311 ft. **HWTS:**  
**Focus Map:** 9  
Name: MARSHALL AND SONS CHEVRON SERVICE  
Address: 4500 PARK BLVD.  
Address 2: Not reported  
City,State,Zip: OAKLAND, CA 94602  
EPA ID: CAL000125072  
Inactive Date: 06/30/1998  
Create Date: 02/01/1996  
Last Act Date: Not reported  
Mailing Name: Not reported  
Mailing Address: 4500 PARK BLVD  
Mailing Address 2: Not reported  
Mailing City,State,Zip: OAKLAND, CA 946021441  
Owner Name: JAMES MARSHALL  
Owner Address: 4500 PARK BLVD  
Owner Address 2: Not reported  
Owner City,State,Zip: OAKLAND, CA 946021441  
Owner Phone: Not reported  
Owner Fax: Not reported  
Contact Name: DAVID MARSHALL  
Contact Address: INACT PER 98VQ FINAL NOTICE  
Contact Address 2: Not reported  
City,State,Zip: OAKLAND, CA 946021441  
Contact Phone: Not reported  
Contact Fax: Not reported  
Facility Status: Inactive  
Facility Type: PERMANENT  
Category: STATE  
Latitude: 37.808735  
Longitude: -122.218912

**HAZNET:**  
Name: MARSHALL AND SONS CHEVRON SERVICE  
Address: 4500 PARK BLVD.  
Address 2: Not reported  
City,State,Zip: OAKLAND, CA 946020000  
Contact: DAVID MARSHALL

Map ID  
Direction  
Distance  
Elevation

MAP FINDINGS

Site

Database(s)

EDR ID Number  
EPA ID Number

**MARSHALL AND SONS CHEVRON SERVICE (Continued)**

**S113070644**

Telephone:	5105305605
Mailing Name:	Not reported
Mailing Address:	4500 PARK BLVD
Year:	2001
Gepaid:	CAL000125072
TSD EPA ID:	CAD009452657
CA Waste Code:	343 - Unspecified organic liquid mixture
Disposal Method:	R01 - Recycler
Tons:	0.714
Year:	2000
Gepaid:	CAL000125072
TSD EPA ID:	CAD009452657
CA Waste Code:	343 - Unspecified organic liquid mixture
Disposal Method:	R01 - Recycler
Tons:	0.68
Year:	1999
Gepaid:	CAL000125072
TSD EPA ID:	CAD009452657
CA Waste Code:	133 - Aqueous solution with total organic residues 10 percent or more
Disposal Method:	R01 - Recycler
Tons:	0.2293
Year:	1999
Gepaid:	CAL000125072
TSD EPA ID:	CAD009452657
CA Waste Code:	343 - Unspecified organic liquid mixture
Disposal Method:	R01 - Recycler
Tons:	1.003
Year:	1998
Gepaid:	CAL000125072
TSD EPA ID:	CAD009452657
CA Waste Code:	343 - Unspecified organic liquid mixture
Disposal Method:	R01 - Recycler
Tons:	1.241
Year:	1997
Gepaid:	CAL000125072
TSD EPA ID:	CAD009452657
CA Waste Code:	343 - Unspecified organic liquid mixture
Disposal Method:	R01 - Recycler
Tons:	1.003
Year:	1996
Gepaid:	CAL000125072
TSD EPA ID:	CAD009452657
CA Waste Code:	343 - Unspecified organic liquid mixture
Disposal Method:	R01 - Recycler
Tons:	1.02
Additional Info:	
Year:	2001
Gen EPA ID:	CAL000125072

Map ID  
Direction  
Distance  
Elevation

MAP FINDINGS

Site

Database(s)

EDR ID Number  
EPA ID Number

**MARSHALL AND SONS CHEVRON SERVICE (Continued)**

**S113070644**

Shipment Date: 20011210  
Creation Date: 1/29/2002 0:00:00  
Receipt Date: 20011210  
Manifest ID: 21299538  
Trans EPA ID: CAD009452657  
Trans Name: Not reported  
Trans 2 EPA ID: Not reported  
Trans 2 Name: Not reported  
TSDf EPA ID: CAD009452657  
Trans Name: Not reported  
TSDf Alt EPA ID: Not reported  
TSDf Alt Name: Not reported  
Waste Code Description: 343 - Unspecified organic liquid mixture  
RCRA Code: Not reported  
Meth Code: R01 - Recycler  
Quantity Tons: 0.374  
Waste Quantity: 110  
Quantity Unit: G  
Additional Code 1: Not reported  
Additional Code 2: Not reported  
Additional Code 3: Not reported  
Additional Code 4: Not reported  
Additional Code 5: Not reported

Shipment Date: 20010815  
Creation Date: 10/3/2001 0:00:00  
Receipt Date: 20010815  
Manifest ID: 21236261  
Trans EPA ID: CAD009452657  
Trans Name: Not reported  
Trans 2 EPA ID: Not reported  
Trans 2 Name: Not reported  
TSDf EPA ID: CAD009452657  
Trans Name: Not reported  
TSDf Alt EPA ID: Not reported  
TSDf Alt Name: Not reported  
Waste Code Description: 343 - Unspecified organic liquid mixture  
RCRA Code: Not reported  
Meth Code: R01 - Recycler  
Quantity Tons: 0.34  
Waste Quantity: 100  
Quantity Unit: G  
Additional Code 1: Not reported  
Additional Code 2: Not reported  
Additional Code 3: Not reported  
Additional Code 4: Not reported  
Additional Code 5: Not reported

Additional Info:

Year: 2000  
Gen EPA ID: CAL000125072

Shipment Date: 20000918  
Creation Date: 11/14/2000 0:00:00  
Receipt Date: 20000919  
Manifest ID: 20306989  
Trans EPA ID: CAD009452657

Map ID  
Direction  
Distance  
Elevation

MAP FINDINGS

Site

Database(s)

EDR ID Number  
EPA ID Number

**MARSHALL AND SONS CHEVRON SERVICE (Continued)**

**S113070644**

Trans Name: Not reported  
Trans 2 EPA ID: Not reported  
Trans 2 Name: Not reported  
TSDf EPA ID: CAD009452657  
Trans Name: Not reported  
TSDf Alt EPA ID: Not reported  
TSDf Alt Name: Not reported  
Waste Code Description: 343 - Unspecified organic liquid mixture  
RCRA Code: Not reported  
Meth Code: R01 - Recycler  
Quantity Tons: 0.34  
Waste Quantity: 100  
Quantity Unit: G  
Additional Code 1: Not reported  
Additional Code 2: Not reported  
Additional Code 3: Not reported  
Additional Code 4: Not reported  
Additional Code 5: Not reported

Shipment Date: 20000410  
Creation Date: 5/30/2000 0:00:00  
Receipt Date: 20000410  
Manifest ID: 20067136  
Trans EPA ID: CAD009452657  
Trans Name: Not reported  
Trans 2 EPA ID: Not reported  
Trans 2 Name: Not reported  
TSDf EPA ID: CAD009452657  
Trans Name: Not reported  
TSDf Alt EPA ID: Not reported  
TSDf Alt Name: Not reported  
Waste Code Description: 343 - Unspecified organic liquid mixture  
RCRA Code: Not reported  
Meth Code: R01 - Recycler  
Quantity Tons: 0.34  
Waste Quantity: 100  
Quantity Unit: G  
Additional Code 1: Not reported  
Additional Code 2: Not reported  
Additional Code 3: Not reported  
Additional Code 4: Not reported  
Additional Code 5: Not reported

Additional Info:

Year: 1999  
Gen EPA ID: CAL000125072

Shipment Date: 19990902  
Creation Date: 11/18/1999 0:00:00  
Receipt Date: 19990902  
Manifest ID: 99594342  
Trans EPA ID: CAD009452657  
Trans Name: Not reported  
Trans 2 EPA ID: Not reported  
Trans 2 Name: Not reported  
TSDf EPA ID: CAD009452657  
Trans Name: Not reported



Map ID  
Direction  
Distance  
Elevation

MAP FINDINGS

Site

Database(s)

EDR ID Number  
EPA ID Number

**MARSHALL AND SONS CHEVRON SERVICE (Continued)**

**S113070644**

TSDf Alt EPA ID: Not reported  
TSDf Alt Name: Not reported  
Waste Code Description: 343 - Unspecified organic liquid mixture  
RCRA Code: Not reported  
Meth Code: R01 - Recycler  
Quantity Tons: 0.34  
Waste Quantity: 100  
Quantity Unit: G  
Additional Code 1: Not reported  
Additional Code 2: Not reported  
Additional Code 3: Not reported  
Additional Code 4: Not reported  
Additional Code 5: Not reported

Shipment Date: 19990607  
Creation Date: 7/19/1999 0:00:00  
Receipt Date: 19990607  
Manifest ID: 99150332  
Trans EPA ID: CAD009452657  
Trans Name: Not reported  
Trans 2 EPA ID: Not reported  
Trans 2 Name: Not reported  
TSDf EPA ID: CAD009452657  
Trans Name: Not reported  
TSDf Alt EPA ID: Not reported  
TSDf Alt Name: Not reported  
Waste Code Description: 343 - Unspecified organic liquid mixture  
RCRA Code: Not reported  
Meth Code: R01 - Recycler  
Quantity Tons: 0.34  
Waste Quantity: 100  
Quantity Unit: G  
Additional Code 1: Not reported  
Additional Code 2: Not reported  
Additional Code 3: Not reported  
Additional Code 4: Not reported  
Additional Code 5: Not reported

Shipment Date: 19990304  
Creation Date: 5/17/1999 0:00:00  
Receipt Date: 19990308  
Manifest ID: 98840916  
Trans EPA ID: CAD009452657  
Trans Name: Not reported  
Trans 2 EPA ID: Not reported  
Trans 2 Name: Not reported  
TSDf EPA ID: CAD009452657  
Trans Name: Not reported  
TSDf Alt EPA ID: Not reported  
TSDf Alt Name: Not reported  
Waste Code Description: 343 - Unspecified organic liquid mixture  
RCRA Code: Not reported  
Meth Code: R01 - Recycler  
Quantity Tons: 0.323  
Waste Quantity: 95  
Quantity Unit: G  
Additional Code 1: Not reported

Map ID  
Direction  
Distance  
Elevation

MAP FINDINGS

Site

Database(s)

EDR ID Number  
EPA ID Number

**MARSHALL AND SONS CHEVRON SERVICE (Continued)**

**S113070644**

Additional Code 2: Not reported  
Additional Code 3: Not reported  
Additional Code 4: Not reported  
Additional Code 5: Not reported  
  
Shipment Date: 19990112  
Creation Date: 3/15/1999 0:00:00  
Receipt Date: 19990115  
Manifest ID: 96884336  
Trans EPA ID: CAR000011718  
Trans Name: Not reported  
Trans 2 EPA ID: Not reported  
Trans 2 Name: Not reported  
TSDf EPA ID: CAD009452657  
Trans Name: Not reported  
TSDf Alt EPA ID: Not reported  
TSDf Alt Name: Not reported  
Waste Code Description: 133 - Aqueous solution with 10% or more total organic residues  
RCRA Code: D001  
Meth Code: R01 - Recycler  
Quantity Tons: 0.2293  
Waste Quantity: 55  
Quantity Unit: G  
Additional Code 1: Not reported  
Additional Code 2: Not reported  
Additional Code 3: Not reported  
Additional Code 4: Not reported  
Additional Code 5: Not reported

Additional Info:  
Year: 1998  
Gen EPA ID: CAL000125072

Shipment Date: 19981102  
Creation Date: 12/10/1998 0:00:00  
Receipt Date: 19981103  
Manifest ID: 98056819  
Trans EPA ID: CAD981694664  
Trans Name: Not reported  
Trans 2 EPA ID: Not reported  
Trans 2 Name: Not reported  
TSDf EPA ID: CAD009452657  
Trans Name: Not reported  
TSDf Alt EPA ID: Not reported  
TSDf Alt Name: Not reported  
Waste Code Description: 343 - Unspecified organic liquid mixture  
RCRA Code: Not reported  
Meth Code: R01 - Recycler  
Quantity Tons: 0.289  
Waste Quantity: 85  
Quantity Unit: G  
Additional Code 1: Not reported  
Additional Code 2: Not reported  
Additional Code 3: Not reported  
Additional Code 4: Not reported  
Additional Code 5: Not reported

Map ID  
Direction  
Distance  
Elevation

MAP FINDINGS

Site

Database(s)

EDR ID Number  
EPA ID Number

**MARSHALL AND SONS CHEVRON SERVICE (Continued)**

**S113070644**

Shipment Date: 19980710  
Creation Date: 9/3/1998 0:00:00  
Receipt Date: 19980710  
Manifest ID: 98056369  
Trans EPA ID: CAD981694664  
Trans Name: Not reported  
Trans 2 EPA ID: Not reported  
Trans 2 Name: Not reported  
TSDf EPA ID: CAD009452657  
Trans Name: Not reported  
TSDf Alt EPA ID: Not reported  
TSDf Alt Name: Not reported  
Waste Code Description: 343 - Unspecified organic liquid mixture  
RCRA Code: Not reported  
Meth Code: R01 - Recycler  
Quantity Tons: 0.323  
Waste Quantity: 95  
Quantity Unit: G  
Additional Code 1: Not reported  
Additional Code 2: Not reported  
Additional Code 3: Not reported  
Additional Code 4: Not reported  
Additional Code 5: Not reported

Shipment Date: 19980401  
Creation Date: 5/26/1998 0:00:00  
Receipt Date: 19980402  
Manifest ID: 96875674  
Trans EPA ID: CAD981694664  
Trans Name: Not reported  
Trans 2 EPA ID: Not reported  
Trans 2 Name: Not reported  
TSDf EPA ID: CAD009452657  
Trans Name: Not reported  
TSDf Alt EPA ID: Not reported  
TSDf Alt Name: Not reported  
Waste Code Description: 343 - Unspecified organic liquid mixture  
RCRA Code: Not reported  
Meth Code: R01 - Recycler  
Quantity Tons: 0.306  
Waste Quantity: 90  
Quantity Unit: G  
Additional Code 1: Not reported  
Additional Code 2: Not reported  
Additional Code 3: Not reported  
Additional Code 4: Not reported  
Additional Code 5: Not reported

Shipment Date: 19980120  
Creation Date: 3/31/1998 0:00:00  
Receipt Date: 19980121  
Manifest ID: 96876436  
Trans EPA ID: CAD981694664  
Trans Name: Not reported  
Trans 2 EPA ID: Not reported  
Trans 2 Name: Not reported  
TSDf EPA ID: CAD009452657

Map ID  
Direction  
Distance  
Elevation

MAP FINDINGS

Site

Database(s)

EDR ID Number  
EPA ID Number

**MARSHALL AND SONS CHEVRON SERVICE (Continued)**

**S113070644**

Trans Name: Not reported  
TSDf Alt EPA ID: Not reported  
TSDf Alt Name: Not reported  
Waste Code Description: 343 - Unspecified organic liquid mixture  
RCRA Code: Not reported  
Meth Code: R01 - Recycler  
Quantity Tons: 0.323  
Waste Quantity: 95  
Quantity Unit: G  
Additional Code 1: Not reported  
Additional Code 2: Not reported  
Additional Code 3: Not reported  
Additional Code 4: Not reported  
Additional Code 5: Not reported

Additional Info:

Year: 1997  
Gen EPA ID: CAL000125072

Shipment Date: 19970924  
Creation Date: 7/23/1998 0:00:00  
Receipt Date: 19970924  
Manifest ID: 96871026  
Trans EPA ID: CAD981694664  
Trans Name: Not reported  
Trans 2 EPA ID: Not reported  
Trans 2 Name: Not reported  
TSDf EPA ID: CAD009452657  
Trans Name: Not reported  
TSDf Alt EPA ID: Not reported  
TSDf Alt Name: Not reported  
Waste Code Description: 343 - Unspecified organic liquid mixture  
RCRA Code: Not reported  
Meth Code: R01 - Recycler  
Quantity Tons: 0.323  
Waste Quantity: 95  
Quantity Unit: G  
Additional Code 1: Not reported  
Additional Code 2: Not reported  
Additional Code 3: Not reported  
Additional Code 4: Not reported  
Additional Code 5: Not reported

Shipment Date: 19970819  
Creation Date: 3/18/1998 0:00:00  
Receipt Date: 19970820  
Manifest ID: 96271670  
Trans EPA ID: CAD981694664  
Trans Name: Not reported  
Trans 2 EPA ID: Not reported  
Trans 2 Name: Not reported  
TSDf EPA ID: CAD009452657  
Trans Name: Not reported  
TSDf Alt EPA ID: Not reported  
TSDf Alt Name: Not reported  
Waste Code Description: 343 - Unspecified organic liquid mixture  
RCRA Code: Not reported

Map ID  
Direction  
Distance  
Elevation

MAP FINDINGS

Site

Database(s)

EDR ID Number  
EPA ID Number

**MARSHALL AND SONS CHEVRON SERVICE (Continued)**

**S113070644**

Meth Code: R01 - Recycler  
Quantity Tons: 0.34  
Waste Quantity: 100  
Quantity Unit: G  
Additional Code 1: Not reported  
Additional Code 2: Not reported  
Additional Code 3: Not reported  
Additional Code 4: Not reported  
Additional Code 5: Not reported

Shipment Date: 19970319  
Creation Date: 6/26/1997 0:00:00  
Receipt Date: 19970319  
Manifest ID: 96752069  
Trans EPA ID: CAD981694664  
Trans Name: Not reported  
Trans 2 EPA ID: Not reported  
Trans 2 Name: Not reported  
TSDf EPA ID: CAD009452657  
Trans Name: Not reported  
TSDf Alt EPA ID: Not reported  
TSDf Alt Name: Not reported  
Waste Code Description: 343 - Unspecified organic liquid mixture  
RCRA Code: Not reported  
Meth Code: R01 - Recycler  
Quantity Tons: 0.34  
Waste Quantity: 100  
Quantity Unit: G  
Additional Code 1: Not reported  
Additional Code 2: Not reported  
Additional Code 3: Not reported  
Additional Code 4: Not reported  
Additional Code 5: Not reported

Additional Info:

Year: 1996  
Gen EPA ID: CAL000125072

Shipment Date: 19961025  
Creation Date: 5/20/1997 0:00:00  
Receipt Date: 19961028  
Manifest ID: 96272269  
Trans EPA ID: CAD981694664  
Trans Name: Not reported  
Trans 2 EPA ID: Not reported  
Trans 2 Name: Not reported  
TSDf EPA ID: CAD009452657  
Trans Name: Not reported  
TSDf Alt EPA ID: Not reported  
TSDf Alt Name: Not reported  
Waste Code Description: 343 - Unspecified organic liquid mixture  
RCRA Code: Not reported  
Meth Code: R01 - Recycler  
Quantity Tons: 0.34  
Waste Quantity: 100  
Quantity Unit: G  
Additional Code 1: Not reported

Map ID  
Direction  
Distance  
Elevation

MAP FINDINGS

Site

Database(s)

EDR ID Number  
EPA ID Number

**MARSHALL AND SONS CHEVRON SERVICE (Continued)**

**S113070644**

Additional Code 2:	Not reported
Additional Code 3:	Not reported
Additional Code 4:	Not reported
Additional Code 5:	Not reported
Shipment Date:	19960717
Creation Date:	5/30/1997 0:00:00
Receipt Date:	19960718
Manifest ID:	96276547
Trans EPA ID:	CAD981694664
Trans Name:	Not reported
Trans 2 EPA ID:	Not reported
Trans 2 Name:	Not reported
TSDf EPA ID:	CAD009452657
Trans Name:	Not reported
TSDf Alt EPA ID:	Not reported
TSDf Alt Name:	Not reported
Waste Code Description:	343 - Unspecified organic liquid mixture
RCRA Code:	Not reported
Meth Code:	R01 - Recycler
Quantity Tons:	0.34
Waste Quantity:	100
Quantity Unit:	G
Additional Code 1:	Not reported
Additional Code 2:	Not reported
Additional Code 3:	Not reported
Additional Code 4:	Not reported
Additional Code 5:	Not reported
Shipment Date:	19960306
Creation Date:	10/4/1996 0:00:00
Receipt Date:	19960306
Manifest ID:	95317051
Trans EPA ID:	CAD981694664
Trans Name:	Not reported
Trans 2 EPA ID:	Not reported
Trans 2 Name:	Not reported
TSDf EPA ID:	CAD009452657
Trans Name:	Not reported
TSDf Alt EPA ID:	Not reported
TSDf Alt Name:	Not reported
Waste Code Description:	343 - Unspecified organic liquid mixture
RCRA Code:	Not reported
Meth Code:	R01 - Recycler
Quantity Tons:	0.34
Waste Quantity:	100
Quantity Unit:	G
Additional Code 1:	Not reported
Additional Code 2:	Not reported
Additional Code 3:	Not reported
Additional Code 4:	Not reported
Additional Code 5:	Not reported

Map ID  
 Direction  
 Distance  
 Elevation

MAP FINDINGS

Site

Database(s) EDR ID Number  
 EPA ID Number

**O95**  
**SSE**  
 < 1/8  
 0.014 mi.  
 73 ft.

**CHEVRON**  
**4500 PARK BLVD**  
**OAKLAND, CA**

**RGA LUST** **S114600713**  
 N/A

**Site 12 of 22 in cluster O**

**Actual:**  
**311 ft.**  
**Focus Map:**  
**9**

**RGA LUST:**  
 Name: CHEVRON  
 Address: 4500 PARK BLVD  
 City: OAKLAND  
 State: OAKLAND  
 2006 CHEVRON 4500 PARK BLVD  
 Name: CHEVRON  
 Address: 4500 PARK BLVD  
 City: OAKLAND  
 State: OAKLAND  
 2005 CHEVRON 4500 PARK BLVD  
 Name: CHEVRON  
 Address: 4500 PARK BLVD  
 City: OAKLAND  
 State: OAKLAND  
 2003 CHEVRON 4500 PARK BLVD  
 Name: CHEVRON  
 Address: 4500 PARK BLVD  
 City: OAKLAND  
 State: OAKLAND  
 2002 CHEVRON 4500 PARK BLVD  
 Name: CHEVRON  
 Address: 4500 PARK BLVD  
 City: OAKLAND  
 State: OAKLAND  
 2001 CHEVRON 4500 PARK BLVD  
 Name: CHEVRON  
 Address: 4500 PARK BLVD  
 City: OAKLAND  
 State: OAKLAND  
 2000 CHEVRON 4500 PARK BLVD

**O96**  
**SSE**  
 < 1/8  
 0.014 mi.  
 73 ft.

**PARK BOULEVARD 76**  
**4500 PARK BLVD**  
**OAKLAND, CA 94602**

**EMI** **S124452691**  
 N/A

**Site 13 of 22 in cluster O**

**Actual:**  
**311 ft.**  
**Focus Map:**  
**9**

**EMI:**  
 Name: PARK BOULEVARD 76  
 Address: 4500 PARK BLVD  
 City,State,Zip: OAKLAND, CA 94602  
 Year: 2017  
 County Code: 1  
 Air Basin: SF  
 Facility ID: 111790  
 Air District Name: BA  
 SIC Code: 5411  
 Air District Name: BAY AREA AQMD  
 Community Health Air Pollution Info System: Not reported  
 Consolidated Emission Reporting Rule: Not reported  
 Total Organic Hydrocarbon Gases Tons/Yr: 0.17950536  
 Reactive Organic Gases Tons/Yr: 0.17950536  
 Carbon Monoxide Emissions Tons/Yr: Not reported

Map ID  
Direction  
Distance  
Elevation

MAP FINDINGS

Site

Database(s)

EDR ID Number  
EPA ID Number

**PARK BOULEVARD 76 (Continued)**

**S124452691**

NOX - Oxides of Nitrogen Tons/Yr: Not reported  
SOX - Oxides of Sulphur Tons/Yr: Not reported  
Particulate Matter Tons/Yr: Not reported  
Part. Matter 10 Micrometers and Smlr Tons/Yr: Not reported

Name: PARK BOULEVARD 76  
Address: 4500 PARK BLVD  
City,State,Zip: OAKLAND, CA 94602  
Year: 2018  
County Code: 1  
Air Basin: SF  
Facility ID: 111790  
Air District Name: BA  
SIC Code: 5541  
Air District Name: BAY AREA AQMD  
Community Health Air Pollution Info System: Not reported  
Consolidated Emission Reporting Rule: Not reported  
Total Organic Hydrocarbon Gases Tons/Yr: 0.17950536  
Reactive Organic Gases Tons/Yr: 0.17950536  
Carbon Monoxide Emissions Tons/Yr: Not reported  
NOX - Oxides of Nitrogen Tons/Yr: Not reported  
SOX - Oxides of Sulphur Tons/Yr: Not reported  
Particulate Matter Tons/Yr: Not reported  
Part. Matter 10 Micrometers and Smlr Tons/Yr: Not reported

Name: PARK BOULEVARD 76  
Address: 4500 PARK BLVD  
City,State,Zip: OAKLAND, CA 94602  
Year: 2019  
County Code: 1  
Air Basin: SF  
Facility ID: 111790  
Air District Name: BA  
SIC Code: 5541  
Air District Name: BAY AREA AQMD  
Community Health Air Pollution Info System: Not reported  
Consolidated Emission Reporting Rule: Not reported  
Total Organic Hydrocarbon Gases Tons/Yr: 0.208261293  
Reactive Organic Gases Tons/Yr: 0.208261293  
Carbon Monoxide Emissions Tons/Yr: Not reported  
NOX - Oxides of Nitrogen Tons/Yr: Not reported  
SOX - Oxides of Sulphur Tons/Yr: Not reported  
Particulate Matter Tons/Yr: Not reported  
Part. Matter 10 Micrometers and Smlr Tons/Yr: Not reported

Name: PARK BOULEVARD 76  
Address: 4500 PARK BLVD  
City,State,Zip: OAKLAND, CA 94602  
Year: 2020  
County Code: 1  
Air Basin: SF  
Facility ID: 111790  
Air District Name: BA  
SIC Code: 5541  
Air District Name: BAY AREA AQMD  
Community Health Air Pollution Info System: Not reported  
Consolidated Emission Reporting Rule: Not reported



Map ID  
Direction  
Distance  
Elevation

MAP FINDINGS

Site

Database(s)

EDR ID Number  
EPA ID Number

**PARK BOULEVARD 76 (Continued)**

**S124452691**

Total Organic Hydrocarbon Gases Tons/Yr: 0.208261293  
Reactive Organic Gases Tons/Yr: 0.208261293  
Carbon Monoxide Emissions Tons/Yr: Not reported  
NOX - Oxides of Nitrogen Tons/Yr: Not reported  
SOX - Oxides of Sulphur Tons/Yr: Not reported  
Particulate Matter Tons/Yr: Not reported  
Part. Matter 10 Micrometers and Smlr Tons/Yr: Not reported

**O97**  
**SSE**  
**< 1/8**  
**0.014 mi.**  
**73 ft.**

**CHEVRON #9-3415**  
**4500 PARK**  
**OAKLAND, CA**

**RGA LUST** **S114596498**  
**N/A**

**Site 14 of 22 in cluster O**

**Actual:**  
**311 ft.**

**RGA LUST:**

**Focus Map:**  
**9**

Name: CHEVRON #9-3415  
Address: 4500 PARK  
City: OAKLAND  
State: OAKLAND  
2012 CHEVRON #9-3415 4500 PARK  
Name: CHEVRON #9-3415  
Address: 4500 PARK  
City: OAKLAND  
State: OAKLAND  
2011 CHEVRON #9-3415 4500 PARK  
Name: CHEVRON #9-3415  
Address: 4500 PARK  
City: OAKLAND  
State: OAKLAND  
2010 CHEVRON #9-3415 4500 PARK  
Name: CHEVRON #9-3415  
Address: 4500 PARK  
City: OAKLAND  
State: OAKLAND  
2009 CHEVRON #9-3415 4500 PARK  
Name: CHEVRON #9-3415  
Address: 4500 PARK  
City: OAKLAND  
State: OAKLAND  
2008 CHEVRON #9-3415 4500 PARK  
Name: CHEVRON #9-3415  
Address: 4500 PARK  
City: OAKLAND  
State: OAKLAND  
2007 CHEVRON #9-3415 4500 PARK

**O98**  
**SSE**  
**< 1/8**  
**0.014 mi.**  
**73 ft.**

**CHEVRON 93415**  
**4500 PARK BLVD**  
**OAKLAND, CA 94602**

**HWTS** **S113032984**  
**HAZNET** **N/A**

**Site 15 of 22 in cluster O**

**Actual:**  
**311 ft.**

**HWTS:**

**Focus Map:**  
**9**

Name: CHEVRON 93415  
Address: 4500 PARK BLVD  
Address 2: Not reported

Map ID  
Direction  
Distance  
Elevation

MAP FINDINGS

Site

Database(s)

EDR ID Number  
EPA ID Number

**CHEVRON 93415 (Continued)**

**S113032984**

City,State,Zip: OAKLAND, CA 94602  
EPA ID: CAL000030030  
Inactive Date: 06/30/2003  
Create Date: 05/16/1990  
Last Act Date: Not reported  
Mailing Name: Not reported  
Mailing Address: PO BOX 6004  
Mailing Address 2: Not reported  
Mailing City,State,Zip: SAN RAMON, CA 945830000  
Owner Name: CHERVON PRODUCTS CO  
Owner Address: PO BOX 6004  
Owner Address 2: Not reported  
Owner City,State,Zip: SAN RAMON, CA 945830000  
Owner Phone: Not reported  
Owner Fax: Not reported  
Contact Name: KATHY NORRIS  
Contact Address: PO BOX 6004  
Contact Address 2: Not reported  
City,State,Zip: SAN RAMON, CA 945830000  
Contact Phone: Not reported  
Contact Fax: Not reported  
Facility Status: Inactive  
Facility Type: PERMANENT  
Category: STATE  
Latitude: 37.808715  
Longitude: -122.218903

**NAICS:**

EPA ID: CAL000030030  
Create Date: 2002-03-14 16:36:27.000  
NAICS Code: 44719  
NAICS Description: Other Gasoline Stations  
Issued EPA ID Date: 1990-05-16 00:00:00  
Inactive Date: 2003-06-30 00:00:00  
Facility Name: CHEVRON 93415  
Facility Address: 4500 PARK BLVD  
Facility Address 2: Not reported  
Facility City: OAKLAND  
Facility County: Not reported  
Facility State: CA  
Facility Zip: 946021441

**HAZNET:**

Name: CHEVRON 93415  
Address: 4500 PARK BLVD  
Address 2: Not reported  
City,State,Zip: OAKLAND, CA 946021441  
Contact: KATHY NORRIS  
Telephone: 9258425931  
Mailing Name: Not reported  
Mailing Address: PO BOX 6004

Year: 2004  
Gepaid: CAL000030030  
TSD EPA ID: CAD053044053  
CA Waste Code: 134 - Aqueous solution with total organic residues less than 10

Map ID  
Direction  
Distance  
Elevation

MAP FINDINGS

Site

Database(s)

EDR ID Number  
EPA ID Number

**CHEVRON 93415 (Continued)**

**S113032984**

percent  
Disposal Method: H01 - Transfer Station  
Tons: 0.1008  
  
Year: 2003  
Gepaid: CAL000030030  
TSD EPA ID: CA0000084517  
CA Waste Code: 134 - Aqueous solution with total organic residues less than 10 percent  
Disposal Method: H01 - Transfer Station  
Tons: 0.1008  
  
Year: 1994  
Gepaid: CAL000030030  
TSD EPA ID: CAD980883177  
CA Waste Code: 223 - Unspecified oil-containing waste  
Disposal Method: R01 - Recycler  
Tons: 3.336  
  
Year: 1994  
Gepaid: CAL000030030  
TSD EPA ID: CAD009466392  
CA Waste Code: 512 - Other empty containers 30 gallons or more  
Disposal Method: D99 - Disposal, Other  
Tons: 0.25

Additional Info:

Year: 2004  
Gen EPA ID: CAL000030030  
  
Shipment Date: 20040315  
Creation Date: 10/1/2004 18:31:09  
Receipt Date: 20040315  
Manifest ID: 23467175  
Trans EPA ID: TXR000050930  
Trans Name: SAFETY-KLEEN SYSTEMS INC  
Trans 2 EPA ID: Not reported  
Trans 2 Name: Not reported  
TSD EPA ID: CAD053044053  
Trans Name: SAFETY-KLEEN SYSTEMS INC  
TSD EPA ID: CAD053044053  
TSD EPA Alt Name: Not reported  
Waste Code Description: 134 - Aqueous solution with <10% total organic residues  
RCRA Code: Not reported  
Meth Code: H01 - Transfer Station  
Quantity Tons: 0.1008  
Waste Quantity: 24  
Quantity Unit: G  
Additional Code 1: Not reported  
Additional Code 2: Not reported  
Additional Code 3: Not reported  
Additional Code 4: Not reported  
Additional Code 5: Not reported

Additional Info:

Map ID  
Direction  
Distance  
Elevation

MAP FINDINGS

Site

Database(s)

EDR ID Number  
EPA ID Number

**CHEVRON 93415 (Continued)**

**S113032984**

Year: 2003  
Gen EPA ID: CAL000030030  
  
Shipment Date: 20031117  
Creation Date: 8/24/2004 10:00:04  
Receipt Date: 20031120  
Manifest ID: 23304196  
Trans EPA ID: TXR000050930  
Trans Name: SAFETY-KLEEN SYSTEMS INC  
Trans 2 EPA ID: Not reported  
Trans 2 Name: Not reported  
TSDf EPA ID: CA0000084517  
Trans Name: SAFETY-KLEEN SYSTEMS INC  
TSDf Alt EPA ID: CA0000084517  
TSDf Alt Name: Not reported  
Waste Code Description: 134 - Aqueous solution with <10% total organic residues  
RCRA Code: Not reported  
Meth Code: H01 - Transfer Station  
Quantity Tons: 0.1008  
Waste Quantity: 24  
Quantity Unit: G  
Additional Code 1: Not reported  
Additional Code 2: Not reported  
Additional Code 3: Not reported  
Additional Code 4: Not reported  
Additional Code 5: Not reported

Additional Info:

Year: 1994  
Gen EPA ID: CAL000030030  
  
Shipment Date: 19940919  
Creation Date: 3/26/1996 0:00:00  
Receipt Date: 19940919  
Manifest ID: 93288892  
Trans EPA ID: CAD009466392  
Trans Name: Not reported  
Trans 2 EPA ID: Not reported  
Trans 2 Name: Not reported  
TSDf EPA ID: CAD009466392  
Trans Name: Not reported  
TSDf Alt EPA ID: Not reported  
TSDf Alt Name: Not reported  
Waste Code Description: 512 - Other empty containers 30 gallons or more  
RCRA Code: Not reported  
Meth Code: D99 - Disposal, Other  
Quantity Tons: 0.25  
Waste Quantity: 500  
Quantity Unit: P  
Additional Code 1: Not reported  
Additional Code 2: Not reported  
Additional Code 3: Not reported  
Additional Code 4: Not reported  
Additional Code 5: Not reported  
  
Shipment Date: 19940916  
Creation Date: 3/26/1996 0:00:00

Map ID  
 Direction  
 Distance  
 Elevation

MAP FINDINGS

Site

Database(s)

EDR ID Number  
 EPA ID Number

**CHEVRON 93415 (Continued)**

**S113032984**

Receipt Date: 19940916  
 Manifest ID: 93480150  
 Trans EPA ID: CAD009466392  
 Trans Name: Not reported  
 Trans 2 EPA ID: Not reported  
 Trans 2 Name: Not reported  
 TSDF EPA ID: CAD980883177  
 Trans Name: Not reported  
 TSDF Alt EPA ID: Not reported  
 TSDF Alt Name: Not reported  
 Waste Code Description: 223 - Unspecified oil-containing waste  
 RCRA Code: D018  
 Meth Code: R01 - Recycler  
 Quantity Tons: 3.336  
 Waste Quantity: 800  
 Quantity Unit: G  
 Additional Code 1: Not reported  
 Additional Code 2: Not reported  
 Additional Code 3: Not reported  
 Additional Code 4: Not reported  
 Additional Code 5: Not reported

**O99**  
**SSE**  
 < 1/8  
 0.014 mi.  
 73 ft.

**PARK BLVD 76**  
**4500 PARK BLVD**  
**OAKLAND, CA 94602**  
 Site 16 of 22 in cluster O

**CERS HAZ WASTE**  
**CERS TANKS**  
**CERS**

**S121765522**  
 N/A

**Actual:**  
**311 ft.**  
**Focus Map:**  
**9**

**CERS HAZ WASTE:**  
 Name: PARK BLVD 76  
 Address: 4500 PARK BLVD  
 City,State,Zip: OAKLAND, CA 94602  
 Site ID: 356361  
 CERS ID: 10639660  
 CERS Description: Hazardous Waste Generator

**CERS TANKS:**  
 Name: PARK BLVD 76  
 Address: 4500 PARK BLVD  
 City,State,Zip: OAKLAND, CA 94602  
 Site ID: 356361  
 CERS ID: 10639660  
 CERS Description: Underground Storage Tank

**CERS:**  
 Name: PARK BLVD 76  
 Address: 4500 PARK BLVD  
 City,State,Zip: OAKLAND, CA 94602  
 Site ID: 356361  
 CERS ID: 10639660  
 CERS Description: Chemical Storage Facilities

**Violations:**  
 Site ID: 356361  
 Site Name: Park Blvd 76  
 Violation Date: 08-12-2015  
 Citation: HSC 6.95 25508(a)(1) - California Health and Safety Code, Chapter

Map ID  
Direction  
Distance  
Elevation

MAP FINDINGS

Site

Database(s)

EDR ID Number  
EPA ID Number

**PARK BLVD 76 (Continued)**

**S121765522**

Violation Description: 6.95, Section(s) 25508(a)(1)  
Failure to establish and electronically submit an adequate training program in safety procedures in the event of a release or threatened release of a hazardous material.

Violation Notes: Returned to compliance on 08/18/2015. OBSERVATION: NO TRAINING PLAN UPLOADED INTO CERS. CORRECTIVE ACTION: UPLOAD TRAINING PLA INTO CERS.

Violation Division: Alameda County Environmental Health  
Violation Program: HMRRP  
Violation Source: CERS,

Site ID: 356361  
Site Name: Park Blvd 76  
Violation Date: 08-06-2021  
Citation: 23 CCR 16 2715(a)(2) - California Code of Regulations, Title 23, Chapter 16, Section(s) 2715(a)(2)

Violation Description: Failure to submit the Underground Storage Tank Statement of Understanding and Compliance Form.

Violation Notes: Returned to compliance on 09/30/2021. Owner/operator failed to submit the Underground Storage Tank Statement of Understanding and Compliance Form Submit the Underground Storage Tank Statement of Understanding and Compliance Form .

Violation Division: Alameda County Environmental Health  
Violation Program: UST  
Violation Source: CERS,

Site ID: 356361  
Site Name: Park Blvd 76  
Violation Date: 08-06-2021  
Citation: 23 CCR 16 2715(c)(4) - California Code of Regulations, Title 23, Chapter 16, Section(s) 2715(c)(4)

Violation Description: Failure to maintain a list of employees trained by the designated operator on-site or off-site at a readily available location, if approved by the UPA. For training that occurs on or after October 1, 2018, failure to maintain a copy of the "Facility Employee Training Certificate" on-site or off-site at a readily available location, if approved by the UPA.

Violation Notes: Returned to compliance on 10/18/2021. Owner/Operator did not maintain a copy of the "Facility Employee Training Certificate" on-site or off-site at a readily available location. Training records not maintained for 2020 or 2021. Maintain copies of the "Facility Employee Training Certificate" on-site or off-site at a readily available location.

Violation Division: Alameda County Environmental Health  
Violation Program: UST  
Violation Source: CERS,

Site ID: 356361  
Site Name: Park Blvd 76  
Violation Date: 08-02-2023  
Citation: 23 CCR 16 2715(a)(2) - California Code of Regulations, Title 23, Chapter 16, Section(s) 2715(a)(2)

Violation Description: Failure to submit the Underground Storage Tank Statement of Understanding and Compliance Form.

Violation Notes: Owner/operator failed to submit the "Underground Storage Tank Statement of Understanding and Compliance Form".  
[https://www.waterboards.ca.gov/water\\_issues/programs/ust/adm\\_notices/epregs/docs/app10.pdf](https://www.waterboards.ca.gov/water_issues/programs/ust/adm_notices/epregs/docs/app10.pdf) Submit the "Underground Storage Tank Statement

Map ID  
Direction  
Distance  
Elevation

MAP FINDINGS

Site

Database(s)

EDR ID Number  
EPA ID Number

**PARK BLVD 76 (Continued)**

**S121765522**

of Understanding and Compliance Form".  
[https://www.waterboards.ca.gov/water\\_issues/programs/ust/adm\\_notices/epregs/docs/app10.pdf](https://www.waterboards.ca.gov/water_issues/programs/ust/adm_notices/epregs/docs/app10.pdf)  
Alameda County Environmental Health

Violation Division: UST  
Violation Program: CERS,  
Violation Source:

Site ID: 356361  
Site Name: Park Blvd 76  
Violation Date: 08-06-2021  
Citation: 23 CCR 16 2641(h) - California Code of Regulations, Title 23, Chapter 16, Section(s) 2641(h)

Violation Description: Failure to have an approved UST Monitoring Plan.  
Violation Notes: Returned to compliance on 09/30/2021. Facility does not have an approved Monitoring Plan. Facility's Chief Financial Officer (CFO) Letter is out of date. Also, please ensure that the designated operator is current. I was unable to read the name on the report to confirm that it is still Randy Kirby. Finally, the Liquid Condensate tank Tank #5 on CERS (aka Vapor Pot) is now required to be removed as one of your tanks. See below for how to do this. Submit a current CFO letter into CERS and do so annually. Ensure that the DO letter is uploaded and represents the current designated operator. Modify your submittal to remove tank #5 (the liquid condensate tank) as a tank. To do so you should update your submittal based on the January 4, 2017 submittal. Please feel free to contact me for help with this.

Violation Division: Alameda County Environmental Health  
Violation Program: UST  
Violation Source: CERS,

Site ID: 356361  
Site Name: Park Blvd 76  
Violation Date: 09-13-2018  
Citation: 40 CFR 1 265.174 - U.S. Code of Federal Regulations, Title 40, Chapter 1, Section(s) 265.174

Violation Description: Failure to inspect hazardous waste storage areas at least weekly and look for leaking and deteriorating containers.  
Violation Notes: Returned to compliance on 09/13/2018. OBSERVATION: Facility inspect hazardous waste area monthly. Hazardous waste areas should be inspected weekly. CORRECTIVE ACTION: Provide confirmation that the hazardous waste area is inspected weekly and by whom within 30 days.

Violation Division: Alameda County Environmental Health  
Violation Program: HW  
Violation Source: CERS,

Site ID: 356361  
Site Name: Park Blvd 76  
Violation Date: 09-13-2018  
Citation: HSC 6.75 25299.30-25299.34 - California Health and Safety Code, Chapter 6.75, Section(s) 25299.30-25299.34

Violation Description: Failure to submit and maintain complete and current Certification of Financial Responsibility or other mechanism of financial assurance.  
Violation Notes: Returned to compliance on 08/05/2019. The CFR letter is listed as \$500,000 per occurrence. It should be listed as \$1,000,000 per occurrence and the CFO letter has expired. Update CFR and CFO letters and upload to CERS.

Violation Division: Alameda County Environmental Health  
Violation Program: UST

Map ID  
Direction  
Distance  
Elevation

MAP FINDINGS

Site

Database(s)

EDR ID Number  
EPA ID Number

**PARK BLVD 76 (Continued)**

**S121765522**

Violation Source: CERS,

Site ID: 356361  
Site Name: Park Blvd 76  
Violation Date: 09-13-2018  
Citation: 23 CCR 16 2715(c) - California Code of Regulations, Title 23, Chapter 16, Section(s) 2715(c)

Violation Description: Failure to comply with one or more of the following designated operator (DO) monthly inspection requirements: Be performed by an ICC certified DO. Inspect monthly alarm history report, check that alarms are documented and responded to appropriately, and attach a copy. Inspect for the presence of liquid/debris in spill containers. Inspect for the presence of liquid/debris in under dispenser containment (UDC) and ensure that the monitoring equipment is positioned correctly. Inspect for liquid or debris in containment sumps where an alarm occurred with no service visit. Check that all testing and maintenance has been completed and documented. Verify that all facility employees have been trained in accordance with 23 CCR 2715(f)(2).

Violation Notes: Returned to compliance on 08/01/2019. Two of the designated operator reports did not have explanations for alarms. On April 7, 2018, the T1 Diesel tank had a sudden loss alarm the reason for which was not noted on the April 20, 2018 DO report under on the comment section. All alarms must be noted and an explanation provided on the comment section. Contact the designated operator and inform them to log all liquid alarms on the DO report. Provide a copy of the next DO report to ACDEH within 30 days.

Violation Division: Alameda County Environmental Health  
Violation Program: UST  
Violation Source: CERS,

Site ID: 356361  
Site Name: Park Blvd 76  
Violation Date: 08-01-2019  
Citation: 23 CCR 16 2712(b)(1)(G) - California Code of Regulations, Title 23, Chapter 16, Section(s) 2712(b)(1)(G)

Violation Description: Failure to comply with one or more of the following overfill prevention equipment requirements: Alert the transfer operator when the tank is 90 percent full by restricting the flow into the tank or triggering an audible and visual alarm; or Restrict delivery of flow to the tank at least 30 minutes before the tank overfills, provided the restriction occurs when the tank is filled to no more than 95 percent of capacity; and activate an audible alarm at least five minutes before the tank overfills; or Provide positive shut-off of flow to the tank when the tank is filled to no more than 95 percent of capacity; or Provide positive shut-off of flow to the tank so that none of the fittings located on the top of the tank are exposed to product due to overfilling. Install/retrofit overfill prevention equipment that does not use flow restrictors on vent piping to meet overfill prevention equipment requirements when the overfill prevention equipment is installed, repaired, or replaced on and after October 1, 2018. For USTs installed before October 1, 2018, perform an inspection by October 13, 2018 and every 36 months thereafter. For USTs installed on and after October 1, 2018, perform an inspection at installation and every 36 months thereafter. Inspected within 30 days after a repair to the overfill prevention equipment. Inspected using an applicable manufacturer guidelines, industry codes, engineering standards, or a method approved by a professional engineer. Inspected



Map ID  
Direction  
Distance  
Elevation

MAP FINDINGS

Site

Database(s)

EDR ID Number  
EPA ID Number

**PARK BLVD 76 (Continued)**

**S121765522**

Violation Notes: by a certified UST service technician. Maintain records of overfill prevention equipment inspection for 36 months.  
Returned to compliance on 09/05/2021. Owner/Operator failed to meet one or more of the requirements applicable to overfill prevention equipment. Overfill prevention testing was not performed in by October 13, 2018. Immediately obtain a qualified technician to perform the required testing. Notify ACDEH 48 hours in advance of testing.

Violation Division: Alameda County Environmental Health  
Violation Program: UST  
Violation Source: CERS,

Site ID: 356361  
Site Name: Park Blvd 76  
Violation Date: 08-12-2015  
Citation: HSC 6.95 25508(d) - California Health and Safety Code, Chapter 6.95, Section(s) 25508(d)

Violation Description: Failure to complete and/or electronically submit a business plan when storing/handling a hazardous material at or above reportable quantities.

Violation Notes: Returned to compliance on 08/18/2015. OBSERVATION: NO SUBMITTAL INTO CERS FOR THE HMBP. CORRECTIVE ACTION: A COMPLETED HMBP WAS DONE ON SITE. THE HMBP MUST BE ENTERED INTO CERS. MAKE AN APPOINTMENT WITH ACDEH.

Violation Division: Alameda County Environmental Health  
Violation Program: HMRRP  
Violation Source: CERS,

Site ID: 356361  
Site Name: Park Blvd 76  
Violation Date: 09-13-2018  
Citation: 23 CCR 16 2643(b)(5) - California Code of Regulations, Title 23, Chapter 16, Section(s) 2643(b)(5)

Violation Description: Failure of the continuous in-tank leak detection (CITLD) system to function properly.

Violation Notes: Returned to compliance on 10/12/2018. Owner/Operator failed to conduct the 0.2 gallon continuous statistical leak detection (CSLD) program for the months of January and February. After a cold start the the CSLD tests were not conducted at the proper rate of 99%, making the tests from March through September 2018 invalid. Begin conducting CSLD testing at the proper test rate. Submit test results for the next month to ACDEH. The PD was corrected by Pinnacle Fuel.

Violation Division: Alameda County Environmental Health  
Violation Program: UST  
Violation Source: CERS,

Site ID: 356361  
Site Name: Park Blvd 76  
Violation Date: 08-12-2015  
Citation: 23 CCR 16 2712(i) - California Code of Regulations, Title 23, Chapter 16, Section(s) 2712(i)

Violation Description: Failure to maintain on site an approved monitoring plan.

Violation Notes: Returned to compliance on 08/18/2015. OBSERVATION: Monitoring Procedures submitted to CERS are not approved. CORRECTIVE ACTION: Corrected Monitoring Procedures will be emailed to the operator. Submit corrections into CERS.

Violation Division: Alameda County Environmental Health  
Violation Program: UST

Map ID  
Direction  
Distance  
Elevation

MAP FINDINGS

Site

Database(s)

EDR ID Number  
EPA ID Number

**PARK BLVD 76 (Continued)**

**S121765522**

Violation Source: CERS,

Site ID: 356361  
Site Name: Park Blvd 76  
Violation Date: 08-21-2020  
Citation: 23 CCR 16 2665(b) - California Code of Regulations, Title 23, Chapter 16, Section(s) 2665(b)

Violation Description: "Failure to submit a copy of the overfill prevention equipment inspection results on the Overfill Prevention Equipment Inspection Report Form to the UPA within 30 days after the inspection. "

Violation Notes: Returned to compliance on 08/21/2020. Owner/operator failed to submit a copy of the overfill prevention equipment inspection results on the Overfill Prevention Equipment Inspection Report Form to the UPA within 30 days after the inspection. The overfill testing occurred on August 1, 2019 but the test results were submitted to the CUPA in July 2020. Corrected onsite.

Violation Division: Alameda County Environmental Health  
Violation Program: UST  
Violation Source: CERS,

Site ID: 356361  
Site Name: Park Blvd 76  
Violation Date: 08-21-2020  
Citation: 23 CCR 16 2716(e) - California Code of Regulations, Title 23, Chapter 16, Section(s) 2716(e)

Violation Description: For designated operator (DO) monthly inspections conducted before October 1, 2018, failure to comply with one or more of the following requirements: Be performed by an ICC certified DO. Inspect monthly alarm history report, check that alarms are documented and responded to appropriately, and attach a copy. Inspect for the presence of liquid/debris in spill containers. Inspect for the presence of liquid/debris in under dispenser containment (UDC) and ensure that the monitoring equipment is positioned correctly. Inspect for liquid or debris in containment sumps where an alarm occurred with no service visit. Check that all testing and maintenance has been completed and documented. Verify that all facility employees have been trained in accordance with 23 CCR 2715(c). For designated operator (DO) 30 day inspections conducted on and after October 1, 2018, failure to conduct the designated UST operator visual inspection at least once every 30 days.

Violation Notes: Returned to compliance on 09/21/2020. Facility did not comply with one or more of the following DO monthly inspection requirements: Performed by an ICC certified DO; Inspect monthly alarm history report, check that alarms are documented and responded to appropriately, and attach a copy; Inspect for the presence of liquid/debris in spill containers; Inspect for the presence of liquid/debris in under dispenser containment (UDC) and ensure that the monitoring equipment is positioned correctly; Inspect for liquid or debris in containment sumps where an alarm occurred with no service visit; Check that all testing and maintenance has been completed and documented; Verify that all facility employees have been trained in accordance with 23 CCR 2715(f)(c). DO inspections conducted after 9/30/2018 must be every 30 days and in accordance with sections 2716(a)-(e). Designated operator did not perform inspections within 30 days and DO training was last performed in April 2019 and is ove... [TRUNCATED: Refer to full Inspection Report]

Violation Division: Alameda County Environmental Health

Map ID  
Direction  
Distance  
Elevation

MAP FINDINGS

Site

Database(s)

EDR ID Number  
EPA ID Number

**PARK BLVD 76 (Continued)**

**S121765522**

Violation Program: UST  
Violation Source: CERS,

Site ID: 356361  
Site Name: Park Blvd 76  
Violation Date: 08-12-2015  
Citation: HSC 6.95 25508(a)(1) - California Health and Safety Code, Chapter 6.95, Section(s) 25508(a)(1)  
Violation Description: Failure to establish and electronically submit an adequate emergency response plan and procedures for a release or threatened release of a hazardous material.  
Violation Notes: Returned to compliance on 08/18/2015. OBSERVATION: NO EMERGENCY RESPONSE/CONTINGENCY PLAN UPLOADED INTO CERS. CORRECTIVE ACTION: AN EMERGENCY RESPONSE/CONTINGENCY PLAN WAS COMPLETED ON SITE AND MUST BE UPLOADED INTO CERS.  
Violation Division: Alameda County Environmental Health  
Violation Program: HMRRP  
Violation Source: CERS,

Site ID: 356361  
Site Name: Park Blvd 76  
Violation Date: 08-01-2019  
Citation: HSC 6.7 25284, 25286 - California Health and Safety Code, Chapter 6.7, Section(s) 25284, 25286  
Violation Description: Failure to submit a complete and accurate application for a permit to operate a UST, or for renewal of the permit.  
Violation Notes: Returned to compliance on 08/05/2019. Owner/Operator did not submit and/or maintain a complete and/or accurate UST Operating Permit Application. Tank 2 is 87; piping amnd sensors need to be added to the map; CFR needs t e updated to \$1 million; CFO letter should be updated annually. Submit and/or maintain a complete and/or accurate UST Operating Permit Application, including for permit renewal. Update CERS as above.  
Violation Division: Alameda County Environmental Health  
Violation Program: UST  
Violation Source: CERS,

Site ID: 356361  
Site Name: Park Blvd 76  
Violation Date: 09-13-2018  
Citation: 23 CCR 16 2712(b) - California Code of Regulations, Title 23, Chapter 16, Section(s) 2712(b)  
Violation Description: Failure to maintain records of repairs, lining, and upgrades on site, or off site if approved by the UPA, for the life of the UST.  
Violation Notes: Returned to compliance on 08/05/2019. Records of repairs, linings, and upgrades for the UST system were not found on site. These records shall be kept on site for the life of the tank. A record of the dispenser upgrades and subsequent cold start and CSLD issue visits by Nuclear Pumps was not maintained on-site. Immediately locate and maintain these records on site and submit copies to the CUPA by 10/13/2018, 30 days from now.  
Violation Division: Alameda County Environmental Health  
Violation Program: UST  
Violation Source: CERS,

Site ID: 356361  
Site Name: Park Blvd 76

Map ID  
Direction  
Distance  
Elevation

MAP FINDINGS

Site

Database(s)

EDR ID Number  
EPA ID Number

**PARK BLVD 76 (Continued)**

**S121765522**

Violation Date: 08-06-2021  
Citation: 23 CCR 16 2665(b) - California Code of Regulations, Title 23, Chapter 16, Section(s) 2665(b)  
Violation Description: "Failure to submit a copy of the overfill prevention equipment inspection results on the Overfill Prevention Equipment Inspection Report Form to the UPA within 30 days after the inspection."  
Violation Notes: Returned to compliance on 09/05/2021. Owner/operator failed to submit a copy of the overfill prevention equipment inspection results on the Overfill Prevention Equipment Inspection Report Form to the UPA within 30 days after the inspection. ACDEH has not yet received the overfill inspection test results from the first time the overfill was tested. This is a repeat violation. Submit overfill test results to the CUPA from the first testing by September 5, 2021. Submit second overfill test results within 30 days of testing. This testing should be performed by October 2021.  
Violation Division: Alameda County Environmental Health  
Violation Program: UST  
Violation Source: CERS,

Site ID: 356361  
Site Name: Park Blvd 76  
Violation Date: 09-13-2018  
Citation: HSC 6.5 25250.22 - California Health and Safety Code, Chapter 6.5, Section(s) 25250.22  
Violation Description: Failure to properly manage used oil and/or fuel filters in accordance with the requirements.  
Violation Notes: Returned to compliance on 09/13/2018. OBSERVATION: Used oil filter drum did not have the correct label. The used oil filters should have the accumulation start date. CORRECTIVE ACTION: Correct label placed on drum with the accumulation start date as determined from the last bill of lading.  
Violation Division: Alameda County Environmental Health  
Violation Program: HW  
Violation Source: CERS,

Site ID: 356361  
Site Name: Park Blvd 76  
Violation Date: 08-02-2022  
Citation: 23 CCR 16 2712(b)(1)(G) - California Code of Regulations, Title 23, Chapter 16, Section(s) 2712(b)(1)(G)  
Violation Description: Failure to comply with one or more of the following overfill prevention equipment requirements: Alert the transfer operator when the tank is 90 percent full by restricting the flow into the tank or triggering an audible and visual alarm; or Restrict delivery of flow to the tank at least 30 minutes before the tank overfills, provided the restriction occurs when the tank is filled to no more than 95 percent of capacity; and activate an audible alarm at least five minutes before the tank overfills; or Provide positive shut-off of flow to the tank when the tank is filled to no more than 95 percent of capacity; or Provide positive shut-off of flow to the tank so that none of the fittings located on the top of the tank are exposed to product due to overfilling. Install/retrofit overfill prevention equipment that does not use flow restrictors on vent piping to meet overfill prevention equipment requirements when the overfill prevention equipment is installed, repaired, or replaced on and after October 1, 2018. For USTs installed before October 1, 2018, perform an inspection by October 13, 2018 and every 36 months thereafter. For

Map ID  
Direction  
Distance  
Elevation

MAP FINDINGS

Site

Database(s)

EDR ID Number  
EPA ID Number

**PARK BLVD 76 (Continued)**

**S121765522**

USTs installed on and after October 1, 2018, perform an inspection at installation and every 36 months thereafter. Inspected within 30 days after a repair to the overfill prevention equipment. Inspected using an applicable manufacturer guidelines, industry codes, engineering standards, or a method approved by a professional engineer. Inspected by a certified UST service technician. Maintain records of overfill prevention equipment inspection for 36 months.

Violation Notes: Owner/operator failed to perform overfill inspection prior to October 2021. Perform second overfill inspection by September 1, 2022.

Violation Division: Alameda County Environmental Health  
Violation Program: UST  
Violation Source: CERS,

Site ID: 356361  
Site Name: Park Blvd 76  
Violation Date: 09-27-2017  
Citation: 23 CCR 16 2712(i) - California Code of Regulations, Title 23, Chapter 16, Section(s) 2712(i)

Violation Description: Failure to have a UST Monitoring Plan available on site.

Violation Notes: Returned to compliance on 08/05/2019. An approved copy of the monitoring plan was not found on site. The UST Site Plan did not have the layout of the UST piping, monitoring method of all sumps an UDC monitoring. Also the monitoring plan in CERS was not approved by ACDEH. Please refer to line item 2. Maintain an approved monitoring. Submit monitoring plan to CERS for approval and maintain on site. Submit verification documentation by October 27, 2017.

Violation Division: Alameda County Environmental Health  
Violation Program: UST  
Violation Source: CERS,

Site ID: 356361  
Site Name: Park Blvd 76  
Violation Date: 08-12-2015  
Citation: HSC 6.95 25508.2 - California Health and Safety Code, Chapter 6.95, Section(s) 25508.2

Violation Description: Failure to annually review and electronically certify that the business plan is complete, accurate, and up-to-date.

Violation Notes: Returned to compliance on 08/18/2015. OBSERVATION: NO HMBP IN CERS. CORRECTIVE ACTION: ENTER HMBP INTO CERS.

Violation Division: Alameda County Environmental Health  
Violation Program: HMRRP  
Violation Source: CERS,

Site ID: 356361  
Site Name: Park Blvd 76  
Violation Date: 08-06-2021  
Citation: HSC 6.7 25292.2(a) - California Health and Safety Code, Chapter 6.7, Section(s) 25292.2(a)

Violation Description: Failure to submit and maintain complete and current Certification of Financial Responsibility or other mechanism of financial assurance.

Violation Notes: Returned to compliance on 09/30/2021. Financial responsibility documents have not been submitted to the CUPA. Current financial responsibility documents are required to be submitted annually. Complete and submit a copy of the financial responsibility by [date, 30 days from now].

Violation Division: Alameda County Environmental Health  
Violation Program: UST

Map ID  
Direction  
Distance  
Elevation

MAP FINDINGS

Site

Database(s)

EDR ID Number  
EPA ID Number

**PARK BLVD 76 (Continued)**

**S121765522**

Violation Source: CERS,

Site ID: 356361  
Site Name: Park Blvd 76  
Violation Date: 09-13-2018  
Citation: HSC 6.5 25250.19(c) - California Health and Safety Code, Chapter 6.5, Section(s) 25250.19(c)

Violation Description: "Failure to record in an operating log and retain for three years the following information for each shipment of recycled or exempted oil:  
1) The name and address of the used oil recycling facility or generator claiming the oil meets the requirements of HSC 6.5 25250.1. 2) The name and address of the facility receiving the shipment. 3) The quantity of oil delivered. 4) The date of shipment or delivery. 5) A cross-reference to the records and documentation required under HSC 6.5 25250.1."

Violation Notes: Returned to compliance on 02/11/2019. Bills of lading or manifests for the management of used oil for the last three years were not found on site. A copy of each bill of lading must be kept on site for at least three years. 2017 and 2018 bills of lading were not onsite. Provide bills of lading for all hazardous waste (used oil, etc.) to ACDEH within 30 days.

Violation Division: Alameda County Environmental Health  
Violation Program: HW  
Violation Source: CERS,

Site ID: 356361  
Site Name: Park Blvd 76  
Violation Date: 08-21-2020  
Citation: HSC 6.7 25292.2(a) - California Health and Safety Code, Chapter 6.7, Section(s) 25292.2(a)

Violation Description: Failure to submit and maintain complete and current Certification of Financial Responsibility or other mechanism of financial assurance.

Violation Notes: Returned to compliance on 09/30/2021. Financial responsibility documents have not been submitted to the CUPA. Current financial responsibility documents are required to be submitted annually. The CFO letter should be updated and uploaded annually. Complete and submit a copy of the financial responsibility to CERS by September 20, 2020, 30 days from now. Resubmit annually.

Violation Division: Alameda County Environmental Health  
Violation Program: UST  
Violation Source: CERS,

Site ID: 356361  
Site Name: Park Blvd 76  
Violation Date: 08-21-2020  
Citation: 23 CCR 16 2638(d) - California Code of Regulations, Title 23, Chapter 16, Section(s) 2638(d)

Violation Description: Failure to submit the Monitoring System Certification Form to the UPA within 30 days of completion of the test.

Violation Notes: Returned to compliance on 09/30/2021. Owner/Operator did not submit the Monitoring System Certification Form to the CUPA within 30 days of completion of the test. Submit copy of this year's Monitoring System Certification to the CUPA within 30 days.

Violation Division: Alameda County Environmental Health  
Violation Program: UST  
Violation Source: CERS,

Map ID  
Direction  
Distance  
Elevation

MAP FINDINGS

Site

Database(s)

EDR ID Number  
EPA ID Number

**PARK BLVD 76 (Continued)**

**S121765522**

Site ID: 356361  
Site Name: Park Blvd 76  
Violation Date: 08-12-2015  
Citation: 23 CCR 16 2712(i) - California Code of Regulations, Title 23, Chapter 16, Section(s) 2712(i)  
Violation Description: Failure to submit, obtain approval, or maintain a complete/accurate response plan.  
Violation Notes: Returned to compliance on 08/18/2015. OBSERVATION: HISTORICAL INFORMATION IN THE FILE INDICATES OAKLAND FIRE HAS ASSISTED IN THE COMPLETION OF THE RESPONSE PLAN. THERE IS NO RESPONSE PLAN SUBMITTED INTO CERS. CORRECTIVE ACTION; A COMPLETED RESPONSE PLAN WAS SIGNED AT THE TIME OF INSPECTION. IT WILL BE REQUIRED TO BE UPLOADED INTO CERS.  
Violation Division: Alameda County Environmental Health  
Violation Program: UST  
Violation Source: CERS,

Site ID: 356361  
Site Name: Park Blvd 76  
Violation Date: 05-14-2018  
Citation: HSC 6.95 25508(a)(1) - California Health and Safety Code, Chapter 6.95, Section(s) 25508(a)(1)  
Violation Description: Failure to annually review and electronically certify that the business plan is complete and accurate on or before the annual due date.  
Violation Notes: Returned to compliance on 02/25/2019.  
Violation Division: Alameda County Environmental Health  
Violation Program: HMRRP  
Violation Source: CERS,

Site ID: 356361  
Site Name: Park Blvd 76  
Violation Date: 09-13-2018  
Citation: 23 CCR 16 2712 - California Code of Regulations, Title 23, Chapter 16, Section(s) 2712  
Violation Description: Failure to comply with any of the applicable requirements of the permit issued for the operation of the UST system.  
Violation Notes: Returned to compliance on 08/01/2019. Owner/Operator did not comply with all operating permit conditions. Comply with all operating permit conditions. A cold start was performed without a permit from the CUPA (ACDEH). A permit is to be obtained either before a planned cold start of the Monitoring panel or immediately after an emergency cold start. The cold start was performed prior to Jan 9, 2018, since that is the earliest alarm on the alarm history. It was observed that the CSLD was set at a PD of 95% which is not the correct setting for the test so no CSLD results are accurate since the cold start (leaving a gap of 9 months to present with no accurate CSLD results. This is also a violation of the permit. Finally, the daily log of alarms has not been conducted. Apply for a permit for the cold start of the VEEDER ROOT and the change of the 89 tank to an 87 tank. Update all information in CERS and submit a modification form to CERS.PD has been changed [Truncated]  
Violation Division: Alameda County Environmental Health  
Violation Program: UST  
Violation Source: CERS,

Site ID: 356361  
Site Name: Park Blvd 76

Map ID  
Direction  
Distance  
Elevation

MAP FINDINGS

Site

Database(s)

EDR ID Number  
EPA ID Number

**PARK BLVD 76 (Continued)**

**S121765522**

Violation Date: 08-12-2015  
Citation: 19 CCR 6.95 25508(a)(1) - California Code of Regulations, Title 19, Chapter 6.95, Section(s) 25508(a)(1)  
Violation Description: Failure to complete and electronically submit the Business Activities Page and/or Business Owner Operator Identification Page.  
Violation Notes: Returned to compliance on 08/18/2015. OBSERVATION: Business Owner/Operator Identification entered into CERS is incomplete. CORRECTIVE ACTION: Complete Business Owner/Operator Identification and submit to CERS. Corrected forms were left at facility.  
Violation Division: Alameda County Environmental Health  
Violation Program: HMRRP  
Violation Source: CERS,

Site ID: 356361  
Site Name: Park Blvd 76  
Violation Date: 08-02-2022  
Citation: 23 CCR 16 2716(e) - California Code of Regulations, Title 23, Chapter 16, Section(s) 2716(e)  
Violation Description: For designated operator (DO) monthly inspections conducted before October 1, 2018, failure to comply with one or more of the following requirements: Be performed by an ICC certified DO. Inspect monthly alarm history report, check that alarms are documented and responded to appropriately, and attach a copy. Inspect for the presence of liquid/debris in spill containers. Inspect for the presence of liquid/debris in under dispenser containment (UDC) and ensure that the monitoring equipment is positioned correctly. Inspect for liquid or debris in containment sumps where an alarm occurred with no service visit. Check that all testing and maintenance has been completed and documented. Verify that all facility employees have been trained in accordance with 23 CCR 2715(c). For designated operator (DO) 30 day inspections conducted on and after October 1, 2018, failure to conduct the designated UST operator visual inspection at least once every 30 days.  
Violation Notes: Returned to compliance on 08/02/2022. Designated operator failed to print out CSLD print outs for each month. Print outs provided by service technician at the time of the inspection. Corrected onsite. However, inform the Designated Operator to print the CSLD confirmation each month.  
Violation Division: Alameda County Environmental Health  
Violation Program: UST  
Violation Source: CERS,

Site ID: 356361  
Site Name: Park Blvd 76  
Violation Date: 12-07-2016  
Citation: HSC 6.95 25508(a)(1) - California Health and Safety Code, Chapter 6.95, Section(s) 25508(a)(1)  
Violation Description: Failure to complete and electronically submit a business plan when storing/handling a hazardous material at or above reportable quantities.  
Violation Notes: Returned to compliance on 01/04/2017.  
Violation Division: Alameda County Environmental Health  
Violation Program: HMRRP  
Violation Source: CERS,

Site ID: 356361  
Site Name: Park Blvd 76



Map ID  
Direction  
Distance  
Elevation

MAP FINDINGS

Site

Database(s)

EDR ID Number  
EPA ID Number

**PARK BLVD 76 (Continued)**

**S121765522**

Violation Date: 09-27-2017  
Citation: 23 CCR 16 2637 - California Code of Regulations, Title 23, Chapter 16, Section(s) 2637  
Violation Description: Failure to conduct secondary containment testing, or one or more of the following requirements: Perform the test within six months of installation and every 36 months thereafter. Use a procedure that demonstrates the system works as well as at installation. Use applicable manufacturer guidelines, industry codes, engineering standard, or professional engineer approval. Performed by a certified service technician or a licensed tank tester.  
Violation Notes: Returned to compliance on 10/24/2017. OBSERVATION: Secondary containment testing was last performed on June 20, 2014 and due to be performed June 2017. The secondary containment test has not been performed to date and is 3 months past due. Secondary containment testing is required once every 36 months. CORRECTIVE ACTION: Immediately conduct the secondary containment testing. Provide ACDEH A 48 hour notification of when the testing will take place. If the secondary containment test is not performed by October 27, 2017, ACDEH will take enforcement action that may include a financial penalty.  
Violation Division: Alameda County Environmental Health  
Violation Program: UST  
Violation Source: CERS,  
  
Site ID: 356361  
Site Name: Park Blvd 76  
Violation Date: 09-13-2018  
Citation: HSC 6.95 25508(a)(1) - California Health and Safety Code, Chapter 6.95, Section(s) 25508(a)(1)  
Violation Description: Failure to annually review and electronically certify that the business plan is complete and accurate on or before the annual due date.  
Violation Notes: Returned to compliance on 02/25/2019. The business failed to update the business plan annually. Update and resubmit all required elements within 30 days.  
Violation Division: Alameda County Environmental Health  
Violation Program: HMRRP  
Violation Source: CERS,  
  
Site ID: 356361  
Site Name: Park Blvd 76  
Violation Date: 08-01-2019  
Citation: 23 CCR 16 2711(a)(8) - California Code of Regulations, Title 23, Chapter 16, Section(s) 2711(a)(8)  
Violation Description: Failure to submit or maintain a current facility plot plan.  
Violation Notes: Returned to compliance on 08/05/2019. Owner/Operator did not maintain and/or submit a current facility plot plan. Neither product piping or sensors are on the map. Maintain and/or submit a current facility plot plan including product piping and sensors to the map and upload to CERS.  
Violation Division: Alameda County Environmental Health  
Violation Program: UST  
Violation Source: CERS,  
  
Site ID: 356361  
Site Name: Park Blvd 76  
Violation Date: 09-27-2017  
Citation: 23 CCR 6.7 25284, 25286 - California Code of Regulations, Title 23,

Map ID  
Direction  
Distance  
Elevation

MAP FINDINGS

Site

Database(s)

EDR ID Number  
EPA ID Number

**PARK BLVD 76 (Continued)**

**S121765522**

Violation Description: Chapter 6.7, Section(s) 25284, 25286  
Failure to submit a complete and accurate application for a permit to operate a UST, or for renewal of the permit.

Violation Notes: Returned to compliance on 08/05/2019. The UST tank information is not current in CERS. The tank information did not include the Vapor Pot in the UST submittal as it is considered an UST and this is giving ACDEH the incorrect number of UST's. Any change of information must be updated in CERS within 30 days of the change. Submit and maintain an accurate UST Tank information by October 27, 2017.

Violation Division: Alameda County Environmental Health  
Violation Program: UST  
Violation Source: CERS,

Site ID: 356361  
Site Name: Park Blvd 76  
Violation Date: 08-21-2020  
Citation: 23 CCR 16 2637.1(e) - California Code of Regulations, Title 23, Chapter 16, Section(s) 2637.1(e)

Violation Description: Failure to submit a copy of the spill containment test results on the Spill Container Testing Report Form to the UPA within 30 days after the test.

Violation Notes: Returned to compliance on 09/21/2020. Owner/Operator failed to submit the spill bucket testing results to UPA within 30 days of testing. Submit this year's spill bucket testing results to the CUPA within 30 days of today's test.

Violation Division: Alameda County Environmental Health  
Violation Program: UST  
Violation Source: CERS,

Site ID: 356361  
Site Name: Park Blvd 76  
Violation Date: 08-02-2023  
Citation: HSC 6.7 25293 - California Health and Safety Code, Chapter 6.7, Section(s) 25293

Violation Description: Failure to maintain UST records in sufficient detail to enable the UPA to determine whether the UST systems are in compliance.

Violation Notes: Missing on-site records from the 2021 and 2022 annual monitoring certification and spill container tests. Maintain UST records in sufficient detail to enable the UPA to determine if UST systems are in compliance. Find the 2021 and 2022 AMC and spill container test results and place in the UST binder.

Violation Division: Alameda County Environmental Health  
Violation Program: UST  
Violation Source: CERS,

Site ID: 356361  
Site Name: Park Blvd 76  
Violation Date: 09-13-2018  
Citation: HSC 6.5 25123.3(h)(1) - California Health and Safety Code, Chapter 6.5, Section(s) 25123.3(h)(1)

Violation Description: Failure to send hazardous waste offsite for treatment, storage, or disposal within 180 days (or 270 days if waste is transported over 200 miles) for a generator who generates less than 1000 kilogram per month if all of the following conditions are met: (1) The quantity of hazardous waste accumulated onsite never exceeds 6,000 kilograms. (2) The generator complies with the requirements of 40 Code of Federal Regulations section 262.34(d), (e) and (f). (3) The generator does not

Map ID  
Direction  
Distance  
Elevation

MAP FINDINGS

Site

Database(s)

EDR ID Number  
EPA ID Number

**PARK BLVD 76 (Continued)**

**S121765522**

Violation Notes: hold acutely hazardous waste or extremely hazardous waste in an amount greater than one kilogram for more than 90 days.  
Returned to compliance on 08/05/2019. Generator could not provide bills of lading for every 6 months indicating that waste is not disposed every 6 months. Bill of lading for used oil filter drum indicated that the last filter drum was disposed in February 2018 which is greater than 6 months. Have your waste hauler empty the hazardous waste drums immediately. Provide the waste manifest to ACDEH within 30 days. Ensure that waste is picked up every 180 days in the future.

Violation Division: Alameda County Environmental Health  
Violation Program: HW  
Violation Source: CERS,

Site ID: 356361  
Site Name: Park Blvd 76  
Violation Date: 09-13-2018  
Citation: HSC 6.7 25284, 25286 - California Health and Safety Code, Chapter 6.7, Section(s) 25284, 25286

Violation Description: Failure to submit a complete and accurate application for a permit to operate a UST, or for renewal of the permit.

Violation Notes: Returned to compliance on 08/05/2019. There are two 87 tanks now. However, CERS still has tank 2 listed as Mid-grade. The PLLD listed for Tank 2 midgrade is no longer in use. The UST Site Plan did not have the layout of the UST piping, monitoring method of all sumps an UDC monitoring. The Certificate of Financial Responsibility has 500,000 dollars per an occurrence instead of 1 million dollars per an occurrence. The UST letter from Chief Financial Officer is out dated. Update CERS to reflect the new 87 tank including removing the PLLD from the 89 tank and noting that the two 87 tanks are manifolded therefore they only have one PLLD, update CFO and CFR letters, place product piping on map and upload to CERS.

Violation Division: Alameda County Environmental Health  
Violation Program: UST  
Violation Source: CERS,

Site ID: 356361  
Site Name: Park Blvd 76  
Violation Date: 09-13-2018  
Citation: 23 CCR 16 2712(i) - California Code of Regulations, Title 23, Chapter 16, Section(s) 2712(i)

Violation Description: Failure to submit a current UST Response Plan available on site.

Violation Notes: Returned to compliance on 08/05/2019. There are two 87 tanks now. However, CERS still has tank 2 listed as Mid-grade. The PLLD listed for Tank 2 midgrade is no longer in use. The UST Site Plan did not have the layout of the UST piping, monitoring method of all sumps an UDC monitoring. The Certificate of Financial Responsibility has 500,000 dollars per an occurrence instead of 1 million dollars per an occurrence. The UST letter from Chief Financial Officer is out dated. Update CERS to reflect the new 87 tank including removing the PLLD from the 89 tank and noting that the two 87 tanks are manifolded therefore they only have one PLLD, update CFO and CFR letters, place product piping on map and upload to CERS.

Violation Division: Alameda County Environmental Health  
Violation Program: UST  
Violation Source: CERS,

Map ID  
Direction  
Distance  
Elevation

MAP FINDINGS

Site

Database(s)

EDR ID Number  
EPA ID Number

**PARK BLVD 76 (Continued)**

**S121765522**

Site ID: 356361  
Site Name: Park Blvd 76  
Violation Date: 08-01-2019  
Citation: HSC 6.7 25292.2(a) - California Health and Safety Code, Chapter 6.7, Section(s) 25292.2(a)  
Violation Description: Failure to submit and maintain complete and current Certification of Financial Responsibility or other mechanism of financial assurance.  
Violation Notes: Returned to compliance on 08/05/2019. Financial responsibility letter should be for \$1 million dollars. Update CFO letter and submit to CERS.  
Violation Division: Alameda County Environmental Health  
Violation Program: UST  
Violation Source: CERS,

Site ID: 356361  
Site Name: Park Blvd 76  
Violation Date: 09-24-2019  
Citation: 23 CCR 16 2712(b)(1)(G) - California Code of Regulations, Title 23, Chapter 16, Section(s) 2712(b)(1)(G)  
Violation Description: Failure to comply with one or more of the following overfill prevention equipment requirements: Alert the transfer operator when the tank is 90 percent full by restricting the flow into the tank or triggering an audible and visual alarm; or Restrict delivery of flow to the tank at least 30 minutes before the tank overfills, provided the restriction occurs when the tank is filled to no more than 95 percent of capacity; and activate an audible alarm at least five minutes before the tank overfills; or Provide positive shut-off of flow to the tank when the tank is filled to no more than 95 percent of capacity; or Provide positive shut-off of flow to the tank so that none of the fittings located on the top of the tank are exposed to product due to overfilling. Install/retrofit overfill prevention equipment that does not use flow restrictors on vent piping to meet overfill prevention equipment requirements when the overfill prevention equipment is installed, repaired, or replaced on and after October 1, 2018. For USTs installed before October 1, 2018, perform an inspection by October 13, 2018 and every 36 months thereafter. For USTs installed on and after October 1, 2018, perform an inspection at installation and every 36 months thereafter. Inspected within 30 days after a repair to the overfill prevention equipment. Inspected using an applicable manufacturer guidelines, industry codes, engineering standards, or a method approved by a professional engineer. Inspected by a certified UST service technician. Maintain records of overfill prevention equipment inspection for 36 months.  
Violation Notes: Returned to compliance on 09/05/2020. Owner/Operator failed to meet one or more of the requirements applicable to overfill prevention equipment. As noted in the August 2019 inspection report, the overfill has not yet been inspected. Maintain overfill prevention system to comply with the deficiencies noted above. Notify ACDEH 48 hours prior to the inspection. Submit results of the overfill inspection to ACDEH within 30 days of the inspection.  
Violation Division: Alameda County Environmental Health  
Violation Program: UST  
Violation Source: CERS,

Site ID: 356361  
Site Name: Park Blvd 76  
Violation Date: 09-27-2017

Map ID  
Direction  
Distance  
Elevation

MAP FINDINGS

Site

Database(s)

EDR ID Number  
EPA ID Number

**PARK BLVD 76 (Continued)**

**S121765522**

Citation: HSC 6.75 25299.30-25299.34 - California Health and Safety Code, Chapter 6.75, Section(s) 25299.30-25299.34

Violation Description: Failure to submit and maintain complete and current Certification of Financial Responsibility or other mechanism of financial assurance.

Violation Notes: Returned to compliance on 08/05/2019. Financial responsibility documents submitted to CERS is incorrect. The Certificate of Financial Responsibility has 500,000 dollars per an occurrence instead of 1 million dollars per an occurrence. Upload the required information into CERS and submit for review by the CUPA by October 27, 2017.

Violation Division: Alameda County Environmental Health

Violation Program: UST

Violation Source: CERS,

Site ID: 356361

Site Name: Park Blvd 76

Violation Date: 09-13-2018

Citation: HSC 6.95 25508(a)(1) - California Health and Safety Code, Chapter 6.95, Section(s) 25508(a)(1)

Violation Description: Failure to complete and electronically submit hazardous material inventory information for all reportable hazardous materials on site at or above reportable quantities.

Violation Notes: Returned to compliance on 08/05/2019. The 89 tank was replaced with 87 gasoline in December 2017 yet the CES inventory page has not been updated for 9 months. The Federal Hazard class categories have not been updated for each chemical. The waste oil is listed as 1000 gallons ye the tank is listed as 500 gallons. Update inventory and resubmit to CERS within 30 days.

Violation Division: Alameda County Environmental Health

Violation Program: HMRRP

Violation Source: CERS,

Site ID: 356361

Site Name: Park Blvd 76

Violation Date: 08-12-2015

Citation: HSC 6.95 25508(a)(1) - California Health and Safety Code, Chapter 6.95, Section(s) 25508(a)(1)

Violation Description: Failure to complete and electronically submit a site map with all required content.

Violation Notes: Returned to compliance on 08/18/2015. OBSERVATION: NO SITE MAP HAS BEEN UPLOADED INTO CERS. CORRECTIVE ACTION: A SITE MAP WAS COMPLETED AT THE TIME OF INSPECTION. UPLOAD INTO CERS.

Violation Division: Alameda County Environmental Health

Violation Program: HMRRP

Violation Source: CERS,

Site ID: 356361

Site Name: Park Blvd 76

Violation Date: 08-21-2020

Citation: 23 CCR 16 2715(c)(2) - California Code of Regulations, Title 23, Chapter 16, Section(s) 2715(c)(2)

Violation Description: Failure to have at least one facility employee present during operating hours that has been trained in the proper operation and maintenance of the UST system by a designated operator (DO).

Violation Notes: Returned to compliance on 08/06/2021. Owner/Operator failed to have at least one employee present during operating hours that has been trained in the proper operation and maintenance of the UST system by a designated operator (DO). The last DO training was performed in April

Map ID  
Direction  
Distance  
Elevation

MAP FINDINGS

Site

Database(s)

EDR ID Number  
EPA ID Number

**PARK BLVD 76 (Continued)**

**S121765522**

2019 and is overdue by four months. Ensure that at least one employee is present during operating hours that has been trained in the proper operation and maintenance of the UST system by a designated operator (DO). Perform DO training and submit training documentation to the CUPA within 30 days.

Violation Division: Alameda County Environmental Health  
Violation Program: UST  
Violation Source: CERS,

Site ID: 356361  
Site Name: Park Blvd 76  
Violation Date: 03-13-2023  
Citation: HSC 6.95 25508.2 - California Health and Safety Code, Chapter 6.95, Section(s) 25508.2

Violation Description: Failure to annually review and electronically certify that the business plan is complete and accurate on or before the annual due date.

Violation Notes: Not reported

Violation Division: Alameda County Environmental Health  
Violation Program: HMRRP  
Violation Source: CERS,

Site ID: 356361  
Site Name: Park Blvd 76  
Violation Date: 08-21-2020  
Citation: 23 CCR 16 2715(a)(1)(B) - California Code of Regulations, Title 23, Chapter 16, Section(s) 2715(a)(1)(B)

Violation Description: Failure to submit the Designated Underground Storage Tank Operator Identification Form within 30 days of installing a UST system or within 30 days of a change in DO.

Violation Notes: Returned to compliance on 09/30/2021. Owner/Operator did not submit the Designated Underground Storage Tank Operator Identification Form to the UPA within 30 days of obtaining or changing the DO. A new designated operator is being used for a number of months. However, a new designated operator form has not been uploaded to CERS. Submit Designated Underground Storage Tank Operator Identification Form to CERS within 30 days of a change. Use provided form and contact ACDEH technician for help to upload new form by September 20, 2020.

Violation Division: Alameda County Environmental Health  
Violation Program: UST  
Violation Source: CERS,

Site ID: 356361  
Site Name: Park Blvd 76  
Violation Date: 08-06-2021  
Citation: 23 CCR 16 2715(c)(2) - California Code of Regulations, Title 23, Chapter 16, Section(s) 2715(c)(2)

Violation Description: Failure to have at least one facility employee present during operating hours that has been trained in the proper operation and maintenance of the UST system by a designated operator (DO).

Violation Notes: Returned to compliance on 10/04/2021. Owner/Operator failed to do one or more of the following: Provide initial training before the individual performs the duties of a facility employee; Train facility employees in the proper operation and maintenance of the underground storage tank system at least once every 12 months; Have at least one employee present during operating hours that has been trained in the proper operation and maintenance of the UST system by a designated

Map ID  
Direction  
Distance  
Elevation

MAP FINDINGS

Site

Database(s)

EDR ID Number  
EPA ID Number

**PARK BLVD 76 (Continued)**

**S121765522**

operator (DO). Training records not provided for 2020 or 2021. Provide training records to ACDEH within 30 days of inspection.

Violation Division: Alameda County Environmental Health  
Violation Program: UST  
Violation Source: CERS,

Site ID: 356361  
Site Name: Park Blvd 76  
Violation Date: 08-06-2021  
Citation: 23 CCR 16 2637(f) - California Code of Regulations, Title 23, Chapter 16, Section(s) 2637(f)  
Violation Description: Failure to submit a copy of the secondary containment test results on the Secondary Containment Testing report Form to the UPA within 30 days after the test.  
Violation Notes: Returned to compliance on 09/30/2021. Owner/Operator did not submit secondary containment test results to the CUPA within 30 days after the test. Submit secondary containment test results to the CUPA within 30 days after the test. Submit test results from February 2021 to the CUPA by September 3, 2021.

Violation Division: Alameda County Environmental Health  
Violation Program: UST  
Violation Source: CERS,

Site ID: 356361  
Site Name: Park Blvd 76  
Violation Date: 09-30-2021  
Citation: HSC 6.5 25123.3(h)(1) - California Health and Safety Code, Chapter 6.5, Section(s) 25123.3(h)(1)  
Violation Description: Failure to send hazardous waste offsite for treatment, storage, or disposal within 180 days (or 270 days if waste is transported over 200 miles) for a generator who generates less than 1000 kilogram per month if all of the following conditions are met: (1) The quantity of hazardous waste accumulated onsite never exceeds 6,000 kilograms. (2) The generator complies with the requirements of 40 Code of Federal Regulations section 262.34(d), (e) and (f). (3) The generator does not hold acutely hazardous waste or extremely hazardous waste in an amount greater than one kilogram for more than 90 days.  
Violation Notes: Owner/Operator is a small quantity generator and failed to send hazardous waste offsite for treatment, storage, or disposal within 180 days (or 270 days if waste is transported over 200 miles), or has failed to comply with the conditions of CCR 66262.34(d) and has stored hazardous waste over 90 days. The last disposal record for the used oil and waste antifreeze tanks was April 2020. ACDEH was unable to determine if there were any contents in the waste antifreeze but the used oil should be disposed of within 180 days or 90 days after accumulation of 27 gallons if the facility generated only less than 100 kilograms of waste (27 gallons) per month. Since there is no accurate way to determine how much used oil is in the used oil UST, it should be emptied every 180 days. Dispose of hazardous waste that has been stored over the applicable time limit and provide documentation that the violation has been corrected. Immediately contact your hazar... [TRUNCATED: Refer to full Inspection Report]

Violation Division: Alameda County Environmental Health  
Violation Program: HW  
Violation Source: CERS,

Site ID: 356361

Map ID  
Direction  
Distance  
Elevation

MAP FINDINGS

Site

Database(s)

EDR ID Number  
EPA ID Number

**PARK BLVD 76 (Continued)**

**S121765522**

Site Name: Park Blvd 76  
Violation Date: 09-13-2018  
Citation: 22 CCR 12 66262.12 - California Code of Regulations, Title 22, Chapter 12, Section(s) 66262.12  
Violation Description: Failure to obtain an Identification Number prior to treating, storing, disposing of, transporting or offering for transportation any hazardous waste.  
Violation Notes: Returned to compliance on 02/11/2019. EPA ID #CAL000277400 has expired. This facility does not have a valid EPA ID number to manage hazardous waste. A hazardous waste generator shall not treat, store, dispose of, transport or offer for transportation, hazardous waste without an EPA ID number. Immediately obtain an EPA ID number through DTSC to manage hazardous waste and submit evidence to the CUPA by 30 days from now. Reactivate your EPA # within 30 days and provide the receipt for this to ACDEH within 30 days.  
Violation Division: Alameda County Environmental Health  
Violation Program: HW  
Violation Source: CERS,

Site ID: 356361  
Site Name: Park Blvd 76  
Violation Date: 09-13-2018  
Citation: 23 CCR 16 2712(i) - California Code of Regulations, Title 23, Chapter 16, Section(s) 2712(i)  
Violation Description: Failure to have current UST Monitoring Plan available on site.  
Violation Notes: Returned to compliance on 08/05/2019. There are two 87 tanks now. However, CERS still has tank 2 listed as Mid-grade. The PLLD listed for Tank 2 midgrade is no longer in use. The UST Site Plan did not have the layout of the UST piping, monitoring method of all sumps an UDC monitoring. The Certificate of Financial Responsibility has 500,000 dollars per an occurrence instead of 1 million dollars per an occurrence. The UST letter from Chief Financial Officer is out dated. Update CERS to reflect the new 87 tank including removing the PLLD from the 89 tank and noting that the two 87 tanks are manifolded therefore they only have one PLLD, update CFO and CFR letters, place product piping on map and upload to CERS.  
Violation Division: Alameda County Environmental Health  
Violation Program: UST  
Violation Source: CERS,

Site ID: 356361  
Site Name: Park Blvd 76  
Violation Date: 09-30-2021  
Citation: 22 CCR 23 66273.34 - California Code of Regulations, Title 22, Chapter 23, Section(s) 66273.34  
Violation Description: Failure to label or mark each individual or container or the designated area of universal waste as required. 1) Waste batteries shall be marked with "Universal Waste-Battery(ies) . 2) Mercury containing equipment shall be marked with "Universal Waste -Mercury-Containing Equipment . 3) Lamps shall be marked with Universal Waste-Lamp(s) . 4)Each electronic devices or the container or the designated area shall be marked with Universal Waste-Electronic Device(s) . 5) Each CRTs or the container or the designated area shall be marked with "Universal Waste-CRT(s) . 6) CRT glass or the designated area shall be marked with Universal Waste-CRT glass .  
Violation Notes: Owner/Operator failed to properly label universal waste. Observed three universal waste florescent lamps that were not stored properly



Map ID  
Direction  
Distance  
Elevation

MAP FINDINGS

Site

Database(s)

EDR ID Number  
EPA ID Number

**PARK BLVD 76 (Continued)**

**S121765522**

or labeled as universal waste. Facility placed the universal lamps in a safe area but they need to obtain a storage box and label the universal waste lamps. Provide documentaiton that the lamps were disposed or placed in an appropriate storage container and labeled.

Violation Division: Alameda County Environmental Health  
Violation Program: HW  
Violation Source: CERS,

Site ID: 356361  
Site Name: Park Blvd 76  
Violation Date: 08-06-2021  
Citation: 23 CCR 16 2712(b)(1)(F) - California Code of Regulations, Title 23, Chapter 16, Section(s) 2712(b)(1)(F)

Violation Description: "Failure to conduct secondary containment testing, or one or more of the following requirements: Perform the test of the secondary containment system upon installation, within six months of installation and every 36 months thereafter. Perform the test of a secondary containment component within 30 days of a repair or discontinuing vacuum, pressure or hydrostatic monitoring. Use a procedure that demonstrates the system works as well as at installation. Use applicable manufacturer guidelines, industry codes, engineering standard, or professional engineer approval. Performed by a certified service technician. Maintain records of secondary containment testing for 36 months."

Violation Notes: Returned to compliance on 08/06/2021. Owner/Operator did not do one or more of the following: conduct secondary containment testing within six months of installation and every 36 months thereafter; perform secondary containment testing within 30 days of a repair or discontinuing VPH monitoring; use a procedure that demonstrates the system works as well as at installation; use applicable manufacturer guidelines, industry codes, engineering standards, or professional engineer approval; have testing performed by a certified service technician; or maintain records of secondary containment testing for 36 months. Facility did not perform the secondary containment testing within 36 months. Secondary containment performed October 2017 but not performed until February 2021, four months late. Conduct secondary containment testing in accordance with all applicable requirements and maintain records for 36 months. Submit a statement that secondary containment will be performed in Octobe... [TRUNCATED: Refer to full Inspection Report]

Violation Division: Alameda County Environmental Health  
Violation Program: UST  
Violation Source: CERS,

Site ID: 356361  
Site Name: Park Blvd 76  
Violation Date: 09-13-2018  
Citation: 40 CFR 1 265.173 - U.S. Code of Federal Regulations, Title 40, Chapter 1, Section(s) 265.173

Violation Description: Failure to meet the following container management requirements: (a) A container holding hazardous waste must always be closed during storage, except when it is necessary to add or remove waste. (b) A container holding hazardous waste must not be opened, handled, or stored in a manner which may rupture the container or cause it to leak.

Violation Notes: Returned to compliance on 09/13/2018. OBSERVATION: Waste antifreeze container did not have the bung lid on the tank. CORRECTIVE ACTION:

Map ID  
Direction  
Distance  
Elevation

MAP FINDINGS

Site

Database(s)

EDR ID Number  
EPA ID Number

**PARK BLVD 76 (Continued)**

**S121765522**

Facility placed bung on waste antifreeze tank and secured it.

Violation Division: Alameda County Environmental Health  
Violation Program: HW  
Violation Source: CERS,

Site ID: 356361  
Site Name: Park Blvd 76  
Violation Date: 08-12-2015  
Citation: HSC 6.95 25508(a)(1) - California Health and Safety Code, Chapter 6.95, Section(s) 25508(a)(1)  
Violation Description: Failure to complete and electronically submit hazardous material inventory information for all reportable hazardous materials on site at or above reportable quantities.  
Violation Notes: Returned to compliance on 08/18/2015. OBSERVATION: NO CHEMICAL INVENTORY HAS BEEN SUBMITTED INTO CERS. CORRECTIVE ACTION: A COMPLETED CHEMICAL INVENTORY WAS DONE ON SITE. THE CHEMICAL INVENTORY MUST BE ENTERED INTO CERS. MAKE AN APPOINTMENT WITH ACDEH.

Violation Division: Alameda County Environmental Health  
Violation Program: HMRRP  
Violation Source: CERS,

Site ID: 356361  
Site Name: Park Blvd 76  
Violation Date: 09-27-2017  
Citation: 23 CCR 16 2712 - California Code of Regulations, Title 23, Chapter 16, Section(s) 2712  
Violation Description: Failure to comply with any of the applicable requirements of the permit issued for the operation of the UST system.  
Violation Notes: Returned to compliance on 10/24/2017. See line item 10.

Violation Division: Alameda County Environmental Health  
Violation Program: UST  
Violation Source: CERS,

Site ID: 356361  
Site Name: Park Blvd 76  
Violation Date: 08-02-2023  
Citation: 23 CCR 16 2712(b)(1)(G) - California Code of Regulations, Title 23, Chapter 16, Section(s) 2712(b)(1)(G)  
Violation Description: Failure to comply with one or more of the following overflow prevention equipment requirements: Alert the transfer operator when the tank is 90 percent full by restricting the flow into the tank or triggering an audible and visual alarm; or Restrict delivery of flow to the tank at least 30 minutes before the tank overfills, provided the restriction occurs when the tank is filled to no more than 95 percent of capacity; and activate an audible alarm at least five minutes before the tank overfills; or Provide positive shut-off of flow to the tank when the tank is filled to no more than 95 percent of capacity; or Provide positive shut-off of flow to the tank so that none of the fittings located on the top of the tank are exposed to product due to overfilling. Install/retrofit overflow prevention equipment that does not use flow restrictors on vent piping to meet overflow prevention equipment requirements when the overflow prevention equipment is installed, repaired, or replaced on and after October 1, 2018. For USTs installed before October 1, 2018, perform an inspection by October 13, 2018 and every 36 months thereafter. For USTs installed on and after October 1, 2018, perform an inspection at installation and every 36 months thereafter. Inspected within 30 days

Map ID  
Direction  
Distance  
Elevation

MAP FINDINGS

Site

Database(s)

EDR ID Number  
EPA ID Number

**PARK BLVD 76 (Continued)**

**S121765522**

after a repair to the overfill prevention equipment. Inspected using an applicable manufacturer guidelines, industry codes, engineering standards, or a method approved by a professional engineer. Inspected by a certified UST service technician. Maintain records of overfill prevention equipment inspection for 36 months.

Violation Notes: Owner/Operator failed to meet one or more of the requirements applicable to overfill prevention equipment. Inspector could not determine if the overfill records are missing or if the overfill test has not been performed. 1) Maintain records of overfill prevention equipment inspection for 36 months. 2) Perform an inspection at least once every 36 months, at installation and every 36 months thereafter. Maintain overfill prevention system to comply with the deficiencies noted above. Submit verification.

Violation Division: Alameda County Environmental Health  
Violation Program: UST  
Violation Source: CERS,

Site ID: 356361  
Site Name: Park Blvd 76  
Violation Date: 08-12-2015  
Citation: 23 CCR 16 2715(a) - California Code of Regulations, Title 23, Chapter 16, Section(s) 2715(a)

Violation Description: Failure to submit statement of UST compliance and/or Designated Operator certification.

Violation Notes: Returned to compliance on 08/18/2015. OBSERVATION: THERE IS NO DOCUMENTATION ON FILE FOR THE DESIGNATED OPERATOR. THERE IS EVIDENCE A DESIGNATED HAS BEEN CONDUCTING MONTHLY INSPECTIONS AND TRAINING. CORRECTIVE ACTION: A OWNER CERTIFICATION AND DESIGNATED OPERATOR INFORMATIN FORM WAS COMPLETED AT THE TIME OF INSPECTION. IT WILL NEED TO BE UPLOADED TO CERS.

Violation Division: Alameda County Environmental Health  
Violation Program: UST  
Violation Source: CERS,

Site ID: 356361  
Site Name: Park Blvd 76  
Violation Date: 09-26-2016  
Citation: HSC 6.95 25508(a)(1) - California Health and Safety Code, Chapter 6.95, Section(s) 25508(a)(1)

Violation Description: Failure to complete and electronically submit a business plan when storing/handling a hazardous material at or above reportable quantities.

Violation Notes: Returned to compliance on 01/05/2017.

Violation Division: Alameda County Environmental Health  
Violation Program: HMRRP  
Violation Source: CERS,

Site ID: 356361  
Site Name: Park Blvd 76  
Violation Date: 09-30-2021  
Citation: HSC 6.95 25505(a)(4) - California Health and Safety Code, Chapter 6.95, Section(s) 25505(a)(4)

Violation Description: Failure to provide initial and annual training to all employees in safety procedures in the event of a release or threatened release of a hazardous material or failure to document and maintain training records for a minimum of three years.

Violation Notes: Returned to compliance on 10/04/2021. The business failed to provide

Map ID  
Direction  
Distance  
Elevation

MAP FINDINGS

Site

Database(s)

EDR ID Number  
EPA ID Number

**PARK BLVD 76 (Continued)**

**S121765522**

initial and annual training to all employees in safety procedures in the event of a release or threatened release of a hazardous material including familiarity with the emergency response plan or failure to document and maintain training records for a minimum of three years. Establish and electronically submit an employee training program containing provisions to ensure initial and annual training for all employees in safety procedures in the event of a release or threatened release of a hazardous material and document and maintain training records for a minimum of three years. Send ACDEH the completed training form within 30 days.

Violation Division: Alameda County Environmental Health  
Violation Program: HMRRP  
Violation Source: CERS,

Site ID: 356361  
Site Name: Park Blvd 76  
Violation Date: 08-12-2015  
Citation: 23 CCR 16 2715(c)(2) - California Code of Regulations, Title 23, Chapter 16, Section(s) 2715(c)(2)

Violation Description: Failure to comply with one or more of the following: maintain the spill bucket in good condition, containment free of debris/liquid, and/or to remove the contents of the spill bucket when a release/leak/spill was observed.

Violation Notes: Returned to compliance on 08/13/2015. OBSERVATION: USED OIL TANK SPILL CONTAINER CONTAINED 2 QUARTS OF USED OIL. CORRECTIVE ACTION: USED OIL WAS REMOVED FROM THE SPILL CONTAINER. CORRECTED AT THE TIME OF INSPECTION.

Violation Division: Alameda County Environmental Health  
Violation Program: UST  
Violation Source: CERS,

Site ID: 356361  
Site Name: Park Blvd 76  
Violation Date: 08-12-2015  
Citation: HSC 6.75 25299.30-25299.34 - California Health and Safety Code, Chapter 6.75, Section(s) 25299.30-25299.34

Violation Description: Failure to submit and maintain complete and current Certification of Financial Responsibility or other mechanism of financial assurance.

Violation Notes: Returned to compliance on 08/18/2015. OBSERVATION: CURRENT CERTIFICATE OF FINANCIAL RESPONSIBILITY AND MECHANISM OF FINANCIAL ASSURANCE UNAVAILABLE AND NOT IN CERS. CORRECTIVE ACTION: CERTIFICATE OF FINANCIAL RESPONSIBILITY AND MECHANISM OF FINANCIAL ASSURANCE COMPLETED AT TIME OF INSPECTION. BOTH ARE REQUIRED TO BE UPLOADED INTO CERS.

Violation Division: Alameda County Environmental Health  
Violation Program: UST  
Violation Source: CERS,

Site ID: 356361  
Site Name: Park Blvd 76  
Violation Date: 08-12-2015  
Citation: HSC 6.7 25286 - California Health and Safety Code, Chapter 6.7, Section(s) 25286

Violation Description: Failure to obtain and maintain a valid Board of Equalization account number.

Violation Notes: Returned to compliance on 08/18/2015.  
Violation Division: Alameda County Environmental Health

Map ID  
Direction  
Distance  
Elevation

MAP FINDINGS

Site

Database(s)

EDR ID Number  
EPA ID Number

**PARK BLVD 76 (Continued)**

**S121765522**

Violation Program: UST  
Violation Source: CERS,

Site ID: 356361  
Site Name: Park Blvd 76  
Violation Date: 08-02-2023  
Citation: 23 CCR 16 2712(b)(6) - California Code of Regulations, Title 23, Chapter 16, Section(s) 2712(b)(6)  
Violation Description: Failure to maintain records of repairs and upgrades on site, or off site if approved by the UPA, for the life of the UST.  
Violation Notes: Missing on-site records from the 2021 and 2022 annual monitoring certification and spill container tests. Immediately locate and maintain these records onsite and submit copies to the CUPA within 30 days. Find the 2021 and 2022 AMC and spill container test results and place in the UST binder.

Violation Division: Alameda County Environmental Health  
Violation Program: UST  
Violation Source: CERS,

Site ID: 356361  
Site Name: Park Blvd 76  
Violation Date: 08-01-2019  
Citation: 23 CCR 16 2712(f) - California Code of Regulations, Title 23, Chapter 16, Section(s) 2712(f)  
Violation Description: Failure to implement the corrections specified in the inspection report within 30 days of receiving an inspection report from either the UPA or special inspector.  
Violation Notes: Returned to compliance on 08/05/2019. Owner/Operator did not implement the corrections specified in the inspection report within 30 days of receiving an inspection report from either the CUPA or special inspector. Correct all deficiencies identified on the inspection report provided by the CUPA or special inspector within 30 days.

Violation Division: Alameda County Environmental Health  
Violation Program: UST  
Violation Source: CERS,

Site ID: 356361  
Site Name: Park Blvd 76  
Violation Date: 08-12-2015  
Citation: HSC 6.7 25286(a) - California Health and Safety Code, Chapter 6.7, Section(s) 25286(a)  
Violation Description: Failure to submit a complete and accurate application for a permit to operate an underground storage tank, or for renewal of the permit.  
Violation Notes: Returned to compliance on 08/18/2015. OBSERVATION: UST OPERATING PERMIT APPLICATION FACILITY/TANK INFORMATION AVAILABLE ON SITE. NO CERS SUBMITTAL IS AVAILABLE. CORRECTIVE ACTION: COPIES OF THE CORRECTED CERS SUBMITTAL HAVE BEEN LEFT AT THE SITE. MR. RAMPOR MUST CONTACT ACDEH AND MAKE AN APPOINTMENT FOR CERS UPLOADING.

Violation Division: Alameda County Environmental Health  
Violation Program: UST  
Violation Source: CERS,

Site ID: 356361  
Site Name: Park Blvd 76  
Violation Date: 09-13-2018  
Citation: 23 CCR 16 2641(j) - California Code of Regulations, Title 23, Chapter 16, Section(s) 2641(j)

Map ID  
Direction  
Distance  
Elevation

MAP FINDINGS

Site

Database(s)

EDR ID Number  
EPA ID Number

**PARK BLVD 76 (Continued)**

**S121765522**

Violation Description: Failure of the leak detection equipment to be installed, calibrated, operated, and/or maintained properly.

Violation Notes: Returned to compliance on 09/13/2018. OBSERVATION: Owner/Operator failed to maintain system with proper Probability of detection (PD). PD was set at 95% and moderate climate. In order to conduct the proper continuous statistical leak detection tests, the PD should be at 99% and moderate climate. CORRECTIVE ACTION: Corrected on-site. Technician corrected the PD and printed out the new setup for me.

Violation Division: Alameda County Environmental Health  
Violation Program: UST  
Violation Source: CERS,

Site ID: 356361  
Site Name: Park Blvd 76  
Violation Date: 09-13-2018  
Citation: 23 CCR 16 2712(b) - California Code of Regulations, Title 23, Chapter 16, Section(s) 2712(b)

Violation Description: Failure to maintain monitoring and maintenance records and/or maintain records of appropriate follow-up actions.

Violation Notes: Returned to compliance on 08/05/2019. CSLD results were not available for January or February. The CSLD test parameters were set at 95% PD; therefore, CSLD test results were not accurate for March, April, May, June, July August or September, 2018. Tests must be run at 99% PD. Maintenance records for alarms in January through March 2018 were not maintained as this work was performed without charge to the client due to recent work that was performed. Maintenance logs should be provided by the contractor to show what work was performed to correct all liquid alarms. Maintain maintenance logs. Provide ACDEH with list of maintenance records from January through March and maintain records at facility.

Violation Division: Alameda County Environmental Health  
Violation Program: UST  
Violation Source: CERS,

Site ID: 356361  
Site Name: Park Blvd 76  
Violation Date: 09-13-2018  
Citation: HSC 6.95 25508.1(a)-(f) - California Health and Safety Code, Chapter 6.95, Section(s) 25508.1(a)-(f)

Violation Description: Failure to electronically update business plan within 30 days of any one of the following events: A 100 percent or more increase in the quantity of a previously disclosed material. Any handling of a previously undisclosed hazardous materials at or above reportable quantities. A change of business address, business ownership, or business name. A substantial change in the handler's operations that requires modification to any portion of the business plan.

Violation Notes: Returned to compliance on 08/05/2019. The 89 tank was replaced with 87 gasoline in December 2017 yet the CES inventory page has not been updated for 9 months. Update inventory and resubmit to CERS within 30 days.

Violation Division: Alameda County Environmental Health  
Violation Program: HMRRP  
Violation Source: CERS,

Site ID: 356361  
Site Name: Park Blvd 76  
Violation Date: 08-21-2020

Map ID  
Direction  
Distance  
Elevation

MAP FINDINGS

Site

Database(s)

EDR ID Number  
EPA ID Number

**PARK BLVD 76 (Continued)**

**S121765522**

Citation: 23 CCR 16 2644.1(a)(4) - California Code of Regulations, Title 23, Chapter 16, Section(s) 2644.1(a)(4)  
Violation Description: Failure to notify the UPA 48 hours prior to testing.  
Violation Notes: Returned to compliance on 08/21/2020. Owner/Operator did not notify the CUPA 48 hours prior to testing of the overfill equipment. Testing was performed after the AMC was performed on August 1, 2019. However, ACDEH was not notified that the overfill testing would be performed that day after the AMC by another technician. ACDEH was notified of the testing for the AMC. Corrected onsite.  
Violation Division: Alameda County Environmental Health  
Violation Program: UST  
Violation Source: CERS,

Site ID: 356361  
Site Name: Park Blvd 76  
Violation Date: 09-13-2018  
Citation: 22 CCR 12 66262.34(f) - California Code of Regulations, Title 22, Chapter 12, Section(s) 66262.34(f)  
Violation Description: Failure to properly label hazardous waste accumulation containers and portable tanks with the following requirements: "Hazardous Waste", name and address of the generator, physical and chemical characteristics of the Hazardous Waste, and starting accumulation date.  
Violation Notes: Returned to compliance on 09/13/2018. OBSERVATION: Waste antifreeze tank was not labeled. CORRECTIVE ACTION: Labeled tank. Corrected onsite.  
Violation Division: Alameda County Environmental Health  
Violation Program: HW  
Violation Source: CERS,

Site ID: 356361  
Site Name: Park Blvd 76  
Violation Date: 08-01-2019  
Citation: 23 CCR 16 2712(i) - California Code of Regulations, Title 23, Chapter 16, Section(s) 2712(i)  
Violation Description: Failure to have current UST Monitoring Plan available on site.  
Violation Notes: Returned to compliance on 08/05/2019. Owner/Operator did not maintain a current UST monitoring plan on site. Sensors not on map. Maintain a current UST monitoring plan on site.  
Violation Division: Alameda County Environmental Health  
Violation Program: UST  
Violation Source: CERS,

Evaluation:  
Eval General Type: Other/Unknown  
Eval Date: 03-13-2023  
Violations Found: Yes  
Eval Type: Other, not routine, done by local agency  
Eval Notes: Not reported  
Eval Division: Alameda County Environmental Health  
Eval Program: HMRRP  
Eval Source: CERS,

Eval General Type: Compliance Evaluation Inspection  
Eval Date: 08-02-2023  
Violations Found: Yes  
Eval Type: Routine done by local agency

Map ID  
Direction  
Distance  
Elevation

MAP FINDINGS

Site

Database(s)

EDR ID Number  
EPA ID Number

**PARK BLVD 76 (Continued)**

**S121765522**

Eval Notes: Routine, annual underground storage tank (UST) inspection, annual monitoring system certification, and spill container test. Met with Kallappa "Babu" Rampur who granted permission and facilitated the inspection. The AMC was performed by Jeff Conger with Pinnacle Fuel Compliance (ICC expires 1/24/2025, Veeder Root expires 1/22/2025, FFS/OPW expires 4/10/2025). Prior tests: AMC = Most recent report available on site dated 8/21/2020. Spill container = Most recent report available on site dated 8/21/2020. Overfill prevention = Last report not available. Secondary containment = 2/19/2021 and 10/14/2017.

Eval Division: Alameda County Environmental Health  
Eval Program: UST  
Eval Source: CERS,

Eval General Type: Compliance Evaluation Inspection  
Eval Date: 08-21-2020  
Violations Found: Yes  
Eval Type: Routine done by local agency  
Eval Notes: JEFF CONGER OF PINNACLE FUEL COMPLIANCE SERVICES PERFORMS ANNUAL MONITORING CERTIFICATION. CERTS AS FOLLOWS: ICC #1081782 EXP. 1/24/21; VR #A2219 EXP. 1/22/21; VMI #3199, EXP. 9/27/21 FACILITY HAS THREE SINGLE-WALL USTS, ONE DOUBLE-WALLED USED OIL TANK, AND ONE LIQUID CONDENSATE TANK. TANK 2 HAD BEEN CONVERTED FROM AN 89 TANK TO 87. HOWEVER, BOTH OF THE ELECTRONIC LINE LEAK DETECTORS (ELLD) WERE LEFT ON THE 87 TURBINES BUT THE ELLD ON TANK 2 WAS DE-ENERGIZED SO ONLY ONE IS WORKING.

Eval Division: Alameda County Environmental Health  
Eval Program: UST  
Eval Source: CERS,

Eval General Type: Compliance Evaluation Inspection  
Eval Date: 08-13-2015  
Violations Found: No  
Eval Type: Routine done by local agency  
Eval Notes: Initial Hazardous Waste Generator (HWG) inspection conducted by Alameda County Department of Environmental Health (ACDEH) on August 13, 2015. Consent to inspect was given by and the completed inspection report was reviewed with Kallappa Rampor, owner.

Eval Division: Alameda County Environmental Health  
Eval Program: HW  
Eval Source: CERS,

Eval General Type: Compliance Evaluation Inspection  
Eval Date: 08-13-2015  
Violations Found: Yes  
Eval Type: Routine done by local agency  
Eval Notes: CONDUCT HAZARDOUS MATERIALS BUSINESS PLAN AND CHEMICAL INVENTORY INSPECTION. BUSINESS ADDRESS IS NOT IN CERS AT THIS TIME. OAKLAND FIRE SENT WARNING LETTER OF POTENTIAL CERS AEO. Initial Hazardous Material Business Plan (HMBP) inspection conducted by Alameda County Department of Environmental Health (ACDEH) on 8/13/15. Consent to inspect was given by and the completed inspection report was reviewed with Kallappa Rampor, owner. All violations noted in this Hazardous Materials Business Plan inspection report are to be corrected within 30 days and proof of those corrections submitted to this office in the same time frame. Due to delays in issuing the inspection reports to you, ACDEH is extending the Compliance Due Date to provide you with



Map ID  
Direction  
Distance  
Elevation

MAP FINDINGS

Site

Database(s)

EDR ID Number  
EPA ID Number

**PARK BLVD 76 (Continued)**

**S121765522**

the regulatory mandated time to correct violations. Send corrections to: jerry.yoshioka@acgov.org

Eval Division: Alameda County Environmental Health  
Eval Program: HMRRP  
Eval Source: CERS,

Eval General Type: Compliance Evaluation Inspection  
Eval Date: 09-30-2021  
Violations Found: Yes  
Eval Type: Routine done by local agency

Eval Notes: FACILITY HAS AN EPA ID NUMBER BUT IT IS INACTIVE. WASTE IS STORED IN AN UNDERGROUND STORAGE TANK AND IN DRUMS AND TANKS BEHIND THE BUILDING IN A STORAGE CONTAINER. DUE TO THE PANDEMIC, THERE WAS NOT ALOT OF WASTE GENERATED LAST YEAR AND NO WASTE PICKUPS WERE MADE. IT DID NOT APPEAR THAT THERE WAS ANY WASTE ANTIFREEZE IN THE POLY TANK BUT THE USED OIL TANK CURRENTLY HAS WASTE IN IT (ALTHOUGH THERE IS NO ACTUAL READOUT FOR THE VOLUME OF THE TANK -JUST AN OVERFILL ALARM). IF THE FACILITY GENERATES OVER 27 GALONS OF WASTE A MONTH, THEY MUST DISPOSE OF THE WASTE EVERY180 DAYS.

Eval Division: Alameda County Environmental Health  
Eval Program: HW  
Eval Source: CERS,

Eval General Type: Compliance Evaluation Inspection  
Eval Date: 09-13-2018  
Violations Found: Yes  
Eval Type: Routine done by local agency

Eval Notes: Not reported

Eval Division: Alameda County Environmental Health  
Eval Program: UST  
Eval Source: CERS,

Eval General Type: Other/Unknown  
Eval Date: 05-14-2018  
Violations Found: No  
Eval Type: Other, not routine, done by local agency  
Eval Notes: GENERATE NIV NOV LTR/ADDING VIOLATION  
Eval Division: Alameda County Environmental Health  
Eval Program: HMRRP  
Eval Source: CERS,

Eval General Type: Other/Unknown  
Eval Date: 05-14-2018  
Violations Found: Yes  
Eval Type: Other, not routine, done by local agency  
Eval Notes: Not reported  
Eval Division: Alameda County Environmental Health  
Eval Program: HMRRP  
Eval Source: CERS,

Eval General Type: Compliance Evaluation Inspection  
Eval Date: 08-01-2019  
Violations Found: Yes  
Eval Type: Routine done by local agency  
Eval Notes: JEFF CONGER OF PINNACLE FUEL COMPLIANCE SERVICE PERFORMS AMC AT THIS SINGLE-WALL FACILITY WITH A LIQUID CONDESENT (SP?) TRAP(LCT) THE L12 HAS TWO SENSORS ASSOCIATED WITH IT. THE LCT SUMP AND VAPOR RETURN

Map ID  
Direction  
Distance  
Elevation

MAP FINDINGS

Site

Database(s)

EDR ID Number  
EPA ID Number

**PARK BLVD 76 (Continued)**

**S121765522**

LINE.JEFF'S INFO: CONTRACTOR'S LICENSE #894932; VR A2219 EXP. 1/22/2021; VMI #3199 EXP. 9/27/2020; ICC #1061782 EXP. 1/24/21. Computer did not allow Mr. Rampur to sign.

Eval Division: Alameda County Environmental Health  
Eval Program: UST  
Eval Source: CERS,

Eval General Type: Compliance Evaluation Inspection  
Eval Date: 09-02-2016  
Violations Found: No  
Eval Type: Routine done by local agency

Eval Notes: Annual UST Inspection Park Blvd 76 4500 Park Blvd Oakland, 94602 Conducted annual Underground Storage Tank inspection by Alameda County Department of Environmental Health on September 2, 2016. Jeff Conger of Pinnacle was the service tech conducting the monitoring equipment certification and spill container testing. Consent to inspect and the inspection report was reviewed with Kallapa Rampor, owner. There are three 10,000 gallon single wall fiberglass tanks (one Regular, one Mid-grade and one Premium unleaded gasoline). There is a vapor pot associated with the gasoline tanks. There is a 550 gallon double wall steel waste oil tank. The site conduct CSLD to monitor the gasoline tanks. Both the vapor pot and waste oil tanks have continuously monitored annulars. The product lines are double fiberglass with ELLD and VR 208 sensors in the piping sump. The vapor pot has what appears to be a VR liquid sensor in the annular and in the sump. A Ronan LS-3 [Truncated]

Eval Division: Alameda County Environmental Health  
Eval Program: UST  
Eval Source: CERS,

Eval General Type: Compliance Evaluation Inspection  
Eval Date: 09-13-2018  
Violations Found: Yes  
Eval Type: Routine done by local agency

Eval Notes: Not reported

Eval Division: Alameda County Environmental Health  
Eval Program: HMRRP  
Eval Source: CERS,

Eval General Type: Compliance Evaluation Inspection  
Eval Date: 09-13-2018  
Violations Found: Yes  
Eval Type: Routine done by local agency

Eval Notes: Not reported

Eval Division: Alameda County Environmental Health  
Eval Program: HW  
Eval Source: CERS,

Eval General Type: Other/Unknown  
Eval Date: 09-24-2019  
Violations Found: Yes  
Eval Type: Other, not routine, done by local agency

Eval Notes: INSPECTION FOR COLD START THAT WAS PERFORMED IN 2018. PERMIT SUBMITTED TO ACDEH ON AUGUST 1, 2019 AFTER AMC WAS PERFORMED AND REPEAT VIOLATION WAS GIVEN. FACILITY WAS BILLED FOR PERMIT APPLICATION AND PAID INVOICE. INSPECTION OF ALL SENSORS CONNECTED TO THE VEEDER ROOT AND REVIEW OF TANK AND TESTING SETUP WAS ACTUALLY PERFORMED IN 2018

Map ID  
Direction  
Distance  
Elevation

MAP FINDINGS

Site

Database(s)

EDR ID Number  
EPA ID Number

**PARK BLVD 76 (Continued)**

**S121765522**

DURING THE AMC.

Eval Division: Alameda County Environmental Health  
Eval Program: UST  
Eval Source: CERS,

Eval General Type: Other/Unknown  
Eval Date: 09-26-2016  
Violations Found: Yes  
Eval Type: Other, not routine, done by local agency

Eval Notes: HMBP NOV LETTER  
Eval Division: Alameda County Environmental Health  
Eval Program: HMRRP  
Eval Source: CERS,

Eval General Type: Other/Unknown  
Eval Date: 10-24-2017  
Violations Found: No  
Eval Type: Other, not routine, done by local agency

Eval Notes: ALAMEDA COUNTY DEPARTMENT OF ENVIRONMENTAL HEALTH (ACDEH) ON SITE FOR SECONDARY CONTAINMENT TESTING. THE SERVICE TECHNICIAN WAS ANEIL CHAND OF PINNACLE FUEL, WHO POSSESSES THE CALIFORNIA UST ICC SERVICE TECHNICIAN CERTIFICATION THAT EXPIRES XXXXXXXX, THE CALDWELL CERTIFICATION THAT EXPIRES XXXXXXXX. THE COMPONENTS THAT WERE TESTED INCLUDED: THE PREMIUM STP SUMP, MIDGRADE STP SUMP AND REGULAR UNLEADED STP SUMP WERE TESTED BY FILLING THE SUMPS WITH WATER AND USING THE ACCELERATED CALDWELL TEST FOR 30 MINUTES. ALL TEST PASSED. THE SECONDARY LINES IN THE PREMIUM STP SUMP, MIDGRADE STP SUMP AND REGULAR UNLEADED SUMP WERE TESTED UNDER PRESSURE AT 5 PSI FOR 60 MINUTES. ALL TEST PASSED. THE SERVICE TECHNICIAN REPLACED THE TESTING BOOT IN THE MIDGRADE STP SUMP FOR TESTING. THE WASTE OIL TANK ANNULAR WAS TESTED UNDER VACUUM AT -7 HG FOR 60 MINUTES. THE TEST PASSED. UDC 1/2, UDC 3/4, UDC 5/6 AND UDC 7/8 WERE ALL TESTED WITH WATER AND USING THE ACCELERATED CALDWELL FOR [Truncated]

Eval Division: Alameda County Environmental Health  
Eval Program: UST  
Eval Source: CERS,

Eval General Type: Compliance Evaluation Inspection  
Eval Date: 08-02-2022  
Violations Found: Yes  
Eval Type: Routine done by local agency  
Eval Notes: Jeff Conger of Pinnacle performs annual monitoring certification. Certs as follows: ICC #1081782, exp.12/4/22; VMI #3199, exp. 9/21/22; VR #A22219, exp. 1/19/23 Secondary containment testing performed 2/19/21. Overfill performed August 2019 and is overdue for the second inspection. Notify DO to print out CSLD pass results every month.

Eval Division: Alameda County Environmental Health  
Eval Program: UST  
Eval Source: CERS,

Eval General Type: Compliance Evaluation Inspection  
Eval Date: 08-06-2021  
Violations Found: Yes  
Eval Type: Routine done by local agency  
Eval Notes: JEFF CONGER OF PINNACLE FUEL PERFORMS THE ANNUAL MONITORING CERTIFICATION. VANNY MAO PROVIDES PERMISSION FOR MY INSPECTION. JEFF CONGER'S CERTS AS FOLLOWS: VR #A22219, EXP.1/29/23; ICC #1081782,

Map ID  
Direction  
Distance  
Elevation

MAP FINDINGS

Site

Database(s)

EDR ID Number  
EPA ID Number

**PARK BLVD 76 (Continued)**

**S121765522**

EXP.12/5/22; VMI #3199 EXP.9/21/2022.

Eval Division: Alameda County Environmental Health  
Eval Program: UST  
Eval Source: CERS,

Eval General Type: Compliance Evaluation Inspection  
Eval Date: 08-13-2015  
Violations Found: Yes  
Eval Type: Routine done by local agency  
Eval Notes:

INITIAL ANNUAL UNDERGROUND STORAGE TANK COMPLIANCE INSPECTION CONDUCTED BY ACDEH. JEFF CONGER OF PINNACLE FUEL COMPLIANCE SERVICES INC ON SITE TO CONDUCT TESTING. Consent to inspect was given by and the completed inspection report was reviewed with Kallappa Rampor, owner. All violations noted in this Underground Storage Tank inspection report are to be corrected within 30 days and proof of those corrections submitted to this office in the same time frame. Due to delays in issuing the inspection reports to you, ACDEH is extending the Compliance Due Date to provide you with the regulatory mandated time to correct violations.

Eval Division: Alameda County Environmental Health  
Eval Program: UST  
Eval Source: CERS,

Eval General Type: Compliance Evaluation Inspection  
Eval Date: 09-27-2017  
Violations Found: Yes  
Eval Type: Routine done by local agency  
Eval Notes: Not reported

Eval Division: Alameda County Environmental Health  
Eval Program: UST  
Eval Source: CERS,

Eval General Type: Compliance Evaluation Inspection  
Eval Date: 09-30-2021  
Violations Found: Yes  
Eval Type: Routine done by local agency  
Eval Notes:

BABU RAMPUR PROVIDES PERMISSION FOR THE HMBP AND HAZ WAST3E GENERATOR INSPECTIONS TODAY.

Eval Division: Alameda County Environmental Health  
Eval Program: HMRRP  
Eval Source: CERS,

Eval General Type: Other/Unknown  
Eval Date: 12-07-2016  
Violations Found: Yes  
Eval Type: Other, not routine, done by local agency  
Eval Notes: HMBP FINAL NOV LETTER/TRACKING VIOLATION  
Eval Division: Alameda County Environmental Health  
Eval Program: HMRRP  
Eval Source: CERS,

**Enforcement Action:**

Site ID: 356361  
Site Name: Park Blvd 76  
Site Address: 4500 PARK BLVD  
Site City: OAKLAND  
Site Zip: 94602

Map ID  
Direction  
Distance  
Elevation

MAP FINDINGS

Site

Database(s)

EDR ID Number  
EPA ID Number

**PARK BLVD 76 (Continued)**

**S121765522**

Enf Action Date: 09-27-2016  
Enf Action Type: Notice of Violation (Unified Program)  
Enf Action Description: Notice of Violation Issued by the Inspector at the Time of Inspection  
Enf Action Notes: Not reported  
Enf Action Division: Alameda County Environmental Health  
Enf Action Program: HMRRP  
Enf Action Source: CERS,

Coordinates:  
Site ID: 356361  
Facility Name: Park Blvd 76  
Env Int Type Code: HWG  
Program ID: 10639660  
Coord Name: Not reported  
Ref Point Type Desc: Center of a facility or station.,  
Latitude: 37.808620  
Longitude: -122.218530

Affiliation:  
Affiliation Type Desc: UST Permit Applicant  
Entity Name: Kallappa Rampur  
Entity Title: Owner  
Affiliation Address: Not reported  
Affiliation City: Not reported  
Affiliation State: Not reported  
Affiliation Country: Not reported  
Affiliation Zip: Not reported  
Affiliation Phone: (510) 530-5605,

Affiliation Type Desc: UST Property Owner Name  
Entity Name: SKRR Corp  
Entity Title: Not reported  
Affiliation Address: 4500 Park Blvd  
Affiliation City: Oakland  
Affiliation State: A  
Affiliation Country: United States  
Affiliation Zip: 94602  
Affiliation Phone: (510) 530-5605,

Affiliation Type Desc: Identification Signer  
Entity Name: Kallappa Rampur  
Entity Title: Owner  
Affiliation Address: Not reported  
Affiliation City: Not reported  
Affiliation State: Not reported  
Affiliation Country: Not reported  
Affiliation Zip: Not reported  
Affiliation Phone: ,

Affiliation Type Desc: Legal Owner  
Entity Name: SKRR Corp  
Entity Title: Not reported  
Affiliation Address: 4500 Park Blvd  
Affiliation City: Oakland  
Affiliation State: CA  
Affiliation Country: United States

Map ID  
Direction  
Distance  
Elevation

MAP FINDINGS

Site

Database(s)

EDR ID Number  
EPA ID Number

**PARK BLVD 76 (Continued)**

**S121765522**

Affiliation Zip: 94602  
Affiliation Phone: (510) 530-5605,

Affiliation Type Desc: Parent Corporation  
Entity Name: Park Blvd 76  
Entity Title: Not reported  
Affiliation Address: Not reported  
Affiliation City: Not reported  
Affiliation State: Not reported  
Affiliation Country: Not reported  
Affiliation Zip: Not reported  
Affiliation Phone: ,

Affiliation Type Desc: UST Tank Owner  
Entity Name: SKRR Corp  
Entity Title: Not reported  
Affiliation Address: 4500 Park Blvd  
Affiliation City: Oakland  
Affiliation State: CA  
Affiliation Country: United States  
Affiliation Zip: 94602  
Affiliation Phone: (510) 530-5605,

Affiliation Type Desc: CUPA District  
Entity Name: Alameda County Env Health  
Entity Title: Not reported  
Affiliation Address: 1131 Harbor Parkway, Suite 240  
Affiliation City: Alameda  
Affiliation State: CA  
Affiliation Country: Not reported  
Affiliation Zip: 94502-6577  
Affiliation Phone: (510) 567-6700,

Affiliation Type Desc: Document Preparer  
Entity Name: Kallappa Rampur  
Entity Title: Not reported  
Affiliation Address: Not reported  
Affiliation City: Not reported  
Affiliation State: Not reported  
Affiliation Country: Not reported  
Affiliation Zip: Not reported  
Affiliation Phone: ,

Affiliation Type Desc: Facility Mailing Address  
Entity Name: Mailing Address  
Entity Title: Not reported  
Affiliation Address: 4500 Park Blvd 4500 PARK BLVD  
Affiliation City: Oakland  
Affiliation State: CA  
Affiliation Country: Not reported  
Affiliation Zip: 94602  
Affiliation Phone: ,

Affiliation Type Desc: UST Tank Operator  
Entity Name: SKRR Corp  
Entity Title: Not reported  
Affiliation Address: 4500 Park Blvd

Map ID  
 Direction  
 Distance  
 Elevation

MAP FINDINGS

Site

Database(s)

EDR ID Number  
 EPA ID Number

**PARK BLVD 76 (Continued)**

**S121765522**

Affiliation City: Oakland  
 Affiliation State: CA  
 Affiliation Country: United States  
 Affiliation Zip: 94602  
 Affiliation Phone: (510) 530-5605,

Affiliation Type Desc: Environmental Contact  
 Entity Name: Kallappa Rampur  
 Entity Title: Not reported  
 Affiliation Address: 4500 Park Blvd  
 Affiliation City: Oakland  
 Affiliation State: CA  
 Affiliation Country: Not reported  
 Affiliation Zip: 94602  
 Affiliation Phone: ,

Affiliation Type Desc: Operator  
 Entity Name: SKRR Corp  
 Entity Title: Not reported  
 Affiliation Address: Not reported  
 Affiliation City: Not reported  
 Affiliation State: Not reported  
 Affiliation Country: Not reported  
 Affiliation Zip: Not reported  
 Affiliation Phone: (510) 530-5605,

**O100**  
**SSE**  
 < 1/8  
 0.014 mi.  
 73 ft.

**PARK BOULEVARD 76**  
**4500 PARK BLVD**  
**OAKLAND, CA 94602**  
 Site 17 of 22 in cluster O

**HAULERS** **S127788840**  
**N/A**

**Actual:**  
**311 ft.**  
**Focus Map:**  
**9**

**HAULERS:**  
 Name: PARK BOULEVARD 76  
 Address: 4500 PARK BLVD  
 City,State,Zip: OAKLAND, CA 94602-1441  
 Facility ID: 1507757  
 Facility Phone: (510) 530-5605  
 Business Email Address: Not reported  
 Contact Person: Kallappa Rampur  
 Mailing Address: 4500 Park Blvd  
 Mailing City: Oakland  
 Mailing State: CA  
 Mailing Zip: 94602  
 Mailing County: Not reported  
 Mailing Phone: Not reported  
 Current Status: Active  
 Current Hauler Status: Not reported  
 Accepting Tires From Public: Not reported  
 Regulatory Status Last Changed: 2007-11-08 16:33:14  
 Business Types: Not reported

Map ID  
 Direction  
 Distance  
 Elevation

MAP FINDINGS

Site

Database(s)

EDR ID Number  
 EPA ID Number

<b>O101</b>	<b>CHEVRON STATION NO 93415</b>	<b>RCRA NonGen / NLR</b>	<b>1005904418</b>
<b>SSE</b>	<b>4500 PARK BLVD</b>	<b>HWTS</b>	<b>CAR000122457</b>
<b>&lt; 1/8</b>	<b>OAKLAND, CA 94602</b>	<b>HAZNET</b>	
<b>0.014 mi.</b>			
<b>73 ft.</b>	<b>Site 18 of 22 in cluster O</b>		

**Actual:**  
**311 ft.**

**Focus Map:**  
**9**

<b>RCRA Listings:</b>	
Date Form Received by Agency:	20130313
Handler Name:	Chevron Station No 93415
Handler Address:	4500 PARK BLVD
Handler City,State,Zip:	OAKLAND, CA 94602-1441
EPA ID:	CAR000122457
Contact Name:	KATHY NORRIS SLUSHER
Contact Address:	PO BOX 6004
Contact City,State,Zip:	SAN RAMON, CA 94583
Contact Telephone:	877-386-6044
Contact Fax:	866-849-4435
Contact Email:	NAWTDESK@CHEVRON.COM
Contact Title:	WASTE TECH
EPA Region:	09
Land Type:	Private
Federal Waste Generator Description:	Not a generator, verified
Non-Notifier:	Not reported
Biennial Report Cycle:	Not reported
Accessibility:	Not reported
Active Site Indicator:	Not reported
State District Owner:	Not reported
State District:	Not reported
Mailing Address:	PO BOX 6004
Mailing City,State,Zip:	SAN RAMON, CA 94583
Owner Name:	Chevron Usa
Owner Type:	Private
Operator Name:	Kathy Norris Slusher
Operator Type:	Private
Short-Term Generator Activity:	No
Importer Activity:	No
Mixed Waste Generator:	No
Transporter Activity:	No
Transfer Facility Activity:	No
Recycler Activity with Storage:	No
Small Quantity On-Site Burner Exemption:	No
Smelting Melting and Refining Furnace Exemption:	No
Underground Injection Control:	No
Off-Site Waste Receipt:	No
Universal Waste Indicator:	No
Universal Waste Destination Facility:	No
Federal Universal Waste:	No
Active Site State-Reg Handler:	---
Federal Facility Indicator:	Not reported
Hazardous Secondary Material Indicator:	NN
Sub-Part K Indicator:	Not reported
2018 GPRC Permit Baseline:	Not on the Baseline
2018 GPRC Renewals Baseline:	Not on the Baseline
202 GPRC Corrective Action Baseline:	No
Subject to Corrective Action Universe:	No
Non-TSDFs Where RCRA CA has Been Imposed Universe:	No
Corrective Action Priority Ranking:	No NCAPS ranking
Environmental Control Indicator:	No
Institutional Control Indicator:	No



Map ID  
Direction  
Distance  
Elevation

MAP FINDINGS

Site

Database(s)

EDR ID Number  
EPA ID Number

**CHEVRON STATION NO 93415 (Continued)**

**1005904418**

Human Exposure Controls Indicator:	N/A
Groundwater Controls Indicator:	N/A
Significant Non-Complier Universe:	No
Unaddressed Significant Non-Complier Universe:	No
Addressed Significant Non-Complier Universe:	No
Significant Non-Complier With a Compliance Schedule Universe:	No
Financial Assurance Required:	Not reported
Handler Date of Last Change:	20130412
Recognized Trader-Importer:	No
Recognized Trader-Exporter:	No
Importer of Spent Lead Acid Batteries:	No
Exporter of Spent Lead Acid Batteries:	No
Recycler Activity Without Storage:	Not reported
Manifest Broker:	Not reported
Sub-Part P Indicator:	No

Hazardous Waste Summary:

Waste Code:	D001
Waste Description:	Ignitable Waste
Waste Code:	D018
Waste Description:	Benzene

Handler - Owner Operator:

Owner/Operator Indicator:	Owner
Owner/Operator Name:	CHEVRON PRODUCTS CO
Legal Status:	Private
Date Became Current:	Not reported
Date Ended Current:	Not reported
Owner/Operator Address:	P O BOX 6004
Owner/Operator City,State,Zip:	SAN RAMON, CA 94583
Owner/Operator Telephone:	925-842-5931
Owner/Operator Telephone Ext:	Not reported
Owner/Operator Fax:	Not reported
Owner/Operator Email:	Not reported

Owner/Operator Indicator:	Owner
Owner/Operator Name:	CHEVRON USA
Legal Status:	Private
Date Became Current:	20061115
Date Ended Current:	Not reported
Owner/Operator Address:	PO BOX 6004
Owner/Operator City,State,Zip:	SAN RAMON, CA 94583
Owner/Operator Telephone:	877-386-6044
Owner/Operator Telephone Ext:	Not reported
Owner/Operator Fax:	Not reported
Owner/Operator Email:	Not reported

Owner/Operator Indicator:	Operator
Owner/Operator Name:	KATHY NORRIS SLUSHER
Legal Status:	Private
Date Became Current:	20061115
Date Ended Current:	Not reported
Owner/Operator Address:	Not reported
Owner/Operator City,State,Zip:	Not reported

Map ID  
Direction  
Distance  
Elevation

MAP FINDINGS

Site

Database(s)

EDR ID Number  
EPA ID Number

**CHEVRON STATION NO 93415 (Continued)**

**1005904418**

Owner/Operator Telephone: Not reported  
Owner/Operator Telephone Ext: Not reported  
Owner/Operator Fax: Not reported  
Owner/Operator Email: Not reported

Historic Generators:

Receive Date: 20020516  
Handler Name: CHEVRON STATION NO 93415  
Federal Waste Generator Description: Small Quantity Generator  
State District Owner: Not reported  
Large Quantity Handler of Universal Waste: No  
Recognized Trader Importer: No  
Recognized Trader Exporter: No  
Spent Lead Acid Battery Importer: No  
Spent Lead Acid Battery Exporter: No  
Current Record: No  
Non Storage Recycler Activity: Not reported  
Electronic Manifest Broker: Not reported

Receive Date: 20130313  
Handler Name: CHEVRON STATION NO 93415  
Federal Waste Generator Description: Not a generator, verified  
State District Owner: Not reported  
Large Quantity Handler of Universal Waste: No  
Recognized Trader Importer: No  
Recognized Trader Exporter: No  
Spent Lead Acid Battery Importer: No  
Spent Lead Acid Battery Exporter: No  
Current Record: Yes  
Non Storage Recycler Activity: Not reported  
Electronic Manifest Broker: Not reported

List of NAICS Codes and Descriptions:

NAICS Code: 56291  
NAICS Description: REMEDIATION SERVICES

Facility Has Received Notices of Violations:

Violations: No Violations Found

Evaluation Action Summary:

Evaluations: No Evaluations Found

HWTS:

Name: CHEVRON STATION NO 93415  
Address: 4500 PARK BLVD  
Address 2: Not reported  
City,State,Zip: OAKLAND, CA 94602  
EPA ID: CAR000122457  
Inactive Date: 06/30/2013  
Create Date: 03/04/2003  
Last Act Date: Not reported  
Mailing Name: Not reported  
Mailing Address: PO BOX 6004  
Mailing Address 2: Not reported

Map ID  
Direction  
Distance  
Elevation

MAP FINDINGS

Site

Database(s)

EDR ID Number  
EPA ID Number

**CHEVRON STATION NO 93415 (Continued)**

**1005904418**

Mailing City,State,Zip: SAN RAMON, CA 945830000  
Owner Name: CHEVRON  
Owner Address: PO BOX 6004  
Owner Address 2: Not reported  
Owner City,State,Zip: SAN RAMON, CA 945830000  
Owner Phone: Not reported  
Owner Fax: Not reported  
Contact Name: KATHY NORRIS-SLUSHER  
Contact Address: 6101 BOLLINGER CANYON RD.  
Contact Address 2: Not reported  
City,State,Zip: SAN RAMON, CA 94583  
Contact Phone: Not reported  
Contact Fax: Not reported  
Facility Status: Inactive  
Facility Type: PERMANENT  
Category: FEDERAL  
Latitude: 37.80865  
Longitude: -122.21856

**NAICS:**

EPA ID: CAR000122457  
Create Date: 2003-10-23 13:13:52.000  
NAICS Code: 44711  
NAICS Description: Gasoline Stations with Convenience Stores  
Issued EPA ID Date: 2003-03-04 14:25:35.18700  
Inactive Date: 2013-06-30 00:00:00  
Facility Name: Chevron Station No 93415  
Facility Address: 4500 PARK BLVD  
Facility Address 2: Not reported  
Facility City: OAKLAND  
Facility County: Not reported  
Facility State: CA  
Facility Zip: 946021441

EPA ID: CAR000122457  
Create Date: 2011-08-17 14:36:26.000  
NAICS Code: 447110  
NAICS Description: Gasoline Stations with Convenience Stores  
Issued EPA ID Date: 2003-03-04 14:25:35.18700  
Inactive Date: 2013-06-30 00:00:00  
Facility Name: Chevron Station No 93415  
Facility Address: 4500 PARK BLVD  
Facility Address 2: Not reported  
Facility City: OAKLAND  
Facility County: Not reported  
Facility State: CA  
Facility Zip: 946021441

**HAZNET:**

Name: CHEVRON STATION NO 93415  
Address: 4500 PARK BLVD  
Address 2: Not reported  
City,State,Zip: OAKLAND, CA 946021441  
Contact: KATHY NORRIS-SLUSHER  
Telephone: 8773866044  
Mailing Name: Not reported

Map ID  
Direction  
Distance  
Elevation

MAP FINDINGS

Site

Database(s)

EDR ID Number  
EPA ID Number

**CHEVRON STATION NO 93415 (Continued)**

**1005904418**

Mailing Address: PO BOX 6004

Year: 2005  
Gepaid: CAR000122457  
TSD EPA ID: CAD982444481  
CA Waste Code: 352 - Other organic solids  
Disposal Method: R01 - Recycler  
Tons: 0.01

Year: 2004  
Gepaid: CAR000122457  
TSD EPA ID: CAD009452657  
CA Waste Code: 134 - Aqueous solution with total organic residues less than 10 percent  
Disposal Method: R01 - Recycler  
Tons: 1.05

Additional Info:

Year: 2005  
Gen EPA ID: CAR000122457

Shipment Date: 20051209  
Creation Date: 3/22/2006 18:31:37  
Receipt Date: 20051212  
Manifest ID: 24505621  
Trans EPA ID: CAR000129304  
Trans Name: FILTER RECYCLING SVS INC-NO  
Trans 2 EPA ID: CAD982444481  
Trans 2 Name: FILTER RECYCLING SERVICES INC  
TSD EPA ID: CAD982444481  
Trans Name: FILTER RECYCLING SERVICES INC  
TSD Alt EPA ID: CAD982444481  
TSD Alt Name: Not reported  
Waste Code Description: 352 - Other organic solids  
RCRA Code: Not reported  
Meth Code: R01 - Recycler  
Quantity Tons: 0.01  
Waste Quantity: 20  
Quantity Unit: P  
Additional Code 1: Not reported  
Additional Code 2: Not reported  
Additional Code 3: Not reported  
Additional Code 4: Not reported  
Additional Code 5: Not reported

Additional Info:

Year: 2004  
Gen EPA ID: CAR000122457

Shipment Date: 20040702  
Creation Date: 11/1/2004 9:00:46  
Receipt Date: 20040708  
Manifest ID: 22507530  
Trans EPA ID: CAR000111146  
Trans Name: CALIFORNIA HAZARDOUS SERVICES

Map ID  
Direction  
Distance  
Elevation

MAP FINDINGS

Site

Database(s)

EDR ID Number  
EPA ID Number

**CHEVRON STATION NO 93415 (Continued)**

**1005904418**

Trans 2 EPA ID: Not reported  
Trans 2 Name: Not reported  
TSDf EPA ID: CAD009452657  
Trans Name: ROMIC ENVIRONMENTAL TECH CORP  
TSDf Alt EPA ID: CAD009452657  
TSDf Alt Name: Not reported  
Waste Code Description: 134 - Aqueous solution with <10% total organic residues  
RCRA Code: D001  
Meth Code: R01 - Recycler  
Quantity Tons: 1.05  
Waste Quantity: 250  
Quantity Unit: G  
Additional Code 1: Not reported  
Additional Code 2: Not reported  
Additional Code 3: Not reported  
Additional Code 4: Not reported  
Additional Code 5: Not reported

**O102** **1X CHEVRON STN. #3415**  
**SSE** **4500 PARK BLVD.**  
**< 1/8** **OAKLAND, CA 94583**  
**0.014 mi.**  
**73 ft.** **Site 19 of 22 in cluster O**

**HWTS** **S123772446**  
**HAZNET** **N/A**

**Actual:**  
**311 ft.**

**Focus Map:**  
**9**

**HWTS:**  
Name: 1X CHEVRON STN. #3415  
Address: 4500 PARK BLVD.  
Address 2: Not reported  
City,State,Zip: OAKLAND, CA 94583  
EPA ID: CAX000044974  
Inactive Date: 04/30/1986  
Create Date: 06/20/1983  
Last Act Date: Not reported  
Mailing Name: Not reported  
Mailing Address: 2 ANNABELLE LANE  
Mailing Address 2: Not reported  
Mailing City,State,Zip: SAN RAMON, CA 945830000  
Owner Name: Not reported  
Owner Address: Not reported  
Owner Address 2: Not reported  
Owner City,State,Zip: Not reported  
Owner Phone: Not reported  
Owner Fax: Not reported  
Contact Name: AIDA GOMES  
Contact Address: Not reported  
Contact Address 2: Not reported  
City,State,Zip: Not reported  
Contact Phone: Not reported  
Contact Fax: Not reported  
Facility Status: Inactive  
Facility Type: PERMANENT  
Category: STATE  
Latitude: 37.772996  
Longitude: -121.99099

**HAZNET:**  
Name: 1X CHEVRON STN. #3415

Map ID  
Direction  
Distance  
Elevation

MAP FINDINGS

Site

Database(s)

EDR ID Number  
EPA ID Number

1X CHEVRON STN. #3415 (Continued)

S123772446

Address: 4500 PARK BLVD.  
Address 2: Not reported  
City,State,Zip: OAKLAND, CA 945830000  
Contact: AIDA GOMES  
Telephone: 4158385331  
Mailing Name: Not reported  
Mailing Address: 2 ANNABELLE LANE  
  
Year: 1983  
Gepaid: CAX000044974  
TSD EPA ID: CAD000094771  
CA Waste Code: 241 - Tank bottom waste  
Disposal Method: D83 - Disposal, Surface Impoundment  
Tons: 0.7297

O103  
SSE  
< 1/8  
0.014 mi.  
73 ft.

TEXACO SERVICE STATION  
4500 PARK BLVD WY  
OAKLAND, CA  
Site 20 of 22 in cluster O

EDR Hist Auto 1009014404  
N/A

Actual:  
311 ft.

EDR Hist Auto

Focus Map:  
9

Year:	Name:	Type:
1933	WARNER J T	GASOLINE AND OIL SERVICE STATIONS
1943	TEXACO SERVICE STATION	GASOLINE AND OIL SERVICE STATIONS
1971	MARSHALL JAMES CHEVRON SERVICE	Gasoline Service Stations
1972	MARSHALL JAMES CHEVRON SERVICE	Gasoline Service Stations
1973	MARSHALL JAMES CHEVRON SERVICE	Gasoline Service Stations
1974	MARSHALL JAMES CHEVRON SERVICE	Gasoline Service Stations
1976	MARSHALL JAMES CHEVRON SERVICE	Gasoline Service Stations
1977	MARSHALL JAMES CHEVRON SERVICE	Gasoline Service Stations
1978	MARSHALL JAMES CHEVRON SERVICE	Gasoline Service Stations
1979	MARSHALL JAMES CHEVRON SERVICE	Gasoline Service Stations
1980	MARSHALL JAMES CHEVRON SERVICE	Gasoline Service Stations
1982	MARSHALL JAMES CHEVRON SERVICE	Gasoline Service Stations
1983	MARSHALL JAMES CHEVRON SERVICE	Gasoline Service Stations
1985	MARSHALL JAMES CHEVRON SERVICE	Gasoline Service Stations
1986	MARSHALL JAMES CHEVRON SERVICE	Gasoline Service Stations
1987	MARSHALL JAMES CHEVRON SERVICE	Gasoline Service Stations
1988	MARSHALL JAMES CHEVRON SERVICE	Gasoline Service Stations
1989	MARSHALL JAMES CHEVRON SERVICE	Gasoline Service Stations
1990	MARSHALL JAMES CHEVRON SERVICE	Gasoline Service Stations
1991	MARSHALL JAMES CHEVRON SERVICE	Gasoline Service Stations
1992	MARSHALL JAMES CHEVRON SERVICE	Gasoline Service Stations
1993	MARSHALL JAMES CHEVRON SERVICE	Gasoline Service Stations
1994	MARSHALL JAMES S	Gasoline Service Stations
1995	MARSHALL JAMES S	Gasoline Service Stations
1996	MARSHALL JAMES S	Gasoline Service Stations
1997	MARSHALL JAMES S	Gasoline Service Stations
1998	MARSHALL JAMES S	Gasoline Service Stations
1999	MARSHALL JAMES S	Gasoline Service Stations
2000	MARSHALL JAMES S	Gasoline Service Stations
2001	MARSHALL JAMES S	Gasoline Service Stations
2002	MARSHALL JAMES S	Gasoline Service Stations
2003	MARSHALL JAMES S	Gasoline Service Stations
2004	MARSHALL JAMES S	Gasoline Service Stations

Map ID  
Direction  
Distance  
Elevation

MAP FINDINGS

Site

Database(s)

EDR ID Number  
EPA ID Number

**TEXACO SERVICE STATION (Continued)**

**1009014404**

2005	PARK BLVD CHEVRON	Gasoline Service Stations
2005	MARSHALL JAMES S	Gasoline Service Stations, NEC
2006	MARSHALL JAMES S	Gasoline Service Stations, NEC
2006	PARK BLVD CHEVRON	Gasoline Service Stations
2007	MARSHALL JAMES S	Gasoline Service Stations, NEC
2007	PARK BLVD CHEVRON	Gasoline Service Stations
2008	PARK BLVD CHEVRON	Gasoline Service Stations
2009	PARK BLVD CHEVRON	Gasoline Service Stations
2010	PARK BLVD CHEVRON	Gasoline Service Stations
2011	PARK BLVD CHEVRON	Gasoline Service Stations
2012	PARK BLVD CHEVRON	Gasoline Service Stations
2013	PARK BLVD CHEVRON	Gasoline Service Stations
2014	PARK BLVD CHEVRON	Gasoline Service Stations, NEC

**O104**      **PARK BLVD 76**  
**SSE**        **4500 PARK BLVD**  
**< 1/8**        **OAKLAND, CA 94602**  
**0.014 mi.**  
**73 ft.**        **Site 21 of 22 in cluster O**

**FINDS**    **1023383089**  
**ECHO**      **N/A**

**Actual:**        **FINDS:**  
**311 ft.**        Registry ID:        110066818885

**Focus Map:**  
**9**                [Click Here for FRS Facility Detail Report:](#)

Environmental Interest/Information System:

THE EMISSION INVENTORY SYSTEM (EIS) MAINTAINS AN INVENTORY OF LARGE STATIONARY SOURCES AND VOLUNTARILY-REPORTED SMALLER SOURCES OF AIR POINT POLLUTANT EMITTERS. IT CONTAINS INFORMATION ABOUT FACILITY SITES AND THEIR PHYSICAL LOCATION, EMISSIONS UNITS, EMISSIONS PROCESSES, RELEASE POINTS, CONTROL APPROACHES, AND REGULATIONS. FACILITY INVENTORY DATA ARE KEPT SEPARATE FROM THE EMISSIONS DATA AND HAVE STABLE IDENTIFIERS TO IMPROVE CONTINUITY FROM YEAR TO YEAR AND TO HELP IDENTIFY DUPLICATE OR MISSING FACILITIES

The Resource Conservation and Recovery Act Information System (RCRAInfo) is EPA's comprehensive information system in support of the Resource Conservation and Recovery Act (RCRA) of 1976 and the Hazardous and Solid Waste Amendments (HSWA) of 1984. It tracks many types of information about generators, transporters, treaters, storers, and disposers of hazardous waste.

The California Environmental Protection Agency (CalEPA) has recently implemented a new data warehouse system (nSite). This data warehouse combines and merges facility and site information from five different systems managed within CalEPA. The five systems are: California Environmental Reporting System (CERS), EnviroStor, GeoTracker, California Integrated Water Quality System (CIWQS), and Toxic Release Inventory (TRI).

[Click this hyperlink](#) while viewing on your computer to access additional FINDS: detail in the EDR Site Report.

**ECHO:**  
Envid:                    1023383089  
Registry ID:            110066818885  
DFR URL:                <http://echo.epa.gov/detailed-facility-report?fid=110066818885>  
Name:                    PARK BOULEVARD 76  
Address:                 4500 PARK BLVD  
City,State,Zip:        OAKLAND, CA 94602

MAP FINDINGS

Map ID  
 Direction  
 Distance  
 Elevation

Site

Database(s)

EDR ID Number  
 EPA ID Number

**L105**      **CATHERINE WONG**  
**NW**        **4609 PARK BLVD.**  
**< 1/8**      **OAKLAND, CA 94602**  
**0.014 mi.**  
**73 ft.**      **Site 6 of 11 in cluster L**

**HWTS**    **S113792186**  
**HAZNET**   **N/A**

**Actual:**  
**309 ft.**

**HWTS:**

**Focus Map:**  
**9**

Name: CATHERINE WONG  
 Address: 4609 PARK BLVD.  
 Address 2: Not reported  
 City,State,Zip: OAKLAND, CA 94602  
 EPA ID: CAC002710533  
 Inactive Date: 02/04/2013  
 Create Date: 11/05/2012  
 Last Act Date: Not reported  
 Mailing Name: Not reported  
 Mailing Address: 4609 PARK BLVD.  
 Mailing Address 2: Not reported  
 Mailing City,State,Zip: OAKLAND, CA 94602  
 Owner Name: CATHERINE WONG  
 Owner Address: 4609 PARK BLVD.  
 Owner Address 2: Not reported  
 Owner City,State,Zip: OAKLAND, CA 94602  
 Owner Phone: Not reported  
 Owner Fax: Not reported  
 Contact Name: CATHERINE WONG  
 Contact Address: 4609 PARK BLVD.  
 Contact Address 2: Not reported  
 City,State,Zip: OAKLAND, CA 94602  
 Contact Phone: Not reported  
 Contact Fax: Not reported  
 Facility Status: Inactive  
 Facility Type: TEMPORARY  
 Category: STATE  
 Latitude: 37.80955  
 Longitude: -122.21797

**HAZNET:**

Name: CATHERINE WONG  
 Address: 4609 PARK BLVD.  
 Address 2: Not reported  
 City,State,Zip: OAKLAND, CA 94602  
 Contact: CATHERINE WONG  
 Telephone: 5105317191  
 Mailing Name: Not reported  
 Mailing Address: 4609 PARK BLVD.  
  
 Year: 2012  
 Gepaid: CAC002710533  
 TSD EPA ID: CAD981382732  
 CA Waste Code: 151 - Asbestos containing waste  
 Disposal Method: H132 - Landfill Or Surface Impoundment That Will Be Closed As  
 Landfill( To Include On-Site Treatment And/Or Stabilization)  
 Tons: 0.4

**Additional Info:**

Year: 2012



Map ID  
 Direction  
 Distance  
 Elevation

MAP FINDINGS

Site

Database(s)

EDR ID Number  
 EPA ID Number

**CATHERINE WONG (Continued)**

**S113792186**

Gen EPA ID:	CAC002710533
Shipment Date:	20121106
Creation Date:	1/6/2013 22:15:07
Receipt Date:	20121115
Manifest ID:	010007546JJK
Trans EPA ID:	CAL000291177
Trans Name:	SYNERGY ENTERPRISES INC
Trans 2 EPA ID:	CAR000037283
Trans 2 Name:	WORLD ENVIRONMENTAL & ENERGY
TSDf EPA ID:	CAD981382732
Trans Name:	ALTAMONT LANDFILL
TSDf Alt EPA ID:	Not reported
TSDf Alt Name:	Not reported
Waste Code Description:	151 - Asbestos-containing waste
RCRA Code:	Not reported
Meth Code:	H132 - Landfill Or Surface Impoundment That Will Be Closed As Landfill( To Include On-Site Treatment And/Or Stabilization)
Quantity Tons:	0.4
Waste Quantity:	1
Quantity Unit:	Y
Additional Code 1:	Not reported
Additional Code 2:	Not reported
Additional Code 3:	Not reported
Additional Code 4:	Not reported
Additional Code 5:	Not reported

**P106  
 NNW  
 < 1/8  
 0.014 mi.  
 73 ft.**

**DAN ENGEL  
 4517 PARK BOULEVARD  
 OAKLAND, CA 94602  
 Site 1 of 5 in cluster P**

**HWTS S128354345  
 N/A**

**Actual:  
 304 ft.**

**Focus Map:  
 9**

<b>HWTS:</b>	
Name:	DAN ENGEL
Address:	4517 PARK BOULEVARD
Address 2:	Not reported
City,State,Zip:	OAKLAND, CA 94602
EPA ID:	CAC003141973
Inactive Date:	01/03/2022
Create Date:	10/04/2021
Last Act Date:	Not reported
Mailing Name:	Not reported
Mailing Address:	4517 PARK BOULEVARD
Mailing Address 2:	Not reported
Mailing City,State,Zip:	OAKLAND, CA 94602
Owner Name:	DAN ENGEL
Owner Address:	4517 PARK BOULEVARD
Owner Address 2:	Not reported
Owner City,State,Zip:	OAKLAND, CA 94602
Owner Phone:	Not reported
Owner Fax:	Not reported
Contact Name:	DAN ENGEL
Contact Address:	4517 PARK BOULEVARD
Contact Address 2:	Not reported
Contact City,State,Zip:	OAKLAND, CA 94602
Contact Phone:	Not reported
Contact Fax:	Not reported

Map ID  
 Direction  
 Distance  
 Elevation

MAP FINDINGS

Site

Database(s)

EDR ID Number  
 EPA ID Number

**DAN ENGEL (Continued)**

**S128354345**

Facility Status: Inactive  
 Facility Type: TEMPORARY  
 Category: STATE  
 Latitude: 37.80909299  
 Longitude: -122.21879499

**P107  
 NNW  
 < 1/8  
 0.014 mi.  
 73 ft.**

**DAN ENGEL  
 4517 PARK BOULEVARD  
 OAKLAND, CA 94602**

**RCRA NonGen / NLR 1027070515  
 CAC003141973**

**Site 2 of 5 in cluster P**

**Actual:  
 304 ft.**

**Focus Map:  
 9**

RCRA Listings:	
Date Form Received by Agency:	20211004
Handler Name:	Dan Engel
Handler Address:	4517 PARK BOULEVARD
Handler City,State,Zip:	OAKLAND, CA 94602
EPA ID:	CAC003141973
Contact Name:	DAN ENGEL
Contact Address:	4517 PARK BOULEVARD
Contact City,State,Zip:	OAKLAND, CA 94602
Contact Telephone:	415-699-4672
Contact Fax:	Not reported
Contact Email:	GISELLE.ESPIRITU@SYNERGYCOMPANIES.ORG
Contact Title:	Not reported
EPA Region:	09
Land Type:	Not reported
Federal Waste Generator Description:	Not a generator, verified
Non-Notifier:	Not reported
Biennial Report Cycle:	Not reported
Accessibility:	Not reported
Active Site Indicator:	Not reported
State District Owner:	Not reported
State District:	Not reported
Mailing Address:	4517 PARK BOULEVARD
Mailing City,State,Zip:	OAKLAND, CA 94602
Owner Name:	Dan Engel
Owner Type:	Other
Operator Name:	Dan Engel
Operator Type:	Other
Short-Term Generator Activity:	No
Importer Activity:	No
Mixed Waste Generator:	No
Transporter Activity:	No
Transfer Facility Activity:	No
Recycler Activity with Storage:	No
Small Quantity On-Site Burner Exemption:	No
Smelting Melting and Refining Furnace Exemption:	No
Underground Injection Control:	No
Off-Site Waste Receipt:	No
Universal Waste Indicator:	No
Universal Waste Destination Facility:	No
Federal Universal Waste:	No
Active Site State-Reg Handler:	---
Federal Facility Indicator:	Not reported
Hazardous Secondary Material Indicator:	N
Sub-Part K Indicator:	Not reported
2018 GPRM Permit Baseline:	Not on the Baseline

Map ID  
 Direction  
 Distance  
 Elevation

MAP FINDINGS

Site

Database(s)

EDR ID Number  
 EPA ID Number

**DAN ENGEL (Continued)**

**1027070515**

2018 GPRA Renewals Baseline:	Not on the Baseline
202 GPRA Corrective Action Baseline:	No
Subject to Corrective Action Universe:	No
Non-TSDFs Where RCRA CA has Been Imposed Universe:	No
Corrective Action Priority Ranking:	No NCAPS ranking
Environmental Control Indicator:	No
Institutional Control Indicator:	No
Human Exposure Controls Indicator:	N/A
Groundwater Controls Indicator:	N/A
Significant Non-Complier Universe:	No
Unaddressed Significant Non-Complier Universe:	No
Addressed Significant Non-Complier Universe:	No
Significant Non-Complier With a Compliance Schedule Universe:	No
Financial Assurance Required:	Not reported
Handler Date of Last Change:	20211004
Recognized Trader-Importer:	No
Recognized Trader-Exporter:	No
Importer of Spent Lead Acid Batteries:	No
Exporter of Spent Lead Acid Batteries:	No
Recycler Activity Without Storage:	No
Manifest Broker:	No
Sub-Part P Indicator:	No

Handler - Owner Operator:

Owner/Operator Indicator:	Operator
Owner/Operator Name: DAN ENGEL	
Legal Status:	Other
Date Became Current:	Not reported
Date Ended Current:	Not reported
Owner/Operator Address:	4517 PARK BOULEVARD
Owner/Operator City,State,Zip:	OAKLAND, CA 94602
Owner/Operator Telephone:	415-699-4672
Owner/Operator Telephone Ext:	Not reported
Owner/Operator Fax:	Not reported
Owner/Operator Email:	Not reported

Owner/Operator Indicator:	Owner
Owner/Operator Name: DAN ENGEL	
Legal Status:	Other
Date Became Current:	Not reported
Date Ended Current:	Not reported
Owner/Operator Address:	4517 PARK BOULEVARD
Owner/Operator City,State,Zip:	OAKLAND, CA 94602
Owner/Operator Telephone:	415-699-4672
Owner/Operator Telephone Ext:	Not reported
Owner/Operator Fax:	Not reported
Owner/Operator Email:	Not reported

Historic Generators:

Receive Date:	20211004
Handler Name: DAN ENGEL	
Federal Waste Generator Description:	Not a generator, verified
State District Owner:	Not reported
Large Quantity Handler of Universal Waste:	No
Recognized Trader Importer:	No

Map ID  
 Direction  
 Distance  
 Elevation

MAP FINDINGS

Site

Database(s)

EDR ID Number  
 EPA ID Number

**DAN ENGEL (Continued)**

**1027070515**

Recognized Trader Exporter:	No
Spent Lead Acid Battery Importer:	No
Spent Lead Acid Battery Exporter:	No
Current Record:	Yes
Non Storage Recycler Activity:	No
Electronic Manifest Broker:	No

List of NAICS Codes and Descriptions:

NAICS Code:	56299
NAICS Description:	ALL OTHER WASTE MANAGEMENT SERVICES

Facility Has Received Notices of Violations:

Violations:	No Violations Found
-------------	---------------------

Evaluation Action Summary:

Evaluations:	No Evaluations Found
--------------	----------------------

**P108**      **DON ENGEL**  
**NNW**      **4517 PARK BLVD.**  
**< 1/8**      **OAKLAND, CA 94602**  
**0.014 mi.**  
**73 ft.**      **Site 3 of 5 in cluster P**

**HWTS**    **S117287016**  
**HAZNET**    **N/A**

**Actual:**  
**304 ft.**

**Focus Map:**  
**9**

<b>HWTS:</b>	
Name:	DON ENGEL
Address:	4517 PARK BLVD.
Address 2:	Not reported
City,State,Zip:	OAKLAND, CA 94602
EPA ID:	CAC002722962
Inactive Date:	06/10/2013
Create Date:	03/11/2013
Last Act Date:	Not reported
Mailing Name:	Not reported
Mailing Address:	4517 PARK BLVD.
Mailing Address 2:	Not reported
Mailing City,State,Zip:	OAKLAND, CA 94602
Owner Name:	DON ENGEL
Owner Address:	4517 PARK BLVD.
Owner Address 2:	Not reported
Owner City,State,Zip:	OAKLAND, CA 94602
Owner Phone:	Not reported
Owner Fax:	Not reported
Contact Name:	DON ENGEL
Contact Address:	4517 PARK BLVD.
Contact Address 2:	Not reported
City,State,Zip:	OAKLAND, CA 94602
Contact Phone:	Not reported
Contact Fax:	Not reported
Facility Status:	Inactive
Facility Type:	TEMPORARY
Category:	STATE
Latitude:	37.808835
Longitude:	-122.218972

Map ID  
Direction  
Distance  
Elevation

MAP FINDINGS

Site

Database(s)

EDR ID Number  
EPA ID Number

**DON ENGEL (Continued)**

**S117287016**

HAZNET:

Name: DON ENGEL  
Address: 4517 PARK BLVD.  
Address 2: Not reported  
City, State, Zip: OAKLAND, CA 94602  
Contact: DON ENGEL  
Telephone: 4156994672  
Mailing Name: Not reported  
Mailing Address: 4517 PARK BLVD.  
  
Year: 2013  
Gepaid: CAC002722962  
TSD EPA ID: CAD981382732  
CA Waste Code: 151 - Asbestos containing waste  
Disposal Method: H132 - Landfill Or Surface Impoundment That Will Be Closed As  
Landfill( To Include On-Site Treatment And/Or Stabilization)  
  
Tons: 0.4

Additional Info:

Year: 2013  
Gen EPA ID: CAC002722962  
  
Shipment Date: 20130307  
Creation Date: 5/3/2013 22:15:44  
Receipt Date: 20130312  
Manifest ID: 000056434DAT  
Trans EPA ID: CAL000371038  
Trans Name: ENVIRONMENTAL REMEDIES INC  
Trans 2 EPA ID: CAL000317320  
Trans 2 Name: UNI WASTE  
TSD EPA ID: CAD981382732  
Trans Name: ALTAMONT LANDFILL  
TSD EPA Alt ID: Not reported  
TSD EPA Alt Name: Not reported  
Waste Code Description: 151 - Asbestos-containing waste  
RCRA Code: Not reported  
Meth Code: H132 - Landfill Or Surface Impoundment That Will Be Closed As  
Landfill( To Include On-Site Treatment And/Or Stabilization)  
  
Quantity Tons: 0.4  
Waste Quantity: 1  
Quantity Unit: Y  
Additional Code 1: Not reported  
Additional Code 2: Not reported  
Additional Code 3: Not reported  
Additional Code 4: Not reported  
Additional Code 5: Not reported



Map ID  
 Direction  
 Distance  
 Elevation

MAP FINDINGS

Site

Database(s)

EDR ID Number  
 EPA ID Number

**DANIEL LEWIS (Continued)**

**1026721115**

Federal Universal Waste:	No
Active Site State-Reg Handler:	---
Federal Facility Indicator:	Not reported
Hazardous Secondary Material Indicator:	N
Sub-Part K Indicator:	Not reported
2018 GPRA Permit Baseline:	Not on the Baseline
2018 GPRA Renewals Baseline:	Not on the Baseline
202 GPRA Corrective Action Baseline:	No
Subject to Corrective Action Universe:	No
Non-TSDFs Where RCRA CA has Been Imposed Universe:	No
Corrective Action Priority Ranking:	No NCAPS ranking
Environmental Control Indicator:	No
Institutional Control Indicator:	No
Human Exposure Controls Indicator:	N/A
Groundwater Controls Indicator:	N/A
Significant Non-Complier Universe:	No
Unaddressed Significant Non-Complier Universe:	No
Addressed Significant Non-Complier Universe:	No
Significant Non-Complier With a Compliance Schedule Universe:	No
Financial Assurance Required:	Not reported
Handler Date of Last Change:	20210312
Recognized Trader-Importer:	No
Recognized Trader-Exporter:	No
Importer of Spent Lead Acid Batteries:	No
Exporter of Spent Lead Acid Batteries:	No
Recycler Activity Without Storage:	No
Manifest Broker:	No
Sub-Part P Indicator:	No

Handler - Owner Operator:

Owner/Operator Indicator:	Operator
Owner/Operator Name: DANIEL LEWIS	
Legal Status:	Other
Date Became Current:	Not reported
Date Ended Current:	Not reported
Owner/Operator Address:	4040 PARK BOULEVARD
Owner/Operator City,State,Zip:	OAKLAND, CA 94602
Owner/Operator Telephone:	925-285-3501
Owner/Operator Telephone Ext:	Not reported
Owner/Operator Fax:	Not reported
Owner/Operator Email:	Not reported

Owner/Operator Indicator:	Owner
Owner/Operator Name: DANIEL LEWIS	
Legal Status:	Other
Date Became Current:	Not reported
Date Ended Current:	Not reported
Owner/Operator Address:	4040 PARK BOULEVARD
Owner/Operator City,State,Zip:	OAKLAND, CA 94602
Owner/Operator Telephone:	925-285-3501
Owner/Operator Telephone Ext:	Not reported
Owner/Operator Fax:	Not reported
Owner/Operator Email:	Not reported

Historic Generators:

Map ID  
 Direction  
 Distance  
 Elevation

MAP FINDINGS

Site

Database(s)

EDR ID Number  
 EPA ID Number

**DANIEL LEWIS (Continued)**

**1026721115**

Receive Date: 20210312  
 Handler Name: DANIEL LEWIS  
 Federal Waste Generator Description: Not a generator, verified  
 State District Owner: Not reported  
 Large Quantity Handler of Universal Waste: No  
 Recognized Trader Importer: No  
 Recognized Trader Exporter: No  
 Spent Lead Acid Battery Importer: No  
 Spent Lead Acid Battery Exporter: No  
 Current Record: Yes  
 Non Storage Recycler Activity: No  
 Electronic Manifest Broker: No

List of NAICS Codes and Descriptions:

NAICS Code: 56299  
 NAICS Description: ALL OTHER WASTE MANAGEMENT SERVICES

Facility Has Received Notices of Violations:

Violations: No Violations Found

Evaluation Action Summary:

Evaluations: No Evaluations Found

**H111 VASILIKI E APOSTOLOU DDS**  
**SSE 4040 PARK BLVD STE B**  
**< 1/8 OAKLAND, CA 94602**  
**0.014 mi.**  
**74 ft. Site 18 of 26 in cluster H**

**HWTS S113108749**  
**HAZNET N/A**

**Actual:** 239 ft.  
**Focus Map:** 8

HWTS:  
 Name: VASILIKI E APOSTOLOU DDS  
 Address: 4040 PARK BLVD STE B  
 Address 2: Not reported  
 City,State,Zip: OAKLAND, CA 94602  
 EPA ID: CAL000214595  
 Inactive Date: 06/30/2015  
 Create Date: 01/03/2001  
 Last Act Date: Not reported  
 Mailing Name: Not reported  
 Mailing Address: 4040 PARK BLVD STE B  
 Mailing Address 2: Not reported  
 Mailing City,State,Zip: OAKLAND, CA 946020000  
 Owner Name: VASILIKI E APOSTOLOU  
 Owner Address: 4040 PARK BLVD STE B  
 Owner Address 2: Not reported  
 Owner City,State,Zip: OAKLAND, CA 946020000  
 Owner Phone: Not reported  
 Owner Fax: Not reported  
 Contact Name: VASILIKI E. APOSTOLOU  
 Contact Address: 4040 PARK BLVD STE B  
 Contact Address 2: Not reported  
 City,State,Zip: OAKLAND, CA 946020000  
 Contact Phone: Not reported  
 Contact Fax: Not reported  
 Facility Status: Inactive



Map ID  
Direction  
Distance  
Elevation

MAP FINDINGS

Site

Database(s)

EDR ID Number  
EPA ID Number

**VASILIKI E APOSTOLOU DDS (Continued)**

**S113108749**

Facility Type: PERMANENT  
Category: STATE  
Latitude: 37.806002  
Longitude: -122.225262

**NAICS:**

EPA ID: CAL000214595  
Create Date: 2002-03-14 16:36:29.000  
NAICS Code: 6211  
NAICS Description: Offices of Physicians  
Issued EPA ID Date: 2001-01-03 00:00:00  
Inactive Date: 2015-06-30 00:00:00  
Facility Name: VASILIKI E APOSTOLOU DDS  
Facility Address: 4040 PARK BLVD STE B  
Facility Address 2: Not reported  
Facility City: OAKLAND  
Facility County: Not reported  
Facility State: CA  
Facility Zip: 946020000

EPA ID: CAL000214595  
Create Date: 2003-10-23 15:27:19.000  
NAICS Code: 621493  
NAICS Description: Freestanding Ambulatory Surgical and Emergency Centers  
Issued EPA ID Date: 2001-01-03 00:00:00  
Inactive Date: 2015-06-30 00:00:00  
Facility Name: VASILIKI E APOSTOLOU DDS  
Facility Address: 4040 PARK BLVD STE B  
Facility Address 2: Not reported  
Facility City: OAKLAND  
Facility County: Not reported  
Facility State: CA  
Facility Zip: 946020000

**HAZNET:**

Name: VASILIKI E APOSTOLOU DDS  
Address: 4040 PARK BLVD STE B  
Address 2: Not reported  
City,State,Zip: OAKLAND, CA 946020000  
Contact: VASILIKI E. APOSTOLOU  
Telephone: 5104822400  
Mailing Name: Not reported  
Mailing Address: 4040 PARK BLVD STE B

Year: 2012  
Gepaid: CAL000214595  
TSD EPA ID: CAD059494310  
CA Waste Code: 223 - Unspecified oil-containing waste  
Disposal Method: -  
Tons: Not reported

Year: 2012  
Gepaid: CAL000214595  
TSD EPA ID: CAD059494310  
CA Waste Code: 343 - Unspecified organic liquid mixture  
Disposal Method: -

Map ID  
Direction  
Distance  
Elevation

MAP FINDINGS

Site

Database(s)

EDR ID Number  
EPA ID Number

VASILIKI E APOSTOLOU DDS (Continued)

S113108749

Tons:	Not reported
Year:	2012
Gepaid:	CAL000214595
TSD EPA ID:	CAD059494310
CA Waste Code:	343 - Unspecified organic liquid mixture
Disposal Method:	H141 - Storage, Bulking, And/Or Transfer Off Site--No Treatment/Reovery (H010-H129) Or (H131-H135)
Tons:	0.0034
Year:	2012
Gepaid:	CAL000214595
TSD EPA ID:	CAD059494310
CA Waste Code:	792 - Liquids with pH <= 2 with metals
Disposal Method:	-
Tons:	Not reported
Year:	2011
Gepaid:	CAL000214595
TSD EPA ID:	CAD059494310
CA Waste Code:	343 - Unspecified organic liquid mixture
Disposal Method:	H141 - Storage, Bulking, And/Or Transfer Off Site--No Treatment/Reovery (H010-H129) Or (H131-H135)
Tons:	0.0102
Year:	2010
Gepaid:	CAL000214595
TSD EPA ID:	CAD059494310
CA Waste Code:	343 - Unspecified organic liquid mixture
Disposal Method:	H141 - Storage, Bulking, And/Or Transfer Off Site--No Treatment/Reovery (H010-H129) Or (H131-H135)
Tons:	0.0068
Year:	2009
Gepaid:	CAL000214595
TSD EPA ID:	CAD059494310
CA Waste Code:	343 - Unspecified organic liquid mixture
Disposal Method:	H141 - Storage, Bulking, And/Or Transfer Off Site--No Treatment/Reovery (H010-H129) Or (H131-H135)
Tons:	0.0068
Year:	2008
Gepaid:	CAL000214595
TSD EPA ID:	CAD028409019
CA Waste Code:	212 - Oxygenated solvents (acetone, butanol, ethyl acetate, etc.)
Disposal Method:	H061 - Fuel Blending Prior To Energy Recovery At Another Site
Tons:	0.0066
Year:	2007
Gepaid:	CAL000214595
TSD EPA ID:	CAL000175030
CA Waste Code:	212 - Oxygenated solvents (acetone, butanol, ethyl acetate, etc.)
Disposal Method:	H141 - Storage, Bulking, And/Or Transfer Off Site--No Treatment/Reovery (H010-H129) Or (H131-H135)
Tons:	0.0033
Year:	2007

Map ID  
Direction  
Distance  
Elevation

MAP FINDINGS

Site

Database(s)

EDR ID Number  
EPA ID Number

VASILIKI E APOSTOLOU DDS (Continued)

S113108749

Gepaid: CAL000214595  
TSD EPA ID: CAL000175030  
CA Waste Code: 343 - Unspecified organic liquid mixture  
Disposal Method: H141 - Storage, Bulking, And/Or Transfer Off Site--No Treatment/Reovery (H010-H129) Or (H131-H135)  
Tons: 0.0068

[Click this hyperlink](#) while viewing on your computer to access 11 additional CA HAZNET: record(s) in the EDR Site Report.

Additional Info:

Year: 2012  
Gen EPA ID: CAL000214595

Shipment Date: 20121030  
Creation Date: 1/25/2013 22:15:09  
Receipt Date: 20121114  
Manifest ID: 005703373FLE  
Trans EPA ID: CAL000328965  
Trans Name: STERICYCLE INC  
Trans 2 EPA ID: MNS000110924  
Trans 2 Name: STERICYCLE SPECIALTY WASTE SOLUTIONS INC  
TSDf EPA ID: CAD059494310  
Trans Name: CLEAN HARBORS SAN JOSE LLC  
TSDf Alt EPA ID: Not reported  
TSDf Alt Name: Not reported  
Waste Code Description: 343 - Unspecified organic liquid mixture  
RCRA Code: D001  
Meth Code: H141 - Storage, Bulking, And/Or Transfer Off Site--No Treatment/Reovery (H010-H129) Or (H131-H135)  
Quantity Tons: 0.0034  
Waste Quantity: 1  
Quantity Unit: G  
Additional Code 1: Not reported  
Additional Code 2: Not reported  
Additional Code 3: Not reported  
Additional Code 4: Not reported  
Additional Code 5: Not reported

Shipment Date: 20121030  
Creation Date: 1/25/2013 22:15:09  
Receipt Date: 20121114  
Manifest ID: 005703373FLE  
Trans EPA ID: CAL000328965  
Trans Name: STERICYCLE INC  
Trans 2 EPA ID: MNS000110924  
Trans 2 Name: STERICYCLE SPECIALTY WASTE SOLUTIONS INC  
TSDf EPA ID: CAD059494310  
Trans Name: CLEAN HARBORS SAN JOSE LLC  
TSDf Alt EPA ID: Not reported  
TSDf Alt Name: Not reported  
Waste Code Description: 223 - Unspecified oil-containing waste  
RCRA Code: Not reported  
Meth Code: - Not reported  
Quantity Tons: Not reported  
Waste Quantity: Not reported

Map ID  
Direction  
Distance  
Elevation

MAP FINDINGS

Site

Database(s)

EDR ID Number  
EPA ID Number

VASILIKI E APOSTOLOU DDS (Continued)

S113108749

Quantity Unit: G  
Additional Code 1: Not reported  
Additional Code 2: Not reported  
Additional Code 3: Not reported  
Additional Code 4: Not reported  
Additional Code 5: Not reported

Shipment Date: 20121030  
Creation Date: 1/25/2013 22:15:09  
Receipt Date: 20121114  
Manifest ID: 005703373FLE  
Trans EPA ID: CAL000328965  
Trans Name: STERICYCLE INC  
Trans 2 EPA ID: MNS000110924  
Trans 2 Name: STERICYCLE SPECIALTY WASTE SOLUTIONS INC  
TSDf EPA ID: CAD059494310  
Trans Name: CLEAN HARBORS SAN JOSE LLC  
TSDf Alt EPA ID: Not reported  
TSDf Alt Name: Not reported  
Waste Code Description: 343 - Unspecified organic liquid mixture  
RCRA Code: Not reported  
Meth Code: - Not reported  
Quantity Tons: Not reported  
Waste Quantity: Not reported  
Quantity Unit: G  
Additional Code 1: Not reported  
Additional Code 2: Not reported  
Additional Code 3: Not reported  
Additional Code 4: Not reported  
Additional Code 5: Not reported

Shipment Date: 20121030  
Creation Date: 1/25/2013 22:15:09  
Receipt Date: 20121114  
Manifest ID: 005703373FLE  
Trans EPA ID: CAL000328965  
Trans Name: STERICYCLE INC  
Trans 2 EPA ID: MNS000110924  
Trans 2 Name: STERICYCLE SPECIALTY WASTE SOLUTIONS INC  
TSDf EPA ID: CAD059494310  
Trans Name: CLEAN HARBORS SAN JOSE LLC  
TSDf Alt EPA ID: Not reported  
TSDf Alt Name: Not reported  
Waste Code Description: 792 - Not reported  
RCRA Code: D007  
Meth Code: - Not reported  
Quantity Tons: Not reported  
Waste Quantity: Not reported  
Quantity Unit: G  
Additional Code 1: D002  
Additional Code 2: Not reported  
Additional Code 3: Not reported  
Additional Code 4: Not reported  
Additional Code 5: Not reported

Additional Info:  
Year: 2011

Map ID  
Direction  
Distance  
Elevation

MAP FINDINGS

Site

Database(s)

EDR ID Number  
EPA ID Number

VASILIKI E APOSTOLOU DDS (Continued)

S113108749

Gen EPA ID: CAL000214595

Shipment Date: 20110711  
Creation Date: 6/29/2012 20:30:06  
Receipt Date: 20110722  
Manifest ID: 004546957FLE  
Trans EPA ID: CAL000328965  
Trans Name: STERICYCLE INC  
Trans 2 EPA ID: CAD982492399  
Trans 2 Name: ALL CHEMICAL DISPOSAL INC  
TSDf EPA ID: CAD059494310  
Trans Name: CLEAN HARBORS SAN JOSE LLC  
TSDf Alt EPA ID: Not reported  
TSDf Alt Name: Not reported  
Waste Code Description: 343 - Unspecified organic liquid mixture  
RCRA Code: D001  
Meth Code: H141 - Storage, Bulking, And/Or Transfer Off Site--No Treatment/Reovery (H010-H129) Or (H131-H135)

Quantity Tons: 0.0102  
Waste Quantity: 3  
Quantity Unit: G  
Additional Code 1: Not reported  
Additional Code 2: Not reported  
Additional Code 3: Not reported  
Additional Code 4: Not reported  
Additional Code 5: Not reported

Additional Info:  
Year: 2010  
Gen EPA ID: CAL000214595

Shipment Date: 20100125  
Creation Date: 5/27/2010 18:30:38  
Receipt Date: 20100209  
Manifest ID: 004760819JJK  
Trans EPA ID: CAL000328965  
Trans Name: STERICYCLE INC  
Trans 2 EPA ID: CAD982492399  
Trans 2 Name: ALL CHEMICAL DISPOSAL INC  
TSDf EPA ID: CAD059494310  
Trans Name: CLEAN HARBORS SAN JOSE LLC  
TSDf Alt EPA ID: Not reported  
TSDf Alt Name: Not reported  
Waste Code Description: 343 - Unspecified organic liquid mixture  
RCRA Code: D001  
Meth Code: H141 - Storage, Bulking, And/Or Transfer Off Site--No Treatment/Reovery (H010-H129) Or (H131-H135)

Quantity Tons: 0.0068  
Waste Quantity: 2  
Quantity Unit: G  
Additional Code 1: Not reported  
Additional Code 2: Not reported  
Additional Code 3: Not reported  
Additional Code 4: Not reported  
Additional Code 5: Not reported

Map ID  
Direction  
Distance  
Elevation

MAP FINDINGS

Site

Database(s)

EDR ID Number  
EPA ID Number

VASILIKI E APOSTOLOU DDS (Continued)

S113108749

Additional Info:

Year: 2009  
Gen EPA ID: CAL000214595  
  
Shipment Date: 20090810  
Creation Date: 10/12/2009 18:30:19  
Receipt Date: 20090824  
Manifest ID: 004761438JJK  
Trans EPA ID: CAL000328965  
Trans Name: STERICYCLE INC  
Trans 2 EPA ID: CAD982492399  
Trans 2 Name: ALL CHEMICAL DISPOSAL INC  
TSDf EPA ID: CAD059494310  
Trans Name: CLEAN HARBORS SAN JOSE LLC  
TSDf Alt EPA ID: Not reported  
TSDf Alt Name: Not reported  
Waste Code Description: 343 - Unspecified organic liquid mixture  
RCRA Code: D001  
Meth Code: H141 - Storage, Bulking, And/Or Transfer Off Site--No Treatment/Reovery (H010-H129) Or (H131-H135)  
  
Quantity Tons: 0.0068  
Waste Quantity: 2  
Quantity Unit: G  
Additional Code 1: Not reported  
Additional Code 2: Not reported  
Additional Code 3: Not reported  
Additional Code 4: Not reported  
Additional Code 5: Not reported

Additional Info:

Year: 2008  
Gen EPA ID: CAL000214595  
  
Shipment Date: 20080828  
Creation Date: 10/21/2008 18:30:24  
Receipt Date: 20080904  
Manifest ID: 004515779JJK  
Trans EPA ID: CAL000328965  
Trans Name: STERICYCLE  
Trans 2 EPA ID: CAD983608258  
Trans 2 Name: OCEAN BLUE ENVIRONMENTAL  
TSDf EPA ID: CAD028409019  
Trans Name: CROSBY & OVERTON  
TSDf Alt EPA ID: Not reported  
TSDf Alt Name: Not reported  
Waste Code Description: 212 - Oxygenated solvents (acetone, butanol, ethyl acetate, etc.  
RCRA Code: D001  
Meth Code: H061 - Fuel Blending Prior To Energy Recovery At Another Site  
Quantity Tons: 0.0066  
Waste Quantity: 2  
Quantity Unit: G  
Additional Code 1: Not reported  
Additional Code 2: Not reported  
Additional Code 3: Not reported  
Additional Code 4: Not reported  
Additional Code 5: Not reported

Map ID  
Direction  
Distance  
Elevation

MAP FINDINGS

Site

Database(s)

EDR ID Number  
EPA ID Number

VASILIKI E APOSTOLOU DDS (Continued)

S113108749

Additional Info:

Year: 2007  
Gen EPA ID: CAL000214595

Shipment Date: 20070612  
Creation Date: 10/18/2007 18:30:24  
Receipt Date: 20070612  
Manifest ID: 002921632JJK  
Trans EPA ID: CAL000175030  
Trans Name: ECOSOLUTIONS A DIVISION OF STERICYCLE INC  
Trans 2 EPA ID: Not reported  
Trans 2 Name: Not reported  
TSDf EPA ID: CAL000175030  
Trans Name: IONIZATION RESEARCH (DBA ECOSOLUTIONS)  
TSDf Alt EPA ID: Not reported  
TSDf Alt Name: Not reported  
Waste Code Description: 212 - Oxygenated solvents (acetone, butanol, ethyl acetate, etc.  
RCRA Code: D001  
Meth Code: H141 - Storage, Bulking, And/Or Transfer Off Site--No Treatment/Reovery (H010-H129) Or (H131-H135)

Quantity Tons: 0.0033  
Waste Quantity: 1  
Quantity Unit: G  
Additional Code 1: Not reported  
Additional Code 2: Not reported  
Additional Code 3: Not reported  
Additional Code 4: Not reported  
Additional Code 5: Not reported

Shipment Date: 20070123  
Creation Date: 8/9/2007 18:30:13  
Receipt Date: 20070131  
Manifest ID: 002032725JJK  
Trans EPA ID: CAL000175030  
Trans Name: ECOSOLUTIONS A DIVISION OF STERICYCLE INC  
Trans 2 EPA ID: Not reported  
Trans 2 Name: Not reported  
TSDf EPA ID: CAL000175030  
Trans Name: IONIZATION RESEARCH (DBA ECOSOLUTIONS)  
TSDf Alt EPA ID: Not reported  
TSDf Alt Name: Not reported  
Waste Code Description: 343 - Unspecified organic liquid mixture  
RCRA Code: D001  
Meth Code: H141 - Storage, Bulking, And/Or Transfer Off Site--No Treatment/Reovery (H010-H129) Or (H131-H135)

Quantity Tons: 0.0068  
Waste Quantity: 2  
Quantity Unit: G  
Additional Code 1: Not reported  
Additional Code 2: Not reported  
Additional Code 3: Not reported  
Additional Code 4: Not reported  
Additional Code 5: Not reported

Additional Info:

Year: 2006

Map ID  
Direction  
Distance  
Elevation

MAP FINDINGS

Site

Database(s)

EDR ID Number  
EPA ID Number

VASILIKI E APOSTOLOU DDS (Continued)

S113108749

Gen EPA ID: CAL000214595

Shipment Date: 20060124  
Creation Date: 5/5/2006 18:30:35  
Receipt Date: 20060124  
Manifest ID: 25140960  
Trans EPA ID: CAL000175030  
Trans Name: ECOSOLUTIONS  
Trans 2 EPA ID: Not reported  
Trans 2 Name: Not reported  
TSDf EPA ID: CAL000175030  
Trans Name: IONIZATION RESEARCH/ECOSOLUTIONS  
TSDf Alt EPA ID: CAL000175030  
TSDf Alt Name: Not reported  
Waste Code Description: 343 - Unspecified organic liquid mixture  
RCRA Code: D001  
Meth Code: - Not reported  
Quantity Tons: 0.0034  
Waste Quantity: 1  
Quantity Unit: G  
Additional Code 1: Not reported  
Additional Code 2: Not reported  
Additional Code 3: Not reported  
Additional Code 4: Not reported  
Additional Code 5: Not reported

Additional Info:  
Year: 2005  
Gen EPA ID: CAL000214595

Shipment Date: 20050222  
Creation Date: 4/29/2005 8:38:49  
Receipt Date: 20050301  
Manifest ID: 24431403  
Trans EPA ID: CAL000175030  
Trans Name: ECOSOLUTIONS  
Trans 2 EPA ID: Not reported  
Trans 2 Name: Not reported  
TSDf EPA ID: CAL000175030  
Trans Name: IONIZATION RESEARCH/ECOSOLUTIONS  
TSDf Alt EPA ID: CAL000175030  
TSDf Alt Name: Not reported  
Waste Code Description: 343 - Unspecified organic liquid mixture  
RCRA Code: D001  
Meth Code: H01 - Transfer Station  
Quantity Tons: 0.0068  
Waste Quantity: 2  
Quantity Unit: G  
Additional Code 1: Not reported  
Additional Code 2: Not reported  
Additional Code 3: Not reported  
Additional Code 4: Not reported  
Additional Code 5: Not reported

Shipment Date: 20050222  
Creation Date: 4/29/2005 8:38:49  
Receipt Date: 20050301



Map ID  
Direction  
Distance  
Elevation

MAP FINDINGS

Site

Database(s)

EDR ID Number  
EPA ID Number

VASILIKI E APOSTOLOU DDS (Continued)

S113108749

Manifest ID: 24431403  
Trans EPA ID: CAL000175030  
Trans Name: ECOSOLUTIONS  
Trans 2 EPA ID: Not reported  
Trans 2 Name: Not reported  
TSDf EPA ID: CAL000175030  
Trans Name: IONIZATION RESEARCH/ECOSOLUTIONS  
TSDf Alt EPA ID: CAL000175030  
TSDf Alt Name: Not reported  
Waste Code Description: 343 - Unspecified organic liquid mixture  
RCRA Code: NONE  
Meth Code: T01 - Treatment, Tank  
Quantity Tons: 0.0068  
Waste Quantity: 2  
Quantity Unit: G  
Additional Code 1: Not reported  
Additional Code 2: Not reported  
Additional Code 3: Not reported  
Additional Code 4: Not reported  
Additional Code 5: Not reported

Additional Info:

Year: 2004  
Gen EPA ID: CAL000214595

Shipment Date: 20040323  
Creation Date: 8/23/2004 8:30:10  
Receipt Date: 20040323  
Manifest ID: 23518868  
Trans EPA ID: CAL000175030  
Trans Name: ECOSOLUTIONS  
Trans 2 EPA ID: Not reported  
Trans 2 Name: Not reported  
TSDf EPA ID: CAL000175030  
Trans Name: IONIZATION RESEARCH/ECOSOLUTIONS  
TSDf Alt EPA ID: CAL000175030  
TSDf Alt Name: Not reported  
Waste Code Description: 343 - Unspecified organic liquid mixture  
RCRA Code: D001  
Meth Code: H01 - Transfer Station  
Quantity Tons: 0.0136  
Waste Quantity: 4  
Quantity Unit: G  
Additional Code 1: Not reported  
Additional Code 2: Not reported  
Additional Code 3: Not reported  
Additional Code 4: Not reported  
Additional Code 5: Not reported

Shipment Date: 20040323  
Creation Date: 8/23/2004 8:30:10  
Receipt Date: 20040323  
Manifest ID: 23518868  
Trans EPA ID: CAL000175030  
Trans Name: ECOSOLUTIONS  
Trans 2 EPA ID: Not reported  
Trans 2 Name: Not reported

Map ID  
Direction  
Distance  
Elevation

MAP FINDINGS

Site

Database(s)

EDR ID Number  
EPA ID Number

VASILIKI E APOSTOLOU DDS (Continued)

S113108749

TSDF EPA ID: CAL000175030  
Trans Name: IONIZATION RESEARCH/ECOSOLUTIONS  
TSDF Alt EPA ID: CAL000175030  
TSDF Alt Name: Not reported  
Waste Code Description: 343 - Unspecified organic liquid mixture  
RCRA Code: Not reported  
Meth Code: T01 - Treatment, Tank  
Quantity Tons: 0.0068  
Waste Quantity: 2  
Quantity Unit: G  
Additional Code 1: Not reported  
Additional Code 2: Not reported  
Additional Code 3: Not reported  
Additional Code 4: Not reported  
Additional Code 5: Not reported

Additional Info:

Year: 2002  
Gen EPA ID: CAL000214595

Shipment Date: 20020730  
Creation Date: 1/21/2003 18:31:48  
Receipt Date: 20020802  
Manifest ID: 21782267  
Trans EPA ID: CAL000212588  
Trans Name: Not reported  
Trans 2 EPA ID: Not reported  
Trans 2 Name: Not reported  
TSDF EPA ID: CAL000212588  
Trans Name: Not reported  
TSDF Alt EPA ID: Not reported  
TSDF Alt Name: Not reported  
Waste Code Description: 343 - Unspecified organic liquid mixture  
RCRA Code: Not reported  
Meth Code: T01 - Treatment, Tank  
Quantity Tons: 0.0068  
Waste Quantity: 2  
Quantity Unit: G  
Additional Code 1: Not reported  
Additional Code 2: Not reported  
Additional Code 3: Not reported  
Additional Code 4: Not reported  
Additional Code 5: Not reported

Shipment Date: 20020730  
Creation Date: 1/21/2003 18:31:48  
Receipt Date: 20020802  
Manifest ID: 21782267  
Trans EPA ID: CAL000212588  
Trans Name: Not reported  
Trans 2 EPA ID: Not reported  
Trans 2 Name: Not reported  
TSDF EPA ID: CAL000212588  
Trans Name: Not reported  
TSDF Alt EPA ID: Not reported  
TSDF Alt Name: Not reported  
Waste Code Description: - Not reported

Map ID  
Direction  
Distance  
Elevation

MAP FINDINGS

Site

Database(s)

EDR ID Number  
EPA ID Number

VASILIKI E APOSTOLOU DDS (Continued)

S113108749

RCRA Code: Not reported  
Meth Code: T01 - Treatment, Tank  
Quantity Tons: Not reported  
Waste Quantity: Not reported  
Quantity Unit: Not reported  
Additional Code 1: Not reported  
Additional Code 2: Not reported  
Additional Code 3: Not reported  
Additional Code 4: Not reported  
Additional Code 5: Not reported

Shipment Date: 20020730  
Creation Date: 1/21/2003 18:31:48  
Receipt Date: 20020802  
Manifest ID: 21782267  
Trans EPA ID: CAL000212588  
Trans Name: Not reported  
Trans 2 EPA ID: Not reported  
Trans 2 Name: Not reported  
TSDf EPA ID: CAL000212588  
Trans Name: Not reported  
TSDf Alt EPA ID: Not reported  
TSDf Alt Name: Not reported  
Waste Code Description: - Not reported

RCRA Code: Not reported  
Meth Code: R01 - Recycler  
Quantity Tons: Not reported  
Waste Quantity: Not reported  
Quantity Unit: Not reported  
Additional Code 1: Not reported  
Additional Code 2: Not reported  
Additional Code 3: Not reported  
Additional Code 4: Not reported  
Additional Code 5: Not reported

Shipment Date: 20020130  
Creation Date: 3/7/2002 0:00:00  
Receipt Date: 20010102  
Manifest ID: 21227233  
Trans EPA ID: CAL000212588  
Trans Name: Not reported  
Trans 2 EPA ID: Not reported  
Trans 2 Name: Not reported  
TSDf EPA ID: CAL000212588  
Trans Name: Not reported  
TSDf Alt EPA ID: CAL000212588  
TSDf Alt Name: Not reported  
Waste Code Description: - Not reported

RCRA Code: Not reported  
Meth Code: R01 - Recycler  
Quantity Tons: 0  
Waste Quantity: 0  
Quantity Unit: Not reported  
Additional Code 1: Not reported  
Additional Code 2: Not reported  
Additional Code 3: Not reported  
Additional Code 4: Not reported

Map ID  
Direction  
Distance  
Elevation

MAP FINDINGS

Site

Database(s)

EDR ID Number  
EPA ID Number

VASILIKI E APOSTOLOU DDS (Continued)

S113108749

Additional Code 5:	Not reported
Shipment Date:	20020130
Creation Date:	3/7/2002 0:00:00
Receipt Date:	20010102
Manifest ID:	21227233
Trans EPA ID:	CAL000212588
Trans Name:	Not reported
Trans 2 EPA ID:	Not reported
Trans 2 Name:	Not reported
TSDf EPA ID:	CAL000212588
Trans Name:	Not reported
TSDf Alt EPA ID:	CAL000212588
TSDf Alt Name:	Not reported
Waste Code Description:	343 - Unspecified organic liquid mixture
RCRA Code:	Not reported
Meth Code:	T01 - Treatment, Tank
Quantity Tons:	0.0034
Waste Quantity:	1
Quantity Unit:	G
Additional Code 1:	Not reported
Additional Code 2:	Not reported
Additional Code 3:	Not reported
Additional Code 4:	Not reported
Additional Code 5:	Not reported
Shipment Date:	20020130
Creation Date:	3/7/2002 0:00:00
Receipt Date:	20010102
Manifest ID:	21227233
Trans EPA ID:	CAL000212588
Trans Name:	Not reported
Trans 2 EPA ID:	Not reported
Trans 2 Name:	Not reported
TSDf EPA ID:	CAL000212588
Trans Name:	Not reported
TSDf Alt EPA ID:	CAL000212588
TSDf Alt Name:	Not reported
Waste Code Description:	- Not reported
RCRA Code:	Not reported
Meth Code:	T01 - Treatment, Tank
Quantity Tons:	0
Waste Quantity:	0
Quantity Unit:	Not reported
Additional Code 1:	Not reported
Additional Code 2:	Not reported
Additional Code 3:	Not reported
Additional Code 4:	Not reported
Additional Code 5:	Not reported
Shipment Date:	20020130
Creation Date:	3/7/2002 0:00:00
Receipt Date:	20010102
Manifest ID:	21227233
Trans EPA ID:	CAL000212588
Trans Name:	Not reported
Trans 2 EPA ID:	Not reported

Map ID  
Direction  
Distance  
Elevation

MAP FINDINGS

Site

Database(s)

EDR ID Number  
EPA ID Number

VASILIKI E APOSTOLOU DDS (Continued)

S113108749

Trans 2 Name: Not reported  
TSDF EPA ID: CAL000212588  
Trans Name: Not reported  
TSDF Alt EPA ID: CAL000212588  
TSDF Alt Name: Not reported  
Waste Code Description: - Not reported  
RCRA Code: Not reported  
Meth Code: T01 - Treatment, Tank  
Quantity Tons: 0  
Waste Quantity: 0  
Quantity Unit: Not reported  
Additional Code 1: Not reported  
Additional Code 2: Not reported  
Additional Code 3: Not reported  
Additional Code 4: Not reported  
Additional Code 5: Not reported

H112 DANIEL LEWIS  
SSE 4040 PARK BOULEVARD  
< 1/8 OAKLAND, CA 94602  
0.014 mi.  
74 ft. Site 19 of 26 in cluster H

ECHO 1026746583  
N/A

Actual: 239 ft. ECHO:  
Envid: 1026746583  
Registry ID: 110071049417  
Focus Map: 8 DFR URL: <http://echo.epa.gov/detailed-facility-report?fid=110071049417>  
Name: DANIEL LEWIS  
Address: 4040 PARK BOULEVARD  
City,State,Zip: OAKLAND, CA 94602

H113 DANIEL LEWIS  
SSE 4040 PARK BOULEVARD  
< 1/8 OAKLAND, CA 94602  
0.014 mi.  
74 ft. Site 20 of 26 in cluster H

HWTS S127119252  
N/A

Actual: 239 ft. HWTS:  
Name: DANIEL LEWIS  
Focus Map: 8 Address: 4040 PARK BOULEVARD  
Address 2: Not reported  
City,State,Zip: OAKLAND, CA 94602  
EPA ID: CAC003109859  
Inactive Date: 06/11/2021  
Create Date: 03/12/2021  
Last Act Date: Not reported  
Mailing Name: Not reported  
Mailing Address: 4040 PARK BOULEVARD  
Mailing Address 2: Not reported  
Mailing City,State,Zip: OAKLAND, CA 94602  
Owner Name: DANIEL LEWIS  
Owner Address: 4040 PARK BOULEVARD  
Owner Address 2: Not reported  
Owner City,State,Zip: OAKLAND, CA 94602  
Owner Phone: Not reported  
Owner Fax: Not reported

Map ID  
Direction  
Distance  
Elevation

MAP FINDINGS

Site

Database(s)

EDR ID Number  
EPA ID Number

**DANIEL LEWIS (Continued)**

**S127119252**

Contact Name: DANIEL LEWIS  
Contact Address: 4040 PARK BOULEVARD  
Contact Address 2: Not reported  
City,State,Zip: OAKLAND, CA 94602  
Contact Phone: Not reported  
Contact Fax: Not reported  
Facility Status: Inactive  
Facility Type: TEMPORARY  
Category: STATE  
Latitude: 37.80591801  
Longitude: -122.22500498

**H114 ARTHUR L GAGNIER DDS**  
**SSE 4040 PARK BLVD STE B**  
**< 1/8 OAKLAND, CA 94602**

**HWTS S113073497**  
**HAZNET N/A**

**0.014 mi.**  
**74 ft.**

**Site 21 of 26 in cluster H**

**Actual:**  
**239 ft.**

**HWTS:**

**Focus Map:**  
**8**

Name: ARTHUR L GAGNIER DDS  
Address: 4040 PARK BLVD STE B  
Address 2: Not reported  
City,State,Zip: OAKLAND, CA 94602  
EPA ID: CAL000129577  
Inactive Date: 01/09/2001  
Create Date: 05/16/1997  
Last Act Date: Not reported  
Mailing Name: Not reported  
Mailing Address: 56 SERENO CIR  
Mailing Address 2: Not reported  
Mailing City,State,Zip: OAKLAND, CA 946190000  
Owner Name: ARTHUR GAGNIER  
Owner Address: 4040 PARK BLVD STE B  
Owner Address 2: Not reported  
Owner City,State,Zip: OAKLAND, CA  
Owner Phone: Not reported  
Owner Fax: Not reported  
Contact Name: ARTHUR GAGNIER /DDS/RETIRED  
Contact Address: INACTIVE PER VQ01 - BMI  
Contact Address 2: Not reported  
City,State,Zip: Not reported  
Contact Phone: Not reported  
Contact Fax: Not reported  
Facility Status: Inactive  
Facility Type: PERMANENT  
Category: STATE  
Latitude: 37.806002  
Longitude: -122.225262

**HAZNET:**

Name: ARTHUR L GAGNIER DDS  
Address: 4040 PARK BLVD STE B  
Address 2: Not reported  
City,State,Zip: OAKLAND, CA 946020000  
Contact: ARTHUR GAGNIER /DDS/RETIRED  
Telephone: --  
Mailing Name: Not reported

Map ID  
Direction  
Distance  
Elevation

MAP FINDINGS

Site

Database(s)

EDR ID Number  
EPA ID Number

**ARTHUR L GAGNIER DDS (Continued)**

**S113073497**

Mailing Address:	56 SERENO CIR
Year:	2002
Gepaid:	CAL000129577
TSD EPA ID:	CAD981402522
CA Waste Code:	541 - Photochemicals/photoprocessing waste
Disposal Method:	R01 - Recycler
Tons:	0.27105
Year:	2000
Gepaid:	CAL000129577
TSD EPA ID:	CAL000212588
CA Waste Code:	-
Disposal Method:	R01 - Recycler
Tons:	0
Year:	2000
Gepaid:	CAL000129577
TSD EPA ID:	CAL000175030
CA Waste Code:	343 - Unspecified organic liquid mixture
Disposal Method:	T01 - Treatment, Tank
Tons:	0.017
Year:	2000
Gepaid:	CAL000129577
TSD EPA ID:	CAL000212588
CA Waste Code:	343 - Unspecified organic liquid mixture
Disposal Method:	T01 - Treatment, Tank
Tons:	0.0136
Year:	2000
Gepaid:	CAL000129577
TSD EPA ID:	CAL000212588
CA Waste Code:	-
Disposal Method:	T01 - Treatment, Tank
Tons:	0
Year:	2000
Gepaid:	CAL000129577
TSD EPA ID:	CAL000175030
CA Waste Code:	-
Disposal Method:	T01 - Treatment, Tank
Tons:	0
Year:	2000
Gepaid:	CAL000129577
TSD EPA ID:	CAL000175030
CA Waste Code:	-
Disposal Method:	R01 - Recycler
Tons:	0
Year:	1999
Gepaid:	CAL000129577
TSD EPA ID:	CAL000175030
CA Waste Code:	-
Disposal Method:	R01 - Recycler
Tons:	0

Map ID  
Direction  
Distance  
Elevation

MAP FINDINGS

Site

Database(s)

EDR ID Number  
EPA ID Number

**ARTHUR L GAGNIER DDS (Continued)**

**S113073497**

Year: 1999  
Gepaid: CAL000129577  
TSD EPA ID: CAL000175030  
CA Waste Code: 343 - Unspecified organic liquid mixture  
Disposal Method: T01 - Treatment, Tank  
Tons: 0.0306

Year: 1999  
Gepaid: CAL000129577  
TSD EPA ID: CAL000175030  
CA Waste Code: -  
Disposal Method: T01 - Treatment, Tank  
Tons: 0

[Click this hyperlink](#) while viewing on your computer to access  
5 additional CA HAZNET: record(s) in the EDR Site Report.

Additional Info:

Year: 2002  
Gen EPA ID: CAL000129577

Shipment Date: 20021127  
Creation Date: 3/27/2003 18:31:27  
Receipt Date: 20021204  
Manifest ID: 21606258  
Trans EPA ID: CAD982433575  
Trans Name: Not reported  
Trans 2 EPA ID: Not reported  
Trans 2 Name: Not reported  
TSD EPA ID: CAD981402522  
Trans Name: Not reported  
TSD Alt EPA ID: Not reported  
TSD Alt Name: Not reported  
Waste Code Description: 541 - Photochemicals / photo processing waste  
RCRA Code: D011  
Meth Code: R01 - Recycler  
Quantity Tons: 0.10425  
Waste Quantity: 25  
Quantity Unit: G  
Additional Code 1: Not reported  
Additional Code 2: Not reported  
Additional Code 3: Not reported  
Additional Code 4: Not reported  
Additional Code 5: Not reported

Shipment Date: 20021116  
Creation Date: 2/25/2003 18:31:38  
Receipt Date: 20021120  
Manifest ID: 22160717  
Trans EPA ID: CAD982433575  
Trans Name: Not reported  
Trans 2 EPA ID: Not reported  
Trans 2 Name: Not reported  
TSD EPA ID: CAD981402522  
Trans Name: Not reported  
TSD Alt EPA ID: Not reported



Map ID  
Direction  
Distance  
Elevation

MAP FINDINGS

Site

Database(s)

EDR ID Number  
EPA ID Number

**ARTHUR L GAGNIER DDS (Continued)**

**S113073497**

TSDF Alt Name: Not reported  
Waste Code Description: 541 - Photochemicals / photo processing waste  
RCRA Code: D011  
Meth Code: R01 - Recycler  
Quantity Tons: 0.1668  
Waste Quantity: 40  
Quantity Unit: G  
Additional Code 1: Not reported  
Additional Code 2: Not reported  
Additional Code 3: Not reported  
Additional Code 4: Not reported  
Additional Code 5: Not reported

Additional Info:

Year: 2000  
Gen EPA ID: CAL000129577

Shipment Date: 20001219  
Creation Date: 3/6/2001 0:00:00  
Receipt Date: 20001220  
Manifest ID: 20506140  
Trans EPA ID: CAL000212588  
Trans Name: Not reported  
Trans 2 EPA ID: Not reported  
Trans 2 Name: Not reported  
TSDF EPA ID: CAL000212588  
Trans Name: Not reported  
TSDF Alt EPA ID: CAL000212588  
TSDF Alt Name: Not reported  
Waste Code Description: - Not reported  
RCRA Code: Not reported  
Meth Code: R01 - Recycler  
Quantity Tons: 0  
Waste Quantity: 0  
Quantity Unit: Not reported  
Additional Code 1: Not reported  
Additional Code 2: Not reported  
Additional Code 3: Not reported  
Additional Code 4: Not reported  
Additional Code 5: Not reported

Shipment Date: 20001219  
Creation Date: 3/6/2001 0:00:00  
Receipt Date: 20001220  
Manifest ID: 20506140  
Trans EPA ID: CAL000212588  
Trans Name: Not reported  
Trans 2 EPA ID: Not reported  
Trans 2 Name: Not reported  
TSDF EPA ID: CAL000212588  
Trans Name: Not reported  
TSDF Alt EPA ID: CAL000212588  
TSDF Alt Name: Not reported  
Waste Code Description: 343 - Unspecified organic liquid mixture  
RCRA Code: Not reported  
Meth Code: T01 - Treatment, Tank  
Quantity Tons: 0.0136

Map ID  
Direction  
Distance  
Elevation

MAP FINDINGS

Site

Database(s)

EDR ID Number  
EPA ID Number

ARTHUR L GAGNIER DDS (Continued)

S113073497

Waste Quantity:	4
Quantity Unit:	G
Additional Code 1:	Not reported
Additional Code 2:	Not reported
Additional Code 3:	Not reported
Additional Code 4:	Not reported
Additional Code 5:	Not reported
Shipment Date:	20001219
Creation Date:	3/6/2001 0:00:00
Receipt Date:	20001220
Manifest ID:	20506140
Trans EPA ID:	CAL000212588
Trans Name:	Not reported
Trans 2 EPA ID:	Not reported
Trans 2 Name:	Not reported
TSDf EPA ID:	CAL000212588
Trans Name:	Not reported
TSDf Alt EPA ID:	CAL000212588
TSDf Alt Name:	Not reported
Waste Code Description:	- Not reported
RCRA Code:	Not reported
Meth Code:	T01 - Treatment, Tank
Quantity Tons:	0
Waste Quantity:	0
Quantity Unit:	Not reported
Additional Code 1:	Not reported
Additional Code 2:	Not reported
Additional Code 3:	Not reported
Additional Code 4:	Not reported
Additional Code 5:	Not reported
Shipment Date:	20001219
Creation Date:	3/6/2001 0:00:00
Receipt Date:	20001220
Manifest ID:	20506140
Trans EPA ID:	CAL000212588
Trans Name:	Not reported
Trans 2 EPA ID:	Not reported
Trans 2 Name:	Not reported
TSDf EPA ID:	CAL000212588
Trans Name:	Not reported
TSDf Alt EPA ID:	CAL000212588
TSDf Alt Name:	Not reported
Waste Code Description:	- Not reported
RCRA Code:	Not reported
Meth Code:	T01 - Treatment, Tank
Quantity Tons:	0
Waste Quantity:	0
Quantity Unit:	Not reported
Additional Code 1:	Not reported
Additional Code 2:	Not reported
Additional Code 3:	Not reported
Additional Code 4:	Not reported
Additional Code 5:	Not reported
Shipment Date:	20000620

Map ID  
Direction  
Distance  
Elevation

MAP FINDINGS

Site

Database(s)

EDR ID Number  
EPA ID Number

ARTHUR L GAGNIER DDS (Continued)

S113073497

Creation Date:	8/16/2000 0:00:00
Receipt Date:	20000710
Manifest ID:	20219605
Trans EPA ID:	CAL000175030
Trans Name:	Not reported
Trans 2 EPA ID:	Not reported
Trans 2 Name:	Not reported
TSDf EPA ID:	CAL000175030
Trans Name:	Not reported
TSDf Alt EPA ID:	CAL000175030
TSDf Alt Name:	Not reported
Waste Code Description:	- Not reported
RCRA Code:	Not reported
Meth Code:	R01 - Recycler
Quantity Tons:	0
Waste Quantity:	0
Quantity Unit:	Not reported
Additional Code 1:	Not reported
Additional Code 2:	Not reported
Additional Code 3:	Not reported
Additional Code 4:	Not reported
Additional Code 5:	Not reported
Shipment Date:	20000620
Creation Date:	8/16/2000 0:00:00
Receipt Date:	20000710
Manifest ID:	20219605
Trans EPA ID:	CAL000175030
Trans Name:	Not reported
Trans 2 EPA ID:	Not reported
Trans 2 Name:	Not reported
TSDf EPA ID:	CAL000175030
Trans Name:	Not reported
TSDf Alt EPA ID:	CAL000175030
TSDf Alt Name:	Not reported
Waste Code Description:	343 - Unspecified organic liquid mixture
RCRA Code:	Not reported
Meth Code:	T01 - Treatment, Tank
Quantity Tons:	0.017
Waste Quantity:	5
Quantity Unit:	G
Additional Code 1:	Not reported
Additional Code 2:	Not reported
Additional Code 3:	Not reported
Additional Code 4:	Not reported
Additional Code 5:	Not reported
Shipment Date:	20000620
Creation Date:	8/16/2000 0:00:00
Receipt Date:	20000710
Manifest ID:	20219605
Trans EPA ID:	CAL000175030
Trans Name:	Not reported
Trans 2 EPA ID:	Not reported
Trans 2 Name:	Not reported
TSDf EPA ID:	CAL000175030
Trans Name:	Not reported

Map ID  
Direction  
Distance  
Elevation

MAP FINDINGS

Site

Database(s)

EDR ID Number  
EPA ID Number

**ARTHUR L GAGNIER DDS (Continued)**

**S113073497**

TSDF Alt EPA ID: CAL000175030  
TSDF Alt Name: Not reported  
Waste Code Description: - Not reported  
RCRA Code: Not reported  
Meth Code: T01 - Treatment, Tank  
Quantity Tons: 0  
Waste Quantity: 0  
Quantity Unit: Not reported  
Additional Code 1: Not reported  
Additional Code 2: Not reported  
Additional Code 3: Not reported  
Additional Code 4: Not reported  
Additional Code 5: Not reported

Shipment Date: 20000620  
Creation Date: 8/16/2000 0:00:00  
Receipt Date: 20000710  
Manifest ID: 20219605  
Trans EPA ID: CAL000175030  
Trans Name: Not reported  
Trans 2 EPA ID: Not reported  
Trans 2 Name: Not reported  
TSDF EPA ID: CAL000175030  
Trans Name: Not reported  
TSDF Alt EPA ID: CAL000175030  
TSDF Alt Name: Not reported  
Waste Code Description: - Not reported  
RCRA Code: Not reported  
Meth Code: T01 - Treatment, Tank  
Quantity Tons: 0  
Waste Quantity: 0  
Quantity Unit: Not reported  
Additional Code 1: Not reported  
Additional Code 2: Not reported  
Additional Code 3: Not reported  
Additional Code 4: Not reported  
Additional Code 5: Not reported

Additional Info:

Year: 1999  
Gen EPA ID: CAL000129577

Shipment Date: 19991216  
Creation Date: 3/7/2000 0:00:00  
Receipt Date: 19991216  
Manifest ID: 99756583  
Trans EPA ID: CAL000175030  
Trans Name: Not reported  
Trans 2 EPA ID: Not reported  
Trans 2 Name: Not reported  
TSDF EPA ID: CAL000175030  
Trans Name: Not reported  
TSDF Alt EPA ID: CAL000175030  
TSDF Alt Name: Not reported  
Waste Code Description: 343 - Unspecified organic liquid mixture  
RCRA Code: Not reported  
Meth Code: T01 - Treatment, Tank

Map ID  
Direction  
Distance  
Elevation

MAP FINDINGS

Site

Database(s)

EDR ID Number  
EPA ID Number

ARTHUR L GAGNIER DDS (Continued)

S113073497

Quantity Tons:	0.0068
Waste Quantity:	2
Quantity Unit:	G
Additional Code 1:	Not reported
Additional Code 2:	Not reported
Additional Code 3:	Not reported
Additional Code 4:	Not reported
Additional Code 5:	Not reported
Shipment Date:	19991216
Creation Date:	3/7/2000 0:00:00
Receipt Date:	19991216
Manifest ID:	99756583
Trans EPA ID:	CAL000175030
Trans Name:	Not reported
Trans 2 EPA ID:	Not reported
Trans 2 Name:	Not reported
TSDF EPA ID:	CAL000175030
Trans Name:	Not reported
TSDF Alt EPA ID:	CAL000175030
TSDF Alt Name:	Not reported
Waste Code Description:	343 - Unspecified organic liquid mixture
RCRA Code:	Not reported
Meth Code:	T01 - Treatment, Tank
Quantity Tons:	0.017
Waste Quantity:	5
Quantity Unit:	G
Additional Code 1:	Not reported
Additional Code 2:	Not reported
Additional Code 3:	Not reported
Additional Code 4:	Not reported
Additional Code 5:	Not reported
Shipment Date:	19991216
Creation Date:	3/7/2000 0:00:00
Receipt Date:	19991216
Manifest ID:	99756583
Trans EPA ID:	CAL000175030
Trans Name:	Not reported
Trans 2 EPA ID:	Not reported
Trans 2 Name:	Not reported
TSDF EPA ID:	CAL000175030
Trans Name:	Not reported
TSDF Alt EPA ID:	CAL000175030
TSDF Alt Name:	Not reported
Waste Code Description:	- Not reported
RCRA Code:	Not reported
Meth Code:	R01 - Recycler
Quantity Tons:	0
Waste Quantity:	0
Quantity Unit:	Not reported
Additional Code 1:	Not reported
Additional Code 2:	Not reported
Additional Code 3:	Not reported
Additional Code 4:	Not reported
Additional Code 5:	Not reported

Map ID  
Direction  
Distance  
Elevation

MAP FINDINGS

Site

Database(s)

EDR ID Number  
EPA ID Number

**ARTHUR L GAGNIER DDS (Continued)**

**S113073497**

Shipment Date: 19991216  
Creation Date: 3/7/2000 0:00:00  
Receipt Date: 19991216  
Manifest ID: 99756583  
Trans EPA ID: CAL000175030  
Trans Name: Not reported  
Trans 2 EPA ID: Not reported  
Trans 2 Name: Not reported  
TSDf EPA ID: CAL000175030  
Trans Name: Not reported  
TSDf Alt EPA ID: CAL000175030  
TSDf Alt Name: Not reported  
Waste Code Description: - Not reported  
RCRA Code: Not reported  
Meth Code: T01 - Treatment, Tank  
Quantity Tons: 0  
Waste Quantity: 0  
Quantity Unit: Not reported  
Additional Code 1: Not reported  
Additional Code 2: Not reported  
Additional Code 3: Not reported  
Additional Code 4: Not reported  
Additional Code 5: Not reported

Shipment Date: 19990624  
Creation Date: 8/16/1999 0:00:00  
Receipt Date: 19990703  
Manifest ID: 98769086  
Trans EPA ID: CAL000175030  
Trans Name: Not reported  
Trans 2 EPA ID: Not reported  
Trans 2 Name: Not reported  
TSDf EPA ID: CAL000175030  
Trans Name: Not reported  
TSDf Alt EPA ID: CAL000175030  
TSDf Alt Name: Not reported  
Waste Code Description: - Not reported  
RCRA Code: Not reported  
Meth Code: T01 - Treatment, Tank  
Quantity Tons: 0  
Waste Quantity: 0  
Quantity Unit: Not reported  
Additional Code 1: Not reported  
Additional Code 2: Not reported  
Additional Code 3: Not reported  
Additional Code 4: Not reported  
Additional Code 5: Not reported

Shipment Date: 19990624  
Creation Date: 8/16/1999 0:00:00  
Receipt Date: 19990703  
Manifest ID: 98769086  
Trans EPA ID: CAL000175030  
Trans Name: Not reported  
Trans 2 EPA ID: Not reported  
Trans 2 Name: Not reported  
TSDf EPA ID: CAL000175030

Map ID  
Direction  
Distance  
Elevation

MAP FINDINGS

Site

Database(s)

EDR ID Number  
EPA ID Number

ARTHUR L GAGNIER DDS (Continued)

S113073497

Trans Name: Not reported  
TSDF Alt EPA ID: CAL000175030  
TSDF Alt Name: Not reported  
Waste Code Description: 343 - Unspecified organic liquid mixture  
RCRA Code: Not reported  
Meth Code: T01 - Treatment, Tank  
Quantity Tons: 0.0068  
Waste Quantity: 2  
Quantity Unit: G  
Additional Code 1: Not reported  
Additional Code 2: Not reported  
Additional Code 3: Not reported  
Additional Code 4: Not reported  
Additional Code 5: Not reported

Shipment Date: 19990624  
Creation Date: 8/16/1999 0:00:00  
Receipt Date: 19990703  
Manifest ID: 98769086  
Trans EPA ID: CAL000175030  
Trans Name: Not reported  
Trans 2 EPA ID: Not reported  
Trans 2 Name: Not reported  
TSDF EPA ID: CAL000175030  
Trans Name: Not reported  
TSDF Alt EPA ID: CAL000175030  
TSDF Alt Name: Not reported  
Waste Code Description: - Not reported  
RCRA Code: Not reported  
Meth Code: R01 - Recycler  
Quantity Tons: 0  
Waste Quantity: 0  
Quantity Unit: Not reported  
Additional Code 1: Not reported  
Additional Code 2: Not reported  
Additional Code 3: Not reported  
Additional Code 4: Not reported  
Additional Code 5: Not reported

Shipment Date: 19990624  
Creation Date: 8/16/1999 0:00:00  
Receipt Date: 19990703  
Manifest ID: 98769086  
Trans EPA ID: CAL000175030  
Trans Name: Not reported  
Trans 2 EPA ID: Not reported  
Trans 2 Name: Not reported  
TSDF EPA ID: CAL000175030  
Trans Name: Not reported  
TSDF Alt EPA ID: CAL000175030  
TSDF Alt Name: Not reported  
Waste Code Description: - Not reported  
RCRA Code: Not reported  
Meth Code: T01 - Treatment, Tank  
Quantity Tons: 0  
Waste Quantity: 0  
Quantity Unit: Not reported

Map ID  
Direction  
Distance  
Elevation

MAP FINDINGS

Site

Database(s)

EDR ID Number  
EPA ID Number

**ARTHUR L GAGNIER DDS (Continued)**

**S113073497**

Additional Code 1: Not reported  
Additional Code 2: Not reported  
Additional Code 3: Not reported  
Additional Code 4: Not reported  
Additional Code 5: Not reported

Additional Info:

Year: 1998  
Gen EPA ID: CAL000129577

Shipment Date: 19981223  
Creation Date: 2/26/1999 0:00:00  
Receipt Date: 19981223  
Manifest ID: 98460689  
Trans EPA ID: CAL000082530  
Trans Name: Not reported  
Trans 2 EPA ID: Not reported  
Trans 2 Name: Not reported  
TSDF EPA ID: CAL000082530  
Trans Name: Not reported  
TSDF Alt EPA ID: Not reported  
TSDF Alt Name: Not reported  
Waste Code Description: - Not reported  
RCRA Code: Not reported  
Meth Code: T01 - Treatment, Tank  
Quantity Tons: 0  
Waste Quantity: 0  
Quantity Unit: Not reported  
Additional Code 1: Not reported  
Additional Code 2: Not reported  
Additional Code 3: Not reported  
Additional Code 4: Not reported  
Additional Code 5: Not reported

Shipment Date: 19981223  
Creation Date: 2/26/1999 0:00:00  
Receipt Date: 19981223  
Manifest ID: 98460689  
Trans EPA ID: CAL000082530  
Trans Name: Not reported  
Trans 2 EPA ID: Not reported  
Trans 2 Name: Not reported  
TSDF EPA ID: CAL000082530  
Trans Name: Not reported  
TSDF Alt EPA ID: Not reported  
TSDF Alt Name: Not reported  
Waste Code Description: 541 - Photochemicals / photo processing waste  
RCRA Code: D011  
Meth Code: T01 - Treatment, Tank  
Quantity Tons: 0.0041  
Waste Quantity: 1  
Quantity Unit: G  
Additional Code 1: Not reported  
Additional Code 2: Not reported  
Additional Code 3: Not reported  
Additional Code 4: Not reported  
Additional Code 5: Not reported



Map ID  
Direction  
Distance  
Elevation

MAP FINDINGS

Site

Database(s)

EDR ID Number  
EPA ID Number

ARTHUR L GAGNIER DDS (Continued)

S113073497

Shipment Date: 19981223  
Creation Date: 2/26/1999 0:00:00  
Receipt Date: 19981223  
Manifest ID: 98460689  
Trans EPA ID: CAL000082530  
Trans Name: Not reported  
Trans 2 EPA ID: Not reported  
Trans 2 Name: Not reported  
TSDf EPA ID: CAL000082530  
Trans Name: Not reported  
TSDf Alt EPA ID: Not reported  
TSDf Alt Name: Not reported  
Waste Code Description: 343 - Unspecified organic liquid mixture  
RCRA Code: Not reported  
Meth Code: T01 - Treatment, Tank  
Quantity Tons: 0.0136  
Waste Quantity: 4  
Quantity Unit: G  
Additional Code 1: Not reported  
Additional Code 2: Not reported  
Additional Code 3: Not reported  
Additional Code 4: Not reported  
Additional Code 5: Not reported

Shipment Date: 19981223  
Creation Date: 2/26/1999 0:00:00  
Receipt Date: 19981223  
Manifest ID: 98460689  
Trans EPA ID: CAL000082530  
Trans Name: Not reported  
Trans 2 EPA ID: Not reported  
Trans 2 Name: Not reported  
TSDf EPA ID: CAL000082530  
Trans Name: Not reported  
TSDf Alt EPA ID: Not reported  
TSDf Alt Name: Not reported  
Waste Code Description: - Not reported  
RCRA Code: Not reported  
Meth Code: T01 - Treatment, Tank  
Quantity Tons: 0  
Waste Quantity: 0  
Quantity Unit: Not reported  
Additional Code 1: Not reported  
Additional Code 2: Not reported  
Additional Code 3: Not reported  
Additional Code 4: Not reported  
Additional Code 5: Not reported

Shipment Date: 19980527  
Creation Date: 7/15/1998 0:00:00  
Receipt Date: 19980527  
Manifest ID: 98335454  
Trans EPA ID: CAL000082530  
Trans Name: Not reported  
Trans 2 EPA ID: Not reported  
Trans 2 Name: Not reported  
TSDf EPA ID: CAL000082530

Map ID  
Direction  
Distance  
Elevation

MAP FINDINGS

Site

Database(s)

EDR ID Number  
EPA ID Number

**ARTHUR L GAGNIER DDS (Continued)**

**S113073497**

Trans Name: Not reported  
TSDF Alt EPA ID: CAL000082530  
TSDF Alt Name: Not reported  
Waste Code Description: 343 - Unspecified organic liquid mixture  
RCRA Code: Not reported  
Meth Code: T01 - Treatment, Tank  
Quantity Tons: 0.0102  
Waste Quantity: 3  
Quantity Unit: G  
Additional Code 1: Not reported  
Additional Code 2: Not reported  
Additional Code 3: Not reported  
Additional Code 4: Not reported  
Additional Code 5: Not reported

Shipment Date: 19980527  
Creation Date: 7/15/1998 0:00:00  
Receipt Date: 19980527  
Manifest ID: 98335454  
Trans EPA ID: CAL000082530  
Trans Name: Not reported  
Trans 2 EPA ID: Not reported  
Trans 2 Name: Not reported  
TSDF EPA ID: CAL000082530  
Trans Name: Not reported  
TSDF Alt EPA ID: CAL000082530  
TSDF Alt Name: Not reported  
Waste Code Description: 343 - Unspecified organic liquid mixture  
RCRA Code: Not reported  
Meth Code: T01 - Treatment, Tank  
Quantity Tons: 0.0034  
Waste Quantity: 1  
Quantity Unit: G  
Additional Code 1: Not reported  
Additional Code 2: Not reported  
Additional Code 3: Not reported  
Additional Code 4: Not reported  
Additional Code 5: Not reported

Shipment Date: 19980527  
Creation Date: 7/15/1998 0:00:00  
Receipt Date: 19980527  
Manifest ID: 98335454  
Trans EPA ID: CAL000082530  
Trans Name: Not reported  
Trans 2 EPA ID: Not reported  
Trans 2 Name: Not reported  
TSDF EPA ID: CAL000082530  
Trans Name: Not reported  
TSDF Alt EPA ID: CAL000082530  
TSDF Alt Name: Not reported  
Waste Code Description: - Not reported  
RCRA Code: Not reported  
Meth Code: T01 - Treatment, Tank  
Quantity Tons: 0  
Waste Quantity: 0  
Quantity Unit: Not reported

Map ID  
Direction  
Distance  
Elevation

MAP FINDINGS

Site

Database(s)

EDR ID Number  
EPA ID Number

**ARTHUR L GAGNIER DDS (Continued)**

**S113073497**

Additional Code 1: Not reported  
Additional Code 2: Not reported  
Additional Code 3: Not reported  
Additional Code 4: Not reported  
Additional Code 5: Not reported

Additional Info:

Year: 1997  
Gen EPA ID: CAL000129577

Shipment Date: 19971119  
Creation Date: 7/23/1998 0:00:00  
Receipt Date: 19971119  
Manifest ID: 97300903  
Trans EPA ID: CAL000082530  
Trans Name: Not reported  
Trans 2 EPA ID: Not reported  
Trans 2 Name: Not reported  
TSDF EPA ID: CAL000082530  
Trans Name: Not reported  
TSDF Alt EPA ID: CAL000082530  
TSDF Alt Name: Not reported  
Waste Code Description: 541 - Photochemicals / photo processing waste  
RCRA Code: D011  
Meth Code: T01 - Treatment, Tank  
Quantity Tons: 0.0041  
Waste Quantity: 1  
Quantity Unit: G  
Additional Code 1: Not reported  
Additional Code 2: Not reported  
Additional Code 3: Not reported  
Additional Code 4: Not reported  
Additional Code 5: Not reported

Shipment Date: 19971119  
Creation Date: 7/23/1998 0:00:00  
Receipt Date: 19971119  
Manifest ID: 97300903  
Trans EPA ID: CAL000082530  
Trans Name: Not reported  
Trans 2 EPA ID: Not reported  
Trans 2 Name: Not reported  
TSDF EPA ID: CAL000082530  
Trans Name: Not reported  
TSDF Alt EPA ID: CAL000082530  
TSDF Alt Name: Not reported  
Waste Code Description: 343 - Unspecified organic liquid mixture  
RCRA Code: Not reported  
Meth Code: T01 - Treatment, Tank  
Quantity Tons: 0.0102  
Waste Quantity: 3  
Quantity Unit: G  
Additional Code 1: Not reported  
Additional Code 2: Not reported  
Additional Code 3: Not reported  
Additional Code 4: Not reported  
Additional Code 5: Not reported

Map ID  
Direction  
Distance  
Elevation

MAP FINDINGS

Site

Database(s)

EDR ID Number  
EPA ID Number

**ARTHUR L GAGNIER DDS (Continued)**

**S113073497**

Shipment Date: 19971119  
Creation Date: 7/23/1998 0:00:00  
Receipt Date: 19971119  
Manifest ID: 97300903  
Trans EPA ID: CAL000082530  
Trans Name: Not reported  
Trans 2 EPA ID: Not reported  
Trans 2 Name: Not reported  
TSDf EPA ID: CAL000082530  
Trans Name: Not reported  
TSDf Alt EPA ID: CAL000082530  
TSDf Alt Name: Not reported  
Waste Code Description: 343 - Unspecified organic liquid mixture  
RCRA Code: Not reported  
Meth Code: T01 - Treatment, Tank  
Quantity Tons: 0.0068  
Waste Quantity: 2  
Quantity Unit: G  
Additional Code 1: Not reported  
Additional Code 2: Not reported  
Additional Code 3: Not reported  
Additional Code 4: Not reported  
Additional Code 5: Not reported

**H115 DR DANIEL V LEWIS DDS**  
**SSE 4040 PARK BLVD**  
**< 1/8 OAKLAND, CA 94602**  
**0.014 mi.**  
**74 ft. Site 22 of 26 in cluster H**

**HWTS S113065316**  
**HAZNET N/A**

**Actual:** 239 ft. HWTS:  
**Focus Map:** 8  
Name: DR DANIEL V LEWIS DDS  
Address: 4040 PARK BLVD  
Address 2: Not reported  
City,State,Zip: OAKLAND, CA 94602  
EPA ID: CAL000114692  
Inactive Date: 06/30/2001  
Create Date: 11/09/1993  
Last Act Date: Not reported  
Mailing Name: Not reported  
Mailing Address: 4040 PARK BLVD STE A  
Mailing Address 2: Not reported  
Mailing City,State,Zip: OAKLAND, CA 946021118  
Owner Name: DANIEL V LEWIS DDS  
Owner Address: 4040 PARK BLVD STE B  
Owner Address 2: Not reported  
Owner City,State,Zip: OAKLAND, CA 946021118  
Owner Phone: Not reported  
Owner Fax: Not reported  
Contact Name: KAMELA NASIRI RDA  
Contact Address: 4040 PARK BLVD  
Contact Address 2: Not reported  
City,State,Zip: OAKLAND, CA 946020000  
Contact Phone: Not reported  
Contact Fax: Not reported  
Facility Status: Inactive  
Facility Type: PERMANENT  
Category: STATE

Map ID  
Direction  
Distance  
Elevation

MAP FINDINGS

Site

Database(s)

EDR ID Number  
EPA ID Number

**DR DANIEL V LEWIS DDS (Continued)**

**S113065316**

Latitude: 37.806002  
Longitude: -122.225262

**HAZNET:**

Name: DR DANIEL V LEWIS DDS  
Address: 4040 PARK BLVD  
Address 2: Not reported  
City,State,Zip: OAKLAND, CA 946020000  
Contact: KAMELA NASIRI RDA  
Telephone: 5105308530  
Mailing Name: Not reported  
Mailing Address: 4040 PARK BLVD STE A  
  
Year: 1994  
Gepaid: CAL000114692  
TSD EPA ID: CAD003963592  
CA Waste Code: 541 - Photochemicals/photoprocessing waste  
Disposal Method: R01 - Recycler  
Tons: 0.1251

**Additional Info:**

Year: 1994  
Gen EPA ID: CAL000114692  
  
Shipment Date: 19940929  
Creation Date: 3/26/1996 0:00:00  
Receipt Date: 19940929  
Manifest ID: 93735164  
Trans EPA ID: CAD003963592  
Trans Name: Not reported  
Trans 2 EPA ID: Not reported  
Trans 2 Name: Not reported  
TSD EPA ID: CAD003963592  
Trans Name: Not reported  
TSD Alt EPA ID: Not reported  
TSD Alt Name: Not reported  
Waste Code Description: 541 - Photochemicals / photo processing waste  
RCRA Code: D011  
Meth Code: R01 - Recycler  
Quantity Tons: 0.1251  
Waste Quantity: 30  
Quantity Unit: G  
Additional Code 1: Not reported  
Additional Code 2: Not reported  
Additional Code 3: Not reported  
Additional Code 4: Not reported  
Additional Code 5: Not reported

MAP FINDINGS

Map ID  
Direction  
Distance  
Elevation

Site

Database(s)

EDR ID Number  
EPA ID Number

**F116**      **HANRAHAN TOMS CHEVRON SERVICE**  
**NNW**      **4239 PARK BLVD**  
**< 1/8**      **OAKLAND, CA 94602**  
**0.014 mi.**  
**74 ft.**      **Site 9 of 9 in cluster F**

**EDR Hist Auto**      **1020872905**  
**N/A**

**Actual:**      EDR Hist Auto  
**271 ft.**

<b>Focus Map:</b> <b>9</b>	<b>Year:</b>	<b>Name:</b>	<b>Type:</b>
	1971	HANRAHAN TOMS CHEVRON SERVICE	Gasoline Service Stations
	1972	HANRAHAN TOMS CHEVRON SERVICE	Gasoline Service Stations
	1973	HANRAHAN TOMS CHEVRON SERVICE	Gasoline Service Stations
	1974	HANRAHAN TOMS CHEVRON SERVICE	Gasoline Service Stations
	1976	HANRAHAN TOMS CHEVRON SERVICE	Gasoline Service Stations

**N117**      **MONA & TYRONE AUBRY**  
**NNW**      **4345 PARK BLVD**  
**< 1/8**      **OAKLAND, CA 94602**  
**0.014 mi.**  
**75 ft.**      **Site 3 of 6 in cluster N**

**FINDS**      **1028136682**  
**N/A**

**Actual:**      FINDS:  
**300 ft.**      Registry ID:      110071520103

**Focus Map:**  
**9**      [Click Here for FRS Facility Detail Report:](#)  
 Environmental Interest/Information System:

[Click this hyperlink](#) while viewing on your computer to access additional FINDS: detail in the EDR Site Report.

**N118**      **MONA & TYRONE AUBRY**  
**NNW**      **4345 PARK BLVD**  
**< 1/8**      **OAKLAND, CA 94602**  
**0.014 mi.**  
**75 ft.**      **Site 4 of 6 in cluster N**

**ECHO**      **1029147335**  
**N/A**

**Actual:**      ECHO:  
**300 ft.**      Envid:      1029147335

**Focus Map:**      Registry ID:      Not reported  
**9**      DFR URL:      <http://echo.epa.gov/detailed-facility-report?fid=CAC003248730>  
 Name:      MONA & TYRONE AUBRY  
 Address:      4345 PARK BLVD  
 City,State,Zip:      OAKLAND, CA 94602

**N119**      **MONA & TYRONE AUBRY**  
**NNW**      **4345 PARK BLVD**  
**< 1/8**      **OAKLAND, CA 94602**  
**0.014 mi.**  
**75 ft.**      **Site 5 of 6 in cluster N**

**RCRA NonGen / NLR**      **1028898946**  
**CAC003260637**

**Actual:**      RCRA Listings:  
**300 ft.**      Date Form Received by Agency:      20231113

**Focus Map:**      Handler Name:      Mona & Tyrone Aubry  
**9**      Handler Address:      4345 PARK BLVD  
 Handler City,State,Zip:      OAKLAND, CA 94602  
 EPA ID:      CAC003260637  
 Contact Name:      MONA & TYRONE AUBRY

Map ID  
Direction  
Distance  
Elevation

MAP FINDINGS

Site

Database(s)

EDR ID Number  
EPA ID Number

**MONA & TYRONE AUBRY (Continued)**

**1028898946**

Contact Address:	4345 PARK BLVD
Contact City,State,Zip:	OAKLAND, CA 94602
Contact Telephone:	510-846-5234
Contact Fax:	Not reported
Contact Email:	DAN@EISENENVIRONMENTAL.COM
Contact Title:	Not reported
EPA Region:	09
Land Type:	Not reported
Federal Waste Generator Description:	Not a generator, verified
Non-Notifier:	Not reported
Biennial Report Cycle:	Not reported
Accessibility:	Not reported
Active Site Indicator:	Not reported
State District Owner:	Not reported
State District:	Not reported
Mailing Address:	4345 PARK BLVD
Mailing City,State,Zip:	OAKLAND, CA 94602
Owner Name:	Mona & Tyrone Aubry
Owner Type:	Other
Operator Name:	Mona & Tyrone Aubry
Operator Type:	Other
Short-Term Generator Activity:	No
Importer Activity:	No
Mixed Waste Generator:	No
Transporter Activity:	No
Transfer Facility Activity:	No
Recycler Activity with Storage:	No
Small Quantity On-Site Burner Exemption:	No
Smelting Melting and Refining Furnace Exemption:	No
Underground Injection Control:	No
Off-Site Waste Receipt:	No
Universal Waste Indicator:	No
Universal Waste Destination Facility:	No
Federal Universal Waste:	No
Active Site State-Reg Handler:	---
Federal Facility Indicator:	Not reported
Hazardous Secondary Material Indicator:	N
Sub-Part K Indicator:	Not reported
2018 GPRA Permit Baseline:	Not on the Baseline
2018 GPRA Renewals Baseline:	Not on the Baseline
202 GPRA Corrective Action Baseline:	No
Subject to Corrective Action Universe:	No
Non-TSDFs Where RCRA CA has Been Imposed Universe:	No
Corrective Action Priority Ranking:	No NCAPS ranking
Environmental Control Indicator:	No
Institutional Control Indicator:	No
Human Exposure Controls Indicator:	N/A
Groundwater Controls Indicator:	N/A
Significant Non-Complier Universe:	No
Unaddressed Significant Non-Complier Universe:	No
Addressed Significant Non-Complier Universe:	No
Significant Non-Complier With a Compliance Schedule Universe:	No
Financial Assurance Required:	Not reported
Handler Date of Last Change:	20231113
Recognized Trader-Importer:	No
Recognized Trader-Exporter:	No
Importer of Spent Lead Acid Batteries:	No

Map ID  
Direction  
Distance  
Elevation

MAP FINDINGS

Site

Database(s)

EDR ID Number  
EPA ID Number

**MONA & TYRONE AUBRY (Continued)**

**1028898946**

Exporter of Spent Lead Acid Batteries: No  
Recycler Activity Without Storage: No  
Manifest Broker: No  
Sub-Part P Indicator: No

Handler - Owner Operator:

Owner/Operator Indicator: Owner  
Owner/Operator Name: MONA & TYRONE AUBRY  
Legal Status: Other  
Date Became Current: Not reported  
Date Ended Current: Not reported  
Owner/Operator Address: 4345 PARK BLVD  
Owner/Operator City,State,Zip: OAKLAND, CA 94602  
Owner/Operator Telephone: 510-846-5234  
Owner/Operator Telephone Ext: Not reported  
Owner/Operator Fax: Not reported  
Owner/Operator Email: Not reported

Owner/Operator Indicator: Operator  
Owner/Operator Name: MONA & TYRONE AUBRY  
Legal Status: Other  
Date Became Current: Not reported  
Date Ended Current: Not reported  
Owner/Operator Address: 4345 PARK BLVD  
Owner/Operator City,State,Zip: OAKLAND, CA 94602  
Owner/Operator Telephone: 510-846-5234  
Owner/Operator Telephone Ext: Not reported  
Owner/Operator Fax: Not reported  
Owner/Operator Email: Not reported

Historic Generators:

Receive Date: 20231113  
Handler Name: MONA & TYRONE AUBRY  
Federal Waste Generator Description: Not a generator, verified  
State District Owner: Not reported  
Large Quantity Handler of Universal Waste: No  
Recognized Trader Importer: No  
Recognized Trader Exporter: No  
Spent Lead Acid Battery Importer: No  
Spent Lead Acid Battery Exporter: No  
Current Record: Yes  
Non Storage Recycler Activity: No  
Electronic Manifest Broker: No

List of NAICS Codes and Descriptions:

NAICS Code: 56299  
NAICS Description: ALL OTHER WASTE MANAGEMENT SERVICES

Facility Has Received Notices of Violations:

Violations: No Violations Found

Evaluation Action Summary:

Evaluations: No Evaluations Found



Map ID  
 Direction  
 Distance  
 Elevation

MAP FINDINGS

Site

Database(s)

EDR ID Number  
 EPA ID Number

**N120**      **MONA & TYRONE AUBRY**      **RCRA NonGen / NLR**      **1028887850**  
**NNW**      **4345 PARK BLVD**           **CAC003248730**  
**< 1/8**      **OAKLAND, CA 94602**  
**0.014 mi.**  
**75 ft.**      **Site 6 of 6 in cluster N**

**Actual:**  
**300 ft.**

**Focus Map:**  
**9**

RCRA Listings:	20230825
Date Form Received by Agency:	
Handler Name:	Mona & Tyrone Aubry
Handler Address:	4345 PARK BLVD
Handler City,State,Zip:	OAKLAND, CA 94602
EPA ID:	CAC003248730
Contact Name:	MONA & TYRONE AUBRY
Contact Address:	4345 PARK BLVD
Contact City,State,Zip:	OAKLAND, CA 94602
Contact Telephone:	510-846-5234
Contact Fax:	Not reported
Contact Email:	ROLF.BELL12@GMAIL.COM
Contact Title:	Not reported
EPA Region:	09
Land Type:	Not reported
Federal Waste Generator Description:	Not a generator, verified
Non-Notifier:	Not reported
Biennial Report Cycle:	Not reported
Accessibility:	Not reported
Active Site Indicator:	Not reported
State District Owner:	Not reported
State District:	Not reported
Mailing Address:	4345 PARK BLVD
Mailing City,State,Zip:	OAKLAND, CA 94602
Owner Name:	Mona & Tyrone Aubry
Owner Type:	Other
Operator Name:	Mona & Tyrone Aubry
Operator Type:	Other
Short-Term Generator Activity:	No
Importer Activity:	No
Mixed Waste Generator:	No
Transporter Activity:	No
Transfer Facility Activity:	No
Recycler Activity with Storage:	No
Small Quantity On-Site Burner Exemption:	No
Smelting Melting and Refining Furnace Exemption:	No
Underground Injection Control:	No
Off-Site Waste Receipt:	No
Universal Waste Indicator:	No
Universal Waste Destination Facility:	No
Federal Universal Waste:	No
Active Site State-Reg Handler:	---
Federal Facility Indicator:	Not reported
Hazardous Secondary Material Indicator:	N
Sub-Part K Indicator:	Not reported
2018 GPRC Permit Baseline:	Not on the Baseline
2018 GPRC Renewals Baseline:	Not on the Baseline
202 GPRC Corrective Action Baseline:	No
Subject to Corrective Action Universe:	No
Non-TSDFs Where RCRA CA has Been Imposed Universe:	No
Corrective Action Priority Ranking:	No NCAPS ranking
Environmental Control Indicator:	No
Institutional Control Indicator:	No

Map ID  
Direction  
Distance  
Elevation

MAP FINDINGS

Site

Database(s)

EDR ID Number  
EPA ID Number

**MONA & TYRONE AUBRY (Continued)**

**1028887850**

Human Exposure Controls Indicator: N/A  
Groundwater Controls Indicator: N/A  
Significant Non-Complier Universe: No  
Unaddressed Significant Non-Complier Universe: No  
Addressed Significant Non-Complier Universe: No  
Significant Non-Complier With a Compliance Schedule Universe: No  
Financial Assurance Required: Not reported  
Handler Date of Last Change: 20230825  
Recognized Trader-Importer: No  
Recognized Trader-Exporter: No  
Importer of Spent Lead Acid Batteries: No  
Exporter of Spent Lead Acid Batteries: No  
Recycler Activity Without Storage: No  
Manifest Broker: No  
Sub-Part P Indicator: No

Handler - Owner Operator:

Owner/Operator Indicator: Owner  
Owner/Operator Name: MONA & TYRONE AUBRY  
Legal Status: Other  
Date Became Current: Not reported  
Date Ended Current: Not reported  
Owner/Operator Address: 4345 PARK BLVD  
Owner/Operator City,State,Zip: OAKLAND, CA 94602  
Owner/Operator Telephone: 510-846-5234  
Owner/Operator Telephone Ext: Not reported  
Owner/Operator Fax: Not reported  
Owner/Operator Email: Not reported

Owner/Operator Indicator: Operator  
Owner/Operator Name: MONA & TYRONE AUBRY  
Legal Status: Other  
Date Became Current: Not reported  
Date Ended Current: Not reported  
Owner/Operator Address: 4345 PARK BLVD  
Owner/Operator City,State,Zip: OAKLAND, CA 94602  
Owner/Operator Telephone: 510-846-5234  
Owner/Operator Telephone Ext: Not reported  
Owner/Operator Fax: Not reported  
Owner/Operator Email: Not reported

Historic Generators:

Receive Date: 20230825  
Handler Name: MONA & TYRONE AUBRY  
Federal Waste Generator Description: Not a generator, verified  
State District Owner: Not reported  
Large Quantity Handler of Universal Waste: No  
Recognized Trader Importer: No  
Recognized Trader Exporter: No  
Spent Lead Acid Battery Importer: No  
Spent Lead Acid Battery Exporter: No  
Current Record: Yes  
Non Storage Recycler Activity: No  
Electronic Manifest Broker: No

Map ID  
 Direction  
 Distance  
 Elevation

MAP FINDINGS

Site

Database(s)

EDR ID Number  
 EPA ID Number

**MONA & TYRONE AUBRY (Continued)**

**1028887850**

List of NAICS Codes and Descriptions:

NAICS Code: 56299  
 NAICS Description: ALL OTHER WASTE MANAGEMENT SERVICES

Facility Has Received Notices of Violations:

Violations: No Violations Found

Evaluation Action Summary:

Evaluations: No Evaluations Found

<b>G121</b>	<b>FRIGIDAIRE COIN WASH</b>	<b>EDR Hist Cleaner</b>	<b>1009142838</b>
<b>NNW</b>	<b>4203 PARK BLVD</b>		<b>N/A</b>
<b>&lt; 1/8</b>	<b>OAKLAND, CA</b>		
<b>0.014 mi.</b>			
<b>76 ft.</b>	<b>Site 10 of 11 in cluster G</b>		
<b>Actual:</b>	<b>EDR Hist Cleaner</b>		
<b>265 ft.</b>			
<b>Focus Map:</b>	<b>Year: Name:</b>	<b>Type:</b>	
<b>9</b>	<b>1967 FRIGIDAIRE COIN WASH</b>	<b>LAUNDRIES</b>	

<b>Q122</b>	<b>SATELLITE FIRST COMMUNITY LP</b>	<b>HWTS</b>	<b>S113771681</b>
<b>NNW</b>	<b>4135 PARK BVLD</b>	<b>HAZNET</b>	<b>N/A</b>
<b>&lt; 1/8</b>	<b>OAKLAND, CA 94602</b>		
<b>0.015 mi.</b>			
<b>77 ft.</b>	<b>Site 1 of 7 in cluster Q</b>		
<b>Actual:</b>	<b>HWTS:</b>		
<b>249 ft.</b>	<b>Name:</b>	<b>SATELLITE FIRST COMMUNITY LP</b>	
<b>Focus Map:</b>	<b>Address:</b>	<b>4135 PARK BVLD</b>	
<b>8</b>	<b>Address 2:</b>	<b>Not reported</b>	
	<b>City,State,Zip:</b>	<b>OAKLAND, CA 94602</b>	
	<b>EPA ID:</b>	<b>CAC002683646</b>	
	<b>Inactive Date:</b>	<b>07/11/2012</b>	
	<b>Create Date:</b>	<b>01/12/2012</b>	
	<b>Last Act Date:</b>	<b>Not reported</b>	
	<b>Mailing Name:</b>	<b>Not reported</b>	
	<b>Mailing Address:</b>	<b>1521 UNIVERSITY AVE</b>	
	<b>Mailing Address 2:</b>	<b>Not reported</b>	
	<b>Mailing City,State,Zip:</b>	<b>BERKELEY, CA 94703</b>	
	<b>Owner Name:</b>	<b>SATELLITE FIRST COMMUNITY LP</b>	
	<b>Owner Address:</b>	<b>1521 UNIVERSITY AVE</b>	
	<b>Owner Address 2:</b>	<b>Not reported</b>	
	<b>Owner City,State,Zip:</b>	<b>BERKELEY, CA 94703</b>	
	<b>Owner Phone:</b>	<b>Not reported</b>	
	<b>Owner Fax:</b>	<b>Not reported</b>	
	<b>Contact Name:</b>	<b>BARBARA SANDERS</b>	
	<b>Contact Address:</b>	<b>1521 UNIVERSITY AVE</b>	
	<b>Contact Address 2:</b>	<b>Not reported</b>	
	<b>City,State,Zip:</b>	<b>BERKELEY, CA 94703</b>	
	<b>Contact Phone:</b>	<b>Not reported</b>	
	<b>Contact Fax:</b>	<b>Not reported</b>	
	<b>Facility Status:</b>	<b>Inactive</b>	
	<b>Facility Type:</b>	<b>TEMPORARY</b>	

Map ID  
Direction  
Distance  
Elevation

MAP FINDINGS

Site

Database(s)

EDR ID Number  
EPA ID Number

**SATELLITE FIRST COMMUNITY LP (Continued)**

**S113771681**

Category: STATE  
Latitude: 37.806963  
Longitude: -122.224029

**HAZNET:**

Name: SATELLITE FIRST COMMUNITY LP  
Address: 4135 PARK BVLD  
Address 2: Not reported  
City,State,Zip: OAKLAND, CA 94602  
Contact: BARBARA SANDERS  
Telephone: 5106970700  
Mailing Name: Not reported  
Mailing Address: 1521 UNIVERSITY AVE

Year: 2013  
Gepaid: CAC002683646  
TSD EPA ID: CAD981382732  
CA Waste Code: 151 - Asbestos containing waste  
Disposal Method: H132 - Landfill Or Surface Impoundment That Will Be Closed As Landfill( To Include On-Site Treatment And/Or Stabilization)  
Tons: 5.6

Year: 2012  
Gepaid: CAC002683646  
TSD EPA ID: CAD028409019  
CA Waste Code: 181 - Other inorganic solid waste  
Disposal Method: H141 - Storage, Bulking, And/Or Transfer Off Site--No Treatment/Reovery (H010-H129) Or (H131-H135)  
Tons: 0.05

Year: 2012  
Gepaid: CAC002683646  
TSD EPA ID: CAD981382732  
CA Waste Code: 151 - Asbestos containing waste  
Disposal Method: H132 - Landfill Or Surface Impoundment That Will Be Closed As Landfill( To Include On-Site Treatment And/Or Stabilization)  
Tons: 48.4

**Additional Info:**

Year: 2013  
Gen EPA ID: CAC002683646

Shipment Date: 20130501  
Creation Date: 7/6/2013 22:15:05  
Receipt Date: 20130513  
Manifest ID: 010100723JJK  
Trans EPA ID: CAL000253427  
Trans Name: SOUTHWEST HAZARD CONTROL, INC.  
Trans 2 EPA ID: CAR000037283  
Trans 2 Name: WORLD ENVIRONMENTAL & ENERGY  
TSD EPA ID: CAD981382732  
Trans Name: ALTAMONT LANDFILL  
TSD Alt EPA ID: Not reported  
TSD Alt Name: Not reported  
Waste Code Description: 151 - Asbestos-containing waste

Map ID  
Direction  
Distance  
Elevation

MAP FINDINGS

Site

Database(s)

EDR ID Number  
EPA ID Number

SATELLITE FIRST COMMUNITY LP (Continued)

S113771681

RCRA Code:	Not reported
Meth Code:	H132 - Landfill Or Surface Impoundment That Will Be Closed As Landfill( To Include On-Site Treatment And/Or Stabilization)
Quantity Tons:	0.4
Waste Quantity:	1
Quantity Unit:	Y
Additional Code 1:	Not reported
Additional Code 2:	Not reported
Additional Code 3:	Not reported
Additional Code 4:	Not reported
Additional Code 5:	Not reported
Shipment Date:	20130401
Creation Date:	5/5/2013 22:15:17
Receipt Date:	20130403
Manifest ID:	010100696JJK
Trans EPA ID:	CAL000253427
Trans Name:	SOUTHWEST HAZARD CONTROL INC
Trans 2 EPA ID:	CAR000037283
Trans 2 Name:	WORLD ENVIRONMENTAL & ENERGY
TSDf EPA ID:	CAD981382732
Trans Name:	ALTAMONT LANDFILL
TSDf Alt EPA ID:	Not reported
TSDf Alt Name:	Not reported
Waste Code Description:	151 - Asbestos-containing waste
RCRA Code:	Not reported
Meth Code:	H132 - Landfill Or Surface Impoundment That Will Be Closed As Landfill( To Include On-Site Treatment And/Or Stabilization)
Quantity Tons:	0.4
Waste Quantity:	1
Quantity Unit:	Y
Additional Code 1:	Not reported
Additional Code 2:	Not reported
Additional Code 3:	Not reported
Additional Code 4:	Not reported
Additional Code 5:	Not reported
Shipment Date:	20130307
Creation Date:	5/4/2013 22:15:12
Receipt Date:	20130314
Manifest ID:	010100663JJK
Trans EPA ID:	CAL000253427
Trans Name:	SOUTHWEST HAZARD CONTROL INC
Trans 2 EPA ID:	CAR000037283
Trans 2 Name:	WORLD ENVIRONMENTAL & ENERGY
TSDf EPA ID:	CAD981382732
Trans Name:	ALTAMONT LANDFILL
TSDf Alt EPA ID:	Not reported
TSDf Alt Name:	Not reported
Waste Code Description:	151 - Asbestos-containing waste
RCRA Code:	Not reported
Meth Code:	H132 - Landfill Or Surface Impoundment That Will Be Closed As Landfill( To Include On-Site Treatment And/Or Stabilization)
Quantity Tons:	2
Waste Quantity:	5
Quantity Unit:	Y
Additional Code 1:	Not reported

Map ID  
Direction  
Distance  
Elevation

MAP FINDINGS

Site

Database(s)

EDR ID Number  
EPA ID Number

**SATELLITE FIRST COMMUNITY LP (Continued)**

**S113771681**

Additional Code 2:	Not reported
Additional Code 3:	Not reported
Additional Code 4:	Not reported
Additional Code 5:	Not reported
Shipment Date:	20130214
Creation Date:	4/22/2013 22:15:13
Receipt Date:	20130221
Manifest ID:	010100645JJK
Trans EPA ID:	CAL000253427
Trans Name:	SOUTHWEST HAZARD CONTROL INC
Trans 2 EPA ID:	CAR000037283
Trans 2 Name:	WORLD ENVIRONMENTAL & ENERGY
TSDf EPA ID:	CAD981382732
Trans Name:	ALTAMONT LANDFILL
TSDf Alt EPA ID:	Not reported
TSDf Alt Name:	Not reported
Waste Code Description:	151 - Asbestos-containing waste
RCRA Code:	Not reported
Meth Code:	H132 - Landfill Or Surface Impoundment That Will Be Closed As Landfill( To Include On-Site Treatment And/Or Stabilization)
Quantity Tons:	0.4
Waste Quantity:	1
Quantity Unit:	Y
Additional Code 1:	Not reported
Additional Code 2:	Not reported
Additional Code 3:	Not reported
Additional Code 4:	Not reported
Additional Code 5:	Not reported
Shipment Date:	20130124
Creation Date:	4/10/2013 22:15:15
Receipt Date:	20130207
Manifest ID:	010100643JJK
Trans EPA ID:	CAL000253427
Trans Name:	SOUTHWEST HAZARD CONTROL INC
Trans 2 EPA ID:	CAR000037283
Trans 2 Name:	WORLD ENVIRONMENTAL & ENERGY
TSDf EPA ID:	CAD981382732
Trans Name:	ALTAMONT LANDFILL
TSDf Alt EPA ID:	Not reported
TSDf Alt Name:	Not reported
Waste Code Description:	151 - Asbestos-containing waste
RCRA Code:	Not reported
Meth Code:	H132 - Landfill Or Surface Impoundment That Will Be Closed As Landfill( To Include On-Site Treatment And/Or Stabilization)
Quantity Tons:	0.4
Waste Quantity:	1
Quantity Unit:	Y
Additional Code 1:	Not reported
Additional Code 2:	Not reported
Additional Code 3:	Not reported
Additional Code 4:	Not reported
Additional Code 5:	Not reported
Shipment Date:	20130123
Creation Date:	3/13/2013 22:15:46

Map ID  
Direction  
Distance  
Elevation

MAP FINDINGS

Site

Database(s)

EDR ID Number  
EPA ID Number

**SATELLITE FIRST COMMUNITY LP (Continued)**

**S113771681**

Receipt Date:	20130124
Manifest ID:	010100642JJK
Trans EPA ID:	CAL000253427
Trans Name:	SOUTHWEST HAZARD CONTROL INC
Trans 2 EPA ID:	CAR000037283
Trans 2 Name:	WORLD ENVIRONMENTAL & ENERGY
TSDF EPA ID:	CAD981382732
Trans Name:	ALTAMONT LANDFILL
TSDF Alt EPA ID:	Not reported
TSDF Alt Name:	Not reported
Waste Code Description:	151 - Asbestos-containing waste
RCRA Code:	Not reported
Meth Code:	H132 - Landfill Or Surface Impoundment That Will Be Closed As Landfill( To Include On-Site Treatment And/Or Stabilization)
Quantity Tons:	0.8
Waste Quantity:	2
Quantity Unit:	Y
Additional Code 1:	Not reported
Additional Code 2:	Not reported
Additional Code 3:	Not reported
Additional Code 4:	Not reported
Additional Code 5:	Not reported
Shipment Date:	20130111
Creation Date:	3/13/2013 22:15:46
Receipt Date:	20130124
Manifest ID:	010100634JJK
Trans EPA ID:	CAL000253427
Trans Name:	SOUTHWEST HAZARD CONTROL INC
Trans 2 EPA ID:	CAR000037283
Trans 2 Name:	WORLD ENVIRONMENTAL & ENERGY
TSDF EPA ID:	CAD981382732
Trans Name:	ALTAMONT LANDFILL
TSDF Alt EPA ID:	Not reported
TSDF Alt Name:	Not reported
Waste Code Description:	151 - Asbestos-containing waste
RCRA Code:	Not reported
Meth Code:	H132 - Landfill Or Surface Impoundment That Will Be Closed As Landfill( To Include On-Site Treatment And/Or Stabilization)
Quantity Tons:	0.8
Waste Quantity:	2
Quantity Unit:	Y
Additional Code 1:	Not reported
Additional Code 2:	Not reported
Additional Code 3:	Not reported
Additional Code 4:	Not reported
Additional Code 5:	Not reported
Shipment Date:	20130110
Creation Date:	3/13/2013 22:15:46
Receipt Date:	20130116
Manifest ID:	010100633JJK
Trans EPA ID:	CAL000253427
Trans Name:	SOUTHWEST HAZARD CONTROL INC
Trans 2 EPA ID:	CAR000037283
Trans 2 Name:	WORLD ENVIRONMENTAL & ENERGY
TSDF EPA ID:	CAD981382732

Map ID  
Direction  
Distance  
Elevation

MAP FINDINGS

Site

Database(s)

EDR ID Number  
EPA ID Number

**SATELLITE FIRST COMMUNITY LP (Continued)**

**S113771681**

Trans Name: ALTAMONT LANDFILL  
TSDf Alt EPA ID: Not reported  
TSDf Alt Name: Not reported  
Waste Code Description: 151 - Asbestos-containing waste  
RCRA Code: Not reported  
Meth Code: H132 - Landfill Or Surface Impoundment That Will Be Closed As  
Landfill( To Include On-Site Treatment And/Or Stabilization)  
Quantity Tons: 0.4  
Waste Quantity: 1  
Quantity Unit: Y  
Additional Code 1: Not reported  
Additional Code 2: Not reported  
Additional Code 3: Not reported  
Additional Code 4: Not reported  
Additional Code 5: Not reported

Additional Info:

Year: 2012  
Gen EPA ID: CAC002683646

Shipment Date: 20121211  
Creation Date: 2/15/2013 22:15:34  
Receipt Date: 20121213  
Manifest ID: 010100630JJK  
Trans EPA ID: CAL000253427  
Trans Name: SOUTHWEST HAZARD CONTROL INC  
Trans 2 EPA ID: CAR000037283  
Trans 2 Name: WORLD ENVIRONMENTAL & ENERGY  
TSDf EPA ID: CAD981382732  
Trans Name: ALTAMONT LANDFILL  
TSDf Alt EPA ID: Not reported  
TSDf Alt Name: Not reported  
Waste Code Description: 151 - Asbestos-containing waste  
RCRA Code: Not reported  
Meth Code: H132 - Landfill Or Surface Impoundment That Will Be Closed As  
Landfill( To Include On-Site Treatment And/Or Stabilization)  
Quantity Tons: 1.6  
Waste Quantity: 4  
Quantity Unit: Y  
Additional Code 1: Not reported  
Additional Code 2: Not reported  
Additional Code 3: Not reported  
Additional Code 4: Not reported  
Additional Code 5: Not reported

Shipment Date: 20121207  
Creation Date: 2/15/2013 22:15:22  
Receipt Date: 20121211  
Manifest ID: 010100628JJK  
Trans EPA ID: CAL000253427  
Trans Name: SOUTHWEST HAZARD CONTROL INC  
Trans 2 EPA ID: CAR000037283  
Trans 2 Name: WORLD ENVIRONMENTAL & ENERGY  
TSDf EPA ID: CAD981382732  
Trans Name: ALTAMONT LANDFILL  
TSDf Alt EPA ID: Not reported  
TSDf Alt Name: Not reported



Map ID  
Direction  
Distance  
Elevation

MAP FINDINGS

Site

Database(s)

EDR ID Number  
EPA ID Number

**SATELLITE FIRST COMMUNITY LP (Continued)**

**S113771681**

Waste Code Description:	151 - Asbestos-containing waste
RCRA Code:	Not reported
Meth Code:	H132 - Landfill Or Surface Impoundment That Will Be Closed As Landfill( To Include On-Site Treatment And/Or Stabilization)
Quantity Tons:	1.6
Waste Quantity:	4
Quantity Unit:	Y
Additional Code 1:	Not reported
Additional Code 2:	Not reported
Additional Code 3:	Not reported
Additional Code 4:	Not reported
Additional Code 5:	Not reported
Shipment Date:	20121206
Creation Date:	2/15/2013 22:15:22
Receipt Date:	20121211
Manifest ID:	010100627JJK
Trans EPA ID:	CAL000253427
Trans Name:	SOUTHWEST HAZARD CONTROL INC
Trans 2 EPA ID:	CAR000037283
Trans 2 Name:	WORLD ENVIRONMENTAL & ENERGY
TSDf EPA ID:	CAD981382732
Trans Name:	ALTAMONT LANDFILL
TSDf Alt EPA ID:	Not reported
TSDf Alt Name:	Not reported
Waste Code Description:	151 - Asbestos-containing waste
RCRA Code:	Not reported
Meth Code:	H132 - Landfill Or Surface Impoundment That Will Be Closed As Landfill( To Include On-Site Treatment And/Or Stabilization)
Quantity Tons:	1.6
Waste Quantity:	4
Quantity Unit:	Y
Additional Code 1:	Not reported
Additional Code 2:	Not reported
Additional Code 3:	Not reported
Additional Code 4:	Not reported
Additional Code 5:	Not reported
Shipment Date:	20121205
Creation Date:	2/15/2013 22:15:22
Receipt Date:	20121211
Manifest ID:	010100626JJK
Trans EPA ID:	CAL000253427
Trans Name:	SOUTHWEST HAZARD CONTROL INC
Trans 2 EPA ID:	CAR000037283
Trans 2 Name:	WORLD ENVIRONMENTAL & ENERGY
TSDf EPA ID:	CAD981382732
Trans Name:	ALTAMONT LANDFILL
TSDf Alt EPA ID:	Not reported
TSDf Alt Name:	Not reported
Waste Code Description:	151 - Asbestos-containing waste
RCRA Code:	Not reported
Meth Code:	H132 - Landfill Or Surface Impoundment That Will Be Closed As Landfill( To Include On-Site Treatment And/Or Stabilization)
Quantity Tons:	1.2
Waste Quantity:	3
Quantity Unit:	Y

Map ID  
Direction  
Distance  
Elevation

MAP FINDINGS

Site

Database(s)

EDR ID Number  
EPA ID Number

**SATELLITE FIRST COMMUNITY LP (Continued)**

**S113771681**

Additional Code 1:	Not reported
Additional Code 2:	Not reported
Additional Code 3:	Not reported
Additional Code 4:	Not reported
Additional Code 5:	Not reported
Shipment Date:	20121204
Creation Date:	2/15/2013 22:15:28
Receipt Date:	20121205
Manifest ID:	010100623JJK
Trans EPA ID:	CAL000253427
Trans Name:	SOUTHWEST HAZARD CONTROL INC
Trans 2 EPA ID:	CAR000037283
Trans 2 Name:	WORLD ENVIRONMENTAL & ENERGY
TSDf EPA ID:	CAD981382732
Trans Name:	ALTAMONT LANDFILL
TSDf Alt EPA ID:	Not reported
TSDf Alt Name:	Not reported
Waste Code Description:	151 - Asbestos-containing waste
RCRA Code:	Not reported
Meth Code:	H132 - Landfill Or Surface Impoundment That Will Be Closed As Landfill( To Include On-Site Treatment And/Or Stabilization)
Quantity Tons:	0.8
Waste Quantity:	2
Quantity Unit:	Y
Additional Code 1:	Not reported
Additional Code 2:	Not reported
Additional Code 3:	Not reported
Additional Code 4:	Not reported
Additional Code 5:	Not reported
Shipment Date:	20121127
Creation Date:	1/21/2013 22:15:09
Receipt Date:	20121128
Manifest ID:	010100617JJK
Trans EPA ID:	CAL000253427
Trans Name:	SOUTHWEST HAZARD CONTROL INC
Trans 2 EPA ID:	CAR000037283
Trans 2 Name:	WORLD ENVIRONMENTAL & ENERGY
TSDf EPA ID:	CAD981382732
Trans Name:	ALTAMONT LANDFILL
TSDf Alt EPA ID:	Not reported
TSDf Alt Name:	Not reported
Waste Code Description:	151 - Asbestos-containing waste
RCRA Code:	Not reported
Meth Code:	H132 - Landfill Or Surface Impoundment That Will Be Closed As Landfill( To Include On-Site Treatment And/Or Stabilization)
Quantity Tons:	0.4
Waste Quantity:	1
Quantity Unit:	Y
Additional Code 1:	Not reported
Additional Code 2:	Not reported
Additional Code 3:	Not reported
Additional Code 4:	Not reported
Additional Code 5:	Not reported
Shipment Date:	20121019

Map ID  
Direction  
Distance  
Elevation

MAP FINDINGS

Site

Database(s)

EDR ID Number  
EPA ID Number

**SATELLITE FIRST COMMUNITY LP (Continued)**

**S113771681**

Creation Date: 1/5/2013 22:15:26  
Receipt Date: 20121030  
Manifest ID: 010100598JJK  
Trans EPA ID: CAR000181842  
Trans Name: SOUTHWEST HAZARD CONTROL INC  
Trans 2 EPA ID: CAL000274783  
Trans 2 Name: KM INDUSTRIAL INC  
TSDf EPA ID: CAD028409019  
Trans Name: CROSBY & OVERTON  
TSDf Alt EPA ID: Not reported  
TSDf Alt Name: Not reported  
Waste Code Description: 181 - Other inorganic solid waste Organics  
RCRA Code: D008  
Meth Code: H141 - Storage, Bulking, And/Or Transfer Off Site--No Treatment/Reovery (H010-H129) Or (H131-H135)  
  
Quantity Tons: 0.05  
Waste Quantity: 100  
Quantity Unit: P  
Additional Code 1: Not reported  
Additional Code 2: Not reported  
Additional Code 3: Not reported  
Additional Code 4: Not reported  
Additional Code 5: Not reported  
  
Shipment Date: 20121012  
Creation Date: 12/6/2012 22:15:54  
Receipt Date: 20121018  
Manifest ID: 010100596JJK  
Trans EPA ID: CAL000253427  
Trans Name: SOUTHWEST HAZARD CONTROL INC  
Trans 2 EPA ID: CAR000037283  
Trans 2 Name: WORLD ENVIRONMENTAL & ENERGY  
TSDf EPA ID: CAD981382732  
Trans Name: ALTAMONT LANDFILL  
TSDf Alt EPA ID: Not reported  
TSDf Alt Name: Not reported  
Waste Code Description: 151 - Asbestos-containing waste  
RCRA Code: Not reported  
Meth Code: H132 - Landfill Or Surface Impoundment That Will Be Closed As Landfill( To Include On-Site Treatment And/Or Stabilization)  
  
Quantity Tons: 0.4  
Waste Quantity: 1  
Quantity Unit: Y  
Additional Code 1: Not reported  
Additional Code 2: Not reported  
Additional Code 3: Not reported  
Additional Code 4: Not reported  
Additional Code 5: Not reported  
  
Shipment Date: 20121001  
Creation Date: 12/6/2012 22:15:54  
Receipt Date: 20121011  
Manifest ID: 010100579JJK  
Trans EPA ID: CAL000253427  
Trans Name: SOUTHWEST HAZARD CONTROL INC  
Trans 2 EPA ID: CAR000037283  
Trans 2 Name: WORLD ENVIRONMENTAL & ENERGY

Map ID  
 Direction  
 Distance  
 Elevation

MAP FINDINGS

Site

Database(s)

EDR ID Number  
 EPA ID Number

**SATELLITE FIRST COMMUNITY LP (Continued)**

**S113771681**

TSDF EPA ID:	CAD981382732
Trans Name:	ALTAMONT LANDFILL
TSDF Alt EPA ID:	Not reported
TSDF Alt Name:	Not reported
Waste Code Description:	151 - Asbestos-containing waste
RCRA Code:	Not reported
Meth Code:	H132 - Landfill Or Surface Impoundment That Will Be Closed As Landfill( To Include On-Site Treatment And/Or Stabilization)
Quantity Tons:	0.8
Waste Quantity:	2
Quantity Unit:	Y
Additional Code 1:	Not reported
Additional Code 2:	Not reported
Additional Code 3:	Not reported
Additional Code 4:	Not reported
Additional Code 5:	Not reported
Shipment Date:	20120929
Creation Date:	12/6/2012 22:15:54
Receipt Date:	20121011
Manifest ID:	010100578JJK
Trans EPA ID:	CAL000253427
Trans Name:	SOUTHWEST HAZARD CONTROL INC
Trans 2 EPA ID:	CAR000037283
Trans 2 Name:	WORLD ENVIRONMENTAL & ENERGY
TSDF EPA ID:	CAD981382732
Trans Name:	ALTAMONT LANDFILL
TSDF Alt EPA ID:	Not reported
TSDF Alt Name:	Not reported
Waste Code Description:	151 - Asbestos-containing waste
RCRA Code:	Not reported
Meth Code:	H132 - Landfill Or Surface Impoundment That Will Be Closed As Landfill( To Include On-Site Treatment And/Or Stabilization)
Quantity Tons:	1.2
Waste Quantity:	3
Quantity Unit:	Y
Additional Code 1:	Not reported
Additional Code 2:	Not reported
Additional Code 3:	Not reported
Additional Code 4:	Not reported
Additional Code 5:	Not reported

**Q123**      **PARK BOULEVARD MANOR**  
**NNW**      **4135 PARK BLVD**  
 < 1/8      **OAKLAND, CA 94602**  
 0.015 mi.  
 77 ft.      **Site 2 of 7 in cluster Q**

**HWTS**    **S112987880**  
**HAZNET**    **N/A**

<b>Actual:</b>	<b>HWTS:</b>	
<b>249 ft.</b>	Name:	PARK BOULEVARD MANOR
<b>Focus Map:</b>	Address:	4135 PARK BLVD
<b>8</b>	Address 2:	Not reported
	City,State,Zip:	OAKLAND, CA 94602
	EPA ID:	CAC002668769
	Inactive Date:	12/07/2011
	Create Date:	06/09/2011
	Last Act Date:	Not reported
	Mailing Name:	Not reported

Map ID  
Direction  
Distance  
Elevation

MAP FINDINGS

Site

Database(s)

EDR ID Number  
EPA ID Number

**PARK BOULEVARD MANOR (Continued)**

**S112987880**

Mailing Address: 4135 PARK BLVD  
Mailing Address 2: Not reported  
Mailing City,State,Zip: OAKLAND, CA 946021265  
Owner Name: SATTELITE HOUSING  
Owner Address: 4135 PARK BLVD  
Owner Address 2: Not reported  
Owner City,State,Zip: OAKLAND, CA 946021265  
Owner Phone: Not reported  
Owner Fax: Not reported  
Contact Name: GILBERT CHAN  
Contact Address: 4135 PARK BLVD  
Contact Address 2: Not reported  
City,State,Zip: OAKLAND, CA 946021265  
Contact Phone: Not reported  
Contact Fax: Not reported  
Facility Status: Inactive  
Facility Type: TEMPORARY  
Category: STATE  
Latitude: 37.806963  
Longitude: -122.224029

**HAZNET:**

Name: PARK BOULEVARD MANOR  
Address: 4135 PARK BLVD  
Address 2: Not reported  
City,State,Zip: OAKLAND, CA 946021265  
Contact: GILBERT CHAN  
Telephone: 4153099782  
Mailing Name: Not reported  
Mailing Address: 4135 PARK BLVD

Year: 2011  
Gepaid: CAC002668769  
TSD EPA ID: CAD982042475  
CA Waste Code: 151 - Asbestos containing waste  
Disposal Method: H132 - Landfill Or Surface Impoundment That Will Be Closed As Landfill( To Include On-Site Treatment And/Or Stabilization)  
Tons: 12

**Additional Info:**

Year: 2011  
Gen EPA ID: CAC002668769  
Shipment Date: 20110725  
Creation Date: 9/1/2011 18:31:53  
Receipt Date: 20110728  
Manifest ID: 005703182JJK  
Trans EPA ID: CAR000143032  
Trans Name: KJB MANAGEMENT SERVICES  
Trans 2 EPA ID: Not reported  
Trans 2 Name: Not reported  
TSD EPA ID: CAD982042475  
Trans Name: RECOLOGY HAY RD  
TSD Alt EPA ID: Not reported  
TSD Alt Name: Not reported

Map ID  
 Direction  
 Distance  
 Elevation

MAP FINDINGS

Site

Database(s)

EDR ID Number  
 EPA ID Number

**PARK BOULEVARD MANOR (Continued)**

**S112987880**

Waste Code Description:	151 - Asbestos-containing waste
RCRA Code:	Not reported
Meth Code:	H132 - Landfill Or Surface Impoundment That Will Be Closed As Landfill( To Include On-Site Treatment And/Or Stabilization)
Quantity Tons:	12
Waste Quantity:	30
Quantity Unit:	Y
Additional Code 1:	Not reported
Additional Code 2:	Not reported
Additional Code 3:	Not reported
Additional Code 4:	Not reported
Additional Code 5:	Not reported

**Q124**      **SATELLITE SENIOR HOMES**  
**NNW**      **4135 PARK BLVD**  
**< 1/8**      **OAKLAND, CA 94602**  
**0.015 mi.**  
**77 ft.**      **Site 3 of 7 in cluster Q**

**HWTS**    **S124551769**  
**N/A**

<b>Actual:</b>	<b>HWTS:</b>	
<b>249 ft.</b>	Name:	SATELLITE SENIOR HOMES
<b>Focus Map:</b>	Address:	4135 PARK BLVD
<b>8</b>	Address 2:	Not reported
	City,State,Zip:	OAKLAND, CA 94602
	EPA ID:	CAC001202384
	Inactive Date:	10/25/2000
	Create Date:	12/28/1995
	Last Act Date:	Not reported
	Mailing Name:	Not reported
	Mailing Address:	360 22ND ST STE 700
	Mailing Address 2:	Not reported
	Mailing City,State,Zip:	OAKLAND, CA 946120000
	Owner Name:	SATELLITE SENIOR HOMES
	Owner Address:	360 22ND ST STE 700
	Owner Address 2:	Not reported
	Owner City,State,Zip:	OAKLAND, CA 946120000
	Owner Phone:	Not reported
	Owner Fax:	Not reported
	Contact Name:	BEVERLY PETERS
	Contact Address:	360 22ND ST STE 700
	Contact Address 2:	Not reported
	City,State,Zip:	OAKLAND, CA 946120000
	Contact Phone:	Not reported
	Contact Fax:	Not reported
	Facility Status:	Inactive
	Facility Type:	TEMPORARY
	Category:	STATE
	Latitude:	37.806558
	Longitude:	-122.224299

MAP FINDINGS

Map ID  
 Direction  
 Distance  
 Elevation

Site

Database(s)

EDR ID Number  
 EPA ID Number

**Q125**      **ALTON JELKS**  
**NNW**      **4125 PARK BLVD**  
**< 1/8**      **OAKLAND, CA 94602**  
**0.015 mi.**  
**78 ft.**      **Site 4 of 7 in cluster Q**

**HWTS**    **S127606431**  
**HAZNET**    **N/A**

**Actual:**  
**248 ft.**

**Focus Map:**  
**8**

**HWTS:**  
 Name: ALTON JELKS  
 Address: 4125 PARK BLVD  
 Address 2: Not reported  
 City,State,Zip: OAKLAND, CA 94602  
 EPA ID: CAC003125791  
 Inactive Date: 09/21/2021  
 Create Date: 06/22/2021  
 Last Act Date: Not reported  
 Mailing Name: Not reported  
 Mailing Address: 4125 PARK BLVD  
 Mailing Address 2: Not reported  
 Mailing City,State,Zip: OAKLAND, CA 946021206  
 Owner Name: ALTON JELKS  
 Owner Address: 4125 PARK BLVD  
 Owner Address 2: Not reported  
 Owner City,State,Zip: OAKLAND, CA 946021206  
 Owner Phone: Not reported  
 Owner Fax: Not reported  
 Contact Name: ALTON JELKS  
 Contact Address: 4125 PARK BLVD  
 Contact Address 2: Not reported  
 City,State,Zip: OAKLAND, CA 946021206  
 Contact Phone: Not reported  
 Contact Fax: Not reported  
 Facility Status: Inactive  
 Facility Type: TEMPORARY  
 Category: STATE  
 Latitude: 37.80683998  
 Longitude: -122.22427399

**HAZNET:**  
 Name: ALTON JELKS  
 Address: 4125 PARK BLVD  
 Address 2: Not reported  
 City,State,Zip: OAKLAND, CA 946021206  
 Contact: ALTON JELKS  
 Telephone: 5102822189  
 Mailing Name: Not reported  
 Mailing Address: 4125 PARK BLVD  
  
 Year: 2021  
 Gepaid: CAC003125791  
 TSD EPA ID: CAD982042475  
 CA Waste Code: 151 - Asbestos containing waste  
 Disposal Method: H132 - Landfill Or Surface Impoundment That Will Be Closed As Landfill( To Include On-Site Treatment And/Or Stabilization)  
 Tons: 0.23

Map ID  
 Direction  
 Distance  
 Elevation

MAP FINDINGS

Site

Database(s)

EDR ID Number  
 EPA ID Number

**Q126**     **ALTON JELKS**  
**NNW**     **4125 PARK BLVD**  
**< 1/8**     **OAKLAND, CA 94602**  
**0.015 mi.**  
**78 ft.**     **Site 5 of 7 in cluster Q**

**ECHO**     **1026849700**  
**N/A**

**Actual:**     **ECHO:**  
**248 ft.**     Envid:     1026849700  
**Focus Map:**     Registry ID:     110071115348  
**8**     DFR URL:     <http://echo.epa.gov/detailed-facility-report?fid=110071115348>  
                   Name:     ALTON JELKS  
                   Address:     4125 PARK BLVD  
                   City,State,Zip:     OAKLAND, CA 94602

**Q127**     **ALTON JELKS**  
**NNW**     **4125 PARK BLVD**  
**< 1/8**     **OAKLAND, CA 94602**  
**0.015 mi.**  
**78 ft.**     **Site 6 of 7 in cluster Q**

**RCRA NonGen / NLR**     **1026813230**  
**CAC003125791**

**Actual:**     **RCRA Listings:**  
**248 ft.**     Date Form Received by Agency:     20210622  
**Focus Map:**     Handler Name:     Alton Jelks  
**8**     Handler Address:     PARK BLVD  
                   Handler City,State,Zip:     OAKLAND, CA 94602  
                   EPA ID:     CAC003125791  
                   Contact Name:     ALTON JELKS  
                   Contact Address:     PARK BLVD  
                   Contact City,State,Zip:     OAKLAND, CA 94602  
                   Contact Telephone:     510-282-2189  
                   Contact Fax:     Not reported  
                   Contact Email:     ROBERT@8884ABATEMENT.COM  
                   Contact Title:     Not reported  
                   EPA Region:     09  
                   Land Type:     Not reported  
                   Federal Waste Generator Description:     Not a generator, verified  
                   Non-Notifier:     Not reported  
                   Biennial Report Cycle:     Not reported  
                   Accessibility:     Not reported  
                   Active Site Indicator:     Not reported  
                   State District Owner:     Not reported  
                   State District:     Not reported  
                   Mailing Address:     PARK BLVD  
                   Mailing City,State,Zip:     OAKLAND, CA 94602  
                   Owner Name:     Not reported  
                   Owner Type:     Not reported  
                   Operator Name:     Alton Jelks  
                   Operator Type:     Other  
                   Short-Term Generator Activity:     No  
                   Importer Activity:     No  
                   Mixed Waste Generator:     No  
                   Transporter Activity:     No  
                   Transfer Facility Activity:     No  
                   Recycler Activity with Storage:     No  
                   Small Quantity On-Site Burner Exemption:     No  
                   Smelting Melting and Refining Furnace Exemption:     No  
                   Underground Injection Control:     No  
                   Off-Site Waste Receipt:     No  
                   Universal Waste Indicator:     No  
                   Universal Waste Destination Facility:     No



Map ID  
 Direction  
 Distance  
 Elevation

MAP FINDINGS

Site

Database(s)

EDR ID Number  
 EPA ID Number

**ALTON JELKS (Continued)**

**1026813230**

Federal Universal Waste:	No
Active Site State-Reg Handler:	---
Federal Facility Indicator:	Not reported
Hazardous Secondary Material Indicator:	N
Sub-Part K Indicator:	Not reported
2018 GPRA Permit Baseline:	Not on the Baseline
2018 GPRA Renewals Baseline:	Not on the Baseline
202 GPRA Corrective Action Baseline:	No
Subject to Corrective Action Universe:	No
Non-TSDFs Where RCRA CA has Been Imposed Universe:	No
Corrective Action Priority Ranking:	No NCAPS ranking
Environmental Control Indicator:	No
Institutional Control Indicator:	No
Human Exposure Controls Indicator:	N/A
Groundwater Controls Indicator:	N/A
Significant Non-Complier Universe:	No
Unaddressed Significant Non-Complier Universe:	No
Addressed Significant Non-Complier Universe:	No
Significant Non-Complier With a Compliance Schedule Universe:	No
Financial Assurance Required:	Not reported
Handler Date of Last Change:	20210622
Recognized Trader-Importer:	No
Recognized Trader-Exporter:	No
Importer of Spent Lead Acid Batteries:	No
Exporter of Spent Lead Acid Batteries:	No
Recycler Activity Without Storage:	No
Manifest Broker:	No
Sub-Part P Indicator:	No

**Handler - Owner Operator:**

Owner/Operator Indicator:	Operator
Owner/Operator Name:	ALTON JELKS
Legal Status:	Other
Date Became Current:	Not reported
Date Ended Current:	Not reported
Owner/Operator Address:	4125 PARK BLVD
Owner/Operator City,State,Zip:	OAKLAND, CA 94602
Owner/Operator Telephone:	Not reported
Owner/Operator Telephone Ext:	Not reported
Owner/Operator Fax:	Not reported
Owner/Operator Email:	Not reported

**Historic Generators:**

Receive Date:	20210622
Handler Name:	ALTON JELKS
Federal Waste Generator Description:	Not a generator, verified
State District Owner:	Not reported
Large Quantity Handler of Universal Waste:	No
Recognized Trader Importer:	No
Recognized Trader Exporter:	No
Spent Lead Acid Battery Importer:	No
Spent Lead Acid Battery Exporter:	No
Current Record:	Yes
Non Storage Recycler Activity:	No
Electronic Manifest Broker:	No

Map ID  
 Direction  
 Distance  
 Elevation

MAP FINDINGS

Site

Database(s)

EDR ID Number  
 EPA ID Number

**ALTON JELKS (Continued)**

**1026813230**

List of NAICS Codes and Descriptions:

NAICS Codes: No NAICS Codes Found

Facility Has Received Notices of Violations:

Violations: No Violations Found

Evaluation Action Summary:

Evaluations: No Evaluations Found

**R128  
 NW  
 < 1/8  
 0.015 mi.  
 78 ft.**

**1X EAST BAY REGIONAL PKS FIRE DEPT  
 OAKLAND HILLS MI MARKER  
 ALAMEDA CO, CA 94611  
 Site 1 of 2 in cluster R**

**HWTS S124943994  
 N/A**

**Actual:  
 1064 ft.**

**Focus Map:  
 6**

HWTS:

Name: 1X EAST BAY REGIONAL PKS FIRE DEPT  
 Address: OAKLAND HILLS MI MARKER  
 Address 2: Not reported  
 City,State,Zip: ALAMEDA CO, CA 94611  
 EPA ID: CAP999002034  
 Inactive Date: 12/19/2000  
 Create Date: 07/21/1987  
 Last Act Date: Not reported  
 Mailing Name: Not reported  
 Mailing Address: 11500 SKYLINE BLVD  
 Mailing Address 2: Not reported  
 Mailing City,State,Zip: OAKLAND, CA 946110000  
 Owner Name: Not reported  
 Owner Address: Not reported  
 Owner Address 2: Not reported  
 Owner City,State,Zip: Not reported  
 Owner Phone: Not reported  
 Owner Fax: Not reported  
 Contact Name: JULIE WALLACE  
 Contact Address: Not reported  
 Contact Address 2: Not reported  
 City,State,Zip: Not reported  
 Contact Phone: Not reported  
 Contact Fax: Not reported  
 Facility Status: Inactive  
 Facility Type: TEMPORARY  
 Category: FEDERAL  
 Latitude: 37.8359403  
 Longitude: -122.1916983

Map ID  
 Direction  
 Distance  
 Elevation

MAP FINDINGS

Site

Database(s)

EDR ID Number  
 EPA ID Number

**S129**      **MICHELLE MAHONEY**      **RCRA NonGen / NLR**      **1024778228**  
**NW**      **15 AZALEA LN,**      **CAC002998172**  
**< 1/8**      **OAKLAND, CA 94611**  
**0.015 mi.**  
**80 ft.**      **Site 1 of 4 in cluster S**

**Actual:**  
**1058 ft.**

**Focus Map:**  
**6**

RCRA Listings:	20190125
Date Form Received by Agency:	Michelle Mahoney
Handler Name:	15 AZALEA LN,
Handler Address:	OAKLAND, CA 94611
Handler City,State,Zip:	CAC002998172
EPA ID:	MICHELLE MAHONEY
Contact Name:	15 AZALEA LN,
Contact Address:	OAKLAND, CA 94611
Contact City,State,Zip:	510-421-1155
Contact Telephone:	Not reported
Contact Fax:	LILIAN.RAMOS@SYNERGYCOMPANIES.ORG
Contact Email:	Not reported
Contact Title:	09
EPA Region:	Not reported
Land Type:	Not a generator, verified
Federal Waste Generator Description:	Not reported
Non-Notifier:	Not reported
Biennial Report Cycle:	Not reported
Accessibility:	Not reported
Active Site Indicator:	Handler Activities
State District Owner:	Not reported
State District:	Not reported
Mailing Address:	15 AZALEA LN,
Mailing City,State,Zip:	OAKLAND, CA 94611
Owner Name:	Michelle Mahoney
Owner Type:	Other
Operator Name:	Michelle Mahoney
Operator Type:	Other
Short-Term Generator Activity:	No
Importer Activity:	No
Mixed Waste Generator:	No
Transporter Activity:	No
Transfer Facility Activity:	No
Recycler Activity with Storage:	No
Small Quantity On-Site Burner Exemption:	No
Smelting Melting and Refining Furnace Exemption:	No
Underground Injection Control:	No
Off-Site Waste Receipt:	No
Universal Waste Indicator:	Yes
Universal Waste Destination Facility:	Yes
Federal Universal Waste:	No
Active Site State-Reg Handler:	---
Federal Facility Indicator:	Not reported
Hazardous Secondary Material Indicator:	N
Sub-Part K Indicator:	Not reported
2018 GPRC Permit Baseline:	Not on the Baseline
2018 GPRC Renewals Baseline:	Not on the Baseline
202 GPRC Corrective Action Baseline:	No
Subject to Corrective Action Universe:	No
Non-TSDFs Where RCRA CA has Been Imposed Universe:	No
Corrective Action Priority Ranking:	No NCAPS ranking
Environmental Control Indicator:	No
Institutional Control Indicator:	No

Map ID  
Direction  
Distance  
Elevation

MAP FINDINGS

Site

Database(s)

EDR ID Number  
EPA ID Number

**MICHELLE MAHONEY (Continued)**

**1024778228**

Human Exposure Controls Indicator: N/A  
Groundwater Controls Indicator: N/A  
Significant Non-Complier Universe: No  
Unaddressed Significant Non-Complier Universe: No  
Addressed Significant Non-Complier Universe: No  
Significant Non-Complier With a Compliance Schedule Universe: No  
Financial Assurance Required: Not reported  
Handler Date of Last Change: 20190222  
Recognized Trader-Importer: No  
Recognized Trader-Exporter: No  
Importer of Spent Lead Acid Batteries: No  
Exporter of Spent Lead Acid Batteries: No  
Recycler Activity Without Storage: No  
Manifest Broker: No  
Sub-Part P Indicator: No

Handler - Owner Operator:

Owner/Operator Indicator: Owner  
Owner/Operator Name: MICHELLE MAHONEY  
Legal Status: Other  
Date Became Current: Not reported  
Date Ended Current: Not reported  
Owner/Operator Address: 15 AZALEA LN,  
Owner/Operator City,State,Zip: OAKLAND, CA 94611  
Owner/Operator Telephone: 510-421-1155  
Owner/Operator Telephone Ext: Not reported  
Owner/Operator Fax: Not reported  
Owner/Operator Email: Not reported

Owner/Operator Indicator: Operator  
Owner/Operator Name: MICHELLE MAHONEY  
Legal Status: Other  
Date Became Current: Not reported  
Date Ended Current: Not reported  
Owner/Operator Address: 15 AZALEA LN,  
Owner/Operator City,State,Zip: OAKLAND, CA 94611  
Owner/Operator Telephone: 510-421-1155  
Owner/Operator Telephone Ext: Not reported  
Owner/Operator Fax: Not reported  
Owner/Operator Email: Not reported

Historic Generators:

Receive Date: 20190125  
Handler Name: MICHELLE MAHONEY  
Federal Waste Generator Description: Not a generator, verified  
State District Owner: Not reported  
Large Quantity Handler of Universal Waste: No  
Recognized Trader Importer: No  
Recognized Trader Exporter: No  
Spent Lead Acid Battery Importer: No  
Spent Lead Acid Battery Exporter: No  
Current Record: Yes  
Non Storage Recycler Activity: Not reported  
Electronic Manifest Broker: Not reported

Map ID  
Direction  
Distance  
Elevation

MAP FINDINGS

Site

Database(s)

EDR ID Number  
EPA ID Number

**MICHELLE MAHONEY (Continued)**

**1024778228**

List of NAICS Codes and Descriptions:

NAICS Code: 56299  
NAICS Description: ALL OTHER WASTE MANAGEMENT SERVICES

Facility Has Received Notices of Violations:

Violations: No Violations Found

Evaluation Action Summary:

Evaluations: No Evaluations Found

S130  
NW  
< 1/8  
0.015 mi.  
80 ft.

**MICHELLE MAHONEY**  
**15 AZALEA LN,**  
**OAKLAND, CA 94611**  
**Site 2 of 4 in cluster S**

**FINDS 1025464108**  
**N/A**

**Actual:**  
**1058 ft.**

**FINDS:**  
Registry ID: 110070537725

**Focus Map:**  
**6**

Click Here for FRS Facility Detail Report:

Environmental Interest/Information System:

The Resource Conservation and Recovery Act Information System (RCRAInfo) is EPA's comprehensive information system in support of the Resource Conservation and Recovery Act (RCRA) of 1976 and the Hazardous and Solid Waste Amendments (HSWA) of 1984. It tracks many types of information about generators, transporters, treaters, storers, and disposers of hazardous waste.

Click this hyperlink while viewing on your computer to access additional FINDS: detail in the EDR Site Report.

S131  
NW  
< 1/8  
0.015 mi.  
80 ft.

**MICHELLE MAHONEY**  
**15 AZALEA LN,**  
**OAKLAND, CA 94611**  
**Site 3 of 4 in cluster S**

**ECHO 1024738828**  
**N/A**

**Actual:**  
**1058 ft.**

**ECHO:**  
Envid: 1024738828  
Registry ID: 110070537725  
DFR URL: <http://echo.epa.gov/detailed-facility-report?fid=110070537725>  
Name: MICHELLE MAHONEY  
Address: 15 AZALEA LN,  
City,State,Zip: OAKLAND, CA 94611

**Focus Map:**  
**6**

MAP FINDINGS

Map ID  
 Direction  
 Distance  
 Elevation

Site

Database(s)

EDR ID Number  
 EPA ID Number

**S132**      **MICHELLE MAHONEY**  
**NW**        **15 AZALEA LN,**  
**< 1/8**      **OAKLAND, CA 94611**  
**0.015 mi.**  
**80 ft.**      **Site 4 of 4 in cluster S**

**HWTS**    **S124716059**  
**HAZNET**   **N/A**

**Actual:**  
**1058 ft.**

**Focus Map:**  
**6**

**HWTS:**  
 Name: MICHELLE MAHONEY  
 Address: 15 AZALEA LN,  
 Address 2: Not reported  
 City,State,Zip: OAKLAND, CA 94611  
 EPA ID: CAC002998172  
 Inactive Date: 04/26/2019  
 Create Date: 01/25/2019  
 Last Act Date: Not reported  
 Mailing Name: Not reported  
 Mailing Address: 15 AZALEA LN,  
 Mailing Address 2: Not reported  
 Mailing City,State,Zip: OAKLAND, CA 94611  
 Owner Name: MICHELLE MAHONEY  
 Owner Address: 15 AZALEA LN,  
 Owner Address 2: Not reported  
 Owner City,State,Zip: OAKLAND, CA 94611  
 Owner Phone: Not reported  
 Owner Fax: Not reported  
 Contact Name: MICHELLE MAHONEY  
 Contact Address: 15 AZALEA LN,  
 Contact Address 2: Not reported  
 City,State,Zip: OAKLAND, CA 94611  
 Contact Phone: Not reported  
 Contact Fax: Not reported  
 Facility Status: Inactive  
 Facility Type: TEMPORARY  
 Category: STATE  
 Latitude: 37.834565  
 Longitude: -122.195026

**HAZNET:**  
 Name: MICHELLE MAHONEY  
 Address: 15 AZALEA LN  
 Address 2: Not reported  
 City,State,Zip: OAKLAND, CA 94611  
 Contact: MICHELLE MAHONEY  
 Telephone: 5104211155  
 Mailing Name: Not reported  
 Mailing Address: 15 AZALEA LN

Year: 2019  
 Gepaid: CAC002998172  
 TSD EPA ID: CAD981382732  
 CA Waste Code: 151 - Asbestos containing waste  
 Disposal Method: H132 - Landfill Or Surface Impoundment That Will Be Closed As Landfill( To Include On-Site Treatment And/Or Stabilization)  
 Tons: 0.23000

**Detail Two:**  
 Year: 2019

Map ID  
Direction  
Distance  
Elevation

MAP FINDINGS

Site

Database(s)

EDR ID Number  
EPA ID Number

**MICHELLE MAHONEY (Continued)**

**S124716059**

EM Manifest ID: 276180  
Shipment Date: 1/28/2019  
Receipt Date: 1/30/2019  
Manifest Number: 019588168JJK  
Generator EPA ID: CAC002998172  
Name: MICHELLE MAHONEY  
Address: 15 AZALEA LN  
Address 2: Not reported  
City: OAKLAND  
Zip: 94611  
Telephone: 800-439-9610  
Contact: Not reported  
Contact Telephone: 510-421-1155  
Transporter 1 EPA ID: CAL000291177  
Transporter 1 Emergency Number: Not reported  
Transporter 2 EPA ID: CAR000272773  
Transporter 2 Emergency Number: Not reported  
TSDf EPA ID: CAD981382732  
TSDf Name: ALTAMONT LANDFILL & RESOURCE RECOVERY FACILITY  
TSDf Address 1: 10840 ALTAMONT PASS RD  
TSDf Address 2: Not reported  
TSDf City: LIVERMORE  
TSDf Zip: 94551  
TSDf Telephone: Not reported

State:

Year: 2019  
EM Manifest ID: 276180  
Generator EPA ID: CAC002998172  
Shipment Date: 2019-01-28  
Manifest Number: 019588168JJK  
Line Number: 1  
Method Code: H132  
Quantity Tons: 0.23000  
Quantity Waste: 1.000000  
Quantity Unit: Y  
Number of Containers: 7  
Type of Container: Burlap, cloth, paper, or plastic bags  
Quantity Type: Cubic Yards  
State Code: 151

**T133**      **BARBARA DINEEN**  
**SE**        **7182 SAYRE DR**  
**< 1/8**     **OAKLAND, CA 94611**  
**0.017 mi.**  
**88 ft.**    **Site 1 of 4 in cluster T**

**FINDS**    **1026409507**  
              **N/A**

**Actual:**      **FINDS:**  
**998 ft.**        Registry ID:        110070719208

**Focus Map:**  
**6**              [Click Here for FRS Facility Detail Report:](#)

Environmental Interest/Information System:

The Resource Conservation and Recovery Act Information System (RCRAInfo) is EPA's comprehensive information system in support of the Resource Conservation and Recovery Act (RCRA) of 1976 and the Hazardous and Solid Waste Amendments (HSWA) of 1984. It tracks many types of information about generators, transporters, treaters,

Map ID  
 Direction  
 Distance  
 Elevation

MAP FINDINGS

Site

Database(s)

EDR ID Number  
 EPA ID Number

**BARBARA DINEEN (Continued)**

**1026409507**

storers, and disposers of hazardous waste.

[Click this hyperlink](#) while viewing on your computer to access additional FINDS: detail in the EDR Site Report.

**T134**  
**SE**  
**< 1/8**  
**0.017 mi.**  
**88 ft.**

**BARBARA DINEEN**  
**7182 SAYRE DR**  
**OAKLAND, CA 94611**

**HWTS S126101969**  
**HAZNET N/A**

**Site 2 of 4 in cluster T**

**Actual:**  
**998 ft.**  
**Focus Map:**  
**6**

**HWTS:**  
 Name: BARBARA DINEEN  
 Address: 7182 SAYRE DR  
 Address 2: Not reported  
 City,State,Zip: OAKLAND, CA 94611  
 EPA ID: CAC003051431  
 Inactive Date: 04/16/2020  
 Create Date: 01/16/2020  
 Last Act Date: Not reported  
 Mailing Name: Not reported  
 Mailing Address: 7182 SAYRE DR  
 Mailing Address 2: Not reported  
 Mailing City,State,Zip: OAKLAND, CA 94611  
 Owner Name: BARBARA DINEEN  
 Owner Address: 7182 SAYRE DR  
 Owner Address 2: Not reported  
 Owner City,State,Zip: OAKLAND, CA 94611  
 Owner Phone: Not reported  
 Owner Fax: Not reported  
 Contact Name: BARBARA DINEEN  
 Contact Address: 7182 SAYRE DR  
 Contact Address 2: Not reported  
 City,State,Zip: OAKLAND, CA 94611  
 Contact Phone: Not reported  
 Contact Fax: Not reported  
 Facility Status: Inactive  
 Facility Type: TEMPORARY  
 Category: STATE  
 Latitude: 37.833768  
 Longitude: -122.1944445

**HAZNET:**  
 Name: BARBARA DINEEN  
 Address: 7182 SAYRE DR  
 Address 2: Not reported  
 City,State,Zip: OAKLAND, CA 94611  
 Contact: BARBARA DINEEN  
 Telephone: 5105992158  
 Mailing Name: Not reported  
 Mailing Address: 7182 SAYRE DR

Year: 2020  
 Gepaid: CAC003051431  
 TSD EPA ID: CAD981382732  
 CA Waste Code: 151 - Asbestos containing waste  
 Disposal Method: H132 - Landfill Or Surface Impoundment That Will Be Closed As Landfill( To Include On-Site Treatment And/Or Stabilization)



Map ID  
Direction  
Distance  
Elevation

MAP FINDINGS

Site

Database(s)

EDR ID Number  
EPA ID Number

**BARBARA DINEEN (Continued)**

**S126101969**

Tons: 0.23

Additional Info:  
Year: 2020  
Gen EPA ID: CAC003051431

Shipment Date: 1/24/2020  
Creation Date: 1/31/2020  
Receipt Date: 1/27/2020  
Manifest ID: 021326799JJK  
Trans EPA ID: CAL000291177  
Trans Name: SYNERGY ENTERPRISES INC  
Trans 2 EPA ID: CAR000272773  
Trans 2 Name: UNI WASTE LLC  
TSDf EPA ID: CAD981382732  
Trans Name: ALTAMONT LANDFILL & RESOURCE RECOVERY FACILITY  
TSDf Alt EPA ID: Not reported  
TSDf Alt Name: Not reported  
Waste Code Description: 151 - Asbestos-containing waste  
RCRA Code: Not reported  
Meth Code: H132 - Landfill Or Surface Impoundment That Will Be Closed As Landfill( To Include On-Site Treatment And/Or Stabilization)

Quantity Tons: 0.23  
Waste Quantity: 1  
Quantity Unit: Y  
Additional Code 1: Not reported  
Additional Code 2: Not reported  
Additional Code 3: Not reported  
Additional Code 4: Not reported  
Additional Code 5: Not reported

Detail Two:  
Year: 2020  
EM Manifest ID: 1025206  
Shipment Date: 1/24/2020  
Receipt Date: 1/27/2020  
Manifest Number: 021326799JJK  
Generator EPA ID: CAC003051431  
Name: BARBARA DINEEN SR81438  
Address: 7182 SAYRE DR  
Address 2: Not reported  
City: OAKLAND  
Zip: 94611  
Telephone: 800-439-9610  
Contact: Not reported  
Contact Telephone: 510-599-2158  
Transporter 1 EPA ID: CAL000291177  
Transporter 1 Emergency Number: Not reported  
Transporter 2 EPA ID: CAR000272773  
Transporter 2 Emergency Number: Not reported  
TSDf EPA ID: CAD981382732  
TSDf Name: ALTAMONT LANDFILL & RESOURCE RECOVERY FACILITY  
TSDf Address 1: ALTAMONT PASS RD  
TSDf Address 2: Not reported  
TSDf City: LIVERMORE

Map ID  
 Direction  
 Distance  
 Elevation

MAP FINDINGS

Site

Database(s)

EDR ID Number  
 EPA ID Number

**BARBARA DINEEN (Continued)**

**S126101969**

TSDF Zip: 94551  
 TSDF Telephone: Not reported  
 State:  
 Year: 2020  
 EM Manifest ID: 1025206  
 Generator EPA ID: CAC003051431  
 Shipment Date: 2020-01-24  
 Manifest Number: 021326799JJK  
 Line Number: 1  
 Method Code: H132  
 Quantity Tons: 0.23000  
 Quantity Waste: 1.000000  
 Quantity Unit: Y  
 Number of Containers: 6  
 Type of Container: Burlap, cloth, paper, or plastic bags  
 Quantity Type: Cubic Yards  
 State Code: 151

**T135**  
**SE**  
 < 1/8  
 0.017 mi.  
 88 ft.

**BARBARA DINEEN**  
**7182 SAYRE DR**  
**OAKLAND, CA 94611**  
 Site 3 of 4 in cluster T

**ECHO 1026126915**  
**N/A**

**Actual:**  
**998 ft.**  
**Focus Map:**  
**6**

**ECHO:**  
 Envid: 1026126915  
 Registry ID: 110070719208  
 DFR URL: <http://echo.epa.gov/detailed-facility-report?fid=110070719208>  
 Name: BARBARA DINEEN  
 Address: 7182 SAYRE DR  
 City,State,Zip: OAKLAND, CA 94611

**T136**  
**SE**  
 < 1/8  
 0.017 mi.  
 88 ft.

**BARBARA DINEEN**  
**7182 SAYRE DR**  
**OAKLAND, CA 94611**  
 Site 4 of 4 in cluster T

**RCRA NonGen / NLR 1026045060**  
**CAC003051431**

**Actual:**  
**998 ft.**  
**Focus Map:**  
**6**

**RCRA Listings:**  
 Date Form Received by Agency: 20200116  
 Handler Name: Barbara Dineen  
 Handler Address: 7182 SAYRE DR  
 Handler City,State,Zip: OAKLAND, CA 94611  
 EPA ID: CAC003051431  
 Contact Name: BARBARA DINEEN  
 Contact Address: 7182 SAYRE DR  
 Contact City,State,Zip: OAKLAND, CA 94611  
 Contact Telephone: 510-599-2158  
 Contact Fax: Not reported  
 Contact Email: HAYWARD.RECEPTIONIST@SYNERGYCOMPANIES.OR  
 Contact Title: Not reported  
 EPA Region: 09  
 Land Type: Not reported  
 Federal Waste Generator Description: Not a generator, verified  
 Non-Notifier: Not reported

Map ID  
 Direction  
 Distance  
 Elevation

MAP FINDINGS

Site

Database(s)

EDR ID Number  
 EPA ID Number

**BARBARA DINEEN (Continued)**

**1026045060**

Biennial Report Cycle:	Not reported
Accessibility:	Not reported
Active Site Indicator:	Not reported
State District Owner:	Not reported
State District:	Not reported
Mailing Address:	7182 SAYRE DR
Mailing City, State, Zip:	OAKLAND, CA 94611
Owner Name:	Barbara Dineen
Owner Type:	Other
Operator Name:	Barbara Dineen
Operator Type:	Other
Short-Term Generator Activity:	No
Importer Activity:	No
Mixed Waste Generator:	No
Transporter Activity:	No
Transfer Facility Activity:	No
Recycler Activity with Storage:	No
Small Quantity On-Site Burner Exemption:	No
Smelting Melting and Refining Furnace Exemption:	No
Underground Injection Control:	No
Off-Site Waste Receipt:	No
Universal Waste Indicator:	No
Universal Waste Destination Facility:	No
Federal Universal Waste:	No
Active Site State-Reg Handler:	---
Federal Facility Indicator:	Not reported
Hazardous Secondary Material Indicator:	N
Sub-Part K Indicator:	Not reported
2018 GPRA Permit Baseline:	Not on the Baseline
2018 GPRA Renewals Baseline:	Not on the Baseline
202 GPRA Corrective Action Baseline:	No
Subject to Corrective Action Universe:	No
Non-TSDFs Where RCRA CA has Been Imposed Universe:	No
Corrective Action Priority Ranking:	No NCAPS ranking
Environmental Control Indicator:	No
Institutional Control Indicator:	No
Human Exposure Controls Indicator:	N/A
Groundwater Controls Indicator:	N/A
Significant Non-Complier Universe:	No
Unaddressed Significant Non-Complier Universe:	No
Addressed Significant Non-Complier Universe:	No
Significant Non-Complier With a Compliance Schedule Universe:	No
Financial Assurance Required:	Not reported
Handler Date of Last Change:	20200210
Recognized Trader-Importer:	No
Recognized Trader-Exporter:	No
Importer of Spent Lead Acid Batteries:	No
Exporter of Spent Lead Acid Batteries:	No
Recycler Activity Without Storage:	No
Manifest Broker:	No
Sub-Part P Indicator:	No

Handler - Owner Operator:	
Owner/Operator Indicator:	Owner
Owner/Operator Name: BARBARA DINEEN	
Legal Status:	Other

Map ID  
Direction  
Distance  
Elevation

MAP FINDINGS

Site

Database(s)

EDR ID Number  
EPA ID Number

**BARBARA DINEEN (Continued)**

**1026045060**

Date Became Current: Not reported  
Date Ended Current: Not reported  
Owner/Operator Address: 7182 SAYRE DR  
Owner/Operator City,State,Zip: OAKLAND, CA 94611  
Owner/Operator Telephone: 510-599-2158  
Owner/Operator Telephone Ext: Not reported  
Owner/Operator Fax: Not reported  
Owner/Operator Email: Not reported

Owner/Operator Indicator: Operator  
Owner/Operator Name: BARBARA DINEEN  
Legal Status: Other  
Date Became Current: Not reported  
Date Ended Current: Not reported  
Owner/Operator Address: 7182 SAYRE DR  
Owner/Operator City,State,Zip: OAKLAND, CA 94611  
Owner/Operator Telephone: 510-599-2158  
Owner/Operator Telephone Ext: Not reported  
Owner/Operator Fax: Not reported  
Owner/Operator Email: Not reported

Historic Generators:  
Receive Date: 20200116  
Handler Name: BARBARA DINEEN  
Federal Waste Generator Description: Not a generator, verified  
State District Owner: Not reported  
Large Quantity Handler of Universal Waste: No  
Recognized Trader Importer: No  
Recognized Trader Exporter: No  
Spent Lead Acid Battery Importer: No  
Spent Lead Acid Battery Exporter: No  
Current Record: Yes  
Non Storage Recycler Activity: Not reported  
Electronic Manifest Broker: Not reported

List of NAICS Codes and Descriptions:  
NAICS Code: 56299  
NAICS Description: ALL OTHER WASTE MANAGEMENT SERVICES

Facility Has Received Notices of Violations:  
Violations: No Violations Found

Evaluation Action Summary:  
Evaluations: No Evaluations Found

Map ID  
Direction  
Distance  
Elevation

MAP FINDINGS

Site

Database(s)

EDR ID Number  
EPA ID Number

**J137**      **GREENWOOD APARTMENTS**  
**NNW**      **3800 GREENWOOD AVE**  
**< 1/8**      **OAKLAND, CA 94602**  
**0.017 mi.**  
**92 ft.**      **Site 7 of 14 in cluster J**

**HWTS**    **S124878930**  
**N/A**

**Actual:**  
**218 ft.**

**Focus Map:**  
**8**

**HWTS:**

Name: GREENWOOD APARTMENTS  
Address: 3800 GREENWOOD AVE  
Address 2: Not reported  
City,State,Zip: OAKLAND, CA 94602  
EPA ID: CAL000347866  
Inactive Date: 06/30/2010  
Create Date: 11/10/2009  
Last Act Date: Not reported  
Mailing Name: Not reported  
Mailing Address: 130 RICARDO AVE  
Mailing Address 2: Not reported  
Mailing City,State,Zip: PIEDMONT, CA 946110000  
Owner Name: SCOTT HAMBERT  
Owner Address: 130 RICARDO AVE  
Owner Address 2: Not reported  
Owner City,State,Zip: PIEDMONT, CA 946110000  
Owner Phone: Not reported  
Owner Fax: Not reported  
Contact Name: SCOTT HAMBERT  
Contact Address: 130 RICARDO AVE  
Contact Address 2: Not reported  
City,State,Zip: PIEDMONT, CA 946110000  
Contact Phone: Not reported  
Contact Fax: Not reported  
Facility Status: Inactive  
Facility Type: PERMANENT  
Category: STATE  
Latitude: 37.80487  
Longitude: -122.22837

**NAICS:**

EPA ID: CAL000347866  
Create Date: 2009-11-10 08:54:33.720  
NAICS Code: 53111  
NAICS Description: Lessors of Residential Buildings and Dwellings  
Issued EPA ID Date: 2009-11-10 08:54:33.67300  
Inactive Date: 2010-06-30 00:00:00  
Facility Name: GREENWOOD APARTMENTS  
Facility Address: 3800 GREENWOOD AVE  
Facility Address 2: Not reported  
Facility City: OAKLAND  
Facility County: Not reported  
Facility State: CA  
Facility Zip: 946021152

Map ID  
 Direction  
 Distance  
 Elevation

MAP FINDINGS

EDR ID Number  
 EPA ID Number

<b>U138</b> <b>NW</b> <b>&lt; 1/8</b> <b>0.017 mi.</b> <b>92 ft.</b>	<b>DON ZWAKENBERG</b> <b>7242 SAYRE DRIVE</b> <b>OAKLAND, CA 94611</b>  <b>Site 1 of 4 in cluster U</b>	<b>RCRA NonGen / NLR</b>	<b>1027082905</b> <b>CAC003155035</b>

<b>Actual:</b> <b>1008 ft.</b>	<b>RCRA Listings:</b>	Date Form Received by Agency: 20220103
<b>Focus Map:</b> <b>6</b>	<b>Handler Name:</b>	Don Zwakenberg
	<b>Handler Address:</b>	7242 SAYRE DRIVE
	<b>Handler City,State,Zip:</b>	OAKLAND, CA 94611
	<b>EPA ID:</b>	CAC003155035
	<b>Contact Name:</b>	DON ZWAKENBERG
	<b>Contact Address:</b>	7242 SAYRE DRIVE
	<b>Contact City,State,Zip:</b>	OAKLAND, CA 94611
	<b>Contact Telephone:</b>	510-339-1309
	<b>Contact Fax:</b>	Not reported
	<b>Contact Email:</b>	MELISA@ENV-REM.COM
	<b>Contact Title:</b>	Not reported
	<b>EPA Region:</b>	09
	<b>Land Type:</b>	Not reported
	<b>Federal Waste Generator Description:</b>	Not a generator, verified
	<b>Non-Notifier:</b>	Not reported
	<b>Biennial Report Cycle:</b>	Not reported
	<b>Accessibility:</b>	Not reported
	<b>Active Site Indicator:</b>	Not reported
	<b>State District Owner:</b>	Not reported
	<b>State District:</b>	Not reported
	<b>Mailing Address:</b>	7242 SAYRE DRIVE
	<b>Mailing City,State,Zip:</b>	OAKLAND, CA 94611
	<b>Owner Name:</b>	Don Zwakenberg
	<b>Owner Type:</b>	Other
	<b>Operator Name:</b>	Don Zwakenberg
	<b>Operator Type:</b>	Other
	<b>Short-Term Generator Activity:</b>	No
	<b>Importer Activity:</b>	No
	<b>Mixed Waste Generator:</b>	No
	<b>Transporter Activity:</b>	No
	<b>Transfer Facility Activity:</b>	No
	<b>Recycler Activity with Storage:</b>	No
	<b>Small Quantity On-Site Burner Exemption:</b>	No
	<b>Smelting Melting and Refining Furnace Exemption:</b>	No
	<b>Underground Injection Control:</b>	No
	<b>Off-Site Waste Receipt:</b>	No
	<b>Universal Waste Indicator:</b>	No
	<b>Universal Waste Destination Facility:</b>	No
	<b>Federal Universal Waste:</b>	No
	<b>Active Site State-Reg Handler:</b>	---
	<b>Federal Facility Indicator:</b>	Not reported
	<b>Hazardous Secondary Material Indicator:</b>	N
	<b>Sub-Part K Indicator:</b>	Not reported
	<b>2018 GPRR Permit Baseline:</b>	Not on the Baseline
	<b>2018 GPRR Renewals Baseline:</b>	Not on the Baseline
	<b>202 GPRR Corrective Action Baseline:</b>	No
	<b>Subject to Corrective Action Universe:</b>	No
	<b>Non-TSDFs Where RCRA CA has Been Imposed Universe:</b>	No
	<b>Corrective Action Priority Ranking:</b>	No NCAPS ranking
	<b>Environmental Control Indicator:</b>	No
	<b>Institutional Control Indicator:</b>	No

Map ID  
Direction  
Distance  
Elevation

MAP FINDINGS

Site

Database(s)

EDR ID Number  
EPA ID Number

**DON ZWAKENBERG (Continued)**

**1027082905**

Human Exposure Controls Indicator: N/A  
Groundwater Controls Indicator: N/A  
Significant Non-Complier Universe: No  
Unaddressed Significant Non-Complier Universe: No  
Addressed Significant Non-Complier Universe: No  
Significant Non-Complier With a Compliance Schedule Universe: No  
Financial Assurance Required: Not reported  
Handler Date of Last Change: 20220105  
Recognized Trader-Importer: No  
Recognized Trader-Exporter: No  
Importer of Spent Lead Acid Batteries: No  
Exporter of Spent Lead Acid Batteries: No  
Recycler Activity Without Storage: No  
Manifest Broker: No  
Sub-Part P Indicator: No

Handler - Owner Operator:

Owner/Operator Indicator: Operator  
Owner/Operator Name: DON ZWAKENBERG  
Legal Status: Other  
Date Became Current: Not reported  
Date Ended Current: Not reported  
Owner/Operator Address: 7242 SAYRE DRIVE  
Owner/Operator City,State,Zip: OAKLAND, CA 94611  
Owner/Operator Telephone: 510-339-1309  
Owner/Operator Telephone Ext: Not reported  
Owner/Operator Fax: Not reported  
Owner/Operator Email: Not reported

Owner/Operator Indicator: Owner  
Owner/Operator Name: DON ZWAKENBERG  
Legal Status: Other  
Date Became Current: Not reported  
Date Ended Current: Not reported  
Owner/Operator Address: 7242 SAYRE DRIVE  
Owner/Operator City,State,Zip: OAKLAND, CA 94611  
Owner/Operator Telephone: 510-339-1309  
Owner/Operator Telephone Ext: Not reported  
Owner/Operator Fax: Not reported  
Owner/Operator Email: Not reported

Historic Generators:

Receive Date: 20220103  
Handler Name: DON ZWAKENBERG  
Federal Waste Generator Description: Not a generator, verified  
State District Owner: Not reported  
Large Quantity Handler of Universal Waste: No  
Recognized Trader Importer: No  
Recognized Trader Exporter: No  
Spent Lead Acid Battery Importer: No  
Spent Lead Acid Battery Exporter: No  
Current Record: Yes  
Non Storage Recycler Activity: No  
Electronic Manifest Broker: No

Map ID  
 Direction  
 Distance  
 Elevation

MAP FINDINGS

Site

Database(s)

EDR ID Number  
 EPA ID Number

**DON ZWAKENBERG (Continued)**

**1027082905**

List of NAICS Codes and Descriptions:

NAICS Code: 56299  
 NAICS Description: ALL OTHER WASTE MANAGEMENT SERVICES

Facility Has Received Notices of Violations:

Violations: No Violations Found

Evaluation Action Summary:

Evaluations: No Evaluations Found

**U139**  
**NW**  
 < 1/8  
 0.017 mi.  
 92 ft.

**DON ZWAKENBERG**  
**7242 SAYRE DRIVE**  
**OAKLAND, CA 94611**  
 Site 2 of 4 in cluster U

**FINDS 1027148747**  
**ECHO N/A**

**Actual:**  
**1008 ft.**

**FINDS:**  
 Registry ID: 110071209202

**Focus Map:**  
**6**

Click Here for FRS Facility Detail Report:

Environmental Interest/Information System:

The Resource Conservation and Recovery Act Information System (RCRAInfo) is EPA's comprehensive information system in support of the Resource Conservation and Recovery Act (RCRA) of 1976 and the Hazardous and Solid Waste Amendments (HSWA) of 1984. It tracks many types of information about generators, transporters, treaters, storers, and disposers of hazardous waste.

Click this hyperlink while viewing on your computer to access additional FINDS: detail in the EDR Site Report.

**ECHO:**

Envid: 1027148747  
 Registry ID: 110071209202  
 DFR URL: <http://echo.epa.gov/detailed-facility-report?fid=110071209202>  
 Name: DON ZWAKENBERG  
 Address: 7242 SAYRE DRIVE  
 City,State,Zip: OAKLAND, CA 94611

**U140**  
**NW**  
 < 1/8  
 0.017 mi.  
 92 ft.

**DON ZWAKENBERG**  
**7242 SAYRE DRIVE**  
**OAKLAND, CA 94611**  
 Site 3 of 4 in cluster U

**HWTS S128366314**  
**N/A**

**Actual:**  
**1008 ft.**

**HWTS:**  
 Name: DON ZWAKENBERG  
 Address: 7242 SAYRE DRIVE  
 Address 2: Not reported  
 City,State,Zip: OAKLAND, CA 94611  
 EPA ID: CAC003155035  
 Inactive Date: 04/04/2022  
 Create Date: 01/03/2022  
 Last Act Date: Not reported

**Focus Map:**  
**6**



Map ID  
 Direction  
 Distance  
 Elevation

MAP FINDINGS

Site

Database(s)

EDR ID Number  
 EPA ID Number

**DON ZWAKENBERG (Continued)**

**S128366314**

Mailing Name: Not reported  
 Mailing Address: 7242 SAYRE DRIVE  
 Mailing Address 2: Not reported  
 Mailing City,State,Zip: OAKLAND, CA 94611  
 Owner Name: DON ZWAKENBERG  
 Owner Address: 7242 SAYRE DRIVE  
 Owner Address 2: Not reported  
 Owner City,State,Zip: OAKLAND, CA 94611  
 Owner Phone: Not reported  
 Owner Fax: Not reported  
 Contact Name: DON ZWAKENBERG  
 Contact Address: 7242 SAYRE DRIVE  
 Contact Address 2: Not reported  
 City,State,Zip: OAKLAND, CA 94611  
 Contact Phone: Not reported  
 Contact Fax: Not reported  
 Facility Status: Inactive  
 Facility Type: TEMPORARY  
 Category: STATE  
 Latitude: 37.83465499  
 Longitude: -122.19417902

**P141 HAZEL YEE**  
**NNW 4555 PARK BLVD.**  
**< 1/8 OAKLAND, CA 94602**  
**0.018 mi.**  
**94 ft. Site 5 of 5 in cluster P**

**HWTS S117285657**  
**HAZNET N/A**

**Actual:** 303 ft.  
**Focus Map:** 9

**HWTS:**  
 Name: HAZEL YEE  
 Address: 4555 PARK BLVD.  
 Address 2: Not reported  
 City,State,Zip: OAKLAND, CA 94602  
 EPA ID: CAC002721035  
 Inactive Date: 05/22/2013  
 Create Date: 02/20/2013  
 Last Act Date: Not reported  
 Mailing Name: Not reported  
 Mailing Address: 4555 PARK BLVD.  
 Mailing Address 2: Not reported  
 Mailing City,State,Zip: OAKLAND, CA 94602  
 Owner Name: HAZEL YEE  
 Owner Address: 4555 PARK BLVD.  
 Owner Address 2: Not reported  
 Owner City,State,Zip: OAKLAND, CA 94602  
 Owner Phone: Not reported  
 Owner Fax: Not reported  
 Contact Name: HAZEL YEE  
 Contact Address: 4555 PARK BLVD.  
 Contact Address 2: Not reported  
 City,State,Zip: OAKLAND, CA 94602  
 Contact Phone: Not reported  
 Contact Fax: Not reported  
 Facility Status: Inactive  
 Facility Type: TEMPORARY  
 Category: STATE  
 Latitude: 37.80929  
 Longitude: -122.21844

Map ID  
Direction  
Distance  
Elevation

MAP FINDINGS

Site

Database(s)

EDR ID Number  
EPA ID Number

**HAZEL YEE (Continued)**

**S117285657**

HAZNET:

Name: HAZEL YEE  
Address: 4555 PARK BLVD.  
Address 2: Not reported  
City,State,Zip: OAKLAND, CA 94602  
Contact: HAZEL YEE  
Telephone: 5105304156  
Mailing Name: Not reported  
Mailing Address: 4555 PARK BLVD.  
  
Year: 2013  
Gepaid: CAC002721035  
TSD EPA ID: CAD981382732  
CA Waste Code: 151 - Asbestos containing waste  
Disposal Method: H132 - Landfill Or Surface Impoundment That Will Be Closed As  
Landfill( To Include On-Site Treatment And/Or Stabilization)  
Tons: 0.4

Additional Info:

Year: 2013  
Gen EPA ID: CAC002721035  
  
Shipment Date: 20130228  
Creation Date: 5/3/2013 22:15:37  
Receipt Date: 20130305  
Manifest ID: 010885328JJK  
Trans EPA ID: CAL000291177  
Trans Name: SYNERGY ENTERPRISES INC  
Trans 2 EPA ID: CAR000037283  
Trans 2 Name: WORLD ENVIRONMENTAL & ENERGY  
TSD EPA ID: CAD981382732  
Trans Name: ALTAMONT LANDFILL  
TSD EPA ID: Not reported  
TSD EPA Name: Not reported  
Waste Code Description: 151 - Asbestos-containing waste  
RCRA Code: Not reported  
Meth Code: H132 - Landfill Or Surface Impoundment That Will Be Closed As  
Landfill( To Include On-Site Treatment And/Or Stabilization)  
Quantity Tons: 0.4  
Waste Quantity: 1  
Quantity Unit: Y  
Additional Code 1: Not reported  
Additional Code 2: Not reported  
Additional Code 3: Not reported  
Additional Code 4: Not reported  
Additional Code 5: Not reported

Map ID  
 Direction  
 Distance  
 Elevation

MAP FINDINGS

Site

Database(s)

EDR ID Number  
 EPA ID Number

V142 **GARRETT WHITTMORE**  
 NNW **4429 PARK BLVD**  
 < 1/8 **OAKLAND, CA 94602**  
 0.018 mi.  
 96 ft. **Site 1 of 9 in cluster V**

**ECHO 1026033370**  
 N/A

**Actual:** ECHO:  
**306 ft.** Envid: 1026033370  
**Focus Map:** Registry ID: 110070677646  
**9** DFR URL: <http://echo.epa.gov/detailed-facility-report?fid=110070677646>  
 Name: GARRETT WHITTMORE  
 Address: 4429 PARK BLVD  
 City,State,Zip: OAKLAND, CA 94602

V143 **GARRETT WHITTMORE**  
 NNW **4429 PARK BLVD**  
 < 1/8 **OAKLAND, CA 94602**  
 0.018 mi.  
 96 ft. **Site 2 of 9 in cluster V**

**RCRA NonGen / NLR 1025862013**  
**CAC003042711**

**Actual:** RCRA Listings:  
**306 ft.** Date Form Received by Agency: 20191111  
**Focus Map:** Handler Name: Garrett Whittmore  
**9** Handler Address: 4429 PARK BLVD  
 Handler City,State,Zip: OAKLAND, CA 94602  
 EPA ID: CAC003042711  
 Contact Name: GARRETT WHITTMORE  
 Contact Address: 4429 PARK BLVD  
 Contact City,State,Zip: OAKLAND, CA 94602  
 Contact Telephone: 415-305-2751  
 Contact Fax: Not reported  
 Contact Email: RUTH.DELGADILLO@SYNERGYCOMPANIES.ORG  
 Contact Title: Not reported  
 EPA Region: 09  
 Land Type: Not reported  
 Federal Waste Generator Description: Not a generator, verified  
 Non-Notifier: Not reported  
 Biennial Report Cycle: Not reported  
 Accessibility: Not reported  
 Active Site Indicator: Not reported  
 State District Owner: Not reported  
 State District: Not reported  
 Mailing Address: 4429 PARK BLVD  
 Mailing City,State,Zip: OAKLAND, CA 94602  
 Owner Name: Garrett Whittmore  
 Owner Type: Other  
 Operator Name: Garrett Whittmore  
 Operator Type: Other  
 Short-Term Generator Activity: No  
 Importer Activity: No  
 Mixed Waste Generator: No  
 Transporter Activity: No  
 Transfer Facility Activity: No  
 Recycler Activity with Storage: No  
 Small Quantity On-Site Burner Exemption: No  
 Smelting Melting and Refining Furnace Exemption: No  
 Underground Injection Control: No  
 Off-Site Waste Receipt: No  
 Universal Waste Indicator: No  
 Universal Waste Destination Facility: No

Map ID  
 Direction  
 Distance  
 Elevation

MAP FINDINGS

Site

Database(s)

EDR ID Number  
 EPA ID Number

**GARRETT WHITTMORE (Continued)**

**1025862013**

Federal Universal Waste:	No
Active Site State-Reg Handler:	---
Federal Facility Indicator:	Not reported
Hazardous Secondary Material Indicator:	N
Sub-Part K Indicator:	Not reported
2018 GPRA Permit Baseline:	Not on the Baseline
2018 GPRA Renewals Baseline:	Not on the Baseline
202 GPRA Corrective Action Baseline:	No
Subject to Corrective Action Universe:	No
Non-TSDFs Where RCRA CA has Been Imposed Universe:	No
Corrective Action Priority Ranking:	No NCAPS ranking
Environmental Control Indicator:	No
Institutional Control Indicator:	No
Human Exposure Controls Indicator:	N/A
Groundwater Controls Indicator:	N/A
Significant Non-Complier Universe:	No
Unaddressed Significant Non-Complier Universe:	No
Addressed Significant Non-Complier Universe:	No
Significant Non-Complier With a Compliance Schedule Universe:	No
Financial Assurance Required:	Not reported
Handler Date of Last Change:	20191122
Recognized Trader-Importer:	No
Recognized Trader-Exporter:	No
Importer of Spent Lead Acid Batteries:	No
Exporter of Spent Lead Acid Batteries:	No
Recycler Activity Without Storage:	No
Manifest Broker:	No
Sub-Part P Indicator:	No

Handler - Owner Operator:

Owner/Operator Indicator:	Owner
Owner/Operator Name:	GARRETT WHITTMORE
Legal Status:	Other
Date Became Current:	Not reported
Date Ended Current:	Not reported
Owner/Operator Address:	4429 PARK BLVD
Owner/Operator City,State,Zip:	OAKLAND, CA 94602
Owner/Operator Telephone:	415-305-2751
Owner/Operator Telephone Ext:	Not reported
Owner/Operator Fax:	Not reported
Owner/Operator Email:	Not reported

Owner/Operator Indicator:	Operator
Owner/Operator Name:	GARRETT WHITTMORE
Legal Status:	Other
Date Became Current:	Not reported
Date Ended Current:	Not reported
Owner/Operator Address:	4429 PARK BLVD
Owner/Operator City,State,Zip:	OAKLAND, CA 94602
Owner/Operator Telephone:	415-305-2751
Owner/Operator Telephone Ext:	Not reported
Owner/Operator Fax:	Not reported
Owner/Operator Email:	Not reported

Historic Generators:

Map ID  
 Direction  
 Distance  
 Elevation

MAP FINDINGS

Site

Database(s)

EDR ID Number  
 EPA ID Number

**GARRETT WHITTMORE (Continued)**

**1025862013**

Receive Date: 20191111  
 Handler Name: GARRETT WHITTMORE  
 Federal Waste Generator Description: Not a generator, verified  
 State District Owner: Not reported  
 Large Quantity Handler of Universal Waste: No  
 Recognized Trader Importer: No  
 Recognized Trader Exporter: No  
 Spent Lead Acid Battery Importer: No  
 Spent Lead Acid Battery Exporter: No  
 Current Record: Yes  
 Non Storage Recycler Activity: Not reported  
 Electronic Manifest Broker: Not reported

List of NAICS Codes and Descriptions:

NAICS Code: 56299  
 NAICS Description: ALL OTHER WASTE MANAGEMENT SERVICES

Facility Has Received Notices of Violations:

Violations: No Violations Found

Evaluation Action Summary:

Evaluations: No Evaluations Found

**V144**  
**NNW**  
 < 1/8  
 0.018 mi.  
 96 ft.

**GARRETT WHITTMORE**  
**4429 PARK BLVD**  
**OAKLAND, CA 94602**  
 Site 3 of 9 in cluster V

**FINDS 1026106475**  
**N/A**

**Actual:**  
**306 ft.**

**FINDS:**  
 Registry ID: 110070677646

**Focus Map:**  
**9**

Click Here for FRS Facility Detail Report:

Environmental Interest/Information System:

The Resource Conservation and Recovery Act Information System (RCRAInfo) is EPA's comprehensive information system in support of the Resource Conservation and Recovery Act (RCRA) of 1976 and the Hazardous and Solid Waste Amendments (HSWA) of 1984. It tracks many types of information about generators, transporters, treaters, storers, and disposers of hazardous waste.

[Click this hyperlink](#) while viewing on your computer to access additional FINDS: detail in the EDR Site Report.

**V145**  
**NNW**  
 < 1/8  
 0.018 mi.  
 96 ft.

**GARRETT WHITTMORE**  
**4429 PARK BLVD**  
**OAKLAND, CA 94602**  
 Site 4 of 9 in cluster V

**HWTS S126094184**  
**HAZNET N/A**

**Actual:**  
**306 ft.**

**HWTS:**  
 Name: GARRETT WHITTMORE  
 Address: 4429 PARK BLVD  
 Address 2: Not reported

**Focus Map:**  
**9**

Map ID  
Direction  
Distance  
Elevation

MAP FINDINGS

Site

Database(s)

EDR ID Number  
EPA ID Number

**GARRETT WHITTMORE (Continued)**

**S126094184**

City,State,Zip: OAKLAND, CA 94602  
EPA ID: CAC003042711  
Inactive Date: 02/10/2020  
Create Date: 11/11/2019  
Last Act Date: Not reported  
Mailing Name: Not reported  
Mailing Address: 4429 PARK BLVD  
Mailing Address 2: Not reported  
Mailing City,State,Zip: OAKLAND, CA 94602  
Owner Name: GARRETT WHITTMORE  
Owner Address: 4429 PARK BLVD  
Owner Address 2: Not reported  
Owner City,State,Zip: OAKLAND, CA 94602  
Owner Phone: Not reported  
Owner Fax: Not reported  
Contact Name: GARRETT WHITTMORE  
Contact Address: 4429 PARK BLVD  
Contact Address 2: Not reported  
City,State,Zip: OAKLAND, CA 94602  
Contact Phone: Not reported  
Contact Fax: Not reported  
Facility Status: Inactive  
Facility Type: TEMPORARY  
Category: STATE  
Latitude: 37.808491  
Longitude: -122.220023

**HAZNET:**

Name: GARRETT WHITTMORE  
Address: 4429 PARK BLVD  
Address 2: Not reported  
City,State,Zip: OAKLAND, CA 94602  
Contact: GARRETT WHITTMORE  
Telephone: 4153052751  
Mailing Name: Not reported  
Mailing Address: 4429 PARK BLVD

Year: 2019  
Gepaid: CAC003042711  
TSD EPA ID: CAD981382732  
CA Waste Code: 151 - Asbestos containing waste  
Disposal Method: H132 - Landfill Or Surface Impoundment That Will Be Closed As Landfill( To Include On-Site Treatment And/Or Stabilization)  
Tons: 0.23000

**Detail Two:**

Year: 2019  
EM Manifest ID: 733789  
Shipment Date: 11/18/2019  
Receipt Date: 11/20/2019  
Manifest Number: 020136203JJK  
Generator EPA ID: CAC003042711  
Name: GARRETT WHITTMORE-SR79829  
Address: 4429 PARK BLVD  
Address 2: Not reported

Map ID  
 Direction  
 Distance  
 Elevation

MAP FINDINGS

Site

Database(s)

EDR ID Number  
 EPA ID Number

**GARRETT WHITTMORE (Continued)**

**S126094184**

City: OAKLAND  
 Zip: 94602  
 Telephone: 800-439-9610  
 Contact: Not reported  
 Contact Telephone: 415-305-2751  
 Transporter 1 EPA ID: CAL000291177  
 Transporter 1 Emergency Number: Not reported  
 Transporter 2 EPA ID: CAR000272773  
 Transporter 2 Emergency Number: Not reported  
 TSDf EPA ID: CAD981382732  
 TSDf Name: ALTAMONT LANDFILL & RESOURCE RECOVERY FACILITY  
 TSDf Address 1: 10840 ALTAMONT PASS RD  
 TSDf Address 2: Not reported  
 TSDf City: LIVERMORE  
 TSDf Zip: 94551  
 TSDf Telephone: Not reported

State:  
 Year: 2019  
 EM Manifest ID: 733789  
 Generator EPA ID: CAC003042711  
 Shipment Date: 2019-11-18  
 Manifest Number: 020136203JJK  
 Line Number: 1  
 Method Code: H132  
 Quantity Tons: 0.23000  
 Quantity Waste: 1.000000  
 Quantity Unit: Y  
 Number of Containers: 6  
 Type of Container: Burlap, cloth, paper, or plastic bags  
 Quantity Type: Cubic Yards  
 State Code: 151

**W146 BEN HAID**  
**NNW 4309 PARK BLVD.**  
**< 1/8 OAKLAND, CA 94602**  
**0.018 mi.**  
**97 ft. Site 1 of 5 in cluster W**

**HWTS S117288874**  
**HAZNET N/A**

**Actual:** 281 ft.  
**Focus Map:** 9

**HWTS:**  
 Name: BEN HAID  
 Address: 4309 PARK BLVD.  
 Address 2: Not reported  
 City,State,Zip: OAKLAND, CA 94602  
 EPA ID: CAC002725655  
 Inactive Date: 07/04/2013  
 Create Date: 04/04/2013  
 Last Act Date: Not reported  
 Mailing Name: Not reported  
 Mailing Address: 4309 PARK BLVD.  
 Mailing Address 2: Not reported  
 Mailing City,State,Zip: OAKLAND, CA 94602  
 Owner Name: BEN HAID  
 Owner Address: 4309 PARK BLVD.  
 Owner Address 2: Not reported  
 Owner City,State,Zip: OAKLAND, CA 94602  
 Owner Phone: Not reported

Map ID  
Direction  
Distance  
Elevation

MAP FINDINGS

Site

Database(s)

EDR ID Number  
EPA ID Number

**BEN HAID (Continued)**

**S117288874**

Owner Fax: Not reported  
Contact Name: BEN HAID  
Contact Address: 4309 PARK BLVD.  
Contact Address 2: Not reported  
City,State,Zip: OAKLAND, CA 94602  
Contact Phone: Not reported  
Contact Fax: Not reported  
Facility Status: Inactive  
Facility Type: TEMPORARY  
Category: STATE  
Latitude: 37.80811  
Longitude: -122.22148

**HAZNET:**

Name: BEN HAID  
Address: 4309 PARK BLVD.  
Address 2: Not reported  
City,State,Zip: OAKLAND, CA 94602  
Contact: BEN HAID  
Telephone: 5104857246  
Mailing Name: Not reported  
Mailing Address: 4309 PARK BLVD.  
  
Year: 2013  
Gepaid: CAC002725655  
TSD EPA ID: CAD981382732  
CA Waste Code: 151 - Asbestos containing waste  
Disposal Method: H132 - Landfill Or Surface Impoundment That Will Be Closed As  
Landfill( To Include On-Site Treatment And/Or Stabilization)  
  
Tons: 0.4

**Additional Info:**

Year: 2013  
Gen EPA ID: CAC002725655  
  
Shipment Date: 20130408  
Creation Date: 6/7/2013 22:15:09  
Receipt Date: 20130416  
Manifest ID: 010884686JJK  
Trans EPA ID: CAL000291177  
Trans Name: SYNERGY ENTERPRISES INC  
Trans 2 EPA ID: CAR000037283  
Trans 2 Name: WORLD ENVIRONMENTAL & ENERGY  
TSD EPA ID: CAD981382732  
Trans Name: ALTAMONT LANDFILL  
TSD EPA ID: Not reported  
TSD EPA Name: Not reported  
Waste Code Description: 151 - Asbestos-containing waste  
RCRA Code: Not reported  
Meth Code: H132 - Landfill Or Surface Impoundment That Will Be Closed As  
Landfill( To Include On-Site Treatment And/Or Stabilization)  
  
Quantity Tons: 0.4  
Waste Quantity: 1  
Quantity Unit: Y  
Additional Code 1: Not reported



Map ID  
Direction  
Distance  
Elevation

MAP FINDINGS

Site

Database(s)

EDR ID Number  
EPA ID Number

**BEN HAID (Continued)**

**S117288874**

Additional Code 2: Not reported  
Additional Code 3: Not reported  
Additional Code 4: Not reported  
Additional Code 5: Not reported

**X147  
NE  
< 1/8  
0.019 mi.  
100 ft.**

**PARK VILLAGE SENIOR APARTMENTS  
3761 PARK BOULEVARD WAY  
OAKLAND, CA 94610**

**Alameda County CS**

**S109516964  
N/A**

**Site 1 of 4 in cluster X**

**Actual:  
185 ft.**

Alameda County CS:

**Focus Map:  
8**

Name: PARK VILLAGE SENIOR APARTMENTS  
Address: 3761 PARK BOULEVARD WAY  
City,State,Zip: OAKLAND, CA 94610  
Status: Leak Confirmation  
Record Id: RO0002994  
PE: 5602  
Facility Status: Leak Confirmation  
Latitude: 37.805174  
Longitude: -122.229616

Name: PARK VILLAGE SENIOR APARTMENTS  
Address: 3761 PARK BOULEVARD WAY  
City,State,Zip: OAKLAND, CA 94610  
Status: Preliminary Site Assessment Underway  
Record Id: RO0002994  
PE: 5602  
Facility Status: Preliminary Site Assessment Underway  
Latitude: 37.805174  
Longitude: -122.229616

Name: PARK VILLAGE SENIOR APARTMENTS  
Address: 3761 PARK BOULEVARD WAY  
City,State,Zip: OAKLAND, CA 94610  
Status: Pollution Characterization  
Record Id: RO0002994  
PE: 5602  
Facility Status: Pollution Charaterization  
Latitude: 37.805174  
Longitude: -122.229616

Name: PARK VILLAGE SENIOR APARTMENTS  
Address: 3761 PARK BOULEVARD WAY  
City,State,Zip: OAKLAND, CA 94610  
Status: Case Closed  
Record Id: RO0002994  
PE: 5602  
Facility Status: Case Closed  
Latitude: 37.805174  
Longitude: -122.229616

MAP FINDINGS

Map ID			EDR ID Number
Direction			EPA ID Number
Distance			
Elevation	Site	Database(s)	

---

<b>X148</b> <b>NE</b> < 1/8 0.019 mi. 100 ft.	<b>PARK VILLAGE SENIOR APARTMENTS</b> <b>3761 PARK BOULEVARD</b> <b>OAKLAND, CA</b>  Site 2 of 4 in cluster X	<b>RGA LUST</b>	<b>S114667218</b> N/A
---	---	-----------------	--------------------------

<b>Actual:</b> 185 ft.	RGA LUST: Name: PARK VILLAGE SENIOR APARTMENTS Address: 3761 PARK BOULEVARD City: OAKLAND State: OAKLAND
<b>Focus Map:</b> 8	2009 PARK VILLAGE SENIOR APARTMENTS 3761 PARK BOULEVARD

<b>X149</b> <b>NE</b> < 1/8 0.019 mi. 100 ft.	<b>HASTINGS C F</b> <b>3761 PARK BLVD</b> <b>OAKLAND, CA</b>  Site 3 of 4 in cluster X	<b>EDR Hist Auto</b>	<b>1009012639</b> N/A
---	--	----------------------	--------------------------

<b>Actual:</b> 185 ft.	EDR Hist Auto									
<b>Focus Map:</b> 8	<table border="0" style="width: 100%;"> <tr> <td style="width: 15%;">Year:</td> <td style="width: 35%;">Name:</td> <td style="width: 45%;">Type:</td> </tr> <tr> <td>1933</td> <td>OWENSBY J W</td> <td>GASOLINE AND OIL SERVICE STATIONS</td> </tr> <tr> <td>1943</td> <td>HASTINGS C F</td> <td>GASOLINE AND OIL SERVICE STATIONS</td> </tr> </table>	Year:	Name:	Type:	1933	OWENSBY J W	GASOLINE AND OIL SERVICE STATIONS	1943	HASTINGS C F	GASOLINE AND OIL SERVICE STATIONS
Year:	Name:	Type:								
1933	OWENSBY J W	GASOLINE AND OIL SERVICE STATIONS								
1943	HASTINGS C F	GASOLINE AND OIL SERVICE STATIONS								

<b>Y150</b> <b>NW</b> < 1/8 0.019 mi. 101 ft.	<b>LEA HARTOG &amp; CHRIS POWELL</b> <b>5918 BALBOA DRIVE</b> <b>OAKLAND, CA 94611</b>  Site 1 of 4 in cluster Y	<b>FINDS</b>	<b>1026777934</b> N/A
---	--	--------------	--------------------------

<b>Actual:</b> 962 ft.	FINDS: Registry ID: 110070903934
<b>Focus Map:</b> 5	Click Here for FRS Facility Detail Report:  Environmental Interest/Information System: The Resource Conservation and Recovery Act Information System (RCRAInfo) is EPA's comprehensive information system in support of the Resource Conservation and Recovery Act (RCRA) of 1976 and the Hazardous and Solid Waste Amendments (HSWA) of 1984. It tracks many types of information about generators, transporters, treaters, storers, and disposers of hazardous waste.  <a href="#">Click this hyperlink</a> while viewing on your computer to access additional FINDS: detail in the EDR Site Report.

<b>Y151</b> <b>NW</b> < 1/8 0.019 mi. 101 ft.	<b>LEA HARTOG &amp; CHRIS POWELL</b> <b>5918 BALBOA DRIVE</b> <b>OAKLAND, CA 94611</b>  Site 2 of 4 in cluster Y	<b>RCRA NonGen / NLR</b>	<b>1026481235</b> <b>CAC003087233</b>
---	--	--------------------------	--

<b>Actual:</b> 962 ft.	RCRA Listings: Date Form Received by Agency: 20201007
<b>Focus Map:</b> 5	Handler Name: Lea Hartog & Chris Powell Handler Address: 5918 BALBOA DRIVE Handler City,State,Zip: OAKLAND, CA 94611

Map ID  
Direction  
Distance  
Elevation

MAP FINDINGS

Site

Database(s)

EDR ID Number  
EPA ID Number

**LEA HARTOG & CHRIS POWELL (Continued)**

**1026481235**

EPA ID:	CAC003087233
Contact Name:	LEA HARTOG & CHRIS POWELL
Contact Address:	5918 BALBOA DRIVE
Contact City,State,Zip:	OAKLAND, CA 94611
Contact Telephone:	510-502-1333
Contact Fax:	Not reported
Contact Email:	NATALY.RIVERA@SYNERGYCOMPANIES.ORG
Contact Title:	Not reported
EPA Region:	09
Land Type:	Not reported
Federal Waste Generator Description:	Not a generator, verified
Non-Notifier:	Not reported
Biennial Report Cycle:	Not reported
Accessibility:	Not reported
Active Site Indicator:	Not reported
State District Owner:	Not reported
State District:	Not reported
Mailing Address:	5918 BALBOA DRIVE
Mailing City,State,Zip:	OAKLAND, CA 94611
Owner Name:	Lea Hartog & Chris Powell
Owner Type:	Other
Operator Name:	Lea Hartog & Chris Powell
Operator Type:	Other
Short-Term Generator Activity:	No
Importer Activity:	No
Mixed Waste Generator:	No
Transporter Activity:	No
Transfer Facility Activity:	No
Recycler Activity with Storage:	No
Small Quantity On-Site Burner Exemption:	No
Smelting Melting and Refining Furnace Exemption:	No
Underground Injection Control:	No
Off-Site Waste Receipt:	No
Universal Waste Indicator:	No
Universal Waste Destination Facility:	No
Federal Universal Waste:	No
Active Site State-Reg Handler:	---
Federal Facility Indicator:	Not reported
Hazardous Secondary Material Indicator:	N
Sub-Part K Indicator:	Not reported
2018 GPRA Permit Baseline:	Not on the Baseline
2018 GPRA Renewals Baseline:	Not on the Baseline
202 GPRA Corrective Action Baseline:	No
Subject to Corrective Action Universe:	No
Non-TSDFs Where RCRA CA has Been Imposed Universe:	No
Corrective Action Priority Ranking:	No NCAPS ranking
Environmental Control Indicator:	No
Institutional Control Indicator:	No
Human Exposure Controls Indicator:	N/A
Groundwater Controls Indicator:	N/A
Significant Non-Complier Universe:	No
Unaddressed Significant Non-Complier Universe:	No
Addressed Significant Non-Complier Universe:	No
Significant Non-Complier With a Compliance Schedule Universe:	No
Financial Assurance Required:	Not reported
Handler Date of Last Change:	20201008
Recognized Trader-Importer:	No

Map ID  
Direction  
Distance  
Elevation

MAP FINDINGS

Site

Database(s)

EDR ID Number  
EPA ID Number

**LEA HARTOG & CHRIS POWELL (Continued)**

**1026481235**

Recognized Trader-Exporter: No  
Importer of Spent Lead Acid Batteries: No  
Exporter of Spent Lead Acid Batteries: No  
Recycler Activity Without Storage: No  
Manifest Broker: No  
Sub-Part P Indicator: No

Handler - Owner Operator:

Owner/Operator Indicator: Owner  
Owner/Operator Name: LEA HARTOG & CHRIS POWELL  
Legal Status: Other  
Date Became Current: Not reported  
Date Ended Current: Not reported  
Owner/Operator Address: 5918 BALBOA DRIVE  
Owner/Operator City,State,Zip: OAKLAND, CA 94611  
Owner/Operator Telephone: 510-502-1333  
Owner/Operator Telephone Ext: Not reported  
Owner/Operator Fax: Not reported  
Owner/Operator Email: Not reported

Owner/Operator Indicator: Operator  
Owner/Operator Name: LEA HARTOG & CHRIS POWELL  
Legal Status: Other  
Date Became Current: Not reported  
Date Ended Current: Not reported  
Owner/Operator Address: 5918 BALBOA DRIVE  
Owner/Operator City,State,Zip: OAKLAND, CA 94611  
Owner/Operator Telephone: 510-502-1333  
Owner/Operator Telephone Ext: Not reported  
Owner/Operator Fax: Not reported  
Owner/Operator Email: Not reported

Historic Generators:

Receive Date: 20201007  
Handler Name: LEA HARTOG & CHRIS POWELL  
Federal Waste Generator Description: Not a generator, verified  
State District Owner: Not reported  
Large Quantity Handler of Universal Waste: No  
Recognized Trader Importer: No  
Recognized Trader Exporter: No  
Spent Lead Acid Battery Importer: No  
Spent Lead Acid Battery Exporter: No  
Current Record: Yes  
Non Storage Recycler Activity: Not reported  
Electronic Manifest Broker: Not reported

List of NAICS Codes and Descriptions:

NAICS Code: 56299  
NAICS Description: ALL OTHER WASTE MANAGEMENT SERVICES

Facility Has Received Notices of Violations:

Violations: No Violations Found

Map ID  
Direction  
Distance  
Elevation

MAP FINDINGS

Site

Database(s)

EDR ID Number  
EPA ID Number

LEA HARTOG & CHRIS POWELL (Continued)

1026481235

Evaluation Action Summary:

Evaluations:

No Evaluations Found

Y152  
NW  
< 1/8  
0.019 mi.  
101 ft.

LEA HARTOG & CHRIS POWELL  
5918 BALBOA DRIVE  
OAKLAND, CA 94611

HWTS S126394764  
HAZNET N/A

Site 3 of 4 in cluster Y

Actual:  
962 ft.

HWTS:

Focus Map:  
5

Name: LEA HARTOG & CHRIS POWELL  
Address: 5918 BALBOA DRIVE  
Address 2: Not reported  
City,State,Zip: OAKLAND, CA 94611  
EPA ID: CAC003087233  
Inactive Date: 01/06/2021  
Create Date: 10/07/2020  
Last Act Date: Not reported  
Mailing Name: Not reported  
Mailing Address: 5918 BALBOA DRIVE  
Mailing Address 2: Not reported  
Mailing City,State,Zip: OAKLAND, CA 94611  
Owner Name: LEA HARTOG & CHRIS POWELL  
Owner Address: 5918 BALBOA DRIVE  
Owner Address 2: Not reported  
Owner City,State,Zip: OAKLAND, CA 94611  
Owner Phone: Not reported  
Owner Fax: Not reported  
Contact Name: LEA HARTOG & CHRIS POWELL  
Contact Address: 5918 BALBOA DRIVE  
Contact Address 2: Not reported  
City,State,Zip: OAKLAND, CA 94611  
Contact Phone: Not reported  
Contact Fax: Not reported  
Facility Status: Inactive  
Facility Type: TEMPORARY  
Category: STATE  
Latitude: 37.83099499  
Longitude: -122.20069503

HAZNET:

Name: LEA HARTOG & CHRIS POWELL  
Address: 5918 BALBOA DRIVE  
Address 2: Not reported  
City,State,Zip: OAKLAND, CA 94611  
Contact: LEA HARTOG & CHRIS POWELL  
Telephone: 5105021333  
Mailing Name: Not reported  
Mailing Address: 5918 BALBOA DRIVE

Year: 2020  
Gepaid: CAC003087233  
TSD EPA ID: CAD981382732  
CA Waste Code: 151 - Asbestos containing waste  
Disposal Method: H132 - Landfill Or Surface Impoundment That Will Be Closed As Landfill( To Include On-Site Treatment And/Or Stabilization)

Map ID  
Direction  
Distance  
Elevation

MAP FINDINGS

Site

Database(s)

EDR ID Number  
EPA ID Number

LEA HARTOG & CHRIS POWELL (Continued)

S126394764

Tons: 0.23

Additional Info:

Year: 2020  
Gen EPA ID: CAC003087233

Shipment Date: 10/8/2020  
Creation Date: 10/21/2020  
Receipt Date: 10/13/2020  
Manifest ID: 021916251JJK  
Trans EPA ID: CAL000291177  
Trans Name: SYNERGY ENTERPRISES INC  
Trans 2 EPA ID: CAR000272773  
Trans 2 Name: UNI WASTE LLC  
TSDf EPA ID: CAD981382732  
Trans Name: ALTAMONT LANDFILL & RESOURCE RECOVERY FACILITY  
TSDf Alt EPA ID: Not reported  
TSDf Alt Name: Not reported  
Waste Code Description: 151 - Asbestos-containing waste  
RCRA Code: Not reported  
Meth Code: H132 - Landfill Or Surface Impoundment That Will Be Closed As  
Landfill( To Include On-Site Treatment And/Or Stabilization)

Quantity Tons: 0.23  
Waste Quantity: 1  
Quantity Unit: Y  
Additional Code 1: Not reported  
Additional Code 2: Not reported  
Additional Code 3: Not reported  
Additional Code 4: Not reported  
Additional Code 5: Not reported

Detail Two:

Year: 2020  
EM Manifest ID: e0236413-cf7a-4cda-87fa-130d2d2e8abd  
Shipment Date: 10/8/2020  
Receipt Date: 10/13/2020  
Manifest Number: 021916251JJK  
Generator EPA ID: CAC003087233  
Name: LEA HARTOG & CHRIS POWELL  
Address: 5918 BALBOA DRIVE  
Address 2: Not reported  
City: OAKLAND  
Zip: 94611  
Telephone: 800-439-9610  
Contact: LEA HARTOG & CHRIS POWELL  
Contact Telephone: 510-502-1333  
Transporter 1 EPA ID: CAL000291177  
Transporter 1 Emergency Number: Not reported  
Transporter 2 EPA ID: CAR000272773  
Transporter 2 Emergency Number: Not reported  
TSDf EPA ID: CAD981382732  
TSDf Name: ALTAMONT LANDFILL & RESOURCE RECOVERY FACILITY  
TSDf Address 1: ALTAMONT PASS RD  
TSDf Address 2: Not reported  
TSDf City: LIVERMORE

Map ID  
 Direction  
 Distance  
 Elevation

MAP FINDINGS

Site

Database(s)

EDR ID Number  
 EPA ID Number

**LEA HARTOG & CHRIS POWELL (Continued)**

**S126394764**

TSDf Zip: 94551  
 TSDf Telephone: Not reported  
 State:  
 Year: 2020  
 EM Manifest ID: e0236413-cf7a-4cda-87fa-130d2d2e8abd  
 Generator EPA ID: CAC003087233  
 Shipment Date: 2020-10-08  
 Manifest Number: 021916251JJK  
 Line Number: 1  
 Method Code: H132  
 Quantity Tons: 0.23000  
 Quantity Waste: 1.000000  
 Quantity Unit: Y  
 Number of Containers: 7  
 Type of Container: Burlap, cloth, paper, or plastic bags  
 Quantity Type: Cubic Yards  
 State Code: 151

**Y153  
 NW  
 < 1/8  
 0.019 mi.  
 101 ft.**

**LEA HARTOG & CHRIS POWELL  
 5918 BALBOA DRIVE  
 OAKLAND, CA 94611  
 Site 4 of 4 in cluster Y**

**ECHO 1026678645  
 N/A**

**Actual:  
 962 ft.**

**ECHO:**  
 Envid: 1026678645  
 Registry ID: 110070903934  
 DFR URL: <http://echo.epa.gov/detailed-facility-report?fid=110070903934>  
 Name: LEA HARTOG & CHRIS POWELL  
 Address: 5918 BALBOA DRIVE  
 City,State,Zip: OAKLAND, CA 94611

**Focus Map:  
 5**

**Z154  
 SW  
 < 1/8  
 0.020 mi.  
 105 ft.**

**JAMES LEWIS  
 3750 PARK BLVD. WAY  
 OAKLAND, CA 94610  
 Site 1 of 25 in cluster Z**

**HWTS S124546122  
 N/A**

**Actual:  
 193 ft.**

**HWTS:**  
 Name: JAMES LEWIS  
 Address: 3750 PARK BLVD. WAY  
 Address 2: Not reported  
 City,State,Zip: OAKLAND, CA 94610  
 EPA ID: CAC000969408  
 Inactive Date: 10/25/2000  
 Create Date: 11/22/1993  
 Last Act Date: Not reported  
 Mailing Name: Not reported  
 Mailing Address: 1035 UNDERHILLS ROAD  
 Mailing Address 2: Not reported  
 Mailing City,State,Zip: OAKLAND, CA 946100000  
 Owner Name: JAMES LEWIS  
 Owner Address: Not reported  
 Owner Address 2: Not reported  
 Owner City,State,Zip: Not reported

**Focus Map:  
 8**

Map ID  
Direction  
Distance  
Elevation

MAP FINDINGS

Site

Database(s)

EDR ID Number  
EPA ID Number

**JAMES LEWIS (Continued)**

**S124546122**

Owner Phone: Not reported  
Owner Fax: Not reported  
Contact Name: JAMES LEWIS  
Contact Address: 1035 UNDERHILLS ROAD  
Contact Address 2: Not reported  
City,State,Zip: OAKLAND, CA 946100000  
Contact Phone: Not reported  
Contact Fax: Not reported  
Facility Status: Inactive  
Facility Type: TEMPORARY  
Category: STATE  
Latitude: 37.805259  
Longitude: -122.230218

**J155**  
**SSE**  
**< 1/8**  
**0.022 mi.**  
**115 ft.**

**CYNTHIA BRUGGE**  
**1322 EAST 38TH STREET**  
**OAKLAND, CA 94602**

**HWTS S127104920**  
**N/A**

**Site 8 of 14 in cluster J**

**Actual:**  
**210 ft.**

**HWTS:**

**Focus Map:**  
**8**

Name: CYNTHIA BRUGGE  
Address: 1322 EAST 38TH STREET  
Address 2: Not reported  
City,State,Zip: OAKLAND, CA 94602  
EPA ID: CAC003094365  
Inactive Date: 02/23/2021  
Create Date: 11/24/2020  
Last Act Date: Not reported  
Mailing Name: Not reported  
Mailing Address: 1322 EAST 38TH STREET  
Mailing Address 2: Not reported  
Mailing City,State,Zip: OAKLAND, CA 94602  
Owner Name: CYNTHIA BRUGGE  
Owner Address: 1322 EAST 38TH STREET  
Owner Address 2: Not reported  
Owner City,State,Zip: OAKLAND, CA 94602  
Owner Phone: Not reported  
Owner Fax: Not reported  
Contact Name: CYNTHIA BRUGGE  
Contact Address: 1322 EAST 38TH STREET  
Contact Address 2: Not reported  
City,State,Zip: OAKLAND, CA 94602  
Contact Phone: Not reported  
Contact Fax: Not reported  
Facility Status: Inactive  
Facility Type: TEMPORARY  
Category: STATE  
Latitude: 37.80433601  
Longitude: -122.22809396



MAP FINDINGS

Map ID			EDR ID Number
Direction			
Distance			
Elevation	Site	Database(s)	EPA ID Number

---

<b>J156</b> <b>SSE</b> < 1/8 0.022 mi. 115 ft.	<b>CYNTHIA BRUGGE</b> <b>1322 EAST 38TH STREET</b> <b>OAKLAND, CA 94602</b>  <b>Site 9 of 14 in cluster J</b>	<b>FINDS</b>	<b>1026772701</b> N/A
--	---	--------------	--------------------------

**Actual:** 210 ft.      **FINDS:**  
 Registry ID:                      110070897893

**Focus Map:** 8      [Click Here for FRS Facility Detail Report:](#)

Environmental Interest/Information System:  
 The Resource Conservation and Recovery Act Information System (RCRAInfo) is EPA's comprehensive information system in support of the Resource Conservation and Recovery Act (RCRA) of 1976 and the Hazardous and Solid Waste Amendments (HSWA) of 1984. It tracks many types of information about generators, transporters, treaters, storers, and disposers of hazardous waste.

[Click this hyperlink](#) while viewing on your computer to access additional FINDS: detail in the EDR Site Report.

<b>J157</b> <b>SSE</b> < 1/8 0.022 mi. 115 ft.	<b>CYNTHIA BRUGGE</b> <b>1322 EAST 38TH STREET</b> <b>OAKLAND, CA 94602</b>  <b>Site 10 of 14 in cluster J</b>	<b>ECHO</b>	<b>1026672458</b> N/A
--	--	-------------	--------------------------

**Actual:** 210 ft.      **ECHO:**  
 Envid:                                      1026672458  
 Registry ID:                                110070897893  
**Focus Map:** 8      **DFR URL:**                                <http://echo.epa.gov/detailed-facility-report?fid=110070897893>  
 Name:                                        CYNTHIA BRUGGE  
 Address:                                      1322 EAST 38TH STREET  
 City,State,Zip:                              OAKLAND, CA 94602

<b>J158</b> <b>SSE</b> < 1/8 0.022 mi. 115 ft.	<b>CYNTHIA BRUGGE</b> <b>1322 EAST 38TH STREET</b> <b>OAKLAND, CA 94602</b>  <b>Site 11 of 14 in cluster J</b>	<b>RCRA NonGen / NLR</b>	<b>1026488160</b> <b>CAC003094365</b>
--	--	--------------------------	--

**Actual:** 210 ft.      **RCRA Listings:**  
 Date Form Received by Agency:                      20201124  
**Focus Map:** 8      Handler Name:                                      Cynthia Brugge  
 Handler Address:                                      1322 EAST 38TH STREET  
 Handler City,State,Zip:                                OAKLAND, CA 94602  
 EPA ID:    CAC003094365  
 Contact Name:                                        CYNTHIA BRUGGE  
 Contact Address:                                      1322 EAST 38TH STREET  
 Contact City,State,Zip:                                OAKLAND, CA 94602  
 Contact Telephone:                                    707-460-3416  
 Contact Fax:                                         Not reported  
 Contact Email:                                        MELISA@ENV-REM.COM  
 Contact Title:                                        Not reported  
 EPA Region:                                         09  
 Land Type:    Not reported  
 Federal Waste Generator Description:              Not a generator, verified  
 Non-Notifier:                                        Not reported  
 Biennial Report Cycle:                                Not reported

Map ID  
 Direction  
 Distance  
 Elevation

MAP FINDINGS

Site

Database(s)

EDR ID Number  
 EPA ID Number

**CYNTHIA BRUGGE (Continued)**

**1026488160**

Accessibility:	Not reported
Active Site Indicator:	Not reported
State District Owner:	Not reported
State District:	Not reported
Mailing Address:	1322 EAST 38TH STREET
Mailing City,State,Zip:	OAKLAND, CA 94602
Owner Name:	Cynthia Brugge
Owner Type:	Other
Operator Name:	Cynthia Brugge
Operator Type:	Other
Short-Term Generator Activity:	No
Importer Activity:	No
Mixed Waste Generator:	No
Transporter Activity:	No
Transfer Facility Activity:	No
Recycler Activity with Storage:	No
Small Quantity On-Site Burner Exemption:	No
Smelting Melting and Refining Furnace Exemption:	No
Underground Injection Control:	No
Off-Site Waste Receipt:	No
Universal Waste Indicator:	No
Universal Waste Destination Facility:	No
Federal Universal Waste:	No
Active Site State-Reg Handler:	---
Federal Facility Indicator:	Not reported
Hazardous Secondary Material Indicator:	N
Sub-Part K Indicator:	Not reported
2018 GPRA Permit Baseline:	Not on the Baseline
2018 GPRA Renewals Baseline:	Not on the Baseline
202 GPRA Corrective Action Baseline:	No
Subject to Corrective Action Universe:	No
Non-TSDFs Where RCRA CA has Been Imposed Universe:	No
Corrective Action Priority Ranking:	No NCAPS ranking
Environmental Control Indicator:	No
Institutional Control Indicator:	No
Human Exposure Controls Indicator:	N/A
Groundwater Controls Indicator:	N/A
Significant Non-Complier Universe:	No
Unaddressed Significant Non-Complier Universe:	No
Addressed Significant Non-Complier Universe:	No
Significant Non-Complier With a Compliance Schedule Universe:	No
Financial Assurance Required:	Not reported
Handler Date of Last Change:	20201130
Recognized Trader-Importer:	No
Recognized Trader-Exporter:	No
Importer of Spent Lead Acid Batteries:	No
Exporter of Spent Lead Acid Batteries:	No
Recycler Activity Without Storage:	No
Manifest Broker:	No
Sub-Part P Indicator:	No

Handler - Owner Operator:

Owner/Operator Indicator:	Operator
Owner/Operator Name: CYNTHIA BRUGGE	
Legal Status:	Other
Date Became Current:	Not reported

Map ID  
 Direction  
 Distance  
 Elevation

MAP FINDINGS

Site

Database(s)

EDR ID Number  
 EPA ID Number

**CYNTHIA BRUGGE (Continued)**

**1026488160**

Date Ended Current:	Not reported
Owner/Operator Address:	1322 EAST 38TH STREET
Owner/Operator City,State,Zip:	OAKLAND, CA 94602
Owner/Operator Telephone:	707-460-3416
Owner/Operator Telephone Ext:	Not reported
Owner/Operator Fax:	Not reported
Owner/Operator Email:	Not reported
Owner/Operator Indicator:	Owner
Owner/Operator Name:	CYNTHIA BRUGGE
Legal Status:	Other
Date Became Current:	Not reported
Date Ended Current:	Not reported
Owner/Operator Address:	1322 EAST 38TH STREET
Owner/Operator City,State,Zip:	OAKLAND, CA 94602
Owner/Operator Telephone:	707-460-3416
Owner/Operator Telephone Ext:	Not reported
Owner/Operator Fax:	Not reported
Owner/Operator Email:	Not reported

Historic Generators:	
Receive Date:	20201124
Handler Name:	CYNTHIA BRUGGE
Federal Waste Generator Description:	Not a generator, verified
State District Owner:	Not reported
Large Quantity Handler of Universal Waste:	No
Recognized Trader Importer:	No
Recognized Trader Exporter:	No
Spent Lead Acid Battery Importer:	No
Spent Lead Acid Battery Exporter:	No
Current Record:	Yes
Non Storage Recycler Activity:	Not reported
Electronic Manifest Broker:	Not reported

List of NAICS Codes and Descriptions:	
NAICS Code:	56299
NAICS Description:	ALL OTHER WASTE MANAGEMENT SERVICES

Facility Has Received Notices of Violations:	
Violations:	No Violations Found

Evaluation Action Summary:	
Evaluations:	No Evaluations Found

**Q159  
 NNW  
 < 1/8  
 0.022 mi.  
 116 ft.**

**PARK BLVD PRESBYTERIAN CHURCH  
 4101 PARK BLVD  
 OAKLAND, CA 94602  
 Site 7 of 7 in cluster Q**

**HWTS S124591631  
 N/A**

**Actual:  
 242 ft.  
 Focus Map:  
 8**

HWTS:	
Name:	PARK BLVD PRESBYTERIAN CHURCH
Address:	4101 PARK BLVD
Address 2:	Not reported
City,State,Zip:	OAKLAND, CA 94602

Map ID  
Direction  
Distance  
Elevation

MAP FINDINGS

Site

Database(s)

EDR ID Number  
EPA ID Number

**PARK BLVD PRESBYTERIAN CHURCH (Continued)**

**S124591631**

EPA ID: CAC002613498  
Inactive Date: 08/20/2007  
Create Date: 02/20/2007  
Last Act Date: Not reported  
Mailing Name: Not reported  
Mailing Address: 4101 PARK BLVD  
Mailing Address 2: Not reported  
Mailing City,State,Zip: OAKLAND, CA 94602  
Owner Name: PARK BLVD PRESBYTERIAN CHURCH  
Owner Address: 4101 PARK BLVD  
Owner Address 2: Not reported  
Owner City,State,Zip: OAKLAND, CA 94602  
Owner Phone: Not reported  
Owner Fax: Not reported  
Contact Name: GENE GOODIN  
Contact Address: 4101 PARK BLVD  
Contact Address 2: Not reported  
City,State,Zip: OAKLAND, CA 94602  
Contact Phone: Not reported  
Contact Fax: Not reported  
Facility Status: Inactive  
Facility Type: TEMPORARY  
Category: STATE  
Latitude: 37.806311  
Longitude: -122.224835

**AA160 KARTHIK SUBRAMANIAN**  
**WNW 2187 MAGELLAN DRIVE**  
**< 1/8 OAKLAND, CA 94611**  
**0.024 mi.**  
**126 ft. Site 1 of 3 in cluster AA**

**HWTS S127122273**  
**HAZNET N/A**

**Actual:** 782 ft. **HWTS:**  
**Focus Map:** 9  
Name: KARTHIK SUBRAMANIAN  
Address: 2187 MAGELLAN DRIVE  
Address 2: Not reported  
City,State,Zip: OAKLAND, CA 94611  
EPA ID: CAC003113026  
Inactive Date: 07/02/2021  
Create Date: 04/02/2021  
Last Act Date: Not reported  
Mailing Name: Not reported  
Mailing Address: 2187 MAGELLAN DRIVE  
Mailing Address 2: Not reported  
Mailing City,State,Zip: OAKLAND, CA 94611  
Owner Name: KARTHIK SUBRAMANIAN  
Owner Address: 2187 MAGELLAN DRIVE  
Owner Address 2: Not reported  
Owner City,State,Zip: OAKLAND, CA 94611  
Owner Phone: Not reported  
Owner Fax: Not reported  
Contact Name: KARTHIK SUBRAMANIAN  
Contact Address: 2187 MAGELLAN DRIVE  
Contact Address 2: Not reported  
City,State,Zip: OAKLAND, CA 94611  
Contact Phone: Not reported  
Contact Fax: Not reported  
Facility Status: Inactive

Map ID  
 Direction  
 Distance  
 Elevation

MAP FINDINGS

Site

Database(s)

EDR ID Number  
 EPA ID Number

**KARTHIK SUBRAMANIAN (Continued)**

**S127122273**

Facility Type: TEMPORARY  
 Category: STATE  
 Latitude: 37.82507699  
 Longitude: -122.20431299

**HAZNET:**

Name: KARTHIK SUBRAMANIAN  
 Address: 2187 MAGELLAN DRIVE  
 Address 2: Not reported  
 City,State,Zip: OAKLAND, CA 94611  
 Contact: KARTHIK SUBRAMANIAN  
 Telephone: 2026303088  
 Mailing Name: Not reported  
 Mailing Address: 2187 MAGELLAN DRIVE

Year: 2021  
 Gepaid: CAC003113026  
 TSD EPA ID: CAD981382732  
 CA Waste Code: 151 - Asbestos containing waste  
 Disposal Method: H132 - Landfill Or Surface Impoundment That Will Be Closed As Landfill( To Include On-Site Treatment And/Or Stabilization)  
 Tons: 0.46

**AA161 KARTHIK SUBRAMANIAN**  
**WNW 2187 MAGELLAN DRIVE**  
**< 1/8 OAKLAND, CA 94611**  
**0.024 mi.**  
**126 ft. Site 2 of 3 in cluster AA**

**ECHO 1026859737**  
**N/A**

**Actual: 782 ft.** ECHO:  
 Envid: 1026859737  
 Registry ID: 110071103322  
**Focus Map: 9** DFR URL: <http://echo.epa.gov/detailed-facility-report?fid=110071103322>  
 Name: KARTHIK SUBRAMANIAN  
 Address: 2187 MAGELLAN DRIVE  
 City,State,Zip: OAKLAND, CA 94611

**AA162 KARTHIK SUBRAMANIAN**  
**WNW 2187 MAGELLAN DRIVE**  
**< 1/8 OAKLAND, CA 94611**  
**0.024 mi.**  
**126 ft. Site 3 of 3 in cluster AA**

**RCRA NonGen / NLR 1026801101**  
**CAC003113026**

**Actual: 782 ft.** RCRA Listings:  
 Date Form Received by Agency: 20210402  
**Focus Map: 9** Handler Name: Karthik Subramanian  
 Handler Address: 2187 MAGELLAN DRIVE  
 Handler City,State,Zip: OAKLAND, CA 94611  
 EPA ID: CAC003113026  
 Contact Name: KARTHIK SUBRAMANIAN  
 Contact Address: 2187 MAGELLAN DRIVE  
 Contact City,State,Zip: OAKLAND, CA 94611  
 Contact Telephone: 202-630-3088  
 Contact Fax: Not reported  
 Contact Email: GISELLE.ESPIRITU@SYNERGYCOMPANIES.ORG

Map ID  
 Direction  
 Distance  
 Elevation

MAP FINDINGS

Site

Database(s)

EDR ID Number  
 EPA ID Number

**KARTHIK SUBRAMANIAN (Continued)**

**1026801101**

Contact Title:	Not reported
EPA Region:	09
Land Type:	Not reported
Federal Waste Generator Description:	Not a generator, verified
Non-Notifier:	Not reported
Biennial Report Cycle:	Not reported
Accessibility:	Not reported
Active Site Indicator:	Not reported
State District Owner:	Not reported
State District:	Not reported
Mailing Address:	2187 MAGELLAN DRIVE
Mailing City,State,Zip:	OAKLAND, CA 94611
Owner Name:	Karthik Subramanian
Owner Type:	Other
Operator Name:	Karthik Subramanian
Operator Type:	Other
Short-Term Generator Activity:	No
Importer Activity:	No
Mixed Waste Generator:	No
Transporter Activity:	No
Transfer Facility Activity:	No
Recycler Activity with Storage:	No
Small Quantity On-Site Burner Exemption:	No
Smelting Melting and Refining Furnace Exemption:	No
Underground Injection Control:	No
Off-Site Waste Receipt:	No
Universal Waste Indicator:	No
Universal Waste Destination Facility:	No
Federal Universal Waste:	No
Active Site State-Reg Handler:	---
Federal Facility Indicator:	Not reported
Hazardous Secondary Material Indicator:	N
Sub-Part K Indicator:	Not reported
2018 GPRC Permit Baseline:	Not on the Baseline
2018 GPRC Renewals Baseline:	Not on the Baseline
202 GPRC Corrective Action Baseline:	No
Subject to Corrective Action Universe:	No
Non-TSDFs Where RCRA CA has Been Imposed Universe:	No
Corrective Action Priority Ranking:	No NCAPS ranking
Environmental Control Indicator:	No
Institutional Control Indicator:	No
Human Exposure Controls Indicator:	N/A
Groundwater Controls Indicator:	N/A
Significant Non-Complier Universe:	No
Unaddressed Significant Non-Complier Universe:	No
Addressed Significant Non-Complier Universe:	No
Significant Non-Complier With a Compliance Schedule Universe:	No
Financial Assurance Required:	Not reported
Handler Date of Last Change:	20210415
Recognized Trader-Importer:	No
Recognized Trader-Exporter:	No
Importer of Spent Lead Acid Batteries:	No
Exporter of Spent Lead Acid Batteries:	No
Recycler Activity Without Storage:	No
Manifest Broker:	No
Sub-Part P Indicator:	No

Map ID  
Direction  
Distance  
Elevation

MAP FINDINGS

Site

Database(s)

EDR ID Number  
EPA ID Number

**KARTHIK SUBRAMANIAN (Continued)**

**1026801101**

Handler - Owner Operator:

Owner/Operator Indicator: Owner  
Owner/Operator Name: KARTHIK SUBRAMANIAN  
Legal Status: Other  
Date Became Current: Not reported  
Date Ended Current: Not reported  
Owner/Operator Address: 2187 MAGELLAN DRIVE  
Owner/Operator City,State,Zip: OAKLAND, CA 94611  
Owner/Operator Telephone: 202-630-3088  
Owner/Operator Telephone Ext: Not reported  
Owner/Operator Fax: Not reported  
Owner/Operator Email: Not reported

Owner/Operator Indicator: Operator  
Owner/Operator Name: KARTHIK SUBRAMANIAN  
Legal Status: Other  
Date Became Current: Not reported  
Date Ended Current: Not reported  
Owner/Operator Address: 2187 MAGELLAN DRIVE  
Owner/Operator City,State,Zip: OAKLAND, CA 94611  
Owner/Operator Telephone: 202-630-3088  
Owner/Operator Telephone Ext: Not reported  
Owner/Operator Fax: Not reported  
Owner/Operator Email: Not reported

Historic Generators:

Receive Date: 20210402  
Handler Name: KARTHIK SUBRAMANIAN  
Federal Waste Generator Description: Not a generator, verified  
State District Owner: Not reported  
Large Quantity Handler of Universal Waste: No  
Recognized Trader Importer: No  
Recognized Trader Exporter: No  
Spent Lead Acid Battery Importer: No  
Spent Lead Acid Battery Exporter: No  
Current Record: Yes  
Non Storage Recycler Activity: No  
Electronic Manifest Broker: No

List of NAICS Codes and Descriptions:

NAICS Code: 56299  
NAICS Description: ALL OTHER WASTE MANAGEMENT SERVICES

Facility Has Received Notices of Violations:

Violations: No Violations Found

Evaluation Action Summary:

Evaluations: No Evaluations Found

MAP FINDINGS

Map ID			EDR ID Number
Direction			
Distance			
Elevation	Site	Database(s)	EPA ID Number

<b>H163</b> <b>NW</b> < 1/8 0.024 mi. 129 ft.	<b>CONSTANCE ELDRIDGE</b> <b>4012 BRIGHTON AVENUE</b> <b>OAKLAND, CA 94602</b>  <b>Site 23 of 26 in cluster H</b>	<b>ECHO</b>	<b>1026946013</b> <b>N/A</b>
---	---	-------------	---------------------------------

<b>Actual:</b> 216 ft.	<b>ECHO:</b> Envid: 1026946013 Registry ID: 110071188173 DFR URL: <a href="http://echo.epa.gov/detailed-facility-report?fid=110071188173">http://echo.epa.gov/detailed-facility-report?fid=110071188173</a> Name: CONSTANCE ELDRIDGE Address: 4012 BRIGHTON AVENUE City,State,Zip: OAKLAND, CA 94602		
<b>Focus Map:</b> 8			

<b>H164</b> <b>NW</b> < 1/8 0.024 mi. 129 ft.	<b>CONSTANCE ELDRIDGE</b> <b>4012 BRIGHTON AVENUE</b> <b>OAKLAND, CA 94602</b>  <b>Site 24 of 26 in cluster H</b>	<b>HWTS</b>	<b>S128365209</b> <b>N/A</b>
---	---	-------------	---------------------------------

<b>Actual:</b> 216 ft.	<b>HWTS:</b> Name: CONSTANCE ELDRIDGE Address: 4012 BRIGHTON AVENUE Address 2: Not reported City,State,Zip: OAKLAND, CA 94602 EPA ID: CAC003153855 Inactive Date: 03/23/2022 Create Date: 12/22/2021 Last Act Date: Not reported Mailing Name: Not reported Mailing Address: 4012 BRIGHTON AVENUE Mailing Address 2: Not reported Mailing City,State,Zip: OAKLAND, CA 94602 Owner Name: CONSTANCE ELDRIDGE Owner Address: 4012 BRIGHTON AVENUE Owner Address 2: Not reported Owner City,State,Zip: OAKLAND, CA 94602 Owner Phone: Not reported Owner Fax: Not reported Contact Name: CONSTANCE ELDRIDGE Contact Address: 4012 BRIGHTON AVENUE Contact Address 2: Not reported City,State,Zip: OAKLAND, CA 94602 Contact Phone: Not reported Contact Fax: Not reported Facility Status: Inactive Facility Type: TEMPORARY Category: STATE Latitude: 37.80635299 Longitude: -122.22563404		
<b>Focus Map:</b> 8			



MAP FINDINGS

Map ID			EDR ID Number
Direction			EPA ID Number
Distance			
Elevation	Site	Database(s)	

<b>H165</b> <b>NW</b> < 1/8 0.024 mi. 129 ft.	<b>CONSTANCE ELDRIDGE</b> <b>4012 BRIGHTON AVENUE</b> <b>OAKLAND, CA 94602</b>  <b>Site 25 of 26 in cluster H</b>	<b>FINDS</b>	<b>1027136167</b> <b>N/A</b>
---	---	--------------	---------------------------------

**Actual:** 216 ft.      FINDS:  
 Registry ID:                    110071188173

**Focus Map:** 8      [Click Here for FRS Facility Detail Report:](#)

Environmental Interest/Information System:  
 The Resource Conservation and Recovery Act Information System (RCRAInfo) is EPA's comprehensive information system in support of the Resource Conservation and Recovery Act (RCRA) of 1976 and the Hazardous and Solid Waste Amendments (HSWA) of 1984. It tracks many types of information about generators, transporters, treaters, storers, and disposers of hazardous waste.

[Click this hyperlink](#) while viewing on your computer to access additional FINDS: detail in the EDR Site Report.

<b>H166</b> <b>NW</b> < 1/8 0.024 mi. 129 ft.	<b>CONSTANCE ELDRIDGE</b> <b>4012 BRIGHTON AVENUE</b> <b>OAKLAND, CA 94602</b>  <b>Site 26 of 26 in cluster H</b>	<b>RCRA NonGen / NLR</b>	<b>1027081770</b> <b>CAC003153855</b>
---	---	--------------------------	--

<b>Actual:</b> 216 ft.  <b>Focus Map:</b> 8	RCRA Listings: Date Form Received by Agency:                    20211222 Handler Name:    Constance Eldridge Handler Address:                                        4012 BRIGHTON AVENUE Handler City,State,Zip:                                OAKLAND, CA 94602 EPA ID:    CAC003153855 Contact Name:     CONSTANCE ELDRIDGE Contact Address:                                         4012 BRIGHTON AVENUE Contact City,State,Zip:                                OAKLAND, CA 94602 Contact Telephone:                                     510-776-0476 Contact Fax:    Not reported Contact Email:    KARINA.GARCIA@SYNERGYCOMPANIES.ORG Contact Title:     Not reported EPA Region:    09 Land Type:     Not reported Federal Waste Generator Description:             Not a generator, verified Non-Notifier:     Not reported Biennial Report Cycle:                                Not reported Accessibility:     Not reported Active Site Indicator:                                 Not reported State District Owner:                                 Not reported State District:    Not reported Mailing Address:                                        4012 BRIGHTON AVENUE Mailing City,State,Zip:                                OAKLAND, CA 94602 Owner Name:     Constance Eldridge Owner Type:     Other Operator Name:                                         Constance Eldridge Operator Type:                                         Other Short-Term Generator Activity:                     No Importer Activity:                                     No Mixed Waste Generator:                             No Transporter Activity:                                 No Transfer Facility Activity:                            No
---	---

Map ID  
 Direction  
 Distance  
 Elevation

MAP FINDINGS

Site

Database(s)

EDR ID Number  
 EPA ID Number

**CONSTANCE ELDRIDGE (Continued)**

**1027081770**

Recycler Activity with Storage:	No
Small Quantity On-Site Burner Exemption:	No
Smelting Melting and Refining Furnace Exemption:	No
Underground Injection Control:	No
Off-Site Waste Receipt:	No
Universal Waste Indicator:	No
Universal Waste Destination Facility:	No
Federal Universal Waste:	No
Active Site State-Reg Handler:	---
Federal Facility Indicator:	Not reported
Hazardous Secondary Material Indicator:	N
Sub-Part K Indicator:	Not reported
2018 GPRC Permit Baseline:	Not on the Baseline
2018 GPRC Renewals Baseline:	Not on the Baseline
202 GPRC Corrective Action Baseline:	No
Subject to Corrective Action Universe:	No
Non-TSDFs Where RCRA CA has Been Imposed Universe:	No
Corrective Action Priority Ranking:	No NCAPS ranking
Environmental Control Indicator:	No
Institutional Control Indicator:	No
Human Exposure Controls Indicator:	N/A
Groundwater Controls Indicator:	N/A
Significant Non-Complier Universe:	No
Unaddressed Significant Non-Complier Universe:	No
Addressed Significant Non-Complier Universe:	No
Significant Non-Complier With a Compliance Schedule Universe:	No
Financial Assurance Required:	Not reported
Handler Date of Last Change:	20211222
Recognized Trader-Importer:	No
Recognized Trader-Exporter:	No
Importer of Spent Lead Acid Batteries:	No
Exporter of Spent Lead Acid Batteries:	No
Recycler Activity Without Storage:	No
Manifest Broker:	No
Sub-Part P Indicator:	No

Handler - Owner Operator:

Owner/Operator Indicator:	Operator
Owner/Operator Name: CONSTANCE ELDRIDGE	
Legal Status:	Other
Date Became Current:	Not reported
Date Ended Current:	Not reported
Owner/Operator Address:	4012 BRIGHTON AVENUE
Owner/Operator City,State,Zip:	OAKLAND, CA 94602
Owner/Operator Telephone:	510-776-0476
Owner/Operator Telephone Ext:	Not reported
Owner/Operator Fax:	Not reported
Owner/Operator Email:	Not reported

Owner/Operator Indicator:	Owner
Owner/Operator Name: CONSTANCE ELDRIDGE	
Legal Status:	Other
Date Became Current:	Not reported
Date Ended Current:	Not reported
Owner/Operator Address:	4012 BRIGHTON AVENUE
Owner/Operator City,State,Zip:	OAKLAND, CA 94602

Map ID  
 Direction  
 Distance  
 Elevation

MAP FINDINGS

Site

Database(s)

EDR ID Number  
 EPA ID Number

**CONSTANCE ELDRIDGE (Continued)**

**1027081770**

Owner/Operator Telephone: 510-776-0476  
 Owner/Operator Telephone Ext: Not reported  
 Owner/Operator Fax: Not reported  
 Owner/Operator Email: Not reported

Historic Generators:

Receive Date: 20211222  
 Handler Name: CONSTANCE ELDRIDGE  
 Federal Waste Generator Description: Not a generator, verified  
 State District Owner: Not reported  
 Large Quantity Handler of Universal Waste: No  
 Recognized Trader Importer: No  
 Recognized Trader Exporter: No  
 Spent Lead Acid Battery Importer: No  
 Spent Lead Acid Battery Exporter: No  
 Current Record: Yes  
 Non Storage Recycler Activity: No  
 Electronic Manifest Broker: No

List of NAICS Codes and Descriptions:

NAICS Code: 56299  
 NAICS Description: ALL OTHER WASTE MANAGEMENT SERVICES

Facility Has Received Notices of Violations:

Violations: No Violations Found

Evaluation Action Summary:

Evaluations: No Evaluations Found

**AB167**  
**WNW**  
**< 1/8**  
**0.025 mi.**  
**131 ft.**

**KITTY NEUMARK & TIM LARRISON**  
**2074 DRAKE DRIVE**  
**OAKLAND, CA 94611**  
**Site 1 of 3 in cluster AB**

**RCRA NonGen / NLR**

**1026820602**  
**CAC003133484**

**Actual:**  
**840 ft.**

**Focus Map:**  
**5**

RCRA Listings:  
 Date Form Received by Agency: 20210809  
 Handler Name: Kitty Neumark & Tim Larrison  
 Handler Address: 2074 DRAKE DRIVE  
 Handler City,State,Zip: OAKLAND, CA 94611  
 EPA ID: CAC003133484  
 Contact Name: KITTY NEUMARK & TIM LARRISON  
 Contact Address: 2074 DRAKE DRIVE  
 Contact City,State,Zip: OAKLAND, CA 94611  
 Contact Telephone: 510-459-0988  
 Contact Fax: Not reported  
 Contact Email: LAURIE@ENV-REM.COM  
 Contact Title: Not reported  
 EPA Region: 09  
 Land Type: Not reported  
 Federal Waste Generator Description: Not a generator, verified  
 Non-Notifier: Not reported  
 Biennial Report Cycle: Not reported  
 Accessibility: Not reported  
 Active Site Indicator: Not reported

Map ID  
 Direction  
 Distance  
 Elevation

MAP FINDINGS

Site

Database(s)

EDR ID Number  
 EPA ID Number

**KITTY NEUMARK & TIM LARRISON (Continued)**

**1026820602**

State District Owner:	Not reported
State District:	Not reported
Mailing Address:	2074 DRAKE DRIVE
Mailing City,State,Zip:	OAKLAND, CA 94611
Owner Name:	Kitty Neumark & Tim Larrison
Owner Type:	Other
Operator Name:	Kitty Neumark & Tim Larrison
Operator Type:	Other
Short-Term Generator Activity:	No
Importer Activity:	No
Mixed Waste Generator:	No
Transporter Activity:	No
Transfer Facility Activity:	No
Recycler Activity with Storage:	No
Small Quantity On-Site Burner Exemption:	No
Smelting Melting and Refining Furnace Exemption:	No
Underground Injection Control:	No
Off-Site Waste Receipt:	No
Universal Waste Indicator:	No
Universal Waste Destination Facility:	No
Federal Universal Waste:	No
Active Site State-Reg Handler:	---
Federal Facility Indicator:	Not reported
Hazardous Secondary Material Indicator:	N
Sub-Part K Indicator:	Not reported
2018 GPRC Permit Baseline:	Not on the Baseline
2018 GPRC Renewals Baseline:	Not on the Baseline
202 GPRC Corrective Action Baseline:	No
Subject to Corrective Action Universe:	No
Non-TSDFs Where RCRA CA has Been Imposed Universe:	No
Corrective Action Priority Ranking:	No NCAPS ranking
Environmental Control Indicator:	No
Institutional Control Indicator:	No
Human Exposure Controls Indicator:	N/A
Groundwater Controls Indicator:	N/A
Significant Non-Complier Universe:	No
Unaddressed Significant Non-Complier Universe:	No
Addressed Significant Non-Complier Universe:	No
Significant Non-Complier With a Compliance Schedule Universe:	No
Financial Assurance Required:	Not reported
Handler Date of Last Change:	20210809
Recognized Trader-Importer:	No
Recognized Trader-Exporter:	No
Importer of Spent Lead Acid Batteries:	No
Exporter of Spent Lead Acid Batteries:	No
Recycler Activity Without Storage:	No
Manifest Broker:	No
Sub-Part P Indicator:	No

Handler - Owner Operator:

Owner/Operator Indicator:	Operator
Owner/Operator Name:	KITTY NEUMARK & TIM LARRISON
Legal Status:	Other
Date Became Current:	Not reported
Date Ended Current:	Not reported
Owner/Operator Address:	2074 DRAKE DRIVE

Map ID  
Direction  
Distance  
Elevation

MAP FINDINGS

Site

Database(s)

EDR ID Number  
EPA ID Number

**KITTY NEUMARK & TIM LARRISON (Continued)**

**1026820602**

Owner/Operator City,State,Zip: OAKLAND, CA 94611  
Owner/Operator Telephone: 510-459-0988  
Owner/Operator Telephone Ext: Not reported  
Owner/Operator Fax: Not reported  
Owner/Operator Email: Not reported

Owner/Operator Indicator: Owner  
Owner/Operator Name: KITTY NEUMARK & TIM LARRISON  
Legal Status: Other  
Date Became Current: Not reported  
Date Ended Current: Not reported  
Owner/Operator Address: 2074 DRAKE DRIVE  
Owner/Operator City,State,Zip: OAKLAND, CA 94611  
Owner/Operator Telephone: 510-459-0988  
Owner/Operator Telephone Ext: Not reported  
Owner/Operator Fax: Not reported  
Owner/Operator Email: Not reported

Historic Generators:

Receive Date: 20210809  
Handler Name: KITTY NEUMARK & TIM LARRISON  
Federal Waste Generator Description: Not a generator, verified  
State District Owner: Not reported  
Large Quantity Handler of Universal Waste: No  
Recognized Trader Importer: No  
Recognized Trader Exporter: No  
Spent Lead Acid Battery Importer: No  
Spent Lead Acid Battery Exporter: No  
Current Record: Yes  
Non Storage Recycler Activity: No  
Electronic Manifest Broker: No

List of NAICS Codes and Descriptions:

NAICS Code: 56299  
NAICS Description: ALL OTHER WASTE MANAGEMENT SERVICES

Facility Has Received Notices of Violations:

Violations: No Violations Found

Evaluation Action Summary:

Evaluations: No Evaluations Found

**AB168 KITTY NEUMARK & TIM LARRISON**  
**WNW 2074 DRAKE DRIVE**  
**< 1/8 OAKLAND, CA 94611**  
**0.025 mi.**  
**131 ft. Site 2 of 3 in cluster AB**

**ECHO 1026910732**  
**N/A**

**Actual:** ECHO:  
**840 ft.** Envid: 1026910732  
**Focus Map:** Registry ID: 110071113524  
**5** DFR URL: <http://echo.epa.gov/detailed-facility-report?fid=110071113524>  
Name: KITTY NEUMARK & TIM LARRISON  
Address: 2074 DRAKE DRIVE  
City,State,Zip: OAKLAND, CA 94611

Map ID  
Direction  
Distance  
Elevation

MAP FINDINGS

Site

Database(s)  
EDR ID Number  
EPA ID Number

**AB169**     **KITTY NEUMARK & TIM LARRISON**  
**WNW**       **2074 DRAKE DRIVE**  
**< 1/8**       **OAKLAND, CA 94611**  
**0.025 mi.**  
**131 ft.**      **Site 3 of 3 in cluster AB**

**HWTS**     **S128346650**  
               **N/A**

**Actual:**         **HWTS:**  
**840 ft.**           Name:                     KITTY NEUMARK & TIM LARRISON  
**Focus Map:**     Address:                   2074 DRAKE DRIVE  
**5**                     Address 2:                 Not reported  
                         City,State,Zip:           OAKLAND, CA 94611  
                         EPA ID:                    CAC003133484  
                         Inactive Date:           11/08/2021  
                         Create Date:             08/09/2021  
                         Last Act Date:           Not reported  
                         Mailing Name:           Not reported  
                         Mailing Address:        2074 DRAKE DRIVE  
                         Mailing Address 2:      Not reported  
                         Mailing City,State,Zip: OAKLAND, CA 94611  
                         Owner Name:             KITTY NEUMARK & TIM LARRISON  
                         Owner Address:          2074 DRAKE DRIVE  
                         Owner Address 2:        Not reported  
                         Owner City,State,Zip:   OAKLAND, CA 94611  
                         Owner Phone:            Not reported  
                         Owner Fax:                Not reported  
                         Contact Name:            KITTY NEUMARK & TIM LARRISON  
                         Contact Address:         2074 DRAKE DRIVE  
                         Contact Address 2:      Not reported  
                         City,State,Zip:           OAKLAND, CA 94611  
                         Contact Phone:           Not reported  
                         Contact Fax:              Not reported  
                         Facility Status:           Inactive  
                         Facility Type:             TEMPORARY  
                         Category:                 STATE  
                         Latitude:                  37.82663301  
                         Longitude:                 -122.20360598

**R170**         **BOB CROW**  
**NW**            **7 EAST CIR**  
**< 1/8**         **OAKLAND, CA 94611**  
**0.025 mi.**  
**131 ft.**       **Site 2 of 2 in cluster R**

**HWTS**     **S117308604**  
**HAZNET**   **N/A**

**Actual:**         **HWTS:**  
**1075 ft.**           Name:                     BOB CROW  
**Focus Map:**     Address:                   7 EAST CIR  
**6**                     Address 2:                 Not reported  
                         City,State,Zip:           OAKLAND, CA 94611  
                         EPA ID:                    CAC002754894  
                         Inactive Date:           03/18/2014  
                         Create Date:             12/17/2013  
                         Last Act Date:           Not reported  
                         Mailing Name:           Not reported  
                         Mailing Address:        7 EAST CIR  
                         Mailing Address 2:      Not reported  
                         Mailing City,State,Zip: OAKLAND, CA 946111449  
                         Owner Name:             BOB CROW  
                         Owner Address:          7 EAST CIR  
                         Owner Address 2:        Not reported  
                         Owner City,State,Zip:   OAKLAND, CA 946111449

Map ID  
Direction  
Distance  
Elevation

MAP FINDINGS

Site

Database(s)

EDR ID Number  
EPA ID Number

**BOB CROW (Continued)**

**S117308604**

Owner Phone: Not reported  
Owner Fax: Not reported  
Contact Name: BOB CROW  
Contact Address: 7 EAST CIR  
Contact Address 2: Not reported  
City,State,Zip: OAKLAND, CA 946111449  
Contact Phone: Not reported  
Contact Fax: Not reported  
Facility Status: Inactive  
Facility Type: TEMPORARY  
Category: STATE  
Latitude: 37.835969  
Longitude: -122.191698

**HAZNET:**

Name: BOB CROW  
Address: 7 EAST CIR  
Address 2: Not reported  
City,State,Zip: OAKLAND, CA 946111449  
Contact: BOB CROW  
Telephone: 5103391426  
Mailing Name: Not reported  
Mailing Address: 7 EAST CIR  
  
Year: 2013  
Gepaid: CAC002754894  
TSD EPA ID: CAD981382732  
CA Waste Code: 151 - Asbestos containing waste  
Disposal Method: H132 - Landfill Or Surface Impoundment That Will Be Closed As  
Landfill( To Include On-Site Treatment And/Or Stabilization)  
  
Tons: 0.4

**Additional Info:**

Year: 2013  
Gen EPA ID: CAC002754894  
  
Shipment Date: 20131217  
Creation Date: 2/25/2014 22:15:05  
Receipt Date: 20131224  
Manifest ID: 010005303JJK  
Trans EPA ID: CAL000291177  
Trans Name: SYNERGY ENTERPRISES INC  
Trans 2 EPA ID: CAR000037283  
Trans 2 Name: WORLD ENVIRONMENTAL & ENERGY  
TSD EPA ID: CAD981382732  
Trans Name: ALTAMONT LANDFILL  
TSD Alt EPA ID: Not reported  
TSD Alt Name: Not reported  
Waste Code Description: 151 - Asbestos-containing waste  
RCRA Code: Not reported  
Meth Code: H132 - Landfill Or Surface Impoundment That Will Be Closed As  
Landfill( To Include On-Site Treatment And/Or Stabilization)  
  
Quantity Tons: 0.4  
Waste Quantity: 1  
Quantity Unit: Y

Map ID  
Direction  
Distance  
Elevation

MAP FINDINGS

Site

Database(s)

EDR ID Number  
EPA ID Number

**BOB CROW (Continued)**

**S117308604**

Additional Code 1: Not reported  
Additional Code 2: Not reported  
Additional Code 3: Not reported  
Additional Code 4: Not reported  
Additional Code 5: Not reported

**W171 FLEETA TURRENTINE**  
**NNW 4308 EDGEWOOD AVENUE**  
**< 1/8 OAKLAND, CA 94602**  
**0.025 mi.**  
**133 ft. Site 2 of 5 in cluster W**

**FINDS 1027160827**  
**ECHO N/A**

**Actual: 280 ft.** FINDS:  
Registry ID: 110071224937

**Focus Map: 9** Click Here for FRS Facility Detail Report:

Environmental Interest/Information System:

The Resource Conservation and Recovery Act Information System (RCRAInfo) is EPA's comprehensive information system in support of the Resource Conservation and Recovery Act (RCRA) of 1976 and the Hazardous and Solid Waste Amendments (HSWA) of 1984. It tracks many types of information about generators, transporters, treaters, storers, and disposers of hazardous waste.

Click this hyperlink while viewing on your computer to access additional FINDS: detail in the EDR Site Report.

**ECHO:**  
Envid: 1027160827  
Registry ID: 110071224937  
DFR URL: <http://echo.epa.gov/detailed-facility-report?fid=110071224937>  
Name: FLEETA TURRENTINE  
Address: 4308 EDGEWOOD AVENUE  
City,State,Zip: OAKLAND, CA 94602

**W172 FLEETA TURRENTINE**  
**NNW 4308 EDGEWOOD AVENUE**  
**< 1/8 OAKLAND, CA 94602**  
**0.025 mi.**  
**133 ft. Site 3 of 5 in cluster W**

**HWTS S128371140**  
**N/A**

**Actual: 280 ft.** HWTS:  
Name: FLEETA TURRENTINE  
Address: 4308 EDGEWOOD AVENUE  
Address 2: Not reported  
City,State,Zip: OAKLAND, CA 94602  
EPA ID: CAC003160283  
Inactive Date: Not reported  
Create Date: 02/04/2022  
Last Act Date: Not reported  
Mailing Name: Not reported  
Mailing Address: 4308 EDGEWOOD AVENUE  
Mailing Address 2: Not reported  
Mailing City,State,Zip: OAKLAND, CA 94602  
Owner Name: FLEETA TURRENTINE  
Owner Address: 4308 EDGEWOOD AVENUE



Map ID  
 Direction  
 Distance  
 Elevation

MAP FINDINGS

Site

Database(s)

EDR ID Number  
 EPA ID Number

**FLEETA TURRENTINE (Continued)**

**S128371140**

Owner Address 2:	Not reported
Owner City,State,Zip:	OAKLAND, CA 94602
Owner Phone:	Not reported
Owner Fax:	Not reported
Contact Name:	FLEETA TURRENTINE
Contact Address:	4308 EDGEWOOD AVENUE
Contact Address 2:	Not reported
City,State,Zip:	OAKLAND, CA 94602
Contact Phone:	Not reported
Contact Fax:	Not reported
Facility Status:	Active
Facility Type:	TEMPORARY
Category:	STATE
Latitude:	37.80801428
Longitude:	-122.2218476

**W173  
 NNW  
 < 1/8  
 0.025 mi.  
 133 ft.**

**FLEETA TURRENTINE  
 4308 EDGEWOOD AVENUE  
 OAKLAND, CA 94602  
 Site 4 of 5 in cluster W**

**RCRA NonGen / NLR**

**1027087892  
 CAC003160283**

**Actual:  
 280 ft.  
 Focus Map:  
 9**

RCRA Listings:	
Date Form Received by Agency:	20220204
Handler Name:	Fleeta Turrentine
Handler Address:	4308 EDGEWOOD AVENUE
Handler City,State,Zip:	OAKLAND, CA 94602
EPA ID:	CAC003160283
Contact Name:	FLEETA TURRENTINE
Contact Address:	4308 EDGEWOOD AVENUE
Contact City,State,Zip:	OAKLAND, CA 94602
Contact Telephone:	510-918-4222
Contact Fax:	Not reported
Contact Email:	LAILAA@PWSEI.COM
Contact Title:	Not reported
EPA Region:	09
Land Type:	Not reported
Federal Waste Generator Description:	Not a generator, verified
Non-Notifier:	Not reported
Biennial Report Cycle:	Not reported
Accessibility:	Not reported
Active Site Indicator:	Not reported
State District Owner:	Not reported
State District:	Not reported
Mailing Address:	4308 EDGEWOOD AVENUE
Mailing City,State,Zip:	OAKLAND, CA 94602
Owner Name:	Fleeta Turrentine
Owner Type:	Other
Operator Name:	Fleeta Turrentine
Operator Type:	Other
Short-Term Generator Activity:	No
Importer Activity:	No
Mixed Waste Generator:	No
Transporter Activity:	No
Transfer Facility Activity:	No
Recycler Activity with Storage:	No
Small Quantity On-Site Burner Exemption:	No
Smelting Melting and Refining Furnace Exemption:	No

Map ID  
 Direction  
 Distance  
 Elevation

MAP FINDINGS

Site

Database(s)

EDR ID Number  
 EPA ID Number

**FLEETA TURRENTINE (Continued)**

**1027087892**

Underground Injection Control:	No
Off-Site Waste Receipt:	No
Universal Waste Indicator:	No
Universal Waste Destination Facility:	No
Federal Universal Waste:	No
Active Site State-Reg Handler:	---
Federal Facility Indicator:	Not reported
Hazardous Secondary Material Indicator:	N
Sub-Part K Indicator:	Not reported
2018 GPRA Permit Baseline:	Not on the Baseline
2018 GPRA Renewals Baseline:	Not on the Baseline
202 GPRA Corrective Action Baseline:	No
Subject to Corrective Action Universe:	No
Non-TSDFs Where RCRA CA has Been Imposed Universe:	No
Corrective Action Priority Ranking:	No NCAPS ranking
Environmental Control Indicator:	No
Institutional Control Indicator:	No
Human Exposure Controls Indicator:	N/A
Groundwater Controls Indicator:	N/A
Significant Non-Complier Universe:	No
Unaddressed Significant Non-Complier Universe:	No
Addressed Significant Non-Complier Universe:	No
Significant Non-Complier With a Compliance Schedule Universe:	No
Financial Assurance Required:	Not reported
Handler Date of Last Change:	20220204
Recognized Trader-Importer:	No
Recognized Trader-Exporter:	No
Importer of Spent Lead Acid Batteries:	No
Exporter of Spent Lead Acid Batteries:	No
Recycler Activity Without Storage:	No
Manifest Broker:	No
Sub-Part P Indicator:	No

**Handler - Owner Operator:**

Owner/Operator Indicator:	Owner
Owner/Operator Name:	FLEETA TURRENTINE
Legal Status:	Other
Date Became Current:	Not reported
Date Ended Current:	Not reported
Owner/Operator Address:	4308 EDGEWOOD AVENUE
Owner/Operator City,State,Zip:	OAKLAND, CA 94602
Owner/Operator Telephone:	510-918-4222
Owner/Operator Telephone Ext:	Not reported
Owner/Operator Fax:	Not reported
Owner/Operator Email:	Not reported

Owner/Operator Indicator:	Operator
Owner/Operator Name:	FLEETA TURRENTINE
Legal Status:	Other
Date Became Current:	Not reported
Date Ended Current:	Not reported
Owner/Operator Address:	4308 EDGEWOOD AVENUE
Owner/Operator City,State,Zip:	OAKLAND, CA 94602
Owner/Operator Telephone:	510-918-4222
Owner/Operator Telephone Ext:	Not reported
Owner/Operator Fax:	Not reported

Map ID  
Direction  
Distance  
Elevation

MAP FINDINGS

Site

Database(s)

EDR ID Number  
EPA ID Number

**FLEETA TURRENTINE (Continued)**

**1027087892**

Owner/Operator Email: Not reported

Historic Generators:  
Receive Date: 20220204  
Handler Name: FLEETA TURRENTINE  
Federal Waste Generator Description: Not a generator, verified  
State District Owner: Not reported  
Large Quantity Handler of Universal Waste: No  
Recognized Trader Importer: No  
Recognized Trader Exporter: No  
Spent Lead Acid Battery Importer: No  
Spent Lead Acid Battery Exporter: No  
Current Record: Yes  
Non Storage Recycler Activity: No  
Electronic Manifest Broker: No

List of NAICS Codes and Descriptions:  
NAICS Code: 56299  
NAICS Description: ALL OTHER WASTE MANAGEMENT SERVICES

Facility Has Received Notices of Violations:  
Violations: No Violations Found

Evaluation Action Summary:  
Evaluations: No Evaluations Found

**AC174**  
**NW**  
**< 1/8**  
**0.025 mi.**  
**134 ft.**

**JOHN DITTMER**  
**5966 BALBOA DRIVE**  
**OAKLAND, CA 94611**  
**Site 1 of 4 in cluster AC**

**ECHO 1027729515**  
**N/A**

**Actual:** 926 ft. **ECHO:**  
Envid: 1027729515  
**Focus Map:** 5 **Registry ID:** 110071430549  
**DFR URL:** <http://echo.epa.gov/detailed-facility-report?fid=110071430549>  
**Name:** JOHN DITTMER  
**Address:** 5966 BALBOA DRIVE  
**City,State,Zip:** OAKLAND, CA 94611

**AC175**  
**NW**  
**< 1/8**  
**0.025 mi.**  
**134 ft.**

**JOHN DITTMER**  
**5966 BALBOA DRIVE**  
**OAKLAND, CA 94611**  
**Site 2 of 4 in cluster AC**

**FINDS 1028069416**  
**N/A**

**Actual:** 926 ft. **FINDS:**  
**Registry ID:** 110071430549  
**Focus Map:** 5 **Click Here for FRS Facility Detail Report:**  
**Environmental Interest/Information System:**  
The Resource Conservation and Recovery Act Information System (RCRAInfo) is EPA's comprehensive information system in support of the

Map ID  
Direction  
Distance  
Elevation

MAP FINDINGS

Site

Database(s)

EDR ID Number  
EPA ID Number

**JOHN DITTMER (Continued)**

**1028069416**

Resource Conservation and Recovery Act (RCRA) of 1976 and the Hazardous and Solid Waste Amendments (HSWA) of 1984. It tracks many types of information about generators, transporters, treaters, storers, and disposers of hazardous waste.

[Click this hyperlink](#) while viewing on your computer to access additional FINDS: detail in the EDR Site Report.

**AC176**  
**NW**  
**< 1/8**  
**0.025 mi.**  
**134 ft.**

**JOHN DITTMER**  
**5966 BALBOA DRIVE**  
**OAKLAND, CA 94611**  
**Site 3 of 4 in cluster AC**

**HWTS** **S130477386**  
**N/A**

**Actual:**  
**926 ft.**

**HWTS:**

**Focus Map:**  
**5**

Name: JOHN DITTMER  
Address: 5966 BALBOA DRIVE  
Address 2: Not reported  
City,State,Zip: OAKLAND, CA 94611  
EPA ID: CAC003230214  
Inactive Date: 07/31/2023  
Create Date: 05/01/2023  
Last Act Date: 08/01/2023  
Mailing Name: Not reported  
Mailing Address: 5966 BALBOA DRIVE  
Mailing Address 2: Not reported  
Mailing City,State,Zip: OAKLAND, CA  
Owner Name: JOHN DITTMER  
Owner Address: 5966 BALBOA DRIVE  
Owner Address 2: Not reported  
Owner City,State,Zip: OAKLAND, CA 94611  
Owner Phone: 5108477465  
Owner Fax: Not reported  
Contact Name: JOHN DITTMER  
Contact Address: 5966 BALBOA DRIVE  
Contact Address 2: Not reported  
City,State,Zip: OAKLAND, CA 94611  
Contact Phone: 5108477465  
Contact Fax: Not reported  
Facility Status: Not reported  
Facility Type: Not reported  
Category: Not reported  
Latitude: Not reported  
Longitude: Not reported

**AC177**  
**NW**  
**< 1/8**  
**0.025 mi.**  
**134 ft.**

**JOHN DITTMER**  
**5966 BALBOA DRIVE**  
**OAKLAND, CA 94611**  
**Site 4 of 4 in cluster AC**

**RCRA NonGen / NLR** **1027687954**  
**CAC003230214**

**Actual:**  
**926 ft.**

**RCRA Listings:**

**Focus Map:**  
**5**

Date Form Received by Agency: 20230501  
Handler Name: John Dittmer  
Handler Address: 5966 BALBOA DRIVE  
Handler City,State,Zip: OAKLAND, CA 94611  
EPA ID: CAC003230214

Map ID  
Direction  
Distance  
Elevation

MAP FINDINGS

Site

Database(s)

EDR ID Number  
EPA ID Number

**JOHN DITTMER (Continued)**

**1027687954**

Contact Name:	JOHN DITTMER
Contact Address:	5966 BALBOA DRIVE
Contact City,State,Zip:	OAKLAND, CA 94611
Contact Telephone:	510-847-7465
Contact Fax:	Not reported
Contact Email:	MELISA@ENV-REM.COM
Contact Title:	Not reported
EPA Region:	09
Land Type:	Not reported
Federal Waste Generator Description:	Not a generator, verified
Non-Notifier:	Not reported
Biennial Report Cycle:	Not reported
Accessibility:	Not reported
Active Site Indicator:	Not reported
State District Owner:	Not reported
State District:	Not reported
Mailing Address:	5966 BALBOA DRIVE
Mailing City,State,Zip:	OAKLAND, CA 94611
Owner Name:	John Dittmer
Owner Type:	Other
Operator Name:	John Dittmer
Operator Type:	Other
Short-Term Generator Activity:	No
Importer Activity:	No
Mixed Waste Generator:	No
Transporter Activity:	No
Transfer Facility Activity:	No
Recycler Activity with Storage:	No
Small Quantity On-Site Burner Exemption:	No
Smelting Melting and Refining Furnace Exemption:	No
Underground Injection Control:	No
Off-Site Waste Receipt:	No
Universal Waste Indicator:	No
Universal Waste Destination Facility:	No
Federal Universal Waste:	No
Active Site State-Reg Handler:	---
Federal Facility Indicator:	Not reported
Hazardous Secondary Material Indicator:	N
Sub-Part K Indicator:	Not reported
2018 GPRA Permit Baseline:	Not on the Baseline
2018 GPRA Renewals Baseline:	Not on the Baseline
202 GPRA Corrective Action Baseline:	No
Subject to Corrective Action Universe:	No
Non-TSDFs Where RCRA CA has Been Imposed Universe:	No
Corrective Action Priority Ranking:	No NCAPS ranking
Environmental Control Indicator:	No
Institutional Control Indicator:	No
Human Exposure Controls Indicator:	N/A
Groundwater Controls Indicator:	N/A
Significant Non-Complier Universe:	No
Unaddressed Significant Non-Complier Universe:	No
Addressed Significant Non-Complier Universe:	No
Significant Non-Complier With a Compliance Schedule Universe:	No
Financial Assurance Required:	Not reported
Handler Date of Last Change:	20230502
Recognized Trader-Importer:	No
Recognized Trader-Exporter:	No

Map ID  
Direction  
Distance  
Elevation

MAP FINDINGS

Site

Database(s)

EDR ID Number  
EPA ID Number

**JOHN DITTMER (Continued)**

**1027687954**

Importer of Spent Lead Acid Batteries: No  
Exporter of Spent Lead Acid Batteries: No  
Recycler Activity Without Storage: No  
Manifest Broker: No  
Sub-Part P Indicator: No

Handler - Owner Operator:

Owner/Operator Indicator: Owner  
Owner/Operator Name: JOHN DITTMER  
Legal Status: Other  
Date Became Current: Not reported  
Date Ended Current: Not reported  
Owner/Operator Address: 5966 BALBOA DRIVE  
Owner/Operator City,State,Zip: OAKLAND, CA 94611  
Owner/Operator Telephone: 510-847-7465  
Owner/Operator Telephone Ext: Not reported  
Owner/Operator Fax: Not reported  
Owner/Operator Email: Not reported

Owner/Operator Indicator: Operator  
Owner/Operator Name: JOHN DITTMER  
Legal Status: Other  
Date Became Current: Not reported  
Date Ended Current: Not reported  
Owner/Operator Address: 5966 BALBOA DRIVE  
Owner/Operator City,State,Zip: OAKLAND, CA 94611  
Owner/Operator Telephone: 510-847-7465  
Owner/Operator Telephone Ext: Not reported  
Owner/Operator Fax: Not reported  
Owner/Operator Email: Not reported

Historic Generators:

Receive Date: 20230501  
Handler Name: JOHN DITTMER  
Federal Waste Generator Description: Not a generator, verified  
State District Owner: Not reported  
Large Quantity Handler of Universal Waste: No  
Recognized Trader Importer: No  
Recognized Trader Exporter: No  
Spent Lead Acid Battery Importer: No  
Spent Lead Acid Battery Exporter: No  
Current Record: Yes  
Non Storage Recycler Activity: No  
Electronic Manifest Broker: No

List of NAICS Codes and Descriptions:

NAICS Code: 56299  
NAICS Description: ALL OTHER WASTE MANAGEMENT SERVICES

Facility Has Received Notices of Violations:

Violations: No Violations Found

Evaluation Action Summary:

Evaluations: No Evaluations Found

MAP FINDINGS

Map ID  
 Direction  
 Distance  
 Elevation

Site

Database(s)

EDR ID Number  
 EPA ID Number

**J178**      **MARLENE BARNEUELD & KATHLEEN ARCHAMBEAU**  
**SSE**      **1328 E. 38TH ST.**  
**< 1/8**      **OAKLAND, CA 94606**  
**0.026 mi.**  
**137 ft.**      **Site 12 of 14 in cluster J**

**HWTS**      **S117626525**  
**HAZNET**      **N/A**

**Actual:**  
**206 ft.**

**HWTS:**

**Focus Map:**  
**8**

Name: MARLENE BARNEUELD & KATHLEEN ARCHAMBEAU  
 Address: 1328 E. 38TH ST.  
 Address 2: Not reported  
 City,State,Zip: OAKLAND, CA 94606  
 EPA ID: CAC003070370  
 Inactive Date: 09/10/2020  
 Create Date: 06/11/2020  
 Last Act Date: Not reported  
 Mailing Name: Not reported  
 Mailing Address: 1328 E. 38TH ST.  
 Mailing Address 2: Not reported  
 Mailing City,State,Zip: OAKLAND, CA 94606  
 Owner Name: MARLENE BARNEUELD & KATHLEEN ARCHAM  
 Owner Address: 1328 E. 38TH ST.  
 Owner Address 2: Not reported  
 Owner City,State,Zip: OAKLAND, CA 94606  
 Owner Phone: Not reported  
 Owner Fax: Not reported  
 Contact Name: MARLENE BARNEUELD & KATHLEEN ARCHAM  
 Contact Address: 1328 E. 38TH ST.  
 Contact Address 2: Not reported  
 City,State,Zip: OAKLAND, CA 94606  
 Contact Phone: Not reported  
 Contact Fax: Not reported  
 Facility Status: Inactive  
 Facility Type: TEMPORARY  
 Category: STATE  
 Latitude: 37.804266  
 Longitude: -122.227974

**HAZNET:**

Name: MARLENE BARNEUELD & KATHLEEN ARCHAMBEAU  
 Address: 1328 E. 38TH ST.  
 Address 2: Not reported  
 City,State,Zip: OAKLAND, CA 94606  
 Contact: MARLENE BARNEUELD & KATHLEEN ARCHAM  
 Telephone: 4158284327  
 Mailing Name: Not reported  
 Mailing Address: 1328 E. 38TH ST.  
  
 Year: 2020  
 Gepaid: CAC003070370  
 TSD EPA ID: CAD981382732  
 CA Waste Code: 151 - Asbestos containing waste  
 Disposal Method: H132 - Landfill Or Surface Impoundment That Will Be Closed As  
 Landfill( To Include On-Site Treatment And/Or Stabilization)  
 Tons: 0.23

**Additional Info:**

Year: 2020

Map ID  
Direction  
Distance  
Elevation

MAP FINDINGS

Site

Database(s)

EDR ID Number  
EPA ID Number

**MARLENE BARNEULD & KATHLEEN ARCHAMBEAU (Continued)**

**S117626525**

Gen EPA ID: CAC003070370

Shipment Date: 6/12/2020  
Creation Date: 6/24/2020  
Receipt Date: 6/17/2020  
Manifest ID: 013457815JJK  
Trans EPA ID: CAL000291177  
Trans Name: SYNERGY ENTERPRISES INC  
Trans 2 EPA ID: CAR000272773  
Trans 2 Name: UNI WASTE LLC  
TSDf EPA ID: CAD981382732  
Trans Name: ALTAMONT LANDFILL & RESOURCE RECOVERY FACILITY  
TSDf Alt EPA ID: Not reported  
TSDf Alt Name: Not reported  
Waste Code Description: 151 - Asbestos-containing waste  
RCRA Code: Not reported  
Meth Code: H132 - Landfill Or Surface Impoundment That Will Be Closed As Landfill( To Include On-Site Treatment And/Or Stabilization)

Quantity Tons: 0.23  
Waste Quantity: 1  
Quantity Unit: Y  
Additional Code 1: Not reported  
Additional Code 2: Not reported  
Additional Code 3: Not reported  
Additional Code 4: Not reported  
Additional Code 5: Not reported

Detail Two:

Year: 2020  
EM Manifest ID: 5484e440-be9b-4d2b-88c7-a8ec340ea893  
Shipment Date: 6/12/2020  
Receipt Date: 6/17/2020  
Manifest Number: 013457815JJK  
Generator EPA ID: CAC003070370  
Name: MARLENE BARNEULD AND KATHLEEN ARCHMBEAU SR82555  
Address: 1328 E 38 TH ST  
Address 2: Not reported  
City: OAKLAND  
Zip: 94606  
Telephone: 800-439-9610  
Contact: Not reported  
Contact Telephone: 415-828-4327  
Transporter 1 EPA ID: CAL000291177  
Transporter 1 Emergency Number: Not reported  
Transporter 2 EPA ID: CAR000272773  
Transporter 2 Emergency Number: Not reported  
TSDf EPA ID: CAD981382732  
TSDf Name: ALTAMONT LANDFILL & RESOURCE RECOVERY FACILITY  
TSDf Address 1: ALTAMONT PASS RD  
TSDf Address 2: Not reported  
TSDf City: LIVERMORE  
TSDf Zip: 94551  
TSDf Telephone: Not reported

State:

Year: 2020  
EM Manifest ID: 5484e440-be9b-4d2b-88c7-a8ec340ea893



Map ID  
 Direction  
 Distance  
 Elevation

MAP FINDINGS

Site

Database(s)

EDR ID Number  
 EPA ID Number

**MARLENE BARNEUELD & KATHLEEN ARCHAMBEAU (Continued)**

**S117626525**

Generator EPA ID: CAC003070370  
 Shipment Date: 2020-06-12  
 Manifest Number: 013457815JJK  
 Line Number: 1  
 Method Code: H132  
 Quantity Tons: 0.23000  
 Quantity Waste: 1.000000  
 Quantity Unit: Y  
 Number of Containers: 8  
 Type of Container: Burlap, cloth, paper, or plastic bags  
 Quantity Type: Cubic Yards  
 State Code: 151

**J179**  
**SSE**  
 < 1/8  
 0.026 mi.  
 137 ft.

**MARLENE BARNEUELD & KATHLEEN ARCHAMBEAU**  
**1328 E. 38TH ST.**  
**OAKLAND, CA 94606**  
 Site 13 of 14 in cluster J

**RCRA NonGen / NLR 1026465148**  
**CAC003070370**

**Actual:**  
 206 ft.  
**Focus Map:**  
 8

RCRA Listings:  
 Date Form Received by Agency: 20200611  
 Handler Name: Marlene Barneueld & Kathleen Archambeau  
 Handler Address: 1328 E. 38TH ST.  
 Handler City,State,Zip: OAKLAND, CA 94606  
 EPA ID: CAC003070370  
 Contact Name: MARLENE BARNEUELD & KATHLEEN ARCHAM  
 Contact Address: 1328 E. 38TH ST.  
 Contact City,State,Zip: OAKLAND, CA 94606  
 Contact Telephone: 415-828-4327  
 Contact Fax: Not reported  
 Contact Email: GISELLE.ESPIRITU@SYNERGYCOMPANIES.ORG  
 Contact Title: Not reported  
 EPA Region: 09  
 Land Type: Not reported  
 Federal Waste Generator Description: Not a generator, verified  
 Non-Notifier: Not reported  
 Biennial Report Cycle: Not reported  
 Accessibility: Not reported  
 Active Site Indicator: Not reported  
 State District Owner: Not reported  
 State District: Not reported  
 Mailing Address: 1328 E. 38TH ST.  
 Mailing City,State,Zip: OAKLAND, CA 94606  
 Owner Name: Marlene Barneueld & Kathleen Archam  
 Owner Type: Other  
 Operator Name: Marlene Barneueld & Kathleen Archam  
 Operator Type: Other  
 Short-Term Generator Activity: No  
 Importer Activity: No  
 Mixed Waste Generator: No  
 Transporter Activity: No  
 Transfer Facility Activity: No  
 Recycler Activity with Storage: No  
 Small Quantity On-Site Burner Exemption: No  
 Smelting Melting and Refining Furnace Exemption: No  
 Underground Injection Control: No  
 Off-Site Waste Receipt: No

Map ID  
 Direction  
 Distance  
 Elevation

MAP FINDINGS

Site

Database(s)

EDR ID Number  
 EPA ID Number

**MARLENE BARNEUELD & KATHLEEN ARCHAMBEAU (Continued)**

**1026465148**

Universal Waste Indicator:	No
Universal Waste Destination Facility:	No
Federal Universal Waste:	No
Active Site State-Reg Handler:	---
Federal Facility Indicator:	Not reported
Hazardous Secondary Material Indicator:	N
Sub-Part K Indicator:	Not reported
2018 GPRC Permit Baseline:	Not on the Baseline
2018 GPRC Renewals Baseline:	Not on the Baseline
202 GPRC Corrective Action Baseline:	No
Subject to Corrective Action Universe:	No
Non-TSDFs Where RCRA CA has Been Imposed Universe:	No
Corrective Action Priority Ranking:	No NCAPS ranking
Environmental Control Indicator:	No
Institutional Control Indicator:	No
Human Exposure Controls Indicator:	N/A
Groundwater Controls Indicator:	N/A
Significant Non-Complier Universe:	No
Unaddressed Significant Non-Complier Universe:	No
Addressed Significant Non-Complier Universe:	No
Significant Non-Complier With a Compliance Schedule Universe:	No
Financial Assurance Required:	Not reported
Handler Date of Last Change:	20200710
Recognized Trader-Importer:	No
Recognized Trader-Exporter:	No
Importer of Spent Lead Acid Batteries:	No
Exporter of Spent Lead Acid Batteries:	No
Recycler Activity Without Storage:	No
Manifest Broker:	No
Sub-Part P Indicator:	No

Handler - Owner Operator:

Owner/Operator Indicator:	Operator
Owner/Operator Name:	MARLENE BARNEUELD & KATHLEEN ARCHAM
Legal Status:	Other
Date Became Current:	Not reported
Date Ended Current:	Not reported
Owner/Operator Address:	1328 E. 38TH ST.
Owner/Operator City,State,Zip:	OAKLAND, CA 94606
Owner/Operator Telephone:	415-828-4327
Owner/Operator Telephone Ext:	Not reported
Owner/Operator Fax:	Not reported
Owner/Operator Email:	Not reported

Owner/Operator Indicator:	Owner
Owner/Operator Name:	MARLENE BARNEUELD & KATHLEEN ARCHAM
Legal Status:	Other
Date Became Current:	Not reported
Date Ended Current:	Not reported
Owner/Operator Address:	1328 E. 38TH ST.
Owner/Operator City,State,Zip:	OAKLAND, CA 94606
Owner/Operator Telephone:	415-828-4327
Owner/Operator Telephone Ext:	Not reported
Owner/Operator Fax:	Not reported
Owner/Operator Email:	Not reported

Map ID  
Direction  
Distance  
Elevation

MAP FINDINGS

Site

Database(s)

EDR ID Number  
EPA ID Number

**MARLENE BARNEUELD & KATHLEEN ARCHAMBEAU (Continued)**

**1026465148**

Historic Generators:

Receive Date: 20200611  
Handler Name: MARLENE BARNEUELD & KATHLEEN ARCHAMBEAU  
Federal Waste Generator Description: Not a generator, verified  
State District Owner: Not reported  
Large Quantity Handler of Universal Waste: No  
Recognized Trader Importer: No  
Recognized Trader Exporter: No  
Spent Lead Acid Battery Importer: No  
Spent Lead Acid Battery Exporter: No  
Current Record: Yes  
Non Storage Recycler Activity: Not reported  
Electronic Manifest Broker: Not reported

List of NAICS Codes and Descriptions:

NAICS Code: 56299  
NAICS Description: ALL OTHER WASTE MANAGEMENT SERVICES

Facility Has Received Notices of Violations:

Violations: No Violations Found

Evaluation Action Summary:

Evaluations: No Evaluations Found

J180  
SSE  
< 1/8  
0.026 mi.  
137 ft.

**MARLENE BARNEUELD & KATHLEEN ARCHAMBEAU**  
**1328 E. 38TH ST.**  
**OAKLAND, CA 94606**  
**Site 14 of 14 in cluster J**

**FINDS 1026556766**  
**ECHO N/A**

**Actual:**  
**206 ft.**

**FINDS:**  
Registry ID: 110070857605

**Focus Map:**  
**8**

Click Here for FRS Facility Detail Report:

Environmental Interest/Information System:

The Resource Conservation and Recovery Act Information System (RCRAInfo) is EPA's comprehensive information system in support of the Resource Conservation and Recovery Act (RCRA) of 1976 and the Hazardous and Solid Waste Amendments (HSWA) of 1984. It tracks many types of information about generators, transporters, treaters, storers, and disposers of hazardous waste.

Click this hyperlink while viewing on your computer to access additional FINDS: detail in the EDR Site Report.

ECHO:

Envid: 1026556766  
Registry ID: 110070857605  
DFR URL: <http://echo.epa.gov/detailed-facility-report?fid=110070857605>  
Name: MARLENE BARNEUELD & KATHLEEN ARCHAMBEAU  
Address: 1328 E. 38TH ST.  
City,State,Zip: OAKLAND, CA 94606

Map ID  
Direction  
Distance  
Elevation

MAP FINDINGS

Site

Database(s) EDR ID Number  
EPA ID Number

181  
SSE  
< 1/8  
0.027 mi.  
141 ft.

1328 WILLINGTON STREET  
OAKLAND, CA 94628

CHMIRS S126113623  
N/A

Actual:  
278 ft.

Focus Map:  
9

CHMIRS:

Name:	Not reported
Address:	1328 WILLINGTON STREET
City,State,Zip:	OAKLAND, CA 94628
OES Incident Number:	20-0567
OES notification:	01/27/2020
OES Date:	Not reported
OES Time:	Not reported
<b>Date Completed:</b>	<b>Not reported</b>
Property Use:	Not reported
Agency Id Number:	Not reported
Agency Incident Number:	Not reported
Time Notified:	Not reported
Time Completed:	Not reported
Surrounding Area:	Not reported
Estimated Temperature:	Not reported
Property Management:	Not reported
More Than Two Substances Involved?:	Not reported
Resp Agency Personel # Of Decontaminated:	Not reported
Responding Agency Personel # Of Injuries:	Not reported
Responding Agency Personel # Of Fatalities:	Not reported
Others Number Of Decontaminated:	Not reported
Others Number Of Injuries:	Not reported
Others Number Of Fatalities:	Not reported
Vehicle Make/year:	Not reported
Vehicle License Number:	Not reported
Vehicle State:	Not reported
Vehicle Id Number:	Not reported
CA DOT PUC/ICC Number:	Not reported
Company Name:	Not reported
Reporting Officer Name/ID:	Not reported
Report Date:	Not reported
Facility Telephone:	Not reported
Waterway Involved:	Yes
Waterway:	Storm Drain
Spill Site:	Residence
Cleanup By:	City of Oakland
Containment:	Not reported
What Happened:	Not reported
Type:	Not reported
Measure:	Not reported
Other:	Not reported
Type:	SEWAGE
Measure:	Gal(s)
Other:	Not reported
Date/Time:	1600
Year:	2020
Agency:	City of Oakland
Incident Date:	01/27/2020
Admin Agency:	Alameda County Environmental Health
Amount:	Not reported
Contained:	Stopped
Site Type:	Storm Drain

Map ID  
 Direction  
 Distance  
 Elevation

MAP FINDINGS

Site

Database(s)

EDR ID Number  
 EPA ID Number

(Continued)

S126113623

E Date:	Not reported
Substance:	Sewage
Quantity Released:	165
Unknown:	Not reported
Substance #2:	Not reported
Substance #3:	Not reported
Evacuations:	Not reported
Number of Injuries:	Not reported
Number of Fatalities:	Not reported
#1 Pipeline:	No
#2 Pipeline:	No
#3 Pipeline:	No
#1 Vessel >= 300 Tons:	No
#2 Vessel >= 300 Tons:	No
#3 Vessel >= 300 Tons:	No
Evacs:	No
Injuries:	No
Fatals:	No
Comments:	Not reported
Description:	RP states: A blockage in the main line was the cause of the release. The release is stopped and contained. A storm drain was impacted leading to the San Francisco Bay. 50 gallons of the 165 gallons released was recovered.

182  
 NW  
 < 1/8  
 0.028 mi.  
 148 ft.

**1X ESTATE OF SOLARI**  
**338 MANZANITA**  
**REDWOOD CITY, CA 94061**

**HWTS S123732536**  
**HAZNET N/A**

**Actual:**  
**1372 ft.**  
**Focus Map:**  
**6**

**HWTS:**

Name:	1X ESTATE OF SOLARI
Address:	338 MANZANITA
Address 2:	Not reported
City,State,Zip:	REDWOOD CITY, CA 94061
EPA ID:	CAC000543520
Inactive Date:	10/25/2000
Create Date:	11/29/1990
Last Act Date:	Not reported
Mailing Name:	Not reported
Mailing Address:	553 MADISON AVENUE
Mailing Address 2:	Not reported
Mailing City,State,Zip:	REDWOOD CITY, CA 940610000
Owner Name:	ESTATE OF SOLARI
Owner Address:	Not reported
Owner Address 2:	Not reported
Owner City,State,Zip:	Not reported
Owner Phone:	Not reported
Owner Fax:	Not reported
Contact Name:	JOHN CLARKEN, EXECUTOR
Contact Address:	Not reported
Contact Address 2:	Not reported
City,State,Zip:	Not reported
Contact Phone:	Not reported
Contact Fax:	Not reported
Facility Status:	Inactive
Facility Type:	TEMPORARY

Map ID  
Direction  
Distance  
Elevation

MAP FINDINGS

Site

Database(s)

EDR ID Number  
EPA ID Number

1X ESTATE OF SOLARI (Continued)

S123732536

Category: STATE  
Latitude: 37.837912  
Longitude: -122.188689

HAZNET:

Name: 1X ESTATE OF SOLARI  
Address: 338 MANZANITA  
Address 2: Not reported  
City,State,Zip: REDWOOD CITY, CA 940610000  
Contact: JOHN CLARKEN, EXECUTOR  
Telephone: 4153662685  
Mailing Name: Not reported  
Mailing Address: 553 MADISON AVENUE

Year: 1991  
Gepaid: CAC000543520  
TSD EPA ID: CAD059494310  
CA Waste Code: 343 - Unspecified organic liquid mixture  
Disposal Method: D99 - Disposal, Other  
Tons: 0.4587

Year: 1991  
Gepaid: CAC000543520  
TSD EPA ID: CAD009466392  
CA Waste Code: 512 - Other empty containers 30 gallons or more  
Disposal Method: R01 - Recycler  
Tons: 0.05

AD183 CITY OF OAKLAND  
SE 4678 DOLORES AVE  
< 1/8 OAKLAND, CA 94602  
0.029 mi.  
154 ft. Site 1 of 6 in cluster AD

HWTS S124608094  
N/A

Actual: 305 ft.  
Focus Map: 9  
HWTS:  
Name: CITY OF OAKLAND  
Address: 4678 DOLORES AVE  
Address 2: Not reported  
City,State,Zip: OAKLAND, CA 94602  
EPA ID: CAC002666427  
Inactive Date: 11/02/2011  
Create Date: 05/05/2011  
Last Act Date: Not reported  
Mailing Name: Not reported  
Mailing Address: 250 FRANK H OGAWA PLZ  
Mailing Address 2: Not reported  
Mailing City,State,Zip: OAKLAND, CA 946122010  
Owner Name: CITY OF OAKLAND  
Owner Address: 250 FRANK H OGAWA PLZ  
Owner Address 2: Not reported  
Owner City,State,Zip: OAKLAND, CA 946122010  
Owner Phone: Not reported  
Owner Fax: Not reported  
Contact Name: HAI PHAM  
Contact Address: 250 FRANK H OGAWA PLZ  
Contact Address 2: Not reported

Map ID  
Direction  
Distance  
Elevation

MAP FINDINGS

Site

Database(s)

EDR ID Number  
EPA ID Number

CITY OF OAKLAND (Continued)

S124608094

City,State,Zip: OAKLAND, CA 946122010  
Contact Phone: Not reported  
Contact Fax: Not reported  
Facility Status: Inactive  
Facility Type: TEMPORARY  
Category: STATE  
Latitude: 37.810107  
Longitude: -122.216366

AD184  
SE  
< 1/8  
0.029 mi.  
154 ft.

**ESTHER SOTO**  
**4678 DOLORES AVE**  
**OAKLAND, CA 94602**  
**Site 2 of 6 in cluster AD**

**HWTS S112986787**  
**HAZNET N/A**

Actual:  
305 ft.

HWTS:

Name: ESTHER SOTO  
Address: 4678 DOLORES AVE  
Address 2: Not reported  
City,State,Zip: OAKLAND, CA 94602  
EPA ID: CAC002667342  
Inactive Date: 11/16/2011  
Create Date: 05/19/2011  
Last Act Date: Not reported  
Mailing Name: Not reported  
Mailing Address: 4678 DOLORES AVE  
Mailing Address 2: Not reported  
Mailing City,State,Zip: OAKLAND, CA 946021824  
Owner Name: ESTHER SOTO  
Owner Address: 4678 DOLORES AVE  
Owner Address 2: Not reported  
Owner City,State,Zip: OAKLAND, CA 946021824  
Owner Phone: Not reported  
Owner Fax: Not reported  
Contact Name: ESTHER SOTO  
Contact Address: 4678 DOLORES AVE  
Contact Address 2: Not reported  
City,State,Zip: OAKLAND, CA 946021824  
Contact Phone: Not reported  
Contact Fax: Not reported  
Facility Status: Inactive  
Facility Type: TEMPORARY  
Category: STATE  
Latitude: 37.810107  
Longitude: -122.216366

Focus Map:  
9

HAZNET:

Name: ESTHER SOTO  
Address: 4678 DOLORES AVE  
Address 2: Not reported  
City,State,Zip: OAKLAND, CA 946021824  
Contact: ESTHER SOTO  
Telephone: 5106048040  
Mailing Name: Not reported  
Mailing Address: 4678 DOLORES AVE

Year: 2011

Map ID  
Direction  
Distance  
Elevation

MAP FINDINGS

Site

Database(s)

EDR ID Number  
EPA ID Number

**ESTHER SOTO (Continued)**

**S112986787**

Gepaid: CAC002667342  
TSD EPA ID: NVT330010000  
CA Waste Code: 291 - Latex waste  
Disposal Method: H039 - Other Recovery Of Reclamation For Reuse Including Acid  
Regeneration, Organics Recovery Ect  
Tons: 0.05

Additional Info:

Year: 2011  
Gen EPA ID: CAC002667342

Shipment Date: 20110519  
Creation Date: 11/12/2011 18:30:22  
Receipt Date: 20110602  
Manifest ID: 003836768FLE  
Trans EPA ID: TXR000050930  
Trans Name: SAFETY-KLEEN SYSTEMS INC  
Trans 2 EPA ID: Not reported  
Trans 2 Name: Not reported  
TSD EPA ID: NVT330010000  
Trans Name: US ECOLOGY NEVADA  
TSD Alt EPA ID: Not reported  
TSD Alt Name: Not reported  
Waste Code Description: 291 - Latex waste  
RCRA Code: Not reported  
Meth Code: H039 - Other Recovery Of Reclamation For Reuse Including Acid  
Regeneration, Organics Recovery Ect  
Quantity Tons: 0.05  
Waste Quantity: 100  
Quantity Unit: P  
Additional Code 1: Not reported  
Additional Code 2: Not reported  
Additional Code 3: Not reported  
Additional Code 4: Not reported  
Additional Code 5: Not reported

**AE185**  
**ESE**  
**< 1/8**  
**0.030 mi.**  
**156 ft.**

**L & M ELECTRICAL CONTRACTORS**  
**4645 DOLORES AVENUE, # P**  
**OAKLAND, CA 94602**  
**Site 1 of 2 in cluster AE**

**FINDS 1010031555**  
**N/A**

**Actual:**  
**321 ft.**

**FINDS:**  
Registry ID: 110028220967

**Focus Map:**  
**9**

[Click Here for FRS Facility Detail Report:](#)

Environmental Interest/Information System:

The Integrated Compliance Information System (ICIS) provides a database that, when complete, will contain integrated enforcement and compliance information across most of EPA's programs. The vision for ICIS is to replace EPA's independent databases that contain enforcement data with a single repository for that information. Currently, ICIS contains all Federal Administrative and Judicial enforcement actions and a subset of the Permit Compliance System (PCS), which supports the National Pollutant Discharge Elimination System (NPDES). This information is maintained in ICIS by EPA in the



Map ID  
 Direction  
 Distance  
 Elevation

MAP FINDINGS

Site

Database(s)

EDR ID Number  
 EPA ID Number

**L & M ELECTRICAL CONTRACTORS (Continued)**

**1010031555**

Regional offices and it at Headquarters. A future release of ICIS will completely replace PCS and will integrate that information with Federal actions already in the system. ICIS also has the capability to track other activities that support compliance and enforcement programs, including incident tracking, compliance assistance, and compliance monitoring.

[Click this hyperlink](#) while viewing on your computer to access additional FINDS: detail in the EDR Site Report.

**AF186  
 NW  
 < 1/8  
 0.030 mi.  
 157 ft.**

**GARY BEAN MD  
 7038 SAYRE DRIVE  
 OAKLAND, CA 94611  
 Site 1 of 2 in cluster AF**

**HWTS S124802038  
 N/A**

**Actual:  
 998 ft.**

HWTS:

**Focus Map:  
 5**

Name:	GARY BEAN MD
Address:	7038 SAYRE DRIVE
Address 2:	Not reported
City,State,Zip:	OAKLAND, CA 94611
EPA ID:	CAL000115537
Inactive Date:	06/30/1998
Create Date:	02/10/1994
Last Act Date:	Not reported
Mailing Name:	Not reported
Mailing Address:	7038 SAYRE DR
Mailing Address 2:	Not reported
Mailing City,State,Zip:	OAKLAND, CA 946111429
Owner Name:	Not reported
Owner Address:	7038 SAYRE DR
Owner Address 2:	Not reported
Owner City,State,Zip:	OAKLAND, CA 946111429
Owner Phone:	Not reported
Owner Fax:	Not reported
Contact Name:	GARY BEAN MD
Contact Address:	INACT PER 98VQ FINAL NOTICE
Contact Address 2:	Not reported
City,State,Zip:	OAKLAND, CA 946110000
Contact Phone:	Not reported
Contact Fax:	Not reported
Facility Status:	Inactive
Facility Type:	PERMANENT
Category:	STATE
Latitude:	37.833478
Longitude:	-122.196793

**D187  
 WNW  
 < 1/8  
 0.030 mi.  
 158 ft.**

**KIERNs, RUTH  
 1218 HOLLYWOOD AVENUE  
 OAKLAND, CA 94602  
 Site 5 of 7 in cluster D**

**RCRA NonGen / NLR 1026814545  
 CAC003127174**

**Actual:  
 386 ft.**

RCRA Listings:

**Focus Map:  
 9**

Date Form Received by Agency:	20210630
Handler Name:	Kierns, Ruth
Handler Address:	1218 HOLLYWOOD AVENUE

Map ID  
 Direction  
 Distance  
 Elevation

MAP FINDINGS

Site

Database(s)

EDR ID Number  
 EPA ID Number

**KIERNS, RUTH (Continued)**

**1026814545**

Handler City,State,Zip:	OAKLAND, CA 94602
EPA ID:	CAC003127174
Contact Name:	KIERNS, RUTH
Contact Address:	1218 HOLLYWOOD AVENUE
Contact City,State,Zip:	OAKLAND, CA 94602
Contact Telephone:	510-697-5633
Contact Fax:	510-651-7702
Contact Email:	MICKIEL@PWSEI.COM
Contact Title:	Not reported
EPA Region:	09
Land Type:	Not reported
Federal Waste Generator Description:	Not a generator, verified
Non-Notifier:	Not reported
Biennial Report Cycle:	Not reported
Accessibility:	Not reported
Active Site Indicator:	Not reported
State District Owner:	Not reported
State District:	Not reported
Mailing Address:	1218 HOLLYWOOD AVENUE
Mailing City,State,Zip:	OAKLAND, CA 94602
Owner Name:	Kierns, Ruth
Owner Type:	Other
Operator Name:	Kierns, Ruth
Operator Type:	Other
Short-Term Generator Activity:	No
Importer Activity:	No
Mixed Waste Generator:	No
Transporter Activity:	No
Transfer Facility Activity:	No
Recycler Activity with Storage:	No
Small Quantity On-Site Burner Exemption:	No
Smelting Melting and Refining Furnace Exemption:	No
Underground Injection Control:	No
Off-Site Waste Receipt:	No
Universal Waste Indicator:	No
Universal Waste Destination Facility:	No
Federal Universal Waste:	No
Active Site State-Reg Handler:	---
Federal Facility Indicator:	Not reported
Hazardous Secondary Material Indicator:	N
Sub-Part K Indicator:	Not reported
2018 GPRA Permit Baseline:	Not on the Baseline
2018 GPRA Renewals Baseline:	Not on the Baseline
202 GPRA Corrective Action Baseline:	No
Subject to Corrective Action Universe:	No
Non-TSDFs Where RCRA CA has Been Imposed Universe:	No
Corrective Action Priority Ranking:	No NCAPS ranking
Environmental Control Indicator:	No
Institutional Control Indicator:	No
Human Exposure Controls Indicator:	N/A
Groundwater Controls Indicator:	N/A
Significant Non-Complier Universe:	No
Unaddressed Significant Non-Complier Universe:	No
Addressed Significant Non-Complier Universe:	No
Significant Non-Complier With a Compliance Schedule Universe:	No
Financial Assurance Required:	Not reported
Handler Date of Last Change:	20210630

Map ID  
Direction  
Distance  
Elevation

MAP FINDINGS

Site

Database(s)

EDR ID Number  
EPA ID Number

**KIERNS, RUTH (Continued)**

**1026814545**

Recognized Trader-Importer: No  
Recognized Trader-Exporter: No  
Importer of Spent Lead Acid Batteries: No  
Exporter of Spent Lead Acid Batteries: No  
Recycler Activity Without Storage: No  
Manifest Broker: No  
Sub-Part P Indicator: No

Handler - Owner Operator:

Owner/Operator Indicator: Owner  
Owner/Operator Name: KIERNS, RUTH  
Legal Status: Other  
Date Became Current: Not reported  
Date Ended Current: Not reported  
Owner/Operator Address: 1218 HOLLYWOOD AVENUE  
Owner/Operator City,State,Zip: OAKLAND, CA 94602  
Owner/Operator Telephone: 510-697-5633  
Owner/Operator Telephone Ext: Not reported  
Owner/Operator Fax: Not reported  
Owner/Operator Email: Not reported

Owner/Operator Indicator: Operator  
Owner/Operator Name: KIERNS, RUTH  
Legal Status: Other  
Date Became Current: Not reported  
Date Ended Current: Not reported  
Owner/Operator Address: 1218 HOLLYWOOD AVENUE  
Owner/Operator City,State,Zip: OAKLAND, CA 94602  
Owner/Operator Telephone: 510-697-5633  
Owner/Operator Telephone Ext: Not reported  
Owner/Operator Fax: Not reported  
Owner/Operator Email: Not reported

Historic Generators:

Receive Date: 20210630  
Handler Name: KIERNS, RUTH  
Federal Waste Generator Description: Not a generator, verified  
State District Owner: Not reported  
Large Quantity Handler of Universal Waste: No  
Recognized Trader Importer: No  
Recognized Trader Exporter: No  
Spent Lead Acid Battery Importer: No  
Spent Lead Acid Battery Exporter: No  
Current Record: Yes  
Non Storage Recycler Activity: No  
Electronic Manifest Broker: No

List of NAICS Codes and Descriptions:

NAICS Code: 56299  
NAICS Description: ALL OTHER WASTE MANAGEMENT SERVICES

Facility Has Received Notices of Violations:

Violations: No Violations Found

Map ID  
Direction  
Distance  
Elevation

MAP FINDINGS

Site

Database(s)

EDR ID Number  
EPA ID Number

**KIERNS, RUTH (Continued)**

**1026814545**

Evaluation Action Summary:  
Evaluations:

No Evaluations Found

**D188**  
**WNW**  
**< 1/8**  
**0.030 mi.**  
**158 ft.**

**KIERNS, RUTH**  
**1218 HOLLYWOOD AVENUE**  
**OAKLAND, CA 94602**

**HWTS** **S127607427**  
**N/A**

**Site 6 of 7 in cluster D**

**Actual:**  
**386 ft.**

**HWTS:**

**Focus Map:**  
**9**

Name: KIERNS, RUTH  
Address: 1218 HOLLYWOOD AVENUE  
Address 2: Not reported  
City,State,Zip: OAKLAND, CA 94602  
EPA ID: CAC003127174  
Inactive Date: 09/29/2021  
Create Date: 06/30/2021  
Last Act Date: Not reported  
Mailing Name: Not reported  
Mailing Address: 1218 HOLLYWOOD AVENUE  
Mailing Address 2: Not reported  
Mailing City,State,Zip: OAKLAND, CA 94602  
Owner Name: KIERNS, RUTH  
Owner Address: 1218 HOLLYWOOD AVENUE  
Owner Address 2: Not reported  
Owner City,State,Zip: OAKLAND, CA 94602  
Owner Phone: Not reported  
Owner Fax: Not reported  
Contact Name: KIERNS, RUTH  
Contact Address: 1218 HOLLYWOOD AVENUE  
Contact Address 2: Not reported  
City,State,Zip: OAKLAND, CA 94602  
Contact Phone: Not reported  
Contact Fax: Not reported  
Facility Status: Inactive  
Facility Type: TEMPORARY  
Category: STATE  
Latitude: 37.81188899  
Longitude: -122.21596501

**D189**  
**WNW**  
**< 1/8**  
**0.030 mi.**  
**158 ft.**

**KIERNS, RUTH**  
**1218 HOLLYWOOD AVENUE**  
**OAKLAND, CA 94602**

**ECHO** **1026912862**  
**N/A**

**Site 7 of 7 in cluster D**

**Actual:**  
**386 ft.**

**ECHO:**

**Focus Map:**  
**9**

Envid: 1026912862  
Registry ID: 110071117230  
DFR URL: <http://echo.epa.gov/detailed-facility-report?fid=110071117230>  
Name: KIERNS, RUTH  
Address: 1218 HOLLYWOOD AVENUE  
City,State,Zip: OAKLAND, CA 94602

MAP FINDINGS

Map ID  
 Direction  
 Distance  
 Elevation

Site

Database(s)

EDR ID Number  
 EPA ID Number

**Z190**      **PACIFIC GAS & ELECTRIC OAKLAND STATION X**  
**SW**        **3729 PARK BOULEVARD WAY**  
**< 1/8**      **OAKLAND, CA 94610**  
**0.030 mi.**  
**159 ft.**     **Site 2 of 25 in cluster Z**

**HWTS**    **S112979697**  
**HAZNET**   **N/A**

**Actual:**  
**197 ft.**

**HWTS:**

**Focus Map:**  
**8**

Name: PACIFIC GAS & ELECTRIC OAKLAND STATION X  
 Address: 3729 PARK BOULEVARD WAY  
 Address 2: Not reported  
 City,State,Zip: OAKLAND, CA 94610  
 EPA ID: CAC002645161  
 Inactive Date: 02/03/2010  
 Create Date: 08/06/2009  
 Last Act Date: Not reported  
 Mailing Name: Not reported  
 Mailing Address: 3401 CROW CANYON RD  
 Mailing Address 2: Not reported  
 Mailing City,State,Zip: SAN RAMON, CA 94583  
 Owner Name: PACIFIC GAS & ELECTRIC OAKLAND STAT  
 Owner Address: 3401 CROW CANYON RD  
 Owner Address 2: Not reported  
 Owner City,State,Zip: SAN RAMON, CA 94583  
 Owner Phone: Not reported  
 Owner Fax: Not reported  
 Contact Name: DON GILBERT  
 Contact Address: 3401 CROW CANYON RD  
 Contact Address 2: Not reported  
 City,State,Zip: SAN RAMON, CA 94583  
 Contact Phone: Not reported  
 Contact Fax: Not reported  
 Facility Status: Inactive  
 Facility Type: TEMPORARY  
 Category: STATE  
 Latitude: 37.80529  
 Longitude: -122.230712

**HAZNET:**

Name: PACIFIC GAS & ELECTRIC OAKLAND STATION X  
 Address: 3729 PARK BOULEVARD WAY  
 Address 2: Not reported  
 City,State,Zip: OAKLAND, CA 94610  
 Contact: DON GILBERT  
 Telephone: 9254156383  
 Mailing Name: Not reported  
 Mailing Address: 3401 CROW CANYON RD  
  
 Year: 2009  
 Gepaid: CAC002645161  
 TSD EPA ID: AZR000031823  
 CA Waste Code: 221 - Waste oil and mixed oil  
 Disposal Method: H039 - Other Recovery Of Reclamation For Reuse Including Acid  
 Regeneration, Organics Recovery Ect  
 Tons: 11.4  
  
 Year: 2009  
 Gepaid: CAC002645161  
 TSD EPA ID: NVT330010000  
 CA Waste Code: 261 - Polychlorinated biphenyls and material containing PCBs

Map ID  
Direction  
Distance  
Elevation

MAP FINDINGS

Site

Database(s)

EDR ID Number  
EPA ID Number

**PACIFIC GAS & ELECTRIC OAKLAND STATION X (Continued)**

**S112979697**

Disposal Method: H132 - Landfill Or Surface Impoundment That Will Be Closed As  
Landfill( To Include On-Site Treatment And/Or Stabilization)  
Tons: 1.84916

Additional Info:

Year: 2009  
Gen EPA ID: CAC002645161

Shipment Date: 20090901  
Creation Date: 3/5/2010 18:31:00  
Receipt Date: 20090903  
Manifest ID: 005804879JJK  
Trans EPA ID: CAR000177527  
Trans Name: PHILIP WEST INDUSTRIAL SERVICES  
Trans 2 EPA ID: Not reported  
Trans 2 Name: Not reported  
TSDf EPA ID: NVT330010000  
Trans Name: US ECOLOGY  
TSDf Alt EPA ID: Not reported  
TSDf Alt Name: Not reported  
Waste Code Description: 261 - Not reported  
RCRA Code: Not reported  
Meth Code: H132 - Landfill Or Surface Impoundment That Will Be Closed As  
Landfill( To Include On-Site Treatment And/Or Stabilization)  
Quantity Tons: 0.79675  
Waste Quantity: 723  
Quantity Unit: K  
Additional Code 1: Not reported  
Additional Code 2: Not reported  
Additional Code 3: Not reported  
Additional Code 4: Not reported  
Additional Code 5: Not reported

Shipment Date: 20090901  
Creation Date: 3/5/2010 18:31:00  
Receipt Date: 20090903  
Manifest ID: 005804879JJK  
Trans EPA ID: CAR000177527  
Trans Name: PHILIP WEST INDUSTRIAL SERVICES  
Trans 2 EPA ID: Not reported  
Trans 2 Name: Not reported  
TSDf EPA ID: NVT330010000  
Trans Name: US ECOLOGY  
TSDf Alt EPA ID: Not reported  
TSDf Alt Name: Not reported  
Waste Code Description: 261 - Not reported  
RCRA Code: Not reported  
Meth Code: H132 - Landfill Or Surface Impoundment That Will Be Closed As  
Landfill( To Include On-Site Treatment And/Or Stabilization)  
Quantity Tons: 1.05241  
Waste Quantity: 955  
Quantity Unit: K  
Additional Code 1: Not reported  
Additional Code 2: Not reported  
Additional Code 3: Not reported  
Additional Code 4: Not reported

Map ID  
 Direction  
 Distance  
 Elevation

MAP FINDINGS

Site

Database(s)

EDR ID Number  
 EPA ID Number

**PACIFIC GAS & ELECTRIC OAKLAND STATION X (Continued)**

**S112979697**

Additional Code 5:	Not reported
Shipment Date:	20090810
Creation Date:	3/5/2010 18:30:08
Receipt Date:	20090819
Manifest ID:	005443438JJK
Trans EPA ID:	CAR000177527
Trans Name:	PHILIP WEST INDUSTRIAL SERVICES
Trans 2 EPA ID:	Not reported
Trans 2 Name:	Not reported
TSDf EPA ID:	AZR000031823
Trans Name:	ENVIRONMENTAL MANAGEMENT SYSTEMS INC
TSDf Alt EPA ID:	Not reported
TSDf Alt Name:	Not reported
Waste Code Description:	221 - Waste oil and mixed oil
RCRA Code:	Not reported
Meth Code:	H039 - Other Recovery Of Reclamation For Reuse Including Acid Regeneration, Organics Recovery Ect
Quantity Tons:	11.4
Waste Quantity:	3000
Quantity Unit:	G
Additional Code 1:	Not reported
Additional Code 2:	Not reported
Additional Code 3:	Not reported
Additional Code 4:	Not reported
Additional Code 5:	Not reported

**Z191**  
**SW**  
 < 1/8  
 0.030 mi.  
 159 ft.

**PACIFIC GAS & ELECTRIC OAKLAND X SUBSTATION**  
**3729 PARK BOULEVARD WAY**  
**OAKLAND, CA 94610**  
 Site 3 of 25 in cluster Z

**HWTS** **S112983951**  
**HAZNET** **N/A**

**Actual:**  
 197 ft.  
**Focus Map:**  
 8

<b>HWTS:</b>	
Name:	PACIFIC GAS & ELECTRIC OAKLAND X SUBSTATION
Address:	3729 PARK BOULEVARD WAY
Address 2:	Not reported
City,State,Zip:	OAKLAND, CA 94610
EPA ID:	CAC002663461
Inactive Date:	08/25/2011
Create Date:	02/25/2011
Last Act Date:	Not reported
Mailing Name:	Not reported
Mailing Address:	3401 CROW CANYON RD
Mailing Address 2:	Not reported
Mailing City,State,Zip:	SAN RAMON, CA 945830000
Owner Name:	PG&E
Owner Address:	77 BEAL ST
Owner Address 2:	Not reported
Owner City,State,Zip:	SAN FRANCISCO, CA 941050000
Owner Phone:	Not reported
Owner Fax:	Not reported
Contact Name:	LARRY JEFFRIS
Contact Address:	50150 RD 426
Contact Address 2:	Not reported
City,State,Zip:	OAKHURST, CA 936440000
Contact Phone:	Not reported
Contact Fax:	Not reported

Map ID  
Direction  
Distance  
Elevation

MAP FINDINGS

Site

Database(s)

EDR ID Number  
EPA ID Number

**PACIFIC GAS & ELECTRIC OAKLAND X SUBSTATION (Continued)**

**S112983951**

Facility Status: Inactive  
Facility Type: TEMPORARY  
Category: STATE  
Latitude: 37.80532  
Longitude: -122.23071

**HAZNET:**

Name: PACIFIC GAS & ELECTRIC OAKLAND X SUBSTATION  
Address: 3729 PARK BOULEVARD WAY  
Address 2: Not reported  
City,State,Zip: OAKLAND, CA 946102837  
Contact: LARRY JEFFRIS  
Telephone: 5596589618  
Mailing Name: Not reported  
Mailing Address: 3401 CROW CANYON RD

Year: 2011  
Gepaid: CAC002663461  
TSD EPA ID: NVT330010000  
CA Waste Code: 261 - Polychlorinated biphenyls and material containing PCBs  
Disposal Method: H132 - Landfill Or Surface Impoundment That Will Be Closed As Landfill( To Include On-Site Treatment And/Or Stabilization)  
Tons: 2.4244

Year: 2011  
Gepaid: CAC002663461  
TSD EPA ID: CAT000646117  
CA Waste Code: 261 - Polychlorinated biphenyls and material containing PCBs  
Disposal Method: H132 - Landfill Or Surface Impoundment That Will Be Closed As Landfill( To Include On-Site Treatment And/Or Stabilization)  
Tons: 0.35815

Year: 2011  
Gepaid: CAC002663461  
TSD EPA ID: CAT000646117  
CA Waste Code: 731 - Liquids with polychlorinated biphenyls >= 50 Mg./L  
Disposal Method: H129 - Other Treatment  
Tons: 1.81499

Year: 2011  
Gepaid: CAC002663461  
TSD EPA ID: NVT330010000  
CA Waste Code: 731 - Liquids with polychlorinated biphenyls >= 50 Mg./L  
Disposal Method: H132 - Landfill Or Surface Impoundment That Will Be Closed As Landfill( To Include On-Site Treatment And/Or Stabilization)  
Tons: 4.36392

**Additional Info:**

Year: 2011  
Gen EPA ID: CAC002663461

Shipment Date: 20110708  
Creation Date: 7/25/2012 18:30:17  
Receipt Date: 20110808  
Manifest ID: 007955973JJK



Map ID  
Direction  
Distance  
Elevation

MAP FINDINGS

Site

Database(s)

EDR ID Number  
EPA ID Number

**PACIFIC GAS & ELECTRIC OAKLAND X SUBSTATION (Continued)**

**S112983951**

Trans EPA ID: CAR000177527  
Trans Name: PHILIP WEST INDUSTRIAL SERVICES  
Trans 2 EPA ID: CAR000210617  
Trans 2 Name: 21ST CENT ENV MGMT OF CA LP  
TSDf EPA ID: CAT000646117  
Trans Name: CHEMICAL WASTE MANAGEMENT INC  
TSDf Alt EPA ID: Not reported  
TSDf Alt Name: Not reported  
Waste Code Description: 731 - Liquids with polychlorinated biphenyls > 50 mg/l  
RCRA Code: Not reported  
Meth Code: H129 - Other Treatment  
Quantity Tons: 0.6634  
Waste Quantity: 602  
Quantity Unit: K  
Additional Code 1: Not reported  
Additional Code 2: Not reported  
Additional Code 3: Not reported  
Additional Code 4: Not reported  
Additional Code 5: Not reported

Shipment Date: 20110708  
Creation Date: 7/25/2012 18:30:17  
Receipt Date: 20110808  
Manifest ID: 007955974JJK  
Trans EPA ID: CAR000177527  
Trans Name: PHILIP WEST INDUSTRIAL SERVICES  
Trans 2 EPA ID: CAR000210617  
Trans 2 Name: 21ST CENT ENV MGMT OF CA LP  
TSDf EPA ID: CAT000646117  
Trans Name: CHEMICAL WASTE MANAGEMENT INC  
TSDf Alt EPA ID: Not reported  
TSDf Alt Name: Not reported  
Waste Code Description: 731 - Liquids with polychlorinated biphenyls > 50 mg/l  
RCRA Code: Not reported  
Meth Code: H129 - Other Treatment  
Quantity Tons: 1.15159  
Waste Quantity: 1045  
Quantity Unit: K  
Additional Code 1: Not reported  
Additional Code 2: Not reported  
Additional Code 3: Not reported  
Additional Code 4: Not reported  
Additional Code 5: Not reported

Shipment Date: 20110303  
Creation Date: 4/27/2011 18:30:43  
Receipt Date: 20110311  
Manifest ID: 007956725JJK  
Trans EPA ID: CAR000177527  
Trans Name: PHILIP WEST INDUSTRIAL SERVICES  
Trans 2 EPA ID: Not reported  
Trans 2 Name: Not reported  
TSDf EPA ID: CAT000646117  
Trans Name: CHEMICAL WASTE MANAGEMENT INC  
TSDf Alt EPA ID: Not reported  
TSDf Alt Name: Not reported  
Waste Code Description: 261 - Not reported

Map ID  
Direction  
Distance  
Elevation

MAP FINDINGS

Site

Database(s)

EDR ID Number  
EPA ID Number

PACIFIC GAS & ELECTRIC OAKLAND X SUBSTATION (Continued)

S112983951

RCRA Code:	Not reported
Meth Code:	H132 - Landfill Or Surface Impoundment That Will Be Closed As Landfill( To Include On-Site Treatment And/Or Stabilization)
Quantity Tons:	0.35815
Waste Quantity:	325
Quantity Unit:	K
Additional Code 1:	Not reported
Additional Code 2:	Not reported
Additional Code 3:	Not reported
Additional Code 4:	Not reported
Additional Code 5:	Not reported
Shipment Date:	20110303
Creation Date:	8/26/2011 18:30:13
Receipt Date:	20110311
Manifest ID:	002031642JJK
Trans EPA ID:	CAR000177527
Trans Name:	PHILIP WEST INDUSTRIAL SERVICES
Trans 2 EPA ID:	Not reported
Trans 2 Name:	Not reported
TSDf EPA ID:	NVT330010000
Trans Name:	US ECOLOGY
TSDf Alt EPA ID:	Not reported
TSDf Alt Name:	Not reported
Waste Code Description:	261 - Not reported
RCRA Code:	Not reported
Meth Code:	H132 - Landfill Or Surface Impoundment That Will Be Closed As Landfill( To Include On-Site Treatment And/Or Stabilization)
Quantity Tons:	2.4244
Waste Quantity:	2200
Quantity Unit:	K
Additional Code 1:	Not reported
Additional Code 2:	Not reported
Additional Code 3:	Not reported
Additional Code 4:	Not reported
Additional Code 5:	Not reported
Shipment Date:	20110303
Creation Date:	8/26/2011 18:30:13
Receipt Date:	20110311
Manifest ID:	002031642JJK
Trans EPA ID:	CAR000177527
Trans Name:	PHILIP WEST INDUSTRIAL SERVICES
Trans 2 EPA ID:	Not reported
Trans 2 Name:	Not reported
TSDf EPA ID:	NVT330010000
Trans Name:	US ECOLOGY
TSDf Alt EPA ID:	Not reported
TSDf Alt Name:	Not reported
Waste Code Description:	731 - Liquids with polychlorinated biphenyls > 50 mg/l
RCRA Code:	Not reported
Meth Code:	H132 - Landfill Or Surface Impoundment That Will Be Closed As Landfill( To Include On-Site Treatment And/Or Stabilization)
Quantity Tons:	4.36392
Waste Quantity:	3960
Quantity Unit:	K
Additional Code 1:	Not reported

Map ID  
 Direction  
 Distance  
 Elevation

MAP FINDINGS

Site

Database(s)

EDR ID Number  
 EPA ID Number

**PACIFIC GAS & ELECTRIC OAKLAND X SUBSTATION (Continued)**

**S112983951**

Additional Code 2: Not reported  
 Additional Code 3: Not reported  
 Additional Code 4: Not reported  
 Additional Code 5: Not reported

**Z192**  
**SW**  
 < 1/8  
 0.030 mi.  
 159 ft.

**PG&E - OAKLAND X SUBSTATION**  
**3729 PARK BOULEVARD WAY**  
**OAKLAND, CA 94610**

**FINDS 1023228846**  
**N/A**

**Site 4 of 25 in cluster Z**

**Actual:**  
**197 ft.**

**FINDS:**  
 Registry ID: 110065157920

**Focus Map:**  
**8**

Click Here for FRS Facility Detail Report:

Environmental Interest/Information System:

The California Environmental Protection Agency (CalEPA) has recently implemented a new data warehouse system (nSite). This data warehouse combines and merges facility and site information from five different systems managed within CalEPA. The five systems are: California Environmental Reporting System (CERS), EnviroStor, GeoTracker, California Integrated Water Quality System (CIWQS), and Toxic Release Inventory (TRI).

Click this hyperlink while viewing on your computer to access additional FINDS: detail in the EDR Site Report.

**Z193**  
**SW**  
 < 1/8  
 0.030 mi.  
 159 ft.

**OAKLAND STATION X**  
**3729 PARK BLVD**  
**OAKLAND, CA 94610**

**SWEEPS UST S101624466**  
**CA FID UST N/A**  
**CHMIRS**  
**HWTS**  
**HAZNET**

**Site 5 of 25 in cluster Z**

**Actual:**  
**197 ft.**

**SWEEPS UST:**  
 Name: OAKLAND STATION X  
 Address: 3729 PARK BLVD  
 City: OAKLAND  
 Status: Not reported  
 Comp Number: 61591  
 Number: Not reported  
 Board Of Equalization: 44-000633  
 Referral Date: Not reported  
 Action Date: Not reported  
 Created Date: Not reported  
 Owner Tank Id: Not reported  
 SWRCB Tank Id: 01-000-061591-000001  
 Tank Status: Not reported  
 Capacity: 2000  
 Active Date: Not reported  
 Tank Use: UNKNOWN  
 STG: PRODUCT  
 Content: Not reported  
 Number Of Tanks: 3

**Focus Map:**  
**8**

Name: OAKLAND STATION X  
 Address: 3729 PARK BLVD  
 City: OAKLAND

Map ID  
Direction  
Distance  
Elevation

MAP FINDINGS

Site

Database(s)

EDR ID Number  
EPA ID Number

**OAKLAND STATION X (Continued)**

**S101624466**

Status: Not reported  
Comp Number: 61591  
Number: Not reported  
Board Of Equalization: 44-000633  
Referral Date: Not reported  
Action Date: Not reported  
Created Date: Not reported  
Owner Tank Id: Not reported  
SWRCB Tank Id: 01-000-061591-000002  
Tank Status: Not reported  
Capacity: 7000  
Active Date: Not reported  
Tank Use: UNKNOWN  
STG: PRODUCT  
Content: Not reported  
Number Of Tanks: Not reported

Name: OAKLAND STATION X  
Address: 3729 PARK BLVD  
City: OAKLAND  
Status: Not reported  
Comp Number: 61591  
Number: Not reported  
Board Of Equalization: 44-000633  
Referral Date: Not reported  
Action Date: Not reported  
Created Date: Not reported  
Owner Tank Id: Not reported  
SWRCB Tank Id: 01-000-061591-000003  
Tank Status: Not reported  
Capacity: 7000  
Active Date: Not reported  
Tank Use: UNKNOWN  
STG: PRODUCT  
Content: Not reported  
Number Of Tanks: Not reported

**CA FID UST:**

Facility ID: 01002245  
Regulated By: UTNKI  
Regulated ID: 00061591  
Cortese Code: Not reported  
SIC Code: Not reported  
Facility Phone: 4158358500  
Mail To: Not reported  
Mailing Address: 1919 WEBSTER ATT DIVISION  
Mailing Address 2: Not reported  
Mailing City,St,Zip: OAKLAND 94610  
Contact: Not reported  
Contact Phone: Not reported  
DUNs Number: Not reported  
NPDES Number: Not reported  
EPA ID: Not reported  
Comments: Not reported  
Status: Inactive

Map ID  
Direction  
Distance  
Elevation

MAP FINDINGS

Site

Database(s)

EDR ID Number  
EPA ID Number

OAKLAND STATION X (Continued)

S101624466

CHMIRS:

Name:	Not reported
Address:	3729 PARK BLVD
City,State,Zip:	OAKLAND, CA 94610
OES Incident Number:	08-5752
OES notification:	08/08/2008
OES Date:	Not reported
OES Time:	Not reported
<b>Date Completed:</b>	<b>Not reported</b>
Property Use:	Not reported
Agency Id Number:	Not reported
Agency Incident Number:	Not reported
Time Notified:	Not reported
Time Completed:	Not reported
Surrounding Area:	Not reported
Estimated Temperature:	Not reported
Property Management:	Not reported
More Than Two Substances Involved?:	Not reported
Resp Agncy Personel # Of Decontaminated:	Not reported
Responding Agency Personel # Of Injuries:	Not reported
Responding Agency Personel # Of Fatalities:	Not reported
Others Number Of Decontaminated:	Not reported
Others Number Of Injuries:	Not reported
Others Number Of Fatalities:	Not reported
Vehicle Make/year:	Not reported
Vehicle License Number:	Not reported
Vehicle State:	Not reported
Vehicle Id Number:	Not reported
CA DOT PUC/ICC Number:	Not reported
Company Name:	Not reported
Reporting Officer Name/ID:	Not reported
Report Date:	Not reported
Facility Telephone:	Not reported
Waterway Involved:	No
Waterway:	Not reported
Spill Site:	Merchant/Business,Residence
Cleanup By:	Reporting Party
Containment:	Not reported
What Happened:	Not reported
Type:	Not reported
Measure:	Gal(s)
Other:	Not reported
Date/Time:	1550
Year:	2008
Agency:	PG&E
Incident Date:	8/7/2008
Admin Agency:	City of Oakland Fire Department
Amount:	Not reported
Contained:	Yes
Site Type:	Not reported
E Date:	Not reported
Substance:	mineral oil NON PCB
Quantity Released:	200
Unknown:	Not reported
Substance #2:	Not reported
Substance #3:	Not reported
Evacuations:	0

Map ID  
Direction  
Distance  
Elevation

MAP FINDINGS

Site

Database(s)

EDR ID Number  
EPA ID Number

OAKLAND STATION X (Continued)

S101624466

Number of Injuries: 0  
Number of Fatalities: 0  
#1 Pipeline: Not reported  
#2 Pipeline: Not reported  
#3 Pipeline: Not reported  
#1 Vessel >= 300 Tons: Not reported  
#2 Vessel >= 300 Tons: Not reported  
#3 Vessel >= 300 Tons: Not reported  
Evacs: Not reported  
Injuries: Not reported  
Fatals: Not reported  
Comments: Not reported  
Description: RP States: Apparent pipe corrosion called the release to go underneath the concrete cap. (8/4/2008, it was discovered that the oil level was low and 200 gallons was added to the transformer.)

HWTS:

Name: P G AND E OAKLAND X SUBSTATION  
Address: 3729 PARK BLVD  
Address 2: Not reported  
City,State,Zip: OAKLAND, CA 94610  
EPA ID: CAP000056192  
Inactive Date: 09/11/2001  
Create Date: 06/05/2000  
Last Act Date: Not reported  
Mailing Name: Not reported  
Mailing Address: 3729 PARK BLVD  
Mailing Address 2: Not reported  
Mailing City,State,Zip: OAKLAND, CA 946100000  
Owner Name: MR ALAN LEUNG, ENV SPEC  
Owner Address: P O BOX 77000  
Owner Address 2: Not reported  
Owner City,State,Zip: SAN FRANCISCO, CA 941200000  
Owner Phone: Not reported  
Owner Fax: Not reported  
Contact Name: MR ALAN LEUNG, ENV SPEC  
Contact Address: 1919 WEBSTER ST 5TH FLOOR  
Contact Address 2: Not reported  
City,State,Zip: OAKLAND, CA 946120000  
Contact Phone: Not reported  
Contact Fax: Not reported  
Facility Status: Inactive  
Facility Type: TEMPORARY  
Category: FEDERAL  
Latitude: 37.804706  
Longitude: -122.230674

HAZNET:

Name: P G AND E OAKLAND X SUBSTATION  
Address: 3729 PARK BLVD  
Address 2: Not reported  
City,State,Zip: OAKLAND, CA 946100000  
Contact: Mr Alan Leung, Env Spec  
Telephone: 5108742501

Map ID  
 Direction  
 Distance  
 Elevation

MAP FINDINGS

Site

Database(s)

EDR ID Number  
 EPA ID Number

**OAKLAND STATION X (Continued)**

**S101624466**

Mailing Name: Not reported  
 Mailing Address: 3729 Park Blvd  
  
 Year: 1999  
 Gepaid: CAP000056192  
 TSD EPA ID: WAD991281767  
 CA Waste Code: 181 - Other inorganic solid waste  
 Disposal Method: D80 - Disposal, Land Fill  
 Tons: 0.15

Additional Info:

Year: 1999  
 Gen EPA ID: CAP000056192

Shipment Date: 19991006  
 Creation Date: 12/17/1999 0:00:00  
 Receipt Date: 19991026  
 Manifest ID: 97443045  
 Trans EPA ID: CAD981685886  
 Trans Name: Not reported  
 Trans 2 EPA ID: CAR000052803  
 Trans 2 Name: Not reported  
 TSD EPA ID: WAD991281767  
 Trans Name: Not reported  
 TSD EPA ID: Not reported  
 TSD EPA Name: Not reported  
 Waste Code Description: 181 - Other inorganic solid waste Organics  
 RCRA Code: D008  
 Meth Code: D80 - Disposal, Land Fill  
 Quantity Tons: 0.15  
 Waste Quantity: 300  
 Quantity Unit: P  
 Additional Code 1: Not reported  
 Additional Code 2: Not reported  
 Additional Code 3: Not reported  
 Additional Code 4: Not reported  
 Additional Code 5: Not reported

**Z194**  
**SW**  
**< 1/8**  
**0.030 mi.**  
**159 ft.**

**P G AND E OAKLAND X SUBSTATION**  
**3729 PARK BLVD**  
**OAKLAND, CA 94610**  
  
**Site 6 of 25 in cluster Z**

**RCRA-SQG 1025878952**  
**CAP000056192**

**Actual:**  
**197 ft.**  
**Focus Map:**  
**8**

RCRA Listings:  
 Date Form Received by Agency: 19990907  
 Handler Name: P G And E Oakland X Substation  
 Handler Address: 3729 PARK BLVD  
 Handler City,State,Zip: OAKLAND, CA 94610  
 EPA ID: CAP000056192  
 Contact Name: ALAN LEUNG  
 Contact Address: 1919 WEBSTER ST 5TH FLOOR  
 Contact City,State,Zip: OAKLAND, CA 94612  
 Contact Telephone: 510-874-2501  
 Contact Fax: Not reported  
 Contact Email: Not reported

Map ID  
 Direction  
 Distance  
 Elevation

MAP FINDINGS

Site

Database(s)

EDR ID Number  
 EPA ID Number

**P G AND E OAKLAND X SUBSTATION (Continued)**

**1025878952**

Contact Title:	Not reported
EPA Region:	09
Land Type:	Private
Federal Waste Generator Description:	Small Quantity Generator
Non-Notifier:	Not reported
Biennial Report Cycle:	Not reported
Accessibility:	Not reported
Active Site Indicator:	Handler Activities
State District Owner:	Not reported
State District:	Not reported
Mailing Address:	1919 WEBSTER ST 5TH FLOOR
Mailing City,State,Zip:	OAKLAND, CA 94612
Owner Name:	Pacific Gas And Electric Co
Owner Type:	Private
Operator Name:	Not reported
Operator Type:	Not reported
Short-Term Generator Activity:	No
Importer Activity:	No
Mixed Waste Generator:	No
Transporter Activity:	No
Transfer Facility Activity:	No
Recycler Activity with Storage:	No
Small Quantity On-Site Burner Exemption:	No
Smelting Melting and Refining Furnace Exemption:	No
Underground Injection Control:	No
Off-Site Waste Receipt:	No
Universal Waste Indicator:	No
Universal Waste Destination Facility:	No
Federal Universal Waste:	No
Active Site State-Reg Handler:	---
Federal Facility Indicator:	Not reported
Hazardous Secondary Material Indicator:	N
Sub-Part K Indicator:	Not reported
2018 GPRC Permit Baseline:	Not on the Baseline
2018 GPRC Renewals Baseline:	Not on the Baseline
202 GPRC Corrective Action Baseline:	No
Subject to Corrective Action Universe:	No
Non-TSDFs Where RCRA CA has Been Imposed Universe:	No
Corrective Action Priority Ranking:	No NCAPS ranking
Environmental Control Indicator:	No
Institutional Control Indicator:	No
Human Exposure Controls Indicator:	N/A
Groundwater Controls Indicator:	N/A
Significant Non-Complier Universe:	No
Unaddressed Significant Non-Complier Universe:	No
Addressed Significant Non-Complier Universe:	No
Significant Non-Complier With a Compliance Schedule Universe:	No
Financial Assurance Required:	Not reported
Handler Date of Last Change:	20021022
Recognized Trader-Importer:	No
Recognized Trader-Exporter:	No
Importer of Spent Lead Acid Batteries:	No
Exporter of Spent Lead Acid Batteries:	No
Recycler Activity Without Storage:	No
Manifest Broker:	No
Sub-Part P Indicator:	No



Map ID  
Direction  
Distance  
Elevation

MAP FINDINGS

Site

Database(s)

EDR ID Number  
EPA ID Number

**P G AND E OAKLAND X SUBSTATION (Continued)**

**1025878952**

Hazardous Waste Summary:

Waste Code: D000  
Waste Description: Not Defined

Waste Code: D008  
Waste Description: Lead

Handler - Owner Operator:

Owner/Operator Indicator: Owner  
Owner/Operator Name: PACIFIC GAS AND ELECTRIC CO  
Legal Status: Private  
Date Became Current: Not reported  
Date Ended Current: Not reported  
Owner/Operator Address: P O BOX 77000  
Owner/Operator City,State,Zip: SAN FRANCISCO, CA 94120  
Owner/Operator Telephone: 510-874-2501  
Owner/Operator Telephone Ext: Not reported  
Owner/Operator Fax: Not reported  
Owner/Operator Email: Not reported

Historic Generators:

Receive Date: 19990907  
Handler Name: P G AND E OAKLAND X SUBSTATION  
Federal Waste Generator Description: Small Quantity Generator  
State District Owner: Not reported  
Large Quantity Handler of Universal Waste: No  
Recognized Trader Importer: No  
Recognized Trader Exporter: No  
Spent Lead Acid Battery Importer: No  
Spent Lead Acid Battery Exporter: No  
Current Record: Yes  
Non Storage Recycler Activity: Not reported  
Electronic Manifest Broker: Not reported

List of NAICS Codes and Descriptions:

NAICS Codes: No NAICS Codes Found

Facility Has Received Notices of Violations:

Violations: No Violations Found

Evaluation Action Summary:

Evaluations: No Evaluations Found

Z195  
SW  
< 1/8  
0.030 mi.  
159 ft.

**P G AND E OAKLAND X SUBSTATION**  
**3729 PARK BLVD**  
**OAKLAND, CA 94610**  
**Site 7 of 25 in cluster Z**

**FINDS 1026440633**  
**N/A**

**Actual:**  
**197 ft.**

**FINDS:**  
Registry ID: 110070797424

**Focus Map:**  
**8**

[Click Here for FRS Facility Detail Report:](#)

Map ID  
 Direction  
 Distance  
 Elevation

MAP FINDINGS

Site

Database(s)

EDR ID Number  
 EPA ID Number

**P G AND E OAKLAND X SUBSTATION (Continued)**

**1026440633**

Environmental Interest/Information System:

The Resource Conservation and Recovery Act Information System (RCRAInfo) is EPA's comprehensive information system in support of the Resource Conservation and Recovery Act (RCRA) of 1976 and the Hazardous and Solid Waste Amendments (HSWA) of 1984. It tracks many types of information about generators, transporters, treaters, storers, and disposers of hazardous waste.

[Click this hyperlink](#) while viewing on your computer to access additional FINDS: detail in the EDR Site Report.

**Z196  
 SW  
 < 1/8  
 0.030 mi.  
 159 ft.**

**PG&E - OAKLAND "X" SUBSTATION  
 3729 PARK BOULEVARD WAY  
 OAKLAND, CA 94610**

**CERS S121788198  
 N/A**

**Site 8 of 25 in cluster Z**

**Actual:  
 197 ft.**

CERS:

**Focus Map:  
 8**

Name: PG&E - OAKLAND "X" SUBSTATION  
 Address: 3729 PARK BOULEVARD WAY  
 City,State,Zip: OAKLAND, CA 94610  
 Site ID: 56716  
 CERS ID: 10147779  
 CERS Description: Chemical Storage Facilities

Violations:

Site ID: 56716  
 Site Name: PG&E - Oakland "X" Substation  
 Violation Date: 03-28-2014  
 Citation: HSC 6.95 25504(a) - California Health and Safety Code, Chapter 6.95, Section(s) 25504(a)  
 Violation Description: Failure to complete and/or submit hazardous material inventory forms for all reportable hazardous materials on site.  
 Violation Notes: Oxygen and acetylene need to be included in the site inventory.  
 Violation Division: Oakland City Fire Department  
 Violation Program: HMRRP  
 Violation Source: CERS,

Evaluation:

Eval General Type: Compliance Evaluation Inspection  
 Eval Date: 06-28-2023  
 Violations Found: No  
 Eval Type: Routine done by local agency  
 Eval Notes: ACDEH staff arrived on site to complete the inspections and met with PG&E representative Eric Ostrom, who provide consent to complete the inspections. Facility information in CERS is current and accurate and employee training is completed and documented annually. Hazardous materials observed on site includes 2000 cubic feet Sulfahexafluoride, and 60 gallons electrolytic liquid for lead/acid batteries, approximately 25000 gallons of mineral oil, and Oil filled electrical equipment is exempt from APSA reporting. No violations were noted during the inspection and no further action is required at this time.  
 Eval Division: Alameda County Environmental Health  
 Eval Program: HMRRP  
 Eval Source: CERS,  
 Eval General Type: Compliance Evaluation Inspection  
 Eval Date: 10-20-2016

Map ID  
Direction  
Distance  
Elevation

MAP FINDINGS

Site

Database(s)

EDR ID Number  
EPA ID Number

**PG&E - OAKLAND "X" SUBSTATION (Continued)**

**S121788198**

Violations Found: No  
Eval Type: Routine done by local agency  
Eval Notes: Onsite to conduct the Hazardous Materials Business Plan Inspection at PG&E Oakland "X" Substation - 3729 Park Blvd., Oakland, CA. Met with Environmental Field Specialist, David Hendricks. Facility meets HSC Section 25270.2(a)(4) exemption from APSA. Any oil-filled electrical equipment above 10,000 gallons onsite is below 50 ppm PCB levels. Confirmed with PCB level plates observed on equipment.

Eval Division: Alameda County Environmental Health  
Eval Program: HMRRP  
Eval Source: CERS,

Eval General Type: Compliance Evaluation Inspection  
Eval Date: 12-19-2019  
Violations Found: No  
Eval Type: Routine done by local agency  
Eval Notes: Routine Material Business Plan (HMBP) inspection of PG&E Oakland "X" Substation located at 3729 Park Boulevard Way in Oakland, CA 94610. Met with PG&E Environmental Field Specialists Eric Ostrom and Marc Morolla who granted consent to perform inspection. Alameda County Department of Environmental Health(ACDEH) to provide inspection report by email to: EXOC@pge.com and MIMR@pge.com. Hazardous material inventory for the facility includes: lead acid batteries, sulfur hexafluoride, nitrogen, and insulating oil of various PCB levels for electrical equipment. Facility meets HSC Section 25270.2(a)(4) exemption from APSA. Facility is exempt from APSA transformer oil exemption 1)less than 10,000 gallons or 2)if over 10,000 gallons with less than 50ppm PCB oil and appropriate diversionary structures. There are no oil-filled electrical equipment above 10,000 gallons onsite.

Eval Division: Alameda County Environmental Health  
Eval Program: HMRRP  
Eval Source: CERS,

Eval General Type: Compliance Evaluation Inspection  
Eval Date: 03-28-2014  
Violations Found: Yes  
Eval Type: Routine done by local agency  
Eval Notes: HMBP reviewed on site. Acetylene and oxygen need to be included in the inventory

Eval Division: Oakland City Fire Department  
Eval Program: HMRRP  
Eval Source: CERS,

Coordinates:  
Site ID: 56716  
Facility Name: PG&E - Oakland "X" Substation  
Env Int Type Code: HMBP  
Program ID: 10147779  
Coord Name: Not reported  
Ref Point Type Desc: Center of a facility or station.,  
Latitude: 37.805320  
Longitude: -122.230750

Affiliation:  
Affiliation Type Desc: Document Preparer  
Entity Name: Eric Ostrom exoc@pge.com

Map ID  
Direction  
Distance  
Elevation

MAP FINDINGS

Site

Database(s)

EDR ID Number  
EPA ID Number

**PG&E - OAKLAND "X" SUBSTATION (Continued)**

**S121788198**

Entity Title: Not reported  
Affiliation Address: Not reported  
Affiliation City: Not reported  
Affiliation State: Not reported  
Affiliation Country: Not reported  
Affiliation Zip: Not reported  
Affiliation Phone: ,

Affiliation Type Desc: Facility Mailing Address  
Entity Name: Mailing Address  
Entity Title: Not reported  
Affiliation Address: PO Box 7640  
Affiliation City: San Francisco  
Affiliation State: CA  
Affiliation Country: Not reported  
Affiliation Zip: 94120  
Affiliation Phone: ,

Affiliation Type Desc: Operator  
Entity Name: Pacific Gas & Electric Company  
Entity Title: Not reported  
Affiliation Address: Not reported  
Affiliation City: Not reported  
Affiliation State: Not reported  
Affiliation Country: Not reported  
Affiliation Zip: Not reported  
Affiliation Phone: (510) 437-2019,

Affiliation Type Desc: Legal Owner  
Entity Name: Pacific Gas & Electric Company  
Entity Title: Not reported  
Affiliation Address: PO Box 7640  
Affiliation City: San Francisco  
Affiliation State: CA  
Affiliation Country: United States  
Affiliation Zip: 94120  
Affiliation Phone: (415) 973-7000,

Affiliation Type Desc: Parent Corporation  
Entity Name: PG&E  
Entity Title: Not reported  
Affiliation Address: Not reported  
Affiliation City: Not reported  
Affiliation State: Not reported  
Affiliation Country: Not reported  
Affiliation Zip: Not reported  
Affiliation Phone: ,

Affiliation Type Desc: Environmental Contact  
Entity Name: Ryan Cawdrey  
Entity Title: Not reported  
Affiliation Address: PO Box 7640  
Affiliation City: San Francisco  
Affiliation State: CA  
Affiliation Country: Not reported  
Affiliation Zip: 94120  
Affiliation Phone: ,

Map ID  
 Direction  
 Distance  
 Elevation

MAP FINDINGS

Site

Database(s)

EDR ID Number  
 EPA ID Number

**PG&E - OAKLAND "X" SUBSTATION (Continued)**

**S121788198**

Affiliation Type Desc: Identification Signer  
 Entity Name: Larry Jeffris  
 Entity Title: Senior Manager  
 Affiliation Address: Not reported  
 Affiliation City: Not reported  
 Affiliation State: Not reported  
 Affiliation Country: Not reported  
 Affiliation Zip: Not reported  
 Affiliation Phone: ,

Affiliation Type Desc: CUPA District  
 Entity Name: Alameda County Env Health  
 Entity Title: Not reported  
 Affiliation Address: 1131 Harbor Parkway, Suite 240  
 Affiliation City: Alameda  
 Affiliation State: CA  
 Affiliation Country: Not reported  
 Affiliation Zip: 94502-6577  
 Affiliation Phone: (510) 567-6700,

**Z197  
 SW  
 < 1/8  
 0.030 mi.  
 159 ft.**

**PACIFIC GAS AND ELECTRIC COMPANY - OAKLAND C  
 3729 PARK BOULEVARD WAY  
 OAKLAND, CA 94610  
 Site 9 of 25 in cluster Z**

**HWTS S123596047  
 HAZNET N/A**

**Actual:  
 197 ft.  
 Focus Map:  
 8**

**HWTS:**  
 Name: PACIFIC GAS AND ELECTRIC COMPANY - OAKLAND C  
 Address: 3729 PARK BOULEVARD WAY  
 Address 2: Not reported  
 City,State,Zip: OAKLAND, CA 94610  
 EPA ID: CAC002802242  
 Inactive Date: 05/01/2015  
 Create Date: 01/30/2015  
 Last Act Date: Not reported  
 Mailing Name: Not reported  
 Mailing Address: PO BOX 7640  
 Mailing Address 2: Not reported  
 Mailing City,State,Zip: SAN FRANCISCO, CA 941200000  
 Owner Name: PACIFIC GAS & ELECTRIC  
 Owner Address: PO BOX 7640  
 Owner Address 2: Not reported  
 Owner City,State,Zip: SAN FRANCISCO, CA 941200000  
 Owner Phone: Not reported  
 Owner Fax: Not reported  
 Contact Name: LEAH UPCHURCH  
 Contact Address: 12626 JACKSON GATE RD  
 Contact Address 2: Not reported  
 City,State,Zip: JACKSON, CA 95642  
 Contact Phone: Not reported  
 Contact Fax: Not reported  
 Facility Status: Inactive  
 Facility Type: TEMPORARY  
 Category: STATE  
 Latitude: 37.805333  
 Longitude: -122.230766

Map ID  
Direction  
Distance  
Elevation

MAP FINDINGS

Site

Database(s)

EDR ID Number  
EPA ID Number

**PACIFIC GAS AND ELECTRIC COMPANY - OAKLAND C (Continued)**

**S123596047**

**NAICS:**

EPA ID: CAC002802242  
Create Date: 2015-01-30 12:40:10.170  
NAICS Code: 221121  
NAICS Description: Electric Bulk Power Transmission and Control  
Issued EPA ID Date: 2015-01-30 12:40:10.18000  
Inactive Date: 2015-05-01 12:40:10.17000  
Facility Name: PACIFIC GAS AND ELECTRIC COMPANY - OAKLAND C  
Facility Address: 3729 PARK BOULEVARD WAY  
Facility Address 2: Not reported  
Facility City: OAKLAND  
Facility County: Not reported  
Facility State: CA  
Facility Zip: 946102837

**HAZNET:**

Name: PACIFIC GAS AND ELECTRIC COMPANY - OAKLAND C  
Address: 3729 PARK BOULEVARD WAY  
Address 2: Not reported  
City,State,Zip: OAKLAND, CA 946102837  
Contact: DAVID HENDRICKS  
Telephone: 9257659116  
Mailing Name: Not reported  
Mailing Address: 3401 CROW CANYON RD

Year: 2015  
Gepaid: CAC002802242  
TSD EPA ID: ORQ000026715  
CA Waste Code: 731 - Liquids with polychloronated biphenyls >= 50 Mg./L  
Disposal Method: -  
Tons: 1.19677

Year: 2015  
Gepaid: CAC002802242  
TSD EPA ID: CAL000190080  
CA Waste Code: 151 - Asbestos containing waste  
Disposal Method: H132 - Landfill Or Surface Impoundment That Will Be Closed As Landfill( To Include On-Site Treatment And/Or Stabilization)  
Tons: 2.3

**Additional Info:**

Year: 2015  
Gen EPA ID: CAC002802242  
Shipment Date: 20150226  
Creation Date: 8/5/2015 22:15:33  
Receipt Date: 20150303  
Manifest ID: 012880494JJK  
Trans EPA ID: CAR000177527  
Trans Name: PHILIP WEST INDUSTRIAL SERVICES  
Trans 2 EPA ID: Not reported  
Trans 2 Name: Not reported  
TSD EPA ID: ORQ000026715  
Trans Name: TRANSFORMER TECHNOLOGIES

Map ID  
Direction  
Distance  
Elevation

MAP FINDINGS

Site

Database(s)

EDR ID Number  
EPA ID Number

**PACIFIC GAS AND ELECTRIC COMPANY - OAKLAND C (Continued)**

**S123596047**

TSDf Alt EPA ID:	Not reported
TSDf Alt Name:	Not reported
Waste Code Description:	731 - Liquids with polychlorinated biphenyls > 50 mg/l
RCRA Code:	Not reported
Meth Code:	- Not reported
Quantity Tons:	1.19677
Waste Quantity:	1086
Quantity Unit:	K
Additional Code 1:	Not reported
Additional Code 2:	Not reported
Additional Code 3:	Not reported
Additional Code 4:	Not reported
Additional Code 5:	Not reported
Shipment Date:	20150204
Creation Date:	4/17/2015 22:15:07
Receipt Date:	20150204
Manifest ID:	013961648JJK
Trans EPA ID:	CAR000177527
Trans Name:	PHILIP WEST INDUSTRIAL SERVICES
Trans 2 EPA ID:	Not reported
Trans 2 Name:	Not reported
TSDf EPA ID:	CAL000190080
Trans Name:	FORWARD INCORPORATED
TSDf Alt EPA ID:	Not reported
TSDf Alt Name:	Not reported
Waste Code Description:	151 - Asbestos-containing waste
RCRA Code:	Not reported
Meth Code:	H132 - Landfill Or Surface Impoundment That Will Be Closed As Landfill( To Include On-Site Treatment And/Or Stabilization)
Quantity Tons:	2.3
Waste Quantity:	10
Quantity Unit:	Y
Additional Code 1:	Not reported
Additional Code 2:	Not reported
Additional Code 3:	Not reported
Additional Code 4:	Not reported
Additional Code 5:	Not reported

**Z198**  
**SW**      **3729 PARK BLVD**  
**< 1/8**      **OAKLAND, CA**  
**0.030 mi.**  
**159 ft.**      **Site 10 of 25 in cluster Z**

**ERNS 2009926585**  
**N/A**

**Actual:**  
**197 ft.**

[Click this hyperlink](#) while viewing on your computer to access additional ERNS detail in the EDR Site Report.

**Focus Map:**  
**8**

Map ID  
Direction  
Distance  
Elevation

MAP FINDINGS

Site

Database(s)

EDR ID Number  
EPA ID Number

**Z199**      **PG& E**  
**SW**        **3729 PARK BLVD**  
**< 1/8**      **OAKLAND, CA 94610**  
**0.030 mi.**  
**159 ft.**     **Site 11 of 25 in cluster Z**

**HWTS**    **S112911814**  
**HAZNET**   **N/A**

**Actual:**  
**197 ft.**

**Focus Map:**  
**8**

**HWTS:**

Name: PG & E  
Address: 3729 PARK BLVD  
Address 2: Not reported  
City,State,Zip: OAKLAND, CA 94610  
EPA ID: CAC002318169  
Inactive Date: 06/11/2001  
Create Date: 06/15/2000  
Last Act Date: Not reported  
Mailing Name: Not reported  
Mailing Address: 4801 OAKPORT ST  
Mailing Address 2: Not reported  
Mailing City,State,Zip: OAKLAND, CA 946010000  
Owner Name: PG & E  
Owner Address: 1919 WEBSTER STREET 5TH FLOOR  
Owner Address 2: Not reported  
Owner City,State,Zip: OAKLAND, CA 946120000  
Owner Phone: Not reported  
Owner Fax: Not reported  
Contact Name: ALAN LEUNG/ENVIR SPEC  
Contact Address: 4801 OAKPORT ST  
Contact Address 2: Not reported  
City,State,Zip: OAKLAND, CA 946010000  
Contact Phone: Not reported  
Contact Fax: Not reported  
Facility Status: Inactive  
Facility Type: TEMPORARY  
Category: STATE  
Latitude: 37.804706  
Longitude: -122.230674

**HAZNET:**

Name: PG & E  
Address: 3729 PARK BLVD  
Address 2: Not reported  
City,State,Zip: OAKLAND, CA 946100000  
Contact: ALAN LEUNG/ENVIR SPEC  
Telephone: 5104372562  
Mailing Name: Not reported  
Mailing Address: 4801 OAKPORT ST

Year: 2000  
Gepaid: CAC002318169  
TSD EPA ID: CAD044429835  
CA Waste Code: 352 - Other organic solids  
Disposal Method: D99 - Disposal, Other  
Tons: 0.08

Year: 2000  
Gepaid: CAC002318169  
TSD EPA ID: CAT000646117  
CA Waste Code: 731 - Liquids with polychloronated biphenyls >= 50 Mg./L  
Disposal Method: H01 - Transfer Station



Map ID  
Direction  
Distance  
Elevation

MAP FINDINGS

Site

Database(s)

EDR ID Number  
EPA ID Number

**PG& E (Continued)**

**S112911814**

Tons: 0.022

Year: 2000  
Gepaid: CAC002318169  
TSD EPA ID: CAT000646117  
CA Waste Code: 261 - Polychlorinated biphenyls and material containing PCBs  
Disposal Method: D80 - Disposal, Land Fill  
Tons: 1.3224

Year: 2000  
Gepaid: CAC002318169  
TSD EPA ID: CAT000646117  
CA Waste Code: 461 - Paint sludge  
Disposal Method: T01 - Treatment, Tank  
Tons: 0.05

Year: 2000  
Gepaid: CAC002318169  
TSD EPA ID: CAT000646117  
CA Waste Code: 223 - Unspecified oil-containing waste  
Disposal Method: D80 - Disposal, Land Fill  
Tons: 0.05

**Additional Info:**

Year: 2000  
Gen EPA ID: CAC002318169

Shipment Date: 20000731  
Creation Date: 9/11/2000 0:00:00  
Receipt Date: 20000802  
Manifest ID: 20221422  
Trans EPA ID: CAD063547996  
Trans Name: Not reported  
Trans 2 EPA ID: Not reported  
Trans 2 Name: Not reported  
TSD EPA ID: CAT000646117  
Trans Name: Not reported  
TSD EPA Alt ID: Not reported  
TSD EPA Alt Name: Not reported  
Waste Code Description: 223 - Unspecified oil-containing waste  
RCRA Code: Not reported  
Meth Code: D80 - Disposal, Land Fill  
Quantity Tons: 0.05  
Waste Quantity: 100  
Quantity Unit: P  
Additional Code 1: Not reported  
Additional Code 2: Not reported  
Additional Code 3: Not reported  
Additional Code 4: Not reported  
Additional Code 5: Not reported

Shipment Date: 20000731  
Creation Date: 10/23/2000 0:00:00  
Receipt Date: 20000810  
Manifest ID: 99631380  
Trans EPA ID: CAD982030173

Map ID  
Direction  
Distance  
Elevation

MAP FINDINGS

Site

Database(s)

EDR ID Number  
EPA ID Number

PG& E (Continued)

S112911814

Trans Name:	Not reported
Trans 2 EPA ID:	Not reported
Trans 2 Name:	Not reported
TSDF EPA ID:	CAT000646117
Trans Name:	Not reported
TSDF Alt EPA ID:	CAT000646117
TSDF Alt Name:	Not reported
Waste Code Description:	461 - Paint sludge
RCRA Code:	D008
Meth Code:	T01 - Treatment, Tank
Quantity Tons:	0.05
Waste Quantity:	100
Quantity Unit:	P
Additional Code 1:	Not reported
Additional Code 2:	Not reported
Additional Code 3:	Not reported
Additional Code 4:	Not reported
Additional Code 5:	Not reported
Shipment Date:	20000731
Creation Date:	9/25/2000 0:00:00
Receipt Date:	20000804
Manifest ID:	20221423
Trans EPA ID:	CAD063547996
Trans Name:	Not reported
Trans 2 EPA ID:	Not reported
Trans 2 Name:	Not reported
TSDF EPA ID:	CAD044429835
Trans Name:	Not reported
TSDF Alt EPA ID:	CAD044429835
TSDF Alt Name:	Not reported
Waste Code Description:	352 - Other organic solids
RCRA Code:	D001
Meth Code:	D99 - Disposal, Other
Quantity Tons:	0.08
Waste Quantity:	160
Quantity Unit:	P
Additional Code 1:	Not reported
Additional Code 2:	Not reported
Additional Code 3:	Not reported
Additional Code 4:	Not reported
Additional Code 5:	Not reported
Shipment Date:	20000629
Creation Date:	8/16/2000 0:00:00
Receipt Date:	20000705
Manifest ID:	20221251
Trans EPA ID:	CAD063547996
Trans Name:	Not reported
Trans 2 EPA ID:	Not reported
Trans 2 Name:	Not reported
TSDF EPA ID:	CAT000646117
Trans Name:	Not reported
TSDF Alt EPA ID:	Not reported
TSDF Alt Name:	Not reported
Waste Code Description:	261 - Not reported
RCRA Code:	Not reported

Map ID  
 Direction  
 Distance  
 Elevation

MAP FINDINGS

Site

Database(s)

EDR ID Number  
 EPA ID Number

**PG& E (Continued)**

**S112911814**

Meth Code:	D80 - Disposal, Land Fill
Quantity Tons:	1.3224
Waste Quantity:	1200
Quantity Unit:	K
Additional Code 1:	Not reported
Additional Code 2:	Not reported
Additional Code 3:	Not reported
Additional Code 4:	Not reported
Additional Code 5:	Not reported
Shipment Date:	20000629
Creation Date:	8/16/2000 0:00:00
Receipt Date:	20000705
Manifest ID:	20221251
Trans EPA ID:	CAD063547996
Trans Name:	Not reported
Trans 2 EPA ID:	Not reported
Trans 2 Name:	Not reported
TSDf EPA ID:	CAT000646117
Trans Name:	Not reported
TSDf Alt EPA ID:	Not reported
TSDf Alt Name:	Not reported
Waste Code Description:	731 - Liquids with polychlorinated biphenyls > 50 mg/l
RCRA Code:	Not reported
Meth Code:	H01 - Transfer Station
Quantity Tons:	0.022
Waste Quantity:	20
Quantity Unit:	K
Additional Code 1:	Not reported
Additional Code 2:	Not reported
Additional Code 3:	Not reported
Additional Code 4:	Not reported
Additional Code 5:	Not reported

**Z200**  
**SW**  
 < 1/8  
 0.030 mi.  
 159 ft.

**PACIFIC GAS & ELECTRIC - OAKLAND SUBSTATION**  
**3729 PARK BOULEVARD WAY**  
**OAKLAND, CA 94610**  
 Site 12 of 25 in cluster Z

**HWTS S113784578**  
**HAZNET N/A**

**Actual:**  
 197 ft.  
**Focus Map:**  
 8

<b>HWTS:</b>	
Name:	PACIFIC GAS & ELECTRIC - OAKLAND SUBSTATION
Address:	3729 PARK BOULEVARD WAY
Address 2:	Not reported
City,State,Zip:	OAKLAND, CA 94610
EPA ID:	CAC002699584
Inactive Date:	04/20/2012
Create Date:	07/19/2012
Last Act Date:	Not reported
Mailing Name:	Not reported
Mailing Address:	PO BOX 7640
Mailing Address 2:	Not reported
Mailing City,State,Zip:	SAN FRANCISCO, CA 941200000
Owner Name:	PACIFIC GAS & ELECTRIC
Owner Address:	PO BOX 7640
Owner Address 2:	Not reported
Owner City,State,Zip:	SAN FRANCISCO, CA 941200000
Owner Phone:	Not reported

Map ID  
Direction  
Distance  
Elevation

MAP FINDINGS

Site

Database(s)

EDR ID Number  
EPA ID Number

**PACIFIC GAS & ELECTRIC - OAKLAND SUBSTATION (Continued)**

**S113784578**

Owner Fax: Not reported  
Contact Name: LARRY JEFFRIS  
Contact Address: 50150 RD. 426  
Contact Address 2: Not reported  
City,State,Zip: OAKHURST, CA 93644  
Contact Phone: Not reported  
Contact Fax: Not reported  
Facility Status: Inactive  
Facility Type: TEMPORARY  
Category: STATE  
Latitude: 37.804672  
Longitude: -122.230663

**HAZNET:**

Name: PACIFIC GAS & ELECTRIC - OAKLAND SUBSTATION  
Address: 3729 PARK BOULEVARD WAY  
Address 2: Not reported  
City,State,Zip: OAKLAND, CA 946102837  
Contact: Larry Jeffris  
Telephone: 5596589618  
Mailing Name: Not reported  
Mailing Address: PO Box 7640

Year: 2012  
Gepaid: CAC002699584  
TSD EPA ID: ORQ000026715  
CA Waste Code: 731 - Liquids with polychlorinated biphenyls >= 50 Mg./L  
Disposal Method: H141 - Storage, Bulking, And/Or Transfer Off Site--No  
Treatment/Reovery (H010-H129) Or (H131-H135)  
Tons: 1.55382

Year: 2012  
Gepaid: CAC002699584  
TSD EPA ID: AZR000031823  
CA Waste Code: 221 - Waste oil and mixed oil  
Disposal Method: H039 - Other Recovery Of Reclamation For Reuse Including Acid  
Regeneration, Organics Recovery Ect  
Tons: 30.818

Year: 2012  
Gepaid: CAC002699584  
TSD EPA ID: AZR000031823  
CA Waste Code: 261 - Polychlorinated biphenyls and material containing PCBs  
Disposal Method: H039 - Other Recovery Of Reclamation For Reuse Including Acid  
Regeneration, Organics Recovery Ect  
Tons: 0.417

**Additional Info:**

Year: 2012  
Gen EPA ID: CAC002699584

Shipment Date: 20121218  
Creation Date: 5/21/2013 22:15:06  
Receipt Date: 20121220  
Manifest ID: 010686883JJK

Map ID  
Direction  
Distance  
Elevation

MAP FINDINGS

Site

Database(s)

EDR ID Number  
EPA ID Number

**PACIFIC GAS & ELECTRIC - OAKLAND SUBSTATION (Continued)**

**S113784578**

Trans EPA ID:	CAR000177527
Trans Name:	PHILIP WEST INDUSTRIAL SERVICES
Trans 2 EPA ID:	Not reported
Trans 2 Name:	Not reported
TSDf EPA ID:	AZR000031823
Trans Name:	ENVIRONMENTAL MANAGEMENT SYSTEMS INC
TSDf Alt EPA ID:	Not reported
TSDf Alt Name:	Not reported
Waste Code Description:	261 - Not reported
RCRA Code:	Not reported
Meth Code:	H039 - Other Recovery Of Reclamation For Reuse Including Acid Regeneration, Organics Recovery Ect
Quantity Tons:	0.417
Waste Quantity:	100
Quantity Unit:	G
Additional Code 1:	Not reported
Additional Code 2:	Not reported
Additional Code 3:	Not reported
Additional Code 4:	Not reported
Additional Code 5:	Not reported
Shipment Date:	20120920
Creation Date:	8/18/2013 22:15:07
Receipt Date:	20120927
Manifest ID:	010687269JJK
Trans EPA ID:	CAR000177527
Trans Name:	PHILIP WEST INDUSTRIAL SERVICES
Trans 2 EPA ID:	Not reported
Trans 2 Name:	Not reported
TSDf EPA ID:	ORQ000026715
Trans Name:	TRANSFORMER TECHNOLOGIES
TSDf Alt EPA ID:	Not reported
TSDf Alt Name:	Not reported
Waste Code Description:	731 - Liquids with polychlorinated biphenyls > 50 mg/l
RCRA Code:	Not reported
Meth Code:	H141 - Storage, Bulking, And/Or Transfer Off Site--No Treatment/Reovery (H010-H129) Or (H131-H135)
Quantity Tons:	1.55382
Waste Quantity:	1410
Quantity Unit:	K
Additional Code 1:	Not reported
Additional Code 2:	Not reported
Additional Code 3:	Not reported
Additional Code 4:	Not reported
Additional Code 5:	Not reported
Shipment Date:	20120821
Creation Date:	1/13/2013 22:15:06
Receipt Date:	20120831
Manifest ID:	002031521JJK
Trans EPA ID:	CAR000177527
Trans Name:	PHILIP WEST INDUSTRIAL SERVICES
Trans 2 EPA ID:	CAR000116020
Trans 2 Name:	BOBSTER INC
TSDf EPA ID:	AZR000031823
Trans Name:	ENVIRONMENTAL MANAGEMENT SYSTEMS INC
TSDf Alt EPA ID:	Not reported

Map ID  
Direction  
Distance  
Elevation

MAP FINDINGS

Site

Database(s)

EDR ID Number  
EPA ID Number

**PACIFIC GAS & ELECTRIC - OAKLAND SUBSTATION (Continued)**

**S113784578**

TSDf Alt Name:	Not reported
Waste Code Description:	221 - Waste oil and mixed oil
RCRA Code:	Not reported
Meth Code:	H039 - Other Recovery Of Reclamation For Reuse Including Acid Regeneration, Organics Recovery Ect
Quantity Tons:	2.318
Waste Quantity:	610
Quantity Unit:	G
Additional Code 1:	Not reported
Additional Code 2:	Not reported
Additional Code 3:	Not reported
Additional Code 4:	Not reported
Additional Code 5:	Not reported
Shipment Date:	20120724
Creation Date:	1/6/2013 22:15:16
Receipt Date:	20120820
Manifest ID:	008993819JJK
Trans EPA ID:	CAR000177527
Trans Name:	PHILIP WEST INDUSTRIAL SERVICES
Trans 2 EPA ID:	CAR000217190
Trans 2 Name:	M E MEDEIROS TRUCKING INC
TSDf EPA ID:	AZR000031823
Trans Name:	ENVIRONMENTAL MANAGEMENT SYSTEMS INC
TSDf Alt EPA ID:	Not reported
TSDf Alt Name:	Not reported
Waste Code Description:	221 - Waste oil and mixed oil
RCRA Code:	Not reported
Meth Code:	H039 - Other Recovery Of Reclamation For Reuse Including Acid Regeneration, Organics Recovery Ect
Quantity Tons:	7.6
Waste Quantity:	2000
Quantity Unit:	G
Additional Code 1:	Not reported
Additional Code 2:	Not reported
Additional Code 3:	Not reported
Additional Code 4:	Not reported
Additional Code 5:	Not reported
Shipment Date:	20120724
Creation Date:	12/29/2012 22:15:14
Receipt Date:	20120731
Manifest ID:	008993820JJK
Trans EPA ID:	CAR000177527
Trans Name:	PHILIP WEST INDUSTRIAL SERVICES
Trans 2 EPA ID:	Not reported
Trans 2 Name:	Not reported
TSDf EPA ID:	AZR000031823
Trans Name:	ENVIRONMENTAL MANAGEMENT SYSTEMS INC
TSDf Alt EPA ID:	Not reported
TSDf Alt Name:	Not reported
Waste Code Description:	221 - Waste oil and mixed oil
RCRA Code:	Not reported
Meth Code:	H039 - Other Recovery Of Reclamation For Reuse Including Acid Regeneration, Organics Recovery Ect
Quantity Tons:	20.9
Waste Quantity:	5500

Map ID  
 Direction  
 Distance  
 Elevation

MAP FINDINGS

Site

Database(s)

EDR ID Number  
 EPA ID Number

**PACIFIC GAS & ELECTRIC - OAKLAND SUBSTATION (Continued)**

**S113784578**

Quantity Unit: G  
 Additional Code 1: Not reported  
 Additional Code 2: Not reported  
 Additional Code 3: Not reported  
 Additional Code 4: Not reported  
 Additional Code 5: Not reported

**Z201  
 SW  
 < 1/8  
 0.030 mi.  
 159 ft.**

**PG & E  
 3729 PARK BLVD  
 OAKLAND, CA 94610  
 Site 13 of 25 in cluster Z**

**HWTS S112923931  
 HAZNET N/A**

**Actual:  
 197 ft.  
 Focus Map:  
 8**

**HWTS:**  
 Name: PG & E  
 Address: 3729 PARK BLVD  
 Address 2: Not reported  
 City,State,Zip: OAKLAND, CA 94610  
 EPA ID: CAC002555004  
 Inactive Date: 03/18/2003  
 Create Date: 08/08/2002  
 Last Act Date: Not reported  
 Mailing Name: Not reported  
 Mailing Address: 4801 OAKPORT ST BLDG 1  
 Mailing Address 2: Not reported  
 Mailing City,State,Zip: OAKLAND, CA 94601  
 Owner Name: PG & E  
 Owner Address: 4801 OAKPORT ST BLDG 1  
 Owner Address 2: Not reported  
 Owner City,State,Zip: OAKLAND, CA 94601  
 Owner Phone: Not reported  
 Owner Fax: Not reported  
 Contact Name: ALAN LEUNG  
 Contact Address: 4801 OAKPORT ST BLDG 1  
 Contact Address 2: Not reported  
 City,State,Zip: OAKLAND, CA 94601  
 Contact Phone: Not reported  
 Contact Fax: Not reported  
 Facility Status: Inactive  
 Facility Type: TEMPORARY  
 Category: STATE  
 Latitude: 37.804706  
 Longitude: -122.230674

**HAZNET:**  
 Name: PG & E  
 Address: 3729 PARK BLVD  
 Address 2: Not reported  
 City,State,Zip: OAKLAND, CA 946100000  
 Contact: ALAN LEUNG  
 Telephone: 5104372562  
 Mailing Name: Not reported  
 Mailing Address: 4801 OAKPORT ST BLDG 1  
 Year: 2002  
 Gepaid: CAC002555004  
 TSD EPA ID: CAD980887418

Map ID  
Direction  
Distance  
Elevation

MAP FINDINGS

Site

Database(s)

EDR ID Number  
EPA ID Number

**PG & E (Continued)**

**S112923931**

CA Waste Code: 221 - Waste oil and mixed oil  
Disposal Method: R01 - Recycler  
Tons: 23.693

Additional Info:

Year: 2002  
Gen EPA ID: CAC002555004

Shipment Date: 20020903  
Creation Date: 1/31/2003 15:02:08  
Receipt Date: 20020904  
Manifest ID: 21688689  
Trans EPA ID: CAD982413262  
Trans Name: Not reported  
Trans 2 EPA ID: Not reported  
Trans 2 Name: Not reported  
TSDf EPA ID: CAD980887418  
Trans Name: Not reported  
TSDf Alt EPA ID: Not reported  
TSDf Alt Name: Not reported  
Waste Code Description: 221 - Waste oil and mixed oil  
RCRA Code: Not reported  
Meth Code: R01 - Recycler  
Quantity Tons: 11.913  
Waste Quantity: 3135  
Quantity Unit: G  
Additional Code 1: Not reported  
Additional Code 2: Not reported  
Additional Code 3: Not reported  
Additional Code 4: Not reported  
Additional Code 5: Not reported

Shipment Date: 20020813  
Creation Date: 3/13/2003 18:31:17  
Receipt Date: 20020814  
Manifest ID: 21688691  
Trans EPA ID: CAD982413262  
Trans Name: Not reported  
Trans 2 EPA ID: Not reported  
Trans 2 Name: Not reported  
TSDf EPA ID: CAD980887418  
Trans Name: Not reported  
TSDf Alt EPA ID: Not reported  
TSDf Alt Name: Not reported  
Waste Code Description: 221 - Waste oil and mixed oil  
RCRA Code: Not reported  
Meth Code: R01 - Recycler  
Quantity Tons: 11.78  
Waste Quantity: 3100  
Quantity Unit: G  
Additional Code 1: Not reported  
Additional Code 2: Not reported  
Additional Code 3: Not reported  
Additional Code 4: Not reported  
Additional Code 5: Not reported



MAP FINDINGS

Map ID  
 Direction  
 Distance  
 Elevation

Site

Database(s)

EDR ID Number  
 EPA ID Number

**Z202**      **PG&G INC**  
**SW**        **3729 PARK BLVD**  
**< 1/8**      **OAKLAND, CA 94610**  
**0.030 mi.**  
**159 ft.**     **Site 14 of 25 in cluster Z**

**HWTS**    **S112914114**  
**HAZNET**   **N/A**

**Actual:**  
**197 ft.**

**HWTS:**

**Focus Map:**  
**8**

Name:	PG&G INC
Address:	3729 PARK BLVD
Address 2:	Not reported
City,State,Zip:	OAKLAND, CA 94610
EPA ID:	CAC002347497
Inactive Date:	01/11/2002
Create Date:	06/07/2001
Last Act Date:	Not reported
Mailing Name:	Not reported
Mailing Address:	4801 OAKPORT ST BUILDING #2
Mailing Address 2:	Not reported
Mailing City,State,Zip:	OAKLAND, CA 946010000
Owner Name:	PG&E INC
Owner Address:	4801 OAKPORT ST BUILDING #2
Owner Address 2:	Not reported
Owner City,State,Zip:	OAKLAND, CA 946010000
Owner Phone:	Not reported
Owner Fax:	Not reported
Contact Name:	JOHN CHEUNG/SUPPORT SERVICE
Contact Address:	4801 OAKPORT ST BUILDING #2
Contact Address 2:	Not reported
City,State,Zip:	OAKLAND, CA 946010000
Contact Phone:	Not reported
Contact Fax:	Not reported
Facility Status:	Inactive
Facility Type:	TEMPORARY
Category:	STATE
Latitude:	37.804706
Longitude:	-122.230674

**HAZNET:**

Name:	PG&G INC
Address:	3729 PARK BLVD
Address 2:	Not reported
City,State,Zip:	OAKLAND, CA 946100000
Contact:	JOHN CHEUNG/SUPPORT SERVICE
Telephone:	5104372568
Mailing Name:	Not reported
Mailing Address:	4801 OAKPORT ST BUILDING #2

Year:	2001
Gepaid:	CAC002347497
TSD EPA ID:	UTD981552177
CA Waste Code:	261 - Polychlorinated biphenyls and material containing PCBs
Disposal Method:	T03 - Treatment, Incineration
Tons:	22.5358

**Additional Info:**

Year:	2001
Gen EPA ID:	CAC002347497

Map ID  
Direction  
Distance  
Elevation

MAP FINDINGS

Site

Database(s)

EDR ID Number  
EPA ID Number

**PG&G INC (Continued)**

**S112914114**

Shipment Date: 20010717  
Creation Date: 10/1/2001 0:00:00  
Receipt Date: 20010730  
Manifest ID: 21167448  
Trans EPA ID: CAD063547996  
Trans Name: Not reported  
Trans 2 EPA ID: Not reported  
Trans 2 Name: Not reported  
TSDf EPA ID: UTD981552177  
Trans Name: Not reported  
TSDf Alt EPA ID: Not reported  
TSDf Alt Name: Not reported  
Waste Code Description: 261 - Not reported  
RCRA Code: Not reported  
Meth Code: T03 - Treatment, Incineration  
Quantity Tons: 11.2679  
Waste Quantity: 10225  
Quantity Unit: K  
Additional Code 1: Not reported  
Additional Code 2: Not reported  
Additional Code 3: Not reported  
Additional Code 4: Not reported  
Additional Code 5: Not reported

Shipment Date: 20010608  
Creation Date: 8/14/2001 0:00:00  
Receipt Date: 20010619  
Manifest ID: 21167047  
Trans EPA ID: CAD063547996  
Trans Name: Not reported  
Trans 2 EPA ID: Not reported  
Trans 2 Name: Not reported  
TSDf EPA ID: UTD981552177  
Trans Name: Not reported  
TSDf Alt EPA ID: Not reported  
TSDf Alt Name: Not reported  
Waste Code Description: 261 - Not reported  
RCRA Code: Not reported  
Meth Code: T03 - Treatment, Incineration  
Quantity Tons: 11.2679  
Waste Quantity: 10225  
Quantity Unit: K  
Additional Code 1: Not reported  
Additional Code 2: Not reported  
Additional Code 3: Not reported  
Additional Code 4: Not reported  
Additional Code 5: Not reported

Map ID  
Direction  
Distance  
Elevation

MAP FINDINGS

Site

Database(s)

EDR ID Number  
EPA ID Number

**Z203**      **PACIFIC GAS & ELECTRIC CO (OAKLAND STATION X)**  
**SW**        **3729 PARK BOULEVARD WAY**  
**< 1/8**      **OAKLAND, CA 94610**  
**0.030 mi.**  
**159 ft.**     **Site 15 of 25 in cluster Z**

**HWTS**    **S112972739**  
**HAZNET**   **N/A**

**Actual:**  
**197 ft.**

**Focus Map:**  
**8**

**HWTS:**

Name: PACIFIC GAS & ELECTRIC CO (OAKLAND STATION X)  
Address: 3729 PARK BOULEVARD WAY  
Address 2: Not reported  
City,State,Zip: OAKLAND, CA 94610  
EPA ID: CAC002634252  
Inactive Date: 03/02/2009  
Create Date: 09/02/2008  
Last Act Date: Not reported  
Mailing Name: Not reported  
Mailing Address: 3401 CROW CANYON RD  
Mailing Address 2: Not reported  
Mailing City,State,Zip: SAN RAMON, CA 94583  
Owner Name: PG&E  
Owner Address: 3401 CROW CANYON RD  
Owner Address 2: Not reported  
Owner City,State,Zip: SAN RAMON, CA 94583  
Owner Phone: Not reported  
Owner Fax: Not reported  
Contact Name: JOHN VILLALOBOS  
Contact Address: 4801 OAKPORT ST  
Contact Address 2: Not reported  
City,State,Zip: OAKLAND, CA 946014907  
Contact Phone: Not reported  
Contact Fax: Not reported  
Facility Status: Inactive  
Facility Type: TEMPORARY  
Category: STATE  
Latitude: 37.805384  
Longitude: -122.230756

**HAZNET:**

Name: PACIFIC GAS & ELECTRIC CO (OAKLAND STATION X)  
Address: 3729 PARK BOULEVARD WAY  
Address 2: Not reported  
City,State,Zip: OAKLAND, CA 946102837  
Contact: JOHN VILLALOBOS  
Telephone: 5104372562  
Mailing Name: Not reported  
Mailing Address: 3401 CROW CANYON RD  
  
Year: 2008  
Gepaid: CAC002634252  
TSD EPA ID: CAL000190080  
CA Waste Code: 151 - Asbestos containing waste  
Disposal Method: H132 - Landfill Or Surface Impoundment That Will Be Closed As Landfill( To Include On-Site Treatment And/Or Stabilization)  
  
Tons: 2.8

**Additional Info:**

Year: 2008

Map ID  
 Direction  
 Distance  
 Elevation

MAP FINDINGS

Site

Database(s)

EDR ID Number  
 EPA ID Number

**PACIFIC GAS & ELECTRIC CO (OAKLAND STATION X) (Continued)**

**S112972739**

Gen EPA ID:	CAC002634252
Shipment Date:	20080904
Creation Date:	10/13/2008 18:30:55
Receipt Date:	20080905
Manifest ID:	002031645JJK
Trans EPA ID:	CAR000177527
Trans Name:	PHILIP WEST INDUSTRIAL SERVICES INC
Trans 2 EPA ID:	Not reported
Trans 2 Name:	Not reported
TSDf EPA ID:	CAL000190080
Trans Name:	FORWARD INC
TSDf Alt EPA ID:	Not reported
TSDf Alt Name:	Not reported
Waste Code Description:	151 - Asbestos-containing waste
RCRA Code:	Not reported
Meth Code:	H132 - Landfill Or Surface Impoundment That Will Be Closed As Landfill( To Include On-Site Treatment And/Or Stabilization)
Quantity Tons:	2.8
Waste Quantity:	7
Quantity Unit:	Y
Additional Code 1:	Not reported
Additional Code 2:	Not reported
Additional Code 3:	Not reported
Additional Code 4:	Not reported
Additional Code 5:	Not reported

**Z204 OAKLAND STATION X**  
**SW 3729 PARK BLVD**  
**< 1/8 OAKLAND, CA 94610**  
**0.030 mi.**  
**159 ft. Site 16 of 25 in cluster Z**

**HIST UST U001599357**  
**N/A**

<b>Actual:</b> 197 ft.	HIST UST:	
<b>Focus Map:</b> 8	Name:	OAKLAND STATION X
	Address:	3729 PARK BLVD
	City,State,Zip:	OAKLAND, CA 94610
	File Number:	00036217
	URL:	<a href="https://documents.geotracker.waterboards.ca.gov/ustpdfs/pdf/00036217.pdf">https://documents.geotracker.waterboards.ca.gov/ustpdfs/pdf/00036217.pdf</a>
	Region:	STATE
	Facility ID:	00000061591
	Facility Type:	Other
	Other Type:	UTILITY
	Contact Name:	SUBSTATION GENERAL FOREMAN
	Telephone:	4158358500
	Owner Name:	PACIFIC GAS AND ELECTRIC COMPA
	Owner Address:	77 BEALE STREET
	Owner City,St,Zip:	SAN FRANCISCO, CA 94106
	Total Tanks:	0003
	Tank Num:	001
	Container Num:	T-1
	Year Installed:	Not reported
	Tank Capacity:	00002000
	Tank Used for:	PRODUCT
	Type of Fuel:	Not reported
	Container Construction Thickness:	Not reported
	Leak Detection:	None

Map ID  
Direction  
Distance  
Elevation

MAP FINDINGS

Site

Database(s)

EDR ID Number  
EPA ID Number

**OAKLAND STATION X (Continued)**

**U001599357**

Tank Num: 002  
Container Num: T-2  
Year Installed: Not reported  
Tank Capacity: 00007000  
Tank Used for: PRODUCT  
Type of Fuel: Not reported  
Container Construction Thickness: Not reported  
Leak Detection: None

Tank Num: 003  
Container Num: T-3  
Year Installed: Not reported  
Tank Capacity: 00007000  
Tank Used for: PRODUCT  
Type of Fuel: Not reported  
Container Construction Thickness: Not reported  
Leak Detection: None

[Click here for Geo Tracker PDF:](#)

**Z205**  
**SW**  
**< 1/8**  
**0.030 mi.**  
**159 ft.**

**PG & E STATION X**  
**3729 PARK BOULEVARD WAY**  
**OAKLAND, CA 94610**

**HWTS** **S124594621**  
**N/A**

**Site 17 of 25 in cluster Z**

**Actual:**  
**197 ft.**

**Focus Map:**  
**8**

**HWTS:**  
Name: PG & E STATION X  
Address: 3729 PARK BOULEVARD WAY  
Address 2: Not reported  
City,State,Zip: OAKLAND, CA 94610  
EPA ID: CAC002622498  
Inactive Date: 04/08/2008  
Create Date: 10/10/2007  
Last Act Date: Not reported  
Mailing Name: Not reported  
Mailing Address: 3401 CROW CANYON RD  
Mailing Address 2: Not reported  
Mailing City,State,Zip: SAN RAMON, CA 945830000  
Owner Name: PACIFIC GAS & ELECTRIC  
Owner Address: PO BOX 7640  
Owner Address 2: Not reported  
Owner City,State,Zip: SAN FRANCISCO, CA 941207640  
Owner Phone: Not reported  
Owner Fax: Not reported  
Contact Name: DON GILBERT/ ENVIRONMENTAL SERV DEP  
Contact Address: PO BOX 7640  
Contact Address 2: Not reported  
City,State,Zip: SAN FRANCISCO, CA 941207640  
Contact Phone: Not reported  
Contact Fax: Not reported  
Facility Status: Inactive  
Facility Type: TEMPORARY  
Category: STATE  
Latitude: 37.805384  
Longitude: -122.230756

Map ID  
Direction  
Distance  
Elevation

MAP FINDINGS

Site

Database(s) EDR ID Number  
EPA ID Number

**Z206** **PACIFIC GAS AND ELECTRIC COMPANY**  
**SW** **3729 PARK BOULEVARD WAY**  
**< 1/8** **OAKLAND, CA 94610**  
**0.030 mi.**  
**159 ft.** **Site 18 of 25 in cluster Z**

**HWTS** **S118212475**  
**HAZNET** **N/A**

**Actual:**  
**197 ft.**

**Focus Map:**  
**8**

**HWTS:**  
Name: PACIFIC GAS AND ELECTRIC COMPANY  
Address: 3729 PARK BOULEVARD WAY  
Address 2: Not reported  
City,State,Zip: OAKLAND, CA 94610  
EPA ID: CAC002773701  
Inactive Date: 09/03/2014  
Create Date: 06/04/2014  
Last Act Date: Not reported  
Mailing Name: Not reported  
Mailing Address: PO BOX 7640  
Mailing Address 2: Not reported  
Mailing City,State,Zip: SAN FRANCISCO, CA 941200000  
Owner Name: PACIFIC GAS & ELECTRIC  
Owner Address: PO BOX 7640  
Owner Address 2: Not reported  
Owner City,State,Zip: SAN FRANCISCO, CA 941200000  
Owner Phone: Not reported  
Owner Fax: Not reported  
Contact Name: LEAH UPCHURCH  
Contact Address: 12626 JACKSON GATE RD  
Contact Address 2: Not reported  
City,State,Zip: JACKSON, CA 956420000  
Contact Phone: Not reported  
Contact Fax: Not reported  
Facility Status: Inactive  
Facility Type: TEMPORARY  
Category: STATE  
Latitude: 37.805333  
Longitude: -122.230766

**NAICS:**  
EPA ID: CAC002773701  
Create Date: 2014-06-04 19:17:01.980  
NAICS Code: 221122  
NAICS Description: Electric Power Distribution  
Issued EPA ID Date: 2014-06-04 19:17:02.03700  
Inactive Date: 2014-09-03 19:17:01.97000  
Facility Name: PACIFIC GAS AND ELECTRIC COMPANY  
Facility Address: 3729 PARK BOULEVARD WAY  
Facility Address 2: Not reported  
Facility City: OAKLAND  
Facility County: Not reported  
Facility State: CA  
Facility Zip: 946102837

**HAZNET:**  
Name: PACIFIC GAS AND ELECTRIC COMPANY  
Address: 3729 PARK BOULEVARD WAY  
Address 2: Not reported  
City,State,Zip: OAKLAND, CA 946102837  
Contact: DAVID HENDRICKS

Map ID  
Direction  
Distance  
Elevation

MAP FINDINGS

Site

Database(s)

EDR ID Number  
EPA ID Number

**PACIFIC GAS AND ELECTRIC COMPANY (Continued)**

**S118212475**

Telephone: 9257659116  
Mailing Name: Not reported  
Mailing Address: PO BOX 7640

Year: 2014  
Gepaid: CAC002773701  
TSD EPA ID: NVT330010000  
CA Waste Code: 731 - Liquids with polychlorinated biphenyls >= 50 Mg./L  
Disposal Method: H141 - Storage, Bulking, And/Or Transfer Off Site--No Treatment/Reovery (H010-H129) Or (H131-H135)  
Tons: 1.80728

Year: 2014  
Gepaid: CAC002773701  
TSD EPA ID: NVT330010000  
CA Waste Code: 261 - Polychlorinated biphenyls and material containing PCBs  
Disposal Method: H132 - Landfill Or Surface Impoundment That Will Be Closed As Landfill( To Include On-Site Treatment And/Or Stabilization)  
Tons: 9.99624

Year: 2014  
Gepaid: CAC002773701  
TSD EPA ID: AZR000510479  
CA Waste Code: 261 - Polychlorinated biphenyls and material containing PCBs  
Disposal Method: -  
Tons: 33.777

**Additional Info:**

Year: 2014  
Gen EPA ID: CAC002773701

Shipment Date: 20140626  
Creation Date: 12/3/2014 22:15:08  
Receipt Date: 20140703  
Manifest ID: 012879932JJK  
Trans EPA ID: CAR000177527  
Trans Name: PHILIP WEST INDUSTRIAL SERVICES  
Trans 2 EPA ID: Not reported  
Trans 2 Name: Not reported  
TSD EPA ID: NVT330010000  
Trans Name: US ECOLOGY  
TSD EPA ID: Not reported  
TSD EPA Name: Not reported  
Waste Code Description: 261 - Not reported  
RCRA Code: Not reported  
Meth Code: H132 - Landfill Or Surface Impoundment That Will Be Closed As Landfill( To Include On-Site Treatment And/Or Stabilization)  
Quantity Tons: 9.99624  
Waste Quantity: 9071  
Quantity Unit: K  
Additional Code 1: Not reported  
Additional Code 2: Not reported  
Additional Code 3: Not reported  
Additional Code 4: Not reported  
Additional Code 5: Not reported

Map ID  
Direction  
Distance  
Elevation

MAP FINDINGS

Site

Database(s)

EDR ID Number  
EPA ID Number

**PACIFIC GAS AND ELECTRIC COMPANY (Continued)**

**S118212475**

Shipment Date: 20140605  
Creation Date: 11/19/2014 10:31:52  
Receipt Date: 20140609  
Manifest ID: 010899981JJK  
Trans EPA ID: CAR000177527  
Trans Name: PHILIP WEST INDUSTRIAL SERVICES  
Trans 2 EPA ID: Not reported  
Trans 2 Name: Not reported  
TSDf EPA ID: AZR000510479  
Trans Name: ARIZONA WASTE OIL SERVICES INC  
TSDf Alt EPA ID: Not reported  
TSDf Alt Name: Not reported  
Waste Code Description: 261 - Not reported  
RCRA Code: Not reported  
Meth Code: - Not reported  
Quantity Tons: 21.267  
Waste Quantity: 5100  
Quantity Unit: G  
Additional Code 1: Not reported  
Additional Code 2: Not reported  
Additional Code 3: Not reported  
Additional Code 4: Not reported  
Additional Code 5: Not reported

Shipment Date: 20140605  
Creation Date: 11/19/2014 10:32:25  
Receipt Date: 20140609  
Manifest ID: 010899980JJK  
Trans EPA ID: CAR000177527  
Trans Name: PHILIP WEST INDUSTRIAL SERVICES  
Trans 2 EPA ID: Not reported  
Trans 2 Name: Not reported  
TSDf EPA ID: AZR000510479  
Trans Name: ARIZONA WASTE OIL SERVICES INC  
TSDf Alt EPA ID: Not reported  
TSDf Alt Name: Not reported  
Waste Code Description: 261 - Not reported  
RCRA Code: Not reported  
Meth Code: - Not reported  
Quantity Tons: 12.51  
Waste Quantity: 3000  
Quantity Unit: G  
Additional Code 1: Not reported  
Additional Code 2: Not reported  
Additional Code 3: Not reported  
Additional Code 4: Not reported  
Additional Code 5: Not reported

Shipment Date: 20140605  
Creation Date: 3/27/2015 22:15:17  
Receipt Date: 20140616  
Manifest ID: 012873064JJK  
Trans EPA ID: CAR000177527  
Trans Name: PHILIP WEST INDUSTRIAL SERVICES  
Trans 2 EPA ID: Not reported  
Trans 2 Name: Not reported  
TSDf EPA ID: NVT330010000



Map ID  
 Direction  
 Distance  
 Elevation

MAP FINDINGS

Site

Database(s)

EDR ID Number  
 EPA ID Number

**PACIFIC GAS AND ELECTRIC COMPANY (Continued)**

**S118212475**

Trans Name: US ECOLOGY  
 TSDF Alt EPA ID: Not reported  
 TSDF Alt Name: Not reported  
 Waste Code Description: 731 - Liquids with polychlorinated biphenyls > 50 mg/l  
 RCRA Code: Not reported  
 Meth Code: H141 - Storage, Bulking, And/Or Transfer Off Site--No Treatment/Reovery (H010-H129) Or (H131-H135)  
 Quantity Tons: 1.80728  
 Waste Quantity: 1640  
 Quantity Unit: K  
 Additional Code 1: Not reported  
 Additional Code 2: Not reported  
 Additional Code 3: Not reported  
 Additional Code 4: Not reported  
 Additional Code 5: Not reported

**Z207  
 SW  
 < 1/8  
 0.030 mi.  
 159 ft.**

**PACIFIC GAS & ELECTRIC OAKLAND X SUBSTATION  
 3729 PARK BOULEVARD WAY  
 OAKLAND, CA 94610  
 Site 19 of 25 in cluster Z**

**HWTS S112981619  
 HAZNET N/A**

**Actual:  
 197 ft.  
 Focus Map:  
 8**

**HWTS:**  
 Name: PACIFIC GAS & ELECTRIC OAKLAND X SUBSTATION  
 Address: 3729 PARK BOULEVARD WAY  
 Address 2: Not reported  
 City,State,Zip: OAKLAND, CA 94610  
 EPA ID: CAC002648810  
 Inactive Date: 06/06/2010  
 Create Date: 12/07/2009  
 Last Act Date: Not reported  
 Mailing Name: Not reported  
 Mailing Address: 3401 CROW CANYON RD  
 Mailing Address 2: Not reported  
 Mailing City,State,Zip: SAN RAMON, CA 94583  
 Owner Name: PACIFIC GAS & ELECTRIC  
 Owner Address: 3401 CROW CANYON RD  
 Owner Address 2: Not reported  
 Owner City,State,Zip: SAN RAMON, CA 94583  
 Owner Phone: Not reported  
 Owner Fax: Not reported  
 Contact Name: JOHN WOODORUFF  
 Contact Address: 3401 CROW CANYON RD  
 Contact Address 2: Not reported  
 City,State,Zip: SAN RAMON, CA 94583  
 Contact Phone: Not reported  
 Contact Fax: Not reported  
 Facility Status: Inactive  
 Facility Type: TEMPORARY  
 Category: FEDERAL  
 Latitude: 37.80529  
 Longitude: -122.230712

**HAZNET:**  
 Name: PACIFIC GAS & ELECTRIC OAKLAND X SUBSTATION  
 Address: 3729 PARK BOULEVARD WAY  
 Address 2: Not reported

Map ID  
Direction  
Distance  
Elevation

MAP FINDINGS

Site

Database(s)

EDR ID Number  
EPA ID Number

**PACIFIC GAS & ELECTRIC OAKLAND X SUBSTATION (Continued)**

**S112981619**

City,State,Zip: OAKLAND, CA 946102837  
Contact: JOHN WOODORUFF  
Telephone: 9254156380  
Mailing Name: Not reported  
Mailing Address: 3401 CROW CANYON RD

Year: 2010  
Gepaid: CAC002648810  
TSD EPA ID: AZR000031823  
CA Waste Code: 261 - Polychlorinated biphenyls and material containing PCBs  
Disposal Method: H039 - Other Recovery Of Reclamation For Reuse Including Acid  
Regeneration, Organics Recovery Ect  
Tons: 5.90055

Year: 2009  
Gepaid: CAC002648810  
TSD EPA ID: CAD982042475  
CA Waste Code: 151 - Asbestos containing waste  
Disposal Method: H132 - Landfill Or Surface Impoundment That Will Be Closed As  
Landfill( To Include On-Site Treatment And/Or Stabilization)  
Tons: 4

Year: 2009  
Gepaid: CAC002648810  
TSD EPA ID: CAD028409019  
CA Waste Code: 181 - Other inorganic solid waste  
Disposal Method: H141 - Storage, Bulking, And/Or Transfer Off Site--No  
Treatment/Reovery (H010-H129) Or (H131-H135)  
Tons: 0.2

**Additional Info:**

Year: 2010  
Gen EPA ID: CAC002648810

Shipment Date: 20100304  
Creation Date: 12/3/2010 18:30:22  
Receipt Date: 20100308  
Manifest ID: 006513011JJK  
Trans EPA ID: CAR000177527  
Trans Name: PHILIP WEST INDUSTRIAL SERVICES  
Trans 2 EPA ID: Not reported  
Trans 2 Name: Not reported  
TSD EPA ID: AZR000031823  
Trans Name: ENVIRONMENTAL MANAGEMENT SYSTEMS INC  
TSD EPA ID: Not reported  
TSD EPA Name: Not reported  
Waste Code Description: 261 - Not reported  
RCRA Code: Not reported  
Meth Code: H039 - Other Recovery Of Reclamation For Reuse Including Acid  
Regeneration, Organics Recovery Ect  
Quantity Tons: 5.90055  
Waste Quantity: 1415  
Quantity Unit: G  
Additional Code 1: Not reported  
Additional Code 2: Not reported  
Additional Code 3: Not reported

Map ID  
Direction  
Distance  
Elevation

MAP FINDINGS

Site

Database(s)

EDR ID Number  
EPA ID Number

**PACIFIC GAS & ELECTRIC OAKLAND X SUBSTATION (Continued)**

**S112981619**

Additional Code 4: Not reported  
Additional Code 5: Not reported

Additional Info:

Year: 2009  
Gen EPA ID: CAC002648810

Shipment Date: 20091210  
Creation Date: 10/8/2010 18:30:56  
Receipt Date: 20091217  
Manifest ID: 006652098JJK  
Trans EPA ID: CAR000183152  
Trans Name: LD TRANSPORTATION LLC  
Trans 2 EPA ID: CAD983608258  
Trans 2 Name: OCEAN BLUE ENVIRONMENTAL  
TSDf EPA ID: CAD028409019  
Trans Name: CROSBY & OVERTON  
TSDf Alt EPA ID: Not reported  
TSDf Alt Name: Not reported  
Waste Code Description: 181 - Other inorganic solid waste Organics  
RCRA Code: D008  
Meth Code: H141 - Storage, Bulking, And/Or Transfer Off Site--No Treatment/Reovery (H010-H129) Or (H131-H135)

Quantity Tons: 0.2  
Waste Quantity: 400  
Quantity Unit: P  
Additional Code 1: Not reported  
Additional Code 2: Not reported  
Additional Code 3: Not reported  
Additional Code 4: Not reported  
Additional Code 5: Not reported

Shipment Date: 20091210  
Creation Date: 2/3/2010 18:30:22  
Receipt Date: 20091211  
Manifest ID: 006652097JJK  
Trans EPA ID: CAR000183152  
Trans Name: LD TRANSPORTATION LLC  
Trans 2 EPA ID: Not reported  
Trans 2 Name: Not reported  
TSDf EPA ID: CAD982042475  
Trans Name: NWS HAY ROAD LANDFILL  
TSDf Alt EPA ID: Not reported  
TSDf Alt Name: Not reported  
Waste Code Description: 151 - Asbestos-containing waste  
RCRA Code: Not reported  
Meth Code: H132 - Landfill Or Surface Impoundment That Will Be Closed As Landfill( To Include On-Site Treatment And/Or Stabilization)

Quantity Tons: 4  
Waste Quantity: 10  
Quantity Unit: Y  
Additional Code 1: Not reported  
Additional Code 2: Not reported  
Additional Code 3: Not reported  
Additional Code 4: Not reported  
Additional Code 5: Not reported

Map ID  
Direction  
Distance  
Elevation

MAP FINDINGS

Site

Database(s)

EDR ID Number  
EPA ID Number

**Z208**      **PG& E**  
**SW**        **3729 PARK BLVD**  
**< 1/8**      **OAKLAND, CA 94610**  
**0.030 mi.**  
**159 ft.**     **Site 20 of 25 in cluster Z**

**HWTS**    **S112908679**  
**HAZNET**   **N/A**

**Actual:**  
**197 ft.**

**Focus Map:**  
**8**

**HWTS:**

Name: PG & E  
Address: 3729 PARK BLVD  
Address 2: Not reported  
City,State,Zip: OAKLAND, CA 94610  
EPA ID: CAC002276057  
Inactive Date: 10/25/2000  
Create Date: 02/29/2000  
Last Act Date: Not reported  
Mailing Name: Not reported  
Mailing Address: 1919 WEBSTER STREET 5TH FLOOR  
Mailing Address 2: Not reported  
Mailing City,State,Zip: OAKLAND, CA 946120000  
Owner Name: PG & E  
Owner Address: 1919 WEBSTER STREET 5TH FLOOR  
Owner Address 2: Not reported  
Owner City,State,Zip: OAKLAND, CA 946120000  
Owner Phone: Not reported  
Owner Fax: Not reported  
Contact Name: ALAN LEUNG/ENVIR SPEC  
Contact Address: 1919 WEBSTER STREET 5TH FLOOR  
Contact Address 2: Not reported  
City,State,Zip: OAKLAND, CA 946120000  
Contact Phone: Not reported  
Contact Fax: Not reported  
Facility Status: Inactive  
Facility Type: TEMPORARY  
Category: STATE  
Latitude: 37.804706  
Longitude: -122.230674

**HAZNET:**

Name: PG & E  
Address: 3729 PARK BLVD  
Address 2: Not reported  
City,State,Zip: OAKLAND, CA 946100000  
Contact: ALAN LEUNG/ENVIR SPEC  
Telephone: 5108742501  
Mailing Name: Not reported  
Mailing Address: 1919 WEBSTER STREET 5TH FLOOR

Year: 2001  
Gepaid: CAC002276057  
TSD EPA ID: CAD980887418  
CA Waste Code: 221 - Waste oil and mixed oil  
Disposal Method: R01 - Recycler  
Tons: 9.88

Year: 2000  
Gepaid: CAC002276057  
TSD EPA ID: CAT000646117  
CA Waste Code: 461 - Paint sludge  
Disposal Method: T01 - Treatment, Tank

Map ID  
Direction  
Distance  
Elevation

MAP FINDINGS

Site

Database(s)

EDR ID Number  
EPA ID Number

**PG& E (Continued)**

**S112908679**

Tons: 0.39  
  
Year: 2000  
Gepaid: CAC002276057  
TSD EPA ID: CAD980887418  
CA Waste Code: 221 - Waste oil and mixed oil  
Disposal Method: R01 - Recycler  
Tons: 2.47

Additional Info:

Year: 2001  
Gen EPA ID: CAC002276057  
  
Shipment Date: 20011026  
Creation Date: 1/16/2002 0:00:00  
Receipt Date: 20011026  
Manifest ID: 21096118  
Trans EPA ID: CAD982413262  
Trans Name: Not reported  
Trans 2 EPA ID: Not reported  
Trans 2 Name: Not reported  
TSD EPA ID: CAD980887418  
Trans Name: Not reported  
TSD EPA ID: Not reported  
TSD EPA Name: Not reported  
Waste Code Description: 221 - Waste oil and mixed oil  
RCRA Code: Not reported  
Meth Code: R01 - Recycler  
Quantity Tons: 1.14  
Waste Quantity: 300  
Quantity Unit: G  
Additional Code 1: Not reported  
Additional Code 2: Not reported  
Additional Code 3: Not reported  
Additional Code 4: Not reported  
Additional Code 5: Not reported

Shipment Date: 20011009  
Creation Date: 12/17/2001 0:00:00  
Receipt Date: 20011010  
Manifest ID: 21096132  
Trans EPA ID: CAD982413262  
Trans Name: Not reported  
Trans 2 EPA ID: Not reported  
Trans 2 Name: Not reported  
TSD EPA ID: CAD980887418  
Trans Name: Not reported  
TSD EPA ID: Not reported  
TSD EPA Name: Not reported  
Waste Code Description: 221 - Waste oil and mixed oil  
RCRA Code: Not reported  
Meth Code: R01 - Recycler  
Quantity Tons: 8.74  
Waste Quantity: 2300  
Quantity Unit: G  
Additional Code 1: Not reported

Map ID  
Direction  
Distance  
Elevation

MAP FINDINGS

Site

Database(s)

EDR ID Number  
EPA ID Number

**PG& E (Continued)**

**S112908679**

Additional Code 2: Not reported  
Additional Code 3: Not reported  
Additional Code 4: Not reported  
Additional Code 5: Not reported

Additional Info:

Year: 2000  
Gen EPA ID: CAC002276057

Shipment Date: 20000523  
Creation Date: 8/1/2000 0:00:00  
Receipt Date: 20000607  
Manifest ID: 99630813  
Trans EPA ID: CAD982030173  
Trans Name: Not reported  
Trans 2 EPA ID: Not reported  
Trans 2 Name: Not reported  
TSDf EPA ID: CAT000646117  
Trans Name: Not reported  
TSDf Alt EPA ID: CAT000646117  
TSDf Alt Name: Not reported  
Waste Code Description: 461 - Paint sludge  
RCRA Code: D008  
Meth Code: T01 - Treatment, Tank  
Quantity Tons: 0.39  
Waste Quantity: 780  
Quantity Unit: P  
Additional Code 1: Not reported  
Additional Code 2: Not reported  
Additional Code 3: Not reported  
Additional Code 4: Not reported  
Additional Code 5: Not reported

Shipment Date: 20000308  
Creation Date: 5/23/2000 0:00:00  
Receipt Date: 20100309  
Manifest ID: 93285769  
Trans EPA ID: CAD980695761  
Trans Name: Not reported  
Trans 2 EPA ID: Not reported  
Trans 2 Name: Not reported  
TSDf EPA ID: CAD980887418  
Trans Name: Not reported  
TSDf Alt EPA ID: CAD980887418  
TSDf Alt Name: Not reported  
Waste Code Description: 221 - Waste oil and mixed oil  
RCRA Code: Not reported  
Meth Code: R01 - Recycler  
Quantity Tons: 2.47  
Waste Quantity: 650  
Quantity Unit: G  
Additional Code 1: Not reported  
Additional Code 2: Not reported  
Additional Code 3: Not reported  
Additional Code 4: Not reported  
Additional Code 5: Not reported

Map ID  
 Direction  
 Distance  
 Elevation

MAP FINDINGS

Site

Database(s)

EDR ID Number  
 EPA ID Number

**Z209**  
**SW**  
 < 1/8  
 0.030 mi.  
 159 ft.

**STATION "X" SUBSTATION**  
**3729 PARK BLVD.**  
**OAKLAND, CA**  
 Site 21 of 25 in cluster Z

**AST** **A100346138**  
 N/A

**Actual:**  
 197 ft.

**AST:**  
 Name: STATION "X" SUBSTATION  
 Address: 3729 PARK BLVD.  
 City/Zip: OAKLAND,  
 Certified Unified Program Agencies: Oakland  
 Owner: PG & E  
 Total Gallons: 16,000  
 CERSID: Not reported  
 Facility ID: Not reported  
 Business Name: Not reported  
 Phone: Not reported  
 Fax: Not reported  
 Mailing Address: Not reported  
 Mailing Address City: Not reported  
 Mailing Address State: Not reported  
 Mailing Address Zip Code: Not reported  
 Operator Name: Not reported  
 Operator Phone: Not reported  
 Owner Phone: Not reported  
 Owner Mail Address: Not reported  
 Owner State: Not reported  
 Owner Zip Code: Not reported  
 Owner Country: Not reported  
 Property Owner Name: Not reported  
 Property Owner Phone: Not reported  
 Property Owner Mailing Address: Not reported  
 Property Owner City: Not reported  
 Property Owner Stat : Not reported  
 Property Owner Zip Code: Not reported  
 Property Owner Country: Not reported  
 EPAID: Not reported

**Focus Map:**  
 8

**Z210**  
**SW**  
 < 1/8  
 0.030 mi.  
 159 ft.

**PACIFIC GAS AND ELECTRIC CO OAKLAND STATION X**  
**3729 PARK BOULEVARD WAY**  
**OAKLAND, CA 94610**  
 Site 22 of 25 in cluster Z

**HWTS** **S113793370**  
**HAZNET** **N/A**

**Actual:**  
 197 ft.

**HWTS:**  
 Name: PACIFIC GAS AND ELECTRIC CO OAKLAND STATION X  
 Address: 3729 PARK BOULEVARD WAY  
 Address 2: Not reported  
 City,State,Zip: OAKLAND, CA 94610  
 EPA ID: CAC002712016  
 Inactive Date: 02/15/2013  
 Create Date: 11/16/2012  
 Last Act Date: Not reported  
 Mailing Name: Not reported  
 Mailing Address: 3401 CROW CANYON RD  
 Mailing Address 2: Not reported  
 Mailing City,State,Zip: SAN RAMON, CA 945830000  
 Owner Name: PG&E  
 Owner Address: 77 BEAL ST  
 Owner Address 2: Not reported

**Focus Map:**  
 8

Map ID  
Direction  
Distance  
Elevation

MAP FINDINGS

Site

Database(s)

EDR ID Number  
EPA ID Number

**PACIFIC GAS AND ELECTRIC CO OAKLAND STATION X (Continued)**

**S113793370**

Owner City,State,Zip: SAN FRANCISCO, CA 941050000  
Owner Phone: Not reported  
Owner Fax: Not reported  
Contact Name: LARRY JEFFRIS  
Contact Address: 50150 RD. 426  
Contact Address 2: Not reported  
City,State,Zip: OAKHURST, CA 93644  
Contact Phone: Not reported  
Contact Fax: Not reported  
Facility Status: Inactive  
Facility Type: TEMPORARY  
Category: STATE  
Latitude: 37.804672  
Longitude: -122.230663

**NAICS:**

EPA ID: CAC002712016  
Create Date: 2012-11-16 18:33:06.590  
NAICS Code: 221119  
NAICS Description: Other Electric Power Generation  
Issued EPA ID Date: 2012-11-16 18:33:06.57000  
Inactive Date: 2013-02-15 18:33:00  
Facility Name: PACIFIC GAS AND ELECTRIC CO OAKLAND STATION X  
Facility Address: 3729 PARK BOULEVARD WAY  
Facility Address 2: Not reported  
Facility City: OAKLAND  
Facility County: Not reported  
Facility State: CA  
Facility Zip: 946102837

**HAZNET:**

Name: PACIFIC GAS AND ELECTRIC CO OAKLAND STATION X  
Address: 3729 PARK BOULEVARD WAY  
Address 2: Not reported  
City,State,Zip: OAKLAND, CA 946102837  
Contact: JOHN VILLALOBOS  
Telephone: 5104372562  
Mailing Name: Not reported  
Mailing Address: PO BOX 7640

Year: 2013  
Gepaid: CAC002712016  
TSD EPA ID: ORD000026715  
CA Waste Code: 731 - Liquids with polychlorinated biphenyls >= 50 Mg./L  
Disposal Method: H141 - Storage, Bulking, And/Or Transfer Off Site--No Treatment/Reovery (H010-H129) Or (H131-H135)  
Tons: 0.8816

Year: 2012  
Gepaid: CAC002712016  
TSD EPA ID: AZR000031823  
CA Waste Code: 261 - Polychlorinated biphenyls and material containing PCBs  
Disposal Method: H039 - Other Recovery Of Reclamation For Reuse Including Acid Regeneration, Organics Recovery Ect  
Tons: 27.105



Map ID  
Direction  
Distance  
Elevation

MAP FINDINGS

Site

Database(s)

EDR ID Number  
EPA ID Number

PACIFIC GAS AND ELECTRIC CO OAKLAND STATION X (Continued)

S113793370

Additional Info:

Year: 2013  
Gen EPA ID: CAC002712016  
  
Shipment Date: 20130111  
Creation Date: 6/1/2015 13:19:36  
Receipt Date: 20130116  
Manifest ID: 009400919JJK  
Trans EPA ID: CAR000217190  
Trans Name: ME MEDEIROS TRUCKING INC  
Trans 2 EPA ID: Not reported  
Trans 2 Name: Not reported  
TSDf EPA ID: ORQ000026715  
Trans Name: TRANSFORMER TECHNOLOGIES  
TSDf Alt EPA ID: Not reported  
TSDf Alt Name: Not reported  
Waste Code Description: 731 - Liquids with polychlorinated biphenyls > 50 mg/l  
RCRA Code: Not reported  
Meth Code: H141 - Storage, Bulking, And/Or Transfer Off Site--No Treatment/Reovery (H010-H129) Or (H131-H135)  
  
Quantity Tons: 0.8816  
Waste Quantity: 800  
Quantity Unit: K  
Additional Code 1: Not reported  
Additional Code 2: Not reported  
Additional Code 3: Not reported  
Additional Code 4: Not reported  
Additional Code 5: Not reported

Additional Info:

Year: 2012  
Gen EPA ID: CAC002712016  
  
Shipment Date: 20121204  
Creation Date: 4/14/2013 22:15:06  
Receipt Date: 20121205  
Manifest ID: 010686795JJK  
Trans EPA ID: CAR000177527  
Trans Name: PHILIP WEST INDUSTRIAL SERVICES  
Trans 2 EPA ID: Not reported  
Trans 2 Name: Not reported  
TSDf EPA ID: AZR000031823  
Trans Name: ENVIRONMENTAL MANAGEMENT SYSTEMS INC  
TSDf Alt EPA ID: Not reported  
TSDf Alt Name: Not reported  
Waste Code Description: 261 - Not reported  
RCRA Code: Not reported  
Meth Code: H039 - Other Recovery Of Reclamation For Reuse Including Acid Regeneration, Organics Recovery Ect  
  
Quantity Tons: 12.51  
Waste Quantity: 3000  
Quantity Unit: G  
Additional Code 1: Not reported  
Additional Code 2: Not reported  
Additional Code 3: Not reported  
Additional Code 4: Not reported

Map ID  
 Direction  
 Distance  
 Elevation

MAP FINDINGS

Site

Database(s)

EDR ID Number  
 EPA ID Number

**PACIFIC GAS AND ELECTRIC CO OAKLAND STATION X (Continued)**

**S113793370**

Additional Code 5:	Not reported
Shipment Date:	20121204
Creation Date:	4/14/2013 22:15:06
Receipt Date:	20121206
Manifest ID:	010686794JJK
Trans EPA ID:	CAR000217190
Trans Name:	ME MEDEIROS TRUCKING INC
Trans 2 EPA ID:	Not reported
Trans 2 Name:	Not reported
TSDf EPA ID:	AZR000031823
Trans Name:	ENVIRONMENTAL MANAGEMENT SYSTEMS INC
TSDf Alt EPA ID:	Not reported
TSDf Alt Name:	Not reported
Waste Code Description:	261 - Not reported
RCRA Code:	Not reported
Meth Code:	H039 - Other Recovery Of Reclamation For Reuse Including Acid Regeneration, Organics Recovery Ect
Quantity Tons:	14.595
Waste Quantity:	3500
Quantity Unit:	G
Additional Code 1:	Not reported
Additional Code 2:	Not reported
Additional Code 3:	Not reported
Additional Code 4:	Not reported
Additional Code 5:	Not reported

**Z211**      **PACIFIC GAS AND ELECTRIC COMPANY**  
**SW**        **3729 PARK BOULEVARD WAY**  
**< 1/8**      **OAKLAND, CA 94610**  
**0.030 mi.**  
**159 ft.**    **Site 23 of 25 in cluster Z**

**HWTS**    **S123595200**  
**HAZNET**   **N/A**

<b>Actual:</b> 197 ft.	HWTS:	
<b>Focus Map:</b> 8	Name:	PACIFIC GAS AND ELECTRIC COMPANY
	Address:	3729 PARK BOULEVARD WAY
	Address 2:	Not reported
	City,State,Zip:	OAKLAND, CA 94610
	EPA ID:	CAC002791715
	Inactive Date:	01/29/2015
	Create Date:	10/30/2014
	Last Act Date:	Not reported
	Mailing Name:	Not reported
	Mailing Address:	PO BOX 7640
	Mailing Address 2:	Not reported
	Mailing City,State,Zip:	SAN FRANCISCO, CA 941200000
	Owner Name:	PACIFIC GAS & ELECTRIC
	Owner Address:	PO BOX 7640
	Owner Address 2:	Not reported
	Owner City,State,Zip:	SAN FRANCISCO, CA 941200000
	Owner Phone:	Not reported
	Owner Fax:	Not reported
	Contact Name:	LEAH UPCHURCH
	Contact Address:	12626 JACKSON GATE RD
	Contact Address 2:	Not reported
	City,State,Zip:	JACKSON, CA 956420000
	Contact Phone:	Not reported
	Contact Fax:	Not reported

Map ID  
Direction  
Distance  
Elevation

MAP FINDINGS

Site

Database(s)

EDR ID Number  
EPA ID Number

**PACIFIC GAS AND ELECTRIC COMPANY (Continued)**

**S123595200**

Facility Status: Inactive  
Facility Type: TEMPORARY  
Category: STATE  
Latitude: 37.805333  
Longitude: -122.230766  
NAICS:  
EPA ID: CAC002791715  
Create Date: 2014-10-30 10:44:01.673  
NAICS Code: 221119  
NAICS Description: Other Electric Power Generation  
Issued EPA ID Date: 2014-10-30 10:44:01.67700  
Inactive Date: 2015-01-29 10:44:01.67300  
Facility Name: PACIFIC GAS AND ELECTRIC COMPANY  
Facility Address: 3729 PARK BOULEVARD WAY  
Facility Address 2: Not reported  
Facility City: OAKLAND  
Facility County: Not reported  
Facility State: CA  
Facility Zip: 946102837

**HAZNET:**

Name: PACIFIC GAS AND ELECTRIC COMPANY  
Address: 3729 PARK BOULEVARD WAY  
Address 2: Not reported  
City,State,Zip: OAKLAND, CA 946102837  
Contact: CERELLE RICHARDS  
Telephone: 5103900063  
Mailing Name: Not reported  
Mailing Address: 3401 CROW CANYON RD  
  
Year: 2014  
Gepaid: CAC002791715  
TSD EPA ID: AZR000510479  
CA Waste Code: 261 - Polychlorinated biphenyls and material containing PCBs  
Disposal Method: -  
Tons: 11.259

**Additional Info:**

Year: 2014  
Gen EPA ID: CAC002791715  
  
Shipment Date: 20141031  
Creation Date: 4/17/2015 22:15:07  
Receipt Date: 20141107  
Manifest ID: 012873168JJK  
Trans EPA ID: CAR000177527  
Trans Name: PHILIP WEST INDUSTRIAL SERVICES  
Trans 2 EPA ID: CAR000117190  
Trans 2 Name: M E MEDEIROS TRUCKING INC  
TSD EPA ID: AZR000510479  
Trans Name: ARIZONA WASTE OIL SERVICES INC  
TSD EPA ID: Not reported  
TSD EPA Name: Not reported  
Waste Code Description: 261 - Not reported

Map ID  
 Direction  
 Distance  
 Elevation

MAP FINDINGS

Site

Database(s)

EDR ID Number  
 EPA ID Number

**PACIFIC GAS AND ELECTRIC COMPANY (Continued)**

**S123595200**

RCRA Code:	Not reported
Meth Code:	- Not reported
Quantity Tons:	0.417
Waste Quantity:	100
Quantity Unit:	G
Additional Code 1:	Not reported
Additional Code 2:	Not reported
Additional Code 3:	Not reported
Additional Code 4:	Not reported
Additional Code 5:	Not reported
Shipment Date:	20141030
Creation Date:	4/17/2015 22:15:07
Receipt Date:	20141107
Manifest ID:	012873165JJK
Trans EPA ID:	CAR000177527
Trans Name:	PHILIP WEST INDUSTRIAL SERVICES
Trans 2 EPA ID:	CAR000117190
Trans 2 Name:	M E MEDERIOS TRUCKING INC
TSDf EPA ID:	AZR000510479
Trans Name:	ARIZONA WASTE OIL SERVICES INC
TSDf Alt EPA ID:	Not reported
TSDf Alt Name:	Not reported
Waste Code Description:	261 - Not reported
RCRA Code:	Not reported
Meth Code:	- Not reported
Quantity Tons:	10.842
Waste Quantity:	2600
Quantity Unit:	G
Additional Code 1:	Not reported
Additional Code 2:	Not reported
Additional Code 3:	Not reported
Additional Code 4:	Not reported
Additional Code 5:	Not reported

**Z212**  
**SW**  
 < 1/8  
 0.030 mi.  
 159 ft.

**P G AND E OAKLAND X SUBSTATION**  
**3729 PARK BLVD**  
**OAKLAND, CA 94610**  
 Site 24 of 25 in cluster Z

**ECHO 1026146576**  
 N/A

**Actual:**  
 197 ft.  
**Focus Map:**  
 8

**ECHO:**  
 Envid: 1026146576  
 Registry ID: 110070797424  
 DFR URL: <http://echo.epa.gov/detailed-facility-report?fid=110070797424>  
 Name: P G AND E OAKLAND X SUBSTATION  
 Address: 3729 PARK BLVD  
 City,State,Zip: OAKLAND, CA 94610

Map ID  
Direction  
Distance  
Elevation

MAP FINDINGS

Site

Database(s)

EDR ID Number  
EPA ID Number

Z213  
SW  
< 1/8  
0.030 mi.  
159 ft.

PACIFIC GAS AND ELECTRIC-OAKLAND STATION X  
3729 PARK BOULEVARD WAY  
OAKLAND, CA 94610

HWTS S118199128  
HAZNET N/A

Site 25 of 25 in cluster Z

Actual:  
197 ft.

HWTS:

Focus Map:  
8

Name: PACIFIC GAS AND ELECTRIC-OAKLAND STATION X  
Address: 3729 PARK BOULEVARD WAY  
Address 2: Not reported  
City,State,Zip: OAKLAND, CA 94610  
EPA ID: CAC002757335  
Inactive Date: 04/11/2014  
Create Date: 01/10/2014  
Last Act Date: Not reported  
Mailing Name: Not reported  
Mailing Address: PO BOX 7640  
Mailing Address 2: Not reported  
Mailing City,State,Zip: SAN FRANCISCO, CA 941200000  
Owner Name: PACIFIC GAS & ELECTRIC  
Owner Address: PO BOX 7640  
Owner Address 2: Not reported  
Owner City,State,Zip: SAN FRANCISCO, CA 941200000  
Owner Phone: Not reported  
Owner Fax: Not reported  
Contact Name: LEAH UPCHURCH  
Contact Address: 12626 JACKSON GATE RD  
Contact Address 2: Not reported  
City,State,Zip: JACKSON, CA 956420000  
Contact Phone: Not reported  
Contact Fax: Not reported  
Facility Status: Inactive  
Facility Type: TEMPORARY  
Category: STATE  
Latitude: 37.805333  
Longitude: -122.230766

NAICS:

EPA ID: CAC002757335  
Create Date: 2014-01-10 11:28:35.280  
NAICS Code: 221121  
NAICS Description: Electric Bulk Power Transmission and Control  
Issued EPA ID Date: 2014-01-10 11:28:35.28700  
Inactive Date: 2014-04-11 11:28:35.27700  
Facility Name: PACIFIC GAS AND ELECTRIC-OAKLAND STATION X  
Facility Address: 3729 PARK BOULEVARD WAY  
Facility Address 2: Not reported  
Facility City: OAKLAND  
Facility County: Not reported  
Facility State: CA  
Facility Zip: 94610

HAZNET:

Name: PACIFIC GAS AND ELECTRIC-OAKLAND STATION X  
Address: 3729 PARK BOULEVARD WAY  
Address 2: Not reported  
City,State,Zip: OAKLAND, CA 94610  
Contact: STEVE DIOSZEGI

Map ID  
 Direction  
 Distance  
 Elevation

MAP FINDINGS

Site

Database(s)

EDR ID Number  
 EPA ID Number

**PACIFIC GAS AND ELECTRIC-OAKLAND STATION X (Continued)**

**S118199128**

Telephone: 2098144504  
 Mailing Name: Not reported  
 Mailing Address: PO BOX 7640  
  
 Year: 2014  
 Gepaid: CAC002757335  
 TSD EPA ID: NVT330010000  
 CA Waste Code: 261 - Polychlorinated biphenyls and material containing PCBs  
 Disposal Method: H132 - Landfill Or Surface Impoundment That Will Be Closed As Landfill( To Include On-Site Treatment And/Or Stabilization)  
 Tons: 0.23142

Additional Info:

Year: 2014  
 Gen EPA ID: CAC002757335  
  
 Shipment Date: 20140114  
 Creation Date: 6/10/2014 22:15:04  
 Receipt Date: 20140122  
 Manifest ID: 009400637JJK  
 Trans EPA ID: CAR000177527  
 Trans Name: PHILIP WEST INDUSTRIAL SERVICES  
 Trans 2 EPA ID: Not reported  
 Trans 2 Name: Not reported  
 TSD EPA ID: NVT330010000  
 Trans Name: US ECOLOGY  
 TSD EPA Alt ID: Not reported  
 TSD EPA Alt Name: Not reported  
 Waste Code Description: 261 - Not reported  
 RCRA Code: Not reported  
 Meth Code: H132 - Landfill Or Surface Impoundment That Will Be Closed As Landfill( To Include On-Site Treatment And/Or Stabilization)  
  
 Quantity Tons: 0.23142  
 Waste Quantity: 210  
 Quantity Unit: K  
 Additional Code 1: Not reported  
 Additional Code 2: Not reported  
 Additional Code 3: Not reported  
 Additional Code 4: Not reported  
 Additional Code 5: Not reported

**L214 HANH PHAN**  
**SE 4635 DOLORES AVE.**  
**< 1/8 OAKLAND, CA 94602**  
**0.030 mi.**  
**161 ft. Site 7 of 11 in cluster L**

**HWTS S117286174**  
**HAZNET N/A**

**Actual:** HWTS:  
**318 ft.** Name: HANH PHAN  
**Focus Map:** Address: 4635 DOLORES AVE.  
**9** Address 2: Not reported  
 City,State,Zip: OAKLAND, CA 94602  
 EPA ID: CAC002721774  
 Inactive Date: 05/29/2013  
 Create Date: 02/27/2013  
 Last Act Date: Not reported

Map ID  
Direction  
Distance  
Elevation

MAP FINDINGS

Site

Database(s)

EDR ID Number  
EPA ID Number

**HANH PHAN (Continued)**

**S117286174**

Mailing Name: Not reported  
Mailing Address: 4635 DOLORES AVE.  
Mailing Address 2: Not reported  
Mailing City,State,Zip: OAKLAND, CA 94602  
Owner Name: HANH PHAN  
Owner Address: 4635 DOLORES AVE.  
Owner Address 2: Not reported  
Owner City,State,Zip: OAKLAND, CA 94602  
Owner Phone: Not reported  
Owner Fax: Not reported  
Contact Name: HANH PHAN  
Contact Address: 4635 DOLORES AVE.  
Contact Address 2: Not reported  
City,State,Zip: OAKLAND, CA 94602  
Contact Phone: Not reported  
Contact Fax: Not reported  
Facility Status: Inactive  
Facility Type: TEMPORARY  
Category: STATE  
Latitude: 37.80921  
Longitude: -122.21711

**HAZNET:**

Name: HANH PHAN  
Address: 4635 DOLORES AVE.  
Address 2: Not reported  
City,State,Zip: OAKLAND, CA 94602  
Contact: HANH PHAN  
Telephone: 5109141993  
Mailing Name: Not reported  
Mailing Address: 4635 DOLORES AVE.  
  
Year: 2013  
Gepaid: CAC002721774  
TSD EPA ID: CAD981382732  
CA Waste Code: 151 - Asbestos containing waste  
Disposal Method: H132 - Landfill Or Surface Impoundment That Will Be Closed As Landfill( To Include On-Site Treatment And/Or Stabilization)  
Tons: 0.4

**Additional Info:**

Year: 2013  
Gen EPA ID: CAC002721774  
  
Shipment Date: 20130228  
Creation Date: 5/3/2013 22:15:37  
Receipt Date: 20130306  
Manifest ID: 010885375JJK  
Trans EPA ID: CAL000291177  
Trans Name: SYNERGY ENTERPRISES INC  
Trans 2 EPA ID: CAR000037283  
Trans 2 Name: WORLD ENVIRONMENTAL & ENERGY  
TSD EPA ID: CAD981382732  
Trans Name: ALTAMONT LANDFILL  
TSD Alt EPA ID: Not reported

Map ID  
 Direction  
 Distance  
 Elevation

MAP FINDINGS

Site

Database(s)

EDR ID Number  
 EPA ID Number

**HANH PHAN (Continued)**

**S117286174**

TSDf Alt Name:	Not reported
Waste Code Description:	151 - Asbestos-containing waste
RCRA Code:	Not reported
Meth Code:	H132 - Landfill Or Surface Impoundment That Will Be Closed As Landfill( To Include On-Site Treatment And/Or Stabilization)
Quantity Tons:	0.4
Waste Quantity:	1
Quantity Unit:	Y
Additional Code 1:	Not reported
Additional Code 2:	Not reported
Additional Code 3:	Not reported
Additional Code 4:	Not reported
Additional Code 5:	Not reported

**215**  
**SSE**  
 < 1/8  
 0.031 mi.  
 163 ft.

**SIBLEY MCCOSKER SUB AREA CREEK RESTORATION & INFRA**  
**920 PINEHURST RD**  
**ORINDA, CA 9456**

**NPDES** **S126355767**  
**CIWQS** **N/A**  
**CERS**

**Actual:**  
**823 ft.**  
**Focus Map:**  
**6**

<b>NPDES:</b>	
Name:	SIBLEY MCCOSKER SUB AREA CREEK RESTORATION & INFRASTRUCTURE PROJECT
Address:	920 PINEHURST RD
City,State,Zip:	ORINDA, CA 9456
Facility Status:	Not reported
NPDES Number:	Not reported
Region:	Not reported
Agency Number:	Not reported
Regulatory Measure ID:	Not reported
Place ID:	Not reported
Order Number:	Not reported
WDID:	2 07C390435
Regulatory Measure Type:	Construction
Program Type:	Not reported
Adoption Date Of Regulatory Measure:	Not reported
Effective Date Of Regulatory Measure:	Not reported
Termination Date Of Regulatory Measure:	Not reported
Expiration Date Of Regulatory Measure:	Not reported
Discharge Address:	Not reported
Discharge Name:	Not reported
Discharge City:	Not reported
Discharge State:	Not reported
Discharge Zip:	Not reported
Status:	Active
Status Date:	06/01/2020
Operator Name:	East Bay Regional Park District
Operator Address:	2950 Peralta Oaks Court
Operator City:	Oakland
Operator State:	California
Operator Zip:	94605
Name:	SIBLEY MCCOSKER SUB AREA CREEK RESTORATION & INFRASTRUCTURE PROJECT
Address:	920 PINEHURST RD
City,State,Zip:	ORINDA, CA 9456
Facility Status:	Active
NPDES Number:	CAS000002
Region:	2
Agency Number:	0



Map ID  
Direction  
Distance  
Elevation

MAP FINDINGS

Site

Database(s)

EDR ID Number  
EPA ID Number

**SIBLEY MCCOSKER SUB AREA CREEK RESTORATION & INFRASTRUCTURE (Continued)**

**S126355767**

Regulatory Measure ID: 521592  
Place ID: Not reported  
Order Number: 2009-0009-DWQ  
WDID: 2 07C390435  
Regulatory Measure Type: Enrollee  
Program Type: Construction  
Adoption Date Of Regulatory Measure: Not reported  
Effective Date Of Regulatory Measure: 06/01/2020  
Termination Date Of Regulatory Measure: Not reported  
Expiration Date Of Regulatory Measure: Not reported  
Discharge Address: 2950 Peralta Oaks Court  
Discharge Name: East Bay Regional Park District  
Discharge City: Oakland  
Discharge State: California  
Discharge Zip: 94605  
Status: Not reported  
Status Date: Not reported  
Operator Name: Not reported  
Operator Address: Not reported  
Operator City: Not reported  
Operator State: Not reported  
Operator Zip: Not reported

**CIWQS:**

Name: SIBLEY MCCOSKER SUB AREA CREEK RESTORATION & INFRASTRUCTURE PROJECT  
Address: 920 PINEHURST RD  
City,State,Zip: ORINDA, CA 9456  
Agency: East Bay Regional Park District  
Agency Address: 2950 Peralta Oaks Court, Oakland, CA 94605  
Place/Project Type: Construction - Other: Creek Restoration  
SIC/NAICS: Not reported  
Region: 2  
Program: CONSTW  
Regulatory Measure Status: Terminated  
Regulatory Measure Type: Storm water construction  
Order Number: 2009-0009-DWQ  
WDID: 2 07C390435  
NPDES Number: CAS000002  
Adoption Date: Not reported  
Effective Date: 06/01/2020  
Termination Date: 08/11/2023  
Expiration/Review Date: Not reported  
Design Flow: Not reported  
Major/Minor: Not reported  
Complexity: Not reported  
TTWQ: Not reported  
Enforcement Actions within 5 years: 1  
Violations within 5 years: 1  
Latitude: 37.84121  
Longitude: -122.18073

**CERS:**

Name: SIBLEY MCCOSKER SUB AREA CREEK RESTORATION & INFRASTRUCTURE PROJECT  
Address: 920 PINEHURST RD  
City,State,Zip: ORINDA, CA 9456  
Site ID: 588877

Map ID  
Direction  
Distance  
Elevation

MAP FINDINGS

Site

Database(s)

EDR ID Number  
EPA ID Number

**SIBLEY MCCOSKER SUB AREA CREEK RESTORATION & INFRASTRUCTURE (Continued)**

**S126355767**

CERS ID: 882493  
CERS Description: Construction Storm Water

Violations:  
Site ID: 588877  
Site Name: Sibley McCosker Sub Area Creek Restoration & Infrastructure Project  
Violation Date: 09-01-2021  
Citation: 2009-0009-DWQ - Construction General Permit  
Violation Description: SW - Late Report  
Violation Notes: Failure to submit required Annual Report 2021  
Violation Division: Water Boards  
Violation Program: CONSTW  
Violation Source: SMARTS,

Enforcement Action:  
Site ID: 588877  
Site Name: Sibley McCosker Sub Area Creek Restoration & Infrastructure Project  
Site Address: 920 PINEHURST RD  
Site City: ORINDA  
Site Zip: 9456  
Enf Action Date: 11-09-2021  
Enf Action Type: Notice of Non-Compliance for Non-Filers  
Enf Action Description: Notice of Non-Compliance for Non-Filers  
Enf Action Notes: 1st notice of noncompliance late annual reports  
Enf Action Division: Water Boards  
Enf Action Program: CONSTW  
Enf Action Source: SMARTS,

Affiliation:  
Affiliation Type Desc: Owner/Operator  
Entity Name: East Bay Regional Park District  
Entity Title: Operator  
Affiliation Address: 2950 Peralta Oaks Court  
Affiliation City: Oakland  
Affiliation State: CA  
Affiliation Country: Not reported  
Affiliation Zip: 94605  
Affiliation Phone: ,

**AG216** **SHA COLEMAN**  
**NW** **7276 SAYRE DR.**  
**< 1/8** **OAKLAND, CA 94611**  
**0.031 mi.**  
**166 ft.** **Site 1 of 9 in cluster AG**

**HWTS** **S124713532**  
**HAZNET** **N/A**

**Actual:** **933 ft.** **HWTS:**  
**Focus Map:** **6** **Name:** SHA COLEMAN  
**Address:** 7276 SAYRE DR.  
**Address 2:** Not reported  
**City,State,Zip:** OAKLAND, CA 94611  
**EPA ID:** CAC002995566  
**Inactive Date:** 04/09/2019  
**Create Date:** 01/08/2019  
**Last Act Date:** Not reported  
**Mailing Name:** Not reported  
**Mailing Address:** 7276 SAYRE DR.

Map ID  
Direction  
Distance  
Elevation

MAP FINDINGS

Site

Database(s)

EDR ID Number  
EPA ID Number

**SHA COLEMAN (Continued)**

**S124713532**

Mailing Address 2: Not reported  
Mailing City,State,Zip: OAKLAND, CA 94611  
Owner Name: SHA COLEMAN  
Owner Address: 7276 SAYRE DR.  
Owner Address 2: Not reported  
Owner City,State,Zip: OAKLAND, CA 94611  
Owner Phone: Not reported  
Owner Fax: Not reported  
Contact Name: SHA COLEMAN  
Contact Address: 7276 SAYRE DR.  
Contact Address 2: Not reported  
City,State,Zip: OAKLAND, CA 94611  
Contact Phone: Not reported  
Contact Fax: Not reported  
Facility Status: Inactive  
Facility Type: TEMPORARY  
Category: STATE  
Latitude: 37.835513  
Longitude: -122.193313

**HAZNET:**

Name: SHA COLEMAN  
Address: 7276 SAYRE DR.  
Address 2: Not reported  
City,State,Zip: OAKLAND, CA 94611  
Contact: SHA COLEMAN  
Telephone: 9256992152  
Mailing Name: Not reported  
Mailing Address: 7276 SAYRE DR.

Year: 2019  
Gepaid: CAC002995566  
TSD EPA ID: CAD981382732  
CA Waste Code: 151 - Asbestos containing waste  
Disposal Method: H132 - Landfill Or Surface Impoundment That Will Be Closed As  
Landfill( To Include On-Site Treatment And/Or Stabilization)  
Tons: 0.23000

**Detail Two:**

Year: 2019  
EM Manifest ID: 253640  
Shipment Date: 1/14/2019  
Receipt Date: 1/17/2019  
Manifest Number: 019588302JJK  
Generator EPA ID: CAC002995566  
Name: SHA COLEMAN SR76255  
Address: 7276 SAYRE DR  
Address 2: Not reported  
City: OAKLAND  
Zip: 94611  
Telephone: 800-439-9610  
Contact: Not reported  
Contact Telephone: 925-699-2152  
Transporter 1 EPA ID: CAL000291177  
Transporter 1 Emergency Number: Not reported

Map ID  
 Direction  
 Distance  
 Elevation

MAP FINDINGS

Site

Database(s)

EDR ID Number  
 EPA ID Number

**SHA COLEMAN (Continued)**

**S124713532**

Transporter 2 EPA ID:	CAR000272773
Transporter 2 Emergency Number:	Not reported
TSDf EPA ID:	CAD981382732
TSDf Name:	ALTAMONT LANDFILL & RESOURCE RECOVERY FACILITY
TSDf Address 1:	10840 ALTAMONT PASS RD
TSDf Address 2:	Not reported
TSDf City:	LIVERMORE
TSDf Zip:	94551
TSDf Telephone:	Not reported
State:	
Year:	2019
EM Manifest ID:	253640
Generator EPA ID:	CAC002995566
Shipment Date:	2019-01-14
Manifest Number:	019588302JJK
Line Number:	1
Method Code:	H132
Quantity Tons:	0.23000
Quantity Waste:	1.000000
Quantity Unit:	Y
Number of Containers:	6
Type of Container:	Burlap, cloth, paper, or plastic bags
Quantity Type:	Cubic Yards
State Code:	151

**AG217  
 NW  
 < 1/8  
 0.031 mi.  
 166 ft.**

**SHA COLEMAN  
 7276 SAYRE DR.  
 OAKLAND, CA 94611  
 Site 2 of 9 in cluster AG**

**ECHO 1024741510  
 N/A**

**Actual:  
 933 ft.  
 Focus Map:  
 6**

<b>ECHO:</b>	
Envid:	1024741510
Registry ID:	110070531470
DFR URL:	<a href="http://echo.epa.gov/detailed-facility-report?fid=110070531470">http://echo.epa.gov/detailed-facility-report?fid=110070531470</a>
Name:	SHA COLEMAN
Address:	7276 SAYRE DR.
City,State,Zip:	OAKLAND, CA 94611

**AG218  
 NW  
 < 1/8  
 0.031 mi.  
 166 ft.**

**SHA COLEMAN  
 7276 SAYRE DR.  
 OAKLAND, CA 94611  
 Site 3 of 9 in cluster AG**

**FINDS 1025458180  
 N/A**

**Actual:  
 933 ft.  
 Focus Map:  
 6**

<b>FINDS:</b>	
Registry ID:	110070531470
Click Here for FRS Facility Detail Report:	
Environmental Interest/Information System:	
The Resource Conservation and Recovery Act Information System (RCRAInfo) is EPA's comprehensive information system in support of the Resource Conservation and Recovery Act (RCRA) of 1976 and the Hazardous and Solid Waste Amendments (HSWA) of 1984. It tracks many	

Map ID  
 Direction  
 Distance  
 Elevation

MAP FINDINGS

Site

Database(s)

EDR ID Number  
 EPA ID Number

**SHA COLEMAN (Continued)**

**1025458180**

types of information about generators, transporters, treaters, storers, and disposers of hazardous waste.

[Click this hyperlink](#) while viewing on your computer to access additional FINDS: detail in the EDR Site Report.

**AG219  
 NW  
 < 1/8  
 0.031 mi.  
 166 ft.**

**SHA COLEMAN  
 7276 SAYRE DR.  
 OAKLAND, CA 94611  
 Site 4 of 9 in cluster AG**

**RCRA NonGen / NLR**

**1024775634  
 CAC002995566**

**Actual:  
 933 ft.**

**Focus Map:  
 6**

RCRA Listings:	
Date Form Received by Agency:	20190108
Handler Name:	Sha Coleman
Handler Address:	7276 SAYRE DR.
Handler City,State,Zip:	OAKLAND, CA 94611
EPA ID:	CAC002995566
Contact Name:	SHA COLEMAN
Contact Address:	7276 SAYRE DR.
Contact City,State,Zip:	OAKLAND, CA 94611
Contact Telephone:	925-699-2152
Contact Fax:	Not reported
Contact Email:	LILIAN.RAMOS@SYNERGYCOMPANIES.ORG
Contact Title:	Not reported
EPA Region:	09
Land Type:	Not reported
Federal Waste Generator Description:	Not a generator, verified
Non-Notifier:	Not reported
Biennial Report Cycle:	Not reported
Accessibility:	Not reported
Active Site Indicator:	Handler Activities
State District Owner:	Not reported
State District:	Not reported
Mailing Address:	7276 SAYRE DR.
Mailing City,State,Zip:	OAKLAND, CA 94611
Owner Name:	Sha Coleman
Owner Type:	Other
Operator Name:	Sha Coleman
Operator Type:	Other
Short-Term Generator Activity:	No
Importer Activity:	No
Mixed Waste Generator:	No
Transporter Activity:	No
Transfer Facility Activity:	No
Recycler Activity with Storage:	No
Small Quantity On-Site Burner Exemption:	No
Smelting Melting and Refining Furnace Exemption:	No
Underground Injection Control:	No
Off-Site Waste Receipt:	No
Universal Waste Indicator:	Yes
Universal Waste Destination Facility:	Yes
Federal Universal Waste:	No
Active Site State-Reg Handler:	---
Federal Facility Indicator:	Not reported
Hazardous Secondary Material Indicator:	N
Sub-Part K Indicator:	Not reported
2018 GPRC Permit Baseline:	Not on the Baseline
2018 GPRC Renewals Baseline:	Not on the Baseline

Map ID  
 Direction  
 Distance  
 Elevation

MAP FINDINGS

Site

Database(s)

EDR ID Number  
 EPA ID Number

**SHA COLEMAN (Continued)**

**1024775634**

202 GPRC Corrective Action Baseline:	No
Subject to Corrective Action Universe:	No
Non-TSDFs Where RCRA CA has Been Imposed Universe:	No
Corrective Action Priority Ranking:	No NCAPS ranking
Environmental Control Indicator:	No
Institutional Control Indicator:	No
Human Exposure Controls Indicator:	N/A
Groundwater Controls Indicator:	N/A
Significant Non-Complier Universe:	No
Unaddressed Significant Non-Complier Universe:	No
Addressed Significant Non-Complier Universe:	No
Significant Non-Complier With a Compliance Schedule Universe:	No
Financial Assurance Required:	Not reported
Handler Date of Last Change:	20190222
Recognized Trader-Importer:	No
Recognized Trader-Exporter:	No
Importer of Spent Lead Acid Batteries:	No
Exporter of Spent Lead Acid Batteries:	No
Recycler Activity Without Storage:	No
Manifest Broker:	No
Sub-Part P Indicator:	No

Handler - Owner Operator:

Owner/Operator Indicator:	Operator
Owner/Operator Name: SHA COLEMAN	
Legal Status:	Other
Date Became Current:	Not reported
Date Ended Current:	Not reported
Owner/Operator Address:	7276 SAYRE DR.
Owner/Operator City,State,Zip:	OAKLAND, CA 94611
Owner/Operator Telephone:	925-699-2152
Owner/Operator Telephone Ext:	Not reported
Owner/Operator Fax:	Not reported
Owner/Operator Email:	Not reported

Owner/Operator Indicator:	Owner
Owner/Operator Name: SHA COLEMAN	
Legal Status:	Other
Date Became Current:	Not reported
Date Ended Current:	Not reported
Owner/Operator Address:	7276 SAYRE DR.
Owner/Operator City,State,Zip:	OAKLAND, CA 94611
Owner/Operator Telephone:	925-699-2152
Owner/Operator Telephone Ext:	Not reported
Owner/Operator Fax:	Not reported
Owner/Operator Email:	Not reported

Historic Generators:

Receive Date:	20190108
Handler Name: SHA COLEMAN	
Federal Waste Generator Description:	Not a generator, verified
State District Owner:	Not reported
Large Quantity Handler of Universal Waste:	No
Recognized Trader Importer:	No
Recognized Trader Exporter:	No

Map ID  
Direction  
Distance  
Elevation

MAP FINDINGS

Site

Database(s)

EDR ID Number  
EPA ID Number

**SHA COLEMAN (Continued)**

**1024775634**

Spent Lead Acid Battery Importer: No  
Spent Lead Acid Battery Exporter: No  
Current Record: Yes  
Non Storage Recycler Activity: Not reported  
Electronic Manifest Broker: Not reported

List of NAICS Codes and Descriptions:

NAICS Code: 56299  
NAICS Description: ALL OTHER WASTE MANAGEMENT SERVICES

Facility Has Received Notices of Violations:

Violations: No Violations Found

Evaluation Action Summary:

Evaluations: No Evaluations Found

AH220  
WNW  
< 1/8  
0.034 mi.  
178 ft.

**CRAIG SOUTHWARD**  
**2111 DRAKE DR**  
**OAKLAND, CA 94611**  
**Site 1 of 15 in cluster AH**

**FINDS 1026085912**  
**N/A**

Actual:  
843 ft.

FINDS:  
Registry ID: 110070654114

Focus Map:  
9

Click Here for FRS Facility Detail Report:

Environmental Interest/Information System:

The Resource Conservation and Recovery Act Information System (RCRAInfo) is EPA's comprehensive information system in support of the Resource Conservation and Recovery Act (RCRA) of 1976 and the Hazardous and Solid Waste Amendments (HSWA) of 1984. It tracks many types of information about generators, transporters, treaters, storers, and disposers of hazardous waste.

Click this hyperlink while viewing on your computer to access additional FINDS: detail in the EDR Site Report.

AH221  
WNW  
< 1/8  
0.034 mi.  
178 ft.

**CRAIG SOUTHWARD**  
**2111 DRAKE DR**  
**OAKLAND, CA 94611**  
**Site 2 of 15 in cluster AH**

**ECHO 1026021403**  
**N/A**

Actual:  
843 ft.

ECHO:  
Envid: 1026021403  
Registry ID: 110070654114  
DFR URL: <http://echo.epa.gov/detailed-facility-report?fid=110070654114>  
Name: CRAIG SOUTHWARD  
Address: 2111 DRAKE DR  
City,State,Zip: OAKLAND, CA 94611

Focus Map:  
9

MAP FINDINGS

Map ID  
 Direction  
 Distance  
 Elevation

Site

Database(s)

EDR ID Number  
 EPA ID Number

**AH222**      **CRAIG SOUTHWARD**  
**WNW**        **2111 DRAKE DR**  
**< 1/8**       **OAKLAND, CA 94611**  
**0.034 mi.**  
**178 ft.**      **Site 3 of 15 in cluster AH**

**HWTS**      **S126091267**  
**HAZNET**    **N/A**

**Actual:**  
**843 ft.**

**HWTS:**

**Focus Map:**  
**9**

Name: CRAIG SOUTHWARD  
 Address: 2111 DRAKE DR  
 Address 2: Not reported  
 City,State,Zip: OAKLAND, CA 94611  
 EPA ID: CAC003039429  
 Inactive Date: 01/17/2020  
 Create Date: 10/18/2019  
 Last Act Date: Not reported  
 Mailing Name: Not reported  
 Mailing Address: 2111 DRAKE DR  
 Mailing Address 2: Not reported  
 Mailing City,State,Zip: OAKLAND, CA 94611  
 Owner Name: CRAIG SOUTHWARD  
 Owner Address: 2111 DRAKE DR  
 Owner Address 2: Not reported  
 Owner City,State,Zip: OAKLAND, CA 94611  
 Owner Phone: Not reported  
 Owner Fax: Not reported  
 Contact Name: CRAIG SOUTHWARD  
 Contact Address: 2111 DRAKE DR  
 Contact Address 2: Not reported  
 City,State,Zip: OAKLAND, CA 94611  
 Contact Phone: Not reported  
 Contact Fax: Not reported  
 Facility Status: Inactive  
 Facility Type: TEMPORARY  
 Category: STATE  
 Latitude: 37.82599  
 Longitude: -122.204177

**HAZNET:**

Name: CRAIG SOUTHWARD  
 Address: 2111 DRAKE DR  
 Address 2: Not reported  
 City,State,Zip: OAKLAND, CA 94611  
 Contact: CRAIG SOUTHWARD  
 Telephone: 5105019207  
 Mailing Name: Not reported  
 Mailing Address: 2111 DRAKE DR

Year: 2019  
 Gepaid: CAC003039429  
 TSD EPA ID: CAD981382732  
 CA Waste Code: 151 - Asbestos containing waste  
 Disposal Method: H132 - Landfill Or Surface Impoundment That Will Be Closed As  
 Landfill( To Include On-Site Treatment And/Or Stabilization)  
 Tons: 0.23000

**Detail Two:**

Year: 2019



Map ID  
 Direction  
 Distance  
 Elevation

MAP FINDINGS

Site

Database(s)

EDR ID Number  
 EPA ID Number

**CRAIG SOUTHWARD (Continued)**

**S126091267**

EM Manifest ID:	25190
Shipment Date:	10/21/2019
Receipt Date:	10/25/2019
Manifest Number:	020136001JJK
Generator EPA ID:	CAC003039429
Name:	CRAIG SOUTHWARD SR79558
Address:	2111 DRAKE DR
Address 2:	Not reported
City:	OAKLAND
Zip:	94611
Telephone:	800-439-9610
Contact:	Not reported
Contact Telephone:	510-501-9207
Transporter 1 EPA ID:	CAL000291177
Transporter 1 Emergency Number:	Not reported
Transporter 2 EPA ID:	CAR000272773
Transporter 2 Emergency Number:	Not reported
TSDF EPA ID:	CAD981382732
TSDF Name:	ALTAMONT LANDFILL & RESOURCE RECOVERY FACILITY
TSDF Address 1:	10840 ALTAMONT PASS RD
TSDF Address 2:	Not reported
TSDF City:	LIVERMORE
TSDF Zip:	94551
TSDF Telephone:	Not reported
State:	
Year:	2019
EM Manifest ID:	25190
Generator EPA ID:	CAC003039429
Shipment Date:	2019-10-21
Manifest Number:	020136001JJK
Line Number:	1
Method Code:	H132
Quantity Tons:	0.23000
Quantity Waste:	1.000000
Quantity Unit:	Y
Number of Containers:	6
Type of Container:	Burlap, cloth, paper, or plastic bags
Quantity Type:	Cubic Yards
State Code:	151

AH223  
 WNW  
 < 1/8  
 0.034 mi.  
 178 ft.

**CRAIG SOUTHWARD**  
**2111 DRAKE DR**  
**OAKLAND, CA 94611**  
**Site 4 of 15 in cluster AH**

**RCRA NonGen / NLR 1025858899**  
**CAC003039429**

**Actual:**  
**843 ft.**  
**Focus Map:**  
**9**

RCRA Listings:	
Date Form Received by Agency:	20191018
Handler Name:	Craig Southward
Handler Address:	2111 DRAKE DR
Handler City,State,Zip:	OAKLAND, CA 94611
EPA ID:	CAC003039429
Contact Name:	CRAIG SOUTHWARD
Contact Address:	2111 DRAKE DR
Contact City,State,Zip:	OAKLAND, CA 94611
Contact Telephone:	510-501-9207

Map ID  
 Direction  
 Distance  
 Elevation

MAP FINDINGS

Site

Database(s)

EDR ID Number  
 EPA ID Number

**CRAIG SOUTHWARD (Continued)**

**1025858899**

Contact Fax:	Not reported
Contact Email:	RUTH.DELGADILLO@SYNERGYCOMPANIES.ORG
Contact Title:	Not reported
EPA Region:	09
Land Type:	Not reported
Federal Waste Generator Description:	Not a generator, verified
Non-Notifier:	Not reported
Biennial Report Cycle:	Not reported
Accessibility:	Not reported
Active Site Indicator:	Not reported
State District Owner:	Not reported
State District:	Not reported
Mailing Address:	2111 DRAKE DR
Mailing City,State,Zip:	OAKLAND, CA 94611
Owner Name:	Craig Southward
Owner Type:	Other
Operator Name:	Craig Southward
Operator Type:	Other
Short-Term Generator Activity:	No
Importer Activity:	No
Mixed Waste Generator:	No
Transporter Activity:	No
Transfer Facility Activity:	No
Recycler Activity with Storage:	No
Small Quantity On-Site Burner Exemption:	No
Smelting Melting and Refining Furnace Exemption:	No
Underground Injection Control:	No
Off-Site Waste Receipt:	No
Universal Waste Indicator:	No
Universal Waste Destination Facility:	No
Federal Universal Waste:	No
Active Site State-Reg Handler:	---
Federal Facility Indicator:	Not reported
Hazardous Secondary Material Indicator:	N
Sub-Part K Indicator:	Not reported
2018 GPRA Permit Baseline:	Not on the Baseline
2018 GPRA Renewals Baseline:	Not on the Baseline
202 GPRA Corrective Action Baseline:	No
Subject to Corrective Action Universe:	No
Non-TSDFs Where RCRA CA has Been Imposed Universe:	No
Corrective Action Priority Ranking:	No NCAPS ranking
Environmental Control Indicator:	No
Institutional Control Indicator:	No
Human Exposure Controls Indicator:	N/A
Groundwater Controls Indicator:	N/A
Significant Non-Complier Universe:	No
Unaddressed Significant Non-Complier Universe:	No
Addressed Significant Non-Complier Universe:	No
Significant Non-Complier With a Compliance Schedule Universe:	No
Financial Assurance Required:	Not reported
Handler Date of Last Change:	20191021
Recognized Trader-Importer:	No
Recognized Trader-Exporter:	No
Importer of Spent Lead Acid Batteries:	No
Exporter of Spent Lead Acid Batteries:	No
Recycler Activity Without Storage:	No
Manifest Broker:	No

Map ID  
Direction  
Distance  
Elevation

MAP FINDINGS

Site

Database(s)

EDR ID Number  
EPA ID Number

**CRAIG SOUTHWARD (Continued)**

**1025858899**

Sub-Part P Indicator: No

Handler - Owner Operator:  
Owner/Operator Indicator: Owner  
Owner/Operator Name: CRAIG SOUTHWARD  
Legal Status: Other  
Date Became Current: Not reported  
Date Ended Current: Not reported  
Owner/Operator Address: 2111 DRAKE DR  
Owner/Operator City,State,Zip: OAKLAND, CA 94611  
Owner/Operator Telephone: 510-501-9207  
Owner/Operator Telephone Ext: Not reported  
Owner/Operator Fax: Not reported  
Owner/Operator Email: Not reported

Owner/Operator Indicator: Operator  
Owner/Operator Name: CRAIG SOUTHWARD  
Legal Status: Other  
Date Became Current: Not reported  
Date Ended Current: Not reported  
Owner/Operator Address: 2111 DRAKE DR  
Owner/Operator City,State,Zip: OAKLAND, CA 94611  
Owner/Operator Telephone: 510-501-9207  
Owner/Operator Telephone Ext: Not reported  
Owner/Operator Fax: Not reported  
Owner/Operator Email: Not reported

Historic Generators:  
Receive Date: 20191018  
Handler Name: CRAIG SOUTHWARD  
Federal Waste Generator Description: Not a generator, verified  
State District Owner: Not reported  
Large Quantity Handler of Universal Waste: No  
Recognized Trader Importer: No  
Recognized Trader Exporter: No  
Spent Lead Acid Battery Importer: No  
Spent Lead Acid Battery Exporter: No  
Current Record: Yes  
Non Storage Recycler Activity: Not reported  
Electronic Manifest Broker: Not reported

List of NAICS Codes and Descriptions:  
NAICS Code: 56299  
NAICS Description: ALL OTHER WASTE MANAGEMENT SERVICES

Facility Has Received Notices of Violations:  
Violations: No Violations Found

Evaluation Action Summary:  
Evaluations: No Evaluations Found

Map ID  
Direction  
Distance  
Elevation

MAP FINDINGS

Site

Database(s)

EDR ID Number  
EPA ID Number

**AI224**      **ROMAN CATHOLIC DICIES OF OAKLAND**  
**NW**         **322 ST JAMES DR**  
**< 1/8**       **PIEDMONT, CA 94611**  
**0.034 mi.**  
**179 ft.**     **Site 1 of 2 in cluster AI**

**HWTS**      **S112883817**  
**HAZNET**    **N/A**

**Actual:**  
**402 ft.**

**Focus Map:**  
**9**

**HWTS:**  
Name: ROMAN CATHOLIC DICIES OF OAKLAND  
Address: 322 ST JAMES DR  
Address 2: Not reported  
City,State,Zip: PIEDMONT, CA 94611  
EPA ID: CAC001345720  
Inactive Date: 10/25/2000  
Create Date: 07/09/1997  
Last Act Date: Not reported  
Mailing Name: Not reported  
Mailing Address: 2900 LAKE SHORE AVE  
Mailing Address 2: Not reported  
Mailing City,State,Zip: OAKLAND, CA 946100000  
Owner Name: ROMAN CATHOLIC DICIES OF OKLND  
Owner Address: 2900 LAKE SHORE AVE  
Owner Address 2: Not reported  
Owner City,State,Zip: OAKLAND, CA 946100000  
Owner Phone: Not reported  
Owner Fax: Not reported  
Contact Name: ALEX HERNANDAZ  
Contact Address: Not reported  
Contact Address 2: Not reported  
City,State,Zip: Not reported  
Contact Phone: Not reported  
Contact Fax: Not reported  
Facility Status: Inactive  
Facility Type: TEMPORARY  
Category: STATE  
Latitude: 37.813309  
Longitude: -122.216606

**HAZNET:**  
Name: ROMAN CATHOLIC DICIES OF OAKLAND  
Address: 322 ST JAMES DR  
Address 2: Not reported  
City,State,Zip: PIEDMONT, CA 946110000  
Contact: ALEX HERNANDAZ  
Telephone: 5108934711  
Mailing Name: Not reported  
Mailing Address: 2900 LAKE SHORE AVE  
  
Year: 1997  
Gepaid: CAC001345720  
TSD EPA ID: CAD982042475  
CA Waste Code: 151 - Asbestos containing waste  
Disposal Method: D80 - Disposal, Land Fill  
Tons: 1.6856

**Additional Info:**  
Year: 1997  
Gen EPA ID: CAC001345720

Map ID  
Direction  
Distance  
Elevation

MAP FINDINGS

Site

Database(s)

EDR ID Number  
EPA ID Number

ROMAN CATHOLIC DICIES OF OAKLAND (Continued)

S112883817

Shipment Date: 19971013  
Creation Date: 3/18/1998 0:00:00  
Receipt Date: 19971017  
Manifest ID: 96411998  
Trans EPA ID: CAR000017657  
Trans Name: Not reported  
Trans 2 EPA ID: Not reported  
Trans 2 Name: Not reported  
TSDf EPA ID: CAD982042475  
Trans Name: Not reported  
TSDf Alt EPA ID: Not reported  
TSDf Alt Name: Not reported  
Waste Code Description: 151 - Asbestos-containing waste  
RCRA Code: Not reported  
Meth Code: D80 - Disposal, Land Fill  
Quantity Tons: 0.4214  
Waste Quantity: 0.5  
Quantity Unit: Y  
Additional Code 1: Not reported  
Additional Code 2: Not reported  
Additional Code 3: Not reported  
Additional Code 4: Not reported  
Additional Code 5: Not reported

Shipment Date: 19970711  
Creation Date: 12/4/1997 0:00:00  
Receipt Date: 19970721  
Manifest ID: 96411971  
Trans EPA ID: CAR000017657  
Trans Name: Not reported  
Trans 2 EPA ID: Not reported  
Trans 2 Name: Not reported  
TSDf EPA ID: CAD982042475  
Trans Name: Not reported  
TSDf Alt EPA ID: Not reported  
TSDf Alt Name: Not reported  
Waste Code Description: 151 - Asbestos-containing waste  
RCRA Code: Not reported  
Meth Code: D80 - Disposal, Land Fill  
Quantity Tons: 1.2642  
Waste Quantity: 1.5  
Quantity Unit: Y  
Additional Code 1: Not reported  
Additional Code 2: Not reported  
Additional Code 3: Not reported  
Additional Code 4: Not reported  
Additional Code 5: Not reported

MAP FINDINGS

Map ID  
 Direction  
 Distance  
 Elevation

Site

Database(s)

EDR ID Number  
 EPA ID Number

**AJ225**      **ERIC GROSS**  
**SSE**        **1315 EL CENTRO AVE**  
**< 1/8**       **OAKLAND, CA 94602**  
**0.034 mi.**  
**181 ft.**      **Site 1 of 3 in cluster AJ**

**HWTS**      **S124681885**  
**HAZNET**    **N/A**

**Actual:**  
**313 ft.**

**HWTS:**

**Focus Map:**  
**9**

Name: ERIC GROSS  
 Address: 1315 EL CENTRO AVE  
 Address 2: Not reported  
 City,State,Zip: OAKLAND, CA 94602  
 EPA ID: CAC002962849  
 Inactive Date: 08/21/2018  
 Create Date: 05/22/2018  
 Last Act Date: Not reported  
 Mailing Name: Not reported  
 Mailing Address: 1315 EL CENTRO AVE  
 Mailing Address 2: Not reported  
 Mailing City,State,Zip: OAKLAND, CA 94602  
 Owner Name: ERIC GROSS  
 Owner Address: 1315 EL CENTRO AVE  
 Owner Address 2: Not reported  
 Owner City,State,Zip: OAKLAND, CA 94602  
 Owner Phone: Not reported  
 Owner Fax: Not reported  
 Contact Name: ERIC GROSS  
 Contact Address: 1315 EL CENTRO AVE  
 Contact Address 2: Not reported  
 City,State,Zip: OAKLAND, CA 94602  
 Contact Phone: Not reported  
 Contact Fax: Not reported  
 Facility Status: Inactive  
 Facility Type: TEMPORARY  
 Category: STATE  
 Latitude: 37.808587  
 Longitude: -122.217894

**HAZNET:**

Name: ERIC GROSS  
 Address: 1315 EL CENTRO AVE  
 Address 2: Not reported  
 City,State,Zip: OAKLAND, CA 94602  
 Contact: ERIC GROSS  
 Telephone: 4152909520  
 Mailing Name: Not reported  
 Mailing Address: 1315 EL CENTRO AVE

Year: 2018  
 Gepaid: CAC002962849  
 TSD EPA ID: CAD981382732  
 CA Waste Code: 151 - Asbestos containing waste  
 Disposal Method: H132 - Landfill Or Surface Impoundment That Will Be Closed As Landfill( To Include On-Site Treatment And/Or Stabilization)  
 Tons: 0.23000

**Detail Two:**

Year: 2018

Map ID  
Direction  
Distance  
Elevation

MAP FINDINGS

Site

Database(s)

EDR ID Number  
EPA ID Number

**ERIC GROSS (Continued)**

**S124681885**

EM Manifest ID: 018060558JJK20180523\_D\_1  
Shipment Date: 5/23/2018  
Receipt Date: 6/1/2018  
Manifest Number: 018060558JJK  
Generator EPA ID: CAC002962849  
Name: ERIC GROSS SR73687  
Address: Not reported  
Address 2: Not reported  
City: Not reported  
Zip: Not reported  
Telephone: Not reported  
Contact: Not reported  
Contact Telephone: Not reported  
Transporter 1 EPA ID: CAL000291177  
Transporter 1 Emergency Number: Not reported  
Transporter 2 EPA ID: CAR000037283  
Transporter 2 Emergency Number: Not reported  
TSDf EPA ID: CAD981382732  
TSDf Name: ALTAMONT LANDFILL  
TSDf Address 1: Not reported  
TSDf Address 2: Not reported  
TSDf City: Not reported  
TSDf Zip: Not reported  
TSDf Telephone: Not reported

State:

Year: 2018  
EM Manifest ID: 018060558JJK20180523\_D\_1  
Generator EPA ID: CAC002962849  
Shipment Date: 2018-05-23  
Manifest Number: 018060558JJK  
Line Number: 1  
Method Code: H132  
Quantity Tons: 0.23000  
Quantity Waste: 1.000000  
Quantity Unit: Y  
Number of Containers: 12  
Type of Container: NULL  
Quantity Type: NULL  
State Code: 151

**U226 MATT & JOANNA AGUIAR**  
**NW 7253 SAYRE DR**  
**< 1/8 OAKLAND, CA 94611**  
**0.036 mi.**  
**190 ft. Site 4 of 4 in cluster U**

**HWTS S118910657**  
**HAZNET N/A**

**Actual:** HWTS:  
**1003 ft.** Name: MATT & JOANNA AGUIAR  
**Focus Map:** Address: 7253 SAYRE DR  
**6** Address 2: Not reported  
City, State, Zip: OAKLAND, CA 94611  
EPA ID: CAC002802497  
Inactive Date: 05/05/2015  
Create Date: 02/03/2015  
Last Act Date: Not reported  
Mailing Name: Not reported

Map ID  
Direction  
Distance  
Elevation

MAP FINDINGS

Site

Database(s)

EDR ID Number  
EPA ID Number

**MATT & JOANNA AGUIAR (Continued)**

**S118910657**

Mailing Address: 7253 SAYRE DR  
Mailing Address 2: Not reported  
Mailing City,State,Zip: OAKLAND, CA 946111432  
Owner Name: MATT & JOANNA AGUIAR  
Owner Address: 7253 SAYRE DR  
Owner Address 2: Not reported  
Owner City,State,Zip: OAKLAND, CA 946111432  
Owner Phone: Not reported  
Owner Fax: Not reported  
Contact Name: MATT & JOANNA AGUIAR  
Contact Address: 7253 SAYRE DR  
Contact Address 2: Not reported  
City,State,Zip: OAKLAND, CA 946111432  
Contact Phone: Not reported  
Contact Fax: Not reported  
Facility Status: Inactive  
Facility Type: TEMPORARY  
Category: STATE  
Latitude: 37.835071  
Longitude: -122.193516

**HAZNET:**

Name: MATT & JOANNA AGUIAR  
Address: 7253 SAYRE DR  
Address 2: Not reported  
City,State,Zip: OAKLAND, CA 946111432  
Contact: MATT & JOANNA AGUIAR  
Telephone: 5105201705  
Mailing Name: Not reported  
Mailing Address: 7253 SAYRE DR

Year: 2015  
Gepaid: CAC002802497  
TSD EPA ID: CAD981382732  
CA Waste Code: 151 - Asbestos containing waste  
Disposal Method: H132 - Landfill Or Surface Impoundment That Will Be Closed As Landfill( To Include On-Site Treatment And/Or Stabilization)  
Tons: 0.23

**Additional Info:**

Year: 2015  
Gen EPA ID: CAC002802497  
Shipment Date: 20150204  
Creation Date: 4/17/2015 22:15:07  
Receipt Date: 20150209  
Manifest ID: 013458369JJK  
Trans EPA ID: CAL000291177  
Trans Name: SYNERGY ENTERPRISES INC  
Trans 2 EPA ID: CAR000037283  
Trans 2 Name: WORLD ENVIRONMENTAL & ENERGY  
TSD EPA ID: CAD981382732  
Trans Name: ALTAMONT LANDFILL  
TSD Alt EPA ID: Not reported  
TSD Alt Name: Not reported



Map ID  
 Direction  
 Distance  
 Elevation

MAP FINDINGS

Site

Database(s)

EDR ID Number  
 EPA ID Number

**MATT & JOANNA AGUIAR (Continued)**

**S118910657**

Waste Code Description:	151 - Asbestos-containing waste
RCRA Code:	Not reported
Meth Code:	H132 - Landfill Or Surface Impoundment That Will Be Closed As Landfill( To Include On-Site Treatment And/Or Stabilization)
Quantity Tons:	0.23
Waste Quantity:	1
Quantity Unit:	Y
Additional Code 1:	Not reported
Additional Code 2:	Not reported
Additional Code 3:	Not reported
Additional Code 4:	Not reported
Additional Code 5:	Not reported

**AK227  
 NW  
 < 1/8  
 0.036 mi.  
 192 ft.**

**ADAM EILATH  
 4630 EDGEWOOD AVENUE  
 OAKLAND, CA 94602  
 Site 1 of 12 in cluster AK**

**HWTS S128343550  
 HAZNET N/A**

**Actual:  
 320 ft.  
 Focus Map:  
 9**

**HWTS:**

Name:	ADAM EILATH
Address:	4630 EDGEWOOD AVENUE
Address 2:	Not reported
City,State,Zip:	OAKLAND, CA 94602
EPA ID:	CAC003130055
Inactive Date:	10/18/2021
Create Date:	07/19/2021
Last Act Date:	Not reported
Mailing Name:	Not reported
Mailing Address:	4630 EDGEWOOD AVENUE
Mailing Address 2:	Not reported
Mailing City,State,Zip:	OAKLAND, CA 94602
Owner Name:	ADAM EILATH
Owner Address:	4630 EDGEWOOD AVENUE
Owner Address 2:	Not reported
Owner City,State,Zip:	OAKLAND, CA 94602
Owner Phone:	Not reported
Owner Fax:	Not reported
Contact Name:	ADAM EILATH
Contact Address:	4630 EDGEWOOD AVENUE
Contact Address 2:	Not reported
City,State,Zip:	OAKLAND, CA 94602
Contact Phone:	Not reported
Contact Fax:	Not reported
Facility Status:	Inactive
Facility Type:	TEMPORARY
Category:	STATE
Latitude:	37.81037098
Longitude:	-122.21776603

**HAZNET:**

Name:	ADAM EILATH
Address:	4630 EDGEWOOD AVENUE
Address 2:	Not reported
City,State,Zip:	OAKLAND, CA 94602
Contact:	ADAM EILATH
Telephone:	4153027482

Map ID  
 Direction  
 Distance  
 Elevation

MAP FINDINGS

Site

Database(s)

EDR ID Number  
 EPA ID Number

**ADAM EILATH (Continued)**

**S128343550**

Mailing Name: Not reported  
 Mailing Address: 4630 EDGEWOOD AVENUE  
  
 Year: 2021  
 Gepaid: CAC003130055  
 TSD EPA ID: CAD981382732  
 CA Waste Code: 151 - Asbestos containing waste  
 Disposal Method: H132 - Landfill Or Surface Impoundment That Will Be Closed As  
 Landfill( To Include On-Site Treatment And/Or Stabilization)  
  
 Tons: 0.84

**AK228  
 NW  
 < 1/8  
 0.036 mi.  
 192 ft.**

**ADAM EILATH  
 4630 EDGEWOOD AVENUE  
 OAKLAND, CA 94602  
  
 Site 2 of 12 in cluster AK**

**ECHO 1026909143  
 N/A**

**Actual:  
 320 ft.  
  
 Focus Map:  
 9**

ECHO:  
 Envid: 1026909143  
 Registry ID: 110071109688  
 DFR URL: <http://echo.epa.gov/detailed-facility-report?fid=110071109688>  
 Name: ADAM EILATH  
 Address: 4630 EDGEWOOD AVENUE  
 City,State,Zip: OAKLAND, CA 94602

**AK229  
 NW  
 < 1/8  
 0.036 mi.  
 192 ft.**

**ADAM EILATH  
 4630 EDGEWOOD AVENUE  
 OAKLAND, CA 94602  
  
 Site 3 of 12 in cluster AK**

**RCRA NonGen / NLR 1026817302  
 CAC003130055**

**Actual:  
 320 ft.  
  
 Focus Map:  
 9**

RCRA Listings:  
 Date Form Received by Agency: 20210719  
 Handler Name: Adam Eilath  
 Handler Address: 4630 EDGEWOOD AVENUE  
 Handler City,State,Zip: OAKLAND, CA 94602  
 EPA ID: CAC003130055  
 Contact Name: ADAM EILATH  
 Contact Address: 4630 EDGEWOOD AVENUE  
 Contact City,State,Zip: OAKLAND, CA 94602  
 Contact Telephone: 415-302-7482  
 Contact Fax: Not reported  
 Contact Email: NICOLE@ENV-REM.COM  
 Contact Title: Not reported  
 EPA Region: 09  
 Land Type: Not reported  
 Federal Waste Generator Description: Not a generator, verified  
 Non-Notifier: Not reported  
 Biennial Report Cycle: Not reported  
 Accessibility: Not reported  
 Active Site Indicator: Not reported  
 State District Owner: Not reported  
 State District: Not reported  
 Mailing Address: 4630 EDGEWOOD AVENUE  
 Mailing City,State,Zip: OAKLAND, CA 94602

Map ID  
 Direction  
 Distance  
 Elevation

MAP FINDINGS

Site

Database(s)

EDR ID Number  
 EPA ID Number

**ADAM EILATH (Continued)**

**1026817302**

Owner Name:	Adam Eilath
Owner Type:	Other
Operator Name:	Adam Eilath
Operator Type:	Other
Short-Term Generator Activity:	No
Importer Activity:	No
Mixed Waste Generator:	No
Transporter Activity:	No
Transfer Facility Activity:	No
Recycler Activity with Storage:	No
Small Quantity On-Site Burner Exemption:	No
Smelting Melting and Refining Furnace Exemption:	No
Underground Injection Control:	No
Off-Site Waste Receipt:	No
Universal Waste Indicator:	No
Universal Waste Destination Facility:	No
Federal Universal Waste:	No
Active Site State-Reg Handler:	---
Federal Facility Indicator:	Not reported
Hazardous Secondary Material Indicator:	N
Sub-Part K Indicator:	Not reported
2018 GPRA Permit Baseline:	Not on the Baseline
2018 GPRA Renewals Baseline:	Not on the Baseline
202 GPRA Corrective Action Baseline:	No
Subject to Corrective Action Universe:	No
Non-TSDFs Where RCRA CA has Been Imposed Universe:	No
Corrective Action Priority Ranking:	No NCAPS ranking
Environmental Control Indicator:	No
Institutional Control Indicator:	No
Human Exposure Controls Indicator:	N/A
Groundwater Controls Indicator:	N/A
Significant Non-Complier Universe:	No
Unaddressed Significant Non-Complier Universe:	No
Addressed Significant Non-Complier Universe:	No
Significant Non-Complier With a Compliance Schedule Universe:	No
Financial Assurance Required:	Not reported
Handler Date of Last Change:	20210719
Recognized Trader-Importer:	No
Recognized Trader-Exporter:	No
Importer of Spent Lead Acid Batteries:	No
Exporter of Spent Lead Acid Batteries:	No
Recycler Activity Without Storage:	No
Manifest Broker:	No
Sub-Part P Indicator:	No

**Handler - Owner Operator:**

Owner/Operator Indicator:	Owner
Owner/Operator Name: ADAM EILATH	
Legal Status:	Other
Date Became Current:	Not reported
Date Ended Current:	Not reported
Owner/Operator Address:	4630 EDGEWOOD AVENUE
Owner/Operator City,State,Zip:	OAKLAND, CA 94602
Owner/Operator Telephone:	415-302-7482
Owner/Operator Telephone Ext:	Not reported
Owner/Operator Fax:	Not reported

Map ID  
 Direction  
 Distance  
 Elevation

MAP FINDINGS

Site

Database(s)

EDR ID Number  
 EPA ID Number

**ADAM EILATH (Continued)**

**1026817302**

Owner/Operator Email: Not reported  
 Owner/Operator Indicator: Operator  
 Owner/Operator Name: ADAM EILATH  
 Legal Status: Other  
 Date Became Current: Not reported  
 Date Ended Current: Not reported  
 Owner/Operator Address: 4630 EDGEWOOD AVENUE  
 Owner/Operator City,State,Zip: OAKLAND, CA 94602  
 Owner/Operator Telephone: 415-302-7482  
 Owner/Operator Telephone Ext: Not reported  
 Owner/Operator Fax: Not reported  
 Owner/Operator Email: Not reported

Historic Generators:

Receive Date: 20210719  
 Handler Name: ADAM EILATH  
 Federal Waste Generator Description: Not a generator, verified  
 State District Owner: Not reported  
 Large Quantity Handler of Universal Waste: No  
 Recognized Trader Importer: No  
 Recognized Trader Exporter: No  
 Spent Lead Acid Battery Importer: No  
 Spent Lead Acid Battery Exporter: No  
 Current Record: Yes  
 Non Storage Recycler Activity: No  
 Electronic Manifest Broker: No

List of NAICS Codes and Descriptions:

NAICS Code: 56299  
 NAICS Description: ALL OTHER WASTE MANAGEMENT SERVICES

Facility Has Received Notices of Violations:

Violations: No Violations Found

Evaluation Action Summary:

Evaluations: No Evaluations Found

230  
 SE  
 < 1/8  
 0.038 mi.  
 202 ft.

**TOMKIEL, BRIAN**  
**2220 ARROWHEAD DR**  
**OAKLAND, CA 94611**

**HWTS S121003159**  
**HAZNET N/A**

**Actual:**  
**1098 ft.**  
**Focus Map:**  
**6**

HWTS:  
 Name: TOMKIEL, BRIAN  
 Address: 2220 ARROWHEAD DR  
 Address 2: Not reported  
 City,State,Zip: OAKLAND, CA 94611  
 EPA ID: CAC002866928  
 Inactive Date: 09/28/2016  
 Create Date: 06/28/2016  
 Last Act Date: Not reported  
 Mailing Name: Not reported  
 Mailing Address: 2220 ARROWHEAD DR

Map ID  
Direction  
Distance  
Elevation

MAP FINDINGS

Site

Database(s)

EDR ID Number  
EPA ID Number

**TOMKIEL, BRIAN (Continued)**

**S121003159**

Mailing Address 2: Not reported  
Mailing City,State,Zip: OAKLAND, CA 946111559  
Owner Name: TOMKIEL, BRIAN  
Owner Address: 2220 ARROWHEAD DR  
Owner Address 2: Not reported  
Owner City,State,Zip: OAKLAND, CA 946111559  
Owner Phone: Not reported  
Owner Fax: Not reported  
Contact Name: TOMKIEL, BRIAN  
Contact Address: 2220 ARROWHEAD DR  
Contact Address 2: Not reported  
City,State,Zip: OAKLAND, CA 946111559  
Contact Phone: Not reported  
Contact Fax: Not reported  
Facility Status: Inactive  
Facility Type: TEMPORARY  
Category: STATE  
Latitude: -90  
Longitude: 180

**HAZNET:**

Name: TOMKIEL, BRIAN  
Address: 2220 ARROWHEAD DR  
Address 2: Not reported  
City,State,Zip: OAKLAND, CA 946111559  
Contact: TOMKIEL, BRIAN  
Telephone: 6192521169  
Mailing Name: Not reported  
Mailing Address: 2220 ARROWHEAD DR

Year: 2016  
Gepaid: CAC002866928  
TSD EPA ID: CAD981382732  
CA Waste Code: 151 - Asbestos containing waste  
Disposal Method: H132 - Landfill Or Surface Impoundment That Will Be Closed As  
Landfill( To Include On-Site Treatment And/Or Stabilization)  
Tons: 0.23

**AL231** **HOTLINE CONSTRUCTION INC**  
**NW** **1200 EL CENTRO AVE**  
**< 1/8** **OAKLAND, CA 94602**  
**0.039 mi.**  
**205 ft.** **Site 1 of 8 in cluster AL**

**HWTS** **S112916633**  
**HAZNET** **N/A**

**Actual:** **300 ft.** **HWTS:**  
**Focus Map:** **9** Name: **HOTLINE CONSTRUCTION INC**  
Address: **1200 EL CENTRO AVE**  
Address 2: **Not reported**  
City,State,Zip: **OAKLAND, CA 94602**  
EPA ID: **CAC002373191**  
Inactive Date: **09/10/2002**  
Create Date: **10/31/2001**  
Last Act Date: **Not reported**  
Mailing Name: **Not reported**  
Mailing Address: **3510 CAMINO DIABLO RD**  
Mailing Address 2: **Not reported**

Map ID  
Direction  
Distance  
Elevation

MAP FINDINGS

Site

Database(s)

EDR ID Number  
EPA ID Number

**HOTLINE CONSTRUCTION INC (Continued)**

**S112916633**

Mailing City,State,Zip: BYRON, CA 945140000  
Owner Name: HOTLINE CONSTRUCTION INC  
Owner Address: 3510 CAMINO DIABLO RD  
Owner Address 2: Not reported  
Owner City,State,Zip: BYRON, CA 945140000  
Owner Phone: Not reported  
Owner Fax: Not reported  
Contact Name: CLAUDIA SARGENT  
Contact Address: 3510 CAMINO DIABLO RD  
Contact Address 2: Not reported  
City,State,Zip: BYRON, CA 945140000  
Contact Phone: Not reported  
Contact Fax: Not reported  
Facility Status: Inactive  
Facility Type: TEMPORARY  
Category: STATE  
Latitude: 37.809814  
Longitude: -122.218599

**HAZNET:**

Name: HOTLINE CONSTRUCTION INC  
Address: 1200 EL CENTRO AVE  
Address 2: Not reported  
City,State,Zip: OAKLAND, CA 946020000  
Contact: CLAUDIA SARGENT  
Telephone: 9256349333  
Mailing Name: Not reported  
Mailing Address: 3510 CAMINO DIABLO RD

Year: 2001  
Gepaid: CAC002373191  
TSD EPA ID: CAT080033681  
CA Waste Code: 352 - Other organic solids  
Disposal Method: D80 - Disposal, Land Fill  
Tons: 0.1

Year: 2001  
Gepaid: CAC002373191  
TSD EPA ID: CAT080033681  
CA Waste Code: 352 - Other organic solids  
Disposal Method: R01 - Recycler  
Tons: 1

**Additional Info:**

Year: 2001  
Gen EPA ID: CAC002373191

Shipment Date: 20011108  
Creation Date: 1/29/2002 0:00:00  
Receipt Date: 20011115  
Manifest ID: 21210851  
Trans EPA ID: CAR000030114  
Trans Name: Not reported  
Trans 2 EPA ID: Not reported  
Trans 2 Name: Not reported

Map ID  
Direction  
Distance  
Elevation

MAP FINDINGS

Site

Database(s)

EDR ID Number  
EPA ID Number

**HOTLINE CONSTRUCTION INC (Continued)**

**S112916633**

TSDF EPA ID: CAT080033681  
Trans Name: Not reported  
TSDF Alt EPA ID: CAT080033681  
TSDF Alt Name: Not reported  
Waste Code Description: 352 - Other organic solids  
RCRA Code: Not reported  
Meth Code: R01 - Recycler  
Quantity Tons: 1  
Waste Quantity: 2000  
Quantity Unit: P  
Additional Code 1: Not reported  
Additional Code 2: Not reported  
Additional Code 3: Not reported  
Additional Code 4: Not reported  
Additional Code 5: Not reported

Shipment Date: 20011031  
Creation Date: 1/29/2002 0:00:00  
Receipt Date: 20011115  
Manifest ID: 20827106  
Trans EPA ID: CAR000030114  
Trans Name: Not reported  
Trans 2 EPA ID: Not reported  
Trans 2 Name: Not reported  
TSDF EPA ID: CAT080033681  
Trans Name: Not reported  
TSDF Alt EPA ID: CAT080033681  
TSDF Alt Name: Not reported  
Waste Code Description: 352 - Other organic solids  
RCRA Code: Not reported  
Meth Code: D80 - Disposal, Land Fill  
Quantity Tons: 0.1  
Waste Quantity: 200  
Quantity Unit: P  
Additional Code 1: Not reported  
Additional Code 2: Not reported  
Additional Code 3: Not reported  
Additional Code 4: Not reported  
Additional Code 5: Not reported

**AD232**  
**SE**  
**< 1/8**  
**0.039 mi.**  
**205 ft.**

**SAM KANNER**  
**4674 DOLORES AVE.**  
**OAKLAND, CA 94602**  
**Site 3 of 6 in cluster AD**

**RCRA NonGen / NLR** **1026708779**  
**CAC003096821**

**Actual:**  
**299 ft.**  
**Focus Map:**  
**9**

RCRA Listings:  
Date Form Received by Agency: 20201211  
Handler Name: Sam Kanner  
Handler Address: 4674 DOLORES AVE.  
Handler City,State,Zip: OAKLAND, CA 94602  
EPA ID: CAC003096821  
Contact Name: SAM KANNER  
Contact Address: 4674 DOLORES AVE.  
Contact City,State,Zip: OAKLAND, CA 94602  
Contact Telephone: 413-687-1652  
Contact Fax: Not reported  
Contact Email: GISELLE.ESPIRITU@SYNERGYCOMPANIES.ORG

Map ID  
 Direction  
 Distance  
 Elevation

MAP FINDINGS

Site

Database(s)

EDR ID Number  
 EPA ID Number

**SAM KANNER (Continued)**

**1026708779**

Contact Title:	Not reported
EPA Region:	09
Land Type:	Not reported
Federal Waste Generator Description:	Not a generator, verified
Non-Notifier:	Not reported
Biennial Report Cycle:	Not reported
Accessibility:	Not reported
Active Site Indicator:	Not reported
State District Owner:	Not reported
State District:	Not reported
Mailing Address:	4674 DOLORES AVE.
Mailing City,State,Zip:	OAKLAND, CA 94602
Owner Name:	Sam Kanner
Owner Type:	Other
Operator Name:	Sam Kanner
Operator Type:	Other
Short-Term Generator Activity:	No
Importer Activity:	No
Mixed Waste Generator:	No
Transporter Activity:	No
Transfer Facility Activity:	No
Recycler Activity with Storage:	No
Small Quantity On-Site Burner Exemption:	No
Smelting Melting and Refining Furnace Exemption:	No
Underground Injection Control:	No
Off-Site Waste Receipt:	No
Universal Waste Indicator:	No
Universal Waste Destination Facility:	No
Federal Universal Waste:	No
Active Site State-Reg Handler:	---
Federal Facility Indicator:	Not reported
Hazardous Secondary Material Indicator:	N
Sub-Part K Indicator:	Not reported
2018 GPRC Permit Baseline:	Not on the Baseline
2018 GPRC Renewals Baseline:	Not on the Baseline
202 GPRC Corrective Action Baseline:	No
Subject to Corrective Action Universe:	No
Non-TSDFs Where RCRA CA has Been Imposed Universe:	No
Corrective Action Priority Ranking:	No NCAPS ranking
Environmental Control Indicator:	No
Institutional Control Indicator:	No
Human Exposure Controls Indicator:	N/A
Groundwater Controls Indicator:	N/A
Significant Non-Complier Universe:	No
Unaddressed Significant Non-Complier Universe:	No
Addressed Significant Non-Complier Universe:	No
Significant Non-Complier With a Compliance Schedule Universe:	No
Financial Assurance Required:	Not reported
Handler Date of Last Change:	20201218
Recognized Trader-Importer:	No
Recognized Trader-Exporter:	No
Importer of Spent Lead Acid Batteries:	No
Exporter of Spent Lead Acid Batteries:	No
Recycler Activity Without Storage:	No
Manifest Broker:	No
Sub-Part P Indicator:	No



Map ID  
Direction  
Distance  
Elevation

MAP FINDINGS

Site

Database(s)

EDR ID Number  
EPA ID Number

**SAM KANNER (Continued)**

**1026708779**

Handler - Owner Operator:

Owner/Operator Indicator:	Owner
Owner/Operator Name:	SAM KANNER
Legal Status:	Other
Date Became Current:	Not reported
Date Ended Current:	Not reported
Owner/Operator Address:	4674 DOLORES AVE.
Owner/Operator City,State,Zip:	OAKLAND, CA 94602
Owner/Operator Telephone:	413-687-1652
Owner/Operator Telephone Ext:	Not reported
Owner/Operator Fax:	Not reported
Owner/Operator Email:	Not reported

Owner/Operator Indicator:	Operator
Owner/Operator Name:	SAM KANNER
Legal Status:	Other
Date Became Current:	Not reported
Date Ended Current:	Not reported
Owner/Operator Address:	4674 DOLORES AVE.
Owner/Operator City,State,Zip:	OAKLAND, CA 94602
Owner/Operator Telephone:	413-687-1652
Owner/Operator Telephone Ext:	Not reported
Owner/Operator Fax:	Not reported
Owner/Operator Email:	Not reported

Historic Generators:

Receive Date:	20201211
Handler Name:	SAM KANNER
Federal Waste Generator Description:	Not a generator, verified
State District Owner:	Not reported
Large Quantity Handler of Universal Waste:	No
Recognized Trader Importer:	No
Recognized Trader Exporter:	No
Spent Lead Acid Battery Importer:	No
Spent Lead Acid Battery Exporter:	No
Current Record:	Yes
Non Storage Recycler Activity:	Not reported
Electronic Manifest Broker:	Not reported

List of NAICS Codes and Descriptions:

NAICS Code:	56299
NAICS Description:	ALL OTHER WASTE MANAGEMENT SERVICES

Facility Has Received Notices of Violations:

Violations:	No Violations Found
-------------	---------------------

Evaluation Action Summary:

Evaluations:	No Evaluations Found
--------------	----------------------

MAP FINDINGS

Map ID  
Direction  
Distance  
Elevation

Site

Database(s)

EDR ID Number  
EPA ID Number

**AD233**     **SAM KANNER**  
**SE**        **4674 DOLORES AVE.**  
**< 1/8**     **OAKLAND, CA 94602**  
**0.039 mi.**  
**205 ft.**     **Site 4 of 6 in cluster AD**

**ECHO**     **1026684686**  
              **N/A**

**Actual:**        **ECHO:**  
**299 ft.**        Envid:                             1026684686  
**Focus Map:**    Registry ID:                    110070908136  
**9**                DFR URL:                        <http://echo.epa.gov/detailed-facility-report?fid=110070908136>  
                      Name:                             SAM KANNER  
                      Address:                         4674 DOLORES AVE.  
                      City,State,Zip:                OAKLAND, CA 94602

**AD234**     **SAM KANNER**  
**SE**        **4674 DOLORES AVE.**  
**< 1/8**     **OAKLAND, CA 94602**  
**0.039 mi.**  
**205 ft.**     **Site 5 of 6 in cluster AD**

**HWTS**     **S127107194**  
**HAZNET**   **N/A**

**Actual:**        **HWTS:**  
**299 ft.**        Name:                             SAM KANNER  
**Focus Map:**    Address:                         4674 DOLORES AVE.  
**9**                Address 2:                        Not reported  
                      City,State,Zip:                OAKLAND, CA 94602  
                      EPA ID:                            CAC003096821  
                      Inactive Date:                 03/12/2021  
                      Create Date:                    12/11/2020  
                      Last Act Date:                 Not reported  
                      Mailing Name:                 Not reported  
                      Mailing Address:              4674 DOLORES AVE.  
                      Mailing Address 2:            Not reported  
                      Mailing City,State,Zip:      OAKLAND, CA 94602  
                      Owner Name:                    SAM KANNER  
                      Owner Address:                4674 DOLORES AVE.  
                      Owner Address 2:             Not reported  
                      Owner City,State,Zip:        OAKLAND, CA 94602  
                      Owner Phone:                 Not reported  
                      Owner Fax:                     Not reported  
                      Contact Name:                 SAM KANNER  
                      Contact Address:              4674 DOLORES AVE.  
                      Contact Address 2:            Not reported  
                      City,State,Zip:                OAKLAND, CA 94602  
                      Contact Phone:                Not reported  
                      Contact Fax:                    Not reported  
                      Facility Status:                Inactive  
                      Facility Type:                 TEMPORARY  
                      Category:                        STATE  
                      Latitude:                        37.809978  
                      Longitude:                      -122.21618998

**HAZNET:**  
Name:                             SAM KANNER  
Address:                         4674 DOLORES AVE.  
Address 2:                        Not reported  
City,State,Zip:                OAKLAND, CA 94602  
Contact:                         SAM KANNER  
Telephone:                      4136871652  
Mailing Name:                 Not reported

Map ID  
Direction  
Distance  
Elevation

MAP FINDINGS

Site

Database(s)

EDR ID Number  
EPA ID Number

**SAM KANNER (Continued)**

**S127107194**

Mailing Address: 4674 DOLORES AVE.  
Year: 2020  
Gepaid: CAC003096821  
TSD EPA ID: CAD981382732  
CA Waste Code: 151 - Asbestos containing waste  
Disposal Method: H132 - Landfill Or Surface Impoundment That Will Be Closed As Landfill( To Include On-Site Treatment And/Or Stabilization)  
Tons: 0.23

Additional Info:

Year: 2020  
Gen EPA ID: CAC003096821  
Shipment Date: 12/14/2020  
Creation Date: 12/21/2020  
Receipt Date: 12/15/2020  
Manifest ID: 022693309JJK  
Trans EPA ID: CAL000438487  
Trans Name: SYNERGY EE INC  
Trans 2 EPA ID: CAR000272773  
Trans 2 Name: UNI WASTE LLC  
TSD EPA ID: CAD981382732  
Trans Name: ALTAMONT LANDFILL & RESOURCE RECOVERY FACILITY  
TSD Alt EPA ID: Not reported  
TSD Alt Name: Not reported  
Waste Code Description: 151 - Asbestos-containing waste  
RCRA Code: Not reported  
Meth Code: H132 - Landfill Or Surface Impoundment That Will Be Closed As Landfill( To Include On-Site Treatment And/Or Stabilization)  
Quantity Tons: 0.23  
Waste Quantity: 1  
Quantity Unit: Y  
Additional Code 1: Not reported  
Additional Code 2: Not reported  
Additional Code 3: Not reported  
Additional Code 4: Not reported  
Additional Code 5: Not reported

Detail Two:

Year: 2020  
EM Manifest ID: ec6a884b-9748-443a-a190-a3e7ce050033  
Shipment Date: 12/14/2020  
Receipt Date: 12/15/2020  
Manifest Number: 022693309JJK  
Generator EPA ID: CAC003096821  
Name: SAM KANNER  
Address: 4674 DOLORES AVE.  
Address 2: Not reported  
City: OAKLAND  
Zip: 94602  
Telephone: 800-439-9610  
Contact: SAM KANNER  
Contact Telephone: 413-687-1652  
Transporter 1 EPA ID: CAL000438487

Map ID  
Direction  
Distance  
Elevation

MAP FINDINGS

Site

Database(s)

EDR ID Number  
EPA ID Number

**SAM KANNER (Continued)**

**S127107194**

Transporter 1 Emergency Number: Not reported  
Transporter 2 EPA ID: CAR000272773  
Transporter 2 Emergency Number: Not reported  
TSDf EPA ID: CAD981382732  
TSDf Name: ALTAMONT LANDFILL & RESOURCE RECOVERY FACILITY  
TSDf Address 1: ALTAMONT PASS RD  
TSDf Address 2: Not reported  
TSDf City: LIVERMORE  
TSDf Zip: 94551  
TSDf Telephone: Not reported

State:  
Year: 2020  
EM Manifest ID: ec6a884b-9748-443a-a190-a3e7ce050033  
Generator EPA ID: CAC003096821  
Shipment Date: 2020-12-14  
Manifest Number: 022693309JJK  
Line Number: 1  
Method Code: H132  
Quantity Tons: 0.23000  
Quantity Waste: 1.000000  
Quantity Unit: Y  
Number of Containers: 10  
Type of Container: Burlap, cloth, paper, or plastic bags  
Quantity Type: Cubic Yards  
State Code: 151

AD235  
SE  
< 1/8  
0.039 mi.  
205 ft.

**SAM KANNER**  
**4674 DOLORES AVE.**  
**OAKLAND, CA 94602**  
**Site 6 of 6 in cluster AD**

**FINDS 1026781672**  
**N/A**

Actual:  
299 ft.

FINDS:  
Registry ID: 110070908136

Focus Map:  
9

Click Here for FRS Facility Detail Report:

Environmental Interest/Information System:

The Resource Conservation and Recovery Act Information System (RCRAInfo) is EPA's comprehensive information system in support of the Resource Conservation and Recovery Act (RCRA) of 1976 and the Hazardous and Solid Waste Amendments (HSWA) of 1984. It tracks many types of information about generators, transporters, treaters, storers, and disposers of hazardous waste.

Click this hyperlink while viewing on your computer to access additional FINDS: detail in the EDR Site Report.

Map ID  
 Direction  
 Distance  
 Elevation

MAP FINDINGS

Site

Database(s)

EDR ID Number  
 EPA ID Number

**AK236**  
**WNW**  
 < 1/8  
 0.039 mi.  
 206 ft.

**STEVE HOLT**  
**4614 EDGEWOOD AVENUE**  
**OAKLAND, CA 94602**

**RCRA NonGen / NLR**    **1028895663**  
**CAC003257105**

**Site 4 of 12 in cluster AK**

**Actual:**  
**302 ft.**  
**Focus Map:**  
**9**

RCRA Listings:	20231018
Date Form Received by Agency:	20231018
Handler Name:	Steve Holt
Handler Address:	4614 EDGEWOOD AVENUE
Handler City,State,Zip:	OAKLAND, CA 94602
EPA ID:	CAC003257105
Contact Name:	STEVE HOLT
Contact Address:	4614 EDGEWOOD AVENUE
Contact City,State,Zip:	OAKLAND, CA 94602
Contact Telephone:	650-740-3685
Contact Fax:	Not reported
Contact Email:	GISELLE.ESPIRITU@SYNERGYCOMPANIES.COM
Contact Title:	Not reported
EPA Region:	09
Land Type:	Not reported
Federal Waste Generator Description:	Not a generator, verified
Non-Notifier:	Not reported
Biennial Report Cycle:	Not reported
Accessibility:	Not reported
Active Site Indicator:	Not reported
State District Owner:	Not reported
State District:	Not reported
Mailing Address:	4614 EDGEWOOD AVENUE
Mailing City,State,Zip:	OAKLAND, CA 94602
Owner Name:	Steve Holt
Owner Type:	Other
Operator Name:	Steve Holt
Operator Type:	Other
Short-Term Generator Activity:	No
Importer Activity:	No
Mixed Waste Generator:	No
Transporter Activity:	No
Transfer Facility Activity:	No
Recycler Activity with Storage:	No
Small Quantity On-Site Burner Exemption:	No
Smelting Melting and Refining Furnace Exemption:	No
Underground Injection Control:	No
Off-Site Waste Receipt:	No
Universal Waste Indicator:	No
Universal Waste Destination Facility:	No
Federal Universal Waste:	No
Active Site State-Reg Handler:	---
Federal Facility Indicator:	Not reported
Hazardous Secondary Material Indicator:	N
Sub-Part K Indicator:	Not reported
2018 GPRC Permit Baseline:	Not on the Baseline
2018 GPRC Renewals Baseline:	Not on the Baseline
202 GPRC Corrective Action Baseline:	No
Subject to Corrective Action Universe:	No
Non-TSDFs Where RCRA CA has Been Imposed Universe:	No
Corrective Action Priority Ranking:	No NCAPS ranking
Environmental Control Indicator:	No
Institutional Control Indicator:	No

Map ID  
 Direction  
 Distance  
 Elevation

MAP FINDINGS

Site

Database(s)

EDR ID Number  
 EPA ID Number

**STEVE HOLT (Continued)**

**1028895663**

Human Exposure Controls Indicator:	N/A
Groundwater Controls Indicator:	N/A
Significant Non-Complier Universe:	No
Unaddressed Significant Non-Complier Universe:	No
Addressed Significant Non-Complier Universe:	No
Significant Non-Complier With a Compliance Schedule Universe:	No
Financial Assurance Required:	Not reported
Handler Date of Last Change:	20231018
Recognized Trader-Importer:	No
Recognized Trader-Exporter:	No
Importer of Spent Lead Acid Batteries:	No
Exporter of Spent Lead Acid Batteries:	No
Recycler Activity Without Storage:	No
Manifest Broker:	No
Sub-Part P Indicator:	No

Handler - Owner Operator:

Owner/Operator Indicator:	Operator
Owner/Operator Name: STEVE HOLT	
Legal Status:	Other
Date Became Current:	Not reported
Date Ended Current:	Not reported
Owner/Operator Address:	4614 EDGEWOOD AVENUE
Owner/Operator City,State,Zip:	OAKLAND, CA 94602
Owner/Operator Telephone:	650-740-3685
Owner/Operator Telephone Ext:	Not reported
Owner/Operator Fax:	Not reported
Owner/Operator Email:	Not reported

Owner/Operator Indicator:	Owner
Owner/Operator Name: STEVE HOLT	
Legal Status:	Other
Date Became Current:	Not reported
Date Ended Current:	Not reported
Owner/Operator Address:	4614 EDGEWOOD AVENUE
Owner/Operator City,State,Zip:	OAKLAND, CA 94602
Owner/Operator Telephone:	650-740-3685
Owner/Operator Telephone Ext:	Not reported
Owner/Operator Fax:	Not reported
Owner/Operator Email:	Not reported

Historic Generators:

Receive Date:	20231018
Handler Name: STEVE HOLT	
Federal Waste Generator Description:	Not a generator, verified
State District Owner:	Not reported
Large Quantity Handler of Universal Waste:	No
Recognized Trader Importer:	No
Recognized Trader Exporter:	No
Spent Lead Acid Battery Importer:	No
Spent Lead Acid Battery Exporter:	No
Current Record:	Yes
Non Storage Recycler Activity:	No
Electronic Manifest Broker:	No

Map ID  
Direction  
Distance  
Elevation

MAP FINDINGS

Site

Database(s)

EDR ID Number  
EPA ID Number

**STEVE HOLT (Continued)**

**1028895663**

List of NAICS Codes and Descriptions:

NAICS Code: 56299  
NAICS Description: ALL OTHER WASTE MANAGEMENT SERVICES

Facility Has Received Notices of Violations:

Violations: No Violations Found

Evaluation Action Summary:

Evaluations: No Evaluations Found

**AM237**

**CHMIRS S100218009**

**NNW**

**4031 BRIGHTON AVE.**

**N/A**

**< 1/8**

**OAKLAND, CA 94602**

**0.039 mi.**

**207 ft.**

**Site 1 of 8 in cluster AM**

**Actual:**

CHMIRS:

**203 ft.**

Name: Not reported

**Focus Map:**

Address: 4031 BRIGHTON AVE.

**8**

City, State, Zip: OAKLAND, CA 94602

OES Incident Number: 909062

OES notification: Not reported

OES Date: Not reported

OES Time: Not reported

**Date Completed: 29-NOV-89**

Property Use: 099

Agency Id Number: 1715

Agency Incident Number: 99999

Time Notified: 1245

Time Completed: 1400

Surrounding Area: 400

Estimated Temperature: 65

Property Management: C

More Than Two Substances Involved?: N

Resp Agncy Personel # Of Decontaminated: 0

Responding Agency Personel # Of Injuries: 0

Responding Agency Personel # Of Fatalities: 0

Others Number Of Decontaminated: 0

Others Number Of Injuries: 0

Others Number Of Fatalities: 0

Vehicle Make/year: Not reported

Vehicle License Number: Not reported

Vehicle State: Not reported

Vehicle Id Number: Not reported

CA DOT PUC/ICC Number: Not reported

Company Name: Not reported

Reporting Officer Name/ID: KATHERINE CHESICK

Report Date: 30-NOV-89

Facility Telephone: 415 271-4320

Waterway Involved: Not reported

Waterway: Not reported

Spill Site: Not reported

Cleanup By: Not reported

Containment: Not reported

What Happened: Not reported

Map ID  
 Direction  
 Distance  
 Elevation

MAP FINDINGS

Site

Database(s)

EDR ID Number  
 EPA ID Number

(Continued)

S100218009

Type:	Not reported
Measure:	Not reported
Other:	Not reported
Date/Time:	Not reported
Year:	88-92
Agency:	Not reported
Incident Date:	29-NOV-89
Admin Agency:	Not reported
Amount:	Not reported
Contained:	Not reported
Site Type:	Not reported
E Date:	23-MAY-90
Substance:	Not reported
Unknown:	Not reported
Substance #2:	Not reported
Substance #3:	Not reported
Evacuations:	Not reported
Number of Injuries:	Not reported
Number of Fatalities:	Not reported
#1 Pipeline:	Not reported
#2 Pipeline:	Not reported
#3 Pipeline:	Not reported
#1 Vessel >= 300 Tons:	Not reported
#2 Vessel >= 300 Tons:	Not reported
#3 Vessel >= 300 Tons:	Not reported
Evacs:	Not reported
Injuries:	Not reported
Fatals:	Not reported
Comments:	Not reported
Description:	Not reported

**AG238**     **HEIDE KIM**  
**NW**        **7273 SAYRE DR**  
**< 1/8**      **OAKLAND, CA 94611**  
**0.039 mi.**  
**208 ft.**     **Site 5 of 9 in cluster AG**

**RCRA NonGen / NLR**     **1027684638**  
**CAC003226671**

**Actual:**  
**975 ft.**

**Focus Map:**  
**6**

RCRA Listings:	
Date Form Received by Agency:	20230407
Handler Name:	Heide Kim
Handler Address:	7273 SAYRE DR
Handler City,State,Zip:	OAKLAND, CA 94611
EPA ID:	CAC003226671
Contact Name:	HEIDE KIM
Contact Address:	7273 SAYRE DR
Contact City,State,Zip:	OAKLAND, CA 94611
Contact Telephone:	209-598-3817
Contact Fax:	Not reported
Contact Email:	JGONZALEZ@RMC.COM
Contact Title:	Not reported
EPA Region:	09
Land Type:	Not reported
Federal Waste Generator Description:	Not a generator, verified
Non-Notifier:	Not reported
Biennial Report Cycle:	Not reported
Accessibility:	Not reported
Active Site Indicator:	Not reported
State District Owner:	Not reported



Map ID  
 Direction  
 Distance  
 Elevation

MAP FINDINGS

Site

Database(s)

EDR ID Number  
 EPA ID Number

**HEIDE KIM (Continued)**

**1027684638**

State District:	Not reported
Mailing Address:	7273 SAYRE DR
Mailing City,State,Zip:	OAKLAND, CA 94611
Owner Name:	Heide Kim
Owner Type:	Other
Operator Name:	Heide Kim
Operator Type:	Other
Short-Term Generator Activity:	No
Importer Activity:	No
Mixed Waste Generator:	No
Transporter Activity:	No
Transfer Facility Activity:	No
Recycler Activity with Storage:	No
Small Quantity On-Site Burner Exemption:	No
Smelting Melting and Refining Furnace Exemption:	No
Underground Injection Control:	No
Off-Site Waste Receipt:	No
Universal Waste Indicator:	No
Universal Waste Destination Facility:	No
Federal Universal Waste:	No
Active Site State-Reg Handler:	---
Federal Facility Indicator:	Not reported
Hazardous Secondary Material Indicator:	N
Sub-Part K Indicator:	Not reported
2018 GPRC Permit Baseline:	Not on the Baseline
2018 GPRC Renewals Baseline:	Not on the Baseline
202 GPRC Corrective Action Baseline:	No
Subject to Corrective Action Universe:	No
Non-TSDFs Where RCRA CA has Been Imposed Universe:	No
Corrective Action Priority Ranking:	No NCAPS ranking
Environmental Control Indicator:	No
Institutional Control Indicator:	No
Human Exposure Controls Indicator:	N/A
Groundwater Controls Indicator:	N/A
Significant Non-Complier Universe:	No
Unaddressed Significant Non-Complier Universe:	No
Addressed Significant Non-Complier Universe:	No
Significant Non-Complier With a Compliance Schedule Universe:	No
Financial Assurance Required:	Not reported
Handler Date of Last Change:	20230407
Recognized Trader-Importer:	No
Recognized Trader-Exporter:	No
Importer of Spent Lead Acid Batteries:	No
Exporter of Spent Lead Acid Batteries:	No
Recycler Activity Without Storage:	No
Manifest Broker:	No
Sub-Part P Indicator:	No

**Handler - Owner Operator:**

Owner/Operator Indicator:	Owner
Owner/Operator Name: HEIDE KIM	
Legal Status:	Other
Date Became Current:	Not reported
Date Ended Current:	Not reported
Owner/Operator Address:	7273 SAYRE DR
Owner/Operator City,State,Zip:	OAKLAND, CA 94611

Map ID  
 Direction  
 Distance  
 Elevation

MAP FINDINGS

Site

Database(s)

EDR ID Number  
 EPA ID Number

**HEIDE KIM (Continued)**

**1027684638**

Owner/Operator Telephone: 209-598-3718  
 Owner/Operator Telephone Ext: Not reported  
 Owner/Operator Fax: Not reported  
 Owner/Operator Email: Not reported

Owner/Operator Indicator: Operator  
 Owner/Operator Name: HEIDE KIM  
 Legal Status: Other  
 Date Became Current: Not reported  
 Date Ended Current: Not reported  
 Owner/Operator Address: 7273 SAYRE DR  
 Owner/Operator City,State,Zip: OAKLAND, CA 94611  
 Owner/Operator Telephone: 209-598-3817  
 Owner/Operator Telephone Ext: Not reported  
 Owner/Operator Fax: Not reported  
 Owner/Operator Email: Not reported

Historic Generators:

Receive Date: 20230407  
 Handler Name: HEIDE KIM  
 Federal Waste Generator Description: Not a generator, verified  
 State District Owner: Not reported  
 Large Quantity Handler of Universal Waste: No  
 Recognized Trader Importer: No  
 Recognized Trader Exporter: No  
 Spent Lead Acid Battery Importer: No  
 Spent Lead Acid Battery Exporter: No  
 Current Record: Yes  
 Non Storage Recycler Activity: No  
 Electronic Manifest Broker: No

List of NAICS Codes and Descriptions:

NAICS Code: 56299  
 NAICS Description: ALL OTHER WASTE MANAGEMENT SERVICES

Facility Has Received Notices of Violations:

Violations: No Violations Found

Evaluation Action Summary:

Evaluations: No Evaluations Found

**AG239**  
**NW**  
**< 1/8**  
**0.039 mi.**  
**208 ft.**

**HEIDE KIM**  
**7273 SAYRE DR**  
**OAKLAND, CA 94611**  
**Site 6 of 9 in cluster AG**

**ECHO 1027721221**  
**N/A**

**Actual:**  
**975 ft.**

**ECHO:**  
 Envid: 1027721221  
 Registry ID: 110071419215  
 DFR URL: <http://echo.epa.gov/detailed-facility-report?fid=110071419215>  
 Name: HEIDE KIM  
 Address: 7273 SAYRE DR  
 City,State,Zip: OAKLAND, CA 94611

**Focus Map:**  
**6**

MAP FINDINGS

Map ID  
 Direction  
 Distance  
 Elevation

Site

Database(s)

EDR ID Number  
 EPA ID Number

**AG240**     **HEIDE KIM**  
**NW**        **7273 SAYRE DR**  
**< 1/8**      **OAKLAND, CA 94611**  
**0.039 mi.**  
**208 ft.**     **Site 7 of 9 in cluster AG**

**HWTS**    **S129487771**  
**N/A**

**Actual:**  
**975 ft.**

**Focus Map:**  
**6**

**HWTS:**  
 Name: HEIDI KIM  
 Address: 7273 SAYRE DR  
 Address 2: Not reported  
 City,State,Zip: OAKLAND, CA 94611  
 EPA ID: CAC003232791  
 Inactive Date: Not reported  
 Create Date: 05/16/2023  
 Last Act Date: 05/16/2023  
 Mailing Name: Not reported  
 Mailing Address: 7273 SAYRE DR  
 Mailing Address 2: Not reported  
 Mailing City,State,Zip: OAKLAND, CA  
 Owner Name: HEIDI KIM  
 Owner Address: 7273 SAYRE DR  
 Owner Address 2: Not reported  
 Owner City,State,Zip: OAKLAND, CA 94611  
 Owner Phone: 2095983817  
 Owner Fax: Not reported  
 Contact Name: HEIDI KIM  
 Contact Address: 7273 SAYRE DR  
 Contact Address 2: Not reported  
 City,State,Zip: OAKLAND, CA 94611  
 Contact Phone: 2095983817  
 Contact Fax: Not reported  
 Facility Status: Not reported  
 Facility Type: Not reported  
 Category: Not reported  
 Latitude: Not reported  
 Longitude: Not reported

Name: HEIDE KIM  
 Address: 7273 SAYRE DR  
 Address 2: Not reported  
 City,State,Zip: OAKLAND, CA 94611  
 EPA ID: CAC003226671  
 Inactive Date: 07/07/2023  
 Create Date: 04/07/2023  
 Last Act Date: 07/08/2023  
 Mailing Name: Not reported  
 Mailing Address: 7273 SAYRE DR  
 Mailing Address 2: Not reported  
 Mailing City,State,Zip: OAKLAND, CA  
 Owner Name: HEIDE KIM  
 Owner Address: 7273 SAYRE DR  
 Owner Address 2: Not reported  
 Owner City,State,Zip: OAKLAND, CA 94611  
 Owner Phone: 2095983718  
 Owner Fax: Not reported  
 Contact Name: HEIDE KIM  
 Contact Address: 7273 SAYRE DR  
 Contact Address 2: Not reported  
 City,State,Zip: OAKLAND, CA 94611

Map ID  
 Direction  
 Distance  
 Elevation

MAP FINDINGS

Site

Database(s)

EDR ID Number  
 EPA ID Number

**HEIDE KIM (Continued)**

**S129487771**

Contact Phone: 2095983817  
 Contact Fax: Not reported  
 Facility Status: Not reported  
 Facility Type: Not reported  
 Category: Not reported  
 Latitude: Not reported  
 Longitude: Not reported

**AG241  
 NW  
 < 1/8  
 0.039 mi.  
 208 ft.**

**HEIDI KIM  
 7273 SAYRE DR  
 OAKLAND, CA 94611**

**FINDS 1028060265  
 N/A**

**Site 8 of 9 in cluster AG**

**Actual:  
 975 ft.**

**FINDS:**  
 Registry ID: 110071419215

**Focus Map:  
 6**

Click Here for FRS Facility Detail Report:

Environmental Interest/Information System:

The Resource Conservation and Recovery Act Information System (RCRAInfo) is EPA's comprehensive information system in support of the Resource Conservation and Recovery Act (RCRA) of 1976 and the Hazardous and Solid Waste Amendments (HSWA) of 1984. It tracks many types of information about generators, transporters, treaters, storers, and disposers of hazardous waste.

Click this hyperlink while viewing on your computer to access additional FINDS: detail in the EDR Site Report.

**AG242  
 NW  
 < 1/8  
 0.039 mi.  
 208 ft.**

**HEIDI KIM  
 7273 SAYRE DR  
 OAKLAND, CA 94611**

**RCRA NonGen / NLR 1027690329  
 CAC003232791**

**Site 9 of 9 in cluster AG**

**Actual:  
 975 ft.**

**RCRA Listings:**  
 Date Form Received by Agency: 20230516  
 Handler Name: Heidi Kim  
 Handler Address: 7273 SAYRE DR  
 Handler City,State,Zip: OAKLAND, CA 94611  
 EPA ID: CAC003232791  
 Contact Name: HEIDI KIM  
 Contact Address: 7273 SAYRE DR  
 Contact City,State,Zip: OAKLAND, CA 94611  
 Contact Telephone: 209-598-3817  
 Contact Fax: Not reported  
 Contact Email: JGONZALEZ@RMC.COM  
 Contact Title: Not reported  
 EPA Region: 09  
 Land Type: Not reported  
 Federal Waste Generator Description: Not a generator, verified  
 Non-Notifier: Not reported  
 Biennial Report Cycle: Not reported  
 Accessibility: Not reported  
 Active Site Indicator: Not reported  
 State District Owner: Not reported  
 State District: Not reported

**Focus Map:  
 6**

Map ID  
 Direction  
 Distance  
 Elevation

MAP FINDINGS

Site

Database(s)

EDR ID Number  
 EPA ID Number

**HEIDI KIM (Continued)**

**1027690329**

Mailing Address:	7273 SAYRE DR
Mailing City,State,Zip:	OAKLAND, CA 94611
Owner Name:	Heidi Kim
Owner Type:	Other
Operator Name:	Heidi Kim
Operator Type:	Other
Short-Term Generator Activity:	No
Importer Activity:	No
Mixed Waste Generator:	No
Transporter Activity:	No
Transfer Facility Activity:	No
Recycler Activity with Storage:	No
Small Quantity On-Site Burner Exemption:	No
Smelting Melting and Refining Furnace Exemption:	No
Underground Injection Control:	No
Off-Site Waste Receipt:	No
Universal Waste Indicator:	No
Universal Waste Destination Facility:	No
Federal Universal Waste:	No
Active Site State-Reg Handler:	---
Federal Facility Indicator:	Not reported
Hazardous Secondary Material Indicator:	N
Sub-Part K Indicator:	Not reported
2018 GPRA Permit Baseline:	Not on the Baseline
2018 GPRA Renewals Baseline:	Not on the Baseline
202 GPRA Corrective Action Baseline:	No
Subject to Corrective Action Universe:	No
Non-TSDFs Where RCRA CA has Been Imposed Universe:	No
Corrective Action Priority Ranking:	No NCAPS ranking
Environmental Control Indicator:	No
Institutional Control Indicator:	No
Human Exposure Controls Indicator:	N/A
Groundwater Controls Indicator:	N/A
Significant Non-Complier Universe:	No
Unaddressed Significant Non-Complier Universe:	No
Addressed Significant Non-Complier Universe:	No
Significant Non-Complier With a Compliance Schedule Universe:	No
Financial Assurance Required:	Not reported
Handler Date of Last Change:	20230517
Recognized Trader-Importer:	No
Recognized Trader-Exporter:	No
Importer of Spent Lead Acid Batteries:	No
Exporter of Spent Lead Acid Batteries:	No
Recycler Activity Without Storage:	No
Manifest Broker:	No
Sub-Part P Indicator:	No

**Handler - Owner Operator:**

Owner/Operator Indicator:	Owner
Owner/Operator Name:	HEIDI KIM
Legal Status:	Other
Date Became Current:	Not reported
Date Ended Current:	Not reported
Owner/Operator Address:	7273 SAYRE DR
Owner/Operator City,State,Zip:	OAKLAND, CA 94611
Owner/Operator Telephone:	209-598-3817

Map ID  
 Direction  
 Distance  
 Elevation

MAP FINDINGS

Site

Database(s)

EDR ID Number  
 EPA ID Number

**HEIDI KIM (Continued)**

**1027690329**

Owner/Operator Telephone Ext: Not reported  
 Owner/Operator Fax: Not reported  
 Owner/Operator Email: Not reported

Owner/Operator Indicator: Operator  
 Owner/Operator Name: HEIDI KIM  
 Legal Status: Other  
 Date Became Current: Not reported  
 Date Ended Current: Not reported  
 Owner/Operator Address: 7273 SAYRE DR  
 Owner/Operator City,State,Zip: OAKLAND, CA 94611  
 Owner/Operator Telephone: 209-598-3817  
 Owner/Operator Telephone Ext: Not reported  
 Owner/Operator Fax: Not reported  
 Owner/Operator Email: Not reported

Historic Generators:

Receive Date: 20230516  
 Handler Name: HEIDI KIM  
 Federal Waste Generator Description: Not a generator, verified  
 State District Owner: Not reported  
 Large Quantity Handler of Universal Waste: No  
 Recognized Trader Importer: No  
 Recognized Trader Exporter: No  
 Spent Lead Acid Battery Importer: No  
 Spent Lead Acid Battery Exporter: No  
 Current Record: Yes  
 Non Storage Recycler Activity: No  
 Electronic Manifest Broker: No

List of NAICS Codes and Descriptions:

NAICS Code: 56299  
 NAICS Description: ALL OTHER WASTE MANAGEMENT SERVICES

Facility Has Received Notices of Violations:

Violations: No Violations Found

Evaluation Action Summary:

Evaluations: No Evaluations Found

**AK243**  
**WNW**  
 < 1/8  
 0.039 mi.  
 208 ft.

**QUARTET VENTURES, INC.**  
**4622 EDGEWOOD AVE.**  
**OAKLAND, CA 94602**  
 Site 5 of 12 in cluster AK

**HWTS** S123062321  
**HAZNET** N/A

**Actual:**  
**310 ft.**  
**Focus Map:**  
**9**

**HWTS:**  
 Name: QUARTET VENTURES, INC.  
 Address: 4622 EDGEWOOD AVE.  
 Address 2: Not reported  
 City,State,Zip: OAKLAND, CA 94602  
 EPA ID: CAC002918717  
 Inactive Date: 10/13/2017  
 Create Date: 07/13/2017  
 Last Act Date: Not reported

Map ID  
Direction  
Distance  
Elevation

MAP FINDINGS

Site

Database(s)

EDR ID Number  
EPA ID Number

**QUARTET VENTURES, INC. (Continued)**

**S123062321**

Mailing Name: Not reported  
Mailing Address: 8643 THORS BAY RD.  
Mailing Address 2: Not reported  
Mailing City,State,Zip: EL CERRITO, CA 94530  
Owner Name: QUARTET VENTURES, INC.  
Owner Address: 8643 THORS BAY RD.  
Owner Address 2: Not reported  
Owner City,State,Zip: EL CERRITO, CA 94530  
Owner Phone: Not reported  
Owner Fax: Not reported  
Contact Name: BECKY YIP  
Contact Address: 8643 THORS BAY RD.  
Contact Address 2: Not reported  
City,State,Zip: EL CERRITO, CA 94530  
Contact Phone: Not reported  
Contact Fax: Not reported  
Facility Status: Inactive  
Facility Type: TEMPORARY  
Category: STATE  
Latitude: 37.810003  
Longitude: -122.218225

**NAICS:**

EPA ID: CAC002918717  
Create Date: 2017-07-13 09:32:51.850  
NAICS Code: 56291  
NAICS Description: Remediation Services  
Issued EPA ID Date: 2017-07-13 09:32:51.85300  
Inactive Date: 2017-10-13 03:00:22.52000  
Facility Name: QUARTET VENTURES, INC.  
Facility Address: 4622 EDGEWOOD AVE.  
Facility Address 2: Not reported  
Facility City: OAKLAND  
Facility County: Not reported  
Facility State: CA  
Facility Zip: 94602

**HAZNET:**

Name: QUARTET VENTURES, INC.  
Address: 4622 EDGEWOOD AVE.  
Address 2: Not reported  
City,State,Zip: OAKLAND, CA 94602  
Contact: BECKY YIP  
Telephone: 5106043843  
Mailing Name: Not reported  
Mailing Address: 8643 THORS BAY RD.

Year: 2017  
Gepaid: CAC002918717  
TSD EPA ID: CAD982042475  
CA Waste Code: 151 - Asbestos containing waste  
Disposal Method: H132 - Landfill Or Surface Impoundment That Will Be Closed As Landfill( To Include On-Site Treatment And/Or Stabilization)  
Tons: 0.46

Map ID  
 Direction  
 Distance  
 Elevation

MAP FINDINGS

Site

Database(s)

EDR ID Number  
 EPA ID Number

**QUARTET VENTURES, INC. (Continued)**

**S123062321**

Additional Info:  
 Year: 2017  
 Gen EPA ID: CAC002918717

Shipment Date: 20170727  
 Creation Date: 5/21/2018 18:30:38  
 Receipt Date: 20170727  
 Manifest ID: 014928472JJK  
 Trans EPA ID: CAR000037283  
 Trans Name: WORLD ENVIRONMENTAL & ENERGY INC  
 Trans 2 EPA ID: Not reported  
 Trans 2 Name: Not reported  
 TSDF EPA ID: CAD982042475  
 Trans Name: RECOLOGY HAY ROAD LANDFILL  
 TSDF Alt EPA ID: Not reported  
 TSDF Alt Name: Not reported  
 Waste Code Description: 151 - Asbestos-containing waste  
 RCRA Code: Not reported  
 Meth Code: H132 - Landfill Or Surface Impoundment That Will Be Closed As Landfill( To Include On-Site Treatment And/Or Stabilization)

Quantity Tons: 0.46  
 Waste Quantity: 2  
 Quantity Unit: Y  
 Additional Code 1: Not reported  
 Additional Code 2: Not reported  
 Additional Code 3: Not reported  
 Additional Code 4: Not reported  
 Additional Code 5: Not reported

**AJ244**     **STEPHEN DIVIZICH**  
**SSE**     **1328 EVERETT AVE**  
**< 1/8**     **OAKLAND, CA 94602**  
**0.040 mi.**  
**209 ft.**     **Site 2 of 3 in cluster AJ**

**HWTS**     **S124629341**  
**N/A**

**Actual:**     **HWTS:**  
**312 ft.**     Name:     STEPHEN DIVIZICH  
**Focus Map:**     Address:     1328 EVERETT AVE  
**9**     Address 2:     Not reported  
          City,State,Zip:     OAKLAND, CA 94602  
          EPA ID:     CAC002787637  
          Inactive Date:     12/29/2014  
          Create Date:     09/29/2014  
          Last Act Date:     Not reported  
          Mailing Name:     Not reported  
          Mailing Address:     1328 EVERETT AVE  
          Mailing Address 2:     Not reported  
          Mailing City,State,Zip:     OAKLAND, CA 94602  
          Owner Name:     STEPHEN DIVIZICH  
          Owner Address:     1328 EVERETT AVE  
          Owner Address 2:     Not reported  
          Owner City,State,Zip:     OAKLAND, CA 94602  
          Owner Phone:     Not reported  
          Owner Fax:     Not reported  
          Contact Name:     STEPHEN DIVIZICH  
          Contact Address:     1328 EVERETT AVE  
          Contact Address 2:     Not reported



Map ID  
 Direction  
 Distance  
 Elevation

MAP FINDINGS

Site

Database(s)

EDR ID Number  
 EPA ID Number

**STEPHEN DIVIZICH (Continued)**

**S124629341**

City,State,Zip: OAKLAND, CA 94602  
 Contact Phone: Not reported  
 Contact Fax: Not reported  
 Facility Status: Inactive  
 Facility Type: TEMPORARY  
 Category: STATE  
 Latitude: 37.808337  
 Longitude: -122.218581

**245  
 NW  
 < 1/8  
 0.040 mi.  
 210 ft.**

**UNNAMED LOCATION  
 CONTRA COSTA (County), CA**

**MINES MRDS 1025667106  
 N/A**

**Actual:  
 986 ft.  
 Focus Map:  
 6**

**MINES MRDS:**  
 Name: UNNAMED LOCATION  
 Address: Not reported  
 Deposit identification Number: 10187581  
 City,State,Zip: CALIFORNIA  
 URL: [https://mrdata.usgs.gov/mrds/show-mrds.php?dep\\_id=10187581](https://mrdata.usgs.gov/mrds/show-mrds.php?dep_id=10187581)  
 MRDS Identification Number: Not reported  
 MAS/MILS Identification Number: 0060130104  
 Region: NA  
 Country: United States  
 Primary Commodities: Calcium  
 Secondary Commodities: Not reported  
 Tertiary Commodities: Not reported  
 Operation Type: Unknown  
 Deposit Type: Not reported  
 Production Size: Not reported  
 Development Status: Prospect  
 Ore Minerals or Materials: Not reported  
 Gangue Minerals or Materials: Not reported  
 Other Minerals or Materials: Not reported  
 Ore Body Form: Not reported  
 Workings Type: Not reported  
 Mineral Deposit Model: Not reported  
 Alteration Processes: Not reported  
 Concentration Processes: Not reported  
 Previous Names: Not reported  
 Ore Controls: Not reported  
 Reporter: Western Field Operations Center (WFOC)  
 Host Rock Unit Name: Not reported  
 Host Rock Type: Not reported  
 Associated Rock Unit Name: Not reported  
 Associated Rock Type Code: Not reported  
 Structural Characteristics: Not reported  
 Tectonic Setting: Not reported  
 References: Not reported  
 First Production Year: Not reported  
 Began Before/After FPY: Not reported  
 Last Production Year: Not reported  
 Ended Before/After LPY: Not reported  
 Year Discovered: Not reported  
 Found Before/After YD: Not reported  
 Production History: Not reported  
 Discovery Information: Not reported

Map ID  
 Direction  
 Distance  
 Elevation

MAP FINDINGS

Site

Database(s)

EDR ID Number  
 EPA ID Number

**UNNAMED LOCATION (Continued)**

**1025667106**

Latitude: 37.8435  
 Longitude: -122.17915

**AN246  
 SE  
 < 1/8  
 0.040 mi.  
 211 ft.**

**PETER FEDERICO  
 6811 GUNN DRIVE  
 OAKLAND, CA 94611  
 Site 1 of 4 in cluster AN**

**RCRA NonGen / NLR**

**1027199730  
 CAC003163406**

**Actual:  
 956 ft.**

**Focus Map:  
 6**

RCRA Listings:	
Date Form Received by Agency:	20220224
Handler Name:	Peter Federico
Handler Address:	6811 GUNN DRIVE
Handler City,State,Zip:	OAKLAND, CA 94611
EPA ID:	CAC003163406
Contact Name:	PETER FEDERICO
Contact Address:	6811 GUNN DRIVE
Contact City,State,Zip:	OAKLAND, CA 94611
Contact Telephone:	510-220-4990
Contact Fax:	Not reported
Contact Email:	GISELLE.ESPIRITU@SYNERGYCOMPANIES.ORG
Contact Title:	Not reported
EPA Region:	09
Land Type:	Not reported
Federal Waste Generator Description:	Not a generator, verified
Non-Notifier:	Not reported
Biennial Report Cycle:	Not reported
Accessibility:	Not reported
Active Site Indicator:	Not reported
State District Owner:	Not reported
State District:	Not reported
Mailing Address:	6811 GUNN DRIVE
Mailing City,State,Zip:	OAKLAND, CA 94611
Owner Name:	Peter Federico
Owner Type:	Other
Operator Name:	Peter Federico
Operator Type:	Other
Short-Term Generator Activity:	No
Importer Activity:	No
Mixed Waste Generator:	No
Transporter Activity:	No
Transfer Facility Activity:	No
Recycler Activity with Storage:	No
Small Quantity On-Site Burner Exemption:	No
Smelting Melting and Refining Furnace Exemption:	No
Underground Injection Control:	No
Off-Site Waste Receipt:	No
Universal Waste Indicator:	No
Universal Waste Destination Facility:	No
Federal Universal Waste:	No
Active Site State-Reg Handler:	---
Federal Facility Indicator:	Not reported
Hazardous Secondary Material Indicator:	N
Sub-Part K Indicator:	Not reported
2018 GPRA Permit Baseline:	Not on the Baseline
2018 GPRA Renewals Baseline:	Not on the Baseline
202 GPRA Corrective Action Baseline:	No
Subject to Corrective Action Universe:	No

Map ID  
 Direction  
 Distance  
 Elevation

MAP FINDINGS

Site

Database(s)

EDR ID Number  
 EPA ID Number

**PETER FEDERICO (Continued)**

**1027199730**

Non-TSDFs Where RCRA CA has Been Imposed Universe:	No
Corrective Action Priority Ranking:	No NCAPS ranking
Environmental Control Indicator:	No
Institutional Control Indicator:	No
Human Exposure Controls Indicator:	N/A
Groundwater Controls Indicator:	N/A
Significant Non-Complier Universe:	No
Unaddressed Significant Non-Complier Universe:	No
Addressed Significant Non-Complier Universe:	No
Significant Non-Complier With a Compliance Schedule Universe:	No
Financial Assurance Required:	Not reported
Handler Date of Last Change:	20220228
Recognized Trader-Importer:	No
Recognized Trader-Exporter:	No
Importer of Spent Lead Acid Batteries:	No
Exporter of Spent Lead Acid Batteries:	No
Recycler Activity Without Storage:	No
Manifest Broker:	No
Sub-Part P Indicator:	No

Handler - Owner Operator:

Owner/Operator Indicator:	Owner
Owner/Operator Name:	PETER FEDERICO
Legal Status:	Other
Date Became Current:	Not reported
Date Ended Current:	Not reported
Owner/Operator Address:	6811 GUNN DRIVE
Owner/Operator City,State,Zip:	OAKLAND, CA 94611
Owner/Operator Telephone:	510-220-4990
Owner/Operator Telephone Ext:	Not reported
Owner/Operator Fax:	Not reported
Owner/Operator Email:	Not reported

Owner/Operator Indicator:	Operator
Owner/Operator Name:	PETER FEDERICO
Legal Status:	Other
Date Became Current:	Not reported
Date Ended Current:	Not reported
Owner/Operator Address:	6811 GUNN DRIVE
Owner/Operator City,State,Zip:	OAKLAND, CA 94611
Owner/Operator Telephone:	510-220-4990
Owner/Operator Telephone Ext:	Not reported
Owner/Operator Fax:	Not reported
Owner/Operator Email:	Not reported

Historic Generators:

Receive Date:	20220224
Handler Name:	PETER FEDERICO
Federal Waste Generator Description:	Not a generator, verified
State District Owner:	Not reported
Large Quantity Handler of Universal Waste:	No
Recognized Trader Importer:	No
Recognized Trader Exporter:	No
Spent Lead Acid Battery Importer:	No
Spent Lead Acid Battery Exporter:	No

Map ID  
 Direction  
 Distance  
 Elevation

MAP FINDINGS

Site

Database(s)

EDR ID Number  
 EPA ID Number

**PETER FEDERICO (Continued)**

**1027199730**

Current Record: Yes  
 Non Storage Recycler Activity: No  
 Electronic Manifest Broker: No

List of NAICS Codes and Descriptions:

NAICS Code: 56299  
 NAICS Description: ALL OTHER WASTE MANAGEMENT SERVICES

Facility Has Received Notices of Violations:

Violations: No Violations Found

Evaluation Action Summary:

Evaluations: No Evaluations Found

**AN247**  
**SE**  
**< 1/8**  
**0.040 mi.**  
**211 ft.**

**PETER FEDERICO**  
**6811 GUNN DRIVE**  
**OAKLAND, CA 94611**  
**Site 2 of 4 in cluster AN**

**HWTS S128374038**  
**N/A**

**Actual:**  
**956 ft.**

**HWTS:**

**Focus Map:**  
**6**

Name: PETER FEDERICO  
 Address: 6811 GUNN DRIVE  
 Address 2: Not reported  
 City,State,Zip: OAKLAND, CA 94611  
 EPA ID: CAC003163406  
 Inactive Date: Not reported  
 Create Date: 02/24/2022  
 Last Act Date: Not reported  
 Mailing Name: Not reported  
 Mailing Address: 6811 GUNN DRIVE  
 Mailing Address 2: Not reported  
 Mailing City,State,Zip: OAKLAND, CA 94611  
 Owner Name: PETER FEDERICO  
 Owner Address: 6811 GUNN DRIVE  
 Owner Address 2: Not reported  
 Owner City,State,Zip: OAKLAND, CA 94611  
 Owner Phone: Not reported  
 Owner Fax: Not reported  
 Contact Name: PETER FEDERICO  
 Contact Address: 6811 GUNN DRIVE  
 Contact Address 2: Not reported  
 City,State,Zip: OAKLAND, CA 94611  
 Contact Phone: Not reported  
 Contact Fax: Not reported  
 Facility Status: Active  
 Facility Type: TEMPORARY  
 Category: STATE  
 Latitude: 37.83505502  
 Longitude: -122.191121

MAP FINDINGS

Map ID			EDR ID Number
Direction			EPA ID Number
Distance			
Elevation	Site	Database(s)	

---

<b>AN248</b> <b>SE</b> < 1/8 0.040 mi. 211 ft.	<b>PETER FEDERICO</b> <b>6811 GUNN DRIVE</b> <b>OAKLAND, CA 94611</b>  <b>Site 3 of 4 in cluster AN</b>	<b>FINDS</b>	<b>1027172029</b> N/A
--	---	--------------	--------------------------

**Actual:** 956 ft.      **FINDS:**  
 Registry ID:                      110071243265

**Focus Map:** 6      [Click Here for FRS Facility Detail Report:](#)

Environmental Interest/Information System:

The Resource Conservation and Recovery Act Information System (RCRAInfo) is EPA's comprehensive information system in support of the Resource Conservation and Recovery Act (RCRA) of 1976 and the Hazardous and Solid Waste Amendments (HSWA) of 1984. It tracks many types of information about generators, transporters, treaters, storers, and disposers of hazardous waste.

[Click this hyperlink](#) while viewing on your computer to access additional FINDS: detail in the EDR Site Report.

<b>AN249</b> <b>SE</b> < 1/8 0.040 mi. 211 ft.	<b>PETER FEDERICO</b> <b>6811 GUNN DRIVE</b> <b>OAKLAND, CA 94611</b>  <b>Site 4 of 4 in cluster AN</b>	<b>ECHO</b>	<b>1027194856</b> N/A
--	---	-------------	--------------------------

**Actual:** 956 ft.      **ECHO:**  
 Envid:                                      1027194856  
**Focus Map:** 6      Registry ID:                              110071243265  
 DFR URL:                              <http://echo.epa.gov/detailed-facility-report?fid=110071243265>  
 Name:                                      PETER FEDERICO  
 Address:                                    6811 GUNN DRIVE  
 City,State,Zip:                            OAKLAND, CA 94611

<b>L250</b> <b>SE</b> < 1/8 0.040 mi. 212 ft.	<b>BARRY EPSTEIN</b> <b>4609 DOLORES AVENUE</b> <b>OAKLAND, CA 94602</b>  <b>Site 8 of 11 in cluster L</b>	<b>ECHO</b>	<b>1027628676</b> N/A
---	--	-------------	--------------------------

**Actual:** 311 ft.      **ECHO:**  
 Envid:                                      1027628676  
**Focus Map:** 9      Registry ID:                              110071391577  
 DFR URL:                              <http://echo.epa.gov/detailed-facility-report?fid=110071391577>  
 Name:                                      BARRY EPSTEIN  
 Address:                                    4609 DOLORES AVENUE  
 City,State,Zip:                            OAKLAND, CA 94602

Map ID  
 Direction  
 Distance  
 Elevation

MAP FINDINGS

Site

Database(s)

EDR ID Number  
 EPA ID Number

**L251**      **BARRY EPSTEIN**      **RCRA NonGen / NLR**      **1027520834**  
**SE**      **4609 DOLORES AVENUE**           **CAC003213078**  
**< 1/8**      **OAKLAND, CA 94602**  
**0.040 mi.**  
**212 ft.**      **Site 9 of 11 in cluster L**

<b>Actual:</b> <b>311 ft.</b>	RCRA Listings:	20230118
<b>Focus Map:</b> <b>9</b>	Date Form Received by Agency:	Barry Epstein
	Handler Name:	4609 DOLORES AVENUE
	Handler Address:	OAKLAND, CA 94602
	Handler City,State,Zip:	CAC003213078
	EPA ID:	BARRY EPSTEIN
	Contact Name:	4609 DOLORES AVENUE
	Contact Address:	OAKLAND, CA 94602
	Contact City,State,Zip:	415-606-6722
	Contact Telephone:	Not reported
	Contact Fax:	GISELLE.ESPIRITU@SYNERGYCOMPANIES.ORG
	Contact Email:	Not reported
	Contact Title:	09
	EPA Region:	Not reported
	Land Type:	Not a generator, verified
	Federal Waste Generator Description:	Not reported
	Non-Notifier:	Not reported
	Biennial Report Cycle:	Not reported
	Accessibility:	Not reported
	Active Site Indicator:	Not reported
	State District Owner:	Not reported
	State District:	Not reported
	Mailing Address:	4609 DOLORES AVENUE
	Mailing City,State,Zip:	OAKLAND, CA 94602
	Owner Name:	Barry Epstein
	Owner Type:	Other
	Operator Name:	Barry Epstein
	Operator Type:	Other
	Short-Term Generator Activity:	No
	Importer Activity:	No
	Mixed Waste Generator:	No
	Transporter Activity:	No
	Transfer Facility Activity:	No
	Recycler Activity with Storage:	No
	Small Quantity On-Site Burner Exemption:	No
	Smelting Melting and Refining Furnace Exemption:	No
	Underground Injection Control:	No
	Off-Site Waste Receipt:	No
	Universal Waste Indicator:	No
	Universal Waste Destination Facility:	No
	Federal Universal Waste:	No
	Active Site State-Reg Handler:	---
	Federal Facility Indicator:	Not reported
	Hazardous Secondary Material Indicator:	N
	Sub-Part K Indicator:	Not reported
	2018 GPRC Permit Baseline:	Not on the Baseline
	2018 GPRC Renewals Baseline:	Not on the Baseline
	202 GPRC Corrective Action Baseline:	No
	Subject to Corrective Action Universe:	No
	Non-TSDFs Where RCRA CA has Been Imposed Universe:	No
	Corrective Action Priority Ranking:	No NCAPS ranking
	Environmental Control Indicator:	No
	Institutional Control Indicator:	No

Map ID  
Direction  
Distance  
Elevation

MAP FINDINGS

Site

Database(s)

EDR ID Number  
EPA ID Number

**BARRY EPSTEIN (Continued)**

**1027520834**

Human Exposure Controls Indicator: N/A  
Groundwater Controls Indicator: N/A  
Significant Non-Complier Universe: No  
Unaddressed Significant Non-Complier Universe: No  
Addressed Significant Non-Complier Universe: No  
Significant Non-Complier With a Compliance Schedule Universe: No  
Financial Assurance Required: Not reported  
Handler Date of Last Change: 20230118  
Recognized Trader-Importer: No  
Recognized Trader-Exporter: No  
Importer of Spent Lead Acid Batteries: No  
Exporter of Spent Lead Acid Batteries: No  
Recycler Activity Without Storage: No  
Manifest Broker: No  
Sub-Part P Indicator: No

Handler - Owner Operator:

Owner/Operator Indicator: Owner  
Owner/Operator Name: BARRY EPSTEIN  
Legal Status: Other  
Date Became Current: Not reported  
Date Ended Current: Not reported  
Owner/Operator Address: 4609 DOLORES AVENUE  
Owner/Operator City,State,Zip: OAKLAND, CA 94602  
Owner/Operator Telephone: 415-606-6722  
Owner/Operator Telephone Ext: Not reported  
Owner/Operator Fax: Not reported  
Owner/Operator Email: Not reported

Owner/Operator Indicator: Operator  
Owner/Operator Name: BARRY EPSTEIN  
Legal Status: Other  
Date Became Current: Not reported  
Date Ended Current: Not reported  
Owner/Operator Address: 4609 DOLORES AVENUE  
Owner/Operator City,State,Zip: OAKLAND, CA 94602  
Owner/Operator Telephone: 415-606-6722  
Owner/Operator Telephone Ext: Not reported  
Owner/Operator Fax: Not reported  
Owner/Operator Email: Not reported

Historic Generators:

Receive Date: 20230118  
Handler Name: BARRY EPSTEIN  
Federal Waste Generator Description: Not a generator, verified  
State District Owner: Not reported  
Large Quantity Handler of Universal Waste: No  
Recognized Trader Importer: No  
Recognized Trader Exporter: No  
Spent Lead Acid Battery Importer: No  
Spent Lead Acid Battery Exporter: No  
Current Record: Yes  
Non Storage Recycler Activity: No  
Electronic Manifest Broker: No

Map ID  
Direction  
Distance  
Elevation

MAP FINDINGS

Site

Database(s)

EDR ID Number  
EPA ID Number

**BARRY EPSTEIN (Continued)**

**1027520834**

List of NAICS Codes and Descriptions:

NAICS Code: 56299  
NAICS Description: ALL OTHER WASTE MANAGEMENT SERVICES

Facility Has Received Notices of Violations:

Violations: No Violations Found

Evaluation Action Summary:

Evaluations: No Evaluations Found

**L252**  
**SE**  
**< 1/8**  
**0.040 mi.**  
**212 ft.**

**BARRY EPSTEIN**  
**4609 DOLORES AVENUE**  
**OAKLAND, CA 94602**  
**Site 10 of 11 in cluster L**

**HWTS S129478139**  
**N/A**

**Actual:**  
**311 ft.**

**Focus Map:**  
**9**

**HWTS:**  
Name: BARRY EPSTEIN  
Address: 4609 DOLORES AVENUE  
Address 2: Not reported  
City,State,Zip: OAKLAND, CA 94602  
EPA ID: CAC003213078  
Inactive Date: 04/19/2023  
Create Date: 01/18/2023  
Last Act Date: 04/20/2023  
Mailing Name: Not reported  
Mailing Address: 4609 DOLORES AVENUE  
Mailing Address 2: Not reported  
Mailing City,State,Zip: OAKLAND, CA  
Owner Name: BARRY EPSTEIN  
Owner Address: 4609 DOLORES AVENUE  
Owner Address 2: Not reported  
Owner City,State,Zip: OAKLAND, CA 94602  
Owner Phone: 4156066722  
Owner Fax: Not reported  
Contact Name: BARRY EPSTEIN  
Contact Address: 4609 DOLORES AVENUE  
Contact Address 2: Not reported  
City,State,Zip: OAKLAND, CA 94602  
Contact Phone: 4156066722  
Contact Fax: Not reported  
Facility Status: Not reported  
Facility Type: Not reported  
Category: Not reported  
Latitude: Not reported  
Longitude: Not reported



MAP FINDINGS

Map ID Direction Distance Elevation			EDR ID Number EPA ID Number
--	--	--	--------------------------------

<b>L253</b> <b>SE</b> < 1/8 0.040 mi. 212 ft.	<b>BARRY EPSTEIN</b> <b>4609 DOLORES AVENUE</b> <b>OAKLAND, CA 94602</b>  <b>Site 11 of 11 in cluster L</b>	<b>FINDS</b>	<b>1027667859</b> <b>N/A</b>
---	---	--------------	---------------------------------

**Actual:** FINDS:  
**311 ft.** Registry ID: 110071391577

**Focus Map:**  
**9** [Click Here for FRS Facility Detail Report:](#)

Environmental Interest/Information System:  
 The Resource Conservation and Recovery Act Information System (RCRAInfo) is EPA's comprehensive information system in support of the Resource Conservation and Recovery Act (RCRA) of 1976 and the Hazardous and Solid Waste Amendments (HSWA) of 1984. It tracks many types of information about generators, transporters, treaters, storers, and disposers of hazardous waste.

[Click this hyperlink](#) while viewing on your computer to access additional FINDS: detail in the EDR Site Report.

<b>AO254</b> <b>SSE</b> < 1/8 0.040 mi. 213 ft.	<b>EIKO RANDLE</b> <b>3828 BEAUMONT AVENUE</b> <b>OAKLAND, CA 94602</b>  <b>Site 1 of 9 in cluster AO</b>	<b>ECHO</b>	<b>1026947342</b> <b>N/A</b>
---	---	-------------	---------------------------------

**Actual:** ECHO:  
**215 ft.** Envid: 1026947342  
**Focus Map:** Registry ID: 110071183270  
**8** DFR URL: <http://echo.epa.gov/detailed-facility-report?fid=110071183270>  
 Name: EIKO RANDLE  
 Address: 3828 BEAUMONT AVENUE  
 City,State,Zip: OAKLAND, CA 94602

<b>AO255</b> <b>SSE</b> < 1/8 0.040 mi. 213 ft.	<b>EIKO RANDLE</b> <b>3828 BEAUMONT AVENUE</b> <b>OAKLAND, CA 94602</b>  <b>Site 2 of 9 in cluster AO</b>	<b>FINDS</b>	<b>1027131622</b> <b>N/A</b>
---	---	--------------	---------------------------------

**Actual:** FINDS:  
**215 ft.** Registry ID: 110071183270

**Focus Map:**  
**8** [Click Here for FRS Facility Detail Report:](#)

Environmental Interest/Information System:  
 The Resource Conservation and Recovery Act Information System (RCRAInfo) is EPA's comprehensive information system in support of the Resource Conservation and Recovery Act (RCRA) of 1976 and the Hazardous and Solid Waste Amendments (HSWA) of 1984. It tracks many types of information about generators, transporters, treaters, storers, and disposers of hazardous waste.

[Click this hyperlink](#) while viewing on your computer to access additional FINDS: detail in the EDR Site Report.

Map ID  
 Direction  
 Distance  
 Elevation

MAP FINDINGS

Site

Database(s)

EDR ID Number  
 EPA ID Number

**AO256**  
**SSE**  
 < 1/8  
 0.040 mi.  
 213 ft.

**EIKO RANDLE**  
**3828 BEAUMONT AVENUE**  
**OAKLAND, CA 94602**

**RCRA NonGen / NLR**

**1027079798**  
**CAC003151766**

**Site 3 of 9 in cluster AO**

**Actual:**  
**215 ft.**

**Focus Map:**  
**8**

RCRA Listings:

Date Form Received by Agency:	20211208
Handler Name:	Eiko Randle
Handler Address:	3828 BEAUMONT AVENUE
Handler City,State,Zip:	OAKLAND, CA 94602
EPA ID:	CAC003151766
Contact Name:	EIKO RANDLE
Contact Address:	3828 BEAUMONT AVENUE
Contact City,State,Zip:	OAKLAND, CA 94602
Contact Telephone:	510-318-1876
Contact Fax:	Not reported
Contact Email:	KARINA.GARCIA@SYNERGYCOMPANIES.ORG
Contact Title:	Not reported
EPA Region:	09
Land Type:	Not reported
Federal Waste Generator Description:	Not a generator, verified
Non-Notifier:	Not reported
Biennial Report Cycle:	Not reported
Accessibility:	Not reported
Active Site Indicator:	Not reported
State District Owner:	Not reported
State District:	Not reported
Mailing Address:	3828 BEAUMONT AVENUE
Mailing City,State,Zip:	OAKLAND, CA 94602
Owner Name:	Eiko Randle
Owner Type:	Other
Operator Name:	Eiko Randle
Operator Type:	Other
Short-Term Generator Activity:	No
Importer Activity:	No
Mixed Waste Generator:	No
Transporter Activity:	No
Transfer Facility Activity:	No
Recycler Activity with Storage:	No
Small Quantity On-Site Burner Exemption:	No
Smelting Melting and Refining Furnace Exemption:	No
Underground Injection Control:	No
Off-Site Waste Receipt:	No
Universal Waste Indicator:	No
Universal Waste Destination Facility:	No
Federal Universal Waste:	No
Active Site State-Reg Handler:	---
Federal Facility Indicator:	Not reported
Hazardous Secondary Material Indicator:	N
Sub-Part K Indicator:	Not reported
2018 GPRC Permit Baseline:	Not on the Baseline
2018 GPRC Renewals Baseline:	Not on the Baseline
202 GPRC Corrective Action Baseline:	No
Subject to Corrective Action Universe:	No
Non-TSDFs Where RCRA CA has Been Imposed Universe:	No
Corrective Action Priority Ranking:	No NCAPS ranking
Environmental Control Indicator:	No
Institutional Control Indicator:	No

Map ID  
Direction  
Distance  
Elevation

MAP FINDINGS

Site

Database(s)

EDR ID Number  
EPA ID Number

**EIKO RANDLE (Continued)**

**1027079798**

Human Exposure Controls Indicator:	N/A
Groundwater Controls Indicator:	N/A
Significant Non-Complier Universe:	No
Unaddressed Significant Non-Complier Universe:	No
Addressed Significant Non-Complier Universe:	No
Significant Non-Complier With a Compliance Schedule Universe:	No
Financial Assurance Required:	Not reported
Handler Date of Last Change:	20211208
Recognized Trader-Importer:	No
Recognized Trader-Exporter:	No
Importer of Spent Lead Acid Batteries:	No
Exporter of Spent Lead Acid Batteries:	No
Recycler Activity Without Storage:	No
Manifest Broker:	No
Sub-Part P Indicator:	No

Handler - Owner Operator:

Owner/Operator Indicator:	Owner
Owner/Operator Name: EIKO RANDLE	
Legal Status:	Other
Date Became Current:	Not reported
Date Ended Current:	Not reported
Owner/Operator Address:	3828 BEAUMONT AVENUE
Owner/Operator City,State,Zip:	OAKLAND, CA 94602
Owner/Operator Telephone:	510-318-1876
Owner/Operator Telephone Ext:	Not reported
Owner/Operator Fax:	Not reported
Owner/Operator Email:	Not reported

Owner/Operator Indicator:	Operator
Owner/Operator Name: EIKO RANDLE	
Legal Status:	Other
Date Became Current:	Not reported
Date Ended Current:	Not reported
Owner/Operator Address:	3828 BEAUMONT AVENUE
Owner/Operator City,State,Zip:	OAKLAND, CA 94602
Owner/Operator Telephone:	510-318-1876
Owner/Operator Telephone Ext:	Not reported
Owner/Operator Fax:	Not reported
Owner/Operator Email:	Not reported

Historic Generators:

Receive Date:	20211208
Handler Name: EIKO RANDLE	
Federal Waste Generator Description:	Not a generator, verified
State District Owner:	Not reported
Large Quantity Handler of Universal Waste:	No
Recognized Trader Importer:	No
Recognized Trader Exporter:	No
Spent Lead Acid Battery Importer:	No
Spent Lead Acid Battery Exporter:	No
Current Record:	Yes
Non Storage Recycler Activity:	No
Electronic Manifest Broker:	No

Map ID  
Direction  
Distance  
Elevation

MAP FINDINGS

Site

Database(s)

EDR ID Number  
EPA ID Number

**EIKO RANDLE (Continued)**

**1027079798**

List of NAICS Codes and Descriptions:

NAICS Code: 56299  
NAICS Description: ALL OTHER WASTE MANAGEMENT SERVICES

Facility Has Received Notices of Violations:

Violations: No Violations Found

Evaluation Action Summary:

Evaluations: No Evaluations Found

**AO257**  
**SSE**  
**< 1/8**  
**0.040 mi.**  
**213 ft.**

**EIKO RANDLE**  
**3828 BEAUMONT AVENUE**  
**OAKLAND, CA 94602**  
**Site 4 of 9 in cluster AO**

**HWTS** **S128363302**  
**HAZNET** **N/A**

**Actual:**  
**215 ft.**

**Focus Map:**  
**8**

**HWTS:**  
Name: EIKO RANDLE  
Address: 3828 BEAUMONT AVENUE  
Address 2: Not reported  
City,State,Zip: OAKLAND, CA 94602  
EPA ID: CAC003151766  
Inactive Date: 03/09/2022  
Create Date: 12/08/2021  
Last Act Date: Not reported  
Mailing Name: Not reported  
Mailing Address: 3828 BEAUMONT AVENUE  
Mailing Address 2: Not reported  
Mailing City,State,Zip: OAKLAND, CA 94602  
Owner Name: EIKO RANDLE  
Owner Address: 3828 BEAUMONT AVENUE  
Owner Address 2: Not reported  
Owner City,State,Zip: OAKLAND, CA 94602  
Owner Phone: Not reported  
Owner Fax: Not reported  
Contact Name: EIKO RANDLE  
Contact Address: 3828 BEAUMONT AVENUE  
Contact Address 2: Not reported  
City,State,Zip: OAKLAND, CA 94602  
Contact Phone: Not reported  
Contact Fax: Not reported  
Facility Status: Inactive  
Facility Type: TEMPORARY  
Category: STATE  
Latitude: 37.80447402  
Longitude: -122.22694304

**HAZNET:**

Name: EIKO RANDLE  
Address: 3828 BEAUMONT AVENUE  
Address 2: Not reported  
City,State,Zip: OAKLAND, CA 94602  
Contact: EIKO RANDLE  
Telephone: 5103181876  
Mailing Name: Not reported

Map ID  
Direction  
Distance  
Elevation

MAP FINDINGS

Site

Database(s)

EDR ID Number  
EPA ID Number

**EIKO RANDLE (Continued)**

**S128363302**

Mailing Address: 3828 BEAUMONT AVENUE  
Year: 2021  
Gepaid: CAC003151766  
TSD EPA ID: CAD981382732  
CA Waste Code: 151 - Asbestos containing waste  
Disposal Method: H132 - Landfill Or Surface Impoundment That Will Be Closed As  
Landfill( To Include On-Site Treatment And/Or Stabilization)  
Tons: 0.84

**G258  
NNW  
< 1/8  
0.041 mi.  
214 ft.**

**THE GREENWOOD CO  
4188 GREENWOOD AVENUE  
OAKLAND, CA 94602  
Site 11 of 11 in cluster G**

**HWTS S124553014  
N/A**

**Actual:  
221 ft.  
Focus Map:  
9**

**HWTS:**  
Name: THE GREENWOOD CO  
Address: 4188 GREENWOOD AVENUE  
Address 2: Not reported  
City,State,Zip: OAKLAND, CA 94602  
EPA ID: CAC001238224  
Inactive Date: 10/25/2000  
Create Date: 11/05/1996  
Last Act Date: Not reported  
Mailing Name: Not reported  
Mailing Address: 101 HOWARD ST #404  
Mailing Address 2: Not reported  
Mailing City,State,Zip: SAN FRANCISCO, CA 941050000  
Owner Name: CORPORATION  
Owner Address: 101 HOWARD ST #404  
Owner Address 2: Not reported  
Owner City,State,Zip: SAN FRANCISCO, CA 941050000  
Owner Phone: Not reported  
Owner Fax: Not reported  
Contact Name: CHRISTOPHER BOOTH, OWNER  
Contact Address: 101 HOWARD ST #404  
Contact Address 2: Not reported  
City,State,Zip: SAN FRANCISCO, CA 941050000  
Contact Phone: Not reported  
Contact Fax: Not reported  
Facility Status: Inactive  
Facility Type: TEMPORARY  
Category: STATE  
Latitude: 37.807841  
Longitude: -122.223671

MAP FINDINGS

Map ID  
 Direction  
 Distance  
 Elevation

Site

Database(s)

EDR ID Number  
 EPA ID Number

**W259**      **1X GREGORSKI RESIDENCE**  
**NNW**      **4334 EDGEWOOD ST.**  
**< 1/8**      **OAKLAND, CA 94602**  
**0.041 mi.**  
**215 ft.**      **Site 5 of 5 in cluster W**

**HWTS**      **S123754693**  
**HAZNET**      **N/A**

**Actual:**  
**287 ft.**

**HWTS:**

**Focus Map:**  
**9**

Name:	1X GREGORSKI RESIDENCE
Address:	4334 EDGEWOOD ST.
Address 2:	Not reported
City,State,Zip:	OAKLAND, CA 94602
EPA ID:	CAD981163223
Inactive Date:	01/01/1991
Create Date:	04/07/1986
Last Act Date:	Not reported
Mailing Name:	Not reported
Mailing Address:	4334 EDGEWOOD ST.
Mailing Address 2:	Not reported
Mailing City,State,Zip:	OAKLAND, CA 946020000
Owner Name:	Not reported
Owner Address:	Not reported
Owner Address 2:	Not reported
Owner City,State,Zip:	Not reported
Owner Phone:	Not reported
Owner Fax:	Not reported
Contact Name:	KAY GREGORSKI
Contact Address:	Not reported
Contact Address 2:	Not reported
City,State,Zip:	Not reported
Contact Phone:	Not reported
Contact Fax:	Not reported
Facility Status:	Inactive
Facility Type:	PERMANENT
Category:	STATE
Latitude:	37.80825
Longitude:	-122.221905

**HAZNET:**

Name:	1X GREGORSKI RESIDENCE
Address:	4334 EDGEWOOD ST.
Address 2:	Not reported
City,State,Zip:	OAKLAND, CA 946020000
Contact:	KAY GREGORSKI
Telephone:	4154863229
Mailing Name:	Not reported
Mailing Address:	4334 EDGEWOOD ST.
Year:	1985
Gepaid:	CAD981163223
TSD EPA ID:	CAX000084459
CA Waste Code:	151 - Asbestos containing waste
Disposal Method:	D80 - Disposal, Land Fill
Tons:	0.8428

MAP FINDINGS

Map ID  
 Direction  
 Distance  
 Elevation

Site

Database(s)

EDR ID Number  
 EPA ID Number

**AP260**      **BETSY BLOCK**  
**NNW**        **3900 GREENWOOD AVE**  
**< 1/8**        **OAKLAND, CA 94610**  
**0.041 mi.**  
**216 ft.**        **Site 1 of 4 in cluster AP**

**HWTS**      **S127112350**  
**HAZNET**    **N/A**

**Actual:**  
**218 ft.**

**HWTS:**

**Focus Map:**  
**8**

Name:	BETSY BLOCK
Address:	3900 GREENWOOD AVE
Address 2:	Not reported
City,State,Zip:	OAKLAND, CA 94610
EPA ID:	CAC003102434
Inactive Date:	04/26/2021
Create Date:	01/25/2021
Last Act Date:	Not reported
Mailing Name:	Not reported
Mailing Address:	3900 GREENWOOD AVE
Mailing Address 2:	Not reported
Mailing City,State,Zip:	OAKLAND, CA 94610
Owner Name:	BETSY BLOCK
Owner Address:	3900 GREENWOOD AVE
Owner Address 2:	Not reported
Owner City,State,Zip:	OAKLAND, CA 94610
Owner Phone:	Not reported
Owner Fax:	Not reported
Contact Name:	BETSY BLOCK
Contact Address:	3900 GREENWOOD AVE
Contact Address 2:	Not reported
City,State,Zip:	OAKLAND, CA 94610
Contact Phone:	Not reported
Contact Fax:	Not reported
Facility Status:	Inactive
Facility Type:	TEMPORARY
Category:	STATE
Latitude:	37.805557
Longitude:	-122.22770303

**HAZNET:**

Name:	BETSY BLOCK
Address:	3900 GREENWOOD AVE
Address 2:	Not reported
City,State,Zip:	OAKLAND, CA 94610
Contact:	BETSY BLOCK
Telephone:	5102933009
Mailing Name:	Not reported
Mailing Address:	3900 GREENWOOD AVE

Year:	2021
Gepaid:	CAC003102434
TSD EPA ID:	CAD981382732
CA Waste Code:	151 - Asbestos containing waste
Disposal Method:	H132 - Landfill Or Surface Impoundment That Will Be Closed As Landfill( To Include On-Site Treatment And/Or Stabilization)
Tons:	0.46

Map ID  
 Direction  
 Distance  
 Elevation

MAP FINDINGS

Site

Database(s)

EDR ID Number  
 EPA ID Number

**AP261**  
**NNW**  
**< 1/8**  
**0.041 mi.**  
**216 ft.**

**BETSY BLOCK**  
**3900 GREENWOOD AVE**  
**OAKLAND, CA 94610**  
**Site 2 of 4 in cluster AP**

**RCRA NonGen / NLR**    **1026714089**  
**CAC003102434**

**Actual:**  
**218 ft.**

RCRA Listings:

**Focus Map:**  
**8**

Date Form Received by Agency:	20210125
Handler Name:	Betsy Block
Handler Address:	3900 GREENWOOD AVE
Handler City,State,Zip:	OAKLAND, CA 94610
EPA ID:	CAC003102434
Contact Name:	BETSY BLOCK
Contact Address:	3900 GREENWOOD AVE
Contact City,State,Zip:	OAKLAND, CA 94610
Contact Telephone:	510-293-3009
Contact Fax:	Not reported
Contact Email:	CBECERRA@MGREMEDIATION.COM
Contact Title:	Not reported
EPA Region:	09
Land Type:	Not reported
Federal Waste Generator Description:	Not a generator, verified
Non-Notifier:	Not reported
Biennial Report Cycle:	Not reported
Accessibility:	Not reported
Active Site Indicator:	Not reported
State District Owner:	Not reported
State District:	Not reported
Mailing Address:	3900 GREENWOOD AVE
Mailing City,State,Zip:	OAKLAND, CA 94610
Owner Name:	Betsy Block
Owner Type:	Other
Operator Name:	Betsy Block
Operator Type:	Other
Short-Term Generator Activity:	No
Importer Activity:	No
Mixed Waste Generator:	No
Transporter Activity:	No
Transfer Facility Activity:	No
Recycler Activity with Storage:	No
Small Quantity On-Site Burner Exemption:	No
Smelting Melting and Refining Furnace Exemption:	No
Underground Injection Control:	No
Off-Site Waste Receipt:	No
Universal Waste Indicator:	No
Universal Waste Destination Facility:	No
Federal Universal Waste:	No
Active Site State-Reg Handler:	---
Federal Facility Indicator:	Not reported
Hazardous Secondary Material Indicator:	N
Sub-Part K Indicator:	Not reported
2018 GPRC Permit Baseline:	Not on the Baseline
2018 GPRC Renewals Baseline:	Not on the Baseline
202 GPRC Corrective Action Baseline:	No
Subject to Corrective Action Universe:	No
Non-TSDFs Where RCRA CA has Been Imposed Universe:	No
Corrective Action Priority Ranking:	No NCAPS ranking
Environmental Control Indicator:	No
Institutional Control Indicator:	No



Map ID  
Direction  
Distance  
Elevation

MAP FINDINGS

Site

Database(s)

EDR ID Number  
EPA ID Number

**BETSY BLOCK (Continued)**

**1026714089**

Human Exposure Controls Indicator: N/A  
Groundwater Controls Indicator: N/A  
Significant Non-Complier Universe: No  
Unaddressed Significant Non-Complier Universe: No  
Addressed Significant Non-Complier Universe: No  
Significant Non-Complier With a Compliance Schedule Universe: No  
Financial Assurance Required: Not reported  
Handler Date of Last Change: 20210226  
Recognized Trader-Importer: No  
Recognized Trader-Exporter: No  
Importer of Spent Lead Acid Batteries: No  
Exporter of Spent Lead Acid Batteries: No  
Recycler Activity Without Storage: No  
Manifest Broker: No  
Sub-Part P Indicator: No

Handler - Owner Operator:

Owner/Operator Indicator: Owner  
Owner/Operator Name: BETSY BLOCK  
Legal Status: Other  
Date Became Current: Not reported  
Date Ended Current: Not reported  
Owner/Operator Address: 3900 GREENWOOD AVE  
Owner/Operator City,State,Zip: OAKLAND, CA 94610  
Owner/Operator Telephone: 510-293-3009  
Owner/Operator Telephone Ext: Not reported  
Owner/Operator Fax: Not reported  
Owner/Operator Email: Not reported

Owner/Operator Indicator: Operator  
Owner/Operator Name: BETSY BLOCK  
Legal Status: Other  
Date Became Current: Not reported  
Date Ended Current: Not reported  
Owner/Operator Address: 3900 GREENWOOD AVE  
Owner/Operator City,State,Zip: OAKLAND, CA 94610  
Owner/Operator Telephone: 510-293-3009  
Owner/Operator Telephone Ext: Not reported  
Owner/Operator Fax: Not reported  
Owner/Operator Email: Not reported

Historic Generators:

Receive Date: 20210125  
Handler Name: BETSY BLOCK  
Federal Waste Generator Description: Not a generator, verified  
State District Owner: Not reported  
Large Quantity Handler of Universal Waste: No  
Recognized Trader Importer: No  
Recognized Trader Exporter: No  
Spent Lead Acid Battery Importer: No  
Spent Lead Acid Battery Exporter: No  
Current Record: Yes  
Non Storage Recycler Activity: No  
Electronic Manifest Broker: No

Map ID  
 Direction  
 Distance  
 Elevation

MAP FINDINGS

Site

Database(s)

EDR ID Number  
 EPA ID Number

**BETSY BLOCK (Continued)**

**1026714089**

List of NAICS Codes and Descriptions:

NAICS Code: 56299  
 NAICS Description: ALL OTHER WASTE MANAGEMENT SERVICES

Facility Has Received Notices of Violations:

Violations: No Violations Found

Evaluation Action Summary:

Evaluations: No Evaluations Found

**AP262**  
**NNW**  
 < 1/8  
 0.041 mi.  
 216 ft.

**BETSY BLOCK**  
**3900 GREENWOOD AVE**  
**OAKLAND, CA 94610**  
 Site 3 of 4 in cluster AP

**ECHO 1026743429**  
**N/A**

**Actual:**  
**218 ft.**

ECHO:

Envid: 1026743429  
 Registry ID: 110071053925  
 DFR URL: <http://echo.epa.gov/detailed-facility-report?fid=110071053925>  
 Name: BETSY BLOCK  
 Address: 3900 GREENWOOD AVE  
 City,State,Zip: OAKLAND, CA 94610

**Focus Map:**  
**8**

**AQ263**  
**SE**  
 < 1/8  
 0.041 mi.  
 216 ft.

**EUGENE ZAHAS**  
**2150 LEIMERT BLVD,**  
**OAKLAND, CA 94602**  
 Site 1 of 6 in cluster AQ

**RCRA NonGen / NLR 1026486761**  
**CAC003092924**

**Actual:**  
**602 ft.**

RCRA Listings:

Date Form Received by Agency: 20201113  
 Handler Name: Eugene Zahas  
 Handler Address: 2150 LEIMERT BLVD,  
 OAKLAND, CA 94602  
 Handler City,State,Zip: OAKLAND, CA 94602  
 EPA ID: CAC003092924  
 Contact Name: JIMMIE MCCANTS  
 Contact Address: 2150 LEIMERT BLVD,  
 OAKLAND, CA 94602  
 Contact City,State,Zip: OAKLAND, CA 94602  
 Contact Telephone: 925-239-5862  
 Contact Fax: Not reported  
 Contact Email: JMCCANTS@RIMKUS.COM  
 Contact Title: Not reported  
 EPA Region: 09  
 Land Type: Not reported  
 Federal Waste Generator Description: Not a generator, verified  
 Non-Notifier: Not reported  
 Biennial Report Cycle: Not reported  
 Accessibility: Not reported  
 Active Site Indicator: Not reported  
 State District Owner: Not reported  
 State District: Not reported  
 Mailing Address: 2150 LEIMERT BLVD,  
 OAKLAND, CA 94602

**Focus Map:**  
**9**

Map ID  
 Direction  
 Distance  
 Elevation

MAP FINDINGS

Site

Database(s)

EDR ID Number  
 EPA ID Number

**EUGENE ZAHAS (Continued)**

**1026486761**

Owner Name:	Eugene Zahas
Owner Type:	Other
Operator Name:	Jimmie Mccants
Operator Type:	Other
Short-Term Generator Activity:	No
Importer Activity:	No
Mixed Waste Generator:	No
Transporter Activity:	No
Transfer Facility Activity:	No
Recycler Activity with Storage:	No
Small Quantity On-Site Burner Exemption:	No
Smelting Melting and Refining Furnace Exemption:	No
Underground Injection Control:	No
Off-Site Waste Receipt:	No
Universal Waste Indicator:	No
Universal Waste Destination Facility:	No
Federal Universal Waste:	No
Active Site State-Reg Handler:	---
Federal Facility Indicator:	Not reported
Hazardous Secondary Material Indicator:	N
Sub-Part K Indicator:	Not reported
2018 GPRA Permit Baseline:	Not on the Baseline
2018 GPRA Renewals Baseline:	Not on the Baseline
202 GPRA Corrective Action Baseline:	No
Subject to Corrective Action Universe:	No
Non-TSDFs Where RCRA CA has Been Imposed Universe:	No
Corrective Action Priority Ranking:	No NCAPS ranking
Environmental Control Indicator:	No
Institutional Control Indicator:	No
Human Exposure Controls Indicator:	N/A
Groundwater Controls Indicator:	N/A
Significant Non-Complier Universe:	No
Unaddressed Significant Non-Complier Universe:	No
Addressed Significant Non-Complier Universe:	No
Significant Non-Complier With a Compliance Schedule Universe:	No
Financial Assurance Required:	Not reported
Handler Date of Last Change:	20201117
Recognized Trader-Importer:	No
Recognized Trader-Exporter:	No
Importer of Spent Lead Acid Batteries:	No
Exporter of Spent Lead Acid Batteries:	No
Recycler Activity Without Storage:	No
Manifest Broker:	No
Sub-Part P Indicator:	No

Handler - Owner Operator:

Owner/Operator Indicator:	Operator
Owner/Operator Name:	JIMMIE MCCANTS
Legal Status:	Other
Date Became Current:	Not reported
Date Ended Current:	Not reported
Owner/Operator Address:	2150 LEIMERT BLVD,
Owner/Operator City,State,Zip:	OAKLAND, CA 94602
Owner/Operator Telephone:	925-239-5862
Owner/Operator Telephone Ext:	Not reported
Owner/Operator Fax:	Not reported

Map ID  
Direction  
Distance  
Elevation

MAP FINDINGS

Site

Database(s)

EDR ID Number  
EPA ID Number

**EUGENE ZAHAS (Continued)**

**1026486761**

Owner/Operator Email: Not reported

Owner/Operator Indicator: Owner

Owner/Operator Name: EUGENE ZAHAS

Legal Status: Other

Date Became Current: Not reported

Date Ended Current: Not reported

Owner/Operator Address: 2150 LEIMERT BLVD,  
OAKLAND, CA 94602

Owner/Operator Telephone: 925-239-5862

Owner/Operator Telephone Ext: Not reported

Owner/Operator Fax: Not reported

Owner/Operator Email: Not reported

Historic Generators:

Receive Date: 20201113

Handler Name: EUGENE ZAHAS

Federal Waste Generator Description: Not a generator, verified

State District Owner: Not reported

Large Quantity Handler of Universal Waste: No

Recognized Trader Importer: No

Recognized Trader Exporter: No

Spent Lead Acid Battery Importer: No

Spent Lead Acid Battery Exporter: No

Current Record: Yes

Non Storage Recycler Activity: Not reported

Electronic Manifest Broker: Not reported

List of NAICS Codes and Descriptions:

NAICS Code: 56299

NAICS Description: ALL OTHER WASTE MANAGEMENT SERVICES

Facility Has Received Notices of Violations:

Violations: No Violations Found

Evaluation Action Summary:

Evaluations: No Evaluations Found

**AQ264**  
**SE**  
**< 1/8**  
**0.041 mi.**  
**216 ft.**

**EUGENE ZAHAS**  
**2150 LEIMERT BLVD**  
**OAKLAND, CA 94602**  
**Site 2 of 6 in cluster AQ**

**HWTS** **S127103575**  
**HAZNET** **N/A**

**Actual:**  
**602 ft.**  
**Focus Map:**  
**9**

**HWTS:**

Name: EUGENE ZAHAS

Address: 2150 LEIMERT BLVD

Address 2: Not reported

City,State,Zip: OAKLAND, CA 94602

EPA ID: CAC003092926

Inactive Date: 02/12/2021

Create Date: 11/13/2020

Last Act Date: Not reported

Mailing Name: Not reported

Mailing Address: 2150 LEIMERT BLVD

Map ID  
Direction  
Distance  
Elevation

MAP FINDINGS

Site

Database(s)

EDR ID Number  
EPA ID Number

**EUGENE ZAHAS (Continued)**

**S127103575**

Mailing Address 2: Not reported  
Mailing City,State,Zip: OAKLAND, CA 94602  
Owner Name: EUGENE ZAHAS  
Owner Address: 2150 LEIMERT BLVD  
Owner Address 2: Not reported  
Owner City,State,Zip: OAKLAND, CA 94602  
Owner Phone: Not reported  
Owner Fax: Not reported  
Contact Name: EUGENE ZAHAS  
Contact Address: 2150 LEIMERT BLVD  
Contact Address 2: Not reported  
City,State,Zip: OAKLAND, CA 94602  
Contact Phone: Not reported  
Contact Fax: Not reported  
Facility Status: Inactive  
Facility Type: TEMPORARY  
Category: STATE  
Latitude: 37.815091  
Longitude: -122.210771

**HAZNET:**

Name: EUGENE ZAHAS  
Address: 2150 LEIMERT BLVD  
Address 2: Not reported  
City,State,Zip: OAKLAND, CA 94602  
Contact: JIMMIE MCCANTS  
Telephone: 9252395862  
Mailing Name: Not reported  
Mailing Address: 2150 LEIMERT BLVD

Year: 2020  
Gepaid: CAC003092924  
TSD EPA ID: CAD981382732  
CA Waste Code: 151 - Asbestos containing waste  
Disposal Method: H132 - Landfill Or Surface Impoundment That Will Be Closed As  
Landfill( To Include On-Site Treatment And/Or Stabilization)  
Tons: 0.23

**Additional Info:**

Year: 2020  
Gen EPA ID: CAC003092924  
Shipment Date: 12/8/2020  
Creation Date: 12/29/2020  
Receipt Date: 12/18/2020  
Manifest ID: 019009197JJK  
Trans EPA ID: CAL000439229  
Trans Name: JON K TAKATA DBA RESTORATION MANAGEMENT COMPANY  
Trans 2 EPA ID: CAR000272773  
Trans 2 Name: UNI WASTE LLC  
TSD EPA ID: CAD981382732  
Trans Name: ALTAMONT LANDFILL & RESOURCE RECOVERY FACILITY  
TSD Ait EPA ID: Not reported  
TSD Ait Name: Not reported  
Waste Code Description: 151 - Asbestos-containing waste

Map ID  
Direction  
Distance  
Elevation

MAP FINDINGS

Site

Database(s)

EDR ID Number  
EPA ID Number

**EUGENE ZAHAS (Continued)**

**S127103575**

RCRA Code: Not reported  
Meth Code: H132 - Landfill Or Surface Impoundment That Will Be Closed As  
Landfill( To Include On-Site Treatment And/Or Stabilization)  
Quantity Tons: 0.23  
Waste Quantity: 1  
Quantity Unit: Y  
Additional Code 1: Not reported  
Additional Code 2: Not reported  
Additional Code 3: Not reported  
Additional Code 4: Not reported  
Additional Code 5: Not reported

Detail Two:

Year: 2020  
EM Manifest ID: 18ff3e79-7dab-4ea8-bc11-e85739f82186  
Shipment Date: 12/8/2020  
Receipt Date: 12/18/2020  
Manifest Number: 019009197JJK  
Generator EPA ID: CAC003092924  
Name: EUGENE ZAHAS  
Address: 2150 LEIMERT BLVD,  
Address 2: Not reported  
City: OAKLAND  
Zip: 94602  
Telephone: 800-400-5058  
Contact: JIMMIE MCCANTS  
Contact Telephone: 925-239-5862  
Transporter 1 EPA ID: CAL000439229  
Transporter 1 Emergency Number: Not reported  
Transporter 2 EPA ID: CAR000272773  
Transporter 2 Emergency Number: Not reported  
TSDf EPA ID: CAD981382732  
TSDf Name: ALTAMONT LANDFILL & RESOURCE RECOVERY FACILITY  
TSDf Address 1: ALTAMONT PASS RD  
TSDf Address 2: Not reported  
TSDf City: LIVERMORE  
TSDf Zip: 94551  
TSDf Telephone: Not reported

State:

Year: 2020  
EM Manifest ID: 18ff3e79-7dab-4ea8-bc11-e85739f82186  
Generator EPA ID: CAC003092924  
Shipment Date: 2020-12-08  
Manifest Number: 019009197JJK  
Line Number: 1  
Method Code: H132  
Quantity Tons: 0.23000  
Quantity Waste: 1.000000  
Quantity Unit: Y  
Number of Containers: 8  
Type of Container: Burlap, cloth, paper, or plastic bags  
Quantity Type: Cubic Yards  
State Code: 151

MAP FINDINGS

Map ID  
 Direction  
 Distance  
 Elevation

Site

Database(s)

EDR ID Number  
 EPA ID Number

**AQ265**    **EUGENE ZAHAS**  
**SE**        **2150 LEIMERT BLVD,**  
**< 1/8**      **OAKLAND, CA 94602**  
**0.041 mi.**  
**216 ft.**     **Site 3 of 6 in cluster AQ**

**HWTS**    **S127103573**  
               **N/A**

**Actual:**        **HWTS:**  
**602 ft.**        Name:                    EUGENE ZAHAS  
**Focus Map:**    Address:                2150 LEIMERT BLVD,  
**9**                Address 2:              Not reported  
                     City,State,Zip:        OAKLAND, CA 94602  
                     EPA ID:                 CAC003092924  
                     Inactive Date:         02/12/2021  
                     Create Date:          11/13/2020  
                     Last Act Date:        Not reported  
                     Mailing Name:         Not reported  
                     Mailing Address:      2150 LEIMERT BLVD,  
                     Mailing Address 2:    Not reported  
                     Mailing City,State,Zip: OAKLAND, CA 94602  
                     Owner Name:            EUGENE ZAHAS  
                     Owner Address:        2150 LEIMERT BLVD,  
                     Owner Address 2:     Not reported  
                     Owner City,State,Zip: OAKLAND, CA 94602  
                     Owner Phone:         Not reported  
                     Owner Fax:             Not reported  
                     Contact Name:         JIMMIE MCCANTS  
                     Contact Address:      2150 LEIMERT BLVD,  
                     Contact Address 2:    Not reported  
                     City,State,Zip:        OAKLAND, CA 94602  
                     Contact Phone:        Not reported  
                     Contact Fax:            Not reported  
                     Facility Status:        Inactive  
                     Facility Type:          TEMPORARY  
                     Category:              STATE  
                     Latitude:                37.815091  
                     Longitude:              -122.210771

**AQ266**    **EUGENE ZAHAS**  
**SE**        **2150 LEIMERT BLVD**  
**< 1/8**      **OAKLAND, CA 94602**  
**0.041 mi.**  
**216 ft.**     **Site 4 of 6 in cluster AQ**

**ECHO**    **1026674096**  
               **N/A**

**Actual:**        **ECHO:**  
**602 ft.**        Envid:                    1026674096  
**Focus Map:**    Registry ID:              110070907013  
**9**                DFR URL:                <http://echo.epa.gov/detailed-facility-report?fid=110070907013>  
                     Name:                    EUGENE ZAHAS  
                     Address:                2150 LEIMERT BLVD  
                     City,State,Zip:        OAKLAND, CA 94602

MAP FINDINGS

Map ID Direction Distance Elevation		Database(s)	EDR ID Number EPA ID Number
--	--	-------------	--------------------------------

<b>AQ267</b> <b>SE</b> <b>&lt; 1/8</b> <b>0.041 mi.</b> <b>216 ft.</b>	<b>EUGENE ZAHAS</b> <b>2150 LEIMERT BLVD</b> <b>OAKLAND, CA 94602</b>  <b>Site 5 of 6 in cluster AQ</b>	<b>FINDS</b>	<b>1026780644</b> <b>N/A</b>
--	---	--------------	---------------------------------

**Actual:** FINDS:  
**602 ft.** Registry ID: 110070907013

**Focus Map:** Click Here for FRS Facility Detail Report:  
**9**

Environmental Interest/Information System:

The Resource Conservation and Recovery Act Information System (RCRAInfo) is EPA's comprehensive information system in support of the Resource Conservation and Recovery Act (RCRA) of 1976 and the Hazardous and Solid Waste Amendments (HSWA) of 1984. It tracks many types of information about generators, transporters, treaters, storers, and disposers of hazardous waste.

[Click this hyperlink](#) while viewing on your computer to access additional FINDS: detail in the EDR Site Report.

<b>AQ268</b> <b>SE</b> <b>&lt; 1/8</b> <b>0.041 mi.</b> <b>216 ft.</b>	<b>EUGENE ZAHAS</b> <b>2150 LEIMERT BLVD</b> <b>OAKLAND, CA 94602</b>  <b>Site 6 of 6 in cluster AQ</b>	<b>RCRA NonGen / NLR</b>	<b>1026486763</b> <b>CAC003092926</b>
--	---	--------------------------	--

<b>Actual:</b> <b>602 ft.</b>  <b>Focus Map:</b> <b>9</b>	<b>RCRA Listings:</b> Date Form Received by Agency: 20201113 Handler Name: Eugene Zahas Handler Address: 2150 LEIMERT BLVD Handler City,State,Zip: OAKLAND, CA 94602 EPA ID: CAC003092926 Contact Name: EUGENE ZAHAS Contact Address: 2150 LEIMERT BLVD Contact City,State,Zip: OAKLAND, CA 94602 Contact Telephone: 925-239-5862 Contact Fax: Not reported Contact Email: JGONZALEZ@RMC.COM Contact Title: Not reported EPA Region: 09 Land Type: Not reported Federal Waste Generator Description: Not a generator, verified Non-Notifier: Not reported Biennial Report Cycle: Not reported Accessibility: Not reported Active Site Indicator: Not reported State District Owner: Not reported State District: Not reported Mailing Address: 2150 LEIMERT BLVD Mailing City,State,Zip: OAKLAND, CA 94602 Owner Name: Eugene Zahas Owner Type: Other Operator Name: Eugene Zahas Operator Type: Other Short-Term Generator Activity: No Importer Activity: No Mixed Waste Generator: No Transporter Activity: No Transfer Facility Activity: No		
---	--	--	--



Map ID  
 Direction  
 Distance  
 Elevation

MAP FINDINGS

Site

Database(s)

EDR ID Number  
 EPA ID Number

**EUGENE ZAHAS (Continued)**

**1026486763**

Recycler Activity with Storage:	No
Small Quantity On-Site Burner Exemption:	No
Smelting Melting and Refining Furnace Exemption:	No
Underground Injection Control:	No
Off-Site Waste Receipt:	No
Universal Waste Indicator:	No
Universal Waste Destination Facility:	No
Federal Universal Waste:	No
Active Site State-Reg Handler:	---
Federal Facility Indicator:	Not reported
Hazardous Secondary Material Indicator:	N
Sub-Part K Indicator:	Not reported
2018 GPRAs Permit Baseline:	Not on the Baseline
2018 GPRAs Renewals Baseline:	Not on the Baseline
202 GPRAs Corrective Action Baseline:	No
Subject to Corrective Action Universe:	No
Non-TSDFs Where RCRA CA has Been Imposed Universe:	No
Corrective Action Priority Ranking:	No NCAPS ranking
Environmental Control Indicator:	No
Institutional Control Indicator:	No
Human Exposure Controls Indicator:	N/A
Groundwater Controls Indicator:	N/A
Significant Non-Complier Universe:	No
Unaddressed Significant Non-Complier Universe:	No
Addressed Significant Non-Complier Universe:	No
Significant Non-Complier With a Compliance Schedule Universe:	No
Financial Assurance Required:	Not reported
Handler Date of Last Change:	20201117
Recognized Trader-Importer:	No
Recognized Trader-Exporter:	No
Importer of Spent Lead Acid Batteries:	No
Exporter of Spent Lead Acid Batteries:	No
Recycler Activity Without Storage:	No
Manifest Broker:	No
Sub-Part P Indicator:	No

Handler - Owner Operator:

Owner/Operator Indicator:	Operator
Owner/Operator Name: EUGENE ZAHAS	
Legal Status:	Other
Date Became Current:	Not reported
Date Ended Current:	Not reported
Owner/Operator Address:	2150 LEIMERT BLVD
Owner/Operator City,State,Zip:	OAKLAND, CA 94602
Owner/Operator Telephone:	925-239-5862
Owner/Operator Telephone Ext:	Not reported
Owner/Operator Fax:	Not reported
Owner/Operator Email:	Not reported

Owner/Operator Indicator:	Owner
Owner/Operator Name: EUGENE ZAHAS	
Legal Status:	Other
Date Became Current:	Not reported
Date Ended Current:	Not reported
Owner/Operator Address:	2150 LEIMERT BLVD
Owner/Operator City,State,Zip:	OAKLAND, CA 94602

Map ID  
Direction  
Distance  
Elevation

MAP FINDINGS

Site

Database(s)

EDR ID Number  
EPA ID Number

**EUGENE ZAHAS (Continued)**

**1026486763**

Owner/Operator Telephone: 925-239-5862  
Owner/Operator Telephone Ext: Not reported  
Owner/Operator Fax: Not reported  
Owner/Operator Email: Not reported

Historic Generators:

Receive Date: 20201113  
Handler Name: EUGENE ZAHAS  
Federal Waste Generator Description: Not a generator, verified  
State District Owner: Not reported  
Large Quantity Handler of Universal Waste: No  
Recognized Trader Importer: No  
Recognized Trader Exporter: No  
Spent Lead Acid Battery Importer: No  
Spent Lead Acid Battery Exporter: No  
Current Record: Yes  
Non Storage Recycler Activity: Not reported  
Electronic Manifest Broker: Not reported

List of NAICS Codes and Descriptions:

NAICS Code: 56299  
NAICS Description: ALL OTHER WASTE MANAGEMENT SERVICES

Facility Has Received Notices of Violations:

Violations: No Violations Found

Evaluation Action Summary:

Evaluations: No Evaluations Found

**O269**  
**SSE**  
**< 1/8**  
**0.041 mi.**  
**217 ft.**

**THORAYA HALHOUL**  
**4445 EVANS AVENUE**  
**OAKLAND, CA 94602**  
**Site 22 of 22 in cluster O**

**RCRA NonGen / NLR** **1028895668**  
**CAC003257110**

**Actual:**  
**306 ft.**

**Focus Map:**  
**9**

RCRA Listings:  
Date Form Received by Agency: 20231018  
Handler Name: Thoraya Halhoul  
Handler Address: 4445 EVANS AVENUE  
Handler City,State,Zip: OAKLAND, CA 94602  
EPA ID: CAC003257110  
Contact Name: THORAYA HALHOUL  
Contact Address: 4445 EVANS AVENUE  
Contact City,State,Zip: OAKLAND, CA 94602  
Contact Telephone: 415-215-5559  
Contact Fax: Not reported  
Contact Email: GISELLE.ESPIRITU@SYNERGYCOMPANIES.COM  
Contact Title: Not reported  
EPA Region: 09  
Land Type: Not reported  
Federal Waste Generator Description: Not a generator, verified  
Non-Notifier: Not reported  
Biennial Report Cycle: Not reported  
Accessibility: Not reported  
Active Site Indicator: Not reported

Map ID  
 Direction  
 Distance  
 Elevation

MAP FINDINGS

Site

Database(s)

EDR ID Number  
 EPA ID Number

**THORAYA HALHOUL (Continued)**

**1028895668**

State District Owner:	Not reported
State District:	Not reported
Mailing Address:	4445 EVANS AVENUE
Mailing City, State, Zip:	OAKLAND, CA 94602
Owner Name:	Thoraya Halhoul
Owner Type:	Other
Operator Name:	Thoraya Halhoul
Operator Type:	Other
Short-Term Generator Activity:	No
Importer Activity:	No
Mixed Waste Generator:	No
Transporter Activity:	No
Transfer Facility Activity:	No
Recycler Activity with Storage:	No
Small Quantity On-Site Burner Exemption:	No
Smelting Melting and Refining Furnace Exemption:	No
Underground Injection Control:	No
Off-Site Waste Receipt:	No
Universal Waste Indicator:	No
Universal Waste Destination Facility:	No
Federal Universal Waste:	No
Active Site State-Reg Handler:	---
Federal Facility Indicator:	Not reported
Hazardous Secondary Material Indicator:	N
Sub-Part K Indicator:	Not reported
2018 GPRC Permit Baseline:	Not on the Baseline
2018 GPRC Renewals Baseline:	Not on the Baseline
202 GPRC Corrective Action Baseline:	No
Subject to Corrective Action Universe:	No
Non-TSDFs Where RCRA CA has Been Imposed Universe:	No
Corrective Action Priority Ranking:	No NCAPS ranking
Environmental Control Indicator:	No
Institutional Control Indicator:	No
Human Exposure Controls Indicator:	N/A
Groundwater Controls Indicator:	N/A
Significant Non-Complier Universe:	No
Unaddressed Significant Non-Complier Universe:	No
Addressed Significant Non-Complier Universe:	No
Significant Non-Complier With a Compliance Schedule Universe:	No
Financial Assurance Required:	Not reported
Handler Date of Last Change:	20231018
Recognized Trader-Importer:	No
Recognized Trader-Exporter:	No
Importer of Spent Lead Acid Batteries:	No
Exporter of Spent Lead Acid Batteries:	No
Recycler Activity Without Storage:	No
Manifest Broker:	No
Sub-Part P Indicator:	No

Handler - Owner Operator:

Owner/Operator Indicator:	Operator
Owner/Operator Name:	THORAYA HALHOUL
Legal Status:	Other
Date Became Current:	Not reported
Date Ended Current:	Not reported
Owner/Operator Address:	4445 EVANS AVENUE

Map ID  
 Direction  
 Distance  
 Elevation

MAP FINDINGS

Site

Database(s)

EDR ID Number  
 EPA ID Number

**THORAYA HALHOUL (Continued)**

**1028895668**

Owner/Operator City,State,Zip:	OAKLAND, CA 94602
Owner/Operator Telephone:	415-215-5559
Owner/Operator Telephone Ext:	Not reported
Owner/Operator Fax:	Not reported
Owner/Operator Email:	Not reported
Owner/Operator Indicator:	Owner
Owner/Operator Name:	THORAYA HALHOUL
Legal Status:	Other
Date Became Current:	Not reported
Date Ended Current:	Not reported
Owner/Operator Address:	4445 EVANS AVENUE
Owner/Operator City,State,Zip:	OAKLAND, CA 94602
Owner/Operator Telephone:	415-215-5559
Owner/Operator Telephone Ext:	Not reported
Owner/Operator Fax:	Not reported
Owner/Operator Email:	Not reported

Historic Generators:

Receive Date:	20231018
Handler Name:	THORAYA HALHOUL
Federal Waste Generator Description:	Not a generator, verified
State District Owner:	Not reported
Large Quantity Handler of Universal Waste:	No
Recognized Trader Importer:	No
Recognized Trader Exporter:	No
Spent Lead Acid Battery Importer:	No
Spent Lead Acid Battery Exporter:	No
Current Record:	Yes
Non Storage Recycler Activity:	No
Electronic Manifest Broker:	No

List of NAICS Codes and Descriptions:

NAICS Code:	56299
NAICS Description:	ALL OTHER WASTE MANAGEMENT SERVICES

Facility Has Received Notices of Violations:

Violations:	No Violations Found
-------------	---------------------

Evaluation Action Summary:

Evaluations:	No Evaluations Found
--------------	----------------------

**AR270**  
**ESE**  
 < 1/8  
 0.041 mi.  
 219 ft.

**OAKLAND CORPORATION YARD #4**  
**5921 SHEPHERD CANYON RD**  
**OAKLAND, CA 94611**  
 Site 1 of 18 in cluster AR

**LUST** S103890467  
**Alameda County CS** N/A  
**Cortese**  
**CERS**

**Actual:**  
**661 ft.**  
**Focus Map:**  
**9**

**LUST:**  
 Name: CITY OF OAKLAND COPORATION YARD  
 Address: 5921 SHEPHERD CANYON ROAD  
 City,State,Zip: OAKLAND, CA 94611  
 Lead Agency: ALAMEDA COUNTY LOP  
 Case Type: LUST Cleanup Site  
 Geo Track: [http://geotracker.waterboards.ca.gov/profile\\_report.asp?global\\_id=T0600100469](http://geotracker.waterboards.ca.gov/profile_report.asp?global_id=T0600100469)

Map ID  
Direction  
Distance  
Elevation

MAP FINDINGS

Site

Database(s)

EDR ID Number  
EPA ID Number

**OAKLAND CORPORATION YARD #4 (Continued)**

**S103890467**

Global Id: T0600100469  
Latitude: 37.8238299990153  
Longitude: -122.20328271389  
Status: Completed - Case Closed  
Status Date: 10/17/2014  
Case Worker: MD  
RB Case Number: 01-0515  
Local Agency: ALAMEDA COUNTY LOP  
File Location: All Files are on GeoTracker or in the Local Agency Database  
Local Case Number: RO0000141  
Potential Media Affect: Other Groundwater (uses other than drinking water)  
Potential Contaminants of Concern: Diesel, Gasoline  
EPA Region: 9  
Coordinate Source: Google Map Move  
Cuf Case: NO  
Quantity Released Gallons: 0  
Begin Date: 05/03/1990  
Leak Reported Date: 05/04/1990  
How Discovered: Tank Closure  
How Discovered Description: Not reported  
Discharge Source: Dispenser, Tank  
Discharge Cause: Other, Overfill  
Stop Method: Close and Replace Tank  
Stop Description: Not reported  
No Further Action Date: 10/17/2014  
CA Water Watershed Name: South Bay - East Bay Cities (204.20)  
Dwr Groundwater Subbasin Name: Not reported  
Disadvantaged Community: Not reported  
CA Enviroscreen 3 Score: 6-10%  
CA Enviroscreen 4 Score: 5-10%  
Military DOD Site: No  
Facility Project Subtype: Not reported  
RWQCB Region: SAN FRANCISCO BAY RWQCB (REGION 2)  
Site History: Not all historic documents for the fuel leak case may be available on GeoTracker. A complete case file for this site is located on the Alameda County Environmental Health website at: <http://ehgis.acgov.org/dehpublic/dehpublic.jsp>. The site is currently used by the City of Oakland as a corporation yard. The case file and 1990 tank removal permit documents include maps showing plans for removing four fuel USTs one 2,000 gall regular fuel, one 300 gallon diesel, and two other older and smaller tanks with unknown contents), a pump house with fuel dispensers inside, and a kerosene building and installation of above ground tanks. However, tank removal inspection forms dated May 1990 indicate that two tanks were observed in separate excavations in the tank hold area (one 2,000 gallon gasoline and one 550-gallon diesel). The tanks were reportedly tar coated and had no holes. Samples were reportedly collected from 3 to 4 feet beneath each of the tanks (due to deep sand backfill) and beneath pipelines and no groundwater was encountered in either UST excavation. Native material is reported as a coarse-grained mixture of clay, silt and cobbles. Soil in one end of the gas UST pit was reported to be black and had a noticeable odor of aged gasoline. Two samples were reportedly collected from beneath the gas UST and one sample was collected beneath the diesel UST. The notes report that the diesel tank pit appeared to be backfilled on top of bedrock (shale) and the sample collected was mostly sand. The notes also report that pipelines were pulled out and samples taken from beneath

Map ID  
Direction  
Distance  
Elevation

MAP FINDINGS

Site

Database(s)

EDR ID Number  
EPA ID Number

**OAKLAND CORPORATION YARD #4 (Continued)**

**S103890467**

each. The case file does not contain a tank removal report however does contain analytical data which indicates that 12 depth discrete sample and 4 composite sample were collected and submitted for laboratory analysis during the tank removal in May 1990, however there are no maps in the file showing the location of the samples or rationale for selected sample location or analysis. 2 samples (1A1 and 1A2) were collected at a depth of 11 feet bgs and analyzed for TPH and BTEX, 1 sample (1A3) was collected at a depth of 8 feet bgs and analyzed for TPHd and TPH-O&G, 2 samples were collected at a depth of 7.5 feet bgs (1B1 and 1B2) and analyzed for TPHd, 2 samples were collected from a depth of 9.5 feet bgs (1B3 and 1B4) and analyzed for TPHd, 2 samples (1C1 and 1C2) were collected at a depth of 8 feet bgs and analyzed for TPH and BTEX, 1 sample collected at a depth of 3 feet bgs (1A5) was analyzed for TPH, 1 sample collected at a depth of 3 feet bgs (1A4) was analyzed for TPHd and TPH-O&G, 1 sample collected at a depth of 2 feet bgs was analyzed for TPH and BTEX, one composite sample (Composite A) was analyzed for TPH, one composite sample (Composite B) was analyzed for TPHd and TPH-O&G, one composite sample (C) was analyzed for TPH and BTEX) and one composite sample (1C4-Comp) was analyzed for TPH, TPHd, and BTEX. TPH was detected above the method detection limit of 10 mg/kg in six samples including the two samples (1A1 and 1A2) collected at 11 feet bgs, sample 1A3 collected at 8 feet bgs, sample 1A4 collected at 3 feet bgs, and two composite samples (Composite B and Composite C) at concentrations ranging from 24 mg/kg to 2200 mg/kg. TPHd was detected above the method detection limit of 10 mg/kg in 7 samples including sample 1A3 collected at 8 feet bgs, 1A4, 1B1 and 1B2 collected at 7.5 feet bgs, and composite samples (Composite B and 1C4 Comp) at concentrations ranging from 62 mg/kg to 1400 mg/kg. TPH-O&G was detected above the method detection limit of 10 mg/kg in 3 samples including sample 1A3 collected at 8 feet bgs, 1A4 collected at 3 feet bgs, and Composite B at concentrations ranging from 24 mg/kg to 2200 mg/kg. BTEX compounds were detected above the method detection limit of 1 mg/kg in 4 samples including samples 1A1 and 1A2 collected at 11 feet bgs, and composite samples (Composite C and 1C4-Comp) at concentrations ranging from 6 to 27 mg/kg benzene, 4.2 to 86 mg/kg toluene, 2.4 to 16 ethylbenzene, and 12 to 150 mg/kg xylenes. The UST Unauthorized Release form in the file indicates the source of the release was from tank overfilling and a pipe leak at the dispenser however there is no additional information in the case files. In April 1999, a magnetometer survey was conducted in the vicinity of the former USTs to confirm that no other USTs were present, which detected no anomalies. In March 1999, a boring (SC1) was installed to a depth of approximately 23 feet bgs in the vicinity of the in the vicinity of the gasoline UST excavation. Results of a grab groundwater sample collected from the boring indicated that the shallow groundwater was impacted with low concentrations of petroleum hydrocarbons (140 ug/L TPHg, 150 ug/L TPHd, 12 ug/L benzene, 1.8 ug/l toluene, 4.0 ug/l ethylbenzene, 6.9 ug/l xylenes, <2 ug/l MTBE). TPHd and TPHmo were detected in samples collected from the boring at depths of 13.5 and 19 feet bgs at concentrations of 21 mg/kg and 15 mg/kg, respectively. Between April and November 1999, a monitoring well (MW-1) was reportedly installed within 10 feet of the former UST location. Fractured siltstone bedrock was encountered in at approximately 8 to 19 feet bgs in the borehole MW-1 and SC-2, respectively. The depth to groundwater in MW-1 ranged from 14 to 19 feet bgs. In January 2011 two borings were advanced to 25 feet bgs

Map ID  
Direction  
Distance  
Elevation

MAP FINDINGS

Site

Database(s)

EDR ID Number  
EPA ID Number

OAKLAND CORPORATION YARD #4 (Continued)

S103890467

(B-1) and 38 feet bgs (B-2) at locations reported as topographically downgradient of the UST pits. Groundwater was encountered in boring B-1 at a depth of approximately 23 feet bgs; no groundwater was encountered in boring B-2. Soil samples collected from 9.5 feet bgs in B-1 and 24 feet bgs in B-2, and a grab groundwater sample collected from B-1 were analyzed for TPHg, TPHd, TPHmo, BTEX, MTBE, naphthalene, and lead scavengers. With the exception of 4.2 mg/kg TPHd in B-1, no other analytes were detected in the soil and groundwater samples above the laboratory reporting limits. The depth to water in well MW-1 was approximately 14 feet bgs. With the exception of 0.66 ug/L benzene, no other analytes were detected above laboratory reporting limits (MTBE RL = 20 ug/L) in a sample collected from well MW-1. In April 2014 a site conceptual model was submitted and requested closure under the Low Threat Closure Policy. A positive response was provided on August 27, 2014. Not all historic documents for the fuel leak case may be available on GeoTracker. A complete case file for this site is located on the Alameda County Environmental Health website at:  
<http://ehgis.acgov.org/dehpublic/dehpublic.jsp>.

LUST:

Global Id: T0600100469  
Contact Type: Local Agency Caseworker - Primary Caseworker  
Contact Name: MARK DETTERMAN  
Organization Name: ALAMEDA COUNTY LOP  
Address: 1131 HARBOR BAY PARKWAY  
City: ALAMEDA  
Email: mark.detterman@acgov.org  
Phone Number: 5105676876

Global Id: T0600100469  
Contact Type: Regional Board Caseworker  
Contact Name: Regional Water Board  
Organization Name: SAN FRANCISCO BAY RWQCB (REGION 2)  
Address: 1515 CLAY ST SUITE 1400  
City: OAKLAND  
Email: Not reported  
Phone Number: Not reported

LUST:

Global Id: T0600100469  
Action Type: ENFORCEMENT  
Date: 05/04/1999  
Action: Staff Letter - #19990504

Global Id: T0600100469  
Action Type: ENFORCEMENT  
Date: 05/04/1999  
Action: Technical Correspondence / Assistance / Other - #19990504

Global Id: T0600100469  
Action Type: ENFORCEMENT  
Date: 11/02/1999  
Action: Technical Correspondence / Assistance / Other - #19991102

Global Id: T0600100469  
Action Type: ENFORCEMENT

Map ID  
Direction  
Distance  
Elevation

MAP FINDINGS

Site

Database(s)

EDR ID Number  
EPA ID Number

**OAKLAND CORPORATION YARD #4 (Continued)**

**S103890467**

Date: 07/03/2008  
Action: Staff Letter

Global Id: T0600100469  
Action Type: ENFORCEMENT  
Date: 07/09/1992  
Action: Notice of Responsibility - #19920709

Global Id: T0600100469  
Action Type: ENFORCEMENT  
Date: 02/20/2014  
Action: Staff Letter - #20140220

Global Id: T0600100469  
Action Type: ENFORCEMENT  
Date: 06/16/2014  
Action: Staff Letter - #20140616

Global Id: T0600100469  
Action Type: ENFORCEMENT  
Date: 06/16/2014  
Action: Notification - Public Participation Document - #20140616

Global Id: T0600100469  
Action Type: ENFORCEMENT  
Date: 10/17/2014  
Action: Closure/No Further Action Letter - #20141017

Global Id: T0600100469  
Action Type: Other  
Date: 05/03/1990  
Action: Leak Stopped

Global Id: T0600100469  
Action Type: RESPONSE  
Date: 08/10/2009  
Action: Electronic Reporting Submittal Due

Global Id: T0600100469  
Action Type: RESPONSE  
Date: 12/13/2010  
Action: Soil and Water Investigation Workplan - Regulator Responded

Global Id: T0600100469  
Action Type: RESPONSE  
Date: 04/25/2014  
Action: Soil and Water Investigation Workplan - Regulator Responded

Global Id: T0600100469  
Action Type: RESPONSE  
Date: 12/12/2014  
Action: Well Destruction Report - Regulator Responded

Global Id: T0600100469  
Action Type: Other  
Date: 05/03/1990  
Action: Leak Discovery



Map ID  
Direction  
Distance  
Elevation

MAP FINDINGS

Site

Database(s)

EDR ID Number  
EPA ID Number

**OAKLAND CORPORATION YARD #4 (Continued)**

**S103890467**

Global Id:	T0600100469
Action Type:	RESPONSE
Date:	04/11/2011
Action:	Soil and Water Investigation Report
Global Id:	T0600100469
Action Type:	RESPONSE
Date:	01/28/2011
Action:	Electronic Reporting Submittal Due
Global Id:	T0600100469
Action Type:	ENFORCEMENT
Date:	07/24/2009
Action:	Notice of Violation - #20090724
Global Id:	T0600100469
Action Type:	ENFORCEMENT
Date:	07/24/2009
Action:	Staff Letter - #20090724
Global Id:	T0600100469
Action Type:	ENFORCEMENT
Date:	10/14/2010
Action:	Staff Letter - #20101014
Global Id:	T0600100469
Action Type:	Other
Date:	05/04/1990
Action:	Leak Reported
Global Id:	T0600100469
Action Type:	RESPONSE
Date:	04/27/1999
Action:	Soil and Water Investigation Report
Global Id:	T0600100469
Action Type:	RESPONSE
Date:	07/16/2014
Action:	Correspondence
Global Id:	T0600100469
Action Type:	ENFORCEMENT
Date:	07/03/2008
Action:	Technical Correspondence / Assistance / Other - #20080703
Global Id:	T0600100469
Action Type:	ENFORCEMENT
Date:	01/13/2011
Action:	Staff Letter - #20110113
Global Id:	T0600100469
Action Type:	ENFORCEMENT
Date:	06/21/2012
Action:	File review
Global Id:	T0600100469
Action Type:	ENFORCEMENT

Map ID  
Direction  
Distance  
Elevation

MAP FINDINGS

Site

Database(s)

EDR ID Number  
EPA ID Number

**OAKLAND CORPORATION YARD #4 (Continued)**

**S103890467**

Date: 11/03/2010  
Action: Technical Correspondence / Assistance / Other - #20101103

LUST:

Global Id: T0600100469  
Status: Open - Case Begin Date  
Status Date: 05/03/1990

Global Id: T0600100469  
Status: Open - Site Assessment  
Status Date: 02/23/1999

Global Id: T0600100469  
Status: Open - Verification Monitoring  
Status Date: 08/09/2013

Global Id: T0600100469  
Status: Open - Eligible for Closure  
Status Date: 06/15/2014

Global Id: T0600100469  
Status: Completed - Case Closed  
Status Date: 10/17/2014

LUST REG 2:

Region: 2  
Facility Id: 01-0515  
Facility Status: Preliminary site assessment underway  
Case Number: 3675  
How Discovered: Tank Closure  
Leak Cause: Overfill  
Leak Source: Piping  
Date Leak Confirmed: 8/22/1996  
Oversight Program: LUST  
Prelim. Site Assessment Workplan Submitted: Not reported  
Preliminary Site Assessment Began: 1/2/1965  
Pollution Characterization Began: Not reported  
Pollution Remediation Plan Submitted: Not reported  
Date Remediation Action Underway: Not reported  
Date Post Remedial Action Monitoring Began: Not reported

Alameda County CS:

Name: CITY OF OAKLAND CORPORATION YARD  
Address: 5921 SHEPHERD CANYON RD  
City,State,Zip: OAKLAND, CA 94611  
Status: Preliminary Site Assessment Underway  
Record Id: RO0000141  
PE: 5602  
Facility Status: Preliminary Site Assessment Underway  
Latitude: 37.823913776  
Longitude: -122.20321834

Name: CITY OF OAKLAND CORPORATION YARD  
Address: 5921 SHEPHERD CANYON RD  
City,State,Zip: OAKLAND, CA 94611

Map ID  
Direction  
Distance  
Elevation

MAP FINDINGS

Site

Database(s)

EDR ID Number  
EPA ID Number

**OAKLAND CORPORATION YARD #4 (Continued)**

**S103890467**

Status: Case Closed  
Record Id: RO0000141  
PE: 5602  
Facility Status: Case Closed  
Latitude: 37.823913776  
Longitude: -122.20321834

**CORTESE:**

Name: CITY OF OAKLAND COPORATION YARD  
Address: 5921 SHEPHERD CANYON ROAD  
City,State,Zip: OAKLAND, CA 94611  
Region: CORTESE  
Envirostor Id: Not reported  
Global ID: T0600100469  
Site/Facility Type: LUST CLEANUP SITE  
Cleanup Status: COMPLETED - CASE CLOSED  
Status Date: Not reported  
Site Code: Not reported  
Latitude: Not reported  
Longitude: Not reported  
Owner: Not reported  
Enf Type: Not reported  
Swat R: Not reported  
Flag: active  
Order No: Not reported  
Waste Discharge System No: Not reported  
Effective Date: Not reported  
Region 2: Not reported  
WID Id: Not reported  
Solid Waste Id No: Not reported  
Waste Management Uit Name: Not reported  
File Name: Active Open

**CERS:**

Name: CITY OF OAKLAND COPORATION YARD  
Address: 5921 SHEPHERD CANYON ROAD  
City,State,Zip: OAKLAND, CA 94611  
Site ID: 646179  
CERS ID: T0600100469  
CERS Description: Leaking Underground Storage Tank Cleanup Site

**Affiliation:**

Affiliation Type Desc: Local Agency Caseworker  
Entity Name: MARK DETTERMAN - ALAMEDA COUNTY LOP  
Entity Title: Not reported  
Affiliation Address: 1131 HARBOR BAY PARKWAY  
Affiliation City: ALAMEDA  
Affiliation State: CA  
Affiliation Country: Not reported  
Affiliation Zip: Not reported  
Affiliation Phone: 5105676876,

Affiliation Type Desc: Regional Board Caseworker  
Entity Name: Regional Water Board - SAN FRANCISCO BAY RWQCB (REGION 2)  
Entity Title: Not reported  
Affiliation Address: 1515 CLAY ST SUITE 1400  
Affiliation City: OAKLAND

Map ID  
Direction  
Distance  
Elevation

MAP FINDINGS

Site

Database(s)

EDR ID Number  
EPA ID Number

**OAKLAND CORPORATION YARD #4 (Continued)**

**S103890467**

Affiliation State: CA  
Affiliation Country: Not reported  
Affiliation Zip: Not reported  
Affiliation Phone: ,

**AR271**  
**ESE**  
**< 1/8**  
**0.041 mi.**  
**219 ft.**

**FIRE STATION #24**  
**5921 SHEPHERD CANYON RD**  
**OAKLAND, CA 94611**

**FINDS 1023262054**  
**N/A**

**Site 2 of 18 in cluster AR**

**Actual:**  
**661 ft.**

**FINDS:**  
Registry ID: 110065514474

**Focus Map:**  
**9**

Click Here for FRS Facility Detail Report:

Environmental Interest/Information System:

The California Environmental Protection Agency (CalEPA) has recently implemented a new data warehouse system (nSite). This data warehouse combines and merges facility and site information from five different systems managed within CalEPA. The five systems are: California Environmental Reporting System (CERS), EnviroStor, GeoTracker, California Integrated Water Quality System (CIWQS), and Toxic Release Inventory (TRI).

[Click this hyperlink](#) while viewing on your computer to access additional FINDS: detail in the EDR Site Report.

**AR272**  
**ESE**  
**< 1/8**  
**0.041 mi.**  
**219 ft.**

**OAKLAND CORPORATION YARD #4**  
**5921 SHEPHERD CANYON RD**  
**OAKLAND, CA**

**RGA LUST S114662690**  
**N/A**

**Site 3 of 18 in cluster AR**

**Actual:**  
**661 ft.**

**RGA LUST:**  
Name: OAKLAND CORPORATION YARD #4  
Address: 5921 SHEPHERD CANYON RD  
City: OAKLAND  
State: OAKLAND  
2006 OAKLAND CORPORATION YARD #4 5921 SHEPHERD CANYON RD  
Name: OAKLAND CORPORATION YARD #4  
Address: 5921 SHEPHERD CANYON RD  
City: OAKLAND  
State: OAKLAND  
2005 OAKLAND CORPORATION YARD #4 5921 SHEPHERD CANYON RD  
Name: OAKLAND CORPORATION YARD #4  
Address: 5921 SHEPHERD CANYON RD  
City: OAKLAND  
State: OAKLAND  
2003 OAKLAND CORPORATION YARD #4 5921 SHEPHERD CANYON RD  
Name: OAKLAND CORPORATION YARD #4  
Address: 5921 SHEPHERD CANYON RD  
City: OAKLAND  
State: OAKLAND  
2002 OAKLAND CORPORATION YARD #4 5921 SHEPHERD CANYON RD  
Name: OAKLAND CORPORATION YARD #4  
Address: 5921 SHEPHERD CANYON RD

**Focus Map:**  
**9**

Map ID  
Direction  
Distance  
Elevation

MAP FINDINGS

Site

Database(s)

EDR ID Number  
EPA ID Number

**OAKLAND CORPORATION YARD #4 (Continued)**

**S114662690**

City: OAKLAND  
State: OAKLAND  
2001 OAKLAND CORPORATION YARD #4 5921 SHEPHERD CANYON RD  
Name: OAKLAND CORPORATION YARD #4  
Address: 5921 SHEPHERD CANYON RD  
City: OAKLAND  
State: OAKLAND  
2000 OAKLAND CORPORATION YARD #4 5921 SHEPHERD CANYON RD

**AR273**  
**ESE**  
**< 1/8**  
**0.041 mi.**  
**219 ft.**

**OAKLAND CITY FOCORP YARD #4**  
**5921 SHEPHERD CANYON RD**  
**OAKLAND, CA**

**RGA LUST**

**S114662653**  
**N/A**

**Site 4 of 18 in cluster AR**

**Actual:**  
**661 ft.**  
**Focus Map:**  
**9**

**RGA LUST:**  
Name: OAKLAND CITY FOCORP YARD #4  
Address: 5921 SHEPHERD CANYON RD  
City: OAKLAND  
State: OAKLAND  
1998 OAKLAND CITY FOCORP YARD #4 5921 SHEPHERD CANYON RD

**AR274**  
**ESE**  
**< 1/8**  
**0.041 mi.**  
**219 ft.**

**SHEPHERD CANYON CORP YARD #4**  
**5921 SHEPHERD CANYON RD**  
**OAKLAND, CA 94611**

**CERS TANKS**  
**HWTS**  
**CERS**

**S121746830**  
**N/A**

**Site 5 of 18 in cluster AR**

**Actual:**  
**661 ft.**  
**Focus Map:**  
**9**

**CERS TANKS:**  
Name: SHEPHERD CANYON CORP YARD #4  
Address: 5921 SHEPHERD CANYON RD  
City,State,Zip: OAKLAND, CA 94611  
Site ID: 153084  
CERS ID: 10455028  
CERS Description: Aboveground Petroleum Storage

**HWTS:**

Name: CITY OF OAKLAND  
Address: 5921 SHEPHERD CANYON RD  
Address 2: Not reported  
City,State,Zip: OAKLAND, CA 94611  
EPA ID: CAC003125301  
Inactive Date: 09/17/2021  
Create Date: 06/18/2021  
Last Act Date: Not reported  
Mailing Name: Not reported  
Mailing Address: 250 FRANK OGAWA PLAZA SUITE 5301  
Mailing Address 2: Not reported  
Mailing City,State,Zip: OAKLAND, CA 94601  
Owner Name: CITY OF OAKLAND  
Owner Address: 250 FRANK OGAWA PLAZA SUITE 5301  
Owner Address 2: Not reported  
Owner City,State,Zip: OAKLAND, CA 94601  
Owner Phone: Not reported  
Owner Fax: Not reported  
Contact Name: KAYLEIGH LIM

Map ID  
Direction  
Distance  
Elevation

MAP FINDINGS

Site

Database(s)

EDR ID Number  
EPA ID Number

**SHEPHERD CANYON CORP YARD #4 (Continued)**

**S121746830**

Contact Address: 250 FRANK OGAWA PLAZA SUITE 5301  
Contact Address 2: Not reported  
City,State,Zip: OAKLAND, CA 94601  
Contact Phone: Not reported  
Contact Fax: Not reported  
Facility Status: Inactive  
Facility Type: TEMPORARY  
Category: STATE  
Latitude: 37.823957  
Longitude: -122.20314003

**NAICS:**

EPA ID: CAC003125301  
Create Date: 2021-06-18 09:21:35.893  
NAICS Code: 999999  
NAICS Description: Not Otherwise Specified  
Issued EPA ID Date: 2021-06-18 09:21:35.89300  
Inactive Date: Not reported  
Facility Name: CITY OF OAKLAND  
Facility Address: 5921 SHEPHERD CANYON RD  
Facility Address 2: Not reported  
Facility City: OAKLAND  
Facility County: Not reported  
Facility State: CA  
Facility Zip: 94611

**CERS:**

Name: SHEPHERD CANYON CORP YARD #4  
Address: 5921 SHEPHERD CANYON RD  
City,State,Zip: OAKLAND, CA 94611  
Site ID: 153084  
CERS ID: 10455028  
CERS Description: Chemical Storage Facilities

**Violations:**

Site ID: 153084  
Site Name: Shepherd Canyon Corp Yard #4  
Violation Date: 06-05-2018  
Citation: HSC 6.95 25505(a)(4) - California Health and Safety Code, Chapter 6.95, Section(s) 25505(a)(4)  
Violation Description: Failure to provide initial and annual training to all employees in safety procedures in the event of a release or threatened release of a hazardous material or failure to document and maintain training records for a minimum of three years.  
Violation Notes: Returned to compliance on 07/11/2018. OBSERVATION: Initial and annual training documentation for all applicable employees was not available. The Gerald Nervis, the Public Works Supervisor 1 stated that employees are trained but training records were not available. CORRECTIVE ACTION: Submit documentation to the CUPA demonstrating that employees have received training on safe handling of hazardous materials and the Emergency Response Plan.  
Violation Division: Alameda County Environmental Health  
Violation Program: HMRRP  
Violation Source: CERS,  
Site ID: 153084  
Site Name: Shepherd Canyon Corp Yard #4

Map ID  
Direction  
Distance  
Elevation

MAP FINDINGS

Site

Database(s)

EDR ID Number  
EPA ID Number

**SHEPHERD CANYON CORP YARD #4 (Continued)**

**S121746830**

Violation Date: 06-05-2018  
Citation: HSC 6.95 25508(a)(1) - California Health and Safety Code, Chapter 6.95, Section(s) 25508(a)(1)  
Violation Description: Failure to annually review and electronically certify that the business plan is complete and accurate on or before the annual due date.  
Violation Notes: Returned to compliance on 07/11/2018. OBSERVATION: The facility has not annually reviewed and certified that the business plan is complete, accurate, and up-to-date. The Emergency Response Plan/Contingency Plan uploaded in CERS is for the City of Oakland- East Oakland Sports Center instead of the Shepherd Canyon Corp Yard. CORRECTIVE ACTION: Review, revise, and certify the business plan electronically in the California Environmental Reporting System (CERS) at <http://cers.calepa.ca.gov/>.  
Violation Division: Alameda County Environmental Health  
Violation Program: HMRRP  
Violation Source: CERS,

Site ID: 153084  
Site Name: Shepherd Canyon Corp Yard #4  
Violation Date: 12-22-2015  
Citation: HSC 6.95 25508(d) - California Health and Safety Code, Chapter 6.95, Section(s) 25508(d)  
Violation Description: Failure to complete and/or electronically submit a business plan when storing/handling a hazardous material at or above reportable quantities.  
Violation Notes: Returned to compliance on 12/30/2015.  
Violation Division: Alameda County Environmental Health  
Violation Program: HMRRP  
Violation Source: CERS,

Site ID: 153084  
Site Name: Shepherd Canyon Corp Yard #4  
Violation Date: 06-05-2018  
Citation: HSC 6.67 25270.4.5(a) - California Health and Safety Code, Chapter 6.67, Section(s) 25270.4.5(a)  
Violation Description: Failure to ensure that tanks are inspected and tested by an appropriately qualified person in accordance with industry standards.  
Violation Notes: Returned to compliance on 09/17/2021. Failure to test or inspect aboveground tanks for integrity by a person qualified in accordance with industry standards. Obtain a qualified person to perform tank integrity testing in accordance with industry standards. Per the SPCC Plan provide integrity testing results per section 3.2.2.1.  
Violation Division: Alameda County Environmental Health  
Violation Program: APSA  
Violation Source: CERS,

Site ID: 153084  
Site Name: Shepherd Canyon Corp Yard #4  
Violation Date: 06-05-2018  
Citation: HSC 6.67 25270.4.5(a) - California Health and Safety Code, Chapter 6.67, Section(s) 25270.4.5(a)  
Violation Description: Failure to provide the following training to all oil-handling personnel: 1. Operation and maintenance of equipment to prevent discharges. 2. Discharge procedure protocols. 3. Applicable pollution control laws, rules, and regulations. 4. General facility operations. 5. Contents of the SPCC Plan.

Map ID  
Direction  
Distance  
Elevation

MAP FINDINGS

Site

Database(s)

EDR ID Number  
EPA ID Number

**SHEPHERD CANYON CORP YARD #4 (Continued)**

**S121746830**

Violation Notes: Returned to compliance on 09/17/2021. Failure to provide training regarding one or more of the following:1. The operation and maintenance of equipment to prevent discharges.2. Discharge procedure protocols.3. Applicable pollution control laws, rules, and regulations.4. General facility operations. AND 5. The contents of the SPCC Plan. Gerald Nervis, the Public Works Supervisor 1 stated that the facility personnel received Haz Woper training and Haz Comm. SPCC training module and employee training records were not available. Provide training in: 1. The operation and maintenance of equipment to prevent discharges.2. Discharge procedure protocols.3. Applicable pollution control laws, rules, and regulations.4. General facility operations. AND5. The contents of the SPCC Plan. Provide records of training and the SPCC training module to ACDEH.

Violation Division: Alameda County Environmental Health  
Violation Program: APSA  
Violation Source: CERS,

Site ID: 153084  
Site Name: Shepherd Canyon Corp Yard #4  
Violation Date: 06-05-2018  
Citation: HSC 6.67 Multiple - California Health and Safety Code, Chapter 6.67, Section(s) Multiple

Violation Description: APSA Program - Administration/Documentation - General  
Violation Notes: Returned to compliance on 09/17/2021. Containers are not provided with overfill prevention and/or overfill prevention discussion is not included in the SPCC, and/or the overfill prevention system is not tested . There is no tank chart that correlates the liquid level in the tank to the tank gauge. The bulk tank filling procedures describe in the SPCC plan are not site specific as described by Gerald Nervis. Provide containers with overfill prevention, and/or include overfill prevention discussion in SPCC, and/or test the overfill prevention system and provide results. Provide the written procedure utilized to fill the tank as described by Gerarld Nervis. Affix a tank chart to each tank.

Violation Division: Alameda County Environmental Health  
Violation Program: APSA  
Violation Source: CERS,

Site ID: 153084  
Site Name: Shepherd Canyon Corp Yard #4  
Violation Date: 06-05-2018  
Citation: HSC 6.67 25270.4.5(a) - California Health and Safety Code, Chapter 6.67, Section(s) 25270.4.5(a)

Violation Description: Failure to regularly inspect aboveground valves, piping, and appurtenances.

Violation Notes: Returned to compliance on 04/30/2019. Failure to regularly inspect aboveground valves, piping, and appurtenances. Based on the lack of inspection records ACDEH cannot determine if the AST system is being regularly inspected. Regularly inspect aboveground valves, piping, and appurtenances and provide records to ACDEH.

Violation Division: Alameda County Environmental Health  
Violation Program: APSA  
Violation Source: CERS,

Site ID: 153084  
Site Name: Shepherd Canyon Corp Yard #4  
Violation Date: 06-05-2018



Map ID  
Direction  
Distance  
Elevation

MAP FINDINGS

Site

Database(s)

EDR ID Number  
EPA ID Number

**SHEPHERD CANYON CORP YARD #4 (Continued)**

**S121746830**

Citation: HSC 6.67 25270.4.5(a) - California Health and Safety Code, Chapter 6.67, Section(s) 25270.4.5(a)

Violation Description: Failure to comply with one or more of the following requirements: 1. Have record of inspections and integrity tests signed by the appropriate supervisor or inspector. 2. Keep written procedures and records of inspections and integrity tests for at least three years. 3. Keep comparison records.

Violation Notes: Returned to compliance on 09/17/2021. Failure to comply with all of the following requirements:1. Failure to conduct inspections and tests in accordance with written procedures that you or a certifying engineer have developed for the facility.2. Failure to sign written procedures and/or a record of inspections and/or customary business records by the appropriate supervisor or inspector.3. Failure to keep written procedures and/or a record of inspections and/or customary business records with the plan. AND 4. Failure to maintain written procedures and/or a record of inspections and/or customary business records for three years. Facility failed to provide the ten year integrity test in 2010. The annual visual inspections for three years were not available. Monthly inspections of interstitial space of each tank records were not available. Per the SPCC plan the records shall be maintained on site. The records retention scheduled noted in the SPCC plan is not defined. Conduct [Truncated]

Violation Division: Alameda County Environmental Health  
Violation Program: APSA  
Violation Source: CERS,

Site ID: 153084  
Site Name: Shepherd Canyon Corp Yard #4  
Violation Date: 06-05-2018  
Citation: HSC 6.67 25270.4.5(a) - California Health and Safety Code, Chapter 6.67, Section(s) 25270.4.5(a)

Violation Description: "Failure to prepare an SPCC Plan which fulfills all basic requirements that include: 1. The SPCC Plan must be prepared in accordance with good engineering practices. 2. Have full approval of management at a level of authority to commit the necessary resources to fully implement the SPCC Plan. 3. Prepare the SPCC Plan in writing. 4. Follow the sequence of the SPCC rule or include a cross-reference. 5. If the SPCC Plan calls for additional procedures, methods, or equipment not yet fully operational, discuss the items in separate paragraphs."

Violation Notes: Returned to compliance on 08/01/2018. OBSERVATION: The Management Approval Acknowledgment has not been signed. CORRECTIVE ACTION: Have the Management Approval Acknowledgment signed and submit evidence to ACDEH.

Violation Division: Alameda County Environmental Health  
Violation Program: APSA  
Violation Source: CERS,

Site ID: 153084  
Site Name: Shepherd Canyon Corp Yard #4  
Violation Date: 06-05-2018  
Citation: HSC 6.95 25508(a)(1) - California Health and Safety Code, Chapter 6.95, Section(s) 25508(a)(1)

Violation Description: Failure to establish and electronically submit an adequate training program in safety procedures in the event of a release or threatened release of a hazardous material.

Violation Notes: Returned to compliance on 07/11/2018. OBSERVATION: The training

Map ID  
Direction  
Distance  
Elevation

MAP FINDINGS

Site

Database(s)

EDR ID Number  
EPA ID Number

**SHEPHERD CANYON CORP YARD #4 (Continued)**

**S121746830**

program for safe handling of hazardous materials has not been uploaded. The Emergency Response Plan/ Contingency Plan uploaded in CERS is for the City of Oakland- East Oakland Sports Center instead of the Shepherd Canyon Corp Yard. CORRECTIVE ACTION: Submit photos to the CUPA demonstrating that the unsafe condition described above has been corrected and submit documentation demonstrating employees have received training on safe handling of hazardous materials.

Violation Division: Alameda County Environmental Health  
Violation Program: HMRRP  
Violation Source: CERS,

Site ID: 153084  
Site Name: Shepherd Canyon Corp Yard #4  
Violation Date: 06-05-2018  
Citation: HSC 6.95 25508(a)(1) - California Health and Safety Code, Chapter 6.95, Section(s) 25508(a)(1)

Violation Description: Failure to complete and electronically submit a business plan when storing/handling a hazardous material at or above reportable quantities.

Violation Notes: Returned to compliance on 07/11/2018. OBSERVATION: A complete business plan has not been received by the CUPA. The Emergency Response Plan/ Contingency Plan uploaded in CERS is for the City of Oakland- East Oakland Sports Center instead of the Shepherd Canyon Corp Yard. CORRECTIVE ACTION: Submit the Emergency Response Plan/ Contingency Plan electronically in the California Environmental Reporting System (CERS).

Violation Division: Alameda County Environmental Health  
Violation Program: HMRRP  
Violation Source: CERS,

Site ID: 153084  
Site Name: Shepherd Canyon Corp Yard #4  
Violation Date: 06-05-2018  
Citation: HSC 6.67 Multiple - California Health and Safety Code, Chapter 6.67, Section(s) Multiple

Violation Description: APSA Program - Administration/Documentation - General  
Violation Notes: Returned to compliance on 09/17/2021. SPCC Plan has not been signed by the operator. Have the SPCC Plan signed by the responsible personnel. Provide proof to ACDEH within 30 days.

Violation Division: Alameda County Environmental Health  
Violation Program: APSA  
Violation Source: CERS,

Site ID: 153084  
Site Name: Shepherd Canyon Corp Yard #4  
Violation Date: 06-05-2018  
Citation: HSC 6.95 25508(a)(1) - California Health and Safety Code, Chapter 6.95, Section(s) 25508(a)(1)

Violation Description: Failure to establish and electronically submit an adequate emergency response plan and procedures for a release or threatened release of a hazardous material.

Violation Notes: Returned to compliance on 07/11/2018. OBSERVATION: An Emergency Response Plan and procedures has not been completed and submitted electronically to the CUPA. The Emergency Response Plan/ Contingency Plan uploaded in CERS is for the City of Oakland- East Oakland Sports Center instead of the Shepherd Canyon Corp Yard. CORRECTIVE ACTION: Complete the emergency response plan and procedures to include all

Map ID  
Direction  
Distance  
Elevation

MAP FINDINGS

Site

Database(s)

EDR ID Number  
EPA ID Number

**SHEPHERD CANYON CORP YARD #4 (Continued)**

**S121746830**

required content and submit electronically in the California Environmental Reporting System (CERS).

Violation Division: Alameda County Environmental Health  
Violation Program: HMRRP  
Violation Source: CERS,

Site ID: 153084  
Site Name: Shepherd Canyon Corp Yard #4  
Violation Date: 06-05-2018  
Citation: HSC 6.95 25507 - California Health and Safety Code, Chapter 6.95, Section(s) 25507

Violation Description: Failure to adequately establish and implement a business plan when storing/handling a hazardous material at or above reportable quantities.

Violation Notes: Returned to compliance on 07/11/2018. OBSERVATION: The Hazardous Materials Business Plan has not been adequately implemented as demonstrated by the Emergency Response Plan/ Contingency Plan uploaded in CERS is for the City of Oakland- East Oakland Sports Center instead of the Shepherd Canyon Corp Yard. CORRECTIVE ACTION: Submit photos/documentation to the CUPA demonstrating that the Emergency Response Plan is being adequately implemented.

Violation Division: Alameda County Environmental Health  
Violation Program: HMRRP  
Violation Source: CERS,

Site ID: 153084  
Site Name: Shepherd Canyon Corp Yard #4  
Violation Date: 06-05-2018  
Citation: HSC 6.67 25270.4.5(a) - California Health and Safety Code, Chapter 6.67, Section(s) 25270.4.5(a)

Violation Description: Failure to maintain a complete copy of the SPCC Plan at the facility if the facility is normally attended at least four hours per day, or at the nearest field office if the facility is not so attended.

Violation Notes: Returned to compliance on 09/17/2021. Failure to maintain SPCC plan onsite (applies if facility is manned at least four (4) hours per day). SPCC plan is not maintained onsite. Maintain SPCC plan onsite ( If facility staffed 4 hrs/day). Please provide a statement or photograph that the SPCC plan is on site.

Violation Division: Alameda County Environmental Health  
Violation Program: APSA  
Violation Source: CERS,

Site ID: 153084  
Site Name: Shepherd Canyon Corp Yard #4  
Violation Date: 06-05-2018  
Citation: HSC 6.67 25270.4.5 (a) - California Health and Safety Code, Chapter 6.67, Section(s) 25270.4.5 (a)

Violation Description: Failure to complete a review and evaluation of the SPCC Plan at least once every five years, document the completion of the review, and sign a statement as to whether the SPCC Plan will be amended.

Violation Notes: Returned to compliance on 08/01/2018. OBSERVATION: Failure to perform and/or document the five-year review of the SPCC plan. The plan onsite is dated February 2010 and the 5 year review has not been completed in February 2015. CORRECTIVE ACTION: Complete and document the 5 year review and submit verification of proper completion.

Violation Division: Alameda County Environmental Health  
Violation Program: APSA

Map ID  
Direction  
Distance  
Elevation

MAP FINDINGS

Site

Database(s)

EDR ID Number  
EPA ID Number

**SHEPHERD CANYON CORP YARD #4 (Continued)**

**S121746830**

Violation Source: CERS,  
  
Site ID: 153084  
Site Name: Shepherd Canyon Corp Yard #4  
Violation Date: 06-05-2018  
Citation: HSC 6.67 25270.4.5(a) - California Health and Safety Code, Chapter 6.67, Section(s) 25270.4.5(a)  
Violation Description: Failure to discuss in the SPCC Plan procedures to test or inspect each aboveground container for integrity in accordance with industry standards: 1. On a regular schedule. 2. After material repairs are made. 3. By qualified personnel. 4. The frequency and type of testing and inspections based on container size, configuration, and design.  
Violation Notes: Returned to compliance on 09/17/2021. Failure to include inspections of tank supports/foundation, deterioration, discharges and/or accumulations of oil inside diked areas, and comparison records in the records of inspections (or customary business records). Failure to include inspections of tank supports/foundation, deterioration, discharges and/or accumulations of oil inside diked areas, and comparison records in the records of inspections (or customary business records). Provide records indicating that tank inspections include supports/foundation, deterioration, discharges and/or accumulations of oil inside diked areas, and comparison records in the records of inspections (or customary business records).  
Violation Division: Alameda County Environmental Health  
Violation Program: APSA  
Violation Source: CERS,

Evaluation:  
Eval General Type: Compliance Evaluation Inspection  
Eval Date: 06-05-2018  
Violations Found: Yes  
Eval Type: Routine done by local agency  
Eval Notes: ALAMEDA COUNTY DEPARTMENT OF ENVIRONMENTAL HEALTH (ACDEH) ON SITE FOR HAZARDOUS MATERIALS BUSINESS PLAN INSPECTION (HMBP). ESCORTED BY KAYLEIGH LIM, THE ENVIRONMENTAL COMPLIANCE SPECIALIST FOR THE CITY OF OAKLAND. ALL VIOLATIONS NOTED IN THE INSPECTION REPORT SHALL BE CORRECTED BY JULY 5, 2018 AND ANY VERIFICATION DOCUMENTATION SUBMITTED WITHIN THE SAME TIME FRAME.

Eval Division: Alameda County Environmental Health  
Eval Program: HMRRP  
Eval Source: CERS,

Eval General Type: Other/Unknown  
Eval Date: 12-22-2015  
Violations Found: Yes  
Eval Type: Other, not routine, done by local agency  
Eval Notes: HMBP NOV LETTER  
Eval Division: Alameda County Environmental Health  
Eval Program: HMRRP  
Eval Source: CERS,

Eval General Type: Compliance Evaluation Inspection  
Eval Date: 06-05-2018  
Violations Found: Yes  
Eval Type: Routine done by local agency  
Eval Notes: Not reported  
Eval Division: Alameda County Environmental Health

Map ID  
Direction  
Distance  
Elevation

MAP FINDINGS

Site

Database(s)

EDR ID Number  
EPA ID Number

**SHEPHERD CANYON CORP YARD #4 (Continued)**

**S121746830**

Eval Program: APSA  
Eval Source: CERS,

Eval General Type: Compliance Evaluation Inspection  
Eval Date: 09-17-2021  
Violations Found: No  
Eval Type: Routine done by local agency  
Eval Notes:

ALAMEDA COUNTY DEPARTMENT OF ENVIRONMENTAL HEALTH (ACDEH) ON SITE FOR ROUTINE HAZARDOUS MATERIALS BUSINESS PLAN (HMBP) INSPECTION. ESCORTED BY KAYLEIGH LIM, ENVIRONMENTAL PROGRAM SPECIALIST. NO VIOLATIONS NOTED IN THE INSPECTION REPORT.

Eval Division: Alameda County Environmental Health  
Eval Program: HMRRP  
Eval Source: CERS,

Eval General Type: Compliance Evaluation Inspection  
Eval Date: 09-17-2021  
Violations Found: No  
Eval Type: Routine done by local agency  
Eval Notes:

ALAMEDA COUNTY DEPARTMENT OF ENVIRONMENTAL HEALTH (ACDEH) ON SITE FOR ROUTINE APSA INSPECTION. ESCORTED BY KAYLEIGH LIM, THE ENVIRONMENTAL PROGRAM SPECIALIST. NO VIOLATIONS NOTED IN THE INSPECTION REPORT.

Eval Division: Alameda County Environmental Health  
Eval Program: APSA  
Eval Source: CERS,

**Enforcement Action:**

Site ID: 153084  
Site Name: Shepherd Canyon Corp Yard #4  
Site Address: 5921 SHEPHERD CANYON RD  
Site City: OAKLAND  
Site Zip: 94611  
Enf Action Date: 10-02-2015  
Enf Action Type: Notice of Violation (Unified Program)  
Enf Action Description: Notice of Violation Issued by the Inspector at the Time of Inspection  
Enf Action Notes: Not reported  
Enf Action Division: Alameda County Environmental Health  
Enf Action Program: UNSPEC  
Enf Action Source: CERS,

Site ID: 153084  
Site Name: Shepherd Canyon Corp Yard #4  
Site Address: 5921 SHEPHERD CANYON RD  
Site City: OAKLAND  
Site Zip: 94611  
Enf Action Date: 12-22-2015  
Enf Action Type: Notice of Violation (Unified Program)  
Enf Action Description: Notice of Violation Issued by the Inspector at the Time of Inspection  
Enf Action Notes: Not reported  
Enf Action Division: Alameda County Environmental Health  
Enf Action Program: HMRRP  
Enf Action Source: CERS,

**Coordinates:**

Site ID: 153084  
Facility Name: Shepherd Canyon Corp Yard #4

Map ID  
Direction  
Distance  
Elevation

MAP FINDINGS

Site

Database(s)

EDR ID Number  
EPA ID Number

**SHEPHERD CANYON CORP YARD #4 (Continued)**

**S121746830**

Env Int Type Code: HMBP  
Program ID: 10455028  
Coord Name: Not reported  
Ref Point Type Desc: Center of a facility or station.,  
Latitude: 37.824110  
Longitude: -122.203320

Affiliation:

Affiliation Type Desc: Facility Mailing Address  
Entity Name: Mailing Address  
Entity Title: Not reported  
Affiliation Address: 250 Frank Ogawa Plaza, Suite 5301  
Affiliation City: Oakland  
Affiliation State: CA  
Affiliation Country: Not reported  
Affiliation Zip: 94612  
Affiliation Phone: ,

Affiliation Type Desc: CUPA District  
Entity Name: Alameda County Env Health  
Entity Title: Not reported  
Affiliation Address: 1131 Harbor Parkway, Suite 240  
Affiliation City: Alameda  
Affiliation State: CA  
Affiliation Country: Not reported  
Affiliation Zip: 94502-6577  
Affiliation Phone: (510) 567-6700,

Affiliation Type Desc: Legal Owner  
Entity Name: City of Oakland  
Entity Title: Not reported  
Affiliation Address: 250 Frank Ogawa Plaza, Suite 5301  
Affiliation City: Oakland  
Affiliation State: CA  
Affiliation Country: United States  
Affiliation Zip: Not reported  
Affiliation Phone: (510) 238-7314,

Affiliation Type Desc: Document Preparer  
Entity Name: Kayleigh Lim  
Entity Title: Not reported  
Affiliation Address: Not reported  
Affiliation City: Not reported  
Affiliation State: Not reported  
Affiliation Country: Not reported  
Affiliation Zip: Not reported  
Affiliation Phone: ,

Affiliation Type Desc: Identification Signer  
Entity Name: Kayleigh Lim  
Entity Title: Environmental Compliance Specialist  
Affiliation Address: Not reported  
Affiliation City: Not reported  
Affiliation State: Not reported  
Affiliation Country: Not reported  
Affiliation Zip: Not reported  
Affiliation Phone: ,

Map ID  
 Direction  
 Distance  
 Elevation

MAP FINDINGS

Site

Database(s)

EDR ID Number  
 EPA ID Number

**SHEPHERD CANYON CORP YARD #4 (Continued)**

**S121746830**

Affiliation Type Desc: Environmental Contact  
 Entity Name: Kayleigh Lim  
 Entity Title: Not reported  
 Affiliation Address: 250 Frank Ogawa Plaza, Suite 5301  
 Affiliation City: Oakland  
 Affiliation State: CA  
 Affiliation Country: Not reported  
 Affiliation Zip: 94612  
 Affiliation Phone: ,

Affiliation Type Desc: Operator  
 Entity Name: City of Oakland  
 Entity Title: Not reported  
 Affiliation Address: Not reported  
 Affiliation City: Not reported  
 Affiliation State: Not reported  
 Affiliation Country: Not reported  
 Affiliation Zip: Not reported  
 Affiliation Phone: (510) 238-7314,

Affiliation Type Desc: Parent Corporation  
 Entity Name: City of Oakland  
 Entity Title: Not reported  
 Affiliation Address: Not reported  
 Affiliation City: Not reported  
 Affiliation State: Not reported  
 Affiliation Country: Not reported  
 Affiliation Zip: Not reported  
 Affiliation Phone: ,

**AR275**  
**ESE**  
 < 1/8  
 0.041 mi.  
 219 ft.

**CITY OF OAKLAND COPORATION YARD**  
**5921 SHEPHERD CANYON ROAD**  
**OAKLAND, CA**

**RGA LUST S114603036**  
**N/A**

**Site 6 of 18 in cluster AR**

**Actual:**  
**661 ft.**

**RGA LUST:**

**Focus Map:**  
**9**

Name:	CITY OF OAKLAND COPORATION YARD		
Address:	5921 SHEPHERD CANYON ROAD		
City:	OAKLAND		
State:	OAKLAND		
	2012	CITY OF OAKLAND COPORATION YARD	5921 SHEPHERD CANYON ROAD
Name:	CITY OF OAKLAND COPORATION YARD		
Address:	5921 SHEPHERD CANYON ROAD		
City:	OAKLAND		
State:	OAKLAND		
	2011	CITY OF OAKLAND COPORATION YARD	5921 SHEPHERD CANYON ROAD
Name:	CITY OF OAKLAND COPORATION YARD		
Address:	5921 SHEPHERD CANYON ROAD		
City:	OAKLAND		
State:	OAKLAND		
	2010	CITY OF OAKLAND COPORATION YARD	5921 SHEPHERD CANYON ROAD

Map ID  
Direction  
Distance  
Elevation

MAP FINDINGS

Site

Database(s)

EDR ID Number  
EPA ID Number

**AR276** CITY OF OAKLAND - CORP YARD #4  
**ESE** 5921 SHEPHERD CANYON RD  
**< 1/8** OAKLAND, CA  
**0.041 mi.**  
**219 ft.** Site 7 of 18 in cluster AR

**RGA LUST** S114603027  
N/A

**Actual:**  
**661 ft.**

RGA LUST:

**Focus Map:**  
**9**

Name: CITY OF OAKLAND - CORP YARD #4  
Address: 5921 SHEPHERD CANYON RD  
City: OAKLAND  
State: OAKLAND  
1996 CITY OF OAKLAND - CORP YARD #4 5921 SHEPHERD CANYON RD  
Name: CITY OF OAKLAND - CORP YARD #4  
Address: 5921 SHEPHERD CANYON RD  
City: OAKLAND  
State: OAKLAND  
1995 CITY OF OAKLAND - CORP YARD #4 5921 SHEPHERD CANYON RD

**AR277** CITY OF OAKLAND COPORATION YARD  
**ESE** 5921 SHEPHERD CANYON ROAD  
**< 1/8** OAKLAND, CA 94611  
**0.041 mi.**  
**219 ft.** Site 8 of 18 in cluster AR

**UST FINDER RELEASE** 1028936978  
N/A

**Actual:**  
**661 ft.**

UST FINDER RELEASE:

**Focus Map:**  
**9**

Object ID: 42391  
Facility ID: Not reported  
Lust ID: CAT0600100469  
Name: CITY OF OAKLAND COPORATION YARD  
Address: 5921 SHEPHERD CANYON ROAD  
City,State,Zip: OAKLAND, CA 94611  
Address Match Type: PointAddress  
Reported Date: Not reported  
Status: No Further Action  
Substance: Not reported  
Population within 1500ft: 553  
Domestic Wells within 1500ft: 0  
Land Use: Developed, Open Space  
Within SPA: No  
SPA PWS Facility ID: Not reported  
SPA Water Type: Not reported  
SPA Facility Type: Not reported  
SPA HUC12: Not reported  
Within WHPA: No  
WHPA PWS Facility ID: Not reported  
WHPA Water Type: Not reported  
WHPA Facility Type: Not reported  
WHPA HUC12: Not reported  
Within 100yr Floodplain: No  
Tribe: Not reported  
EPA Region: 9  
NFA Letter 1: Not reported  
NFA Letter 2: Not reported  
NFA Letter 3: Not reported  
NFA Letter 4: Not reported  
Closed With Residual Contaminate: Not reported  
Coordinate Source: Geocode  
X Coord: -122.20362  
Y Coord: 37.82376  
Latitude: 37.82376



Map ID  
Direction  
Distance  
Elevation

MAP FINDINGS

Site

Database(s)

EDR ID Number  
EPA ID Number

CITY OF OAKLAND COPORATION YARD (Continued)

1028936978

Longitude: -122.20362

AR278  
ESE  
< 1/8  
0.041 mi.  
219 ft.

CORPORATION YARD #4  
5921 SHEPHERD CANYON RD  
OAKLAND, CA  
Site 9 of 18 in cluster AR

RGA LUST S114606868  
N/A

Actual:  
661 ft.

RGA LUST:

Name: CORPORATION YARD #4  
Address: 5921 SHEPHERD CANYON RD  
City: OAKLAND  
State: OAKLAND  
1994 CORPORATION YARD #4 5921 SHEPHERD CANYON RD  
Name: CORPORATION YARD #4  
Address: 5921 SHEPHERD CANYON RD  
City: OAKLAND  
State: OAKLAND  
1993 CORPORATION YARD #4 5921 SHEPHERD CANYON RD

Focus Map:  
9

AR279  
ESE  
< 1/8  
0.041 mi.  
219 ft.

CITY OF OAKLAND  
5921 SHEPHERD CANYON RD  
OAKLAND, CA 94611  
Site 10 of 18 in cluster AR

FINDS 1023208386  
ECHO N/A

Actual:  
661 ft.

FINDS:

Registry ID: 110064936547

Focus Map:  
9

Click Here for FRS Facility Detail Report:

Environmental Interest/Information System:

THE EMISSION INVENTORY SYSTEM (EIS) MAINTAINS AN INVENTORY OF LARGE STATIONARY SOURCES AND VOLUNTARILY-REPORTED SMALLER SOURCES OF AIR POINT POLLUTANT EMITTERS. IT CONTAINS INFORMATION ABOUT FACILITY SITES AND THEIR PHYSICAL LOCATION, EMISSIONS UNITS, EMISSIONS PROCESSES, RELEASE POINTS, CONTROL APPROACHES, AND REGULATIONS. FACILITY INVENTORY DATA ARE KEPT SEPARATE FROM THE EMISSIONS DATA AND HAVE STABLE IDENTIFIERS TO IMPROVE CONTINUITY FROM YEAR TO YEAR AND TO HELP IDENTIFY DUPLICATE OR MISSING FACILITIES

The California Environmental Protection Agency (CalEPA) has recently implemented a new data warehouse system (nSite). This data warehouse combines and merges facility and site information from five different systems managed within CalEPA. The five systems are: California Environmental Reporting System (CERS), EnviroStor, GeoTracker, California Integrated Water Quality System (CIWQS), and Toxic Release Inventory (TRI).

The Resource Conservation and Recovery Act Information System (RCRAInfo) is EPA's comprehensive information system in support of the Resource Conservation and Recovery Act (RCRA) of 1976 and the Hazardous and Solid Waste Amendments (HSWA) of 1984. It tracks many types of information about generators, transporters, treaters, storers, and disposers of hazardous waste.

[Click this hyperlink](#) while viewing on your computer to access additional FINDS: detail in the EDR Site Report.

Map ID  
Direction  
Distance  
Elevation

MAP FINDINGS

Site

Database(s)

EDR ID Number  
EPA ID Number

CITY OF OAKLAND (Continued)

1023208386

ECHO:

Envid: 1023208386  
Registry ID: 110064936547  
DFR URL: <http://echo.epa.gov/detailed-facility-report?fid=110064936547>  
Name: CITY OF OAKLAND-CORPORATION YD #4  
Address: 5921 SHEPHERD CANYON RD  
City,State,Zip: OAKLAND, CA 94611

AR280 CITY OF OAKLAND-CORPORATION YD #4  
ESE 5921 SHEPHERD CANYON RD  
< 1/8 OAKLAND, CA 94611  
0.041 mi.  
219 ft. Site 11 of 18 in cluster AR

EMI S124451896  
N/A

Actual:  
661 ft.

Focus Map:  
9

EMI:

Name: CITY OF OAKLAND-CORPORATION YD #4  
Address: 5921 SHEPHERD CANYON RD  
City,State,Zip: OAKLAND, CA 94611  
Year: 2017  
County Code: 1  
Air Basin: SF  
Facility ID: 108304  
Air District Name: BA  
SIC Code: 5411  
Air District Name: BAY AREA AQMD  
Community Health Air Pollution Info System: Not reported  
Consolidated Emission Reporting Rule: Not reported  
Total Organic Hydrocarbon Gases Tons/Yr: 0.002570589  
Reactive Organic Gases Tons/Yr: 0.002570589  
Carbon Monoxide Emissions Tons/Yr: Not reported  
NOX - Oxides of Nitrogen Tons/Yr: Not reported  
SOX - Oxides of Sulphur Tons/Yr: Not reported  
Particulate Matter Tons/Yr: Not reported  
Part. Matter 10 Micrometers and Smllr Tons/Yr: Not reported

Name: CITY OF OAKLAND-CORPORATION YD #4  
Address: 5921 SHEPHERD CANYON RD  
City,State,Zip: OAKLAND, CA 94611  
Year: 2018  
County Code: 1  
Air Basin: SF  
Facility ID: 108304  
Air District Name: BA  
SIC Code: 9199  
Air District Name: BAY AREA AQMD  
Community Health Air Pollution Info System: Not reported  
Consolidated Emission Reporting Rule: Not reported  
Total Organic Hydrocarbon Gases Tons/Yr: 0.002570589  
Reactive Organic Gases Tons/Yr: 0.002570589  
Carbon Monoxide Emissions Tons/Yr: Not reported  
NOX - Oxides of Nitrogen Tons/Yr: Not reported  
SOX - Oxides of Sulphur Tons/Yr: Not reported  
Particulate Matter Tons/Yr: Not reported  
Part. Matter 10 Micrometers and Smllr Tons/Yr: Not reported

Name: CITY OF OAKLAND-CORPORATION YD #4  
Address: 5921 SHEPHERD CANYON RD

Map ID  
Direction  
Distance  
Elevation

MAP FINDINGS

Site

Database(s)

EDR ID Number  
EPA ID Number

**CITY OF OAKLAND-CORPORATION YD #4 (Continued)**

**S124451896**

City,State,Zip: OAKLAND, CA 94611  
Year: 2019  
County Code: 1  
Air Basin: SF  
Facility ID: 108304  
Air District Name: BA  
SIC Code: 9199  
Air District Name: BAY AREA AQMD  
Community Health Air Pollution Info System: Not reported  
Consolidated Emission Reporting Rule: Not reported  
Total Organic Hydrocarbon Gases Tons/Yr: 0.000375259  
Reactive Organic Gases Tons/Yr: 0.000375259  
Carbon Monoxide Emissions Tons/Yr: Not reported  
NOX - Oxides of Nitrogen Tons/Yr: Not reported  
SOX - Oxides of Sulphur Tons/Yr: Not reported  
Particulate Matter Tons/Yr: Not reported  
Part. Matter 10 Micrometers and Smllr Tons/Yr:Not reported

Name: CITY OF OAKLAND-CORPORATION YD #4  
Address: 5921 SHEPHERD CANYON RD  
City,State,Zip: OAKLAND, CA 94611  
Year: 2020  
County Code: 1  
Air Basin: SF  
Facility ID: 108304  
Air District Name: BA  
SIC Code: 9199  
Air District Name: BAY AREA AQMD  
Community Health Air Pollution Info System: Not reported  
Consolidated Emission Reporting Rule: Not reported  
Total Organic Hydrocarbon Gases Tons/Yr: 0.000375259  
Reactive Organic Gases Tons/Yr: 0.000375259  
Carbon Monoxide Emissions Tons/Yr: Not reported  
NOX - Oxides of Nitrogen Tons/Yr: Not reported  
SOX - Oxides of Sulphur Tons/Yr: Not reported  
Particulate Matter Tons/Yr: Not reported  
Part. Matter 10 Micrometers and Smllr Tons/Yr:Not reported

Name: CITY OF OAKLAND-CORPORATION YD #4  
Address: 5921 SHEPHERD CANYON RD  
City,State,Zip: OAKLAND, CA 94611  
Year: 2021  
County Code: 1  
Air Basin: SF  
Facility ID: 108304  
Air District Name: BA  
SIC Code: 5411  
Air District Name: BAY AREA AQMD  
Community Health Air Pollution Info System: Not reported  
Consolidated Emission Reporting Rule: Not reported  
Total Organic Hydrocarbon Gases Tons/Yr: 0.000375259  
Reactive Organic Gases Tons/Yr: 0.000375259  
Carbon Monoxide Emissions Tons/Yr: Not reported  
NOX - Oxides of Nitrogen Tons/Yr: Not reported  
SOX - Oxides of Sulphur Tons/Yr: Not reported  
Particulate Matter Tons/Yr: Not reported  
Part. Matter 10 Micrometers and Smllr Tons/Yr:Not reported

Map ID  
Direction  
Distance  
Elevation

MAP FINDINGS

Site

Database(s)

EDR ID Number  
EPA ID Number

**AR281**      **CITY OF OAKLAND CORP YARD #4**  
**ESE**        **5921 SHEPHERD CANYON RD**  
**< 1/8**      **OAKLAND, CA**  
**0.041 mi.**  
**219 ft.**     **Site 12 of 18 in cluster AR**

**RGA LUST**    **S114603038**  
**N/A**

**Actual:**        RGA LUST:  
**661 ft.**        Name:            CITY OF OAKLAND CORP YARD #4  
**Focus Map:**    Address:         5921 SHEPHERD CANYON RD  
**9**                City:             OAKLAND  
                     State:            OAKLAND  
                     1997   CITY OF OAKLAND CORP YARD #4   5921 SHEPHERD CANYON RD

**AR282**      **CITY OF OAKLAND COPORATION YARD**  
**ESE**        **5921 SHEPHERD CANYON**  
**< 1/8**      **OAKLAND, CA**  
**0.041 mi.**  
**219 ft.**     **Site 13 of 18 in cluster AR**

**RGA LUST**    **S114603037**  
**N/A**

**Actual:**        RGA LUST:  
**661 ft.**        Name:            CITY OF OAKLAND COPORATION YARD  
**Focus Map:**    Address:         5921 SHEPHERD CANYON  
**9**                City:             OAKLAND  
                     State:            OAKLAND  
                     2009   CITY OF OAKLAND COPORATION YARD   5921 SHEPHERD CANYON  
                     Name:            CITY OF OAKLAND COPORATION YARD  
                     Address:         5921 SHEPHERD CANYON  
                     City:             OAKLAND  
                     State:            OAKLAND  
                     2008   CITY OF OAKLAND COPORATION YARD   5921 SHEPHERD CANYON  
                     Name:            CITY OF OAKLAND COPORATION YARD  
                     Address:         5921 SHEPHERD CANYON  
                     City:             OAKLAND  
                     State:            OAKLAND  
                     2007   CITY OF OAKLAND COPORATION YARD   5921 SHEPHERD CANYON

**AR283**      **SHEPHERD CANYON CORP YARD #4**  
**ESE**        **5921 SHEPHERD CANYON RD**  
**< 1/8**      **OAKLAND, CA 94611**  
**0.041 mi.**  
**219 ft.**     **Site 14 of 18 in cluster AR**

**AST**        **A100424460**  
**N/A**

**Actual:**        AST:  
**661 ft.**        Name:            SHEPHERD CANYON CORP YARD #4  
**Focus Map:**    Address:         5921 SHEPHERD CANYON RD  
**9**                City/Zip:        OAKLAND,94611  
                     Certified Unified Program Agencies: Not reported  
                     Owner:           Nancy Humphrey  
                     Total Gallons:   Not reported  
                     CERSID:          10455028  
                     Facility ID:       Not reported  
                     Business Name:   City of Oakland  
                     Phone:            (510) 238-6259  
                     Fax:               Not reported  
                     Mailing Address: 250 Frank Ogawa Plaza, Suite 5301  
                     Mailing Address City: Oakland  
                     Mailing Address State: CA  
                     Mailing Address Zip Code: 94612

Map ID  
 Direction  
 Distance  
 Elevation

MAP FINDINGS

Site

Database(s)

EDR ID Number  
 EPA ID Number

**SHEPHERD CANYON CORP YARD #4 (Continued)**

**A100424460**

Operator Name: City of Oakland  
 Operator Phone: (510) 238-6259  
 Owner Phone: (510) 238-6259  
 Owner Mail Address: 250 Frank Ogawa Plaza, Suite 5301  
 Owner State: CA  
 Owner Zip Code: Not reported  
 Owner Country: United States  
 Property Owner Name: Not reported  
 Property Owner Phone: Not reported  
 Property Owner Mailing Address: Not reported  
 Property Owner City: Not reported  
 Property Owner Stat : Not reported  
 Property Owner Zip Code: Not reported  
 Property Owner Country: Not reported  
 EPAID: Not reported

**AR284**  
**ESE**  
 < 1/8  
 0.041 mi.  
 219 ft.

**CITY OF OAKLAND COPORATION YARD**  
**5921 SHEPHERD CANYON ROAD**  
**OAKLAND, CA 94611**  
 Site 15 of 18 in cluster AR

**FINDS 1023305344**  
**N/A**

**Actual:**  
**661 ft.**

**FINDS:**  
 Registry ID: 110065977820

**Focus Map:**  
**9**

Click Here for FRS Facility Detail Report:

Environmental Interest/Information System:

The California Environmental Protection Agency (CalEPA) has recently implemented a new data warehouse system (nSite). This data warehouse combines and merges facility and site information from five different systems managed within CalEPA. The five systems are: California Environmental Reporting System (CERS), EnviroStor, GeoTracker, California Integrated Water Quality System (CIWQS), and Toxic Release Inventory (TRI).

[Click this hyperlink](#) while viewing on your computer to access additional FINDS: detail in the EDR Site Report.

**AR285**  
**ESE**  
 < 1/8  
 0.041 mi.  
 219 ft.

**OAKLAND CORPORATION YARD**  
**5921 SHEPHERD CNYN**  
**OAKLAND, CA 94611**  
 Site 16 of 18 in cluster AR

**HIST CORTESE S105025312**  
**N/A**

**Actual:**  
**661 ft.**

**HIST CORTESE:**  
 edr\_fname: OAKLAND CORPORATION YARD  
 edr\_fadd1: 5921 SHEPHERD CNYN  
 City,State,Zip: OAKLAND, CA 94611  
 Region: CORTESE  
 Facility County Code: 1  
 Reg By: LTNKA  
 Reg Id: 01-0515

**Focus Map:**  
**9**

Map ID  
 Direction  
 Distance  
 Elevation

MAP FINDINGS

Site

Database(s)

EDR ID Number  
 EPA ID Number

**AR286**  
**ESE**  
 < 1/8  
 0.041 mi.  
 219 ft.

**CITY OF OAKLAND**  
**5921 SHEPHERD CANYON RD**  
**OAKLAND, CA 94611**

**RCRA NonGen / NLR**    **1026812769**  
**CAC003125301**

**Site 17 of 18 in cluster AR**

**Actual:**  
**661 ft.**

**Focus Map:**  
**9**

RCRA Listings:	20210618
Date Form Received by Agency:	20210618
Handler Name:	City Of Oakland
Handler Address:	5921 SHEPHERD CANYON RD
Handler City,State,Zip:	OAKLAND, CA 94611
EPA ID:	CAC003125301
Contact Name:	KAYLEIGH LIM
Contact Address:	250 FRANK OGAWA PLAZA SUITE 5301
Contact City,State,Zip:	OAKLAND, CA 94601
Contact Telephone:	510-238-7314
Contact Fax:	Not reported
Contact Email:	KLIM@OAKLANDCA.GOV
Contact Title:	Not reported
EPA Region:	09
Land Type:	Not reported
Federal Waste Generator Description:	Not a generator, verified
Non-Notifier:	Not reported
Biennial Report Cycle:	Not reported
Accessibility:	Not reported
Active Site Indicator:	Not reported
State District Owner:	Not reported
State District:	Not reported
Mailing Address:	250 FRANK OGAWA PLAZA SUITE 5301
Mailing City,State,Zip:	OAKLAND, CA 94601
Owner Name:	City Of Oakland
Owner Type:	Other
Operator Name:	Kayleigh Lim
Operator Type:	Other
Short-Term Generator Activity:	No
Importer Activity:	No
Mixed Waste Generator:	No
Transporter Activity:	No
Transfer Facility Activity:	No
Recycler Activity with Storage:	No
Small Quantity On-Site Burner Exemption:	No
Smelting Melting and Refining Furnace Exemption:	No
Underground Injection Control:	No
Off-Site Waste Receipt:	No
Universal Waste Indicator:	No
Universal Waste Destination Facility:	No
Federal Universal Waste:	No
Active Site State-Reg Handler:	---
Federal Facility Indicator:	Not reported
Hazardous Secondary Material Indicator:	N
Sub-Part K Indicator:	Not reported
2018 GPRC Permit Baseline:	Not on the Baseline
2018 GPRC Renewals Baseline:	Not on the Baseline
202 GPRC Corrective Action Baseline:	No
Subject to Corrective Action Universe:	No
Non-TSDFs Where RCRA CA has Been Imposed Universe:	No
Corrective Action Priority Ranking:	No NCAPS ranking
Environmental Control Indicator:	No
Institutional Control Indicator:	No

Map ID  
 Direction  
 Distance  
 Elevation

MAP FINDINGS

Site

Database(s)

EDR ID Number  
 EPA ID Number

**CITY OF OAKLAND (Continued)**

**1026812769**

Human Exposure Controls Indicator:	N/A
Groundwater Controls Indicator:	N/A
Significant Non-Complier Universe:	No
Unaddressed Significant Non-Complier Universe:	No
Addressed Significant Non-Complier Universe:	No
Significant Non-Complier With a Compliance Schedule Universe:	No
Financial Assurance Required:	Not reported
Handler Date of Last Change:	20210618
Recognized Trader-Importer:	No
Recognized Trader-Exporter:	No
Importer of Spent Lead Acid Batteries:	No
Exporter of Spent Lead Acid Batteries:	No
Recycler Activity Without Storage:	No
Manifest Broker:	No
Sub-Part P Indicator:	No

Handler - Owner Operator:

Owner/Operator Indicator:	Owner
Owner/Operator Name: CITY OF OAKLAND	
Legal Status:	Other
Date Became Current:	Not reported
Date Ended Current:	Not reported
Owner/Operator Address:	250 FRANK OGAWA PLAZA SUITE 5301
Owner/Operator City,State,Zip:	OAKLAND, CA 94601
Owner/Operator Telephone:	510-238-7314
Owner/Operator Telephone Ext:	Not reported
Owner/Operator Fax:	Not reported
Owner/Operator Email:	Not reported

Owner/Operator Indicator:	Operator
Owner/Operator Name: KAYLEIGH LIM	
Legal Status:	Other
Date Became Current:	Not reported
Date Ended Current:	Not reported
Owner/Operator Address:	250 FRANK OGAWA PLAZA SUITE 5301
Owner/Operator City,State,Zip:	OAKLAND, CA 94601
Owner/Operator Telephone:	510-238-7314
Owner/Operator Telephone Ext:	Not reported
Owner/Operator Fax:	Not reported
Owner/Operator Email:	Not reported

Historic Generators:

Receive Date:	20210618
Handler Name: CITY OF OAKLAND	
Federal Waste Generator Description:	Not a generator, verified
State District Owner:	Not reported
Large Quantity Handler of Universal Waste:	No
Recognized Trader Importer:	No
Recognized Trader Exporter:	No
Spent Lead Acid Battery Importer:	No
Spent Lead Acid Battery Exporter:	No
Current Record:	Yes
Non Storage Recycler Activity:	No
Electronic Manifest Broker:	No

Map ID  
Direction  
Distance  
Elevation

MAP FINDINGS

Site

Database(s)

EDR ID Number  
EPA ID Number

**CITY OF OAKLAND (Continued)**

**1026812769**

List of NAICS Codes and Descriptions:

NAICS Code: 56299  
NAICS Description: ALL OTHER WASTE MANAGEMENT SERVICES

Facility Has Received Notices of Violations:

Violations: No Violations Found

Evaluation Action Summary:

Evaluations: No Evaluations Found

**AK287 TOM STANLEY**  
**NW 4658 EDGEWOOD AVENUE**  
**< 1/8 OAKLAND, CA 94602**  
**0.041 mi.**  
**219 ft. Site 6 of 12 in cluster AK**

**ECHO 1026958049**  
**N/A**

**Actual:** ECHO:  
**339 ft.** Envid: 1026958049  
**Focus Map:** Registry ID: 110071212588  
**9** DFR URL: <http://echo.epa.gov/detailed-facility-report?fid=110071212588>  
Name: TOM STANLEY  
Address: 4658 EDGEWOOD AVENUE  
City,State,Zip: OAKLAND, CA 94602

**AK288 TOM STANLEY**  
**NW 4658 EDGEWOOD AVENUE**  
**< 1/8 OAKLAND, CA 94602**  
**0.041 mi.**  
**219 ft. Site 7 of 12 in cluster AK**

**HWTS S128365846**  
**N/A**

**Actual:** HWTS:  
**339 ft.** Name: TOM STANLEY  
**Focus Map:** Address: 4658 EDGEWOOD AVENUE  
**9** Address 2: Not reported  
City,State,Zip: OAKLAND, CA 94602  
EPA ID: CAC003154531  
Inactive Date: 03/29/2022  
Create Date: 12/28/2021  
Last Act Date: Not reported  
Mailing Name: Not reported  
Mailing Address: 4658 EDGEWOOD AVENUE  
Mailing Address 2: Not reported  
Mailing City,State,Zip: OAKLAND, CA 94602  
Owner Name: TOM STANLEY  
Owner Address: 4658 EDGEWOOD AVENUE  
Owner Address 2: Not reported  
Owner City,State,Zip: OAKLAND, CA 94602  
Owner Phone: Not reported  
Owner Fax: Not reported  
Contact Name: TOM STANLEY  
Contact Address: 4658 EDGEWOOD AVENUE  
Contact Address 2: Not reported  
City,State,Zip: OAKLAND, CA 94602  
Contact Phone: Not reported



Map ID  
 Direction  
 Distance  
 Elevation

MAP FINDINGS

Site

Database(s)

EDR ID Number  
 EPA ID Number

**TOM STANLEY (Continued)**

**S128365846**

Contact Fax: Not reported  
 Facility Status: Inactive  
 Facility Type: TEMPORARY  
 Category: STATE  
 Latitude: 37.810655  
 Longitude: -122.21753804

**AK289**  
**NW**  
 < 1/8  
 0.041 mi.  
 219 ft.

**TOM STANLEY**  
**4658 EDGEWOOD AVENUE**  
**OAKLAND, CA 94602**

**FINDS 1027151898**  
**N/A**

**Site 8 of 12 in cluster AK**

**Actual:**  
**339 ft.**

**FINDS:**  
 Registry ID: 110071212588

**Focus Map:**  
**9**

Click Here for FRS Facility Detail Report:

Environmental Interest/Information System:

The Resource Conservation and Recovery Act Information System (RCRAInfo) is EPA's comprehensive information system in support of the Resource Conservation and Recovery Act (RCRA) of 1976 and the Hazardous and Solid Waste Amendments (HSWA) of 1984. It tracks many types of information about generators, transporters, treaters, storers, and disposers of hazardous waste.

[Click this hyperlink](#) while viewing on your computer to access additional FINDS: detail in the EDR Site Report.

**AK290**  
**NW**  
 < 1/8  
 0.041 mi.  
 219 ft.

**TOM STANLEY**  
**4658 EDGEWOOD AVENUE**  
**OAKLAND, CA 94602**

**RCRA NonGen / NLR 1027082420**  
**CAC003154531**

**Site 9 of 12 in cluster AK**

**Actual:**  
**339 ft.**

**RCRA Listings:**  
 Date Form Received by Agency: 20211228  
 Handler Name: Tom Stanley  
 Handler Address: 4658 EDGEWOOD AVENUE  
 Handler City,State,Zip: OAKLAND, CA 94602  
 EPA ID: CAC003154531  
 Contact Name: TOM STANLEY  
 Contact Address: 4658 EDGEWOOD AVENUE  
 Contact City,State,Zip: OAKLAND, CA 94602  
 Contact Telephone: 415-720-7426  
 Contact Fax: Not reported  
 Contact Email: MELISA@ENV-REM.COM  
 Contact Title: Not reported  
 EPA Region: 09  
 Land Type: Not reported  
 Federal Waste Generator Description: Not a generator, verified  
 Non-Notifier: Not reported  
 Biennial Report Cycle: Not reported  
 Accessibility: Not reported  
 Active Site Indicator: Not reported  
 State District Owner: Not reported  
 State District: Not reported  
 Mailing Address: 4658 EDGEWOOD AVENUE

**Focus Map:**  
**9**

Map ID  
 Direction  
 Distance  
 Elevation

MAP FINDINGS

Site

Database(s)

EDR ID Number  
 EPA ID Number

**TOM STANLEY (Continued)**

**1027082420**

Mailing City,State,Zip:	OAKLAND, CA 94602
Owner Name:	Tom Stanley
Owner Type:	Other
Operator Name:	Tom Stanley
Operator Type:	Other
Short-Term Generator Activity:	No
Importer Activity:	No
Mixed Waste Generator:	No
Transporter Activity:	No
Transfer Facility Activity:	No
Recycler Activity with Storage:	No
Small Quantity On-Site Burner Exemption:	No
Smelting Melting and Refining Furnace Exemption:	No
Underground Injection Control:	No
Off-Site Waste Receipt:	No
Universal Waste Indicator:	No
Universal Waste Destination Facility:	No
Federal Universal Waste:	No
Active Site State-Reg Handler:	---
Federal Facility Indicator:	Not reported
Hazardous Secondary Material Indicator:	N
Sub-Part K Indicator:	Not reported
2018 GPRA Permit Baseline:	Not on the Baseline
2018 GPRA Renewals Baseline:	Not on the Baseline
202 GPRA Corrective Action Baseline:	No
Subject to Corrective Action Universe:	No
Non-TSDFs Where RCRA CA has Been Imposed Universe:	No
Corrective Action Priority Ranking:	No NCAPS ranking
Environmental Control Indicator:	No
Institutional Control Indicator:	No
Human Exposure Controls Indicator:	N/A
Groundwater Controls Indicator:	N/A
Significant Non-Complier Universe:	No
Unaddressed Significant Non-Complier Universe:	No
Addressed Significant Non-Complier Universe:	No
Significant Non-Complier With a Compliance Schedule Universe:	No
Financial Assurance Required:	Not reported
Handler Date of Last Change:	20211228
Recognized Trader-Importer:	No
Recognized Trader-Exporter:	No
Importer of Spent Lead Acid Batteries:	No
Exporter of Spent Lead Acid Batteries:	No
Recycler Activity Without Storage:	No
Manifest Broker:	No
Sub-Part P Indicator:	No

**Handler - Owner Operator:**

Owner/Operator Indicator:	Operator
Owner/Operator Name: TOM STANLEY	
Legal Status:	Other
Date Became Current:	Not reported
Date Ended Current:	Not reported
Owner/Operator Address:	4658 EDGEWOOD AVENUE
Owner/Operator City,State,Zip:	OAKLAND, CA 94602
Owner/Operator Telephone:	415-720-7426
Owner/Operator Telephone Ext:	Not reported

Map ID  
Direction  
Distance  
Elevation

MAP FINDINGS

Site

Database(s)

EDR ID Number  
EPA ID Number

**TOM STANLEY (Continued)**

**1027082420**

Owner/Operator Fax: Not reported  
Owner/Operator Email: Not reported  
  
Owner/Operator Indicator: Owner  
Owner/Operator Name: TOM STANLEY  
Legal Status: Other  
Date Became Current: Not reported  
Date Ended Current: Not reported  
Owner/Operator Address: 4658 EDGEWOOD AVENUE  
Owner/Operator City,State,Zip: OAKLAND, CA 94602  
Owner/Operator Telephone: 415-720-7426  
Owner/Operator Telephone Ext: Not reported  
Owner/Operator Fax: Not reported  
Owner/Operator Email: Not reported

Historic Generators:

Receive Date: 20211228  
Handler Name: TOM STANLEY  
Federal Waste Generator Description: Not a generator, verified  
State District Owner: Not reported  
Large Quantity Handler of Universal Waste: No  
Recognized Trader Importer: No  
Recognized Trader Exporter: No  
Spent Lead Acid Battery Importer: No  
Spent Lead Acid Battery Exporter: No  
Current Record: Yes  
Non Storage Recycler Activity: No  
Electronic Manifest Broker: No

List of NAICS Codes and Descriptions:

NAICS Code: 56299  
NAICS Description: ALL OTHER WASTE MANAGEMENT SERVICES

Facility Has Received Notices of Violations:

Violations: No Violations Found

Evaluation Action Summary:

Evaluations: No Evaluations Found

AS291  
NNW  
< 1/8  
0.042 mi.  
220 ft.

**LEON BORENSZTEIN  
1215 WELLINGTON ST.  
OAKLAND, CA 94602**

**Site 1 of 6 in cluster AS**

**FINDS 1024619827  
ECHO N/A**

Actual:  
264 ft.

FINDS:  
Registry ID: 110070408214

Focus Map:  
9

[Click Here for FRS Facility Detail Report:](#)

Environmental Interest/Information System:

The Resource Conservation and Recovery Act Information System (RCRAInfo) is EPA's comprehensive information system in support of the Resource Conservation and Recovery Act (RCRA) of 1976 and the Hazardous and Solid Waste Amendments (HSWA) of 1984. It tracks many

Map ID  
 Direction  
 Distance  
 Elevation

MAP FINDINGS

Site

Database(s)

EDR ID Number  
 EPA ID Number

**LEON BORENSZTEIN (Continued)**

**1024619827**

types of information about generators, transporters, treaters, storers, and disposers of hazardous waste.

[Click this hyperlink](#) while viewing on your computer to access additional FINDS: detail in the EDR Site Report.

**ECHO:**

Envid: 1024619827  
 Registry ID: 110070408214  
 DFR URL: <http://echo.epa.gov/detailed-facility-report?fid=110070408214>  
 Name: LEON BORENSZTEIN  
 Address: 1215 WELLINGTON ST.  
 City,State,Zip: OAKLAND, CA 94602

**AS292**  
**NNW**  
 < 1/8  
 0.042 mi.  
 220 ft.

**LEON BORENSZTEIN**  
**1215 WELLINGTON ST.**  
**OAKLAND, CA 94602**  
 Site 2 of 6 in cluster AS

**HWTS S124707084**  
**HAZNET N/A**

**Actual:**  
 264 ft.

**Focus Map:**  
 9

**HWTS:**

Name: LEON BORENSZTEIN  
 Address: 1215 WELLINGTON ST.  
 Address 2: Not reported  
 City,State,Zip: OAKLAND, CA 94602  
 EPA ID: CAC002988917  
 Inactive Date: 02/11/2019  
 Create Date: 11/12/2018  
 Last Act Date: Not reported  
 Mailing Name: Not reported  
 Mailing Address: 1215 WELLINGTON ST.  
 Mailing Address 2: Not reported  
 Mailing City,State,Zip: OAKLAND, CA 94602  
 Owner Name: LEON BORENSZTEIN  
 Owner Address: 1215 WELLINGTON ST.  
 Owner Address 2: Not reported  
 Owner City,State,Zip: OAKLAND, CA 94602  
 Owner Phone: Not reported  
 Owner Fax: Not reported  
 Contact Name: LEON BORENSZTEIN  
 Contact Address: 1215 WELLINGTON ST.  
 Contact Address 2: Not reported  
 City,State,Zip: OAKLAND, CA 94602  
 Contact Phone: Not reported  
 Contact Fax: Not reported  
 Facility Status: Inactive  
 Facility Type: TEMPORARY  
 Category: STATE  
 Latitude: 37.808069  
 Longitude: -122.222444

**HAZNET:**

Name: LEON BORENSZTEIN  
 Address: 1215 WELLINGTON ST.  
 Address 2: Not reported  
 City,State,Zip: OAKLAND, CA 94602  
 Contact: LEON BORENSZTEIN  
 Telephone: 5105303727

Map ID  
Direction  
Distance  
Elevation

MAP FINDINGS

Site

Database(s)

EDR ID Number  
EPA ID Number

**LEON BORENSZTEIN (Continued)**

**S124707084**

Mailing Name: Not reported  
Mailing Address: 1215 WELLINGTON ST.  
  
Year: 2018  
Gepaid: CAC002988917  
TSD EPA ID: CAD981382732  
CA Waste Code: 151 - Asbestos containing waste  
Disposal Method: H132 - Landfill Or Surface Impoundment That Will Be Closed As  
Landfill( To Include On-Site Treatment And/Or Stabilization)  
  
Tons: 0.23000

Detail Two:

Year: 2018  
EM Manifest ID: 189665  
Shipment Date: 11/15/2018  
Receipt Date: 11/21/2018  
Manifest Number: 019902746JJK  
Generator EPA ID: CAC002988917  
Name: LEON BORENSZTEIN SR75741  
Address: 1215 WELLINGTON ST.  
Address 2: Not reported  
City: OAKLAND  
Zip: 94602  
Telephone: 800-439-9610  
Contact: Not reported  
Contact Telephone: 510-530-3727  
Transporter 1 EPA ID: CAL000291177  
Transporter 1 Emergency Number: Not reported  
Transporter 2 EPA ID: CAR000272773  
Transporter 2 Emergency Number: Not reported  
TSD EPA ID: CAD981382732  
TSD Name: ALTAMONT LANDFILL & RESOURCE RECOVERY FACILITY  
TSD Address 1: 10840 ALTAMONT PASS RD  
TSD Address 2: Not reported  
TSD City: LIVERMORE  
TSD Zip: 94551  
TSD Telephone: Not reported

State:

Year: 2018  
EM Manifest ID: 189665  
Generator EPA ID: CAC002988917  
Shipment Date: 2018-11-15  
Manifest Number: 019902746JJK  
Line Number: 1  
Method Code: H132  
Quantity Tons: 0.23000  
Quantity Waste: 1.000000  
Quantity Unit: Y  
Number of Containers: 10  
Type of Container: Burlap, cloth, paper, or plastic bags  
Quantity Type: Cubic Yards  
State Code: 151

Map ID  
 Direction  
 Distance  
 Elevation

MAP FINDINGS

Site

Database(s)

EDR ID Number  
 EPA ID Number

**AS293**  
**NNW**  
**< 1/8**  
**0.042 mi.**  
**220 ft.**

**LEON BORENSZTEIN**  
**1215 WELLINGTON ST.**  
**OAKLAND, CA 94602**  
**Site 3 of 6 in cluster AS**

**RCRA NonGen / NLR**    **1024769029**  
**CAC002988917**

**Actual:**  
**264 ft.**

**Focus Map:**  
**9**

RCRA Listings:	20181112
Date Form Received by Agency:	Leon Borensztein
Handler Name:	1215 WELLINGTON ST.
Handler Address:	OAKLAND, CA 94602
Handler City,State,Zip:	CAC002988917
EPA ID:	LEON BORENSZTEIN
Contact Name:	1215 WELLINGTON ST.
Contact Address:	OAKLAND, CA 94602
Contact City,State,Zip:	510-530-3727
Contact Telephone:	Not reported
Contact Fax:	LILIAN.RAMOS@SYNERGYCOMPANIES.ORG
Contact Email:	Not reported
Contact Title:	09
EPA Region:	Not reported
Land Type:	Not a generator, verified
Federal Waste Generator Description:	Not reported
Non-Notifier:	Not reported
Biennial Report Cycle:	Not reported
Accessibility:	Not reported
Active Site Indicator:	Handler Activities
State District Owner:	Not reported
State District:	Not reported
Mailing Address:	1215 WELLINGTON ST.
Mailing City,State,Zip:	OAKLAND, CA 94602
Owner Name:	Leon Borensztein
Owner Type:	Other
Operator Name:	Leon Borensztein
Operator Type:	Other
Short-Term Generator Activity:	No
Importer Activity:	No
Mixed Waste Generator:	No
Transporter Activity:	No
Transfer Facility Activity:	No
Recycler Activity with Storage:	No
Small Quantity On-Site Burner Exemption:	No
Smelting Melting and Refining Furnace Exemption:	No
Underground Injection Control:	No
Off-Site Waste Receipt:	No
Universal Waste Indicator:	Yes
Universal Waste Destination Facility:	Yes
Federal Universal Waste:	No
Active Site State-Reg Handler:	---
Federal Facility Indicator:	Not reported
Hazardous Secondary Material Indicator:	N
Sub-Part K Indicator:	Not reported
2018 GPRC Permit Baseline:	Not on the Baseline
2018 GPRC Renewals Baseline:	Not on the Baseline
202 GPRC Corrective Action Baseline:	No
Subject to Corrective Action Universe:	No
Non-TSDFs Where RCRA CA has Been Imposed Universe:	No
Corrective Action Priority Ranking:	No NCAPS ranking
Environmental Control Indicator:	No
Institutional Control Indicator:	No

Map ID  
 Direction  
 Distance  
 Elevation

MAP FINDINGS

Site

Database(s)

EDR ID Number  
 EPA ID Number

**LEON BORENSZTEIN (Continued)**

**1024769029**

Human Exposure Controls Indicator:	N/A
Groundwater Controls Indicator:	N/A
Significant Non-Complier Universe:	No
Unaddressed Significant Non-Complier Universe:	No
Addressed Significant Non-Complier Universe:	No
Significant Non-Complier With a Compliance Schedule Universe:	No
Financial Assurance Required:	Not reported
Handler Date of Last Change:	20181120
Recognized Trader-Importer:	No
Recognized Trader-Exporter:	No
Importer of Spent Lead Acid Batteries:	No
Exporter of Spent Lead Acid Batteries:	No
Recycler Activity Without Storage:	No
Manifest Broker:	No
Sub-Part P Indicator:	No

Handler - Owner Operator:

Owner/Operator Indicator:	Owner
Owner/Operator Name: LEON BORENSZTEIN	
Legal Status:	Other
Date Became Current:	Not reported
Date Ended Current:	Not reported
Owner/Operator Address:	1215 WELLINGTON ST.
Owner/Operator City,State,Zip:	OAKLAND, CA 94602
Owner/Operator Telephone:	510-530-3727
Owner/Operator Telephone Ext:	Not reported
Owner/Operator Fax:	Not reported
Owner/Operator Email:	Not reported

Owner/Operator Indicator:	Operator
Owner/Operator Name: LEON BORENSZTEIN	
Legal Status:	Other
Date Became Current:	Not reported
Date Ended Current:	Not reported
Owner/Operator Address:	1215 WELLINGTON ST.
Owner/Operator City,State,Zip:	OAKLAND, CA 94602
Owner/Operator Telephone:	510-530-3727
Owner/Operator Telephone Ext:	Not reported
Owner/Operator Fax:	Not reported
Owner/Operator Email:	Not reported

Historic Generators:

Receive Date:	20181112
Handler Name: LEON BORENSZTEIN	
Federal Waste Generator Description:	Not a generator, verified
State District Owner:	Not reported
Large Quantity Handler of Universal Waste:	No
Recognized Trader Importer:	No
Recognized Trader Exporter:	No
Spent Lead Acid Battery Importer:	No
Spent Lead Acid Battery Exporter:	No
Current Record:	Yes
Non Storage Recycler Activity:	Not reported
Electronic Manifest Broker:	Not reported

Map ID  
 Direction  
 Distance  
 Elevation

MAP FINDINGS

Site

Database(s)

EDR ID Number  
 EPA ID Number

**LEON BORENSZTEIN (Continued)**

**1024769029**

List of NAICS Codes and Descriptions:

NAICS Code: 56299  
 NAICS Description: ALL OTHER WASTE MANAGEMENT SERVICES

Facility Has Received Notices of Violations:

Violations: No Violations Found

Evaluation Action Summary:

Evaluations: No Evaluations Found

**AT294**  
**NNW**  
 < 1/8  
 0.042 mi.  
 222 ft.

**LONNIE DILLARD**  
**4342 EDGEWOOD AVENUE**  
**OAKLAND, CA 94602**

**RCRA NonGen / NLR**

**1026485197**  
**CAC003091322**

**Site 1 of 16 in cluster AT**

**Actual:**  
**293 ft.**  
**Focus Map:**  
**9**

RCRA Listings:

Date Form Received by Agency: 20201104  
 Handler Name: Lonnie Dillard  
 Handler Address: 4342 EDGEWOOD AVENUE  
 Handler City,State,Zip: OAKLAND, CA 94602  
 EPA ID: CAC003091322  
 Contact Name: LONNIE DILLARD  
 Contact Address: 4342 EDGEWOOD AVENUE  
 Contact City,State,Zip: OAKLAND, CA 94602  
 Contact Telephone: 510-482-5247  
 Contact Fax: Not reported  
 Contact Email: MPEIXOTO@CAL-INC.COM  
 Contact Title: Not reported  
 EPA Region: 09  
 Land Type: Not reported  
 Federal Waste Generator Description: Not a generator, verified  
 Non-Notifier: Not reported  
 Biennial Report Cycle: Not reported  
 Accessibility: Not reported  
 Active Site Indicator: Not reported  
 State District Owner: Not reported  
 State District: Not reported  
 Mailing Address: 4342 EDGEWOOD AVENUE  
 Mailing City,State,Zip: OAKLAND, CA 94602  
 Owner Name: Lonnie Dillard  
 Owner Type: Other  
 Operator Name: Lonnie Dillard  
 Operator Type: Other  
 Short-Term Generator Activity: No  
 Importer Activity: No  
 Mixed Waste Generator: No  
 Transporter Activity: No  
 Transfer Facility Activity: No  
 Recycler Activity with Storage: No  
 Small Quantity On-Site Burner Exemption: No  
 Smelting Melting and Refining Furnace Exemption: No  
 Underground Injection Control: No  
 Off-Site Waste Receipt: No  
 Universal Waste Indicator: No



Map ID  
 Direction  
 Distance  
 Elevation

MAP FINDINGS

Site

Database(s)

EDR ID Number  
 EPA ID Number

**LONNIE DILLARD (Continued)**

**1026485197**

Universal Waste Destination Facility:	No
Federal Universal Waste:	No
Active Site State-Reg Handler:	---
Federal Facility Indicator:	Not reported
Hazardous Secondary Material Indicator:	N
Sub-Part K Indicator:	Not reported
2018 GPRA Permit Baseline:	Not on the Baseline
2018 GPRA Renewals Baseline:	Not on the Baseline
202 GPRA Corrective Action Baseline:	No
Subject to Corrective Action Universe:	No
Non-TSDFs Where RCRA CA has Been Imposed Universe:	No
Corrective Action Priority Ranking:	No NCAPS ranking
Environmental Control Indicator:	No
Institutional Control Indicator:	No
Human Exposure Controls Indicator:	N/A
Groundwater Controls Indicator:	N/A
Significant Non-Complier Universe:	No
Unaddressed Significant Non-Complier Universe:	No
Addressed Significant Non-Complier Universe:	No
Significant Non-Complier With a Compliance Schedule Universe:	No
Financial Assurance Required:	Not reported
Handler Date of Last Change:	20201106
Recognized Trader-Importer:	No
Recognized Trader-Exporter:	No
Importer of Spent Lead Acid Batteries:	No
Exporter of Spent Lead Acid Batteries:	No
Recycler Activity Without Storage:	No
Manifest Broker:	No
Sub-Part P Indicator:	No

**Handler - Owner Operator:**

Owner/Operator Indicator:	Owner
Owner/Operator Name: LONNIE DILLARD	
Legal Status:	Other
Date Became Current:	Not reported
Date Ended Current:	Not reported
Owner/Operator Address:	4342 EDGEWOOD AVENUE
Owner/Operator City,State,Zip:	OAKLAND, CA 94602
Owner/Operator Telephone:	510-482-5247
Owner/Operator Telephone Ext:	Not reported
Owner/Operator Fax:	Not reported
Owner/Operator Email:	Not reported

Owner/Operator Indicator:	Operator
Owner/Operator Name: LONNIE DILLARD	
Legal Status:	Other
Date Became Current:	Not reported
Date Ended Current:	Not reported
Owner/Operator Address:	4342 EDGEWOOD AVENUE
Owner/Operator City,State,Zip:	OAKLAND, CA 94602
Owner/Operator Telephone:	510-482-5247
Owner/Operator Telephone Ext:	Not reported
Owner/Operator Fax:	Not reported
Owner/Operator Email:	Not reported

Map ID  
Direction  
Distance  
Elevation

MAP FINDINGS

Site

Database(s)

EDR ID Number  
EPA ID Number

**LONNIE DILLARD (Continued)**

**1026485197**

Historic Generators:

Receive Date: 20201104  
Handler Name: LONNIE DILLARD  
Federal Waste Generator Description: Not a generator, verified  
State District Owner: Not reported  
Large Quantity Handler of Universal Waste: No  
Recognized Trader Importer: No  
Recognized Trader Exporter: No  
Spent Lead Acid Battery Importer: No  
Spent Lead Acid Battery Exporter: No  
Current Record: Yes  
Non Storage Recycler Activity: Not reported  
Electronic Manifest Broker: Not reported

List of NAICS Codes and Descriptions:

NAICS Code: 56299  
NAICS Description: ALL OTHER WASTE MANAGEMENT SERVICES

Facility Has Received Notices of Violations:

Violations: No Violations Found

Evaluation Action Summary:

Evaluations: No Evaluations Found

AT295  
NNW  
< 1/8  
0.042 mi.  
222 ft.

**LONNIE DILLARD**  
**4342 EDGEWOOD AVENUE**  
**OAKLAND, CA 94602**

**Site 2 of 16 in cluster AT**

**FINDS 1026783932**  
**N/A**

**Actual:**  
**293 ft.**

**FINDS:**  
Registry ID: 110070910630

**Focus Map:**  
**9**

Click Here for FRS Facility Detail Report:

Environmental Interest/Information System:

The Resource Conservation and Recovery Act Information System (RCRAInfo) is EPA's comprehensive information system in support of the Resource Conservation and Recovery Act (RCRA) of 1976 and the Hazardous and Solid Waste Amendments (HSWA) of 1984. It tracks many types of information about generators, transporters, treaters, storers, and disposers of hazardous waste.

Click this hyperlink while viewing on your computer to access additional FINDS: detail in the EDR Site Report.

MAP FINDINGS

Map ID  
 Direction  
 Distance  
 Elevation

Site

Database(s)

EDR ID Number  
 EPA ID Number

**AT296**      **LONNIE DILLARD**  
**NNW**        **4342 EDGEWOOD AVENUE**  
**< 1/8**        **OAKLAND, CA 94602**  
**0.042 mi.**  
**222 ft.**      **Site 3 of 16 in cluster AT**

**HWTS**      **S127102069**  
**HAZNET**    **N/A**

**Actual:**  
**293 ft.**

**HWTS:**

**Focus Map:**  
**9**

Name: LONNIE DILLARD  
 Address: 4342 EDGEWOOD AVENUE  
 Address 2: Not reported  
 City,State,Zip: OAKLAND, CA 94602  
 EPA ID: CAC003091322  
 Inactive Date: 02/03/2021  
 Create Date: 11/04/2020  
 Last Act Date: Not reported  
 Mailing Name: Not reported  
 Mailing Address: 4342 EDGEWOOD AVENUE  
 Mailing Address 2: Not reported  
 Mailing City,State,Zip: OAKLAND, CA 94602  
 Owner Name: LONNIE DILLARD  
 Owner Address: 4342 EDGEWOOD AVENUE  
 Owner Address 2: Not reported  
 Owner City,State,Zip: OAKLAND, CA 94602  
 Owner Phone: Not reported  
 Owner Fax: Not reported  
 Contact Name: LONNIE DILLARD  
 Contact Address: 4342 EDGEWOOD AVENUE  
 Contact Address 2: Not reported  
 City,State,Zip: OAKLAND, CA 94602  
 Contact Phone: Not reported  
 Contact Fax: Not reported  
 Facility Status: Inactive  
 Facility Type: TEMPORARY  
 Category: STATE  
 Latitude: 37.80858199  
 Longitude: -122.22115098

**HAZNET:**

Name: LONNIE DILLARD  
 Address: 4342 EDGEWOOD AVENUE  
 Address 2: Not reported  
 City,State,Zip: OAKLAND, CA 94602  
 Contact: LONNIE DILLARD  
 Telephone: 5104825247  
 Mailing Name: Not reported  
 Mailing Address: 4342 EDGEWOOD AVENUE

Year: 2020  
 Gepaid: CAC003091322  
 TSD EPA ID: CAD982042475  
 CA Waste Code: 151 - Asbestos containing waste  
 Disposal Method: H132 - Landfill Or Surface Impoundment That Will Be Closed As Landfill( To Include On-Site Treatment And/Or Stabilization)  
 Tons: 0.23

**Additional Info:**

Year: 2020

Map ID  
Direction  
Distance  
Elevation

MAP FINDINGS

Site

Database(s)

EDR ID Number  
EPA ID Number

**LONNIE DILLARD (Continued)**

**S127102069**

Gen EPA ID: CAC003091322

Shipment Date: 11/6/2020  
Creation Date: 12/1/2020  
Receipt Date: 11/6/2020  
Manifest ID: 021465906JJK  
Trans EPA ID: CAL000409258  
Trans Name: CAL INC  
Trans 2 EPA ID: Not reported  
Trans 2 Name: Not reported  
TSDf EPA ID: CAD982042475  
Trans Name: RECOLOGY HAY ROAD  
TSDf Alt EPA ID: Not reported  
TSDf Alt Name: Not reported  
Waste Code Description: 151 - Asbestos-containing waste  
RCRA Code: Not reported  
Meth Code: H132 - Landfill Or Surface Impoundment That Will Be Closed As Landfill( To Include On-Site Treatment And/Or Stabilization)

Quantity Tons: 0.23  
Waste Quantity: 1  
Quantity Unit: Y  
Additional Code 1: Not reported  
Additional Code 2: Not reported  
Additional Code 3: Not reported  
Additional Code 4: Not reported  
Additional Code 5: Not reported

**AT297 LONNIE DILLARD**  
**NNW 4342 EDGEWOOD AVENUE**  
**< 1/8 OAKLAND, CA 94602**  
**0.042 mi.**  
**222 ft. Site 4 of 16 in cluster AT**

**ECHO 1026679035**  
**N/A**

**Actual:** 293 ft. ECHO:  
Envid: 1026679035  
**Focus Map:** 9 Registry ID: 110070910630  
DFR URL: <http://echo.epa.gov/detailed-facility-report?fid=110070910630>  
Name: LONNIE DILLARD  
Address: 4342 EDGEWOOD AVENUE  
City,State,Zip: OAKLAND, CA 94602

**AE298 L & M ELECTRICAL CONTRACTORS**  
**ESE 4645 DELORES AVENUE, # P**  
**< 1/8 OAKLAND, CA 94602**  
**0.042 mi.**  
**223 ft. Site 2 of 2 in cluster AE**

**FTTS 1009907165**  
**N/A**

**Actual:** 313 ft. FTTS INSP:  
Inspection Number: 200609019ST21 1  
**Focus Map:** 9 Region: 09  
Inspection Date: 09/01/06  
Inspector: MARTIN GREENLAW  
Violation occurred: No  
Investigation Type: Lead, Section 406, SEE  
Investigation Reason: Neutral Scheme, Region  
Legislation Code: TSCA

Map ID  
Direction  
Distance  
Elevation

MAP FINDINGS

Site

Database(s)

EDR ID Number  
EPA ID Number

**L & M ELECTRICAL CONTRACTORS (Continued)**

**1009907165**

Facility Function: Commercial Facility

**AT299**  
**NNW**  
**< 1/8**  
**0.042 mi.**  
**223 ft.**

**NEIL TAXY**  
**4354 EDGEWOOD AVE**  
**OAKLAND, CA 94602**  
**Site 5 of 16 in cluster AT**

**HWTS** **S118922016**  
**HAZNET** **N/A**

**Actual:**  
**299 ft.**

**Focus Map:**  
**9**

**HWTS:**  
Name: NEIL TAXY  
Address: 4354 EDGEWOOD AVE  
Address 2: Not reported  
City,State,Zip: OAKLAND, CA 94602  
EPA ID: CAC002819544  
Inactive Date: 09/23/2015  
Create Date: 06/24/2015  
Last Act Date: Not reported  
Mailing Name: Not reported  
Mailing Address: 4354 EDGEWOOD AVE  
Mailing Address 2: Not reported  
Mailing City,State,Zip: OAKLAND, CA 946021316  
Owner Name: NEIL TAXY  
Owner Address: 4354 EDGEWOOD AVE  
Owner Address 2: Not reported  
Owner City,State,Zip: OAKLAND, CA 946021316  
Owner Phone: Not reported  
Owner Fax: Not reported  
Contact Name: NEIL TAXY  
Contact Address: 4354 EDGEWOOD AVE  
Contact Address 2: Not reported  
City,State,Zip: OAKLAND, CA 946021316  
Contact Phone: Not reported  
Contact Fax: Not reported  
Facility Status: Inactive  
Facility Type: TEMPORARY  
Category: STATE  
Latitude: 37.808578  
Longitude: -122.221534

**HAZNET:**  
Name: NEIL TAXY  
Address: 4354 EDGEWOOD AVE  
Address 2: Not reported  
City,State,Zip: OAKLAND, CA 946021316  
Contact: NEIL TAXY  
Telephone: 5102079325  
Mailing Name: Not reported  
Mailing Address: 4354 EDGEWOOD AVE

Year: 2015  
Gepaid: CAC002819544  
TSD EPA ID: CAD981382732  
CA Waste Code: 151 - Asbestos containing waste  
Disposal Method: H132 - Landfill Or Surface Impoundment That Will Be Closed As Landfill( To Include On-Site Treatment And/Or Stabilization)  
Tons: 0.23

Map ID  
 Direction  
 Distance  
 Elevation

MAP FINDINGS

Site

Database(s)

EDR ID Number  
 EPA ID Number

**NEIL TAXY (Continued)**

**S118922016**

Additional Info:  
 Year: 2015  
 Gen EPA ID: CAC002819544

Shipment Date: 20150625  
 Creation Date: 8/18/2015 22:15:22  
 Receipt Date: 20150629  
 Manifest ID: 014587193JJK  
 Trans EPA ID: CAL000374063  
 Trans Name: ATI  
 Trans 2 EPA ID: CAL000317320  
 Trans 2 Name: UNI WASTE INC  
 TSDF EPA ID: CAD981382732  
 Trans Name: ALTAMONT LANDFILL  
 TSDF Alt EPA ID: Not reported  
 TSDF Alt Name: Not reported  
 Waste Code Description: 151 - Asbestos-containing waste  
 RCRA Code: Not reported  
 Meth Code: H132 - Landfill Or Surface Impoundment That Will Be Closed As Landfill( To Include On-Site Treatment And/Or Stabilization)

Quantity Tons: 0.23  
 Waste Quantity: 1  
 Quantity Unit: Y  
 Additional Code 1: Not reported  
 Additional Code 2: Not reported  
 Additional Code 3: Not reported  
 Additional Code 4: Not reported  
 Additional Code 5: Not reported

**V300      STEPHEN FOSTER**  
**NNW      4424 EDGEWOOD AVE**  
**< 1/8      OAKLAND, CA 94602**  
**0.042 mi.**  
**224 ft.      Site 5 of 9 in cluster V**

**HWTS      S118208994**  
**HAZNET      N/A**

**Actual:**      HWTS:  
**298 ft.**      Name: STEPHEN FOSTER  
**Focus Map:**      Address: 4424 EDGEWOOD AVE  
**9**      Address 2: Not reported  
                          City,State,Zip: OAKLAND, CA 94602  
                          EPA ID: CAC002769445  
                          Inactive Date: 07/30/2014  
                          Create Date: 04/30/2014  
                          Last Act Date: Not reported  
                          Mailing Name: Not reported  
                          Mailing Address: 4424 EDGEWOOD AVE  
                          Mailing Address 2: Not reported  
                          Mailing City,State,Zip: OAKLAND, CA 946021318  
                          Owner Name: STEPHEN FOSTER  
                          Owner Address: 4424 EDGEWOOD AVE  
                          Owner Address 2: Not reported  
                          Owner City,State,Zip: OAKLAND, CA 946021318  
                          Owner Phone: Not reported  
                          Owner Fax: Not reported  
                          Contact Name: STEPHEN FOSTER  
                          Contact Address: 4424 EDGEWOOD AVE  
                          Contact Address 2: Not reported

Map ID  
Direction  
Distance  
Elevation

MAP FINDINGS

Site

Database(s)

EDR ID Number  
EPA ID Number

**STEPHEN FOSTER (Continued)**

**S118208994**

City,State,Zip: OAKLAND, CA 946021318  
Contact Phone: Not reported  
Contact Fax: Not reported  
Facility Status: Inactive  
Facility Type: TEMPORARY  
Category: STATE  
Latitude: 37.809034  
Longitude: -122.22041

**HAZNET:**

Name: STEPHEN FOSTER  
Address: 4424 EDGEWOOD AVE  
Address 2: Not reported  
City,State,Zip: OAKLAND, CA 946021318  
Contact: STEPHEN FOSTER  
Telephone: 5105257041  
Mailing Name: Not reported  
Mailing Address: 4424 EDGEWOOD AVE  
  
Year: 2014  
Gepaid: CAC002769445  
TSD EPA ID: CAD981382732  
CA Waste Code: 151 - Asbestos containing waste  
Disposal Method: H132 - Landfill Or Surface Impoundment That Will Be Closed As  
Landfill( To Include On-Site Treatment And/Or Stabilization)  
Tons: 0.4

**Additional Info:**

Year: 2014  
Gen EPA ID: CAC002769445  
  
Shipment Date: 20140501  
Creation Date: 7/1/2014 22:15:08  
Receipt Date: 20140506  
Manifest ID: 012387054JJK  
Trans EPA ID: CAL000291177  
Trans Name: SYNERGY ENTERPRISES INC  
Trans 2 EPA ID: CAR000037283  
Trans 2 Name: WORLD ENVIRONMENTAL & ENERGY  
TSD EPA ID: CAD981382732  
Trans Name: ALTAMONT LANDFILL  
TSD Alt EPA ID: Not reported  
TSD Alt Name: Not reported  
Waste Code Description: 151 - Asbestos-containing waste  
RCRA Code: Not reported  
Meth Code: H132 - Landfill Or Surface Impoundment That Will Be Closed As  
Landfill( To Include On-Site Treatment And/Or Stabilization)  
  
Quantity Tons: 0.4  
Waste Quantity: 1  
Quantity Unit: Y  
Additional Code 1: Not reported  
Additional Code 2: Not reported  
Additional Code 3: Not reported  
Additional Code 4: Not reported  
Additional Code 5: Not reported

Map ID  
 Direction  
 Distance  
 Elevation

MAP FINDINGS

Site

Database(s)

EDR ID Number  
 EPA ID Number

**AT301**      **HELAINÉ & MARC SCHWEITZER**      **RCRA NonGen / NLR**      **1027216233**  
**NNW**      **4360 EDGEWOOD AVENUE**           **CAC003180975**  
**< 1/8**      **OAKLAND, CA 94602**  
**0.042 mi.**  
**224 ft.**      **Site 6 of 16 in cluster AT**

<b>Actual:</b> <b>301 ft.</b>	RCRA Listings:	20220615
<b>Focus Map:</b> <b>9</b>	Date Form Received by Agency:	Helaine & Marc Schweitzer
	Handler Name:	4360 EDGEWOOD AVENUE
	Handler Address:	OAKLAND, CA 94602
	Handler City,State,Zip:	CAC003180975
	EPA ID:	HELAINÉ & MARC SCHWEITZER
	Contact Name:	4360 EDGEWOOD AVENUE
	Contact Address:	OAKLAND, CA 94602
	Contact City,State,Zip:	510-410-3747
	Contact Telephone:	Not reported
	Contact Fax:	GISELLE.ESPIRITU@SYNERGYCOMPANIES.ORG
	Contact Email:	Not reported
	Contact Title:	09
	EPA Region:	Not reported
	Land Type:	Not a generator, verified
	Federal Waste Generator Description:	Not reported
	Non-Notifier:	Not reported
	Biennial Report Cycle:	Not reported
	Accessibility:	Not reported
	Active Site Indicator:	Not reported
	State District Owner:	Not reported
	State District:	Not reported
	Mailing Address:	4360 EDGEWOOD AVENUE
	Mailing City,State,Zip:	OAKLAND, CA 94602
	Owner Name:	Helaine & Marc Schweitzer
	Owner Type:	Other
	Operator Name:	Helaine & Marc Schweitzer
	Operator Type:	Other
	Short-Term Generator Activity:	No
	Importer Activity:	No
	Mixed Waste Generator:	No
	Transporter Activity:	No
	Transfer Facility Activity:	No
	Recycler Activity with Storage:	No
	Small Quantity On-Site Burner Exemption:	No
	Smelting Melting and Refining Furnace Exemption:	No
	Underground Injection Control:	No
	Off-Site Waste Receipt:	No
	Universal Waste Indicator:	No
	Universal Waste Destination Facility:	No
	Federal Universal Waste:	No
	Active Site State-Reg Handler:	---
	Federal Facility Indicator:	Not reported
	Hazardous Secondary Material Indicator:	N
	Sub-Part K Indicator:	Not reported
	2018 GPRC Permit Baseline:	Not on the Baseline
	2018 GPRC Renewals Baseline:	Not on the Baseline
	202 GPRC Corrective Action Baseline:	No
	Subject to Corrective Action Universe:	No
	Non-TSDFs Where RCRA CA has Been Imposed Universe:	No
	Corrective Action Priority Ranking:	No NCAPS ranking
	Environmental Control Indicator:	No
	Institutional Control Indicator:	No



Map ID  
Direction  
Distance  
Elevation

MAP FINDINGS

Site

Database(s)

EDR ID Number  
EPA ID Number

**HELAINÉ & MARC SCHWEITZER (Continued)**

**1027216233**

Human Exposure Controls Indicator: N/A  
Groundwater Controls Indicator: N/A  
Significant Non-Complier Universe: No  
Unaddressed Significant Non-Complier Universe: No  
Addressed Significant Non-Complier Universe: No  
Significant Non-Complier With a Compliance Schedule Universe: No  
Financial Assurance Required: Not reported  
Handler Date of Last Change: 20220615  
Recognized Trader-Importer: No  
Recognized Trader-Exporter: No  
Importer of Spent Lead Acid Batteries: No  
Exporter of Spent Lead Acid Batteries: No  
Recycler Activity Without Storage: No  
Manifest Broker: No  
Sub-Part P Indicator: No

Handler - Owner Operator:

Owner/Operator Indicator: Operator  
Owner/Operator Name: HELAINÉ & MARC SCHWEITZER  
Legal Status: Other  
Date Became Current: Not reported  
Date Ended Current: Not reported  
Owner/Operator Address: 4360 EDGEWOOD AVENUE  
Owner/Operator City,State,Zip: OAKLAND, CA 94602  
Owner/Operator Telephone: 510-410-3747  
Owner/Operator Telephone Ext: Not reported  
Owner/Operator Fax: Not reported  
Owner/Operator Email: Not reported

Owner/Operator Indicator: Owner  
Owner/Operator Name: HELAINÉ & MARC SCHWEITZER  
Legal Status: Other  
Date Became Current: Not reported  
Date Ended Current: Not reported  
Owner/Operator Address: 4360 EDGEWOOD AVENUE  
Owner/Operator City,State,Zip: OAKLAND, CA 94602  
Owner/Operator Telephone: 510-410-3747  
Owner/Operator Telephone Ext: Not reported  
Owner/Operator Fax: Not reported  
Owner/Operator Email: Not reported

Historic Generators:

Receive Date: 20220615  
Handler Name: HELAINÉ & MARC SCHWEITZER  
Federal Waste Generator Description: Not a generator, verified  
State District Owner: Not reported  
Large Quantity Handler of Universal Waste: No  
Recognized Trader Importer: No  
Recognized Trader Exporter: No  
Spent Lead Acid Battery Importer: No  
Spent Lead Acid Battery Exporter: No  
Current Record: Yes  
Non Storage Recycler Activity: No  
Electronic Manifest Broker: No

Map ID  
Direction  
Distance  
Elevation

MAP FINDINGS

Site

Database(s)

EDR ID Number  
EPA ID Number

**HELAINÉ & MARC SCHWEITZER (Continued)**

**1027216233**

List of NAICS Codes and Descriptions:

NAICS Code: 56299  
NAICS Description: ALL OTHER WASTE MANAGEMENT SERVICES

Facility Has Received Notices of Violations:

Violations: No Violations Found

Evaluation Action Summary:

Evaluations: No Evaluations Found

**AT302 HELAINÉ & MARC SCHWEITZER**  
**NNW 4360 EDGEWOOD AVENUE**  
**< 1/8 OAKLAND, CA 94602**  
**0.042 mi.**  
**224 ft. Site 7 of 16 in cluster AT**

**ECHO 1027261269**  
**N/A**

**Actual: 301 ft.** ECHO:  
Envid: 1027261269  
**Focus Map: 9** Registry ID: 110071288355  
DFR URL: <http://echo.epa.gov/detailed-facility-report?fid=110071288355>  
Name: HELAINÉ & MARC SCHWEITZER  
Address: 4360 EDGEWOOD AVENUE  
City,State,Zip: OAKLAND, CA 94602

**AT303 HELAINÉ & MARC SCHWEITZER**  
**NNW 4360 EDGEWOOD AVENUE**  
**< 1/8 OAKLAND, CA 94602**  
**0.042 mi.**  
**224 ft. Site 8 of 16 in cluster AT**

**HWTS S129455599**  
**N/A**

**Actual: 301 ft.** HWTS:  
Name: HELAINÉ & MARC SCHWEITZER  
**Focus Map: 9** Address: 4360 EDGEWOOD AVENUE  
Address 2: Not reported  
City,State,Zip: OAKLAND, CA 94602  
EPA ID: CAC003180975  
Inactive Date: 09/14/2022  
Create Date: 06/15/2022  
Last Act Date: 09/15/2022  
Mailing Name: Not reported  
Mailing Address: 4360 EDGEWOOD AVENUE  
Mailing Address 2: Not reported  
Mailing City,State,Zip: OAKLAND, CA  
Owner Name: HELAINÉ & MARC SCHWEITZER  
Owner Address: 4360 EDGEWOOD AVENUE  
Owner Address 2: Not reported  
Owner City,State,Zip: OAKLAND, CA 94602  
Owner Phone: 5104103747  
Owner Fax: Not reported  
Contact Name: HELAINÉ & MARC SCHWEITZER  
Contact Address: 4360 EDGEWOOD AVENUE  
Contact Address 2: Not reported  
City,State,Zip: OAKLAND, CA 94602  
Contact Phone: 5104103747

Map ID  
Direction  
Distance  
Elevation

MAP FINDINGS

Site

Database(s)

EDR ID Number  
EPA ID Number

**HELAINÉ & MARC SCHWEITZER (Continued)**

**S129455599**

Contact Fax: Not reported  
Facility Status: Not reported  
Facility Type: Not reported  
Category: Not reported  
Latitude: Not reported  
Longitude: Not reported

**AT304  
NNW  
< 1/8  
0.042 mi.  
224 ft.**

**HELAINÉ & MARC SCHWEITZER  
4360 EDGEWOOD AVENUE  
OAKLAND, CA 94602**

**FINDS 1027297394  
N/A**

**Site 9 of 16 in cluster AT**

**Actual:  
301 ft.**

**FINDS:**  
Registry ID: 110071288355

**Focus Map:  
9**

Click Here for FRS Facility Detail Report:

Environmental Interest/Information System:

The Resource Conservation and Recovery Act Information System (RCRAInfo) is EPA's comprehensive information system in support of the Resource Conservation and Recovery Act (RCRA) of 1976 and the Hazardous and Solid Waste Amendments (HSWA) of 1984. It tracks many types of information about generators, transporters, treaters, storers, and disposers of hazardous waste.

Click this hyperlink while viewing on your computer to access additional FINDS: detail in the EDR Site Report.

**AU305  
SSE  
< 1/8  
0.042 mi.  
224 ft.**

**MARTIN BOULEY  
3921 GLEN PARK RD  
OAKLAND, CA 94602**

**HWTS S124608935  
N/A**

**Site 1 of 2 in cluster AU**

**Actual:  
237 ft.**

**HWTS:**  
Name: MARTIN BOULEY  
Address: 3921 GLEN PARK RD  
Address 2: Not reported  
City,State,Zip: OAKLAND, CA 94602  
EPA ID: CAC002670932  
Inactive Date: 01/04/2012  
Create Date: 07/07/2011  
Last Act Date: Not reported  
Mailing Name: Not reported  
Mailing Address: PO BOX 11060  
Mailing Address 2: Not reported  
Mailing City,State,Zip: OAKLAND, CA 946110060  
Owner Name: MARTIN BOULEY  
Owner Address: PO BOX 11060  
Owner Address 2: Not reported  
Owner City,State,Zip: OAKLAND, CA 946110060  
Owner Phone: Not reported  
Owner Fax: Not reported  
Contact Name: MARTIN BOULEY  
Contact Address: PO BOX 11060  
Contact Address 2: Not reported  
City,State,Zip: OAKLAND, CA 946110060

**Focus Map:  
8**

Map ID  
 Direction  
 Distance  
 Elevation

MAP FINDINGS

Site

Database(s)

EDR ID Number  
 EPA ID Number

**MARTIN BOULEY (Continued)**

**S124608935**

Contact Phone:	Not reported
Contact Fax:	Not reported
Facility Status:	Inactive
Facility Type:	TEMPORARY
Category:	STATE
Latitude:	37.8053
Longitude:	-122.2253

**V306**  
**NNW**  
 < 1/8  
 0.042 mi.  
 224 ft.

**LAURA ABRAMS**  
**4406 EDGEWOOD AVENUE**  
**OAKLAND, CA 94602**

**RCRA NonGen / NLR**

**1027076392**  
**CAC003148178**

**Site 6 of 9 in cluster V**

**Actual:**  
**300 ft.**  
**Focus Map:**  
**9**

RCRA Listings:	
Date Form Received by Agency:	20211112
Handler Name:	Laura Abrams
Handler Address:	4406 EDGEWOOD AVENUE
Handler City,State,Zip:	OAKLAND, CA 94602
EPA ID:	CAC003148178
Contact Name:	LAURA ABRAMS
Contact Address:	4406 EDGEWOOD AVENUE
Contact City,State,Zip:	OAKLAND, CA 94602
Contact Telephone:	510-459-4597
Contact Fax:	Not reported
Contact Email:	KARINA.GARCIA@SYNERGYCOMPANIES.ORG
Contact Title:	Not reported
EPA Region:	09
Land Type:	Not reported
Federal Waste Generator Description:	Not a generator, verified
Non-Notifier:	Not reported
Biennial Report Cycle:	Not reported
Accessibility:	Not reported
Active Site Indicator:	Not reported
State District Owner:	Not reported
State District:	Not reported
Mailing Address:	4406 EDGEWOOD AVENUE
Mailing City,State,Zip:	OAKLAND, CA 94602
Owner Name:	Laura Abrams
Owner Type:	Other
Operator Name:	Laura Abrams
Operator Type:	Other
Short-Term Generator Activity:	No
Importer Activity:	No
Mixed Waste Generator:	No
Transporter Activity:	No
Transfer Facility Activity:	No
Recycler Activity with Storage:	No
Small Quantity On-Site Burner Exemption:	No
Smelting Melting and Refining Furnace Exemption:	No
Underground Injection Control:	No
Off-Site Waste Receipt:	No
Universal Waste Indicator:	No
Universal Waste Destination Facility:	No
Federal Universal Waste:	No
Active Site State-Reg Handler:	---
Federal Facility Indicator:	Not reported
Hazardous Secondary Material Indicator:	N

Map ID  
Direction  
Distance  
Elevation

MAP FINDINGS

Site

Database(s)

EDR ID Number  
EPA ID Number

**LAURA ABRAMS (Continued)**

**1027076392**

Sub-Part K Indicator: Not reported  
2018 GPRAs Permit Baseline: Not on the Baseline  
2018 GPRAs Renewals Baseline: Not on the Baseline  
202 GPRAs Corrective Action Baseline: No  
Subject to Corrective Action Universe: No  
Non-TSDFs Where RCRA CA has Been Imposed Universe: No  
Corrective Action Priority Ranking: No NCAPS ranking  
Environmental Control Indicator: No  
Institutional Control Indicator: No  
Human Exposure Controls Indicator: N/A  
Groundwater Controls Indicator: N/A  
Significant Non-Complier Universe: No  
Unaddressed Significant Non-Complier Universe: No  
Addressed Significant Non-Complier Universe: No  
Significant Non-Complier With a Compliance Schedule Universe: No  
Financial Assurance Required: Not reported  
Handler Date of Last Change: 20211115  
Recognized Trader-Importer: No  
Recognized Trader-Exporter: No  
Importer of Spent Lead Acid Batteries: No  
Exporter of Spent Lead Acid Batteries: No  
Recycler Activity Without Storage: No  
Manifest Broker: No  
Sub-Part P Indicator: No

Handler - Owner Operator:

Owner/Operator Indicator: Operator  
Owner/Operator Name: LAURA ABRAMS  
Legal Status: Other  
Date Became Current: Not reported  
Date Ended Current: Not reported  
Owner/Operator Address: 4406 EDGEWOOD AVENUE  
Owner/Operator City,State,Zip: OAKLAND, CA 94602  
Owner/Operator Telephone: 510-459-4597  
Owner/Operator Telephone Ext: Not reported  
Owner/Operator Fax: Not reported  
Owner/Operator Email: Not reported

Owner/Operator Indicator: Owner  
Owner/Operator Name: LAURA ABRAMS  
Legal Status: Other  
Date Became Current: Not reported  
Date Ended Current: Not reported  
Owner/Operator Address: 4406 EDGEWOOD AVENUE  
Owner/Operator City,State,Zip: OAKLAND, CA 94602  
Owner/Operator Telephone: 510-459-4597  
Owner/Operator Telephone Ext: Not reported  
Owner/Operator Fax: Not reported  
Owner/Operator Email: Not reported

Historic Generators:

Receive Date: 20211112  
Handler Name: LAURA ABRAMS  
Federal Waste Generator Description: Not a generator, verified  
State District Owner: Not reported

Map ID  
Direction  
Distance  
Elevation

MAP FINDINGS

Site

Database(s)

EDR ID Number  
EPA ID Number

**LAURA ABRAMS (Continued)**

**1027076392**

Large Quantity Handler of Universal Waste: No  
Recognized Trader Importer: No  
Recognized Trader Exporter: No  
Spent Lead Acid Battery Importer: No  
Spent Lead Acid Battery Exporter: No  
Current Record: Yes  
Non Storage Recycler Activity: No  
Electronic Manifest Broker: No

List of NAICS Codes and Descriptions:

NAICS Code: 56299  
NAICS Description: ALL OTHER WASTE MANAGEMENT SERVICES

Facility Has Received Notices of Violations:

Violations: No Violations Found

Evaluation Action Summary:

Evaluations: No Evaluations Found

V307  
NNW  
< 1/8  
0.042 mi.  
224 ft.

**LAURA ABRAMS**  
**4406 EDGEWOOD AVENUE**  
**OAKLAND, CA 94602**

**FINDS 1027137651**  
**N/A**

Site 7 of 9 in cluster V

Actual:  
300 ft.

FINDS:  
Registry ID: 110071189776

Focus Map:  
9

[Click Here for FRS Facility Detail Report:](#)

Environmental Interest/Information System:

The Resource Conservation and Recovery Act Information System (RCRAInfo) is EPA's comprehensive information system in support of the Resource Conservation and Recovery Act (RCRA) of 1976 and the Hazardous and Solid Waste Amendments (HSWA) of 1984. It tracks many types of information about generators, transporters, treaters, storers, and disposers of hazardous waste.

[Click this hyperlink](#) while viewing on your computer to access additional FINDS: detail in the EDR Site Report.

V308  
NNW  
< 1/8  
0.042 mi.  
224 ft.

**LAURA ABRAMS**  
**4406 EDGEWOOD AVENUE**  
**OAKLAND, CA 94602**

**HWTS S128360011**  
**HAZNET N/A**

Site 8 of 9 in cluster V

Actual:  
300 ft.

HWTS:  
Name: LAURA ABRAMS  
Address: 4406 EDGEWOOD AVENUE  
Address 2: Not reported  
City,State,Zip: OAKLAND, CA 94602  
EPA ID: CAC003148178  
Inactive Date: 02/11/2022  
Create Date: 11/12/2021

Focus Map:  
9

Map ID  
Direction  
Distance  
Elevation

MAP FINDINGS

Site

Database(s)

EDR ID Number  
EPA ID Number

**LAURA ABRAMS (Continued)**

**S128360011**

Last Act Date: Not reported  
Mailing Name: Not reported  
Mailing Address: 4406 EDGEWOOD AVENUE  
Mailing Address 2: Not reported  
Mailing City,State,Zip: OAKLAND, CA 94602  
Owner Name: LAURA ABRAMS  
Owner Address: 4406 EDGEWOOD AVENUE  
Owner Address 2: Not reported  
Owner City,State,Zip: OAKLAND, CA 94602  
Owner Phone: Not reported  
Owner Fax: Not reported  
Contact Name: LAURA ABRAMS  
Contact Address: 4406 EDGEWOOD AVENUE  
Contact Address 2: Not reported  
City,State,Zip: OAKLAND, CA 94602  
Contact Phone: Not reported  
Contact Fax: Not reported  
Facility Status: Inactive  
Facility Type: TEMPORARY  
Category: STATE  
Latitude: 37.808993  
Longitude: -122.22017901

**HAZNET:**

Name: LAURA ABRAMS  
Address: 4406 EDGEWOOD AVENUE  
Address 2: Not reported  
City,State,Zip: OAKLAND, CA 94602  
Contact: LAURA ABRAMS  
Telephone: 5104594597  
Mailing Name: Not reported  
Mailing Address: 4406 EDGEWOOD AVENUE

Year: 2021  
Gepaid: CAC003148178  
TSD EPA ID: CAD981382732  
CA Waste Code: 151 - Asbestos containing waste  
Disposal Method: H132 - Landfill Or Surface Impoundment That Will Be Closed As Landfill( To Include On-Site Treatment And/Or Stabilization)  
Tons: 0.84

**V309 LAURA ABRAMS**  
**NNW 4406 EDGEWOOD AVENUE**  
**< 1/8 OAKLAND, CA 94602**  
**0.042 mi.**  
**224 ft. Site 9 of 9 in cluster V**

**ECHO 1026951389**  
**N/A**

**Actual: 300 ft.**  
**Focus Map: 9**  
ECHO:  
Envid: 1026951389  
Registry ID: 110071189776  
DFR URL: <http://echo.epa.gov/detailed-facility-report?fid=110071189776>  
Name: LAURA ABRAMS  
Address: 4406 EDGEWOOD AVENUE  
City,State,Zip: OAKLAND, CA 94602

MAP FINDINGS

Map ID  
Direction  
Distance  
Elevation

Site

Database(s)

EDR ID Number  
EPA ID Number

**AV310**  
**ESE**  
**< 1/8**  
**0.043 mi.**  
**226 ft.**

**CITY OF OAKLAND PUBLIC WORKS**  
**6000 SHEPHERD CANYON ROAD**  
**OAKLAND, CA 94611**

**FINDS 1027164762**  
**N/A**

**Site 1 of 2 in cluster AV**

**Actual:**  
**649 ft.**

**FINDS:**  
Registry ID: 110071233410

**Focus Map:**  
**5**

Click Here for FRS Facility Detail Report:

Environmental Interest/Information System:

THE EMISSION INVENTORY SYSTEM (EIS) MAINTAINS AN INVENTORY OF LARGE STATIONARY SOURCES AND VOLUNTARILY-REPORTED SMALLER SOURCES OF AIR POINT POLLUTANT EMITTERS. IT CONTAINS INFORMATION ABOUT FACILITY SITES AND THEIR PHYSICAL LOCATION, EMISSIONS UNITS, EMISSIONS PROCESSES, RELEASE POINTS, CONTROL APPROACHES, AND REGULATIONS. FACILITY INVENTORY DATA ARE KEPT SEPARATE FROM THE EMISSIONS DATA AND HAVE STABLE IDENTIFIERS TO IMPROVE CONTINUITY FROM YEAR TO YEAR AND TO HELP IDENTIFY DUPLICATE OR MISSING FACILITIES

Click this hyperlink while viewing on your computer to access additional FINDS: detail in the EDR Site Report.

**AV311**  
**ESE**  
**< 1/8**  
**0.043 mi.**  
**226 ft.**

**CITY OF OAKLAND PUBLIC WORKS**  
**6000 SHEPHERD CANYON ROAD**  
**OAKLAND, CA 94611**

**EMI S121782047**  
**CERS N/A**

**Site 2 of 2 in cluster AV**

**Actual:**  
**649 ft.**

**EMI:**  
Name: CITY OF OAKLAND PUBLIC WORKS  
Address: 6000 SHEPHERD CANYON ROAD  
City,State,Zip: OAKLAND, CA 94611  
Year: 2018  
County Code: 1  
Air Basin: SF  
Facility ID: 200524  
Air District Name: BA  
SIC Code: 9199  
Air District Name: BAY AREA AQMD  
Community Health Air Pollution Info System: Not reported  
Consolidated Emission Reporting Rule: Not reported  
Total Organic Hydrocarbon Gases Tons/Yr: 7.7559e-005  
Reactive Organic Gases Tons/Yr: 6.81355815e-005  
Carbon Monoxide Emissions Tons/Yr: 0.000680692  
NOX - Oxides of Nitrogen Tons/Yr: 0.001293406  
SOX - Oxides of Sulphur Tons/Yr: 2.505e-006  
Particulate Matter Tons/Yr: 8.239637827e-005  
Part. Matter 10 Micrometers and Smlr Tons/Yr:8.1902e-005

**Focus Map:**  
**5**

Name: CITY OF OAKLAND PUBLIC WORKS  
Address: 6000 SHEPHERD CANYON ROAD  
City,State,Zip: OAKLAND, CA 94611  
Year: 2019  
County Code: 1  
Air Basin: SF  
Facility ID: 200524  
Air District Name: BA  
SIC Code: 9199  
Air District Name: BAY AREA AQMD



Map ID  
Direction  
Distance  
Elevation

MAP FINDINGS

Site

Database(s)

EDR ID Number  
EPA ID Number

**CITY OF OAKLAND PUBLIC WORKS (Continued)**

**S121782047**

Community Health Air Pollution Info System: Not reported  
Consolidated Emission Reporting Rule: Not reported  
Total Organic Hydrocarbon Gases Tons/Yr: 6.7978e-005  
Reactive Organic Gases Tons/Yr: 5.9718673e-005  
Carbon Monoxide Emissions Tons/Yr: 0.000680692  
NOX - Oxides of Nitrogen Tons/Yr: 0.001293406  
SOX - Oxides of Sulphur Tons/Yr: 2.5e-006  
Particulate Matter Tons/Yr: 8.5315e-005  
Part. Matter 10 Micrometers and Smlr Tons/Yr:8.1902e-005

Name: CITY OF OAKLAND PUBLIC WORKS  
Address: 6000 SHEPHERD CANYON ROAD  
City,State,Zip: OAKLAND, CA 94611  
Year: 2020  
County Code: 1  
Air Basin: SF  
Facility ID: 200524  
Air District Name: BA  
SIC Code: 9199  
Air District Name: BAY AREA AQMD  
Community Health Air Pollution Info System: Not reported  
Consolidated Emission Reporting Rule: Not reported  
Total Organic Hydrocarbon Gases Tons/Yr: 6.7978e-005  
Reactive Organic Gases Tons/Yr: 5.9718673e-005  
Carbon Monoxide Emissions Tons/Yr: 0.000680692  
NOX - Oxides of Nitrogen Tons/Yr: 0.001293406  
SOX - Oxides of Sulphur Tons/Yr: 2.5e-006  
Particulate Matter Tons/Yr: 8.5315e-005  
Part. Matter 10 Micrometers and Smlr Tons/Yr:8.1902e-005

Name: CITY OF OAKLAND PUBLIC WORKS  
Address: 6000 SHEPHERD CANYON ROAD  
City,State,Zip: OAKLAND, CA 94611  
Year: 2021  
County Code: 1  
Air Basin: SF  
Facility ID: 200524  
Air District Name: BA  
SIC Code: 9199  
Air District Name: BAY AREA AQMD  
Community Health Air Pollution Info System: Not reported  
Consolidated Emission Reporting Rule: Not reported  
Total Organic Hydrocarbon Gases Tons/Yr: 0.000702439  
Reactive Organic Gases Tons/Yr: 0.0006170926615  
Carbon Monoxide Emissions Tons/Yr: 0.007033819  
NOX - Oxides of Nitrogen Tons/Yr: 0.013385  
SOX - Oxides of Sulphur Tons/Yr: 2.59e-005  
Particulate Matter Tons/Yr: 0.000881585  
Part. Matter 10 Micrometers and Smlr Tons/Yr:0.000881585

**CERS:**

Name: SHEPHERD CANYON SANITARY SEWER PUMP STATION  
Address: 6000 SHEPHERD CANYON RD  
City,State,Zip: OAKLAND, CA 94611  
Site ID: 425119  
CERS ID: 10741756  
CERS Description: Chemical Storage Facilities

Map ID  
Direction  
Distance  
Elevation

MAP FINDINGS

Site

Database(s)

EDR ID Number  
EPA ID Number

**CITY OF OAKLAND PUBLIC WORKS (Continued)**

**S121782047**

Evaluation:

Eval General Type: Compliance Evaluation Inspection

Eval Date: 09-17-2021

Violations Found: No

Eval Type: Routine done by local agency

Eval Notes: ALAMEDA COUNTY DEPARTMENT OF ENVIRONMENTAL HEALTH (ACDEH) ON SITE FOR ROUTINE HAZARDOUS MATERIALS BUSINESS PLAN (HMBP) INSPECTION. ESCORTED BY KAYLEIGH LIM, THE ENVIRONMENTAL PROGRAM SPECIALIST. NO VIOLATIONS NOTED IN THE INSPECTION REPORT.

Eval Division: Alameda County Environmental Health

Eval Program: HMRRP

Eval Source: CERS,

Eval General Type: Compliance Evaluation Inspection

Eval Date: 06-18-2018

Violations Found: No

Eval Type: Routine done by local agency

Eval Notes: HAZARDOUS MATERIAL BUSINESS PLAN INSPECTION Shepherd Canyon Sanitary Sewer Pump Station 6000 Shepherd Canyon Rd Oakland, CA 94611 Hazardous Material Business Plan (HMBP) inspection conducted by Alameda County Department of Environmental Health (ACDEH) on June 18, 2017. Consent to inspect was given by and the completed inspection report was reviewed with Kayleigh Lim, Environmental Program Specialist. The site is an unmanned lift station for the sanitary system. There is a new diesel powered backup generator at the site. The August 2017 CERS report was not accepted by ACDEH. ACDEH requested spill equipment be placed on the facility site map and contingency plan. This is an unmanned facility and is visited periodically by maintenance personnel. There is a city maintenance facility a few hundred yards up the road where spill equipment could be obtained. NO VIOLATIONS OBSERVED AT THE TIME OF THE INSPECTION

Eval Division: Alameda County Environmental Health

Eval Program: HMRRP

Eval Source: CERS,

Coordinates:

Site ID: 425119

Facility Name: Shepherd Canyon Sanitary Sewer Pump Station

Env Int Type Code: HMBP

Program ID: 10741756

Coord Name: Not reported

Ref Point Type Desc: Center of a facility or station.,

Latitude: 37.824490

Longitude: -122.202490

Affiliation:

Affiliation Type Desc: Facility Mailing Address

Entity Name: Mailing Address

Entity Title: Not reported

Affiliation Address: 250 Frank Ogawa Plaza Suite 5301

Affiliation City: Oakland

Affiliation State: CA

Affiliation Country: Not reported

Affiliation Zip: 94612

Affiliation Phone: ,

Map ID  
Direction  
Distance  
Elevation

MAP FINDINGS

Site

Database(s)

EDR ID Number  
EPA ID Number

CITY OF OAKLAND PUBLIC WORKS (Continued)

S121782047

Affiliation Type Desc: Document Preparer  
Entity Name: Kayleigh Lim  
Entity Title: Not reported  
Affiliation Address: Not reported  
Affiliation City: Not reported  
Affiliation State: Not reported  
Affiliation Country: Not reported  
Affiliation Zip: Not reported  
Affiliation Phone: ,

Affiliation Type Desc: Identification Signer  
Entity Name: Kayleigh Lim  
Entity Title: Not reported  
Affiliation Address: Not reported  
Affiliation City: Not reported  
Affiliation State: Not reported  
Affiliation Country: Not reported  
Affiliation Zip: Not reported  
Affiliation Phone: ,

Affiliation Type Desc: CUPA District  
Entity Name: Alameda County Env Health  
Entity Title: Not reported  
Affiliation Address: 1131 Harbor Parkway, Suite 240  
Affiliation City: Alameda  
Affiliation State: CA  
Affiliation Country: Not reported  
Affiliation Zip: 94502-6577  
Affiliation Phone: (510) 567-6700,

Affiliation Type Desc: Environmental Contact  
Entity Name: Kayleigh Lim  
Entity Title: Not reported  
Affiliation Address: 250 Frank Ogawa Plaza Suite 5301  
Affiliation City: Oakland  
Affiliation State: CA  
Affiliation Country: Not reported  
Affiliation Zip: 94612  
Affiliation Phone: ,

Affiliation Type Desc: Operator  
Entity Name: City of Oakland  
Entity Title: Not reported  
Affiliation Address: Not reported  
Affiliation City: Not reported  
Affiliation State: Not reported  
Affiliation Country: Not reported  
Affiliation Zip: Not reported  
Affiliation Phone: (510) 238-7314,

Affiliation Type Desc: Parent Corporation  
Entity Name: City of Oakland  
Entity Title: Not reported  
Affiliation Address: Not reported  
Affiliation City: Not reported  
Affiliation State: Not reported  
Affiliation Country: Not reported

Map ID  
Direction  
Distance  
Elevation

MAP FINDINGS

Site

Database(s)

EDR ID Number  
EPA ID Number

**CITY OF OAKLAND PUBLIC WORKS (Continued)**

**S121782047**

Affiliation Zip: Not reported  
Affiliation Phone: ,  
  
Affiliation Type Desc: Legal Owner  
Entity Name: City of Oakland  
Entity Title: Not reported  
Affiliation Address: 250 Frank Ogawa Plaza Suite 5301  
Affiliation City: Oakland  
Affiliation State: CA  
Affiliation Country: United States  
Affiliation Zip: 94536  
Affiliation Phone: (510) 238-7314,

**AW312 MIMI PHILLIPS**  
**SSE 4409 EVANS AVE.**  
**< 1/8 OAKLAND, CA 94602**  
**0.043 mi.**  
**226 ft. Site 1 of 8 in cluster AW**

**HWTS S124708186**  
**HAZNET N/A**

**Actual:** 300 ft. **HWTS:**  
**Focus Map:** 9  
Name: MIMI PHILLIPS  
Address: 4409 EVANS AVE.  
Address 2: Not reported  
City,State,Zip: OAKLAND, CA 94602  
EPA ID: CAC002990053  
Inactive Date: 02/19/2019  
Create Date: 11/20/2018  
Last Act Date: Not reported  
Mailing Name: Not reported  
Mailing Address: 4409 EVANS AVE.  
Mailing Address 2: Not reported  
Mailing City,State,Zip: OAKLAND, CA 94602  
Owner Name: MIMI PHILLIPS  
Owner Address: 4409 EVANS AVE.  
Owner Address 2: Not reported  
Owner City,State,Zip: OAKLAND, CA 94602  
Owner Phone: Not reported  
Owner Fax: Not reported  
Contact Name: MIMI PHILLIPS  
Contact Address: 4409 EVANS AVE.  
Contact Address 2: Not reported  
City,State,Zip: OAKLAND, CA 94602  
Contact Phone: Not reported  
Contact Fax: Not reported  
Facility Status: Inactive  
Facility Type: TEMPORARY  
Category: STATE  
Latitude: 37.807699  
Longitude: -122.21956

**HAZNET:**  
Name: MIMI PHILLIPS  
Address: 4409 EVANS AVE.  
Address 2: Not reported  
City,State,Zip: OAKLAND, CA 94602  
Contact: MIMI PHILLIPS

Map ID  
Direction  
Distance  
Elevation

MAP FINDINGS

Site

Database(s)

EDR ID Number  
EPA ID Number

**MIMI PHILLIPS (Continued)**

**S124708186**

Telephone: 7146424425  
Mailing Name: Not reported  
Mailing Address: 4409 EVANS AVE.  
  
Year: 2018  
Gepaid: CAC002990053  
TSD EPA ID: CAD981382732  
CA Waste Code: 151 - Asbestos containing waste  
Disposal Method: H132 - Landfill Or Surface Impoundment That Will Be Closed As  
Landfill( To Include On-Site Treatment And/Or Stabilization)  
Tons: 0.23000

Detail Two:

Year: 2018  
EM Manifest ID: 181264  
Shipment Date: 11/26/2018  
Receipt Date: 11/29/2018  
Manifest Number: 019902871JJK  
Generator EPA ID: CAC002990053  
Name: MIMI PHILLIPS SR75841  
Address: 4409 EVANS AVE.  
Address 2: Not reported  
City: OAKLAND  
Zip: 94602  
Telephone: 800-439-9610  
Contact: Not reported  
Contact Telephone: 714-642-4425  
Transporter 1 EPA ID: CAL000291177  
Transporter 1 Emergency Number: Not reported  
Transporter 2 EPA ID: CAR000272773  
Transporter 2 Emergency Number: Not reported  
TSDF EPA ID: CAD981382732  
TSDF Name: ALTAMONT LANDFILL & RESOURCE RECOVERY FACILITY  
TSDF Address 1: 10840 ALTAMONT PASS RD  
TSDF Address 2: Not reported  
TSDF City: LIVERMORE  
TSDF Zip: 94551  
TSDF Telephone: Not reported

State:

Year: 2018  
EM Manifest ID: 181264  
Generator EPA ID: CAC002990053  
Shipment Date: 2018-11-26  
Manifest Number: 019902871JJK  
Line Number: 1  
Method Code: H132  
Quantity Tons: 0.23000  
Quantity Waste: 1.000000  
Quantity Unit: Y  
Number of Containers: 10  
Type of Container: Burlap, cloth, paper, or plastic bags  
Quantity Type: Cubic Yards  
State Code: 151

MAP FINDINGS

Map ID Direction Distance Elevation		Database(s)	EDR ID Number EPA ID Number
--	--	-------------	--------------------------------

<b>AW313</b> <b>SSE</b> < 1/8 0.043 mi. 226 ft.	<b>MIMI PHILLIPS</b> <b>4409 EVANS AVE.</b> <b>OAKLAND, CA 94602</b>  <b>Site 2 of 8 in cluster AW</b>	<b>FINDS</b> <b>ECHO</b>	<b>1024720737</b> <b>N/A</b>
---	--	-----------------------------	---------------------------------

**Actual:** FINDS:  
**300 ft.** Registry ID: 110070509671

**Focus Map:** Click Here for FRS Facility Detail Report:  
**9**

Environmental Interest/Information System:  
 The Resource Conservation and Recovery Act Information System (RCRAInfo) is EPA's comprehensive information system in support of the Resource Conservation and Recovery Act (RCRA) of 1976 and the Hazardous and Solid Waste Amendments (HSWA) of 1984. It tracks many types of information about generators, transporters, treaters, storers, and disposers of hazardous waste.

Click this hyperlink while viewing on your computer to access additional FINDS: detail in the EDR Site Report.

**ECHO:**  
 Envid: 1024720737  
 Registry ID: 110070509671  
 DFR URL: <http://echo.epa.gov/detailed-facility-report?fid=110070509671>  
 Name: MIMI PHILLIPS  
 Address: 4409 EVANS AVE.  
 City,State,Zip: OAKLAND, CA 94602

<b>AW314</b> <b>SSE</b> < 1/8 0.043 mi. 226 ft.	<b>MIMI PHILLIPS</b> <b>4409 EVANS AVE.</b> <b>OAKLAND, CA 94602</b>  <b>Site 3 of 8 in cluster AW</b>	<b>RCRA NonGen / NLR</b>	<b>1024770154</b> <b>CAC002990053</b>
---	--	--------------------------	--

**Actual:** RCRA Listings: 20181120  
**300 ft.** Date Form Received by Agency: Mimi Phillips

**Focus Map:** Handler Name: 4409 EVANS AVE.  
**9** Handler Address: OAKLAND, CA 94602  
 Handler City,State,Zip: CAC002990053  
 EPA ID: MIMI PHILLIPS  
 Contact Name: 4409 EVANS AVE.  
 Contact Address: OAKLAND, CA 94602  
 Contact City,State,Zip: 714-642-4425  
 Contact Telephone: Not reported  
 Contact Fax: LILIAN.RAMOS@SYNERGYCOMPANIES.ORG  
 Contact Email: Not reported  
 Contact Title: 09  
 EPA Region: Not reported  
 Land Type: Not reported  
 Federal Waste Generator Description: Not a generator, verified  
 Non-Notifier: Not reported  
 Biennial Report Cycle: Not reported  
 Accessibility: Not reported  
 Active Site Indicator: Handler Activities  
 State District Owner: Not reported  
 State District: Not reported  
 Mailing Address: 4409 EVANS AVE.  
 Mailing City,State,Zip: OAKLAND, CA 94602  
 Owner Name: Mimi Phillips

Map ID  
 Direction  
 Distance  
 Elevation

MAP FINDINGS

Site

Database(s)

EDR ID Number  
 EPA ID Number

**MIMI PHILLIPS (Continued)**

**1024770154**

Owner Type:	Other
Operator Name:	Mimi Phillips
Operator Type:	Other
Short-Term Generator Activity:	No
Importer Activity:	No
Mixed Waste Generator:	No
Transporter Activity:	No
Transfer Facility Activity:	No
Recycler Activity with Storage:	No
Small Quantity On-Site Burner Exemption:	No
Smelting Melting and Refining Furnace Exemption:	No
Underground Injection Control:	No
Off-Site Waste Receipt:	No
Universal Waste Indicator:	Yes
Universal Waste Destination Facility:	Yes
Federal Universal Waste:	No
Active Site State-Reg Handler:	---
Federal Facility Indicator:	Not reported
Hazardous Secondary Material Indicator:	N
Sub-Part K Indicator:	Not reported
2018 GPRC Permit Baseline:	Not on the Baseline
2018 GPRC Renewals Baseline:	Not on the Baseline
202 GPRC Corrective Action Baseline:	No
Subject to Corrective Action Universe:	No
Non-TSDFs Where RCRA CA has Been Imposed Universe:	No
Corrective Action Priority Ranking:	No NCAPS ranking
Environmental Control Indicator:	No
Institutional Control Indicator:	No
Human Exposure Controls Indicator:	N/A
Groundwater Controls Indicator:	N/A
Significant Non-Complier Universe:	No
Unaddressed Significant Non-Complier Universe:	No
Addressed Significant Non-Complier Universe:	No
Significant Non-Complier With a Compliance Schedule Universe:	No
Financial Assurance Required:	Not reported
Handler Date of Last Change:	20181220
Recognized Trader-Importer:	No
Recognized Trader-Exporter:	No
Importer of Spent Lead Acid Batteries:	No
Exporter of Spent Lead Acid Batteries:	No
Recycler Activity Without Storage:	No
Manifest Broker:	No
Sub-Part P Indicator:	No

Handler - Owner Operator:

Owner/Operator Indicator:	Owner
Owner/Operator Name:	MIMI PHILLIPS
Legal Status:	Other
Date Became Current:	Not reported
Date Ended Current:	Not reported
Owner/Operator Address:	4409 EVANS AVE.
Owner/Operator City,State,Zip:	OAKLAND, CA 94602
Owner/Operator Telephone:	714-642-4425
Owner/Operator Telephone Ext:	Not reported
Owner/Operator Fax:	Not reported
Owner/Operator Email:	Not reported

Map ID  
Direction  
Distance  
Elevation

MAP FINDINGS

Site

Database(s)

EDR ID Number  
EPA ID Number

**MIMI PHILLIPS (Continued)**

**1024770154**

Owner/Operator Indicator: Operator  
Owner/Operator Name: MIMI PHILLIPS  
Legal Status: Other  
Date Became Current: Not reported  
Date Ended Current: Not reported  
Owner/Operator Address: 4409 EVANS AVE.  
Owner/Operator City,State,Zip: OAKLAND, CA 94602  
Owner/Operator Telephone: 714-642-4425  
Owner/Operator Telephone Ext: Not reported  
Owner/Operator Fax: Not reported  
Owner/Operator Email: Not reported

Historic Generators:

Receive Date: 20181120  
Handler Name: MIMI PHILLIPS  
Federal Waste Generator Description: Not a generator, verified  
State District Owner: Not reported  
Large Quantity Handler of Universal Waste: No  
Recognized Trader Importer: No  
Recognized Trader Exporter: No  
Spent Lead Acid Battery Importer: No  
Spent Lead Acid Battery Exporter: No  
Current Record: Yes  
Non Storage Recycler Activity: Not reported  
Electronic Manifest Broker: Not reported

List of NAICS Codes and Descriptions:

NAICS Code: 56299  
NAICS Description: ALL OTHER WASTE MANAGEMENT SERVICES

Facility Has Received Notices of Violations:

Violations: No Violations Found

Evaluation Action Summary:

Evaluations: No Evaluations Found

**AX315  
NNW  
< 1/8  
0.043 mi.  
228 ft.**

**SEAN MURPHY  
112 ESTATES DRIVE  
PIEDMONT, CA 94611  
Site 1 of 10 in cluster AX**

**RCRA NonGen / NLR 1026708353  
CAC003096369**

**Actual:  
470 ft.  
Focus Map:  
9**

RCRA Listings:  
Date Form Received by Agency: 20201209  
Handler Name: Sean Murphy  
Handler Address: 112 ESTATES DRIVE  
Handler City,State,Zip: PIEDMONT, CA 94611  
EPA ID: CAC003096369  
Contact Name: SEAN MURPHY  
Contact Address: 112 ESTATES DRIVE  
Contact City,State,Zip: PIEDMONT, CA 94611  
Contact Telephone: 510-637-4614  
Contact Fax: Not reported  
Contact Email: GISELLE.ESPIRITU@SYNERGYCOMPANIES.ORG  
Contact Title: Not reported



Map ID  
Direction  
Distance  
Elevation

MAP FINDINGS

Site

Database(s)

EDR ID Number  
EPA ID Number

**SEAN MURPHY (Continued)**

**1026708353**

EPA Region:	09
Land Type:	Not reported
Federal Waste Generator Description:	Not a generator, verified
Non-Notifier:	Not reported
Biennial Report Cycle:	Not reported
Accessibility:	Not reported
Active Site Indicator:	Not reported
State District Owner:	Not reported
State District:	Not reported
Mailing Address:	112 ESTATES DRIVE
Mailing City,State,Zip:	PIEDMONT, CA 94611
Owner Name:	Sean Murphy
Owner Type:	Other
Operator Name:	Sean Murphy
Operator Type:	Other
Short-Term Generator Activity:	No
Importer Activity:	No
Mixed Waste Generator:	No
Transporter Activity:	No
Transfer Facility Activity:	No
Recycler Activity with Storage:	No
Small Quantity On-Site Burner Exemption:	No
Smelting Melting and Refining Furnace Exemption:	No
Underground Injection Control:	No
Off-Site Waste Receipt:	No
Universal Waste Indicator:	No
Universal Waste Destination Facility:	No
Federal Universal Waste:	No
Active Site State-Reg Handler:	---
Federal Facility Indicator:	Not reported
Hazardous Secondary Material Indicator:	N
Sub-Part K Indicator:	Not reported
2018 GPRC Permit Baseline:	Not on the Baseline
2018 GPRC Renewals Baseline:	Not on the Baseline
202 GPRC Corrective Action Baseline:	No
Subject to Corrective Action Universe:	No
Non-TSDFs Where RCRA CA has Been Imposed Universe:	No
Corrective Action Priority Ranking:	No NCAPS ranking
Environmental Control Indicator:	No
Institutional Control Indicator:	No
Human Exposure Controls Indicator:	N/A
Groundwater Controls Indicator:	N/A
Significant Non-Complier Universe:	No
Unaddressed Significant Non-Complier Universe:	No
Addressed Significant Non-Complier Universe:	No
Significant Non-Complier With a Compliance Schedule Universe:	No
Financial Assurance Required:	Not reported
Handler Date of Last Change:	20201218
Recognized Trader-Importer:	No
Recognized Trader-Exporter:	No
Importer of Spent Lead Acid Batteries:	No
Exporter of Spent Lead Acid Batteries:	No
Recycler Activity Without Storage:	No
Manifest Broker:	No
Sub-Part P Indicator:	No

Map ID  
Direction  
Distance  
Elevation

MAP FINDINGS

Site

Database(s)

EDR ID Number  
EPA ID Number

**SEAN MURPHY (Continued)**

**1026708353**

Handler - Owner Operator:

Owner/Operator Indicator:	Owner
Owner/Operator Name:	SEAN MURPHY
Legal Status:	Other
Date Became Current:	Not reported
Date Ended Current:	Not reported
Owner/Operator Address:	112 ESTATES DRIVE
Owner/Operator City,State,Zip:	PIEDMONT, CA 94611
Owner/Operator Telephone:	510-637-4614
Owner/Operator Telephone Ext:	Not reported
Owner/Operator Fax:	Not reported
Owner/Operator Email:	Not reported

Owner/Operator Indicator:	Operator
Owner/Operator Name:	SEAN MURPHY
Legal Status:	Other
Date Became Current:	Not reported
Date Ended Current:	Not reported
Owner/Operator Address:	112 ESTATES DRIVE
Owner/Operator City,State,Zip:	PIEDMONT, CA 94611
Owner/Operator Telephone:	510-637-4614
Owner/Operator Telephone Ext:	Not reported
Owner/Operator Fax:	Not reported
Owner/Operator Email:	Not reported

Historic Generators:

Receive Date:	20201209
Handler Name:	SEAN MURPHY
Federal Waste Generator Description:	Not a generator, verified
State District Owner:	Not reported
Large Quantity Handler of Universal Waste:	No
Recognized Trader Importer:	No
Recognized Trader Exporter:	No
Spent Lead Acid Battery Importer:	No
Spent Lead Acid Battery Exporter:	No
Current Record:	Yes
Non Storage Recycler Activity:	Not reported
Electronic Manifest Broker:	Not reported

List of NAICS Codes and Descriptions:

NAICS Code:	56299
NAICS Description:	ALL OTHER WASTE MANAGEMENT SERVICES

Facility Has Received Notices of Violations:

Violations:	No Violations Found
-------------	---------------------

Evaluation Action Summary:

Evaluations:	No Evaluations Found
--------------	----------------------

**MAP FINDINGS**

Map ID  
Direction  
Distance  
Elevation

Site

Database(s)

EDR ID Number  
EPA ID Number

**AX316 SEAN MURPHY**  
**NNW 112 ESTATES DRIVE**  
**< 1/8 PIEDMONT, CA 94611**  
**0.043 mi.**  
**228 ft. Site 2 of 10 in cluster AX**

**ECHO 1026022184**  
**N/A**

**Actual: 470 ft.** ECHO:  
Envid: 1026022184  
**Focus Map: 9** Registry ID: 110070656540  
DFR URL: <http://echo.epa.gov/detailed-facility-report?fid=110070656540>  
Name: SEAN MURPHY  
Address: 112 ESTATES DRIVE  
City,State,Zip: PIEDMONT, CA 94611

**AX317 SEAN MURPHY**  
**NNW 112 ESTATES DR**  
**< 1/8 PIEDMONT, CA 94611**  
**0.043 mi.**  
**228 ft. Site 3 of 10 in cluster AX**

**RCRA NonGen / NLR 1025858151**  
**CAC003038646**

**Actual: 470 ft.** RCRA Listings:  
Date Form Received by Agency: 20191014  
**Focus Map: 9** Handler Name: Sean Murphy  
Handler Address: 112 ESTATES DR  
Handler City,State,Zip: PIEDMONT, CA 94611-3314  
EPA ID: CAC003038646  
Contact Name: SEAN MURPHY  
Contact Address: 112 ESTATES DR  
Contact City,State,Zip: PIEDMONT, CA 94611-3314  
Contact Telephone: 925-288-1408  
Contact Fax: Not reported  
Contact Email: RUTH.DELGADILLO@SYNERGYCOMPANIES.ORG  
Contact Title: Not reported  
EPA Region: 09  
Land Type: Not reported  
Federal Waste Generator Description: Not a generator, verified  
Non-Notifier: Not reported  
Biennial Report Cycle: Not reported  
Accessibility: Not reported  
Active Site Indicator: Not reported  
State District Owner: Not reported  
State District: Not reported  
Mailing Address: 112 ESTATES DR  
Mailing City,State,Zip: PIEDMONT, CA 94611-3314  
Owner Name: Sean Murphy  
Owner Type: Other  
Operator Name: Sean Murphy  
Operator Type: Other  
Short-Term Generator Activity: No  
Importer Activity: No  
Mixed Waste Generator: No  
Transporter Activity: No  
Transfer Facility Activity: No  
Recycler Activity with Storage: No  
Small Quantity On-Site Burner Exemption: No  
Smelting Melting and Refining Furnace Exemption: No  
Underground Injection Control: No  
Off-Site Waste Receipt: No  
Universal Waste Indicator: No  
Universal Waste Destination Facility: No

Map ID  
 Direction  
 Distance  
 Elevation

MAP FINDINGS

Site

Database(s)

EDR ID Number  
 EPA ID Number

**SEAN MURPHY (Continued)**

**1025858151**

Federal Universal Waste:	No
Active Site State-Reg Handler:	---
Federal Facility Indicator:	Not reported
Hazardous Secondary Material Indicator:	N
Sub-Part K Indicator:	Not reported
2018 GPRA Permit Baseline:	Not on the Baseline
2018 GPRA Renewals Baseline:	Not on the Baseline
202 GPRA Corrective Action Baseline:	No
Subject to Corrective Action Universe:	No
Non-TSDFs Where RCRA CA has Been Imposed Universe:	No
Corrective Action Priority Ranking:	No NCAPS ranking
Environmental Control Indicator:	No
Institutional Control Indicator:	No
Human Exposure Controls Indicator:	N/A
Groundwater Controls Indicator:	N/A
Significant Non-Complier Universe:	No
Unaddressed Significant Non-Complier Universe:	No
Addressed Significant Non-Complier Universe:	No
Significant Non-Complier With a Compliance Schedule Universe:	No
Financial Assurance Required:	Not reported
Handler Date of Last Change:	20191021
Recognized Trader-Importer:	No
Recognized Trader-Exporter:	No
Importer of Spent Lead Acid Batteries:	No
Exporter of Spent Lead Acid Batteries:	No
Recycler Activity Without Storage:	No
Manifest Broker:	No
Sub-Part P Indicator:	No

Handler - Owner Operator:

Owner/Operator Indicator:	Operator
Owner/Operator Name: SEAN MURPHY	
Legal Status:	Other
Date Became Current:	Not reported
Date Ended Current:	Not reported
Owner/Operator Address:	112 ESTATES DR
Owner/Operator City,State,Zip:	PIEDMONT, CA 94611-3314
Owner/Operator Telephone:	925-288-1408
Owner/Operator Telephone Ext:	Not reported
Owner/Operator Fax:	Not reported
Owner/Operator Email:	Not reported

Owner/Operator Indicator:	Owner
Owner/Operator Name: SEAN MURPHY	
Legal Status:	Other
Date Became Current:	Not reported
Date Ended Current:	Not reported
Owner/Operator Address:	112 ESTATES DR
Owner/Operator City,State,Zip:	PIEDMONT, CA 94611-3314
Owner/Operator Telephone:	925-288-1408
Owner/Operator Telephone Ext:	Not reported
Owner/Operator Fax:	Not reported
Owner/Operator Email:	Not reported

Historic Generators:

Map ID  
 Direction  
 Distance  
 Elevation

MAP FINDINGS

Site

Database(s)

EDR ID Number  
 EPA ID Number

**SEAN MURPHY (Continued)**

**1025858151**

Receive Date: 20191014  
 Handler Name: SEAN MURPHY  
 Federal Waste Generator Description: Not a generator, verified  
 State District Owner: Not reported  
 Large Quantity Handler of Universal Waste: No  
 Recognized Trader Importer: No  
 Recognized Trader Exporter: No  
 Spent Lead Acid Battery Importer: No  
 Spent Lead Acid Battery Exporter: No  
 Current Record: Yes  
 Non Storage Recycler Activity: Not reported  
 Electronic Manifest Broker: Not reported

List of NAICS Codes and Descriptions:

NAICS Code: 56299  
 NAICS Description: ALL OTHER WASTE MANAGEMENT SERVICES

Facility Has Received Notices of Violations:

Violations: No Violations Found

Evaluation Action Summary:

Evaluations: No Evaluations Found

**AX318**  
**NNW**  
**< 1/8**  
**0.043 mi.**  
**228 ft.**

**SEAN MURPHY**  
**112 ESTATES DRIVE**  
**PIEDMONT, CA 94611**  
**Site 4 of 10 in cluster AX**

**HWTS S127106771**  
**HAZNET N/A**

**Actual:**  
**470 ft.**  
**Focus Map:**  
**9**

**HWTS:**  
 Name: SEAN MURPHY  
 Address: 112 ESTATES DRIVE  
 Address 2: Not reported  
 City,State,Zip: PIEDMONT, CA 94611  
 EPA ID: CAC003096369  
 Inactive Date: 03/10/2021  
 Create Date: 12/09/2020  
 Last Act Date: Not reported  
 Mailing Name: Not reported  
 Mailing Address: 112 ESTATES DRIVE  
 Mailing Address 2: Not reported  
 Mailing City,State,Zip: PIEDMONT, CA 94611  
 Owner Name: SEAN MURPHY  
 Owner Address: 112 ESTATES DRIVE  
 Owner Address 2: Not reported  
 Owner City,State,Zip: PIEDMONT, CA 94611  
 Owner Phone: Not reported  
 Owner Fax: Not reported  
 Contact Name: SEAN MURPHY  
 Contact Address: 112 ESTATES DRIVE  
 Contact Address 2: Not reported  
 City,State,Zip: PIEDMONT, CA 94611  
 Contact Phone: Not reported  
 Contact Fax: Not reported  
 Facility Status: Inactive

Map ID  
Direction  
Distance  
Elevation

MAP FINDINGS

Site

Database(s)

EDR ID Number  
EPA ID Number

**SEAN MURPHY (Continued)**

**S127106771**

Facility Type: TEMPORARY  
Category: STATE  
Latitude: 37.81491502  
Longitude: -122.21378404

HAZNET:

Name: SEAN MURPHY  
Address: 112 ESTATES DRIVE  
Address 2: Not reported  
City,State,Zip: PIEDMONT, CA 94611  
Contact: SEAN MURPHY  
Telephone: 5106374614  
Mailing Name: Not reported  
Mailing Address: 112 ESTATES DRIVE

Year: 2020  
Gepaid: CAC003096369  
TSD EPA ID: CAD981382732  
CA Waste Code: 151 - Asbestos containing waste  
Disposal Method: H132 - Landfill Or Surface Impoundment That Will Be Closed As Landfill( To Include On-Site Treatment And/Or Stabilization)  
Tons: 0.23

Additional Info:

Year: 2020  
Gen EPA ID: CAC003096369

Shipment Date: 12/9/2020  
Creation Date: 12/15/2020  
Receipt Date: 12/10/2020  
Manifest ID: 022693270.JJK  
Trans EPA ID: CAL000438487  
Trans Name: SYNERGY EE INC  
Trans 2 EPA ID: CAR000272773  
Trans 2 Name: UNI WASTE LLC  
TSD EPA ID: CAD981382732  
Trans Name: ALTAMONT LANDFILL & RESOURCE RECOVERY FACILITY  
TSD EPA ID: Not reported  
TSD Name: Not reported  
Waste Code Description: 151 - Asbestos-containing waste  
RCRA Code: Not reported  
Meth Code: H132 - Landfill Or Surface Impoundment That Will Be Closed As Landfill( To Include On-Site Treatment And/Or Stabilization)  
Quantity Tons: 0.23  
Waste Quantity: 1  
Quantity Unit: Y  
Additional Code 1: Not reported  
Additional Code 2: Not reported  
Additional Code 3: Not reported  
Additional Code 4: Not reported  
Additional Code 5: Not reported

Detail Two:

Year: 2020  
EM Manifest ID: 741efa44-9fe2-4af9-8852-86ed52a787c5

Map ID  
 Direction  
 Distance  
 Elevation

MAP FINDINGS

Site

Database(s)

EDR ID Number  
 EPA ID Number

**SEAN MURPHY (Continued)**

**S127106771**

Shipment Date: 12/9/2020  
 Receipt Date: 12/10/2020  
 Manifest Number: 022693270JJK  
 Generator EPA ID: CAC003096369  
 Name: SEAN MURPHY  
 Address: 112 ESTATES DR.  
 Address 2: Not reported  
 City: PIEDMONT  
 Zip: 94611  
 Telephone: 800-439-9610  
 Contact: Not reported  
 Contact Telephone: 510-637-4614  
 Transporter 1 EPA ID: CAL000438487  
 Transporter 1 Emergency Number: Not reported  
 Transporter 2 EPA ID: CAR000272773  
 Transporter 2 Emergency Number: Not reported  
 TSDf EPA ID: CAD981382732  
 TSDf Name: ALTAMONT LANDFILL & RESOURCE RECOVERY FACILITY  
 TSDf Address 1: ALTAMONT PASS RD  
 TSDf Address 2: Not reported  
 TSDf City: LIVERMORE  
 TSDf Zip: 94551  
 TSDf Telephone: Not reported

State:  
 Year: 2020  
 EM Manifest ID: 741efa44-9fe2-4af9-8852-86ed52a787c5  
 Generator EPA ID: CAC003096369  
 Shipment Date: 2020-12-09  
 Manifest Number: 022693270JJK  
 Line Number: 1  
 Method Code: H132  
 Quantity Tons: 0.23000  
 Quantity Waste: 1.000000  
 Quantity Unit: Y  
 Number of Containers: 7  
 Type of Container: Burlap, cloth, paper, or plastic bags  
 Quantity Type: Cubic Yards  
 State Code: 151

**AX319 SEAN MURPHY**  
**NNW 112 ESTATES DR**  
**< 1/8 PIEDMONT, CA 94611**  
**0.043 mi.**  
**228 ft. Site 5 of 10 in cluster AX**

**HWTS S126090565**  
**HAZNET N/A**

**Actual:** 470 ft.  
**Focus Map:** 9

HWTS:  
 Name: SEAN MURPHY  
 Address: 112 ESTATES DR  
 Address 2: Not reported  
 City,State,Zip: PIEDMONT, CA 94611  
 EPA ID: CAC003038646  
 Inactive Date: 01/13/2020  
 Create Date: 10/14/2019  
 Last Act Date: Not reported  
 Mailing Name: Not reported  
 Mailing Address: 112 ESTATES DR

Map ID  
Direction  
Distance  
Elevation

MAP FINDINGS

Site

Database(s)

EDR ID Number  
EPA ID Number

**SEAN MURPHY (Continued)**

**S126090565**

Mailing Address 2: Not reported  
Mailing City,State,Zip: PIEDMONT, CA 946113314  
Owner Name: SEAN MURPHY  
Owner Address: 112 ESTATES DR  
Owner Address 2: Not reported  
Owner City,State,Zip: PIEDMONT, CA 946113314  
Owner Phone: Not reported  
Owner Fax: Not reported  
Contact Name: SEAN MURPHY  
Contact Address: 112 ESTATES DR  
Contact Address 2: Not reported  
City,State,Zip: PIEDMONT, CA 946113314  
Contact Phone: Not reported  
Contact Fax: Not reported  
Facility Status: Inactive  
Facility Type: TEMPORARY  
Category: STATE  
Latitude: 37.81492  
Longitude: -122.213797

**HAZNET:**

Name: SEAN MURPHY  
Address: 112 ESTATES DR  
Address 2: Not reported  
City,State,Zip: PIEDMONT, CA 946113314  
Contact: SEAN MURPHY  
Telephone: 9252881408  
Mailing Name: Not reported  
Mailing Address: 112 ESTATES DR

Year: 2019  
Gepaid: CAC003038646  
TSD EPA ID: CAD981382732  
CA Waste Code: 151 - Asbestos containing waste  
Disposal Method: H132 - Landfill Or Surface Impoundment That Will Be Closed As  
Landfill( To Include On-Site Treatment And/Or Stabilization)  
Tons: 0.23000

**Detail Two:**

Year: 2019  
EM Manifest ID: 43828  
Shipment Date: 10/25/2019  
Receipt Date: 10/25/2019  
Manifest Number: 020136360JJK  
Generator EPA ID: CAC003038646  
Name: SEAN MURPHY-SR79522  
Address: 112 ESTATES DR  
Address 2: Not reported  
City: PIEDMONT  
Zip: 94611-3314  
Telephone: 800-439-9610  
Contact: Not reported  
Contact Telephone: 925-288-1408  
Transporter 1 EPA ID: CAL000291177  
Transporter 1 Emergency Number: Not reported



Map ID  
Direction  
Distance  
Elevation

MAP FINDINGS

Site

Database(s)

EDR ID Number  
EPA ID Number

**SEAN MURPHY (Continued)**

**S126090565**

Transporter 2 EPA ID: CAR000272773  
Transporter 2 Emergency Number: Not reported  
TSDf EPA ID: CAD981382732  
TSDf Name: ALTAMONT LANDFILL & RESOURCE RECOVERY FACILITY  
TSDf Address 1: 10840 ALTAMONT PASS RD  
TSDf Address 2: Not reported  
TSDf City: LIVERMORE  
TSDf Zip: 94551  
TSDf Telephone: Not reported

State:  
Year: 2019  
EM Manifest ID: 43828  
Generator EPA ID: CAC003038646  
Shipment Date: 2019-10-25  
Manifest Number: 020136360JJK  
Line Number: 1  
Method Code: H132  
Quantity Tons: 0.23000  
Quantity Waste: 1.000000  
Quantity Unit: Y  
Number of Containers: 6  
Type of Container: Burlap, cloth, paper, or plastic bags  
Quantity Type: Cubic Yards  
State Code: 151

**AX320  
NNW  
< 1/8  
0.043 mi.  
228 ft.**

**SEAN MURPHY  
112 ESTATES DRIVE  
PIEDMONT, CA 94611  
Site 6 of 10 in cluster AX**

**FINDS 1026088170  
N/A**

**Actual:  
470 ft.**

**FINDS:**  
Registry ID: 110070656540

**Focus Map:  
9**

[Click Here for FRS Facility Detail Report:](#)

Environmental Interest/Information System:

The Resource Conservation and Recovery Act Information System (RCRAInfo) is EPA's comprehensive information system in support of the Resource Conservation and Recovery Act (RCRA) of 1976 and the Hazardous and Solid Waste Amendments (HSWA) of 1984. It tracks many types of information about generators, transporters, treaters, storers, and disposers of hazardous waste.

[Click this hyperlink](#) while viewing on your computer to access additional FINDS: detail in the EDR Site Report.

Map ID  
Direction  
Distance  
Elevation

MAP FINDINGS

Site

Database(s)

EDR ID Number  
EPA ID Number

X321  
NNE  
< 1/8  
0.044 mi.  
230 ft.

3833 GREENWOOD DR.  
OAKLAND, CA 94602  
Site 4 of 4 in cluster X

DOT OPS 1009648574  
N/A

Actual:  
201 ft.

DOT OPS:

Focus Map:  
8

Name: Not reported  
Address: 3833 GREENWOOD DR.  
City,State,Zip: OAKLAND, CA 94602  
Natural Gas Distribution 1970 - 1984:  
Operator ID: 15007  
Operator Name: PACIFIC GAS & ELECTRIC CO

[Click this hyperlink](#) while viewing on your computer to access additional DOT OPS: detail in the EDR Site Report.

322  
NW  
< 1/8  
0.044 mi.  
233 ft.

CHRIS GULLI  
7014 PASO ROBLES DR  
OAKLAND, CA 94611

HWTS S120995171  
HAZNET N/A

Actual:  
885 ft.

HWTS:

Focus Map:  
5

Name: CHRIS GULLI  
Address: 7014 PASO ROBLES DR  
Address 2: Not reported  
City,State,Zip: OAKLAND, CA 94611  
EPA ID: CAC002854506  
Inactive Date: 06/28/2016  
Create Date: 03/28/2016  
Last Act Date: Not reported  
Mailing Name: Not reported  
Mailing Address: 7014 PASO ROBLES DR  
Mailing Address 2: Not reported  
Mailing City,State,Zip: OAKLAND, CA 94611  
Owner Name: CHRIS GULLI  
Owner Address: 7014 PASO ROBLES DR  
Owner Address 2: Not reported  
Owner City,State,Zip: OAKLAND, CA 94611  
Owner Phone: Not reported  
Owner Fax: Not reported  
Contact Name: CHRIS GULLI  
Contact Address: 7014 PASO ROBLES DR  
Contact Address 2: Not reported  
City,State,Zip: OAKLAND, CA 94611  
Contact Phone: Not reported  
Contact Fax: Not reported  
Facility Status: Inactive  
Facility Type: TEMPORARY  
Category: STATE  
Latitude: 37.832962  
Longitude: -122.197642

HAZNET:

Name: CHRIS GULLI  
Address: 7014 PASO ROBLES DR  
Address 2: Not reported

Map ID  
Direction  
Distance  
Elevation

MAP FINDINGS

Site

Database(s)

EDR ID Number  
EPA ID Number

**CHRIS GULLI (Continued)**

**S120995171**

City,State,Zip: OAKLAND, CA 94611  
Contact: CHRIS GULLI  
Telephone: 5103331188  
Mailing Name: Not reported  
Mailing Address: 7014 PASO ROBLES DR  
  
Year: 2016  
Gepaid: CAC002854506  
TSD EPA ID: CAD981382732  
CA Waste Code: 151 - Asbestos containing waste  
Disposal Method: H132 - Landfill Or Surface Impoundment That Will Be Closed As  
Landfill( To Include On-Site Treatment And/Or Stabilization)  
Tons: 0.23

**AH323  
WNW  
< 1/8  
0.045 mi.  
237 ft.**

**SHIRIN KNERR  
5914 RINCON DRIVE  
OAKLAND, CA 94611  
Site 5 of 15 in cluster AH**

**HWTS S128377921  
N/A**

**Actual:  
839 ft.  
Focus Map:  
9**

**HWTS:**  
Name: SHIRIN KNERR  
Address: 5914 RINCON DRIVE  
Address 2: Not reported  
City,State,Zip: OAKLAND, CA 94611  
EPA ID: CAC003167619  
Inactive Date: Not reported  
Create Date: 03/22/2022  
Last Act Date: Not reported  
Mailing Name: Not reported  
Mailing Address: 5914 RINCON DRIVE  
Mailing Address 2: Not reported  
Mailing City,State,Zip: OAKLAND, CA 94611  
Owner Name: SHIRIN KNERR  
Owner Address: 5914 RINCON DRIVE  
Owner Address 2: Not reported  
Owner City,State,Zip: OAKLAND, CA 94611  
Owner Phone: Not reported  
Owner Fax: Not reported  
Contact Name: SHIRIN KNERR  
Contact Address: 5914 RINCON DRIVE  
Contact Address 2: Not reported  
City,State,Zip: OAKLAND, CA 94611  
Contact Phone: Not reported  
Contact Fax: Not reported  
Facility Status: Active  
Facility Type: TEMPORARY  
Category: STATE  
Latitude: 37.82582101  
Longitude: -122.204396

Map ID  
Direction  
Distance  
Elevation

MAP FINDINGS

Site

Database(s)

EDR ID Number  
EPA ID Number

**AH324**     **SHIRIN KNERR**  
**WNW**     **5914 RINCON DRIVE**  
**< 1/8**     **OAKLAND, CA 94611**  
**0.045 mi.**  
**237 ft.**     **Site 6 of 15 in cluster AH**

**ECHO**     **1027196538**  
**N/A**

**Actual:**     ECHO:  
**839 ft.**     Envid:                     1027196538  
**Focus Map:**     Registry ID:                110071245482  
**9**                 DFR URL:                    <http://echo.epa.gov/detailed-facility-report?fid=110071245482>  
                       Name:                         SHIRIN KNERR  
                       Address:                     5914 RINCON DRIVE  
                       City,State,Zip:             OAKLAND, CA 94611

**AH325**     **SHIRIN KNERR**  
**WNW**     **5914 RINCON DRIVE**  
**< 1/8**     **OAKLAND, CA 94611**  
**0.045 mi.**  
**237 ft.**     **Site 7 of 15 in cluster AH**

**RCRA NonGen / NLR**     **1027203647**  
**CAC003167612**

**Actual:**     RCRA Listings:  
**839 ft.**     Date Form Received by Agency:                     20220322  
**Focus Map:**     Handler Name:     Shirin Knerr  
**9**                 Handler Address:                                         5914 RINCON DRIVE  
                       Handler City,State,Zip:                                OAKLAND, CA 94611  
                       EPA ID:     CAC003167612  
                       Contact Name:     SHIRIN KNERR  
                       Contact Address:                                        5914 RINCON DRIVE  
                       Contact City,State,Zip:                                OAKLAND, CA 94611  
                       Contact Telephone:                                     858-945-7119  
                       Contact Fax:     Not reported  
                       Contact Email:                                         KARINA.GARCIA@SYNERGYCOMPANIES.ORG  
                       Contact Title:     Not reported  
                       EPA Region:     09  
                       Land Type:     Not reported  
                       Federal Waste Generator Description:             Not a generator, verified  
                       Non-Notifier:     Not reported  
                       Biennial Report Cycle:                               Not reported  
                       Accessibility:     Not reported  
                       Active Site Indicator:                                 Not reported  
                       State District Owner:                                 Not reported  
                       State District:     Not reported  
                       Mailing Address:                                        5914 RINCON DRIVE  
                       Mailing City,State,Zip:                                OAKLAND, CA 94611  
                       Owner Name:     Shirin Knerr  
                       Owner Type:     Other  
                       Operator Name:                                         Shirin Knerr  
                       Operator Type:     Other  
                       Short-Term Generator Activity:                     No  
                       Importer Activity:                                     No  
                       Mixed Waste Generator:                             No  
                       Transporter Activity:                                 No  
                       Transfer Facility Activity:                            No  
                       Recycler Activity with Storage:                    No  
                       Small Quantity On-Site Burner Exemption:     No  
                       Smelting Melting and Refining Furnace Exemption:     No  
                       Underground Injection Control:                   No  
                       Off-Site Waste Receipt:                            No  
                       Universal Waste Indicator:                         No  
                       Universal Waste Destination Facility:            No

Map ID  
 Direction  
 Distance  
 Elevation

MAP FINDINGS

Site

Database(s)

EDR ID Number  
 EPA ID Number

**SHIRIN KNERR (Continued)**

**1027203647**

Federal Universal Waste:	No
Active Site State-Reg Handler:	---
Federal Facility Indicator:	Not reported
Hazardous Secondary Material Indicator:	N
Sub-Part K Indicator:	Not reported
2018 GPRA Permit Baseline:	Not on the Baseline
2018 GPRA Renewals Baseline:	Not on the Baseline
202 GPRA Corrective Action Baseline:	No
Subject to Corrective Action Universe:	No
Non-TSDFs Where RCRA CA has Been Imposed Universe:	No
Corrective Action Priority Ranking:	No NCAPS ranking
Environmental Control Indicator:	No
Institutional Control Indicator:	No
Human Exposure Controls Indicator:	N/A
Groundwater Controls Indicator:	N/A
Significant Non-Complier Universe:	No
Unaddressed Significant Non-Complier Universe:	No
Addressed Significant Non-Complier Universe:	No
Significant Non-Complier With a Compliance Schedule Universe:	No
Financial Assurance Required:	Not reported
Handler Date of Last Change:	20220322
Recognized Trader-Importer:	No
Recognized Trader-Exporter:	No
Importer of Spent Lead Acid Batteries:	No
Exporter of Spent Lead Acid Batteries:	No
Recycler Activity Without Storage:	No
Manifest Broker:	No
Sub-Part P Indicator:	No

Handler - Owner Operator:

Owner/Operator Indicator:	Operator
Owner/Operator Name: SHIRIN KNERR	
Legal Status:	Other
Date Became Current:	Not reported
Date Ended Current:	Not reported
Owner/Operator Address:	5914 RINCON DRIVE
Owner/Operator City,State,Zip:	OAKLAND, CA 94611
Owner/Operator Telephone:	858-945-7119
Owner/Operator Telephone Ext:	Not reported
Owner/Operator Fax:	Not reported
Owner/Operator Email:	Not reported

Owner/Operator Indicator:	Owner
Owner/Operator Name: SHIRIN KNERR	
Legal Status:	Other
Date Became Current:	Not reported
Date Ended Current:	Not reported
Owner/Operator Address:	5914 RINCON DRIVE
Owner/Operator City,State,Zip:	OAKLAND, CA 94611
Owner/Operator Telephone:	858-945-7119
Owner/Operator Telephone Ext:	Not reported
Owner/Operator Fax:	Not reported
Owner/Operator Email:	Not reported

Historic Generators:

Map ID  
 Direction  
 Distance  
 Elevation

MAP FINDINGS

Site

Database(s)

EDR ID Number  
 EPA ID Number

**SHIRIN KNERR (Continued)**

**1027203647**

Receive Date: 20220322  
 Handler Name: SHIRIN KNERR  
 Federal Waste Generator Description: Not a generator, verified  
 State District Owner: Not reported  
 Large Quantity Handler of Universal Waste: No  
 Recognized Trader Importer: No  
 Recognized Trader Exporter: No  
 Spent Lead Acid Battery Importer: No  
 Spent Lead Acid Battery Exporter: No  
 Current Record: Yes  
 Non Storage Recycler Activity: No  
 Electronic Manifest Broker: No

List of NAICS Codes and Descriptions:

NAICS Code: 56299  
 NAICS Description: ALL OTHER WASTE MANAGEMENT SERVICES

Facility Has Received Notices of Violations:

Violations: No Violations Found

Evaluation Action Summary:

Evaluations: No Evaluations Found

**AH326**  
**WNW**  
 < 1/8  
 0.045 mi.  
 237 ft.

**SHIRIN KNERR**  
**5914 RINCON DRIVE**  
**OAKLAND, CA 94611**  
**Site 8 of 15 in cluster AH**

**RCRA NonGen / NLR 1027203654**  
**CAC003167619**

**Actual:**  
**839 ft.**

**Focus Map:**  
**9**

RCRA Listings:  
 Date Form Received by Agency: 20220322  
 Handler Name: Shirin Knerr  
 Handler Address: 5914 RINCON DRIVE  
 Handler City,State,Zip: OAKLAND, CA 94611  
 EPA ID: CAC003167619  
 Contact Name: SHIRIN KNERR  
 Contact Address: 5914 RINCON DRIVE  
 Contact City,State,Zip: OAKLAND, CA 94611  
 Contact Telephone: 858-945-7119  
 Contact Fax: Not reported  
 Contact Email: GISELLE.ESPIRITU@SYNERGYCOMPANIES.ORG  
 Contact Title: Not reported  
 EPA Region: 09  
 Land Type: Not reported  
 Federal Waste Generator Description: Not a generator, verified  
 Non-Notifier: Not reported  
 Biennial Report Cycle: Not reported  
 Accessibility: Not reported  
 Active Site Indicator: Not reported  
 State District Owner: Not reported  
 State District: Not reported  
 Mailing Address: 5914 RINCON DRIVE  
 Mailing City,State,Zip: OAKLAND, CA 94611  
 Owner Name: Shirin Knerr  
 Owner Type: Other

Map ID  
 Direction  
 Distance  
 Elevation

MAP FINDINGS

Site

Database(s)

EDR ID Number  
 EPA ID Number

**SHIRIN KNERR (Continued)**

**1027203654**

Operator Name:	Shirin Knerr
Operator Type:	Other
Short-Term Generator Activity:	No
Importer Activity:	No
Mixed Waste Generator:	No
Transporter Activity:	No
Transfer Facility Activity:	No
Recycler Activity with Storage:	No
Small Quantity On-Site Burner Exemption:	No
Smelting Melting and Refining Furnace Exemption:	No
Underground Injection Control:	No
Off-Site Waste Receipt:	No
Universal Waste Indicator:	No
Universal Waste Destination Facility:	No
Federal Universal Waste:	No
Active Site State-Reg Handler:	---
Federal Facility Indicator:	Not reported
Hazardous Secondary Material Indicator:	N
Sub-Part K Indicator:	Not reported
2018 GPRC Permit Baseline:	Not on the Baseline
2018 GPRC Renewals Baseline:	Not on the Baseline
202 GPRC Corrective Action Baseline:	No
Subject to Corrective Action Universe:	No
Non-TSDFs Where RCRA CA has Been Imposed Universe:	No
Corrective Action Priority Ranking:	No NCAPS ranking
Environmental Control Indicator:	No
Institutional Control Indicator:	No
Human Exposure Controls Indicator:	N/A
Groundwater Controls Indicator:	N/A
Significant Non-Complier Universe:	No
Unaddressed Significant Non-Complier Universe:	No
Addressed Significant Non-Complier Universe:	No
Significant Non-Complier With a Compliance Schedule Universe:	No
Financial Assurance Required:	Not reported
Handler Date of Last Change:	20220322
Recognized Trader-Importer:	No
Recognized Trader-Exporter:	No
Importer of Spent Lead Acid Batteries:	No
Exporter of Spent Lead Acid Batteries:	No
Recycler Activity Without Storage:	No
Manifest Broker:	No
Sub-Part P Indicator:	No

**Handler - Owner Operator:**

Owner/Operator Indicator:	Owner
Owner/Operator Name: SHIRIN KNERR	
Legal Status:	Other
Date Became Current:	Not reported
Date Ended Current:	Not reported
Owner/Operator Address:	5914 RINCON DRIVE
Owner/Operator City,State,Zip:	OAKLAND, CA 94611
Owner/Operator Telephone:	858-945-7119
Owner/Operator Telephone Ext:	Not reported
Owner/Operator Fax:	Not reported
Owner/Operator Email:	Not reported

Map ID  
Direction  
Distance  
Elevation

MAP FINDINGS

Site

Database(s)

EDR ID Number  
EPA ID Number

**SHIRIN KNERR (Continued)**

**1027203654**

Owner/Operator Indicator: Operator  
Owner/Operator Name: SHIRIN KNERR  
Legal Status: Other  
Date Became Current: Not reported  
Date Ended Current: Not reported  
Owner/Operator Address: 5914 RINCON DRIVE  
Owner/Operator City,State,Zip: OAKLAND, CA 94611  
Owner/Operator Telephone: 858-945-7119  
Owner/Operator Telephone Ext: Not reported  
Owner/Operator Fax: Not reported  
Owner/Operator Email: Not reported

Historic Generators:

Receive Date: 20220322  
Handler Name: SHIRIN KNERR  
Federal Waste Generator Description: Not a generator, verified  
State District Owner: Not reported  
Large Quantity Handler of Universal Waste: No  
Recognized Trader Importer: No  
Recognized Trader Exporter: No  
Spent Lead Acid Battery Importer: No  
Spent Lead Acid Battery Exporter: No  
Current Record: Yes  
Non Storage Recycler Activity: No  
Electronic Manifest Broker: No

List of NAICS Codes and Descriptions:

NAICS Code: 56299  
NAICS Description: ALL OTHER WASTE MANAGEMENT SERVICES

Facility Has Received Notices of Violations:

Violations: No Violations Found

Evaluation Action Summary:

Evaluations: No Evaluations Found

**AH327**  
**WNW**  
**< 1/8**  
**0.045 mi.**  
**237 ft.**

**SHIRIN KNERR**  
**5914 RINCON DRIVE**  
**OAKLAND, CA 94611**  
**Site 9 of 15 in cluster AH**

**HWTS S128377914**  
**N/A**

**Actual:**  
**839 ft.**

**HWTS:**

**Focus Map:**  
**9**

Name: SHIRIN KNERR  
Address: 5914 RINCON DRIVE  
Address 2: Not reported  
City,State,Zip: OAKLAND, CA 94611  
EPA ID: CAC003167612  
Inactive Date: Not reported  
Create Date: 03/22/2022  
Last Act Date: Not reported  
Mailing Name: Not reported  
Mailing Address: 5914 RINCON DRIVE  
Mailing Address 2: Not reported  
Mailing City,State,Zip: OAKLAND, CA 94611



Map ID  
 Direction  
 Distance  
 Elevation

MAP FINDINGS

Site

Database(s)

EDR ID Number  
 EPA ID Number

**SHIRIN KNERR (Continued)**

**S128377914**

Owner Name: SHIRIN KNERR  
 Owner Address: 5914 RINCON DRIVE  
 Owner Address 2: Not reported  
 Owner City,State,Zip: OAKLAND, CA 94611  
 Owner Phone: Not reported  
 Owner Fax: Not reported  
 Contact Name: SHIRIN KNERR  
 Contact Address: 5914 RINCON DRIVE  
 Contact Address 2: Not reported  
 City,State,Zip: OAKLAND, CA 94611  
 Contact Phone: Not reported  
 Contact Fax: Not reported  
 Facility Status: Active  
 Facility Type: TEMPORARY  
 Category: STATE  
 Latitude: 37.82582101  
 Longitude: -122.204396

**AH328  
 WNW  
 < 1/8  
 0.045 mi.  
 237 ft.**

**SHIRIN KNERR  
 5914 RINCON DRIVE  
 OAKLAND, CA 94611  
 Site 10 of 15 in cluster AH**

**FINDS 1027174069  
 N/A**

**Actual:  
 839 ft.**

**FINDS:**  
 Registry ID: 110071245482

**Focus Map:  
 9**

Click Here for FRS Facility Detail Report:

Environmental Interest/Information System:

The Resource Conservation and Recovery Act Information System (RCRAInfo) is EPA's comprehensive information system in support of the Resource Conservation and Recovery Act (RCRA) of 1976 and the Hazardous and Solid Waste Amendments (HSWA) of 1984. It tracks many types of information about generators, transporters, treaters, storers, and disposers of hazardous waste.

Click this hyperlink while viewing on your computer to access additional FINDS: detail in the EDR Site Report.

**AY329  
 WNW  
 < 1/8  
 0.046 mi.  
 243 ft.**

**COLBY LAVIN  
 238 SANDRINGHAM ROAD  
 PIEDMONT, CA 94611  
 Site 1 of 10 in cluster AY**

**HWTS S128362461  
 HAZNET N/A**

**Actual:  
 432 ft.**

**HWTS:**  
 Name: COLBY LAVIN  
 Address: 238 SANDRINGHAM ROAD  
 Address 2: Not reported  
 City,State,Zip: PIEDMONT, CA 94611  
 EPA ID: CAC003150848  
 Inactive Date: 03/02/2022  
 Create Date: 12/01/2021  
 Last Act Date: Not reported  
 Mailing Name: Not reported  
 Mailing Address: 238 SANDRINGHAM ROAD  
 Mailing Address 2: Not reported

**Focus Map:  
 9**

Map ID  
 Direction  
 Distance  
 Elevation

MAP FINDINGS

Site

Database(s)

EDR ID Number  
 EPA ID Number

**COLBY LAVIN (Continued)**

**S128362461**

Mailing City,State,Zip: PIEDMONT, CA 94611  
 Owner Name: COLBY LAVIN  
 Owner Address: 238 SANDRINGHAM ROAD  
 Owner Address 2: Not reported  
 Owner City,State,Zip: PIEDMONT, CA 94611  
 Owner Phone: Not reported  
 Owner Fax: Not reported  
 Contact Name: COLBY LAVIN  
 Contact Address: 238 SANDRINGHAM ROAD  
 Contact Address 2: Not reported  
 City,State,Zip: PIEDMONT, CA 94611  
 Contact Phone: Not reported  
 Contact Fax: Not reported  
 Facility Status: Inactive  
 Facility Type: TEMPORARY  
 Category: STATE  
 Latitude: 37.81456298  
 Longitude: -122.21491803

**HAZNET:**

Name: COLBY LAVIN  
 Address: 238 SANDRINGHAM ROAD  
 Address 2: Not reported  
 City,State,Zip: PIEDMONT, CA 94611  
 Contact: COLBY LAVIN  
 Telephone: 5103902670  
 Mailing Name: Not reported  
 Mailing Address: 238 SANDRINGHAM ROAD

Year: 2021  
 Gepaid: CAC003150848  
 TSD EPA ID: CAD981382732  
 CA Waste Code: 151 - Asbestos containing waste  
 Disposal Method: H132 - Landfill Or Surface Impoundment That Will Be Closed As Landfill( To Include On-Site Treatment And/Or Stabilization)  
 Tons: 0.84

**AY330**  
**WNW**  
 < 1/8  
 0.046 mi.  
 243 ft.

**COLBY LAVIN**  
**238 SANDRINGHAM ROAD**  
**PIEDMONT, CA 94611**  
**Site 2 of 10 in cluster AY**

**RCRA NonGen / NLR 1027078933**  
**CAC003150848**

**Actual:**  
 432 ft.  
**Focus Map:**  
 9

RCRA Listings:  
 Date Form Received by Agency: 20211201  
 Handler Name: Colby Lavin  
 Handler Address: 238 SANDRINGHAM ROAD  
 Handler City,State,Zip: PIEDMONT, CA 94611  
 EPA ID: CAC003150848  
 Contact Name: COLBY LAVIN  
 Contact Address: 238 SANDRINGHAM ROAD  
 Contact City,State,Zip: PIEDMONT, CA 94611  
 Contact Telephone: 510-390-2670  
 Contact Fax: Not reported  
 Contact Email: TATIANA.TAYLOR@SYNERGYCOMPANIES.ORG  
 Contact Title: Not reported

Map ID  
Direction  
Distance  
Elevation

MAP FINDINGS

Site

Database(s)

EDR ID Number  
EPA ID Number

**COLBY LAVIN (Continued)**

**1027078933**

EPA Region:	09
Land Type:	Not reported
Federal Waste Generator Description:	Not a generator, verified
Non-Notifier:	Not reported
Biennial Report Cycle:	Not reported
Accessibility:	Not reported
Active Site Indicator:	Not reported
State District Owner:	Not reported
State District:	Not reported
Mailing Address:	238 SANDRINGHAM ROAD
Mailing City,State,Zip:	PIEDMONT, CA 94611
Owner Name:	Colby Lavin
Owner Type:	Other
Operator Name:	Colby Lavin
Operator Type:	Other
Short-Term Generator Activity:	No
Importer Activity:	No
Mixed Waste Generator:	No
Transporter Activity:	No
Transfer Facility Activity:	No
Recycler Activity with Storage:	No
Small Quantity On-Site Burner Exemption:	No
Smelting Melting and Refining Furnace Exemption:	No
Underground Injection Control:	No
Off-Site Waste Receipt:	No
Universal Waste Indicator:	No
Universal Waste Destination Facility:	No
Federal Universal Waste:	No
Active Site State-Reg Handler:	---
Federal Facility Indicator:	Not reported
Hazardous Secondary Material Indicator:	N
Sub-Part K Indicator:	Not reported
2018 GPRC Permit Baseline:	Not on the Baseline
2018 GPRC Renewals Baseline:	Not on the Baseline
202 GPRC Corrective Action Baseline:	No
Subject to Corrective Action Universe:	No
Non-TSDFs Where RCRA CA has Been Imposed Universe:	No
Corrective Action Priority Ranking:	No NCAPS ranking
Environmental Control Indicator:	No
Institutional Control Indicator:	No
Human Exposure Controls Indicator:	N/A
Groundwater Controls Indicator:	N/A
Significant Non-Complier Universe:	No
Unaddressed Significant Non-Complier Universe:	No
Addressed Significant Non-Complier Universe:	No
Significant Non-Complier With a Compliance Schedule Universe:	No
Financial Assurance Required:	Not reported
Handler Date of Last Change:	20211201
Recognized Trader-Importer:	No
Recognized Trader-Exporter:	No
Importer of Spent Lead Acid Batteries:	No
Exporter of Spent Lead Acid Batteries:	No
Recycler Activity Without Storage:	No
Manifest Broker:	No
Sub-Part P Indicator:	No

Map ID  
Direction  
Distance  
Elevation

MAP FINDINGS

Site

Database(s)

EDR ID Number  
EPA ID Number

**COLBY LAVIN (Continued)**

**1027078933**

Handler - Owner Operator:

Owner/Operator Indicator:	Owner
Owner/Operator Name:	COLBY LAVIN
Legal Status:	Other
Date Became Current:	Not reported
Date Ended Current:	Not reported
Owner/Operator Address:	238 SANDRINGHAM ROAD
Owner/Operator City,State,Zip:	PIEDMONT, CA 94611
Owner/Operator Telephone:	510-390-2670
Owner/Operator Telephone Ext:	Not reported
Owner/Operator Fax:	Not reported
Owner/Operator Email:	Not reported

Owner/Operator Indicator:	Operator
Owner/Operator Name:	COLBY LAVIN
Legal Status:	Other
Date Became Current:	Not reported
Date Ended Current:	Not reported
Owner/Operator Address:	238 SANDRINGHAM ROAD
Owner/Operator City,State,Zip:	PIEDMONT, CA 94611
Owner/Operator Telephone:	510-390-2670
Owner/Operator Telephone Ext:	Not reported
Owner/Operator Fax:	Not reported
Owner/Operator Email:	Not reported

Historic Generators:

Receive Date:	20211201
Handler Name:	COLBY LAVIN
Federal Waste Generator Description:	Not a generator, verified
State District Owner:	Not reported
Large Quantity Handler of Universal Waste:	No
Recognized Trader Importer:	No
Recognized Trader Exporter:	No
Spent Lead Acid Battery Importer:	No
Spent Lead Acid Battery Exporter:	No
Current Record:	Yes
Non Storage Recycler Activity:	No
Electronic Manifest Broker:	No

List of NAICS Codes and Descriptions:

NAICS Code:	56299
NAICS Description:	ALL OTHER WASTE MANAGEMENT SERVICES

Facility Has Received Notices of Violations:

Violations:	No Violations Found
-------------	---------------------

Evaluation Action Summary:

Evaluations:	No Evaluations Found
--------------	----------------------

Map ID  
Direction  
Distance  
Elevation

MAP FINDINGS

Site

Database(s)

EDR ID Number  
EPA ID Number

**AY331**      **COLBY LAVIN**  
**WNW**        **238 SANDRINGHAM ROAD**  
**< 1/8**        **PIEDMONT, CA 94611**  
**0.046 mi.**  
**243 ft.**      **Site 3 of 10 in cluster AY**

**ECHO**      **1026945885**  
**N/A**

**Actual:**        **ECHO:**  
**432 ft.**        Envid:                      1026945885  
**Focus Map:**    Registry ID:                110071190385  
**9**                DFR URL:                  <http://echo.epa.gov/detailed-facility-report?fid=110071190385>  
                     Name:                        COLBY LAVIN  
                     Address:                    238 SANDRINGHAM ROAD  
                     City,State,Zip:            PIEDMONT, CA 94611

**AY332**      **COLBY LAZIN**  
**WNW**        **238 SANDRINGHAM RD**  
**< 1/8**        **PIEDMONT, CA 94611**  
**0.046 mi.**  
**243 ft.**      **Site 4 of 10 in cluster AY**

**HWTS**      **S117308172**  
**HAZNET**    **N/A**

**Actual:**        **HWTS:**  
**432 ft.**        Name:                        COLBY LAZIN  
**Focus Map:**    Address:                    238 SANDRINGHAM RD  
**9**                Address 2:                  Not reported  
                     City,State,Zip:            PIEDMONT, CA 94611  
                     EPA ID:                     CAC002754160  
                     Inactive Date:             03/12/2014  
                     Create Date:               12/11/2013  
                     Last Act Date:             Not reported  
                     Mailing Name:             Not reported  
                     Mailing Address:         238 SANDRINGHAM RD  
                     Mailing Address 2:        Not reported  
                     Mailing City,State,Zip:   PIEDMONT, CA 946113617  
                     Owner Name:               COLBY LAZIN  
                     Owner Address:            238 SANDRINGHAM RD  
                     Owner Address 2:         Not reported  
                     Owner City,State,Zip:    PIEDMONT, CA 946113617  
                     Owner Phone:              Not reported  
                     Owner Fax:                 Not reported  
                     Contact Name:             COLBY LAZIN  
                     Contact Address:         238 SANDRINGHAM RD  
                     Contact Address 2:        Not reported  
                     City,State,Zip:            PIEDMONT, CA 946113617  
                     Contact Phone:            Not reported  
                     Contact Fax:               Not reported  
                     Facility Status:            Inactive  
                     Facility Type:              TEMPORARY  
                     Category:                  STATE  
                     Latitude:                    37.814205  
                     Longitude:                  -122.215495

**HAZNET:**  
Name:                        COLBY LAZIN  
Address:                    238 SANDRINGHAM RD  
Address 2:                  Not reported  
City,State,Zip:            PIEDMONT, CA 946113617  
Contact:                    COLBY LAZIN  
Telephone:                 5109150034  
Mailing Name:              Not reported

Map ID  
Direction  
Distance  
Elevation

MAP FINDINGS

Site

Database(s)

EDR ID Number  
EPA ID Number

**COLBY LAZIN (Continued)**

**S117308172**

Mailing Address: 238 SANDRINGHAM RD  
Year: 2013  
Gepaid: CAC002754160  
TSD EPA ID: CAD981382732  
CA Waste Code: 151 - Asbestos containing waste  
Disposal Method: H132 - Landfill Or Surface Impoundment That Will Be Closed As Landfill( To Include On-Site Treatment And/Or Stabilization)  
Tons: 0.4

Additional Info:

Year: 2013  
Gen EPA ID: CAC002754160  
Shipment Date: 20131211  
Creation Date: 2/18/2014 22:15:13  
Receipt Date: 20131217  
Manifest ID: 010007112JJK  
Trans EPA ID: CAL000291177  
Trans Name: SYNERGY ENTERPRISES INC  
Trans 2 EPA ID: CAR000037283  
Trans 2 Name: WORLD ENVIRONMENTAL & ENERGY  
TSD EPA ID: CAD981382732  
Trans Name: ALTAMONT LANDFILL  
TSD Alt EPA ID: Not reported  
TSD Alt Name: Not reported  
Waste Code Description: 151 - Asbestos-containing waste  
RCRA Code: Not reported  
Meth Code: H132 - Landfill Or Surface Impoundment That Will Be Closed As Landfill( To Include On-Site Treatment And/Or Stabilization)  
Quantity Tons: 0.4  
Waste Quantity: 1  
Quantity Unit: Y  
Additional Code 1: Not reported  
Additional Code 2: Not reported  
Additional Code 3: Not reported  
Additional Code 4: Not reported  
Additional Code 5: Not reported

AY333  
WNW  
< 1/8  
0.046 mi.  
243 ft.

**COLBY LAVIN**  
**238 SANDRINGHAM ROAD**  
**PIEDMONT, CA 94611**  
**Site 5 of 10 in cluster AY**

**FINDS 1027138226**  
**N/A**

**Actual:** FINDS:  
**432 ft.** Registry ID: 110071190385

**Focus Map:**  
**9** [Click Here for FRS Facility Detail Report:](#)

Environmental Interest/Information System:

The Resource Conservation and Recovery Act Information System (RCRAInfo) is EPA's comprehensive information system in support of the Resource Conservation and Recovery Act (RCRA) of 1976 and the Hazardous and Solid Waste Amendments (HSWA) of 1984. It tracks many types of information about generators, transporters, treaters, storers, and disposers of hazardous waste.

Map ID  
 Direction  
 Distance  
 Elevation

MAP FINDINGS

Site

Database(s)

EDR ID Number  
 EPA ID Number

**COLBY LAVIN (Continued)**

**1027138226**

[Click this hyperlink](#) while viewing on your computer to access additional FINDS: detail in the EDR Site Report.

**AU334**      **NEW GENICO**  
**SSE**        **3927 14TH**  
 < 1/8        **OAKLAND, CA 94621**  
 0.046 mi.  
 245 ft.      **Site 2 of 2 in cluster AU**

**HIST CORTESE**    **S103066219**  
 N/A

**Actual:**      HIST CORTESE:  
 239 ft.        edr\_fname:            NEW GENICO  
**Focus Map:**    edr\_fadd1:            3927 14TH  
 8                City,State,Zip:        OAKLAND, CA 94621  
                   Region:                CORTESE  
                   Facility County Code:    1  
                   Reg By:                LTNKA  
                   Reg Id:                01-2107

**AZ335**      **BENAS, EVELYN**  
**NNW**        **4150 GREENWOOD AVE**  
 < 1/8        **OAKLAND, CA 94602**  
 0.047 mi.  
 248 ft.      **Site 1 of 12 in cluster AZ**

**HWTS**        **S118932940**  
**HAZNET**      N/A

**Actual:**      HWTS:  
 213 ft.        Name:                BENAS, EVELYN  
**Focus Map:**    Address:              4150 GREENWOOD AVE  
 8                Address 2:            Not reported  
                   City,State,Zip:        OAKLAND, CA 94602  
                   EPA ID:                CAC002835796  
                   Inactive Date:        01/30/2016  
                   Create Date:         10/30/2015  
                   Last Act Date:        Not reported  
                   Mailing Name:        Not reported  
                   Mailing Address:     4150 GREENWOOD AVE  
                   Mailing Address 2:    Not reported  
                   Mailing City,State,Zip: OAKLAND, CA 946021147  
                   Owner Name:         BENAS, EVELYN  
                   Owner Address:       4150 GREENWOOD AVE  
                   Owner Address 2:     Not reported  
                   Owner City,State,Zip: OAKLAND, CA 946021147  
                   Owner Phone:         Not reported  
                   Owner Fax:            Not reported  
                   Contact Name:        BENAS, EVELYN  
                   Contact Address:     4150 GREENWOOD AVE  
                   Contact Address 2:    Not reported  
                   City,State,Zip:       OAKLAND, CA 946021147  
                   Contact Phone:        Not reported  
                   Contact Fax:          Not reported  
                   Facility Status:       Inactive  
                   Facility Type:         TEMPORARY  
                   Category:             STATE  
                   Latitude:              37.807458  
                   Longitude:            -122.224166

Map ID  
Direction  
Distance  
Elevation

MAP FINDINGS

Site

Database(s)

EDR ID Number  
EPA ID Number

**BENAS, EVELYN (Continued)**

**S118932940**

HAZNET:

Name: BENAS, EVELYN  
Address: 4150 GREENWOOD AVE  
Address 2: Not reported  
City, State, Zip: OAKLAND, CA 946021147  
Contact: BENAS, EVELYN  
Telephone: 5104823121  
Mailing Name: Not reported  
Mailing Address: 4150 GREENWOOD AVE  
  
Year: 2015  
Gepaid: CAC002835796  
TSD EPA ID: CAD981382732  
CA Waste Code: 151 - Asbestos containing waste  
Disposal Method: H132 - Landfill Or Surface Impoundment That Will Be Closed As  
Landfill( To Include On-Site Treatment And/Or Stabilization)  
Tons: 0.23

Additional Info:

Year: 2015  
Gen EPA ID: CAC002835796  
  
Shipment Date: 20151102  
Creation Date: 12/30/2015 22:15:14  
Receipt Date: 20151111  
Manifest ID: 013922886JJK  
Trans EPA ID: CAR000050815  
Trans Name: PW STEPHENS ENVIRONMENTAL INC  
Trans 2 EPA ID: CAL000317320  
Trans 2 Name: UNIWASTE  
TSD EPA ID: CAD981382732  
Trans Name: ALTAMONT LANDFILL  
TSD EPA ID: Not reported  
TSD EPA Name: Not reported  
Waste Code Description: 151 - Asbestos-containing waste  
RCRA Code: Not reported  
Meth Code: H132 - Landfill Or Surface Impoundment That Will Be Closed As  
Landfill( To Include On-Site Treatment And/Or Stabilization)  
Quantity Tons: 0.23  
Waste Quantity: 1  
Quantity Unit: Y  
Additional Code 1: Not reported  
Additional Code 2: Not reported  
Additional Code 3: Not reported  
Additional Code 4: Not reported  
Additional Code 5: Not reported



MAP FINDINGS

Map ID  
 Direction  
 Distance  
 Elevation

Site

Database(s)

EDR ID Number  
 EPA ID Number

**BA336**     **BETH JACOB CONGREGATION**  
**SSW**       **3778 PARK BLVD**  
**< 1/8**      **OAKLAND, CA 94610**  
**0.048 mi.**  
**253 ft.**     **Site 1 of 5 in cluster BA**

**HWTS**     **S123598297**  
**HAZNET**   **N/A**

**Actual:**  
**205 ft.**

**HWTS:**

**Focus Map:**  
**8**

Name:	BETH JACOB CONGREGATION
Address:	3778 PARK BLVD
Address 2:	Not reported
City,State,Zip:	OAKLAND, CA 94610
EPA ID:	CAC002818978
Inactive Date:	09/18/2015
Create Date:	06/19/2015
Last Act Date:	Not reported
Mailing Name:	Not reported
Mailing Address:	3778 PARK BLVD
Mailing Address 2:	Not reported
Mailing City,State,Zip:	OAKLAND, CA 94610
Owner Name:	BETH JACOB CONGREGATION
Owner Address:	3778 PARK BLVD
Owner Address 2:	Not reported
Owner City,State,Zip:	OAKLAND, CA 94610
Owner Phone:	Not reported
Owner Fax:	Not reported
Contact Name:	ROB BENSON
Contact Address:	3778 PARK BLVD
Contact Address 2:	Not reported
City,State,Zip:	OAKLAND, CA 94610
Contact Phone:	Not reported
Contact Fax:	Not reported
Facility Status:	Inactive
Facility Type:	TEMPORARY
Category:	STATE
Latitude:	37.804393
Longitude:	-122.229691

**HAZNET:**

Name:	BETH JACOB CONGREGATION
Address:	3778 PARK BLVD
Address 2:	Not reported
City,State,Zip:	OAKLAND, CA 94610
Contact:	ROB BENSON
Telephone:	5109196017
Mailing Name:	Not reported
Mailing Address:	3778 PARK BLVD
Year:	2015
Gepaid:	CAC002818978
TSD EPA ID:	CAD981382732
CA Waste Code:	151 - Asbestos containing waste
Disposal Method:	H132 - Landfill Or Surface Impoundment That Will Be Closed As Landfill( To Include On-Site Treatment And/Or Stabilization)
Tons:	0.46

**Additional Info:**

Year:	2015
-------	------

Map ID  
 Direction  
 Distance  
 Elevation

MAP FINDINGS

Site

Database(s)

EDR ID Number  
 EPA ID Number

**BETH JACOB CONGREGATION (Continued)**

**S123598297**

Gen EPA ID:	CAC002818978
Shipment Date:	20150622
Creation Date:	8/18/2015 22:15:22
Receipt Date:	20150629
Manifest ID:	014310642JJK
Trans EPA ID:	CAL000291177
Trans Name:	SYNERGY ENTERPRISES INC
Trans 2 EPA ID:	CAR000037283
Trans 2 Name:	WORLD ENVIRONMENTAL & ENERGY
TSDf EPA ID:	CAD981382732
Trans Name:	ALTAMONT LANDFILL
TSDf Alt EPA ID:	Not reported
TSDf Alt Name:	Not reported
Waste Code Description:	151 - Asbestos-containing waste
RCRA Code:	Not reported
Meth Code:	H132 - Landfill Or Surface Impoundment That Will Be Closed As Landfill( To Include On-Site Treatment And/Or Stabilization)
Quantity Tons:	0.46
Waste Quantity:	2
Quantity Unit:	Y
Additional Code 1:	Not reported
Additional Code 2:	Not reported
Additional Code 3:	Not reported
Additional Code 4:	Not reported
Additional Code 5:	Not reported

**BA337 BETH JACOBS CONGREGATION**  
**SSW 3778 PARK BLVD**  
**< 1/8 OAKLAND, CA 94610**  
**0.048 mi.**  
**253 ft. Site 2 of 5 in cluster BA**

**HWTS S123581581**  
**HAZNET N/A**

<b>Actual:</b>	HWTS:	
<b>205 ft.</b>	Name:	BETH JACOBS CONGREGATION
<b>Focus Map:</b>	Address:	3778 PARK BLVD
<b>8</b>	Address 2:	Not reported
	City,State,Zip:	OAKLAND, CA 94610
	EPA ID:	CAC002578781
	Inactive Date:	01/19/2005
	Create Date:	06/15/2004
	Last Act Date:	Not reported
	Mailing Name:	Not reported
	Mailing Address:	3778 PARK BLVD
	Mailing Address 2:	Not reported
	Mailing City,State,Zip:	OAKLAND, CA 946100000
	Owner Name:	BETH JACOB CONGREGATION
	Owner Address:	3778 PARK BLVD
	Owner Address 2:	Not reported
	Owner City,State,Zip:	OAKLAND, CA 946100000
	Owner Phone:	Not reported
	Owner Fax:	Not reported
	Contact Name:	WAYNE A LAMPERT
	Contact Address:	3778 PARK BLVD
	Contact Address 2:	Not reported
	City,State,Zip:	OAKLAND, CA 946100000
	Contact Phone:	Not reported
	Contact Fax:	Not reported

Map ID  
Direction  
Distance  
Elevation

MAP FINDINGS

Site

Database(s)

EDR ID Number  
EPA ID Number

**BETH JACOBS CONGREGATION (Continued)**

**S123581581**

Facility Status: Inactive  
Facility Type: TEMPORARY  
Category: STATE  
Latitude: 37.804466  
Longitude: -122.229798

HAZNET:

Name: BETH JACOBS CONGREGATION  
Address: 3778 PARK BLVD  
Address 2: Not reported  
City, State, Zip: OAKLAND, CA 946100000  
Contact: WAYNE A LAMPERT  
Telephone: 5104821147  
Mailing Name: Not reported  
Mailing Address: 3778 PARK BLVD

Year: 2004  
Gepaid: CAC002578781  
TSD EPA ID: CAD982042475  
CA Waste Code: 151 - Asbestos containing waste  
Disposal Method: D80 - Disposal, Land Fill  
Tons: 5.0568

Additional Info:

Year: 2004  
Gen EPA ID: CAC002578781

Shipment Date: 20040706  
Creation Date: 11/1/2004 12:36:11  
Receipt Date: 20040719  
Manifest ID: 23383100  
Trans EPA ID: CAD982029258  
Trans Name: SYNERGY ENVIRONMENTAL INC  
Trans 2 EPA ID: CAR000037283  
Trans 2 Name: WORLD ENVIRONMENTAL & ENERGY  
TSD EPA ID: CAD982042475  
Trans Name: NWS HAY ROAD LANDFILL  
TSD Alt EPA ID: CAD982042475  
TSD Alt Name: Not reported  
Waste Code Description: 151 - Asbestos-containing waste  
RCRA Code: Not reported  
Meth Code: D80 - Disposal, Land Fill  
Quantity Tons: 5.0568  
Waste Quantity: 6  
Quantity Unit: Y  
Additional Code 1: Not reported  
Additional Code 2: Not reported  
Additional Code 3: Not reported  
Additional Code 4: Not reported  
Additional Code 5: Not reported

Map ID  
Direction  
Distance  
Elevation

MAP FINDINGS

Site

Database(s)

EDR ID Number  
EPA ID Number

**BA338**     **BETH JACOBS CONGREGATION**  
**SSW**       **3778 PARK BLVD**  
**< 1/8**      **OAKLAND, CA 94610**  
**0.048 mi.**  
**253 ft.**     **Site 3 of 5 in cluster BA**

**HWTS**     **S112942834**  
**HAZNET**   **N/A**

**Actual:**  
**205 ft.**

**HWTS:**

**Focus Map:**  
**8**

Name: BETH JACOBS CONGREGATION  
Address: 3778 PARK BLVD  
Address 2: Not reported  
City,State,Zip: OAKLAND, CA 94610  
EPA ID: CAC002586021  
Inactive Date: 08/16/2005  
Create Date: 01/19/2005  
Last Act Date: Not reported  
Mailing Name: Not reported  
Mailing Address: 3778 PARK BLVD  
Mailing Address 2: Not reported  
Mailing City,State,Zip: OAKLAND, CA 946100000  
Owner Name: BETH JACOB CONGREGATION  
Owner Address: 3778 PARK BLVD  
Owner Address 2: Not reported  
Owner City,State,Zip: OAKLAND, CA 946100000  
Owner Phone: Not reported  
Owner Fax: Not reported  
Contact Name: WAYNE A LAMPERT  
Contact Address: 3778 PARK BLVD  
Contact Address 2: Not reported  
City,State,Zip: OAKLAND, CA 946100000  
Contact Phone: Not reported  
Contact Fax: Not reported  
Facility Status: Inactive  
Facility Type: TEMPORARY  
Category: STATE  
Latitude: 37.804466  
Longitude: -122.229798

**HAZNET:**

Name: BETH JACOBS CONGREGATION  
Address: 3778 PARK BLVD  
Address 2: Not reported  
City,State,Zip: OAKLAND, CA 946100000  
Contact: WAYNE A LAMPERT  
Telephone: 5104821147  
Mailing Name: Not reported  
Mailing Address: 3778 PARK BLVD  
  
Year: 2005  
Gepaid: CAC002586021  
TSD EPA ID: CAD982042475  
CA Waste Code: 151 - Asbestos containing waste  
Disposal Method: D80 - Disposal, Land Fill  
Tons: 0.8428

**Additional Info:**

Year: 2005  
Gen EPA ID: CAC002586021

Map ID  
Direction  
Distance  
Elevation

MAP FINDINGS

Site

Database(s)

EDR ID Number  
EPA ID Number

**BETH JACOBS CONGREGATION (Continued)**

**S112942834**

Shipment Date: 20050112  
Creation Date: 4/20/2006 18:32:04  
Receipt Date: 20050127  
Manifest ID: 24131940  
Trans EPA ID: CAD982029258  
Trans Name: SYNERGY COMPANIES INC  
Trans 2 EPA ID: CAR000037283  
Trans 2 Name: WORLD ENVIRONMENTAL & ENERGY  
TSDf EPA ID: CAD982042475  
Trans Name: NWS HAY ROAD LANDFILL  
TSDf Alt EPA ID: CAD982042475  
TSDf Alt Name: Not reported  
Waste Code Description: 151 - Asbestos-containing waste  
RCRA Code: Not reported  
Meth Code: D80 - Disposal, Land Fill  
Quantity Tons: 0.8428  
Waste Quantity: 1  
Quantity Unit: Y  
Additional Code 1: Not reported  
Additional Code 2: Not reported  
Additional Code 3: Not reported  
Additional Code 4: Not reported  
Additional Code 5: Not reported

**BA339 BETH JACOB CONGREGATION**  
**SSW 3778 PARK BLVD**  
**< 1/8 OAKLAND, CA 94610**  
**0.048 mi.**  
**253 ft. Site 4 of 5 in cluster BA**

**HWTS S112914434**  
**HAZNET N/A**

**Actual:** 205 ft.  
**Focus Map:** 8  
**HWTS:**  
Name: BETH JACOB CONGREGATION  
Address: 3778 PARK BLVD  
Address 2: Not reported  
City,State,Zip: OAKLAND, CA 94610  
EPA ID: CAC002349473  
Inactive Date: 09/10/2002  
Create Date: 08/07/2001  
Last Act Date: Not reported  
Mailing Name: Not reported  
Mailing Address: 3778 PARK BLVD  
Mailing Address 2: Not reported  
Mailing City,State,Zip: OAKLAND, CA 946100000  
Owner Name: BETH JACOB CONGREGATION  
Owner Address: 3778 PARK BLVD  
Owner Address 2: Not reported  
Owner City,State,Zip: OAKLAND, CA 946100000  
Owner Phone: Not reported  
Owner Fax: Not reported  
Contact Name: CATHY THOMPSON  
Contact Address: 3778 PARK BLVD  
Contact Address 2: Not reported  
City,State,Zip: OAKLAND, CA 946100000  
Contact Phone: Not reported  
Contact Fax: Not reported  
Facility Status: Inactive  
Facility Type: TEMPORARY  
Category: STATE

Map ID  
Direction  
Distance  
Elevation

MAP FINDINGS

Site

Database(s)

EDR ID Number  
EPA ID Number

**BETH JACOB CONGREGATION (Continued)**

**S112914434**

Latitude: 37.804437  
Longitude: -122.229489

**HAZNET:**

Name: BETH JACOB CONGREGATION  
Address: 3778 PARK BLVD  
Address 2: Not reported  
City,State,Zip: OAKLAND, CA 946100000  
Contact: CATHY THOMPSON  
Telephone: 5104821147  
Mailing Name: Not reported  
Mailing Address: 3778 PARK BLVD

Year: 2001  
Gepaid: CAC002349473  
TSD EPA ID: CAL000153023  
CA Waste Code: 151 - Asbestos containing waste  
Disposal Method: D80 - Disposal, Land Fill  
Tons: 2.6969

**Additional Info:**

Year: 2001  
Gen EPA ID: CAC002349473

Shipment Date: 20010813  
Creation Date: 10/23/2001 0:00:00  
Receipt Date: 20010821  
Manifest ID: 20844200  
Trans EPA ID: CAD982472854  
Trans Name: Not reported  
Trans 2 EPA ID: CAR000007013  
Trans 2 Name: Not reported  
TSD EPA ID: CAL000153023  
Trans Name: Not reported  
TSD Alt EPA ID: CAL000153023  
TSD Alt Name: Not reported  
Waste Code Description: 151 - Asbestos-containing waste  
RCRA Code: Not reported  
Meth Code: D80 - Disposal, Land Fill  
Quantity Tons: 2.6969  
Waste Quantity: 3.2  
Quantity Unit: Y  
Additional Code 1: Not reported  
Additional Code 2: Not reported  
Additional Code 3: Not reported  
Additional Code 4: Not reported  
Additional Code 5: Not reported

MAP FINDINGS

Map ID  
 Direction  
 Distance  
 Elevation

Site

Database(s)

EDR ID Number  
 EPA ID Number

**340**  
**NNW**  
**< 1/8**  
**0.048 mi.**  
**254 ft.**

**KASSIE WATSON**  
**1214 HAMPEL ST**  
**OAKLAND, CA 94602**

**HWTS** **S123071094**  
**HAZNET** **N/A**

**Actual:**  
**234 ft.**  
**Focus Map:**  
**8**

**HWTS:**  
 Name: KASSIE WATSON  
 Address: 1214 HAMPEL ST  
 Address 2: Not reported  
 City,State,Zip: OAKLAND, CA 94602  
 EPA ID: CAC002933870  
 Inactive Date: 01/25/2018  
 Create Date: 10/25/2017  
 Last Act Date: Not reported  
 Mailing Name: Not reported  
 Mailing Address: 1214 HAMPEL ST  
 Mailing Address 2: Not reported  
 Mailing City,State,Zip: OAKLAND, CA 94602  
 Owner Name: KASSIE WATSON  
 Owner Address: 1214 HAMPEL ST  
 Owner Address 2: Not reported  
 Owner City,State,Zip: OAKLAND, CA 94602  
 Owner Phone: Not reported  
 Owner Fax: Not reported  
 Contact Name: KASSIE WATSON  
 Contact Address: 1214 HAMPEL ST  
 Contact Address 2: Not reported  
 City,State,Zip: OAKLAND, CA 94602  
 Contact Phone: Not reported  
 Contact Fax: Not reported  
 Facility Status: Inactive  
 Facility Type: TEMPORARY  
 Category: STATE  
 Latitude: 37.807076  
 Longitude: -122.225287

**HAZNET:**  
 Name: KASSIE WATSON  
 Address: 1214 HAMPEL ST  
 Address 2: Not reported  
 City,State,Zip: OAKLAND, CA 94602  
 Contact: KASSIE WATSON  
 Telephone: 3475645838  
 Mailing Name: Not reported  
 Mailing Address: 1214 HAMPEL ST  
  
 Year: 2017  
 Gepaid: CAC002933870  
 TSD EPA ID: CAD981382732  
 CA Waste Code: 151 - Asbestos containing waste  
 Disposal Method: H132 - Landfill Or Surface Impoundment That Will Be Closed As Landfill( To Include On-Site Treatment And/Or Stabilization)  
 Tons: 0.23

**Additional Info:**  
 Year: 2017

Map ID  
Direction  
Distance  
Elevation

MAP FINDINGS

Site

Database(s)

EDR ID Number  
EPA ID Number

**KASSIE WATSON (Continued)**

**S123071094**

Gen EPA ID: CAC002933870  
Shipment Date: 20171030  
Creation Date: 6/20/2018 18:31:51  
Receipt Date: 20171107  
Manifest ID: 018058406JJK  
Trans EPA ID: CAL000291177  
Trans Name: SYNERGY ENTERPRISES INC  
Trans 2 EPA ID: CAR000037283  
Trans 2 Name: WORLD ENVIRONMENTAL & ENERGY  
TSD EPA ID: CAD981382732  
Trans Name: ALTAMONT LANDFILL  
TSD EPA ID: Not reported  
TSD Name: Not reported  
Waste Code Description: 151 - Asbestos-containing waste  
RCRA Code: Not reported  
Meth Code: H132 - Landfill Or Surface Impoundment That Will Be Closed As Landfill( To Include On-Site Treatment And/Or Stabilization)  
Quantity Tons: 0.23  
Waste Quantity: 1  
Quantity Unit: Y  
Additional Code 1: Not reported  
Additional Code 2: Not reported  
Additional Code 3: Not reported  
Additional Code 4: Not reported  
Additional Code 5: Not reported

**AM341** **KELLY, JAMES**  
**NNW** **3960 GREENWOOD AVENUE**  
**< 1/8** **OAKLAND, CA 94602**  
**0.048 mi.**  
**255 ft.** **Site 2 of 8 in cluster AM**

**FINDS** **1027667175**  
**N/A**

**Actual:** FINDS:  
**197 ft.** Registry ID: 110071390866

**Focus Map:**  
**8** [Click Here for FRS Facility Detail Report:](#)

**Environmental Interest/Information System:**

The Resource Conservation and Recovery Act Information System (RCRAInfo) is EPA's comprehensive information system in support of the Resource Conservation and Recovery Act (RCRA) of 1976 and the Hazardous and Solid Waste Amendments (HSWA) of 1984. It tracks many types of information about generators, transporters, treaters, storers, and disposers of hazardous waste.

[Click this hyperlink](#) while viewing on your computer to access additional FINDS: detail in the EDR Site Report.



MAP FINDINGS

Map ID  
Direction  
Distance  
Elevation

Site

Database(s)

EDR ID Number  
EPA ID Number

**AM342**     **KELLY, JAMES**  
**NNW**       **3960 GREENWOOD AVENUE**  
**< 1/8**      **OAKLAND, CA 94602**  
**0.048 mi.**  
**255 ft.**     **Site 3 of 8 in cluster AM**

**ECHO**     **1027627966**  
**N/A**

**Actual:**         **ECHO:**  
**197 ft.**            Envid:                     1027627966  
**Focus Map:**     Registry ID:              110071390866  
**8**                     DFR URL:                 <http://echo.epa.gov/detailed-facility-report?fid=110071390866>  
                           Name:                      KELLY, JAMES  
                           Address:                  3960 GREENWOOD AVENUE  
                           City,State,Zip:         OAKLAND, CA 94602

**AM343**     **KELLY, JAMES**  
**NNW**       **3960 GREENWOOD AVENUE**  
**< 1/8**      **OAKLAND, CA 94602**  
**0.048 mi.**  
**255 ft.**     **Site 4 of 8 in cluster AM**

**HWTS**     **S129479917**  
**N/A**

**Actual:**         **HWTS:**  
**197 ft.**            Name:                      KELLY, JAMES  
**Focus Map:**     Address:                    3960 GREENWOOD AVENUE  
**8**                     Address 2:                 Not reported  
                           City,State,Zip:            OAKLAND, CA 94602  
                           EPA ID:                     CAC003215596  
                           Inactive Date:            05/04/2023  
                           Create Date:              02/02/2023  
                           Last Act Date:            05/05/2023  
                           Mailing Name:             Not reported  
                           Mailing Address:         3960 GREENWOOD AVENUE  
                           Mailing Address 2:       Not reported  
                           Mailing City,State,Zip:   OAKLAND, CA  
                           Owner Name:              KELLY, JAMES  
                           Owner Address:            3960 GREENWOOD AVENUE  
                           Owner Address 2:         Not reported  
                           Owner City,State,Zip:    OAKLAND, CA 94602  
                           Owner Phone:             5104140848  
                           Owner Fax:                5106517702  
                           Contact Name:             KELLY, JAMES  
                           Contact Address:         3960 GREENWOOD AVENUE  
                           Contact Address 2:       Not reported  
                           City,State,Zip:            OAKLAND, CA 94602  
                           Contact Phone:            5104140848  
                           Contact Fax:               5106517702  
                           Facility Status:            Not reported  
                           Facility Type:              Not reported  
                           Category:                  Not reported  
                           Latitude:                    Not reported  
                           Longitude:                  Not reported

Map ID  
 Direction  
 Distance  
 Elevation

MAP FINDINGS

Site

Database(s)

EDR ID Number  
 EPA ID Number

**AM344**  
**NNW**  
**< 1/8**  
**0.048 mi.**  
**255 ft.**

**KELLY, JAMES**  
**3960 GREENWOOD AVENUE**  
**OAKLAND, CA 94602**

**RCRA NonGen / NLR**

**1027523198**  
**CAC003215596**

**Site 5 of 8 in cluster AM**

**Actual:**  
**197 ft.**

**Focus Map:**  
**8**

RCRA Listings:

Date Form Received by Agency:	20230202
Handler Name:	Kelly, James
Handler Address:	3960 GREENWOOD AVENUE
Handler City,State,Zip:	OAKLAND, CA 94602
EPA ID:	CAC003215596
Contact Name:	KELLY, JAMES
Contact Address:	3960 GREENWOOD AVENUE
Contact City,State,Zip:	OAKLAND, CA 94602
Contact Telephone:	510-414-0848
Contact Fax:	510-651-7702
Contact Email:	MICKIEL@PWSEI.COM
Contact Title:	Not reported
EPA Region:	09
Land Type:	Not reported
Federal Waste Generator Description:	Not a generator, verified
Non-Notifier:	Not reported
Biennial Report Cycle:	Not reported
Accessibility:	Not reported
Active Site Indicator:	Not reported
State District Owner:	Not reported
State District:	Not reported
Mailing Address:	3960 GREENWOOD AVENUE
Mailing City,State,Zip:	OAKLAND, CA 94602
Owner Name:	Kelly, James
Owner Type:	Other
Operator Name:	Kelly, James
Operator Type:	Other
Short-Term Generator Activity:	No
Importer Activity:	No
Mixed Waste Generator:	No
Transporter Activity:	No
Transfer Facility Activity:	No
Recycler Activity with Storage:	No
Small Quantity On-Site Burner Exemption:	No
Smelting Melting and Refining Furnace Exemption:	No
Underground Injection Control:	No
Off-Site Waste Receipt:	No
Universal Waste Indicator:	No
Universal Waste Destination Facility:	No
Federal Universal Waste:	No
Active Site State-Reg Handler:	---
Federal Facility Indicator:	Not reported
Hazardous Secondary Material Indicator:	N
Sub-Part K Indicator:	Not reported
2018 GPRC Permit Baseline:	Not on the Baseline
2018 GPRC Renewals Baseline:	Not on the Baseline
202 GPRC Corrective Action Baseline:	No
Subject to Corrective Action Universe:	No
Non-TSDFs Where RCRA CA has Been Imposed Universe:	No
Corrective Action Priority Ranking:	No NCAPS ranking
Environmental Control Indicator:	No
Institutional Control Indicator:	No

Map ID  
Direction  
Distance  
Elevation

MAP FINDINGS

Site

Database(s)

EDR ID Number  
EPA ID Number

**KELLY, JAMES (Continued)**

**1027523198**

Human Exposure Controls Indicator: N/A  
Groundwater Controls Indicator: N/A  
Significant Non-Complier Universe: No  
Unaddressed Significant Non-Complier Universe: No  
Addressed Significant Non-Complier Universe: No  
Significant Non-Complier With a Compliance Schedule Universe: No  
Financial Assurance Required: Not reported  
Handler Date of Last Change: 20230203  
Recognized Trader-Importer: No  
Recognized Trader-Exporter: No  
Importer of Spent Lead Acid Batteries: No  
Exporter of Spent Lead Acid Batteries: No  
Recycler Activity Without Storage: No  
Manifest Broker: No  
Sub-Part P Indicator: No

Handler - Owner Operator:

Owner/Operator Indicator: Owner  
Owner/Operator Name: KELLY, JAMES  
Legal Status: Other  
Date Became Current: Not reported  
Date Ended Current: Not reported  
Owner/Operator Address: 3960 GREENWOOD AVENUE  
Owner/Operator City,State,Zip: OAKLAND, CA 94602  
Owner/Operator Telephone: 510-414-0848  
Owner/Operator Telephone Ext: Not reported  
Owner/Operator Fax: Not reported  
Owner/Operator Email: Not reported

Owner/Operator Indicator: Operator  
Owner/Operator Name: KELLY, JAMES  
Legal Status: Other  
Date Became Current: Not reported  
Date Ended Current: Not reported  
Owner/Operator Address: 3960 GREENWOOD AVENUE  
Owner/Operator City,State,Zip: OAKLAND, CA 94602  
Owner/Operator Telephone: 510-414-0848  
Owner/Operator Telephone Ext: Not reported  
Owner/Operator Fax: Not reported  
Owner/Operator Email: Not reported

Historic Generators:

Receive Date: 20230202  
Handler Name: KELLY, JAMES  
Federal Waste Generator Description: Not a generator, verified  
State District Owner: Not reported  
Large Quantity Handler of Universal Waste: No  
Recognized Trader Importer: No  
Recognized Trader Exporter: No  
Spent Lead Acid Battery Importer: No  
Spent Lead Acid Battery Exporter: No  
Current Record: Yes  
Non Storage Recycler Activity: No  
Electronic Manifest Broker: No

Map ID  
Direction  
Distance  
Elevation

MAP FINDINGS

Site

Database(s)

EDR ID Number  
EPA ID Number

**KELLY, JAMES (Continued)**

**1027523198**

List of NAICS Codes and Descriptions:

NAICS Code: 56299  
NAICS Description: ALL OTHER WASTE MANAGEMENT SERVICES

Facility Has Received Notices of Violations:

Violations: No Violations Found

Evaluation Action Summary:

Evaluations: No Evaluations Found

**BB345  
NW  
< 1/8  
0.050 mi.  
262 ft.**

**CARL ROBERTSON  
4676 EDGEWOOD AVE.  
OAKLAND, CA 94602  
Site 1 of 6 in cluster BB**

**HWTS S117288328  
HAZNET N/A**

**Actual:  
355 ft.**

**HWTS:**

Name: CARL ROBERTSON  
Address: 4676 EDGEWOOD AVE.  
Address 2: Not reported  
City,State,Zip: OAKLAND, CA 94602  
EPA ID: CAC002724862  
Inactive Date: 06/27/2013  
Create Date: 03/28/2013  
Last Act Date: Not reported  
Mailing Name: Not reported  
Mailing Address: 4676 EDGEWOOD AVE.  
Mailing Address 2: Not reported  
Mailing City,State,Zip: OAKLAND, CA 94602  
Owner Name: CARL ROBERTSON  
Owner Address: 4676 EDGEWOOD AVE.  
Owner Address 2: Not reported  
Owner City,State,Zip: OAKLAND, CA 94602  
Owner Phone: Not reported  
Owner Fax: Not reported  
Contact Name: CARL ROBERTSON  
Contact Address: 4676 EDGEWOOD AVE.  
Contact Address 2: Not reported  
City,State,Zip: OAKLAND, CA 94602  
Contact Phone: Not reported  
Contact Fax: Not reported  
Facility Status: Inactive  
Facility Type: TEMPORARY  
Category: STATE  
Latitude: 37.81096  
Longitude: -122.21729

**Focus Map:  
9**

**HAZNET:**

Name: CARL ROBERTSON  
Address: 4676 EDGEWOOD AVE.  
Address 2: Not reported  
City,State,Zip: OAKLAND, CA 94602  
Contact: CARL ROBERTSON  
Telephone: 5105302785  
Mailing Name: Not reported

Map ID  
Direction  
Distance  
Elevation

MAP FINDINGS

Site

Database(s)

EDR ID Number  
EPA ID Number

**CARL ROBERTSON (Continued)**

**S117288328**

Mailing Address: 4676 EDGEWOOD AVE.  
Year: 2013  
Gepaid: CAC002724862  
TSD EPA ID: CAD981382732  
CA Waste Code: 151 - Asbestos containing waste  
Disposal Method: H132 - Landfill Or Surface Impoundment That Will Be Closed As Landfill( To Include On-Site Treatment And/Or Stabilization)  
Tons: 0.4

Additional Info:

Year: 2013  
Gen EPA ID: CAC002724862  
Shipment Date: 20130401  
Creation Date: 5/5/2013 22:15:17  
Receipt Date: 20130410  
Manifest ID: 010884617JJK  
Trans EPA ID: CAL000291177  
Trans Name: SYNERGY ENTERPRISES INC  
Trans 2 EPA ID: CAR000037283  
Trans 2 Name: WORLD ENVIRONMENTAL & ENERGY  
TSD EPA ID: CAD981382732  
Trans Name: ALTAMONT LANDFILL  
TSD Alt EPA ID: Not reported  
TSD Alt Name: Not reported  
Waste Code Description: 151 - Asbestos-containing waste  
RCRA Code: Not reported  
Meth Code: H132 - Landfill Or Surface Impoundment That Will Be Closed As Landfill( To Include On-Site Treatment And/Or Stabilization)  
Quantity Tons: 0.4  
Waste Quantity: 1  
Quantity Unit: Y  
Additional Code 1: Not reported  
Additional Code 2: Not reported  
Additional Code 3: Not reported  
Additional Code 4: Not reported  
Additional Code 5: Not reported

AY346  
West  
< 1/8  
0.050 mi.  
262 ft.

**ROSEMARY RICHMOND**  
**253 SANDRINGHAM RD**  
**PIEDMONT, CA 94611**  
**Site 6 of 10 in cluster AY**

**HWTS S118202895**  
**HAZNET N/A**

**Actual:**  
**394 ft.**  
**Focus Map:**  
**9**

**HWTS:**  
Name: ROSEMARY RICHMOND  
Address: 253 SANDRINGHAM RD  
Address 2: Not reported  
City,State,Zip: PIEDMONT, CA 94611  
EPA ID: CAC002761995  
Inactive Date: 05/26/2014  
Create Date: 02/24/2014  
Last Act Date: Not reported  
Mailing Name: Not reported  
Mailing Address: 253 SANDRINGHAM RD

Map ID  
Direction  
Distance  
Elevation

MAP FINDINGS

Site

Database(s)

EDR ID Number  
EPA ID Number

**ROSEMARY RICHMOND (Continued)**

**S118202895**

Mailing Address 2: Not reported  
Mailing City,State,Zip: PIEDMONT, CA 94611  
Owner Name: ROSEMARY RICHMOND  
Owner Address: 253 SANDRINGHAM RD  
Owner Address 2: Not reported  
Owner City,State,Zip: PIEDMONT, CA 94611  
Owner Phone: Not reported  
Owner Fax: Not reported  
Contact Name: ROSEMARY RICHMOND  
Contact Address: 253 SANDRINGHAM RD  
Contact Address 2: Not reported  
City,State,Zip: PIEDMONT, CA 94611  
Contact Phone: Not reported  
Contact Fax: Not reported  
Facility Status: Inactive  
Facility Type: TEMPORARY  
Category: STATE  
Latitude: 37.814134  
Longitude: -122.215276

HAZNET:  
Name: ROSEMARY RICHMOND  
Address: 253 SANDRINGHAM RD  
Address 2: Not reported  
City,State,Zip: PIEDMONT, CA 94611  
Contact: ROSEMARY RICHMOND  
Telephone: 5105306942  
Mailing Name: Not reported  
Mailing Address: 253 SANDRINGHAM RD

Year: 2014  
Gepaid: CAC002761995  
TSD EPA ID: CAD981382732  
CA Waste Code: 151 - Asbestos containing waste  
Disposal Method: H132 - Landfill Or Surface Impoundment That Will Be Closed As  
Landfill( To Include On-Site Treatment And/Or Stabilization)  
Tons: 0.4

Additional Info:

Year: 2014  
Gen EPA ID: CAC002761995

Shipment Date: 20140225  
Creation Date: 4/30/2014 22:15:24  
Receipt Date: 20140303  
Manifest ID: 012388731JJK  
Trans EPA ID: CAL000291177  
Trans Name: SYNERGY ENTERPRISES INC  
Trans 2 EPA ID: CAR000037283  
Trans 2 Name: WORLD ENVIRONMENTAL & ENERGY  
TSD EPA ID: CAD981382732  
Trans Name: ALTAMONT LANDFILL  
TSD Alt EPA ID: Not reported  
TSD Alt Name: Not reported  
Waste Code Description: 151 - Asbestos-containing waste

Map ID  
 Direction  
 Distance  
 Elevation

MAP FINDINGS

Site

Database(s)

EDR ID Number  
 EPA ID Number

**ROSEMARY RICHMOND (Continued)**

**S118202895**

RCRA Code:	Not reported
Meth Code:	H132 - Landfill Or Surface Impoundment That Will Be Closed As Landfill( To Include On-Site Treatment And/Or Stabilization)
Quantity Tons:	0.4
Waste Quantity:	1
Quantity Unit:	Y
Additional Code 1:	Not reported
Additional Code 2:	Not reported
Additional Code 3:	Not reported
Additional Code 4:	Not reported
Additional Code 5:	Not reported

**AX347  
 NW  
 < 1/8  
 0.050 mi.  
 262 ft.**

**LAM, APRIL  
 116 ESTATES DRIVE  
 PIEDMONT, CA 94611  
 Site 7 of 10 in cluster AX**

**RCRA NonGen / NLR 1026712378  
 CAC003100606**

**Actual:  
 489 ft.**

**Focus Map:  
 9**

RCRA Listings:	
Date Form Received by Agency:	20210113
Handler Name:	Lam, April
Handler Address:	116 ESTATES DRIVE
Handler City,State,Zip:	PIEDMONT, CA 94611
EPA ID:	CAC003100606
Contact Name:	LAM, APRIL
Contact Address:	116 ESTATES DRIVE
Contact City,State,Zip:	PIEDMONT, CA 94611
Contact Telephone:	510-935-1950
Contact Fax:	510-651-7702
Contact Email:	MICKIEL@PWSEI.COM
Contact Title:	Not reported
EPA Region:	09
Land Type:	Not reported
Federal Waste Generator Description:	Not a generator, verified
Non-Notifier:	Not reported
Biennial Report Cycle:	Not reported
Accessibility:	Not reported
Active Site Indicator:	Not reported
State District Owner:	Not reported
State District:	Not reported
Mailing Address:	116 ESTATES DRIVE
Mailing City,State,Zip:	PIEDMONT, CA 94611
Owner Name:	Lam, April
Owner Type:	Other
Operator Name:	Lam, April
Operator Type:	Other
Short-Term Generator Activity:	No
Importer Activity:	No
Mixed Waste Generator:	No
Transporter Activity:	No
Transfer Facility Activity:	No
Recycler Activity with Storage:	No
Small Quantity On-Site Burner Exemption:	No
Smelting Melting and Refining Furnace Exemption:	No
Underground Injection Control:	No
Off-Site Waste Receipt:	No
Universal Waste Indicator:	No
Universal Waste Destination Facility:	No

Map ID  
 Direction  
 Distance  
 Elevation

MAP FINDINGS

Site

Database(s)

EDR ID Number  
 EPA ID Number

**LAM, APRIL (Continued)**

**1026712378**

Federal Universal Waste:	No
Active Site State-Reg Handler:	---
Federal Facility Indicator:	Not reported
Hazardous Secondary Material Indicator:	N
Sub-Part K Indicator:	Not reported
2018 GPRA Permit Baseline:	Not on the Baseline
2018 GPRA Renewals Baseline:	Not on the Baseline
202 GPRA Corrective Action Baseline:	No
Subject to Corrective Action Universe:	No
Non-TSDFs Where RCRA CA has Been Imposed Universe:	No
Corrective Action Priority Ranking:	No NCAPS ranking
Environmental Control Indicator:	No
Institutional Control Indicator:	No
Human Exposure Controls Indicator:	N/A
Groundwater Controls Indicator:	N/A
Significant Non-Complier Universe:	No
Unaddressed Significant Non-Complier Universe:	No
Addressed Significant Non-Complier Universe:	No
Significant Non-Complier With a Compliance Schedule Universe:	No
Financial Assurance Required:	Not reported
Handler Date of Last Change:	20210226
Recognized Trader-Importer:	No
Recognized Trader-Exporter:	No
Importer of Spent Lead Acid Batteries:	No
Exporter of Spent Lead Acid Batteries:	No
Recycler Activity Without Storage:	No
Manifest Broker:	No
Sub-Part P Indicator:	No

Handler - Owner Operator:

Owner/Operator Indicator:	Operator
Owner/Operator Name:	LAM, APRIL
Legal Status:	Other
Date Became Current:	Not reported
Date Ended Current:	Not reported
Owner/Operator Address:	116 ESTATES DRIVE
Owner/Operator City,State,Zip:	PIEDMONT, CA 94611
Owner/Operator Telephone:	510-935-1950
Owner/Operator Telephone Ext:	Not reported
Owner/Operator Fax:	Not reported
Owner/Operator Email:	Not reported

Owner/Operator Indicator:	Owner
Owner/Operator Name:	LAM, APRIL
Legal Status:	Other
Date Became Current:	Not reported
Date Ended Current:	Not reported
Owner/Operator Address:	116 ESTATES DRIVE
Owner/Operator City,State,Zip:	PIEDMONT, CA 94611
Owner/Operator Telephone:	510-935-1950
Owner/Operator Telephone Ext:	Not reported
Owner/Operator Fax:	Not reported
Owner/Operator Email:	Not reported

Historic Generators:



Map ID  
 Direction  
 Distance  
 Elevation

MAP FINDINGS

Site

Database(s)

EDR ID Number  
 EPA ID Number

**LAM, APRIL (Continued)**

**1026712378**

Receive Date: 20210113  
 Handler Name: LAM, APRIL  
 Federal Waste Generator Description: Not a generator, verified  
 State District Owner: Not reported  
 Large Quantity Handler of Universal Waste: No  
 Recognized Trader Importer: No  
 Recognized Trader Exporter: No  
 Spent Lead Acid Battery Importer: No  
 Spent Lead Acid Battery Exporter: No  
 Current Record: Yes  
 Non Storage Recycler Activity: No  
 Electronic Manifest Broker: No

List of NAICS Codes and Descriptions:

NAICS Code: 56299  
 NAICS Description: ALL OTHER WASTE MANAGEMENT SERVICES

Facility Has Received Notices of Violations:

Violations: No Violations Found

Evaluation Action Summary:

Evaluations: No Evaluations Found

**AX348  
 NW  
 < 1/8  
 0.050 mi.  
 262 ft.**

**LAM, APRIL  
 116 ESTATES DRIVE  
 PIEDMONT, CA 94611  
 Site 8 of 10 in cluster AX**

**HWTS S127110688  
 N/A**

**Actual:  
 489 ft.  
 Focus Map:  
 9**

HWTS:  
 Name: LAM, APRIL  
 Address: 116 ESTATES DRIVE  
 Address 2: Not reported  
 City,State,Zip: PIEDMONT, CA 94611  
 EPA ID: CAC003100606  
 Inactive Date: 04/14/2021  
 Create Date: 01/13/2021  
 Last Act Date: Not reported  
 Mailing Name: Not reported  
 Mailing Address: 116 ESTATES DRIVE  
 Mailing Address 2: Not reported  
 Mailing City,State,Zip: PIEDMONT, CA 94611  
 Owner Name: LAM, APRIL  
 Owner Address: 116 ESTATES DRIVE  
 Owner Address 2: Not reported  
 Owner City,State,Zip: PIEDMONT, CA 94611  
 Owner Phone: Not reported  
 Owner Fax: Not reported  
 Contact Name: LAM, APRIL  
 Contact Address: 116 ESTATES DRIVE  
 Contact Address 2: Not reported  
 City,State,Zip: PIEDMONT, CA 94611  
 Contact Phone: Not reported  
 Contact Fax: Not reported  
 Facility Status: Inactive

Map ID  
 Direction  
 Distance  
 Elevation

MAP FINDINGS

Site

Database(s)

EDR ID Number  
 EPA ID Number

**LAM, APRIL (Continued)**

**S127110688**

Facility Type: TEMPORARY  
 Category: STATE  
 Latitude: 37.81515998  
 Longitude: -122.21326696

**AX349  
 NW  
 < 1/8  
 0.050 mi.  
 262 ft.**

**LAM, APRIL  
 116 ESTATES DRIVE  
 PIEDMONT, CA 94611  
 Site 9 of 10 in cluster AX**

**ECHO 1026753358  
 N/A**

**Actual:  
 489 ft.  
 Focus Map:  
 9**

**ECHO:**  
 Envid: 1026753358  
 Registry ID: 110071053824  
 DFR URL: <http://echo.epa.gov/detailed-facility-report?fid=110071053824>  
 Name: LAM, APRIL  
 Address: 116 ESTATES DRIVE  
 City,State,Zip: PIEDMONT, CA 94611

**AX350  
 NW  
 < 1/8  
 0.050 mi.  
 262 ft.**

**LAM APRIL  
 116 ESTATES DRIVE  
 PIEDMONT, CA 94611  
 Site 10 of 10 in cluster AX**

**HAZNET S128801797  
 N/A**

**Actual:  
 489 ft.  
 Focus Map:  
 9**

**HAZNET:**  
 Name: LAM APRIL  
 Address: 116 ESTATES DRIVE  
 Address 2: Not reported  
 City,State,Zip: PIEDMONT, CA 94611  
 Contact: LAM APRIL  
 Telephone: 5109351950  
 Mailing Name: Not reported  
 Mailing Address: 116 ESTATES DRIVE  
  
 Year: 2021  
 Gepaid: CAC003100606  
 TSD EPA ID: CAD982042475  
 CA Waste Code: 151 - Asbestos containing waste  
 Disposal Method: H132 - Landfill Or Surface Impoundment That Will Be Closed As Landfill( To Include On-Site Treatment And/Or Stabilization)  
 Tons: 0.23

**AF351  
 NW  
 < 1/8  
 0.050 mi.  
 265 ft.**

**SHIRLEY WOO  
 16 SARONI CT  
 OAKLAND, CA 94611  
 Site 2 of 2 in cluster AF**

**HWTS S117292509  
 HAZNET N/A**

**Actual:  
 1037 ft.  
 Focus Map:  
 5**

**HWTS:**  
 Name: SHIRLEY WOO  
 Address: 16 SARONI CT  
 Address 2: Not reported  
 City,State,Zip: OAKLAND, CA 94611

Map ID  
Direction  
Distance  
Elevation

MAP FINDINGS

Site

Database(s)

EDR ID Number  
EPA ID Number

**SHIRLEY WOO (Continued)**

**S117292509**

EPA ID: CAC002731376  
Inactive Date: 08/27/2013  
Create Date: 05/28/2013  
Last Act Date: Not reported  
Mailing Name: Not reported  
Mailing Address: 16 SARONI CT  
Mailing Address 2: Not reported  
Mailing City,State,Zip: OAKLAND, CA 946111415  
Owner Name: SHIRLEY WOO  
Owner Address: 16 SARONI CT  
Owner Address 2: Not reported  
Owner City,State,Zip: OAKLAND, CA 946111415  
Owner Phone: Not reported  
Owner Fax: Not reported  
Contact Name: SHIRLEY WOO  
Contact Address: 16 SARONI CT  
Contact Address 2: Not reported  
City,State,Zip: OAKLAND, CA 946111415  
Contact Phone: Not reported  
Contact Fax: Not reported  
Facility Status: Inactive  
Facility Type: TEMPORARY  
Category: STATE  
Latitude: 37.833993  
Longitude: -122.19656

**HAZNET:**

Name: SHIRLEY WOO  
Address: 16 SARONI CT  
Address 2: Not reported  
City,State,Zip: OAKLAND, CA 946111415  
Contact: SHIRLEY WOO  
Telephone: 5109125888  
Mailing Name: Not reported  
Mailing Address: 16 SARONI CT

Year: 2013  
Gepaid: CAC002731376  
TSD EPA ID: CAD981382732  
CA Waste Code: 151 - Asbestos containing waste  
Disposal Method: H132 - Landfill Or Surface Impoundment That Will Be Closed As  
Landfill( To Include On-Site Treatment And/Or Stabilization)  
Tons: 0.4

**Additional Info:**

Year: 2013  
Gen EPA ID: CAC002731376  
Shipment Date: 20130524  
Creation Date: 7/17/2013 22:15:13  
Receipt Date: 20130529  
Manifest ID: 000055668DAT  
Trans EPA ID: CAL000371038  
Trans Name: ENVIRONMENTAL REMEDIES, INC.  
Trans 2 EPA ID: CAL000317320

Map ID  
Direction  
Distance  
Elevation

MAP FINDINGS

Site

Database(s)

EDR ID Number  
EPA ID Number

**SHIRLEY WOO (Continued)**

**S117292509**

Trans 2 Name: UNI WASTE, INC.  
TSDf EPA ID: CAD981382732  
Trans Name: ALTAMONT LANDFILL  
TSDf Alt EPA ID: Not reported  
TSDf Alt Name: Not reported  
Waste Code Description: 151 - Asbestos-containing waste  
RCRA Code: Not reported  
Meth Code: H132 - Landfill Or Surface Impoundment That Will Be Closed As  
Landfill( To Include On-Site Treatment And/Or Stabilization)  
Quantity Tons: 0.4  
Waste Quantity: 1  
Quantity Unit: Y  
Additional Code 1: Not reported  
Additional Code 2: Not reported  
Additional Code 3: Not reported  
Additional Code 4: Not reported  
Additional Code 5: Not reported

**BC352 CHARLIE KLINEDINST**  
**WNW 14 DRAKE LN**  
**< 1/8 OAKLAND, CA 94611**  
**0.051 mi.**  
**268 ft. Site 1 of 3 in cluster BC**

**HWTS S124698711**  
**HAZNET N/A**

**Actual:** 889 ft.  
**Focus Map:** 5  
HWTS:  
Name: CHARLIE KLINEDINST  
Address: 14 DRAKE LN  
Address 2: Not reported  
City,State,Zip: OAKLAND, CA 94611  
EPA ID: CAC002980300  
Inactive Date: 12/14/2018  
Create Date: 09/14/2018  
Last Act Date: Not reported  
Mailing Name: Not reported  
Mailing Address: 14 DRAKE LN  
Mailing Address 2: Not reported  
Mailing City,State,Zip: OAKLAND, CA 94611  
Owner Name: CHARLIE KLINEDINST  
Owner Address: 14 DRAKE LN  
Owner Address 2: Not reported  
Owner City,State,Zip: OAKLAND, CA 94611  
Owner Phone: Not reported  
Owner Fax: Not reported  
Contact Name: CHARLIE KLINEDINST  
Contact Address: 14 DRAKE LN  
Contact Address 2: Not reported  
City,State,Zip: OAKLAND, CA 94611  
Contact Phone: Not reported  
Contact Fax: Not reported  
Facility Status: Inactive  
Facility Type: TEMPORARY  
Category: STATE  
Latitude: 37.828211  
Longitude: -122.204079

HAZNET:  
Name: CHARLIE KLINEDINST

Map ID  
Direction  
Distance  
Elevation

MAP FINDINGS

Site

Database(s)

EDR ID Number  
EPA ID Number

**CHARLIE KLINEDINST (Continued)**

**S124698711**

Address: 14 DRAKE LN  
Address 2: Not reported  
City,State,Zip: OAKLAND, CA 94611  
Contact: CHARLIE KLINEDINST  
Telephone: 5106125585  
Mailing Name: Not reported  
Mailing Address: 14 DRAKE LN  
  
Year: 2018  
Gepaid: CAC002980300  
TSD EPA ID: CAD981382732  
CA Waste Code: 151 - Asbestos containing waste  
Disposal Method: H132 - Landfill Or Surface Impoundment That Will Be Closed As  
Landfill( To Include On-Site Treatment And/Or Stabilization)  
  
Tons: 0.23000

Detail Two:

Year: 2018  
EM Manifest ID: 134570  
Shipment Date: 9/20/2018  
Receipt Date: 9/26/2018  
Manifest Number: 019596861JJK  
Generator EPA ID: CAC002980300  
Name: CHARLIE KLINEDINST  
Address: 14 DRAKE LN  
Address 2: Not reported  
City: OAKLAND  
Zip: 94611  
Telephone: 800-439-9610  
Contact: Not reported  
Contact Telephone: 510-612-5585  
Transporter 1 EPA ID: CAL000291177  
Transporter 1 Emergency Number: Not reported  
Transporter 2 EPA ID: CAR000037283  
Transporter 2 Emergency Number: Not reported  
TSD EPA ID: CAD981382732  
TSD Name: ALTAMONT LANDFILL & RESOURCE RECOVERY FACILITY  
TSD Address 1: 10840 ALTAMONT PASS RD  
TSD Address 2: Not reported  
TSD City: LIVERMORE  
TSD Zip: 94551  
TSD Telephone: Not reported

State:

Year: 2018  
EM Manifest ID: 134570  
Generator EPA ID: CAC002980300  
Shipment Date: 2018-09-20  
Manifest Number: 019596861JJK  
Line Number: 1  
Method Code: H132  
Quantity Tons: 0.23000  
Quantity Waste: 1.000000  
Quantity Unit: Y  
Number of Containers: 9  
Type of Container: Burlap, cloth, paper, or plastic bags

Map ID  
 Direction  
 Distance  
 Elevation

MAP FINDINGS

Site

Database(s)

EDR ID Number  
 EPA ID Number

**CHARLIE KLINEDINST (Continued)**

**S124698711**

Quantity Type: Cubic Yards  
 State Code: 151

**BC353**  
**WNW**  
 < 1/8  
 0.051 mi.  
 268 ft.

**CHARLIE KLINEDINST**  
**14 DRAKE LN**  
**OAKLAND, CA 94611**  
**Site 2 of 3 in cluster BC**

**RCRA NonGen / NLR**

**1024760446**  
**CAC002980300**

**Actual:**  
**889 ft.**

**Focus Map:**  
**5**

**RCRA Listings:**

Date Form Received by Agency:	20180914
Handler Name:	Charlie Klinedinst
Handler Address:	14 DRAKE LN
Handler City,State,Zip:	OAKLAND, CA 94611
EPA ID:	CAC002980300
Contact Name:	CHARLIE KLINEDINST
Contact Address:	14 DRAKE LN
Contact City,State,Zip:	OAKLAND, CA 94611
Contact Telephone:	510-612-5585
Contact Fax:	Not reported
Contact Email:	SARA.GOMEZ@SYNERGYCOMPANIES.ORG
Contact Title:	Not reported
EPA Region:	09
Land Type:	Not reported
Federal Waste Generator Description:	Not a generator, verified
Non-Notifier:	Not reported
Biennial Report Cycle:	Not reported
Accessibility:	Not reported
Active Site Indicator:	Handler Activities
State District Owner:	Not reported
State District:	Not reported
Mailing Address:	14 DRAKE LN
Mailing City,State,Zip:	OAKLAND, CA 94611
Owner Name:	Charlie Klinedinst
Owner Type:	Other
Operator Name:	Charlie Klinedinst
Operator Type:	Other
Short-Term Generator Activity:	No
Importer Activity:	No
Mixed Waste Generator:	No
Transporter Activity:	No
Transfer Facility Activity:	No
Recycler Activity with Storage:	No
Small Quantity On-Site Burner Exemption:	No
Smelting Melting and Refining Furnace Exemption:	No
Underground Injection Control:	No
Off-Site Waste Receipt:	No
Universal Waste Indicator:	Yes
Universal Waste Destination Facility:	Yes
Federal Universal Waste:	No
Active Site State-Reg Handler:	---
Federal Facility Indicator:	Not reported
Hazardous Secondary Material Indicator:	N
Sub-Part K Indicator:	Not reported
2018 GPRA Permit Baseline:	Not on the Baseline
2018 GPRA Renewals Baseline:	Not on the Baseline
202 GPRA Corrective Action Baseline:	No

Map ID  
Direction  
Distance  
Elevation

MAP FINDINGS

Site

Database(s)

EDR ID Number  
EPA ID Number

**CHARLIE KLINEDINST (Continued)**

**1024760446**

Subject to Corrective Action Universe: No  
Non-TSDFs Where RCRA CA has Been Imposed Universe: No  
Corrective Action Priority Ranking: No NCAPS ranking  
Environmental Control Indicator: No  
Institutional Control Indicator: No  
Human Exposure Controls Indicator: N/A  
Groundwater Controls Indicator: N/A  
Significant Non-Complier Universe: No  
Unaddressed Significant Non-Complier Universe: No  
Addressed Significant Non-Complier Universe: No  
Significant Non-Complier With a Compliance Schedule Universe: No  
Financial Assurance Required: Not reported  
Handler Date of Last Change: 20181001  
Recognized Trader-Importer: No  
Recognized Trader-Exporter: No  
Importer of Spent Lead Acid Batteries: No  
Exporter of Spent Lead Acid Batteries: No  
Recycler Activity Without Storage: No  
Manifest Broker: No  
Sub-Part P Indicator: No

**Handler - Owner Operator:**

Owner/Operator Indicator: Operator  
Owner/Operator Name: CHARLIE KLINEDINST  
Legal Status: Other  
Date Became Current: Not reported  
Date Ended Current: Not reported  
Owner/Operator Address: 14 DRAKE LN  
Owner/Operator City,State,Zip: OAKLAND, CA 94611  
Owner/Operator Telephone: 510-612-5585  
Owner/Operator Telephone Ext: Not reported  
Owner/Operator Fax: Not reported  
Owner/Operator Email: Not reported

Owner/Operator Indicator: Owner  
Owner/Operator Name: CHARLIE KLINEDINST  
Legal Status: Other  
Date Became Current: Not reported  
Date Ended Current: Not reported  
Owner/Operator Address: 14 DRAKE LN  
Owner/Operator City,State,Zip: OAKLAND, CA 94611  
Owner/Operator Telephone: 510-612-5585  
Owner/Operator Telephone Ext: Not reported  
Owner/Operator Fax: Not reported  
Owner/Operator Email: Not reported

**Historic Generators:**

Receive Date: 20180914  
Handler Name: CHARLIE KLINEDINST  
Federal Waste Generator Description: Not a generator, verified  
State District Owner: Not reported  
Large Quantity Handler of Universal Waste: No  
Recognized Trader Importer: No  
Recognized Trader Exporter: No  
Spent Lead Acid Battery Importer: No

Map ID  
Direction  
Distance  
Elevation

MAP FINDINGS

Site

Database(s)

EDR ID Number  
EPA ID Number

**CHARLIE KLINEDINST (Continued)**

**1024760446**

Spent Lead Acid Battery Exporter: No  
Current Record: Yes  
Non Storage Recycler Activity: Not reported  
Electronic Manifest Broker: Not reported

List of NAICS Codes and Descriptions:

NAICS Code: 56299  
NAICS Description: ALL OTHER WASTE MANAGEMENT SERVICES

Facility Has Received Notices of Violations:

Violations: No Violations Found

Evaluation Action Summary:

Evaluations: No Evaluations Found

**BC354**  
**WNW**  
**< 1/8**  
**0.051 mi.**  
**268 ft.**

**CHARLIE KLINEDINST**  
**14 DRAKE LN**  
**OAKLAND, CA 94611**  
**Site 3 of 3 in cluster BC**

**FINDS 1024647812**  
**ECHO N/A**

**Actual:**  
**889 ft.**

**FINDS:**  
Registry ID: 110070436199

**Focus Map:**  
**5**

Click Here for FRS Facility Detail Report:

Environmental Interest/Information System:

The Resource Conservation and Recovery Act Information System (RCRAInfo) is EPA's comprehensive information system in support of the Resource Conservation and Recovery Act (RCRA) of 1976 and the Hazardous and Solid Waste Amendments (HSWA) of 1984. It tracks many types of information about generators, transporters, treaters, storers, and disposers of hazardous waste.

Click this hyperlink while viewing on your computer to access additional FINDS: detail in the EDR Site Report.

ECHO:

Envid: 1024647812  
Registry ID: 110070436199  
DFR URL: <http://echo.epa.gov/detailed-facility-report?fid=110070436199>  
Name: CHARLIE KLINEDINST  
Address: 14 DRAKE LN  
City,State,Zip: OAKLAND, CA 94611



MAP FINDINGS

Map ID  
 Direction  
 Distance  
 Elevation

Site

Database(s)

EDR ID Number  
 EPA ID Number

**BD355**    **LESLIE ALLEN**  
**SE**        **2325 LEIMERT BLVD**  
**< 1/8**     **OAKLAND, CA 94602**  
**0.051 mi.**  
**270 ft.**    **Site 1 of 4 in cluster BD**

**HWTS**    **S118908991**  
**HAZNET**   **N/A**

**Actual:**  
**652 ft.**

**Focus Map:**  
**9**

**HWTS:**  
 Name:                    LESLIE ALLEN  
 Address:                2325 LEIMERT BLVD  
 Address 2:              Not reported  
 City,State,Zip:        OAKLAND, CA 94602  
 EPA ID:                 CAC002799972  
 Inactive Date:         04/14/2015  
 Create Date:            01/13/2015  
 Last Act Date:         Not reported  
 Mailing Name:         Not reported  
 Mailing Address:       2325 LEIMERT BLVD  
 Mailing Address 2:    Not reported  
 Mailing City,State,Zip: OAKLAND, CA 94602  
 Owner Name:            LESLIE ALLEN  
 Owner Address:        2325 LEIMERT BLVD  
 Owner Address 2:     Not reported  
 Owner City,State,Zip: OAKLAND, CA 94602  
 Owner Phone:         Not reported  
 Owner Fax:             Not reported  
 Contact Name:         LESLIE ALLEN  
 Contact Address:       2325 LEIMERT BLVD  
 Contact Address 2:    Not reported  
 City,State,Zip:        OAKLAND, CA 94602  
 Contact Phone:        Not reported  
 Contact Fax:            Not reported  
 Facility Status:        Inactive  
 Facility Type:          TEMPORARY  
 Category:               STATE  
 Latitude:                37.816547  
 Longitude:              -122.20846

**HAZNET:**  
 Name:                    LESLIE ALLEN  
 Address:                2325 LEIMERT BLVD  
 Address 2:              Not reported  
 City,State,Zip:        OAKLAND, CA 94602  
 Contact:                LESLIE ALLEN  
 Telephone:             5104797085  
 Mailing Name:         Not reported  
 Mailing Address:       2325 LEIMERT BLVD

Year:                      2015  
 Gepaid:                  CAC002799972  
 TSD EPA ID:            CAD981382732  
 CA Waste Code:        151 - Asbestos containing waste  
 Disposal Method:     H132 - Landfill Or Surface Impoundment That Will Be Closed As  
                                  Landfill( To Include On-Site Treatment And/Or Stabilization)  
 Tons:                      0.23

**Additional Info:**  
 Year:                      2015

Map ID  
Direction  
Distance  
Elevation

MAP FINDINGS

Site

Database(s)

EDR ID Number  
EPA ID Number

**LESLIE ALLEN (Continued)**

**S118908991**

Gen EPA ID: CAC002799972

Shipment Date: 20150120  
Creation Date: 3/20/2015 22:14:48  
Receipt Date: 20150123  
Manifest ID: 013880503JJK  
Trans EPA ID: CAL000291177  
Trans Name: SYNERGY ENTERPRISES INC  
Trans 2 EPA ID: CAR000037283  
Trans 2 Name: WORLD ENVIRONMENTAL & ENERGY  
TSDf EPA ID: CAD981382732  
Trans Name: ALTAMONT LANDFILL  
TSDf Alt EPA ID: Not reported  
TSDf Alt Name: Not reported  
Waste Code Description: 151 - Asbestos-containing waste  
RCRA Code: Not reported  
Meth Code: H132 - Landfill Or Surface Impoundment That Will Be Closed As Landfill( To Include On-Site Treatment And/Or Stabilization)

Quantity Tons: 0.23  
Waste Quantity: 1  
Quantity Unit: Y  
Additional Code 1: Not reported  
Additional Code 2: Not reported  
Additional Code 3: Not reported  
Additional Code 4: Not reported  
Additional Code 5: Not reported

**AO356**  
**SSE**  
**< 1/8**  
**0.052 mi.**  
**272 ft.**

**DANNY ROSALES**  
**3814 BEAUMONT AVENUE**  
**OAKLAND, CA 94602**  
**Site 5 of 9 in cluster AO**

**HWTS S129464170**  
**N/A**

**Actual:**  
**208 ft.**

**Focus Map:**  
**8**

**HWTS:**  
Name: DANNY ROSALES  
Address: 3814 BEAUMONT AVENUE  
Address 2: Not reported  
City,State,Zip: OAKLAND, CA 94602  
EPA ID: CAC003193384  
Inactive Date: 12/06/2022  
Create Date: 09/06/2022  
Last Act Date: 12/07/2022  
Mailing Name: Not reported  
Mailing Address: 3814 BEAUMONT AVENUE  
Mailing Address 2: Not reported  
Mailing City,State,Zip: OAKLAND, CA  
Owner Name: DANNY ROSALES  
Owner Address: 3814 BEAUMONT AVENUE  
Owner Address 2: Not reported  
Owner City,State,Zip: OAKLAND, CA 94602  
Owner Phone: 4084171973  
Owner Fax: Not reported  
Contact Name: DANNY ROSALES  
Contact Address: 3814 BEAUMONT AVENUE  
Contact Address 2: Not reported  
City,State,Zip: OAKLAND, CA 94602  
Contact Phone: 4084171973  
Contact Fax: Not reported

Map ID  
 Direction  
 Distance  
 Elevation

MAP FINDINGS

Site

Database(s)

EDR ID Number  
 EPA ID Number

**DANNY ROSALES (Continued)**

**S129464170**

Facility Status: Not reported  
 Facility Type: Not reported  
 Category: Not reported  
 Latitude: Not reported  
 Longitude: Not reported

**AO357**  
**SSE**  
 < 1/8  
 0.052 mi.  
 272 ft.

**DANNY ROSALES**  
**3814 BEAUMONT AVENUE**  
**OAKLAND, CA 94602**

**FINDS 1027562870**  
**N/A**

**Site 6 of 9 in cluster AO**

**Actual:**  
**208 ft.**

**FINDS:**  
 Registry ID: 110071332340

**Focus Map:**  
**8**

Click Here for FRS Facility Detail Report:

Environmental Interest/Information System:

The Resource Conservation and Recovery Act Information System (RCRAInfo) is EPA's comprehensive information system in support of the Resource Conservation and Recovery Act (RCRA) of 1976 and the Hazardous and Solid Waste Amendments (HSWA) of 1984. It tracks many types of information about generators, transporters, treaters, storers, and disposers of hazardous waste.

Click this hyperlink while viewing on your computer to access additional FINDS: detail in the EDR Site Report.

**AO358**  
**SSE**  
 < 1/8  
 0.052 mi.  
 272 ft.

**DANNY ROSALES**  
**3814 BEAUMONT AVENUE**  
**OAKLAND, CA 94602**

**RCRA NonGen / NLR 1027455237**  
**CAC003193384**

**Site 7 of 9 in cluster AO**

**Actual:**  
**208 ft.**

**RCRA Listings:**  
 Date Form Received by Agency: 20220906  
 Handler Name: Danny Rosales  
 Handler Address: 3814 BEAUMONT AVENUE  
 Handler City,State,Zip: OAKLAND, CA 94602  
 EPA ID: CAC003193384  
 Contact Name: DANNY ROSALES  
 Contact Address: 3814 BEAUMONT AVENUE  
 Contact City,State,Zip: OAKLAND, CA 94602  
 Contact Telephone: 408-417-1973  
 Contact Fax: Not reported  
 Contact Email: GISELLE.ESPIRITU@SYNERGYCOMPANIES.ORG  
 Contact Title: Not reported  
 EPA Region: 09  
 Land Type: Not reported  
 Federal Waste Generator Description: Not a generator, verified  
 Non-Notifier: Not reported  
 Biennial Report Cycle: Not reported  
 Accessibility: Not reported  
 Active Site Indicator: Not reported  
 State District Owner: Not reported  
 State District: Not reported  
 Mailing Address: 3814 BEAUMONT AVENUE  
 Mailing City,State,Zip: OAKLAND, CA 94602

**Focus Map:**  
**8**

Map ID  
 Direction  
 Distance  
 Elevation

MAP FINDINGS

Site

Database(s)

EDR ID Number  
 EPA ID Number

**DANNY ROSALES (Continued)**

**1027455237**

Owner Name:	Danny Rosales
Owner Type:	Other
Operator Name:	Danny Rosales
Operator Type:	Other
Short-Term Generator Activity:	No
Importer Activity:	No
Mixed Waste Generator:	No
Transporter Activity:	No
Transfer Facility Activity:	No
Recycler Activity with Storage:	No
Small Quantity On-Site Burner Exemption:	No
Smelting Melting and Refining Furnace Exemption:	No
Underground Injection Control:	No
Off-Site Waste Receipt:	No
Universal Waste Indicator:	No
Universal Waste Destination Facility:	No
Federal Universal Waste:	No
Active Site State-Reg Handler:	---
Federal Facility Indicator:	Not reported
Hazardous Secondary Material Indicator:	N
Sub-Part K Indicator:	Not reported
2018 GPRA Permit Baseline:	Not on the Baseline
2018 GPRA Renewals Baseline:	Not on the Baseline
202 GPRA Corrective Action Baseline:	No
Subject to Corrective Action Universe:	No
Non-TSDFs Where RCRA CA has Been Imposed Universe:	No
Corrective Action Priority Ranking:	No NCAPS ranking
Environmental Control Indicator:	No
Institutional Control Indicator:	No
Human Exposure Controls Indicator:	N/A
Groundwater Controls Indicator:	N/A
Significant Non-Complier Universe:	No
Unaddressed Significant Non-Complier Universe:	No
Addressed Significant Non-Complier Universe:	No
Significant Non-Complier With a Compliance Schedule Universe:	No
Financial Assurance Required:	Not reported
Handler Date of Last Change:	20220907
Recognized Trader-Importer:	No
Recognized Trader-Exporter:	No
Importer of Spent Lead Acid Batteries:	No
Exporter of Spent Lead Acid Batteries:	No
Recycler Activity Without Storage:	No
Manifest Broker:	No
Sub-Part P Indicator:	No

**Handler - Owner Operator:**

Owner/Operator Indicator:	Owner
Owner/Operator Name:	DANNY ROSALES
Legal Status:	Other
Date Became Current:	Not reported
Date Ended Current:	Not reported
Owner/Operator Address:	3814 BEAUMONT AVENUE
Owner/Operator City,State,Zip:	OAKLAND, CA 94602
Owner/Operator Telephone:	408-417-1973
Owner/Operator Telephone Ext:	Not reported
Owner/Operator Fax:	Not reported

Map ID  
Direction  
Distance  
Elevation

MAP FINDINGS

Site

Database(s)

EDR ID Number  
EPA ID Number

**DANNY ROSALES (Continued)**

**1027455237**

Owner/Operator Email: Not reported  
Owner/Operator Indicator: Operator  
Owner/Operator Name: DANNY ROSALES  
Legal Status: Other  
Date Became Current: Not reported  
Date Ended Current: Not reported  
Owner/Operator Address: 3814 BEAUMONT AVENUE  
Owner/Operator City,State,Zip: OAKLAND, CA 94602  
Owner/Operator Telephone: 408-417-1973  
Owner/Operator Telephone Ext: Not reported  
Owner/Operator Fax: Not reported  
Owner/Operator Email: Not reported

Historic Generators:

Receive Date: 20220906  
Handler Name: DANNY ROSALES  
Federal Waste Generator Description: Not a generator, verified  
State District Owner: Not reported  
Large Quantity Handler of Universal Waste: No  
Recognized Trader Importer: No  
Recognized Trader Exporter: No  
Spent Lead Acid Battery Importer: No  
Spent Lead Acid Battery Exporter: No  
Current Record: Yes  
Non Storage Recycler Activity: No  
Electronic Manifest Broker: No

List of NAICS Codes and Descriptions:

NAICS Code: 56299  
NAICS Description: ALL OTHER WASTE MANAGEMENT SERVICES

Facility Has Received Notices of Violations:

Violations: No Violations Found

Evaluation Action Summary:

Evaluations: No Evaluations Found

**AO359**  
**SSE**  
**< 1/8**  
**0.052 mi.**  
**272 ft.**

**DANNY ROSALES**  
**3814 BEAUMONT AVENUE**  
**OAKLAND, CA 94602**  
**Site 8 of 9 in cluster AO**

**ECHO 1027503878**  
**N/A**

**Actual:**  
**208 ft.**

**ECHO:**

Envid: 1027503878  
Registry ID: 110071332340  
DFR URL: <http://echo.epa.gov/detailed-facility-report?fid=110071332340>  
Name: DANNY ROSALES  
Address: 3814 BEAUMONT AVENUE  
City,State,Zip: OAKLAND, CA 94602

**Focus Map:**  
**8**

MAP FINDINGS

Map ID			EDR ID Number
Direction			EPA ID Number
Distance			
Elevation	Site	Database(s)	

<b>BE360</b>	<b>MUELLER NICHOLLS CONSTRUCTION</b>	<b>RCRA NonGen / NLR</b>	<b>1024760923</b>
<b>SE</b>	<b>2368 LEIMERT BLVD</b>		<b>CAC002980779</b>
<b>&lt; 1/8</b>	<b>OAKLAND, CA 94602</b>		
<b>0.052 mi.</b>			
<b>272 ft.</b>	<b>Site 1 of 6 in cluster BE</b>		

<b>Actual:</b>	RCRA Listings:		
<b>635 ft.</b>	Date Form Received by Agency:		20180918
<b>Focus Map:</b>	Handler Name:		Mueller Nicholls Construction
<b>9</b>	Handler Address:		2368 LEIMERT BLVD
	Handler City,State,Zip:		OAKLAND, CA 94602
	EPA ID:		CAC002980779
	Contact Name:		MUELLER NICHOLLS CONSTRUCTION OBO
	Contact Address:		2368 LEIMERT BLVD
	Contact City,State,Zip:		OAKLAND, CA 94602
	Contact Telephone:		510-475-7080
	Contact Fax:		Not reported
	Contact Email:		QACINC@HOTMAIL.COM
	Contact Title:		Not reported
	EPA Region:		09
	Land Type:		Not reported
	Federal Waste Generator Description:		Not a generator, verified
	Non-Notifier:		Not reported
	Biennial Report Cycle:		Not reported
	Accessibility:		Not reported
	Active Site Indicator:		Handler Activities
	State District Owner:		Not reported
	State District:		Not reported
	Mailing Address:		2400 UNION STREET
	Mailing City,State,Zip:		OAKLAND, CA 94607
	Owner Name:		Mueller Nicholls Construction Obo
	Owner Type:		Other
	Operator Name:		Mueller Nicholls Construction Obo
	Operator Type:		Other
	Short-Term Generator Activity:		No
	Importer Activity:		No
	Mixed Waste Generator:		No
	Transporter Activity:		No
	Transfer Facility Activity:		No
	Recycler Activity with Storage:		No
	Small Quantity On-Site Burner Exemption:		No
	Smelting Melting and Refining Furnace Exemption:		No
	Underground Injection Control:		No
	Off-Site Waste Receipt:		No
	Universal Waste Indicator:		Yes
	Universal Waste Destination Facility:		Yes
	Federal Universal Waste:		No
	Active Site State-Reg Handler:		---
	Federal Facility Indicator:		Not reported
	Hazardous Secondary Material Indicator:		N
	Sub-Part K Indicator:		Not reported
	2018 GPRC Permit Baseline:		Not on the Baseline
	2018 GPRC Renewals Baseline:		Not on the Baseline
	202 GPRC Corrective Action Baseline:		No
	Subject to Corrective Action Universe:		No
	Non-TSDFs Where RCRA CA has Been Imposed Universe:		No
	Corrective Action Priority Ranking:		No NCAPS ranking
	Environmental Control Indicator:		No
	Institutional Control Indicator:		No

Map ID  
Direction  
Distance  
Elevation

MAP FINDINGS

Site

Database(s)

EDR ID Number  
EPA ID Number

**MUELLER NICHOLLS CONSTRUCTION (Continued)**

**1024760923**

Human Exposure Controls Indicator: N/A  
Groundwater Controls Indicator: N/A  
Significant Non-Complier Universe: No  
Unaddressed Significant Non-Complier Universe: No  
Addressed Significant Non-Complier Universe: No  
Significant Non-Complier With a Compliance Schedule Universe: No  
Financial Assurance Required: Not reported  
Handler Date of Last Change: 20181001  
Recognized Trader-Importer: No  
Recognized Trader-Exporter: No  
Importer of Spent Lead Acid Batteries: No  
Exporter of Spent Lead Acid Batteries: No  
Recycler Activity Without Storage: No  
Manifest Broker: No  
Sub-Part P Indicator: No

Handler - Owner Operator:

Owner/Operator Indicator: Owner  
Owner/Operator Name: MUELLER NICHOLLS CONSTRUCTION OBO  
Legal Status: Other  
Date Became Current: Not reported  
Date Ended Current: Not reported  
Owner/Operator Address: 2368 LEIMERT BLVD  
Owner/Operator City,State,Zip: OAKLAND, CA 94602  
Owner/Operator Telephone: 510-475-7080  
Owner/Operator Telephone Ext: Not reported  
Owner/Operator Fax: Not reported  
Owner/Operator Email: Not reported

Owner/Operator Indicator: Operator  
Owner/Operator Name: MUELLER NICHOLLS CONSTRUCTION OBO  
Legal Status: Other  
Date Became Current: Not reported  
Date Ended Current: Not reported  
Owner/Operator Address: 2368 LEIMERT BLVD  
Owner/Operator City,State,Zip: OAKLAND, CA 94602  
Owner/Operator Telephone: 510-475-7080  
Owner/Operator Telephone Ext: Not reported  
Owner/Operator Fax: Not reported  
Owner/Operator Email: Not reported

Historic Generators:

Receive Date: 20180918  
Handler Name: MUELLER NICHOLLS CONSTRUCTION  
Federal Waste Generator Description: Not a generator, verified  
State District Owner: Not reported  
Large Quantity Handler of Universal Waste: No  
Recognized Trader Importer: No  
Recognized Trader Exporter: No  
Spent Lead Acid Battery Importer: No  
Spent Lead Acid Battery Exporter: No  
Current Record: Yes  
Non Storage Recycler Activity: Not reported  
Electronic Manifest Broker: Not reported

Map ID  
 Direction  
 Distance  
 Elevation

MAP FINDINGS

Site

Database(s)

EDR ID Number  
 EPA ID Number

**MUELLER NICHOLLS CONSTRUCTION (Continued)**

**1024760923**

List of NAICS Codes and Descriptions:

NAICS Code: 56299  
 NAICS Description: ALL OTHER WASTE MANAGEMENT SERVICES

Facility Has Received Notices of Violations:

Violations: No Violations Found

Evaluation Action Summary:

Evaluations: No Evaluations Found

**BE361**  
**SE**  
 < 1/8  
 0.052 mi.  
 272 ft.

**MUELLER NICHOLLS**  
**2368 LEIMERT STREET**  
**OAKLAND, CA 94602**  
 Site 2 of 6 in cluster BE

**HWTS S124711542**  
**HAZNET N/A**

**Actual:**  
**635 ft.**

**HWTS:**

**Focus Map:**  
**9**

Name: MUELLER NICHOLLS  
 Address: 2368 LEIMERT STREET  
 Address 2: Not reported  
 City,State,Zip: OAKLAND, CA 94602  
 EPA ID: CAC002993510  
 Inactive Date: 03/19/2019  
 Create Date: 12/18/2018  
 Last Act Date: Not reported  
 Mailing Name: Not reported  
 Mailing Address: 2400 UNION STREET  
 Mailing Address 2: Not reported  
 Mailing City,State,Zip: OAKLAND, CA 94607  
 Owner Name: MUELLER NICHOLLS OBO  
 Owner Address: 2368 LEIMERT STREET  
 Owner Address 2: Not reported  
 Owner City,State,Zip: OAKLAND, CA 94602  
 Owner Phone: Not reported  
 Owner Fax: Not reported  
 Contact Name: MUELLER NICHOLLS  
 Contact Address: 2400 UNION STREET  
 Contact Address 2: Not reported  
 City,State,Zip: OAKLAND, CA 94607  
 Contact Phone: Not reported  
 Contact Fax: Not reported  
 Facility Status: Inactive  
 Facility Type: TEMPORARY  
 Category: STATE  
 Latitude: 37.816947  
 Longitude: -122.207299

**HAZNET:**

Name: MUELLER NICHOLLS  
 Address: 2368 LEIMERT STREET  
 Address 2: Not reported  
 City,State,Zip: OAKLAND, CA 94607  
 Contact: MUELLER NICHOLLS  
 Telephone: 5104445000  
 Mailing Name: Not reported



Map ID  
 Direction  
 Distance  
 Elevation

MAP FINDINGS

Site

Database(s)

EDR ID Number  
 EPA ID Number

**MUELLER NICHOLLS (Continued)**

**S124711542**

Mailing Address: 2400 UNION STREET  
 Year: 2018  
 Gepaid: CAC002993510  
 TSD EPA ID: CAD981382732  
 CA Waste Code: 151 - Asbestos containing waste  
 Disposal Method: H132 - Landfill Or Surface Impoundment That Will Be Closed As Landfill( To Include On-Site Treatment And/Or Stabilization)  
 Tons: 0.23000

**BE362  
 SE  
 < 1/8  
 0.052 mi.  
 272 ft.**

**MUELLER NICHOLLS  
 2368 LEIMERT STREET  
 OAKLAND, CA 94602  
 Site 3 of 6 in cluster BE**

**RCRA NonGen / NLR**

**1024773593  
 CAC002993510**

**Actual:  
 635 ft.  
 Focus Map:  
 9**

RCRA Listings:  
 Date Form Received by Agency: 20181218  
 Handler Name: Mueller Nicholls  
 Handler Address: 2368 LEIMERT STREET  
 Handler City,State,Zip: OAKLAND, CA 94602  
 EPA ID: CAC002993510  
 Contact Name: MUELLER NICHOLLS  
 Contact Address: 2400 UNION STREET  
 Contact City,State,Zip: OAKLAND, CA 94607  
 Contact Telephone: 510-444-5000  
 Contact Fax: Not reported  
 Contact Email: QACINC@HOTMAIL.COM  
 Contact Title: Not reported  
 EPA Region: 09  
 Land Type: Not reported  
 Federal Waste Generator Description: Not a generator, verified  
 Non-Notifier: Not reported  
 Biennial Report Cycle: Not reported  
 Accessibility: Not reported  
 Active Site Indicator: Handler Activities  
 State District Owner: Not reported  
 State District: Not reported  
 Mailing Address: 2400 UNION STREET  
 Mailing City,State,Zip: OAKLAND, CA 94607  
 Owner Name: Mueller Nicholls Obo  
 Owner Type: Other  
 Operator Name: Mueller Nicholls  
 Operator Type: Other  
 Short-Term Generator Activity: No  
 Importer Activity: No  
 Mixed Waste Generator: No  
 Transporter Activity: No  
 Transfer Facility Activity: No  
 Recycler Activity with Storage: No  
 Small Quantity On-Site Burner Exemption: No  
 Smelting Melting and Refining Furnace Exemption: No  
 Underground Injection Control: No  
 Off-Site Waste Receipt: No  
 Universal Waste Indicator: Yes  
 Universal Waste Destination Facility: Yes  
 Federal Universal Waste: No

Map ID  
Direction  
Distance  
Elevation

MAP FINDINGS

Site

Database(s)

EDR ID Number  
EPA ID Number

**MUELLER NICHOLLS (Continued)**

**1024773593**

Active Site State-Reg Handler: ---  
Federal Facility Indicator: Not reported  
Hazardous Secondary Material Indicator: N  
Sub-Part K Indicator: Not reported  
2018 GPRC Permit Baseline: Not on the Baseline  
2018 GPRC Renewals Baseline: Not on the Baseline  
202 GPRC Corrective Action Baseline: No  
Subject to Corrective Action Universe: No  
Non-TSDFs Where RCRA CA has Been Imposed Universe: No  
Corrective Action Priority Ranking: No NCAPS ranking  
Environmental Control Indicator: No  
Institutional Control Indicator: No  
Human Exposure Controls Indicator: N/A  
Groundwater Controls Indicator: N/A  
Significant Non-Complier Universe: No  
Unaddressed Significant Non-Complier Universe: No  
Addressed Significant Non-Complier Universe: No  
Significant Non-Complier With a Compliance Schedule Universe: No  
Financial Assurance Required: Not reported  
Handler Date of Last Change: 20181220  
Recognized Trader-Importer: No  
Recognized Trader-Exporter: No  
Importer of Spent Lead Acid Batteries: No  
Exporter of Spent Lead Acid Batteries: No  
Recycler Activity Without Storage: No  
Manifest Broker: No  
Sub-Part P Indicator: No

Handler - Owner Operator:

Owner/Operator Indicator: Owner  
Owner/Operator Name: MUELLER NICHOLLS OBO  
Legal Status: Other  
Date Became Current: Not reported  
Date Ended Current: Not reported  
Owner/Operator Address: 2368 LEIMERT STREET  
Owner/Operator City,State,Zip: OAKLAND, CA 94602  
Owner/Operator Telephone: 510-444-5000  
Owner/Operator Telephone Ext: Not reported  
Owner/Operator Fax: Not reported  
Owner/Operator Email: Not reported

Owner/Operator Indicator: Operator  
Owner/Operator Name: MUELLER NICHOLLS  
Legal Status: Other  
Date Became Current: Not reported  
Date Ended Current: Not reported  
Owner/Operator Address: 2400 UNION STREET  
Owner/Operator City,State,Zip: OAKLAND, CA 94607  
Owner/Operator Telephone: 510-444-5000  
Owner/Operator Telephone Ext: Not reported  
Owner/Operator Fax: Not reported  
Owner/Operator Email: Not reported

Historic Generators:

Receive Date: 20181218

Map ID  
Direction  
Distance  
Elevation

MAP FINDINGS

Site

Database(s)

EDR ID Number  
EPA ID Number

**MUELLER NICHOLLS (Continued)**

**1024773593**

Handler Name: MUELLER NICHOLLS  
Federal Waste Generator Description: Not a generator, verified  
State District Owner: Not reported  
Large Quantity Handler of Universal Waste: No  
Recognized Trader Importer: No  
Recognized Trader Exporter: No  
Spent Lead Acid Battery Importer: No  
Spent Lead Acid Battery Exporter: No  
Current Record: Yes  
Non Storage Recycler Activity: Not reported  
Electronic Manifest Broker: Not reported

List of NAICS Codes and Descriptions:

NAICS Code: 56299  
NAICS Description: ALL OTHER WASTE MANAGEMENT SERVICES

Facility Has Received Notices of Violations:

Violations: No Violations Found

Evaluation Action Summary:

Evaluations: No Evaluations Found

**BE363**  
**SE**  
**< 1/8**  
**0.052 mi.**  
**272 ft.**

**MUELLER NICHOLLS CONSTRUCTION**  
**2368 LEIMERT BLVD**  
**OAKLAND, CA 94602**  
**Site 4 of 6 in cluster BE**

**FINDS 1024649793**  
**ECHO N/A**

**Actual:**  
**635 ft.**

**FINDS:**  
Registry ID: 110070438180

**Focus Map:**  
**9**

Click Here for FRS Facility Detail Report:

Environmental Interest/Information System:

The Resource Conservation and Recovery Act Information System (RCRAInfo) is EPA's comprehensive information system in support of the Resource Conservation and Recovery Act (RCRA) of 1976 and the Hazardous and Solid Waste Amendments (HSWA) of 1984. It tracks many types of information about generators, transporters, treaters, storers, and disposers of hazardous waste.

Click this hyperlink while viewing on your computer to access additional FINDS: detail in the EDR Site Report.

ECHO:

Envid: 1024649793  
Registry ID: 110070438180  
DFR URL: <http://echo.epa.gov/detailed-facility-report?fid=110070438180>  
Name: MUELLER NICHOLLS CONSTRUCTION  
Address: 2368 LEIMERT BLVD  
City,State,Zip: OAKLAND, CA 94602

MAP FINDINGS

Map ID  
 Direction  
 Distance  
 Elevation

Site

Database(s)

EDR ID Number  
 EPA ID Number

**BE364**      **MUELLER NICHOLLS CONSTRUCTION**  
**SE**            **2368 LEIMERT BLVD**  
**< 1/8**        **OAKLAND, CA 94602**  
**0.052 mi.**  
**272 ft.**      **Site 5 of 6 in cluster BE**

**HWTS**      **S124699179**  
**HAZNET**    **N/A**

**Actual:**  
**635 ft.**

**HWTS:**

**Focus Map:**  
**9**

Name: MUELLER NICHOLLS CONSTRUCTION  
 Address: 2368 LEIMERT BLVD  
 Address 2: Not reported  
 City,State,Zip: OAKLAND, CA 94602  
 EPA ID: CAC002980779  
 Inactive Date: 12/18/2018  
 Create Date: 09/18/2018  
 Last Act Date: Not reported  
 Mailing Name: Not reported  
 Mailing Address: 2400 UNION STREET  
 Mailing Address 2: Not reported  
 Mailing City,State,Zip: OAKLAND, CA 94607  
 Owner Name: MUELLER NICHOLLS CONSTRUCTION OBO  
 Owner Address: 2368 LEIMERT BLVD  
 Owner Address 2: Not reported  
 Owner City,State,Zip: OAKLAND, CA 94602  
 Owner Phone: Not reported  
 Owner Fax: Not reported  
 Contact Name: MUELLER NICHOLLS CONSTRUCTION OBO  
 Contact Address: 2368 LEIMERT BLVD  
 Contact Address 2: Not reported  
 City,State,Zip: OAKLAND, CA 94602  
 Contact Phone: Not reported  
 Contact Fax: Not reported  
 Facility Status: Inactive  
 Facility Type: TEMPORARY  
 Category: STATE  
 Latitude: 37.816947  
 Longitude: -122.207299

**HAZNET:**

Name: MUELLER NICHOLLS CONSTRUCTION  
 Address: 2368 LEIMERT BLVD  
 Address 2: Not reported  
 City,State,Zip: OAKLAND, CA 94607  
 Contact: MUELLER NICHOLLS CONSTRUCTION OBO  
 Telephone: 5104757080  
 Mailing Name: Not reported  
 Mailing Address: 2400 UNION STREET  
  
 Year: 2018  
 Gepaid: CAC002980779  
 TSD EPA ID: CAD981382732  
 CA Waste Code: 151 - Asbestos containing waste  
 Disposal Method: H132 - Landfill Or Surface Impoundment That Will Be Closed As Landfill( To Include On-Site Treatment And/Or Stabilization)  
 Tons: 0.23000

Map ID  
Direction  
Distance  
Elevation

MAP FINDINGS

Site

Database(s)

EDR ID Number  
EPA ID Number

**BE365**  
**SE**  
**< 1/8**  
**0.052 mi.**  
**272 ft.**

**MUELLER NICHOLLS**  
**2368 LEIMERT STREET**  
**OAKLAND, CA 94602**  
**Site 6 of 6 in cluster BE**

**FINDS 1024723972**  
**ECHO N/A**

**Actual:**  
**635 ft.**

**FINDS:**  
Registry ID: 110070512917

**Focus Map:**  
**9**

Click Here for FRS Facility Detail Report:

Environmental Interest/Information System:

The Resource Conservation and Recovery Act Information System (RCRAInfo) is EPA's comprehensive information system in support of the Resource Conservation and Recovery Act (RCRA) of 1976 and the Hazardous and Solid Waste Amendments (HSWA) of 1984. It tracks many types of information about generators, transporters, treaters, storers, and disposers of hazardous waste.

[Click this hyperlink](#) while viewing on your computer to access additional FINDS: detail in the EDR Site Report.

ECHO:

Envid: 1024723972  
Registry ID: 110070512917  
DFR URL: <http://echo.epa.gov/detailed-facility-report?fid=110070512917>  
Name: MUELLER NICHOLLS  
Address: 2368 LEIMERT STREET  
City,State,Zip: OAKLAND, CA 94602

**AY366**  
**NNW**  
**< 1/8**  
**0.052 mi.**  
**277 ft.**

**MATHEW AND EDNA LEWIS**  
**65 WYNGAARD AVE**  
**PIEDMONT, CA 94611**  
**Site 7 of 10 in cluster AY**

**HWTS S124555642**  
**N/A**

**Actual:**  
**463 ft.**

**HWTS:**  
Name: MATHEW AND EDNA LEWIS  
Address: 65 WYNGAARD AVE  
Address 2: Not reported  
City,State,Zip: PIEDMONT, CA 94611  
EPA ID: CAC001341000  
Inactive Date: 10/25/2000  
Create Date: 07/16/1997  
Last Act Date: Not reported  
Mailing Name: Not reported  
Mailing Address: 65 WYNGAARD AVE  
Mailing Address 2: Not reported  
Mailing City,State,Zip: PIEDMONT, CA 946110000  
Owner Name: MATHEW AND EDNA LEWIS  
Owner Address: 65 WYNGAARD AVE  
Owner Address 2: Not reported  
Owner City,State,Zip: PIEDMONT, CA 946110000  
Owner Phone: Not reported  
Owner Fax: Not reported  
Contact Name: EDNA LEWIS  
Contact Address: 65 WYNGAARD AVE  
Contact Address 2: Not reported  
City,State,Zip: PIEDMONT, CA 946110000  
Contact Phone: Not reported  
Contact Fax: Not reported

**Focus Map:**  
**9**

Map ID  
Direction  
Distance  
Elevation

MAP FINDINGS

Site

Database(s)

EDR ID Number  
EPA ID Number

**MATHEW AND EDNA LEWIS (Continued)**

**S124555642**

Facility Status: Inactive  
Facility Type: TEMPORARY  
Category: STATE  
Latitude: 37.815037  
Longitude: -122.214862

**367  
WNW  
< 1/8  
0.053 mi.  
278 ft.**

**PRADEEP MUGUNTHAM  
2401 MONTEREY BLVD  
OAKLAND, CA 94611**

**HWTS S124614098  
N/A**

**Actual:  
512 ft.  
Focus Map:  
9**

**HWTS:**  
Name: PRADEEP MUGUNTHAM  
Address: 2401 MONTEREY BLVD  
Address 2: Not reported  
City,State,Zip: OAKLAND, CA 94611  
EPA ID: CAC002701808  
Inactive Date: 11/12/2012  
Create Date: 08/13/2012  
Last Act Date: Not reported  
Mailing Name: Not reported  
Mailing Address: 2401 MONTEREY BLVD  
Mailing Address 2: Not reported  
Mailing City,State,Zip: OAKLAND, CA 94611  
Owner Name: PRADEEP MUGUNTHAM  
Owner Address: 2401 MONTEREY BLVD  
Owner Address 2: Not reported  
Owner City,State,Zip: OAKLAND, CA 94611  
Owner Phone: Not reported  
Owner Fax: Not reported  
Contact Name: PRADEEP MUGUNTHAM  
Contact Address: 2401 MONTEREY BLVD  
Contact Address 2: Not reported  
City,State,Zip: OAKLAND, CA 94611  
Contact Phone: Not reported  
Contact Fax: Not reported  
Facility Status: Inactive  
Facility Type: TEMPORARY  
Category: STATE  
Latitude: 37.81895  
Longitude: -122.206357

**BF368  
SSE  
< 1/8  
0.053 mi.  
278 ft.**

**MARK JAEGER  
1400 GLENFIELD AVE  
OAKLAND, CA 94602  
Site 1 of 5 in cluster BF**

**HWTS S118924425  
HAZNET N/A**

**Actual:  
253 ft.  
Focus Map:  
9**

**HWTS:**  
Name: MARK JAEGER  
Address: 1400 GLENFIELD AVE  
Address 2: Not reported  
City,State,Zip: OAKLAND, CA 94602  
EPA ID: CAC002823152  
Inactive Date: 10/23/2015

Map ID  
Direction  
Distance  
Elevation

MAP FINDINGS

Site

Database(s)

EDR ID Number  
EPA ID Number

**MARK JAEGER (Continued)**

**S118924425**

Create Date: 07/23/2015  
Last Act Date: Not reported  
Mailing Name: Not reported  
Mailing Address: 1400 GLENFIELD AVE  
Mailing Address 2: Not reported  
Mailing City,State,Zip: OAKLAND, CA 94602  
Owner Name: MARK JAEGER  
Owner Address: 1400 GLENFIELD AVE  
Owner Address 2: Not reported  
Owner City,State,Zip: OAKLAND, CA 94602  
Owner Phone: Not reported  
Owner Fax: Not reported  
Contact Name: MARK JAEGER  
Contact Address: 1400 GLENFIELD AVE  
Contact Address 2: Not reported  
City,State,Zip: OAKLAND, CA 94602  
Contact Phone: Not reported  
Contact Fax: Not reported  
Facility Status: Inactive  
Facility Type: TEMPORARY  
Category: STATE  
Latitude: 37.807003  
Longitude: -122.221659

**HAZNET:**

Name: MARK JAEGER  
Address: 1400 GLENFIELD AVE  
Address 2: Not reported  
City,State,Zip: OAKLAND, CA 94602  
Contact: MARK JAEGER  
Telephone: 5104213439  
Mailing Name: Not reported  
Mailing Address: 1400 GLENFIELD AVE

Year: 2015  
Gepaid: CAC002823152  
TSD EPA ID: CAD981382732  
CA Waste Code: 151 - Asbestos containing waste  
Disposal Method: H132 - Landfill Or Surface Impoundment That Will Be Closed As Landfill( To Include On-Site Treatment And/Or Stabilization)  
Tons: 0.23

**Additional Info:**

Year: 2015  
Gen EPA ID: CAC002823152

Shipment Date: 20150728  
Creation Date: 9/25/2015 22:15:23  
Receipt Date: 20150806  
Manifest ID: 014310749JJK  
Trans EPA ID: CAL000291177  
Trans Name: SYNERGY ENTERPRISES INC  
Trans 2 EPA ID: CAR000037283  
Trans 2 Name: WORLD ENVIRONMENTAL & ENERGY  
TSDF EPA ID: CAD981382732

Map ID  
 Direction  
 Distance  
 Elevation

MAP FINDINGS

Site

Database(s)

EDR ID Number  
 EPA ID Number

**MARK JAEGER (Continued)**

**S118924425**

Trans Name:	ALTAMONT LANDFILL
TSDf Alt EPA ID:	Not reported
TSDf Alt Name:	Not reported
Waste Code Description:	151 - Asbestos-containing waste
RCRA Code:	Not reported
Meth Code:	H132 - Landfill Or Surface Impoundment That Will Be Closed As Landfill( To Include On-Site Treatment And/Or Stabilization)
Quantity Tons:	0.23
Waste Quantity:	1
Quantity Unit:	Y
Additional Code 1:	Not reported
Additional Code 2:	Not reported
Additional Code 3:	Not reported
Additional Code 4:	Not reported
Additional Code 5:	Not reported

**BG369**  
**NNW**  
 < 1/8  
 0.053 mi.  
 279 ft.

**SELK, LOUISA M**  
**4317 EDGEWOOD**  
**OAKLAND, CA 94602**  
 Site 1 of 5 in cluster BG

**HIST CORTESE** **S105025297**  
 N/A

**Actual:**  
 284 ft.  
**Focus Map:**  
 9

<b>HIST CORTESE:</b>	
edr_fname:	SELK, LOUISA M
edr_fadd1:	4317 EDGEWOOD
City,State,Zip:	OAKLAND, CA 94602
Region:	CORTESE
Facility County Code:	18
Reg By:	WBC&D
Reg Id:	6A189101N86
edr_fname:	SELK, LOUISA M
edr_fadd1:	4317 EDGEWOOD
City,State,Zip:	OAKLAND, CA 94602
Region:	CORTESE
Facility County Code:	18
Reg By:	WBC&D
Reg Id:	6A189101N87

**BH370**  
**WNW**  
 < 1/8  
 0.053 mi.  
 281 ft.

**MARY & THOMAS BRICKLEY**  
**1860 TRESTLE GLEN RD**  
**PIEDMONT, CA 94610**  
 Site 1 of 2 in cluster BH

**HWTS** **S123052831**  
**HAZNET** **N/A**

**Actual:**  
 349 ft.  
**Focus Map:**  
 9

<b>HWTS:</b>	
Name:	MARY & THOMAS BRICKLEY
Address:	1860 TRESTLE GLEN RD
Address 2:	Not reported
City,State,Zip:	PIEDMONT, CA 94610
EPA ID:	CAC002903148
Inactive Date:	08/04/2017
Create Date:	03/27/2017
Last Act Date:	Not reported
Mailing Name:	Not reported
Mailing Address:	1860 TRESTLE GLEN RD



Map ID  
Direction  
Distance  
Elevation

MAP FINDINGS

Site

Database(s)

EDR ID Number  
EPA ID Number

**MARY & THOMAS BRICKLEY (Continued)**

**S123052831**

Mailing Address 2: Not reported  
Mailing City,State,Zip: PIEDMONT, CA 94610  
Owner Name: MARY & THOMAS BRICKLEY  
Owner Address: 1860 TRESTLE GLEN RD  
Owner Address 2: Not reported  
Owner City,State,Zip: PIEDMONT, CA 94610  
Owner Phone: Not reported  
Owner Fax: Not reported  
Contact Name: MARY & THOMAS BRICKLEY  
Contact Address: 1860 TRESTLE GLEN RD  
Contact Address 2: Not reported  
City,State,Zip: PIEDMONT, CA 94610  
Contact Phone: Not reported  
Contact Fax: Not reported  
Facility Status: Inactive  
Facility Type: TEMPORARY  
Category: STATE  
Latitude: -90  
Longitude: 180

**HAZNET:**

Name: MARY & THOMAS BRICKLEY  
Address: 1860 TRESTLE GLEN RD  
Address 2: Not reported  
City,State,Zip: PIEDMONT, CA 94610  
Contact: MARY & THOMAS BRICKLEY  
Telephone: 7076897204  
Mailing Name: Not reported  
Mailing Address: 1860 TRESTLE GLEN RD

Year: 2017  
Gepaid: CAC002903148  
TSD EPA ID: CAD981382732  
CA Waste Code: 151 - Asbestos containing waste  
Disposal Method: H132 - Landfill Or Surface Impoundment That Will Be Closed As  
Landfill( To Include On-Site Treatment And/Or Stabilization)  
Tons: 0.23

**Additional Info:**

Year: 2017  
Gen EPA ID: CAC002903148

Shipment Date: 20170328  
Creation Date: 5/24/2017 18:30:56  
Receipt Date: 20170404  
Manifest ID: 017108974JJK  
Trans EPA ID: CAL000291177  
Trans Name: SYNERGY ENTERPRISES INC  
Trans 2 EPA ID: CAR000037283  
Trans 2 Name: WORLD ENVIRONMENTAL & ENERGY  
TSD EPA ID: CAD981382732  
Trans Name: ALTAMONT LANDFILL  
TSD Alt EPA ID: Not reported  
TSD Alt Name: Not reported  
Waste Code Description: 151 - Asbestos-containing waste

Map ID  
Direction  
Distance  
Elevation

MAP FINDINGS

Site

Database(s)

EDR ID Number  
EPA ID Number

**MARY & THOMAS BRICKLEY (Continued)**

**S123052831**

RCRA Code: Not reported  
Meth Code: H132 - Landfill Or Surface Impoundment That Will Be Closed As  
Landfill( To Include On-Site Treatment And/Or Stabilization)  
Quantity Tons: 0.23  
Waste Quantity: 1  
Quantity Unit: Y  
Additional Code 1: Not reported  
Additional Code 2: Not reported  
Additional Code 3: Not reported  
Additional Code 4: Not reported  
Additional Code 5: Not reported

371  
SSE  
< 1/8  
0.054 mi.  
287 ft.

**WENDY DANIEL**  
**4025 RANDOLPH AVE**  
**OAKLAND, CA 94602**

**HWTS S121011113**  
**HAZNET N/A**

**Actual:**  
**250 ft.**  
**Focus Map:**  
**8**

**HWTS:**  
Name: WENDY DANIEL  
Address: 4025 RANDOLPH AVE  
Address 2: Not reported  
City,State,Zip: OAKLAND, CA 94602  
EPA ID: CAC002879457  
Inactive Date: 12/27/2016  
Create Date: 09/26/2016  
Last Act Date: Not reported  
Mailing Name: Not reported  
Mailing Address: 4025 RANDOLPH AVE  
Mailing Address 2: Not reported  
Mailing City,State,Zip: OAKLAND, CA 94602  
Owner Name: WENDY DANIEL  
Owner Address: 4025 RANDOLPH AVE  
Owner Address 2: Not reported  
Owner City,State,Zip: OAKLAND, CA 94602  
Owner Phone: Not reported  
Owner Fax: Not reported  
Contact Name: WENDY DANIEL  
Contact Address: 4025 RANDOLPH AVE  
Contact Address 2: Not reported  
City,State,Zip: OAKLAND, CA 94602  
Contact Phone: Not reported  
Contact Fax: Not reported  
Facility Status: Inactive  
Facility Type: TEMPORARY  
Category: STATE  
Latitude: -90  
Longitude: 180

**HAZNET:**  
Name: WENDY DANIEL  
Address: 4025 RANDOLPH AVE  
Address 2: Not reported  
City,State,Zip: OAKLAND, CA 94602  
Contact: WENDY DANIEL  
Telephone: 9259385432  
Mailing Name: Not reported

Map ID  
Direction  
Distance  
Elevation

MAP FINDINGS

Site

Database(s)

EDR ID Number  
EPA ID Number

**WENDY DANIEL (Continued)**

**S121011113**

Mailing Address: 4025 RANDOLPH AVE  
Year: 2016  
Gepaid: CAC002879457  
TSD EPA ID: CAD981382732  
CA Waste Code: 151 - Asbestos containing waste  
Disposal Method: H132 - Landfill Or Surface Impoundment That Will Be Closed As  
Landfill( To Include On-Site Treatment And/Or Stabilization)  
Tons: 0.23

**BI372**  
**SSW**  
**< 1/8**  
**0.054 mi.**  
**287 ft.**

**CITY OF OAKLAND**  
**3748 13TH AVENUE**  
**OAKLAND, CA 94610**  
**Site 1 of 10 in cluster BI**

**HWTS S124564077**  
**N/A**

**Actual:**  
**206 ft.**  
**Focus Map:**  
**11**

**HWTS:**  
Name: CITY OF OAKLAND  
Address: 3748 13TH AVENUE  
Address 2: Not reported  
City,State,Zip: OAKLAND, CA 94610  
EPA ID: CAC002218169  
Inactive Date: 10/14/1999  
Create Date: 10/14/1999  
Last Act Date: Not reported  
Mailing Name: Not reported  
Mailing Address: 250 FRANK OGAWA PLAZA STE 5301  
Mailing Address 2: Not reported  
Mailing City,State,Zip: OAKLAND, CA 946120000  
Owner Name: CITY OF OAKLAND-ENVIR SRVCS  
Owner Address: 250 FRANK OGAWA PLAZA STE 5301  
Owner Address 2: Not reported  
Owner City,State,Zip: OAKLAND, CA 946120000  
Owner Phone: Not reported  
Owner Fax: Not reported  
Contact Name: CLAUDIA HUNG-EVIRO ASST  
Contact Address: 250 FRANK OGAWA PLAZA STE 5301  
Contact Address 2: Not reported  
City,State,Zip: OAKLAND, CA 946120000  
Contact Phone: Not reported  
Contact Fax: Not reported  
Facility Status: Inactive  
Facility Type: TEMPORARY  
Category: STATE  
Latitude: 37.803996  
Longitude: -122.229442

Map ID  
 Direction  
 Distance  
 Elevation

MAP FINDINGS

Site

Database(s)

EDR ID Number  
 EPA ID Number

**BI373**      **BREWER EDNA MIDDLE SCHOOL**  
**SSW**        **3748 13TH AVE**  
**< 1/8**        **OAKLAND, CA 94610**  
**0.054 mi.**  
**287 ft.**      **Site 2 of 10 in cluster BI**

**RCRA-SQG**    **1004677287**  
**FINDS**        **CAR000095414**  
**ECHO**  
**HWTS**  
**HAZNET**

**Actual:**  
**206 ft.**

RCRA Listings:

**Focus Map:**  
**11**

Date Form Received by Agency:	20010419
Handler Name:	Brewer Edna Middle School
Handler Address:	3748 13TH AVE
Handler City,State,Zip:	OAKLAND, CA 94610
EPA ID:	CAR000095414
Contact Name:	LUIS FREESE
Contact Address:	955 HIGH ST
Contact City,State,Zip:	OAKLAND, CA 94601
Contact Telephone:	510-879-8397
Contact Fax:	Not reported
Contact Email:	Not reported
Contact Title:	Not reported
EPA Region:	09
Land Type:	State
Federal Waste Generator Description:	Small Quantity Generator
Non-Notifier:	Not reported
Biennial Report Cycle:	Not reported
Accessibility:	Not reported
Active Site Indicator:	Handler Activities
State District Owner:	Not reported
State District:	Not reported
Mailing Address:	3748 13TH AVE
Mailing City,State,Zip:	OAKLAND, CA 94610
Owner Name:	Oakland Unified School Dist
Owner Type:	State
Operator Name:	Not reported
Operator Type:	Not reported
Short-Term Generator Activity:	No
Importer Activity:	No
Mixed Waste Generator:	No
Transporter Activity:	No
Transfer Facility Activity:	No
Recycler Activity with Storage:	No
Small Quantity On-Site Burner Exemption:	No
Smelting Melting and Refining Furnace Exemption:	No
Underground Injection Control:	No
Off-Site Waste Receipt:	No
Universal Waste Indicator:	No
Universal Waste Destination Facility:	No
Federal Universal Waste:	No
Active Site State-Reg Handler:	---
Federal Facility Indicator:	Not reported
Hazardous Secondary Material Indicator:	N
Sub-Part K Indicator:	Not reported
2018 GPRC Permit Baseline:	Not on the Baseline
2018 GPRC Renewals Baseline:	Not on the Baseline
202 GPRC Corrective Action Baseline:	No
Subject to Corrective Action Universe:	No
Non-TSDFs Where RCRA CA has Been Imposed Universe:	No
Corrective Action Priority Ranking:	No NCAPS ranking
Environmental Control Indicator:	No
Institutional Control Indicator:	No

Map ID  
 Direction  
 Distance  
 Elevation

MAP FINDINGS

Site

Database(s)

EDR ID Number  
 EPA ID Number

**BREWER EDNA MIDDLE SCHOOL (Continued)**

**1004677287**

Human Exposure Controls Indicator:	N/A
Groundwater Controls Indicator:	N/A
Significant Non-Complier Universe:	No
Unaddressed Significant Non-Complier Universe:	No
Addressed Significant Non-Complier Universe:	No
Significant Non-Complier With a Compliance Schedule Universe:	No
Financial Assurance Required:	Not reported
Handler Date of Last Change:	20021007
Recognized Trader-Importer:	No
Recognized Trader-Exporter:	No
Importer of Spent Lead Acid Batteries:	No
Exporter of Spent Lead Acid Batteries:	No
Recycler Activity Without Storage:	No
Manifest Broker:	No
Sub-Part P Indicator:	No

Hazardous Waste Summary:

Waste Code:	D001
Waste Description:	Ignitable Waste
Waste Code:	D002
Waste Description:	Corrosive Waste
Waste Code:	D003
Waste Description:	Reactive Waste
Waste Code:	D005
Waste Description:	Barium
Waste Code:	D008
Waste Description:	Lead
Waste Code:	D011
Waste Description:	Silver
Waste Code:	D027
Waste Description:	1,4-Dichlorobenzene
Waste Code:	U002
Waste Description:	2-Propanone (l) (Or) Acetone (l)
Waste Code:	U031
Waste Description:	1-Butanol (l) (Or) N-Butyl Alcohol (l)
Waste Code:	U056
Waste Description:	Benzene, Hexahydro- (l) (Or) Cyclohexane (l)
Waste Code:	U059
Waste Description:	5,12-Naphthacenedione, 8-Acetyl-10-[(3-Amino-2,3,6-Trideoxy)-Alpha-L-Lyxo-Hexopyranosyl)Oxy]- 7,8,9,10-Tetrahydro-6,8,11-Trihydroxy-1-Methoxy-, (8s-Cis)- (Or) Daunomycin
Waste Code:	U072
Waste Description:	Benzene, 1,4-Dichloro- (Or) P-Dichlorobenzene

Map ID  
Direction  
Distance  
Elevation

MAP FINDINGS

Site

Database(s)

EDR ID Number  
EPA ID Number

**BREWER EDNA MIDDLE SCHOOL (Continued)**

**1004677287**

Waste Code: U123  
Waste Description: Formic Acid (C,T)

Waste Code: U154  
Waste Description: Methanol (I) (Or) Methyl Alcohol (I)

Waste Code: U159  
Waste Description: 2-Butanone (I,T) (Or) Methyl Ethyl Ketone (Mek) (I,T)

Waste Code: U220  
Waste Description: Benzene, Methyl- (Or) Toluene

Waste Code: U239  
Waste Description: Benzene, Dimethyl- (I,T) (Or) Xylene (I)

Handler - Owner Operator:

Owner/Operator Indicator: Owner  
Owner/Operator Name: OAKLAND UNIFIED SCHOOL DIST  
Legal Status: State  
Date Became Current: Not reported  
Date Ended Current: Not reported  
Owner/Operator Address: 1025 2ND AVE  
Owner/Operator City,State,Zip: OAKLAND, CA 94606  
Owner/Operator Telephone: 510-879-8100  
Owner/Operator Telephone Ext: Not reported  
Owner/Operator Fax: Not reported  
Owner/Operator Email: Not reported

Historic Generators:

Receive Date: 20010419  
Handler Name: BREWER EDNA MIDDLE SCHOOL  
Federal Waste Generator Description: Small Quantity Generator  
State District Owner: Not reported  
Large Quantity Handler of Universal Waste: No  
Recognized Trader Importer: No  
Recognized Trader Exporter: No  
Spent Lead Acid Battery Importer: No  
Spent Lead Acid Battery Exporter: No  
Current Record: Yes  
Non Storage Recycler Activity: Not reported  
Electronic Manifest Broker: Not reported

List of NAICS Codes and Descriptions:

NAICS Codes: No NAICS Codes Found

Facility Has Received Notices of Violations:

Violations: No Violations Found

Evaluation Action Summary:

Evaluations: No Evaluations Found

FINDS:

Registry ID: 110012216896

Map ID  
Direction  
Distance  
Elevation

MAP FINDINGS

Site

Database(s)

EDR ID Number  
EPA ID Number

**BREWER EDNA MIDDLE SCHOOL (Continued)**

**1004677287**

Click Here for FRS Facility Detail Report:

Environmental Interest/Information System:

The Resource Conservation and Recovery Act Information System (RCRAInfo) is EPA's comprehensive information system in support of the Resource Conservation and Recovery Act (RCRA) of 1976 and the Hazardous and Solid Waste Amendments (HSWA) of 1984. It tracks many types of information about generators, transporters, treaters, storers, and disposers of hazardous waste.

California's Hazardous Waste Tracking System Data Mart (HWTS-DATAMART) provides information on hazardous waste shipments for generators, transporters, and treatment, storage, and disposal facilities.

Click this hyperlink while viewing on your computer to access additional FINDS: detail in the EDR Site Report.

ECHO:

Envid: 1004677287  
Registry ID: 110012216896  
DFR URL: <http://echo.epa.gov/detailed-facility-report?fid=110012216896>  
Name: BREWER EDNA MIDDLE SCHOOL  
Address: 3748 13TH AVE  
City,State,Zip: OAKLAND, CA 94610

HWTS:

Name: BREWER EDNA MIDDLE SCHOOL  
Address: 3748 13TH AVE  
Address 2: Not reported  
City,State,Zip: OAKLAND, CA 94610  
EPA ID: CAR000095414  
Inactive Date: 06/30/2010  
Create Date: 03/04/2003  
Last Act Date: Not reported  
Mailing Name: Not reported  
Mailing Address: 955 HIGH ST  
Mailing Address 2: Not reported  
Mailing City,State,Zip: OAKLAND, CA 946010000  
Owner Name: OAKLAND UNIFIED SCHOOL DIST  
Owner Address: 1025 2ND AVE  
Owner Address 2: Not reported  
Owner City,State,Zip: OAKLAND, CA 946060000  
Owner Phone: Not reported  
Owner Fax: Not reported  
Contact Name: REGINALD L. CROWELL, J.D.  
Contact Address: 1025 2ND AVE RM 115A  
Contact Address 2: Not reported  
City,State,Zip: OAKLAND, CA 946062212  
Contact Phone: Not reported  
Contact Fax: Not reported  
Facility Status: Inactive  
Facility Type: PERMANENT  
Category: FEDERAL  
Latitude: 37.80358  
Longitude: -122.22914

HAZNET:

Map ID  
Direction  
Distance  
Elevation

MAP FINDINGS

Site

Database(s)

EDR ID Number  
EPA ID Number

**BREWER EDNA MIDDLE SCHOOL (Continued)**

**1004677287**

Name: BREWER EDNA MIDDLE SCHOOL  
Address: 3748 13TH AVE  
Address 2: Not reported  
City,State,Zip: OAKLAND, CA 94610  
Contact: REGINALD L. CROWELL, J.D.  
Telephone: 5108798447  
Mailing Name: Not reported  
Mailing Address: 955 HIGH ST  
  
Year: 2003  
Gepaid: CAR000095414  
TSD EPA ID: CAD028409019  
CA Waste Code: 551 - Laboratory waste chemicals  
Disposal Method: H01 - Transfer Station  
Tons: 0.004

Additional Info:

Year: 2003  
Gen EPA ID: CAR000095414

Shipment Date: 20030401  
Creation Date: 8/29/2003 18:31:02  
Receipt Date: 20030407  
Manifest ID: 20661409  
Trans EPA ID: CAR000091447  
Trans Name: Not reported  
Trans 2 EPA ID: CAD982524480  
Trans 2 Name: Not reported  
TSD EPA ID: CAD028409019  
Trans Name: Not reported  
TSD Alt EPA ID: CAD028409019  
TSD Alt Name: Not reported  
Waste Code Description: 551 - Laboratory waste chemicals 561 Detergent and soap  
RCRA Code: D006  
Meth Code: H01 - Transfer Station  
Quantity Tons: 0.004  
Waste Quantity: 8  
Quantity Unit: P  
Additional Code 1: Not reported  
Additional Code 2: Not reported  
Additional Code 3: Not reported  
Additional Code 4: Not reported  
Additional Code 5: Not reported

**BI374** OAKLAND USD/EDNA BREWER MIDDLE SCHOOL  
**SSW** 3748 13TH ST  
**< 1/8** OAKLAND, CA 94601  
**0.054 mi.**  
**287 ft.** Site 3 of 10 in cluster BI

**HWTS** S112884656  
**HAZNET** N/A

**Actual:** 206 ft. HWTS:  
**Focus Map:** 11 Name: OAKLAND USD/EDNA BREWER MIDDLE SCHOOL  
Address: 3748 13TH ST  
Address 2: Not reported  
City,State,Zip: OAKLAND, CA 94601  
EPA ID: CAC001354688



Map ID  
Direction  
Distance  
Elevation

MAP FINDINGS

Site

Database(s)

EDR ID Number  
EPA ID Number

**OAKLAND USD/EDNA BREWER MIDDLE SCHOOL (Continued)**

**S112884656**

Inactive Date: 12/31/1899  
Create Date: 12/17/1997  
Last Act Date: Not reported  
Mailing Name: Not reported  
Mailing Address: 955 HIGH STREET  
Mailing Address 2: Not reported  
Mailing City,State,Zip: OAKLAND, CA 946010000  
Owner Name: OAKLAND USD/EDNA BREWER MID SC  
Owner Address: 3748 13TH ST  
Owner Address 2: Not reported  
Owner City,State,Zip: OAKLAND, CA 946010000  
Owner Phone: Not reported  
Owner Fax: Not reported  
Contact Name: LARRY EVERTON  
Contact Address: 3748 13TH ST  
Contact Address 2: Not reported  
City,State,Zip: OAKLAND, CA 946010000  
Contact Phone: Not reported  
Contact Fax: Not reported  
Facility Status: Inactive  
Facility Type: TEMPORARY  
Category: STATE  
Latitude: 37.803996  
Longitude: -122.229442

**HAZNET:**

Name: OAKLAND USD/EDNA BREWER MIDDLE SCHOOL  
Address: 3748 13TH ST  
Address 2: Not reported  
City,State,Zip: OAKLAND, CA 946010000  
Contact: LARRY EVERTON  
Telephone: 5106388400  
Mailing Name: Not reported  
Mailing Address: 955 HIGH STREET  
  
Year: 1998  
Gepaid: CAC001354688  
TSD EPA ID: CAD982042475  
CA Waste Code: 151 - Asbestos containing waste  
Disposal Method: D80 - Disposal, Land Fill  
Tons: 0.4214

**Additional Info:**

Year: 1998  
Gen EPA ID: CAC001354688  
  
Shipment Date: 19980112  
Creation Date: 3/31/1998 0:00:00  
Receipt Date: 19980119  
Manifest ID: 96620702  
Trans EPA ID: CAR000017657  
Trans Name: Not reported  
Trans 2 EPA ID: Not reported  
Trans 2 Name: Not reported  
TSD EPA ID: CAD982042475

Map ID  
Direction  
Distance  
Elevation

MAP FINDINGS

Site

Database(s)

EDR ID Number  
EPA ID Number

**OAKLAND USD/EDNA BREWER MIDDLE SCHOOL (Continued)**

**S112884656**

Trans Name: Not reported  
TSDf Alt EPA ID: Not reported  
TSDf Alt Name: Not reported  
Waste Code Description: 151 - Asbestos-containing waste  
RCRA Code: Not reported  
Meth Code: D80 - Disposal, Land Fill  
Quantity Tons: 0.4214  
Waste Quantity: 0.5  
Quantity Unit: Y  
Additional Code 1: Not reported  
Additional Code 2: Not reported  
Additional Code 3: Not reported  
Additional Code 4: Not reported  
Additional Code 5: Not reported

**BI375 EDNA BREWER SCHOOL/OAKLAND USD**  
**SSW 3748 13TH AVE**  
**< 1/8 OAKLAND, CA 94610**  
**0.054 mi.**  
**287 ft. Site 4 of 10 in cluster BI**

**HWTS S124567545**  
**N/A**

**Actual:**  
**206 ft.**

**Focus Map:**  
**11**

**HWTS:**  
Name: EDNA BREWER SCHOOL/OAKLAND USD  
Address: 3748 13TH AVE  
Address 2: Not reported  
City,State,Zip: OAKLAND, CA 94610  
EPA ID: CAC002348975  
Inactive Date: 01/11/2002  
Create Date: 05/11/2001  
Last Act Date: Not reported  
Mailing Name: Not reported  
Mailing Address: 955 HIGH ST  
Mailing Address 2: Not reported  
Mailing City,State,Zip: OAKLAND, CA 946010000  
Owner Name: OAKLAND USD  
Owner Address: 955 HIGH ST  
Owner Address 2: Not reported  
Owner City,State,Zip: OAKLAND, CA 946010000  
Owner Phone: Not reported  
Owner Fax: Not reported  
Contact Name: LEE SIMS  
Contact Address: 955 HIGH ST  
Contact Address 2: Not reported  
City,State,Zip: OAKLAND, CA 946010000  
Contact Phone: Not reported  
Contact Fax: Not reported  
Facility Status: Inactive  
Facility Type: TEMPORARY  
Category: STATE  
Latitude: 37.803996  
Longitude: -122.229442

Map ID  
Direction  
Distance  
Elevation

MAP FINDINGS

Site

Database(s) EDR ID Number  
EPA ID Number

**BI376** OUSD-EDNA BREWER SCHOOL  
**SSW** 3748 13TH AVE  
**< 1/8** OAKLAND, CA 94610  
**0.054 mi.**  
**287 ft.** Site 5 of 10 in cluster BI

**HWTS** S124843851  
N/A

**Actual:**  
**206 ft.**

**Focus Map:**  
**11**

**HWTS:**  
Name: OUSD-EDNA BREWER SCHOOL  
Address: 3748 13TH AVE  
Address 2: Not reported  
City,State,Zip: OAKLAND, CA 94610  
EPA ID: CAL000269692  
Inactive Date: 06/30/2003  
Create Date: 04/29/2003  
Last Act Date: Not reported  
Mailing Name: Not reported  
Mailing Address: 955 HIGH ST  
Mailing Address 2: Not reported  
Mailing City,State,Zip: OAKLAND, CA 946010000  
Owner Name: OAKLAND USD  
Owner Address: 955 HIGH ST  
Owner Address 2: Not reported  
Owner City,State,Zip: OAKLAND, CA 946010000  
Owner Phone: Not reported  
Owner Fax: Not reported  
Contact Name: LEE SIMS  
Contact Address: 955 HIGH ST  
Contact Address 2: Not reported  
City,State,Zip: OAKLAND, CA 946010000  
Contact Phone: Not reported  
Contact Fax: Not reported  
Facility Status: Inactive  
Facility Type: PERMANENT  
Category: STATE  
Latitude: 37.803996  
Longitude: -122.229442

**NAICS:**  
EPA ID: CAL000269692  
Create Date: 2003-04-29 14:19:44.547  
NAICS Code: 61111  
NAICS Description: Elementary and Secondary Schools  
Issued EPA ID Date: 2003-04-29 14:19:44.53000  
Inactive Date: 2003-06-30 00:00:00  
Facility Name: OUSD-EDNA BREWER SCHOOL  
Facility Address: 3748 13TH AVE  
Facility Address 2: Not reported  
Facility City: OAKLAND  
Facility County: Not reported  
Facility State: CA  
Facility Zip: 946100000

Map ID  
Direction  
Distance  
Elevation

MAP FINDINGS

Site

Database(s)  
EDR ID Number  
EPA ID Number

**BI377** EDNA BREWER SCHOOL/OAKLAND USD  
**SSW** 3748 13TH AVE  
**< 1/8** OAKLAND, CA 94610  
**0.054 mi.**  
**287 ft.** Site 6 of 10 in cluster BI

**HWTS** S124570363  
N/A

**Actual:**  
**206 ft.**  
**Focus Map:**  
**11**

**HWTS:**  
Name: EDNA BREWER SCHOOL/OAKLAND USD  
Address: 3748 13TH AVE  
Address 2: Not reported  
City,State,Zip: OAKLAND, CA 94610  
EPA ID: CAC002550569  
Inactive Date: 03/18/2003  
Create Date: 04/04/2002  
Last Act Date: Not reported  
Mailing Name: Not reported  
Mailing Address: 955 HIGH ST  
Mailing Address 2: Not reported  
Mailing City,State,Zip: OAKLAND, CA 946010000  
Owner Name: OAKLAND USD  
Owner Address: 955 HIGH ST  
Owner Address 2: Not reported  
Owner City,State,Zip: OAKLAND, CA 946010000  
Owner Phone: Not reported  
Owner Fax: Not reported  
Contact Name: LEE SIMS  
Contact Address: 955 HIGH ST  
Contact Address 2: Not reported  
City,State,Zip: OAKLAND, CA 946010000  
Contact Phone: Not reported  
Contact Fax: Not reported  
Facility Status: Inactive  
Facility Type: TEMPORARY  
Category: STATE  
Latitude: 37.803996  
Longitude: -122.229442

**BI378** EDNA BREWER SCHOOL/OAKLAND USD  
**SSW** 3748-13TH AVENUE  
**< 1/8** OAKLAND, CA 94610  
**0.054 mi.**  
**287 ft.** Site 7 of 10 in cluster BI

**HWTS** S112886825  
**HAZNET** N/A

**Actual:**  
**206 ft.**  
**Focus Map:**  
**11**

**HWTS:**  
Name: EDNA BREWER SCHOOL/OAKLAND USD  
Address: 3748-13TH AVENUE  
Address 2: Not reported  
City,State,Zip: OAKLAND, CA 94610  
EPA ID: CAC001384688  
Inactive Date: 10/25/2000  
Create Date: 06/23/1999  
Last Act Date: Not reported  
Mailing Name: Not reported  
Mailing Address: 955 HIGH ST  
Mailing Address 2: Not reported  
Mailing City,State,Zip: OAKLAND, CA 946010000  
Owner Name: OAKLAND USD  
Owner Address: 1025-2ND AVE  
Owner Address 2: Not reported  
Owner City,State,Zip: OAKLAND, CA 946010000

Map ID  
Direction  
Distance  
Elevation

MAP FINDINGS

Site

Database(s)

EDR ID Number  
EPA ID Number

**EDNA BREWER SCHOOL/OAKLAND USD (Continued)**

**S112886825**

Owner Phone: Not reported  
Owner Fax: Not reported  
Contact Name: RAMESH KANZARIA  
Contact Address: 955 HIGH ST/EXTEND 12/23/99  
Contact Address 2: Not reported  
City,State,Zip: OAKLAND, CA 946010000  
Contact Phone: Not reported  
Contact Fax: Not reported  
Facility Status: Inactive  
Facility Type: TEMPORARY  
Category: STATE  
Latitude: 37.803996  
Longitude: -122.229442

**HAZNET:**

Name: EDNA BREWER SCHOOL/OAKLAND USD  
Address: 3748-13TH AVENUE  
Address 2: Not reported  
City,State,Zip: OAKLAND, CA 946100000  
Contact: RAMESH KANZARIA  
Telephone: 5108798385  
Mailing Name: Not reported  
Mailing Address: 955 HIGH ST

Year: 2000  
Gepaid: CAC001384688  
TSD EPA ID: CAD028409019  
CA Waste Code: 352 - Other organic solids  
Disposal Method: H01 - Transfer Station  
Tons: 0.4214

Year: 2000  
Gepaid: CAC001384688  
TSD EPA ID: CAD981382732  
CA Waste Code: 151 - Asbestos containing waste  
Disposal Method: D80 - Disposal, Land Fill  
Tons: 21.07

Year: 1999  
Gepaid: CAC001384688  
TSD EPA ID: CAD028409019  
CA Waste Code: 352 - Other organic solids  
Disposal Method: H01 - Transfer Station  
Tons: 0.4214

Year: 1999  
Gepaid: CAC001384688  
TSD EPA ID: CAD981382732  
CA Waste Code: 151 - Asbestos containing waste  
Disposal Method: D80 - Disposal, Land Fill  
Tons: 3.3712

**Additional Info:**

Year: 2000  
Gen EPA ID: CAC001384688

Map ID  
Direction  
Distance  
Elevation

MAP FINDINGS

Site

Database(s)

EDR ID Number  
EPA ID Number

**EDNA BREWER SCHOOL/OAKLAND USD (Continued)**

**S112886825**

Shipment Date:	20000828
Creation Date:	12/13/2000 0:00:00
Receipt Date:	20000905
Manifest ID:	20461183
Trans EPA ID:	CAR000017657
Trans Name:	Not reported
Trans 2 EPA ID:	CAD982524480
Trans 2 Name:	Not reported
TSDf EPA ID:	CAD028409019
Trans Name:	Not reported
TSDf Alt EPA ID:	Not reported
TSDf Alt Name:	Not reported
Waste Code Description:	352 - Other organic solids
RCRA Code:	Not reported
Meth Code:	H01 - Transfer Station
Quantity Tons:	0.4214
Waste Quantity:	0.5
Quantity Unit:	Y
Additional Code 1:	Not reported
Additional Code 2:	Not reported
Additional Code 3:	Not reported
Additional Code 4:	Not reported
Additional Code 5:	Not reported
Shipment Date:	20000828
Creation Date:	10/30/2000 0:00:00
Receipt Date:	20000831
Manifest ID:	99567630
Trans EPA ID:	CAR000017657
Trans Name:	Not reported
Trans 2 EPA ID:	Not reported
Trans 2 Name:	Not reported
TSDf EPA ID:	CAD981382732
Trans Name:	Not reported
TSDf Alt EPA ID:	Not reported
TSDf Alt Name:	Not reported
Waste Code Description:	151 - Asbestos-containing waste
RCRA Code:	Not reported
Meth Code:	D80 - Disposal, Land Fill
Quantity Tons:	4.214
Waste Quantity:	5
Quantity Unit:	Y
Additional Code 1:	Not reported
Additional Code 2:	Not reported
Additional Code 3:	Not reported
Additional Code 4:	Not reported
Additional Code 5:	Not reported
Shipment Date:	20000517
Creation Date:	7/12/2000 0:00:00
Receipt Date:	20000519
Manifest ID:	99567619
Trans EPA ID:	CAR000017657
Trans Name:	Not reported
Trans 2 EPA ID:	Not reported
Trans 2 Name:	Not reported
TSDf EPA ID:	CAD981382732

Map ID  
Direction  
Distance  
Elevation

MAP FINDINGS

Site

Database(s)

EDR ID Number  
EPA ID Number

**EDNA BREWER SCHOOL/OAKLAND USD (Continued)**

**S112886825**

Trans Name: Not reported  
TSDF Alt EPA ID: Not reported  
TSDF Alt Name: Not reported  
Waste Code Description: 151 - Asbestos-containing waste  
RCRA Code: Not reported  
Meth Code: D80 - Disposal, Land Fill  
Quantity Tons: 16.856  
Waste Quantity: 20  
Quantity Unit: Y  
Additional Code 1: Not reported  
Additional Code 2: Not reported  
Additional Code 3: Not reported  
Additional Code 4: Not reported  
Additional Code 5: Not reported

**Additional Info:**

Year: 1999  
Gen EPA ID: CAC001384688

Shipment Date: 19991111  
Creation Date: 1/19/2000 0:00:00  
Receipt Date: 19991118  
Manifest ID: 99567605  
Trans EPA ID: CAR000017657  
Trans Name: Not reported  
Trans 2 EPA ID: Not reported  
Trans 2 Name: Not reported  
TSDF EPA ID: CAD981382732  
Trans Name: Not reported  
TSDF Alt EPA ID: Not reported  
TSDF Alt Name: Not reported  
Waste Code Description: 151 - Asbestos-containing waste  
RCRA Code: Not reported  
Meth Code: D80 - Disposal, Land Fill  
Quantity Tons: 0.8428  
Waste Quantity: 1  
Quantity Unit: Y  
Additional Code 1: Not reported  
Additional Code 2: Not reported  
Additional Code 3: Not reported  
Additional Code 4: Not reported  
Additional Code 5: Not reported

Shipment Date: 19991025  
Creation Date: 1/19/2000 0:00:00  
Receipt Date: 19991028  
Manifest ID: 98547669  
Trans EPA ID: CAR000017657  
Trans Name: Not reported  
Trans 2 EPA ID: Not reported  
Trans 2 Name: Not reported  
TSDF EPA ID: CAD981382732  
Trans Name: Not reported  
TSDF Alt EPA ID: Not reported  
TSDF Alt Name: Not reported  
Waste Code Description: 151 - Asbestos-containing waste  
RCRA Code: Not reported

Map ID  
Direction  
Distance  
Elevation

MAP FINDINGS

Site

Database(s)

EDR ID Number  
EPA ID Number

**EDNA BREWER SCHOOL/OAKLAND USD (Continued)**

**S112886825**

Meth Code: D80 - Disposal, Land Fill  
Quantity Tons: 2.5284  
Waste Quantity: 3  
Quantity Unit: Y  
Additional Code 1: Not reported  
Additional Code 2: Not reported  
Additional Code 3: Not reported  
Additional Code 4: Not reported  
Additional Code 5: Not reported  
  
Shipment Date: 19991025  
Creation Date: 1/19/2000 0:00:00  
Receipt Date: 19991104  
Manifest ID: 98514143  
Trans EPA ID: CAR000017657  
Trans Name: Not reported  
Trans 2 EPA ID: CAD982524480  
Trans 2 Name: Not reported  
TSDf EPA ID: CAD028409019  
Trans Name: Not reported  
TSDf Alt EPA ID: Not reported  
TSDf Alt Name: Not reported  
Waste Code Description: 352 - Other organic solids  
RCRA Code: Not reported  
Meth Code: H01 - Transfer Station  
Quantity Tons: 0.4214  
Waste Quantity: 0.5  
Quantity Unit: Y  
Additional Code 1: Not reported  
Additional Code 2: Not reported  
Additional Code 3: Not reported  
Additional Code 4: Not reported  
Additional Code 5: Not reported

**BI379 EDNA BREWER MIDDLE SCHOOL**  
**SSW 3748 13TH AVENUE**  
**< 1/8 OAKLAND, CA 94610**  
**0.054 mi.**  
**287 ft. Site 8 of 10 in cluster BI**

**HWTS S124654932**  
**N/A**

**Actual:** 206 ft.  
**Focus Map:** 11  
HWTS:  
Name: EDNA BREWER MIDDLE SCHOOL  
Address: 3748 13TH AVENUE  
Address 2: Not reported  
City,State,Zip: OAKLAND, CA 94610  
EPA ID: CAC002920895  
Inactive Date: 10/27/2017  
Create Date: 07/27/2017  
Last Act Date: Not reported  
Mailing Name: Not reported  
Mailing Address: 955 HIGH STREET  
Mailing Address 2: Not reported  
Mailing City,State,Zip: OAKLAND, CA 94601  
Owner Name: OAKLAND UNIFIED SCHOOL DISTRICT  
Owner Address: 955 HIGH STREET  
Owner Address 2: Not reported  
Owner City,State,Zip: OAKLAND, CA 94601  
Owner Phone: Not reported



Map ID  
Direction  
Distance  
Elevation

MAP FINDINGS

Site

Database(s)

EDR ID Number  
EPA ID Number

**EDNA BREWER MIDDLE SCHOOL (Continued)**

**S124654932**

Owner Fax: Not reported  
Contact Name: RICO DAWSON-VELEZ  
Contact Address: 955 HIGH STREET  
Contact Address 2: Not reported  
City,State,Zip: OAKLAND, CA 94601  
Contact Phone: Not reported  
Contact Fax: Not reported  
Facility Status: Inactive  
Facility Type: TEMPORARY  
Category: STATE  
Latitude: 37.803681  
Longitude: -122.229644

**BI380 EDNA BREWER JUNIOR HIGH SCHOOL**  
**SSW 3748 13TH AVE**  
**< 1/8 OAKLAND, CA 94610**  
**0.054 mi.**  
**287 ft. Site 9 of 10 in cluster BI**

**HWTS S124836808**  
**N/A**

**Actual:** 206 ft. HWTS:  
**Focus Map:** 11  
Name: EDNA BREWER JUNIOR HIGH SCHOOL  
Address: 3748 13TH AVE  
Address 2: Not reported  
City,State,Zip: OAKLAND, CA 94610  
EPA ID: CAL000255718  
Inactive Date: 06/30/2003  
Create Date: 07/15/2002  
Last Act Date: Not reported  
Mailing Name: Not reported  
Mailing Address: 955 HIGH ST  
Mailing Address 2: Not reported  
Mailing City,State,Zip: OAKLAND, CA 94601  
Owner Name: OAKLAND UNIONFIED SCHOOL DISTRICT  
Owner Address: 955 HIGH ST  
Owner Address 2: Not reported  
Owner City,State,Zip: OAKLAND, CA 94601  
Owner Phone: Not reported  
Owner Fax: Not reported  
Contact Name: LARRY EVERTON  
Contact Address: 955 HIGH ST  
Contact Address 2: Not reported  
City,State,Zip: OAKLAND, CA 94601  
Contact Phone: Not reported  
Contact Fax: Not reported  
Facility Status: Inactive  
Facility Type: PERMANENT  
Category: STATE  
Latitude: 37.803996  
Longitude: -122.229442  
NAICS:  
EPA ID: CAL000255718  
Create Date: 2002-07-15 15:46:14.310  
NAICS Code: 999999  
NAICS Description: Not Otherwise Specified  
Issued EPA ID Date: 2002-07-15 15:46:14.29700  
Inactive Date: 2003-06-30 00:00:00  
Facility Name: EDNA BREWER JUNIOR HIGH SCHOOL

Map ID  
Direction  
Distance  
Elevation

MAP FINDINGS

Site

Database(s)

EDR ID Number  
EPA ID Number

**EDNA BREWER JUNIOR HIGH SCHOOL (Continued)**

**S124836808**

Facility Address: 3748 13TH AVE  
Facility Address 2: Not reported  
Facility City: OAKLAND  
Facility County: Not reported  
Facility State: CA  
Facility Zip: 946102820

**BI381**  
**SSW**  
**< 1/8**  
**0.054 mi.**  
**287 ft.**

**OAKLAND USD/EDNA BREWER MIDDLE SCHOOL**  
**3748 13TH ST**  
**OAKLAND, CA 94601**

**HWTS S112871999**  
**HAZNET N/A**

**Site 10 of 10 in cluster BI**

**Actual:**  
**206 ft.**

**HWTS:**

**Focus Map:**  
**11**

Name: OAKLAND USD/EDNA BREWER MIDDLE SCHOOL  
Address: 3748 13TH ST  
Address 2: Not reported  
City,State,Zip: OAKLAND, CA 94601  
EPA ID: CAC001176528  
Inactive Date: 12/31/1899  
Create Date: 03/02/1999  
Last Act Date: Not reported  
Mailing Name: Not reported  
Mailing Address: 955 HIGH STREET  
Mailing Address 2: Not reported  
Mailing City,State,Zip: OAKLAND, CA 946010000  
Owner Name: OAKLAND USD/EDNA BREWER MID SC  
Owner Address: 3748 13TH ST  
Owner Address 2: Not reported  
Owner City,State,Zip: OAKLAND, CA 946010000  
Owner Phone: Not reported  
Owner Fax: Not reported  
Contact Name: LEE SIMS/PROJ MGR  
Contact Address: 3748 13TH ST  
Contact Address 2: Not reported  
City,State,Zip: OAKLAND, CA 946010000  
Contact Phone: Not reported  
Contact Fax: Not reported  
Facility Status: Inactive  
Facility Type: TEMPORARY  
Category: STATE  
Latitude: 37.803996  
Longitude: -122.229442

**HAZNET:**

Name: OAKLAND USD/EDNA BREWER MIDDLE SCHOOL  
Address: 3748 13TH ST  
Address 2: Not reported  
City,State,Zip: OAKLAND, CA 946010000  
Contact: LEE SIMS/PROJ MGR  
Telephone: 5108798148  
Mailing Name: Not reported  
Mailing Address: 955 HIGH STREET  
  
Year: 1999  
Gepaid: CAC001176528

Map ID  
 Direction  
 Distance  
 Elevation

MAP FINDINGS

Site

Database(s)

EDR ID Number  
 EPA ID Number

**OAKLAND USD/EDNA BREWER MIDDLE SCHOOL (Continued)**

**S112871999**

TSD EPA ID: CAD028409019  
 CA Waste Code: 181 - Other inorganic solid waste  
 Disposal Method: H01 - Transfer Station  
 Tons: 0.4214

Additional Info:

Year: 1999  
 Gen EPA ID: CAC001176528

Shipment Date: 19990305  
 Creation Date: 5/17/1999 0:00:00  
 Receipt Date: 19990310  
 Manifest ID: 98519976  
 Trans EPA ID: CAR000017657  
 Trans Name: Not reported  
 Trans 2 EPA ID: CAD982524480  
 Trans 2 Name: Not reported  
 TSD EPA ID: CAD028409019  
 Trans Name: Not reported  
 TSD EPA Alt ID: Not reported  
 TSD EPA Alt Name: Not reported  
 Waste Code Description: 181 - Other inorganic solid waste Organics  
 RCRA Code: D008  
 Meth Code: H01 - Transfer Station  
 Quantity Tons: 0.4214  
 Waste Quantity: 0.5  
 Quantity Unit: Y  
 Additional Code 1: Not reported  
 Additional Code 2: Not reported  
 Additional Code 3: Not reported  
 Additional Code 4: Not reported  
 Additional Code 5: Not reported

**AJ382 SMITH MACHINE AND QUANDRY**  
**SSE 1342 EVERETT AVE**  
**< 1/8 OAKLAND, CA 94602**  
**0.055 mi.**  
**290 ft. Site 3 of 3 in cluster AJ**

**HWTS S113045267**  
**HAZNET N/A**

**Actual:** 309 ft. **HWTS:**  
**Focus Map:** 9  
 Name: SMITH MACHINE AND QUANDRY  
 Address: 1342 EVERETT AVE  
 Address 2: Not reported  
 City,State,Zip: OAKLAND, CA 94602  
 EPA ID: CAL000060590  
 Inactive Date: 06/30/2002  
 Create Date: 03/10/1992  
 Last Act Date: Not reported  
 Mailing Name: Not reported  
 Mailing Address: 1342 EVERETT AVE  
 Mailing Address 2: Not reported  
 Mailing City,State,Zip: OAKLAND, CA 946021734  
 Owner Name: WILLIAM P SMITH  
 Owner Address: Not reported  
 Owner Address 2: Not reported  
 Owner City,State,Zip: Not reported

Map ID  
Direction  
Distance  
Elevation

MAP FINDINGS

Site

Database(s)

EDR ID Number  
EPA ID Number

**SMITH MACHINE AND QUANDRY (Continued)**

**S113045267**

Owner Phone: Not reported  
Owner Fax: Not reported  
Contact Name: WILLIAM P SMITH  
Contact Address: INACTIVE PER VQ97 BP  
Contact Address 2: Not reported  
City,State,Zip: Not reported  
Contact Phone: Not reported  
Contact Fax: Not reported  
Facility Status: Inactive  
Facility Type: PERMANENT  
Category: STATE  
Latitude: 37.808457  
Longitude: -122.218741

**HAZNET:**

Name: SMITH MACHINE AND QUANDRY  
Address: 1342 EVERETT AVE  
Address 2: Not reported  
City,State,Zip: OAKLAND, CA 946020000  
Contact: WILLIAM P SMITH  
Telephone: --  
Mailing Name: Not reported  
Mailing Address: 1342 EVERETT AVE

Year: 2003  
Gepaid: CAL000060590  
TSD EPA ID: CAD053044053  
CA Waste Code: 213 - Hydrocarbon solvents (benzene, hexane, Stoddard, Etc.)  
Disposal Method: H01 - Transfer Station  
Tons: 0.07506

Year: 2002  
Gepaid: CAL000060590  
TSD EPA ID: CAD053044053  
CA Waste Code: 213 - Hydrocarbon solvents (benzene, hexane, Stoddard, Etc.)  
Disposal Method: H01 - Transfer Station  
Tons: 0.1668

Year: 2001  
Gepaid: CAL000060590  
TSD EPA ID: CAD053044053  
CA Waste Code: 213 - Hydrocarbon solvents (benzene, hexane, Stoddard, Etc.)  
Disposal Method: H01 - Transfer Station  
Tons: 0.1667

Year: 2000  
Gepaid: CAL000060590  
TSD EPA ID: CAD053044053  
CA Waste Code: 213 - Hydrocarbon solvents (benzene, hexane, Stoddard, Etc.)  
Disposal Method: H01 - Transfer Station  
Tons: 0.0583

Year: 1997  
Gepaid: CAL000060590  
TSD EPA ID: CAD093459485  
CA Waste Code: 342 - Organic liquids with metals (Alkaline solution (pH >= 12.5) with metals)

Map ID  
Direction  
Distance  
Elevation

MAP FINDINGS

Site

Database(s)

EDR ID Number  
EPA ID Number

**SMITH MACHINE AND QUANDRY (Continued)**

**S113045267**

Disposal Method: -  
Tons: 0.2835

Additional Info:  
Year: 2003  
Gen EPA ID: CAL000060590

Shipment Date: 20030417  
Creation Date: 7/28/2004 10:48:03  
Receipt Date: 20030418  
Manifest ID: 22436229  
Trans EPA ID: TXR000050930  
Trans Name: Not reported  
Trans 2 EPA ID: Not reported  
Trans 2 Name: Not reported  
TSDf EPA ID: CAD053044053  
Trans Name: Not reported  
TSDf Alt EPA ID: CAD053044053  
TSDf Alt Name: Not reported  
Waste Code Description: 213 - Hydrocarbon solvents (benzene, hexane, Stoddard, etc.)  
RCRA Code: D039  
Meth Code: H01 - Transfer Station  
Quantity Tons: 0.07506  
Waste Quantity: 18  
Quantity Unit: G  
Additional Code 1: Not reported  
Additional Code 2: Not reported  
Additional Code 3: Not reported  
Additional Code 4: Not reported  
Additional Code 5: Not reported

Additional Info:  
Year: 2002  
Gen EPA ID: CAL000060590

Shipment Date: 20021119  
Creation Date: 2/13/2003 18:31:35  
Receipt Date: 20021120  
Manifest ID: 22139539  
Trans EPA ID: SCR000075150  
Trans Name: Not reported  
Trans 2 EPA ID: Not reported  
Trans 2 Name: Not reported  
TSDf EPA ID: CAD053044053  
Trans Name: Not reported  
TSDf Alt EPA ID: Not reported  
TSDf Alt Name: Not reported  
Waste Code Description: 213 - Hydrocarbon solvents (benzene, hexane, Stoddard, etc.)  
RCRA Code: D039  
Meth Code: H01 - Transfer Station  
Quantity Tons: 0.07506  
Waste Quantity: 18  
Quantity Unit: G  
Additional Code 1: Not reported  
Additional Code 2: Not reported

Map ID  
Direction  
Distance  
Elevation

MAP FINDINGS

Site

Database(s)

EDR ID Number  
EPA ID Number

**SMITH MACHINE AND QUANDRY (Continued)**

**S113045267**

Additional Code 3:	Not reported
Additional Code 4:	Not reported
Additional Code 5:	Not reported
Shipment Date:	20020716
Creation Date:	9/18/2002 18:31:39
Receipt Date:	20020717
Manifest ID:	21737511
Trans EPA ID:	SCR000075150
Trans Name:	Not reported
Trans 2 EPA ID:	Not reported
Trans 2 Name:	Not reported
TSDF EPA ID:	CAD053044053
Trans Name:	Not reported
TSDF Alt EPA ID:	Not reported
TSDF Alt Name:	Not reported
Waste Code Description:	213 - Hydrocarbon solvents (benzene, hexane, Stoddard, etc.
RCRA Code:	D039
Meth Code:	H01 - Transfer Station
Quantity Tons:	0.03336
Waste Quantity:	8
Quantity Unit:	G
Additional Code 1:	Not reported
Additional Code 2:	Not reported
Additional Code 3:	Not reported
Additional Code 4:	Not reported
Additional Code 5:	Not reported
Shipment Date:	20020315
Creation Date:	7/17/2002 18:31:10
Receipt Date:	20020315
Manifest ID:	21499623
Trans EPA ID:	SCR000075150
Trans Name:	Not reported
Trans 2 EPA ID:	Not reported
Trans 2 Name:	Not reported
TSDF EPA ID:	CAD053044053
Trans Name:	Not reported
TSDF Alt EPA ID:	Not reported
TSDF Alt Name:	Not reported
Waste Code Description:	213 - Hydrocarbon solvents (benzene, hexane, Stoddard, etc.
RCRA Code:	D039
Meth Code:	H01 - Transfer Station
Quantity Tons:	0.05838
Waste Quantity:	14
Quantity Unit:	G
Additional Code 1:	Not reported
Additional Code 2:	Not reported
Additional Code 3:	Not reported
Additional Code 4:	Not reported
Additional Code 5:	Not reported
Additional Info:	
Year:	2001
Gen EPA ID:	CAL000060590
Shipment Date:	20011109

Map ID  
Direction  
Distance  
Elevation

MAP FINDINGS

Site

Database(s)

EDR ID Number  
EPA ID Number

**SMITH MACHINE AND QUANDRY (Continued)**

**S113045267**

Creation Date: 1/16/2002 0:00:00  
Receipt Date: 20011118  
Manifest ID: 21373671  
Trans EPA ID: SCR000075150  
Trans Name: Not reported  
Trans 2 EPA ID: Not reported  
Trans 2 Name: Not reported  
TSDf EPA ID: CAD053044053  
Trans Name: Not reported  
TSDf Alt EPA ID: Not reported  
TSDf Alt Name: Not reported  
Waste Code Description: 213 - Hydrocarbon solvents (benzene, hexane, Stoddard, etc.  
RCRA Code: D039  
Meth Code: H01 - Transfer Station  
Quantity Tons: 0.0625  
Waste Quantity: 15  
Quantity Unit: G  
Additional Code 1: Not reported  
Additional Code 2: Not reported  
Additional Code 3: Not reported  
Additional Code 4: Not reported  
Additional Code 5: Not reported

Shipment Date: 20010709  
Creation Date: 8/24/2001 0:00:00  
Receipt Date: 20010710  
Manifest ID: 21133535  
Trans EPA ID: SCR000075150  
Trans Name: Not reported  
Trans 2 EPA ID: Not reported  
Trans 2 Name: Not reported  
TSDf EPA ID: CAD053044053  
Trans Name: Not reported  
TSDf Alt EPA ID: Not reported  
TSDf Alt Name: Not reported  
Waste Code Description: 213 - Hydrocarbon solvents (benzene, hexane, Stoddard, etc.  
RCRA Code: D039  
Meth Code: H01 - Transfer Station  
Quantity Tons: 0.0417  
Waste Quantity: 10  
Quantity Unit: G  
Additional Code 1: Not reported  
Additional Code 2: Not reported  
Additional Code 3: Not reported  
Additional Code 4: Not reported  
Additional Code 5: Not reported

Shipment Date: 20010306  
Creation Date: 4/30/2001 0:00:00  
Receipt Date: 20010307  
Manifest ID: 20366928  
Trans EPA ID: SCR000075150  
Trans Name: Not reported  
Trans 2 EPA ID: Not reported  
Trans 2 Name: Not reported  
TSDf EPA ID: CAD053044053  
Trans Name: Not reported

Map ID  
Direction  
Distance  
Elevation

MAP FINDINGS

Site

Database(s)

EDR ID Number  
EPA ID Number

**SMITH MACHINE AND QUANDRY (Continued)**

**S113045267**

TSDf Alt EPA ID:	CAD053044053
TSDf Alt Name:	Not reported
Waste Code Description:	213 - Hydrocarbon solvents (benzene, hexane, Stoddard, etc.
RCRA Code:	D039
Meth Code:	H01 - Transfer Station
Quantity Tons:	0.0625
Waste Quantity:	15
Quantity Unit:	G
Additional Code 1:	Not reported
Additional Code 2:	Not reported
Additional Code 3:	Not reported
Additional Code 4:	Not reported
Additional Code 5:	Not reported
Additional Info:	
Year:	2000
Gen EPA ID:	CAL000060590
Shipment Date:	20001103
Creation Date:	1/9/2001 0:00:00
Receipt Date:	20001103
Manifest ID:	20522478
Trans EPA ID:	SCR000075150
Trans Name:	Not reported
Trans 2 EPA ID:	Not reported
Trans 2 Name:	Not reported
TSDf EPA ID:	CAD053044053
Trans Name:	Not reported
TSDf Alt EPA ID:	Not reported
TSDf Alt Name:	Not reported
Waste Code Description:	213 - Hydrocarbon solvents (benzene, hexane, Stoddard, etc.
RCRA Code:	D039
Meth Code:	H01 - Transfer Station
Quantity Tons:	0.0583
Waste Quantity:	14
Quantity Unit:	G
Additional Code 1:	Not reported
Additional Code 2:	Not reported
Additional Code 3:	Not reported
Additional Code 4:	Not reported
Additional Code 5:	Not reported
Additional Info:	
Year:	1997
Gen EPA ID:	CAL000060590
Shipment Date:	19970827
Creation Date:	12/11/1997 0:00:00
Receipt Date:	Not reported
Manifest ID:	96100005
Trans EPA ID:	ILD984908202
Trans Name:	Not reported
Trans 2 EPA ID:	Not reported
Trans 2 Name:	Not reported
TSDf EPA ID:	CAD093459485
Trans Name:	Not reported



Map ID  
Direction  
Distance  
Elevation

MAP FINDINGS

Site

Database(s)

EDR ID Number  
EPA ID Number

**SMITH MACHINE AND QUANDRY (Continued)**

**S113045267**

TSDf Alt EPA ID: Not reported  
TSDf Alt Name: Not reported  
Waste Code Description: 342 - Organic liquids with metals (see 121  
RCRA Code: D006  
Meth Code: - Not reported  
Quantity Tons: 0.2835  
Waste Quantity: 68  
Quantity Unit: G  
Additional Code 1: Not reported  
Additional Code 2: Not reported  
Additional Code 3: Not reported  
Additional Code 4: Not reported  
Additional Code 5: Not reported

**AI383** **JIM & KATIE HETHERINGTON**  
**NW** **321 SAINT JAMES DR**  
**< 1/8** **PIEDMONT, CA 94611**  
**0.055 mi.**  
**292 ft.** **Site 2 of 2 in cluster AI**

**HWTS** **S118211810**  
**HAZNET** **N/A**

**Actual:** **367 ft.** **HWTS:**  
**Focus Map:** **9** **Name:** JIM & KATIE HETHERINGTON  
**Address:** 321 SAINT JAMES DR  
**Address 2:** Not reported  
**City,State,Zip:** PIEDMONT, CA 94611  
**EPA ID:** CAC002772890  
**Inactive Date:** 08/28/2014  
**Create Date:** 05/29/2014  
**Last Act Date:** Not reported  
**Mailing Name:** Not reported  
**Mailing Address:** 321 SAINT JAMES DR  
**Mailing Address 2:** Not reported  
**Mailing City,State,Zip:** PIEDMONT, CA 94611  
**Owner Name:** JIM & KATIE HETHERINGTON  
**Owner Address:** 321 SAINT JAMES DR  
**Owner Address 2:** Not reported  
**Owner City,State,Zip:** PIEDMONT, CA 94611  
**Owner Phone:** Not reported  
**Owner Fax:** Not reported  
**Contact Name:** JIM & KATIE HETHERINGTON  
**Contact Address:** 321 SAINT JAMES DR  
**Contact Address 2:** Not reported  
**City,State,Zip:** PIEDMONT, CA 94611  
**Contact Phone:** Not reported  
**Contact Fax:** Not reported  
**Facility Status:** Inactive  
**Facility Type:** TEMPORARY  
**Category:** STATE  
**Latitude:** 37.813295  
**Longitude:** -122.216704

**HAZNET:**  
**Name:** JIM & KATIE HETHERINGTON  
**Address:** 321 SAINT JAMES DR  
**Address 2:** Not reported  
**City,State,Zip:** PIEDMONT, CA 94611  
**Contact:** JIM & KATIE HETHERINGTON

Map ID  
Direction  
Distance  
Elevation

MAP FINDINGS

Site

Database(s)

EDR ID Number  
EPA ID Number

**JIM & KATIE HETHERINGTON (Continued)**

**S118211810**

Telephone: 4129157444  
Mailing Name: Not reported  
Mailing Address: 321 SAINT JAMES DR  
  
Year: 2014  
Gepaid: CAC002772890  
TSD EPA ID: CAD981382732  
CA Waste Code: 151 - Asbestos containing waste  
Disposal Method: H132 - Landfill Or Surface Impoundment That Will Be Closed As  
Landfill( To Include On-Site Treatment And/Or Stabilization)  
Tons: 0.4

Additional Info:

Year: 2014  
Gen EPA ID: CAC002772890  
  
Shipment Date: 20140529  
Creation Date: 7/21/2014 22:15:06  
Receipt Date: 20140604  
Manifest ID: 012387298JJK  
Trans EPA ID: CAL000291177  
Trans Name: SYNERGY ENTERPRISES INC  
Trans 2 EPA ID: CAR000037283  
Trans 2 Name: WORLD ENVIRONMENTAL & ENERGY  
TSD EPA ID: CAD981382732  
Trans Name: ALTAMONT LANDFILL  
TSD EPA Alt ID: Not reported  
TSD EPA Alt Name: Not reported  
Waste Code Description: 151 - Asbestos-containing waste  
RCRA Code: Not reported  
Meth Code: H132 - Landfill Or Surface Impoundment That Will Be Closed As  
Landfill( To Include On-Site Treatment And/Or Stabilization)  
  
Quantity Tons: 0.4  
Waste Quantity: 1  
Quantity Unit: Y  
Additional Code 1: Not reported  
Additional Code 2: Not reported  
Additional Code 3: Not reported  
Additional Code 4: Not reported  
Additional Code 5: Not reported

**BJ384 CRAIG KIND**  
**NE 1240 BATES RD**  
**< 1/8 OAKLAND, CA 94610**  
**0.057 mi.**  
**302 ft. Site 1 of 5 in cluster BJ**

**HWTS S118229423**  
**HAZNET N/A**

**Actual:** HWTS:  
**125 ft.** Name: CRAIG KIND  
**Focus Map:** Address: 1240 BATES RD  
**8** Address 2: Not reported  
City,State,Zip: OAKLAND, CA 94610  
EPA ID: CAC002797073  
Inactive Date: 03/17/2015  
Create Date: 12/16/2014  
Last Act Date: Not reported

Map ID  
Direction  
Distance  
Elevation

MAP FINDINGS

Site

Database(s)

EDR ID Number  
EPA ID Number

**CRAIG KIND (Continued)**

**S118229423**

Mailing Name: Not reported  
Mailing Address: 1240 BATES RD  
Mailing Address 2: Not reported  
Mailing City,State,Zip: OAKLAND, CA 94610  
Owner Name: CRAIG KIND  
Owner Address: 1240 BATES RD  
Owner Address 2: Not reported  
Owner City,State,Zip: OAKLAND, CA 94610  
Owner Phone: Not reported  
Owner Fax: Not reported  
Contact Name: CRAIG KIND  
Contact Address: 1240 BATES RD  
Contact Address 2: Not reported  
City,State,Zip: OAKLAND, CA 94610  
Contact Phone: Not reported  
Contact Fax: Not reported  
Facility Status: Inactive  
Facility Type: TEMPORARY  
Category: STATE  
Latitude: 37.806101  
Longitude: -122.229667

**HAZNET:**

Name: CRAIG KIND  
Address: 1240 BATES RD  
Address 2: Not reported  
City,State,Zip: OAKLAND, CA 94610  
Contact: CRAIG KIND  
Telephone: 9144192127  
Mailing Name: Not reported  
Mailing Address: 1240 BATES RD

Year: 2014  
Gepaid: CAC002797073  
TSD EPA ID: CAD981382732  
CA Waste Code: 151 - Asbestos containing waste  
Disposal Method: H132 - Landfill Or Surface Impoundment That Will Be Closed As Landfill( To Include On-Site Treatment And/Or Stabilization)  
Tons: 0.23

**Additional Info:**

Year: 2014  
Gen EPA ID: CAC002797073  
Shipment Date: 20141222  
Creation Date: 3/3/2015 22:15:07  
Receipt Date: 20150106  
Manifest ID: 013879696JJK  
Trans EPA ID: CAL000291177  
Trans Name: SYNERGY ENTERPRISES INC  
Trans 2 EPA ID: CAR000037283  
Trans 2 Name: WORLD ENVIRONMENTAL & ENERGY  
TSD EPA ID: CAD981382732  
Trans Name: ALTAMONT LANDFILL  
TSD EPA ID: Not reported

Map ID  
 Direction  
 Distance  
 Elevation

MAP FINDINGS

Site

Database(s)

EDR ID Number  
 EPA ID Number

**CRAIG KIND (Continued)**

**S118229423**

TSDf Alt Name:	Not reported
Waste Code Description:	151 - Asbestos-containing waste
RCRA Code:	Not reported
Meth Code:	H132 - Landfill Or Surface Impoundment That Will Be Closed As Landfill( To Include On-Site Treatment And/Or Stabilization)
Quantity Tons:	0.23
Waste Quantity:	1
Quantity Unit:	Y
Additional Code 1:	Not reported
Additional Code 2:	Not reported
Additional Code 3:	Not reported
Additional Code 4:	Not reported
Additional Code 5:	Not reported

**AZ385**  
**NNW**  
 < 1/8  
 0.058 mi.  
 308 ft.

**GREENWOOD NORWOOD LLC**  
**4182/4188 GREENWOOD AVE**  
**OAKLAND, CA 94602**

**FINDS 1025447614**  
**N/A**

**Site 2 of 12 in cluster AZ**

**Actual:** FINDS:  
**198 ft.** Registry ID: 110070513905

**Focus Map:**  
**8** [Click Here for FRS Facility Detail Report:](#)

Environmental Interest/Information System:  
 The Resource Conservation and Recovery Act Information System (RCRAInfo) is EPA's comprehensive information system in support of the Resource Conservation and Recovery Act (RCRA) of 1976 and the Hazardous and Solid Waste Amendments (HSWA) of 1984. It tracks many types of information about generators, transporters, treaters, storers, and disposers of hazardous waste.

[Click this hyperlink](#) while viewing on your computer to access additional FINDS: detail in the EDR Site Report.

**AZ386**  
**NNW**  
 < 1/8  
 0.058 mi.  
 308 ft.

**WA CRAIG**  
**4182 GREENWOOD**  
**OAKLAND, CA 94602**

**HWTS S124553409**  
**N/A**

**Site 3 of 12 in cluster AZ**

**Actual:** HWTS:  
**198 ft.** Name: WA CRAIG  
**Focus Map:** Address: 4182 GREENWOOD  
**8** Address 2: Not reported  
 City,State,Zip: OAKLAND, CA 94602  
 EPA ID: CAC001250400  
 Inactive Date: 10/25/2000  
 Create Date: 09/15/1997  
 Last Act Date: Not reported  
 Mailing Name: Not reported  
 Mailing Address: PO BOX 448  
 Mailing Address 2: Not reported  
 Mailing City,State,Zip: NAPA, CA 945590000  
 Owner Name: WA CRAIG  
 Owner Address: PO BOX 448  
 Owner Address 2: Not reported

Map ID  
Direction  
Distance  
Elevation

MAP FINDINGS

Site

Database(s)

EDR ID Number  
EPA ID Number

**WA CRAIG (Continued)**

**S124553409**

Owner City,State,Zip: NAPA, CA 945590000  
Owner Phone: Not reported  
Owner Fax: Not reported  
Contact Name: DIANE NIGY  
Contact Address: PO BOX 448  
Contact Address 2: Not reported  
City,State,Zip: NAPA, CA 945590000  
Contact Phone: Not reported  
Contact Fax: Not reported  
Facility Status: Inactive  
Facility Type: TEMPORARY  
Category: STATE  
Latitude: 37.807796  
Longitude: -122.223746

**AZ387** **GREENWOOD NORWOOD LLC**  
**NNW** **4182/4188 GREENWOOD AVE**  
**< 1/8** **OAKLAND, CA 94602**  
**0.058 mi.**  
**308 ft.** **Site 4 of 12 in cluster AZ**

**ECHO** **1024724956**  
**N/A**

**Actual:** **ECHO:**  
**198 ft.** Envid: 1024724956  
**Focus Map:** Registry ID: 110070513905  
**8** DFR URL: <http://echo.epa.gov/detailed-facility-report?fid=110070513905>  
Name: GREENWOOD NORWOOD LLC  
Address: 4182/4188 GREENWOOD AVE  
City,State,Zip: OAKLAND, CA 94602

**AZ388** **GREENWOOD NORWOOD LLC**  
**NNW** **4182/4188 GREENWOOD AVENUE**  
**< 1/8** **OAKLAND, CA 94602**  
**0.058 mi.**  
**308 ft.** **Site 5 of 12 in cluster AZ**

**HWTS** **S123596437**  
**HAZNET** **N/A**

**Actual:** **HWTS:**  
**198 ft.** Name: GREENWOOD NORWOOD LLC  
**Focus Map:** Address: 4182/4188 GREENWOOD AVENUE  
**8** Address 2: Not reported  
City,State,Zip: OAKLAND, CA 94602  
EPA ID: CAC002805128  
Inactive Date: 05/27/2015  
Create Date: 02/25/2015  
Last Act Date: Not reported  
Mailing Name: Not reported  
Mailing Address: 1901 HARRISON ST STE 1580  
Mailing Address 2: Not reported  
Mailing City,State,Zip: OAKLAND, CA 946123667  
Owner Name: GREENWOOD NORWOOD LLC  
Owner Address: 1901 HARRISON ST STE 1580  
Owner Address 2: Not reported  
Owner City,State,Zip: OAKLAND, CA 946123667  
Owner Phone: Not reported  
Owner Fax: Not reported  
Contact Name: CHRISTOPHER BOOTH  
Contact Address: 1901 HARRISON ST STE 1580

Map ID  
Direction  
Distance  
Elevation

MAP FINDINGS

Site

Database(s)

EDR ID Number  
EPA ID Number

**GREENWOOD NORWOOD LLC (Continued)**

**S123596437**

Contact Address 2:	Not reported
City,State,Zip:	OAKLAND, CA 946123667
Contact Phone:	Not reported
Contact Fax:	Not reported
Facility Status:	Inactive
Facility Type:	TEMPORARY
Category:	STATE
Latitude:	37.807785
Longitude:	-122.223504
<b>NAICS:</b>	
EPA ID:	CAC002805128
Create Date:	2015-02-25 10:41:00.637
NAICS Code:	53111
NAICS Description:	Lessors of Residential Buildings and Dwellings
Issued EPA ID Date:	2015-02-25 10:41:00.64000
Inactive Date:	2015-05-27 10:41:00.63700
Facility Name:	GREENWOOD NORWOOD LLC
Facility Address:	4182/4188 GREENWOOD AVENUE
Facility Address 2:	Not reported
Facility City:	OAKLAND
Facility County:	Not reported
Facility State:	CA
Facility Zip:	94602
<b>HAZNET:</b>	
Name:	GREENWOOD NORWOOD LLC
Address:	4182/4188 GREENWOOD AVENUE
Address 2:	Not reported
City,State,Zip:	OAKLAND, CA 94602
Contact:	CHRISTOPHER BOOTH
Telephone:	5104636941
Mailing Name:	Not reported
Mailing Address:	1901 HARRISON ST STE 1580
Year:	2015
Gepaid:	CAC002805128
TSD EPA ID:	CAD981382732
CA Waste Code:	151 - Asbestos containing waste
Disposal Method:	H132 - Landfill Or Surface Impoundment That Will Be Closed As Landfill( To Include On-Site Treatment And/Or Stabilization)
Tons:	0.23
<b>Additional Info:</b>	
Year:	2015
Gen EPA ID:	CAC002805128
Shipment Date:	20150312
Creation Date:	6/26/2015 22:16:07
Receipt Date:	20150319
Manifest ID:	010191738JJK
Trans EPA ID:	CAR000037283
Trans Name:	WORLD ENVIRONMENTAL & ENERGY INC
Trans 2 EPA ID:	Not reported
Trans 2 Name:	Not reported

Map ID  
 Direction  
 Distance  
 Elevation

MAP FINDINGS

Site

Database(s)

EDR ID Number  
 EPA ID Number

**GREENWOOD NORWOOD LLC (Continued)**

**S123596437**

TSDF EPA ID:	CAD981382732
Trans Name:	ALTAMONT LANDFILL
TSDF Alt EPA ID:	Not reported
TSDF Alt Name:	Not reported
Waste Code Description:	151 - Asbestos-containing waste
RCRA Code:	Not reported
Meth Code:	H132 - Landfill Or Surface Impoundment That Will Be Closed As Landfill( To Include On-Site Treatment And/Or Stabilization)
Quantity Tons:	0.23
Waste Quantity:	1
Quantity Unit:	Y
Additional Code 1:	Not reported
Additional Code 2:	Not reported
Additional Code 3:	Not reported
Additional Code 4:	Not reported
Additional Code 5:	Not reported

**AZ389**  
**NNW**  
**< 1/8**  
**0.058 mi.**  
**308 ft.**

**GREENWOOD NORWOOD LLC**  
**4182/4188 GREENWOOD AVE**  
**OAKLAND, CA 94602**  
**Site 6 of 12 in cluster AZ**

**RCRA NonGen / NLR**    **1024873191**  
**CAL000441842**

**Actual:**  
**198 ft.**  
**Focus Map:**  
**8**

RCRA Listings:	
Date Form Received by Agency:	20181214
Handler Name:	Greenwood Norwood Llc
Handler Address:	4182/4188 GREENWOOD AVE
Handler City,State,Zip:	OAKLAND, CA 94602
EPA ID:	CAL000441842
Contact Name:	CHRISTOPHER BOOTH
Contact Address:	1901 HARRISON ST STE 1580
Contact City,State,Zip:	OAKLAND, CA 94612
Contact Telephone:	510-463-6941
Contact Fax:	510-463-6980
Contact Email:	BOOTHCP@CCI-SF.COM
Contact Title:	Not reported
EPA Region:	09
Land Type:	Not reported
Federal Waste Generator Description:	Not a generator, verified
Non-Notifier:	Not reported
Biennial Report Cycle:	Not reported
Accessibility:	Not reported
Active Site Indicator:	Handler Activities
State District Owner:	Not reported
State District:	Not reported
Mailing Address:	1901 HARRISON ST STE 1580
Mailing City,State,Zip:	OAKLAND, CA 94612
Owner Name:	Christopher Booth
Owner Type:	Other
Operator Name:	Christopher Booth
Operator Type:	Other
Short-Term Generator Activity:	No
Importer Activity:	No
Mixed Waste Generator:	No
Transporter Activity:	No
Transfer Facility Activity:	No
Recycler Activity with Storage:	No
Small Quantity On-Site Burner Exemption:	No

Map ID  
 Direction  
 Distance  
 Elevation

MAP FINDINGS

Site

Database(s)

EDR ID Number  
 EPA ID Number

**GREENWOOD NORWOOD LLC (Continued)**

**1024873191**

Smelting Melting and Refining Furnace Exemption:	No
Underground Injection Control:	No
Off-Site Waste Receipt:	No
Universal Waste Indicator:	Yes
Universal Waste Destination Facility:	Yes
Federal Universal Waste:	No
Active Site State-Reg Handler:	---
Federal Facility Indicator:	Not reported
Hazardous Secondary Material Indicator:	N
Sub-Part K Indicator:	Not reported
2018 GPRC Permit Baseline:	Not on the Baseline
2018 GPRC Renewals Baseline:	Not on the Baseline
202 GPRC Corrective Action Baseline:	No
Subject to Corrective Action Universe:	No
Non-TSDFs Where RCRA CA has Been Imposed Universe:	No
Corrective Action Priority Ranking:	No NCAPS ranking
Environmental Control Indicator:	No
Institutional Control Indicator:	No
Human Exposure Controls Indicator:	N/A
Groundwater Controls Indicator:	N/A
Significant Non-Complier Universe:	No
Unaddressed Significant Non-Complier Universe:	No
Addressed Significant Non-Complier Universe:	No
Significant Non-Complier With a Compliance Schedule Universe:	No
Financial Assurance Required:	Not reported
Handler Date of Last Change:	20181220
Recognized Trader-Importer:	No
Recognized Trader-Exporter:	No
Importer of Spent Lead Acid Batteries:	No
Exporter of Spent Lead Acid Batteries:	No
Recycler Activity Without Storage:	No
Manifest Broker:	No
Sub-Part P Indicator:	No

Handler - Owner Operator:

Owner/Operator Indicator:	Owner
Owner/Operator Name: CHRISTOPHER BOOTH	
Legal Status:	Other
Date Became Current:	Not reported
Date Ended Current:	Not reported
Owner/Operator Address:	1901 HARRISON ST STE 1580
Owner/Operator City,State,Zip:	OAKLAND, CA 94612
Owner/Operator Telephone:	510-463-6941
Owner/Operator Telephone Ext:	Not reported
Owner/Operator Fax:	Not reported
Owner/Operator Email:	Not reported

Owner/Operator Indicator:	Operator
Owner/Operator Name: CHRISTOPHER BOOTH	
Legal Status:	Other
Date Became Current:	Not reported
Date Ended Current:	Not reported
Owner/Operator Address:	1901 HARRISON ST STE 1580
Owner/Operator City,State,Zip:	OAKLAND, CA 94612
Owner/Operator Telephone:	510-463-6941
Owner/Operator Telephone Ext:	Not reported



Map ID  
Direction  
Distance  
Elevation

MAP FINDINGS

Site

Database(s)

EDR ID Number  
EPA ID Number

**GREENWOOD NORWOOD LLC (Continued)**

**1024873191**

Owner/Operator Fax: Not reported  
Owner/Operator Email: Not reported

Historic Generators:

Receive Date: 20181214  
Handler Name: GREENWOOD NORWOOD LLC  
Federal Waste Generator Description: Not a generator, verified  
State District Owner: Not reported  
Large Quantity Handler of Universal Waste: No  
Recognized Trader Importer: No  
Recognized Trader Exporter: No  
Spent Lead Acid Battery Importer: No  
Spent Lead Acid Battery Exporter: No  
Current Record: Yes  
Non Storage Recycler Activity: Not reported  
Electronic Manifest Broker: Not reported

List of NAICS Codes and Descriptions:

NAICS Code: 531110  
NAICS Description: LESSORS OF RESIDENTIAL BUILDINGS AND DWELLINGS

Facility Has Received Notices of Violations:

Violations: No Violations Found

Evaluation Action Summary:

Evaluations: No Evaluations Found

AZ390  
NNW  
< 1/8  
0.058 mi.  
308 ft.

**GREENWOOD NORWOOD LLC**  
**4182/4188 GREENWOOD AVE**  
**OAKLAND, CA 94602**

**HWTS S124927842**  
**N/A**

**Site 7 of 12 in cluster AZ**

**Actual:**  
**198 ft.**

**Focus Map:**  
**8**

HWTS:  
Name: GREENWOOD NORWOOD LLC  
Address: 4182/4188 GREENWOOD AVE  
Address 2: Not reported  
City,State,Zip: OAKLAND, CA 94602  
EPA ID: CAL000441842  
Inactive Date: Not reported  
Create Date: 12/14/2018  
Last Act Date: Not reported  
Mailing Name: Not reported  
Mailing Address: 1901 HARRISON ST STE 1580  
Mailing Address 2: Not reported  
Mailing City,State,Zip: OAKLAND, CA 94612  
Owner Name: CHRISTOPHER BOOTH  
Owner Address: 1901 HARRISON ST STE 1580  
Owner Address 2: Not reported  
Owner City,State,Zip: OAKLAND, CA 94612  
Owner Phone: Not reported  
Owner Fax: Not reported  
Contact Name: CHRISTOPHER BOOTH  
Contact Address: 1901 HARRISON ST STE 1580  
Contact Address 2: Not reported

Map ID  
 Direction  
 Distance  
 Elevation

MAP FINDINGS

Site

Database(s)

EDR ID Number  
 EPA ID Number

**GREENWOOD NORWOOD LLC (Continued)**

**S124927842**

City,State,Zip: OAKLAND, CA 94612  
 Contact Phone: Not reported  
 Contact Fax: Not reported  
 Facility Status: Active  
 Facility Type: PERMANENT  
 Category: STATE  
 Latitude: 37.807785  
 Longitude: -122.223006

NAICS:  
 EPA ID: CAL000441842  
 Create Date: 2018-12-14 15:03:25.157  
 NAICS Code: 531110  
 NAICS Description: Lessors of Residential Buildings and Dwellings  
 Issued EPA ID Date: 2018-12-14 15:03:25.11000  
 Inactive Date: Not reported  
 Facility Name: GREENWOOD NORWOOD LLC  
 Facility Address: 4182/4188 GREENWOOD AVE  
 Facility Address 2: Not reported  
 Facility City: OAKLAND  
 Facility County: Not reported  
 Facility State: CA  
 Facility Zip: 94602

**AZ391 4182 GREENWOOD AVE APARTMENTS**  
**NNW 4182 GREENWOOD AVE**  
**< 1/8 OAKLAND, CA 94602**  
**0.058 mi.**  
**308 ft. Site 8 of 12 in cluster AZ**

**HWTS S113458909**  
**HAZNET N/A**

**Actual:** HWTS:  
**198 ft.** Name: 4182 GREENWOOD AVE APARTMENTS  
**Focus Map:** Address: 4182 GREENWOOD AVE  
**8** Address 2: Not reported  
 City,State,Zip: OAKLAND, CA 94602  
 EPA ID: CAC002651238  
 Inactive Date: 08/31/2010  
 Create Date: 03/03/2010  
 Last Act Date: Not reported  
 Mailing Name: Not reported  
 Mailing Address: 101 HOWARD ST  
 Mailing Address 2: Not reported  
 Mailing City,State,Zip: SAN FRANCISCO, CA 94105  
 Owner Name: CHRISTOPER BOOTH  
 Owner Address: 101 HOWARD ST  
 Owner Address 2: Not reported  
 Owner City,State,Zip: SAN FRANCISCO, CA 94105  
 Owner Phone: Not reported  
 Owner Fax: Not reported  
 Contact Name: CHRISTOPER BOOTH  
 Contact Address: 101 HOWARD ST  
 Contact Address 2: Not reported  
 City,State,Zip: SAN FRANCISCO, CA 94105  
 Contact Phone: Not reported  
 Contact Fax: Not reported  
 Facility Status: Inactive  
 Facility Type: TEMPORARY

Map ID  
Direction  
Distance  
Elevation

MAP FINDINGS

Site

Database(s)

EDR ID Number  
EPA ID Number

**4182 GREENWOOD AVE APARTMENTS (Continued)**

**S113458909**

Category: STATE  
Latitude: 37.807822  
Longitude: -122.223703

**HAZNET:**

Name: 4182 GREENWOOD AVE APARTMENTS  
Address: 4182 GREENWOOD AVE  
Address 2: Not reported  
City,State,Zip: OAKLAND, CA 94602  
Contact: CHRISTOPER BOOTH  
Telephone: 4153922708  
Mailing Name: Not reported  
Mailing Address: 101 HOWARD ST  
  
Year: 2010  
Gepaid: CAC002651238  
TSD EPA ID: CAD961382732  
CA Waste Code: 151 - Asbestos containing waste  
Disposal Method: H132 - Landfill Or Surface Impoundment That Will Be Closed As  
Landfill( To Include On-Site Treatment And/Or Stabilization)  
Tons: 0.4

**Additional Info:**

Year: 2010  
Gen EPA ID: CAC002651238  
  
Shipment Date: 20100304  
Creation Date: 6/10/2010 18:30:08  
Receipt Date: 20100311  
Manifest ID: 004736123JJK  
Trans EPA ID: CAR000037283  
Trans Name: WORLD ENVIRONMENTAL & ENERGY INC  
Trans 2 EPA ID: Not reported  
Trans 2 Name: Not reported  
TSD EPA ID: CAD961382732  
Trans Name: ALTAMONT LANDFILL  
TSD EPA ID: Not reported  
TSD EPA Alt Name: Not reported  
Waste Code Description: 151 - Asbestos-containing waste  
RCRA Code: Not reported  
Meth Code: H132 - Landfill Or Surface Impoundment That Will Be Closed As  
Landfill( To Include On-Site Treatment And/Or Stabilization)  
Quantity Tons: 0.4  
Waste Quantity: 1  
Quantity Unit: Y  
Additional Code 1: Not reported  
Additional Code 2: Not reported  
Additional Code 3: Not reported  
Additional Code 4: Not reported  
Additional Code 5: Not reported

Map ID  
Direction  
Distance  
Elevation

MAP FINDINGS

Site

Database(s)

EDR ID Number  
EPA ID Number

**AZ392**      **THE GREENWOOD CO.**  
**NNW**        **4182 GREENWOOD AVE**  
**< 1/8**        **OAKLAND, CA 94602**  
**0.058 mi.**  
**308 ft.**      **Site 9 of 12 in cluster AZ**

**HWTS**      **S123578953**  
**HAZNET**    **N/A**

**Actual:**  
**198 ft.**

**HWTS:**

**Focus Map:**  
**8**

Name: THE GREENWOOD CO.  
Address: 4182 GREENWOOD AVE  
Address 2: Not reported  
City,State,Zip: OAKLAND, CA 94602  
EPA ID: CAC001077888  
Inactive Date: 10/25/2000  
Create Date: 09/12/1997  
Last Act Date: Not reported  
Mailing Name: Not reported  
Mailing Address: 101 HOWARD ST, STE 404  
Mailing Address 2: Not reported  
Mailing City,State,Zip: SAN FRANCISCO, CA 941050000  
Owner Name: PARTNERSHIP  
Owner Address: 101 HOWARD ST, STE 404  
Owner Address 2: Not reported  
Owner City,State,Zip: SAN FRANCISCO, CA 941050000  
Owner Phone: Not reported  
Owner Fax: Not reported  
Contact Name: CHRISTOPHER BOOTH/PARTNER  
Contact Address: 4182 GREENWOOD AVE  
Contact Address 2: Not reported  
City,State,Zip: OAKLAND, CA 946020000  
Contact Phone: Not reported  
Contact Fax: Not reported  
Facility Status: Inactive  
Facility Type: TEMPORARY  
Category: STATE  
Latitude: 37.807796  
Longitude: -122.223746

**HAZNET:**

Name: THE GREENWOOD CO.  
Address: 4182 GREENWOOD AVE  
Address 2: Not reported  
City,State,Zip: OAKLAND, CA 946020000  
Contact: CHRISTOPHER BOOTH/PARTNER  
Telephone: 4153922708  
Mailing Name: Not reported  
Mailing Address: 101 HOWARD ST, STE 404

Year: 1997  
Gepaid: CAC001077888  
TSD EPA ID: CAT080012602  
CA Waste Code: 221 - Waste oil and mixed oil  
Disposal Method: H01 - Transfer Station  
Tons: 2.375

Year: 1997  
Gepaid: CAC001077888  
TSD EPA ID: CAD009466392  
CA Waste Code: 512 - Other empty containers 30 gallons or more  
Disposal Method: R01 - Recycler

Map ID  
Direction  
Distance  
Elevation

MAP FINDINGS

Site

Database(s)

EDR ID Number  
EPA ID Number

**THE GREENWOOD CO. (Continued)**

**S123578953**

Tons: 0.75

Additional Info:

Year: 1997  
Gen EPA ID: CAC001077888

Shipment Date: 19971023  
Creation Date: 3/18/1998 0:00:00  
Receipt Date: 19971023  
Manifest ID: 95893496  
Trans EPA ID: CAD000160519  
Trans Name: Not reported  
Trans 2 EPA ID: Not reported  
Trans 2 Name: Not reported  
TSDf EPA ID: CAT080012602  
Trans Name: Not reported  
TSDf Alt EPA ID: Not reported  
TSDf Alt Name: Not reported  
Waste Code Description: 221 - Waste oil and mixed oil  
RCRA Code: Not reported  
Meth Code: H01 - Transfer Station  
Quantity Tons: 2.375  
Waste Quantity: 625  
Quantity Unit: G  
Additional Code 1: Not reported  
Additional Code 2: Not reported  
Additional Code 3: Not reported  
Additional Code 4: Not reported  
Additional Code 5: Not reported

Shipment Date: 19971023  
Creation Date: 7/23/1998 0:00:00  
Receipt Date: 19971023  
Manifest ID: 96734072  
Trans EPA ID: CAD982438566  
Trans Name: Not reported  
Trans 2 EPA ID: Not reported  
Trans 2 Name: Not reported  
TSDf EPA ID: CAD009466392  
Trans Name: Not reported  
TSDf Alt EPA ID: CAD009466392  
TSDf Alt Name: Not reported  
Waste Code Description: 512 - Other empty containers 30 gallons or more  
RCRA Code: Not reported  
Meth Code: R01 - Recycler  
Quantity Tons: 0.75  
Waste Quantity: 1500  
Quantity Unit: P  
Additional Code 1: Not reported  
Additional Code 2: Not reported  
Additional Code 3: Not reported  
Additional Code 4: Not reported  
Additional Code 5: Not reported

MAP FINDINGS

Map ID Direction Distance Elevation		Database(s)	EDR ID Number EPA ID Number
--	--	-------------	--------------------------------

<b>AY393</b> <b>NW</b> < 1/8 0.058 mi. 308 ft.	<b>KRISTEN &amp; JONATHAN SORG</b> <b>55 WYNGAARD AVE</b> <b>PIEDMONT, CA 94611</b>  <b>Site 8 of 10 in cluster AY</b>	<b>FINDS</b> <b>ECHO</b>	<b>1024648027</b> <b>N/A</b>
--	--	-----------------------------	---------------------------------

**Actual:** 458 ft.      **FINDS:**  
 Registry ID: 110070436414

**Focus Map:** 9      [Click Here for FRS Facility Detail Report:](#)

Environmental Interest/Information System:  
 The Resource Conservation and Recovery Act Information System (RCRAInfo) is EPA's comprehensive information system in support of the Resource Conservation and Recovery Act (RCRA) of 1976 and the Hazardous and Solid Waste Amendments (HSWA) of 1984. It tracks many types of information about generators, transporters, treaters, storers, and disposers of hazardous waste.

[Click this hyperlink](#) while viewing on your computer to access additional FINDS: detail in the EDR Site Report.

**ECHO:**  
 Envid: 1024648027  
 Registry ID: 110070436414  
 DFR URL: <http://echo.epa.gov/detailed-facility-report?fid=110070436414>  
 Name: KRISTEN & JONATHAN SORG  
 Address: 55 WYNGAARD AVE  
 City,State,Zip: PIEDMONT, CA 94611

<b>AY394</b> <b>NW</b> < 1/8 0.058 mi. 308 ft.	<b>KRISTEN &amp; JONATHAN SORG</b> <b>55 WYNGAARD AVE</b> <b>PIEDMONT, CA 94611</b>  <b>Site 9 of 10 in cluster AY</b>	<b>RCRA NonGen / NLR</b>	<b>1024760399</b> <b>CAC002980253</b>
--	--	--------------------------	--

**Actual:** 458 ft.      **RCRA Listings:**  
 Date Form Received by Agency: 20180914  
**Focus Map:** 9      Handler Name: Kristen & Jonathan Sorg  
 Handler Address: 55 WYNGAARD AVE  
 Handler City,State,Zip: PIEDMONT, CA 94611  
 EPA ID: CAC002980253  
 Contact Name: KRISTEN & JONATHAN SORG  
 Contact Address: 55 WYNGAARD AVE  
 Contact City,State,Zip: PIEDMONT, CA 94611  
 Contact Telephone: 650-556-5716  
 Contact Fax: Not reported  
 Contact Email: ELIZABETH.GARCIA@SYNERGYCOMPANIES.ORG  
 Contact Title: Not reported  
 EPA Region: 09  
 Land Type: Not reported  
 Federal Waste Generator Description: Not a generator, verified  
 Non-Notifier: Not reported  
 Biennial Report Cycle: Not reported  
 Accessibility: Not reported  
 Active Site Indicator: Handler Activities  
 State District Owner: Not reported  
 State District: Not reported  
 Mailing Address: 55 WYNGAARD AVE  
 Mailing City,State,Zip: PIEDMONT, CA 94611  
 Owner Name: Kristen & Jonathan Sorg

Map ID  
 Direction  
 Distance  
 Elevation

MAP FINDINGS

Site

Database(s)

EDR ID Number  
 EPA ID Number

**KRISTEN & JONATHAN SORG (Continued)**

**1024760399**

Owner Type:	Other
Operator Name:	Kristen & Jonathan Sorg
Operator Type:	Other
Short-Term Generator Activity:	No
Importer Activity:	No
Mixed Waste Generator:	No
Transporter Activity:	No
Transfer Facility Activity:	No
Recycler Activity with Storage:	No
Small Quantity On-Site Burner Exemption:	No
Smelting Melting and Refining Furnace Exemption:	No
Underground Injection Control:	No
Off-Site Waste Receipt:	No
Universal Waste Indicator:	Yes
Universal Waste Destination Facility:	Yes
Federal Universal Waste:	No
Active Site State-Reg Handler:	---
Federal Facility Indicator:	Not reported
Hazardous Secondary Material Indicator:	N
Sub-Part K Indicator:	Not reported
2018 GPRA Permit Baseline:	Not on the Baseline
2018 GPRA Renewals Baseline:	Not on the Baseline
202 GPRA Corrective Action Baseline:	No
Subject to Corrective Action Universe:	No
Non-TSDFs Where RCRA CA has Been Imposed Universe:	No
Corrective Action Priority Ranking:	No NCAPS ranking
Environmental Control Indicator:	No
Institutional Control Indicator:	No
Human Exposure Controls Indicator:	N/A
Groundwater Controls Indicator:	N/A
Significant Non-Complier Universe:	No
Unaddressed Significant Non-Complier Universe:	No
Addressed Significant Non-Complier Universe:	No
Significant Non-Complier With a Compliance Schedule Universe:	No
Financial Assurance Required:	Not reported
Handler Date of Last Change:	20181001
Recognized Trader-Importer:	No
Recognized Trader-Exporter:	No
Importer of Spent Lead Acid Batteries:	No
Exporter of Spent Lead Acid Batteries:	No
Recycler Activity Without Storage:	No
Manifest Broker:	No
Sub-Part P Indicator:	No

Handler - Owner Operator:

Owner/Operator Indicator:	Owner
Owner/Operator Name:	KRISTEN & JONATHAN SORG
Legal Status:	Other
Date Became Current:	Not reported
Date Ended Current:	Not reported
Owner/Operator Address:	55 WYNGAARD AVE
Owner/Operator City,State,Zip:	PIEDMONT, CA 94611
Owner/Operator Telephone:	650-556-5716
Owner/Operator Telephone Ext:	Not reported
Owner/Operator Fax:	Not reported
Owner/Operator Email:	Not reported

Map ID  
Direction  
Distance  
Elevation

MAP FINDINGS

Site

Database(s)

EDR ID Number  
EPA ID Number

**KRISTEN & JONATHAN SORG (Continued)**

**1024760399**

Owner/Operator Indicator: Operator  
Owner/Operator Name: KRISTEN & JONATHAN SORG  
Legal Status: Other  
Date Became Current: Not reported  
Date Ended Current: Not reported  
Owner/Operator Address: 55 WYNGAARD AVE  
Owner/Operator City,State,Zip: PIEDMONT, CA 94611  
Owner/Operator Telephone: 650-556-5716  
Owner/Operator Telephone Ext: Not reported  
Owner/Operator Fax: Not reported  
Owner/Operator Email: Not reported

Historic Generators:

Receive Date: 20180914  
Handler Name: KRISTEN & JONATHAN SORG  
Federal Waste Generator Description: Not a generator, verified  
State District Owner: Not reported  
Large Quantity Handler of Universal Waste: No  
Recognized Trader Importer: No  
Recognized Trader Exporter: No  
Spent Lead Acid Battery Importer: No  
Spent Lead Acid Battery Exporter: No  
Current Record: Yes  
Non Storage Recycler Activity: Not reported  
Electronic Manifest Broker: Not reported

List of NAICS Codes and Descriptions:

NAICS Code: 56299  
NAICS Description: ALL OTHER WASTE MANAGEMENT SERVICES

Facility Has Received Notices of Violations:

Violations: No Violations Found

Evaluation Action Summary:

Evaluations: No Evaluations Found

**AY395 KRISTEN & JONATHAN SORG**  
**NW 55 WYNGAARD AVE**  
**< 1/8 PIEDMONT, CA 94611**  
**0.058 mi.**  
**308 ft. Site 10 of 10 in cluster AY**

**HWTS S124698665**  
**HAZNET N/A**

**Actual:** HWTS:  
**458 ft.** Name: KRISTEN & JONATHAN SORG  
**Focus Map:** Address: 55 WYNGAARD AVE  
**9** Address 2: Not reported  
City,State,Zip: PIEDMONT, CA 94611  
EPA ID: CAC002980253  
Inactive Date: 12/14/2018  
Create Date: 09/14/2018  
Last Act Date: Not reported  
Mailing Name: Not reported  
Mailing Address: 55 WYNGAARD AVE  
Mailing Address 2: Not reported  
Mailing City,State,Zip: PIEDMONT, CA 94611



Map ID  
Direction  
Distance  
Elevation

MAP FINDINGS

Site

Database(s)

EDR ID Number  
EPA ID Number

**KRISTEN & JONATHAN SORG (Continued)**

**S124698665**

Owner Name: KRISTEN & JONATHAN SORG  
Owner Address: 55 WYNGAARD AVE  
Owner Address 2: Not reported  
Owner City,State,Zip: PIEDMONT, CA 94611  
Owner Phone: Not reported  
Owner Fax: Not reported  
Contact Name: KRISTEN & JONATHAN SORG  
Contact Address: 55 WYNGAARD AVE  
Contact Address 2: Not reported  
City,State,Zip: PIEDMONT, CA 94611  
Contact Phone: Not reported  
Contact Fax: Not reported  
Facility Status: Inactive  
Facility Type: TEMPORARY  
Category: STATE  
Latitude: 37.814967  
Longitude: -122.21509

**HAZNET:**

Name: KRISTEN & JONATHAN SORG  
Address: 55 WYNGAARD AVE  
Address 2: Not reported  
City,State,Zip: PIEDMONT, CA 94611  
Contact: KRISTEN & JONATHAN SORG  
Telephone: 6505565716  
Mailing Name: Not reported  
Mailing Address: 55 WYNGAARD AVE

Year: 2018  
Gepaid: CAC002980253  
TSD EPA ID: CAD981382732  
CA Waste Code: 151 - Asbestos containing waste  
Disposal Method: H132 - Landfill Or Surface Impoundment That Will Be Closed As  
Landfill( To Include On-Site Treatment And/Or Stabilization)  
Tons: 0.23000

**Detail Two:**

Year: 2018  
EM Manifest ID: 136845  
Shipment Date: 9/17/2018  
Receipt Date: 9/21/2018  
Manifest Number: 019596887JJK  
Generator EPA ID: CAC002980253  
Name: KRISTEN & JONATHAN SORG  
Address: 55 WYNGAARD AVE  
Address 2: Not reported  
City: PIEDMONT  
Zip: 94611  
Telephone: 800-439-9610  
Contact: Not reported  
Contact Telephone: 650-556-5716  
Transporter 1 EPA ID: CAL000291177  
Transporter 1 Emergency Number: Not reported  
Transporter 2 EPA ID: CAR000037283  
Transporter 2 Emergency Number: Not reported

Map ID  
Direction  
Distance  
Elevation

MAP FINDINGS

Site

Database(s)

EDR ID Number  
EPA ID Number

**KRISTEN & JONATHAN SORG (Continued)**

**S124698665**

TSDF EPA ID: CAD981382732  
TSDF Name: ALTAMONT LANDFILL & RESOURCE RECOVERY FACILITY  
TSDF Address 1: 10840 ALTAMONT PASS RD  
TSDF Address 2: Not reported  
TSDF City: LIVERMORE  
TSDF Zip: 94551  
TSDF Telephone: Not reported  
State:  
Year: 2018  
EM Manifest ID: 136845  
Generator EPA ID: CAC002980253  
Shipment Date: 2018-09-17  
Manifest Number: 019596887JJK  
Line Number: 1  
Method Code: H132  
Quantity Tons: 0.23000  
Quantity Waste: 1.000000  
Quantity Unit: Y  
Number of Containers: 5  
Type of Container: Burlap, cloth, paper, or plastic bags  
Quantity Type: Cubic Yards  
State Code: 151

AH396  
WNW  
< 1/8  
0.059 mi.  
309 ft.

**MARK DIVELBISS**  
**5938 RINCON DR**  
**OAKLAND, CA 94611**  
**Site 11 of 15 in cluster AH**

**HWTS S124639496**  
**N/A**

**Actual:**  
**855 ft.**  
**Focus Map:**  
**9**

**HWTS:**  
Name: MARK DIVELBISS  
Address: 5938 RINCON DR  
Address 2: Not reported  
City,State,Zip: OAKLAND, CA 94611  
EPA ID: CAC002840117  
Inactive Date: 03/05/2016  
Create Date: 12/04/2015  
Last Act Date: Not reported  
Mailing Name: Not reported  
Mailing Address: 5938 RINCON DR  
Mailing Address 2: Not reported  
Mailing City,State,Zip: OAKLAND, CA 946112642  
Owner Name: MARK DIVELBISS  
Owner Address: 5938 RINCON DR  
Owner Address 2: Not reported  
Owner City,State,Zip: OAKLAND, CA 946112642  
Owner Phone: Not reported  
Owner Fax: Not reported  
Contact Name: MARK DIVELBISS  
Contact Address: 5938 RINCON DR  
Contact Address 2: Not reported  
City,State,Zip: OAKLAND, CA 946112642  
Contact Phone: Not reported  
Contact Fax: Not reported  
Facility Status: Inactive  
Facility Type: TEMPORARY

Map ID  
 Direction  
 Distance  
 Elevation

MAP FINDINGS

Site

Database(s)

EDR ID Number  
 EPA ID Number

**MARK DIVELBISS (Continued)**

**S124639496**

Category: STATE  
 Latitude: 37.826137  
 Longitude: -122.20478

**AH397 DAVID KLIGMAN AND ANN CATRINA**  
**WNW 5946 RINCON DRIVE**  
**< 1/8 OAKLAND, CA 94611**  
**0.060 mi.**  
**315 ft. Site 12 of 15 in cluster AH**

**RCRA NonGen / NLR 1027453924**  
**CAC003192005**

**Actual:**  
**864 ft.**

**Focus Map:**  
**5**

RCRA Listings:	
Date Form Received by Agency:	20220826
Handler Name:	David Kligman And Ann Catrina
Handler Address:	5946 RINCON DRIVE
Handler City,State,Zip:	OAKLAND, CA 94611
EPA ID:	CAC003192005
Contact Name:	DAVID KLIGMAN AND ANN CATRINA
Contact Address:	5946 RINCON DRIVE
Contact City,State,Zip:	OAKLAND, CA 94611
Contact Telephone:	925-785-7925
Contact Fax:	Not reported
Contact Email:	MELISA@ENV-REM.COM
Contact Title:	Not reported
EPA Region:	09
Land Type:	Not reported
Federal Waste Generator Description:	Not a generator, verified
Non-Notifier:	Not reported
Biennial Report Cycle:	Not reported
Accessibility:	Not reported
Active Site Indicator:	Not reported
State District Owner:	Not reported
State District:	Not reported
Mailing Address:	5946 RINCON DRIVE
Mailing City,State,Zip:	OAKLAND, CA 94611
Owner Name:	David Kligman And Ann Catrina
Owner Type:	Other
Operator Name:	David Kligman And Ann Catrina
Operator Type:	Other
Short-Term Generator Activity:	No
Importer Activity:	No
Mixed Waste Generator:	No
Transporter Activity:	No
Transfer Facility Activity:	No
Recycler Activity with Storage:	No
Small Quantity On-Site Burner Exemption:	No
Smelting Melting and Refining Furnace Exemption:	No
Underground Injection Control:	No
Off-Site Waste Receipt:	No
Universal Waste Indicator:	No
Universal Waste Destination Facility:	No
Federal Universal Waste:	No
Active Site State-Reg Handler:	---
Federal Facility Indicator:	Not reported
Hazardous Secondary Material Indicator:	N
Sub-Part K Indicator:	Not reported
2018 GPRA Permit Baseline:	Not on the Baseline
2018 GPRA Renewals Baseline:	Not on the Baseline
202 GPRA Corrective Action Baseline:	No

Map ID  
Direction  
Distance  
Elevation

MAP FINDINGS

Site

Database(s)

EDR ID Number  
EPA ID Number

**DAVID KLIGMAN AND ANN CATRINA (Continued)**

**1027453924**

Subject to Corrective Action Universe: No  
Non-TSDFs Where RCRA CA has Been Imposed Universe: No  
Corrective Action Priority Ranking: No NCAPS ranking  
Environmental Control Indicator: No  
Institutional Control Indicator: No  
Human Exposure Controls Indicator: N/A  
Groundwater Controls Indicator: N/A  
Significant Non-Complier Universe: No  
Unaddressed Significant Non-Complier Universe: No  
Addressed Significant Non-Complier Universe: No  
Significant Non-Complier With a Compliance Schedule Universe: No  
Financial Assurance Required: Not reported  
Handler Date of Last Change: 20220830  
Recognized Trader-Importer: No  
Recognized Trader-Exporter: No  
Importer of Spent Lead Acid Batteries: No  
Exporter of Spent Lead Acid Batteries: No  
Recycler Activity Without Storage: No  
Manifest Broker: No  
Sub-Part P Indicator: No

**Handler - Owner Operator:**

Owner/Operator Indicator: Owner  
Owner/Operator Name: DAVID KLIGMAN AND ANN CATRINA  
Legal Status: Other  
Date Became Current: Not reported  
Date Ended Current: Not reported  
Owner/Operator Address: 5946 RINCON DRIVE  
Owner/Operator City,State,Zip: OAKLAND, CA 94611  
Owner/Operator Telephone: 925-785-7925  
Owner/Operator Telephone Ext: Not reported  
Owner/Operator Fax: Not reported  
Owner/Operator Email: Not reported

Owner/Operator Indicator: Operator  
Owner/Operator Name: DAVID KLIGMAN AND ANN CATRINA  
Legal Status: Other  
Date Became Current: Not reported  
Date Ended Current: Not reported  
Owner/Operator Address: 5946 RINCON DRIVE  
Owner/Operator City,State,Zip: OAKLAND, CA 94611  
Owner/Operator Telephone: 925-785-7925  
Owner/Operator Telephone Ext: Not reported  
Owner/Operator Fax: Not reported  
Owner/Operator Email: Not reported

**Historic Generators:**

Receive Date: 20220826  
Handler Name: DAVID KLIGMAN AND ANN CATRINA  
Federal Waste Generator Description: Not a generator, verified  
State District Owner: Not reported  
Large Quantity Handler of Universal Waste: No  
Recognized Trader Importer: No  
Recognized Trader Exporter: No  
Spent Lead Acid Battery Importer: No

Map ID  
 Direction  
 Distance  
 Elevation

MAP FINDINGS

Site

Database(s)

EDR ID Number  
 EPA ID Number

**DAVID KLIGMAN AND ANN CATRINA (Continued)**

**1027453924**

Spent Lead Acid Battery Exporter: No  
 Current Record: Yes  
 Non Storage Recycler Activity: No  
 Electronic Manifest Broker: No

List of NAICS Codes and Descriptions:

NAICS Code: 56299  
 NAICS Description: ALL OTHER WASTE MANAGEMENT SERVICES

Facility Has Received Notices of Violations:

Violations: No Violations Found

Evaluation Action Summary:

Evaluations: No Evaluations Found

**AH398**  
**WNW**  
 < 1/8  
 0.060 mi.  
 315 ft.

**DAVID KLIEMAN**  
**5946 RINCON DR**  
**OAKLAND, CA 94611**  
 Site 13 of 15 in cluster AH

**HWTS** **S113783894**  
**HAZNET** **N/A**

**Actual:**  
**864 ft.**  
**Focus Map:**  
**5**

**HWTS:**  
 Name: DAVID KLIEMAN  
 Address: 5946 RINCON DR  
 Address 2: Not reported  
 City,State,Zip: OAKLAND, CA 94611  
 EPA ID: CAC002698778  
 Inactive Date: 10/11/2012  
 Create Date: 07/12/2012  
 Last Act Date: Not reported  
 Mailing Name: Not reported  
 Mailing Address: 5946 RINCON DR  
 Mailing Address 2: Not reported  
 Mailing City,State,Zip: OAKLAND, CA 94611  
 Owner Name: DAVID KLIEMAN  
 Owner Address: 5946 RINCON DR  
 Owner Address 2: Not reported  
 Owner City,State,Zip: OAKLAND, CA 94611  
 Owner Phone: Not reported  
 Owner Fax: Not reported  
 Contact Name: DAVID KLIEMAN  
 Contact Address: 5946 RINCON DR  
 Contact Address 2: Not reported  
 City,State,Zip: OAKLAND, CA 94611  
 Contact Phone: Not reported  
 Contact Fax: Not reported  
 Facility Status: Inactive  
 Facility Type: TEMPORARY  
 Category: STATE  
 Latitude: 37.826408  
 Longitude: -122.204709

Name: DAVID KLIGMAN AND ANN CATRINA  
 Address: 5946 RINCON DRIVE  
 Address 2: Not reported

Map ID  
Direction  
Distance  
Elevation

MAP FINDINGS

Site

Database(s)

EDR ID Number  
EPA ID Number

**DAVID KLIEMAN (Continued)**

**S113783894**

City,State,Zip: OAKLAND, CA 94611  
EPA ID: CAC003192005  
Inactive Date: 11/25/2022  
Create Date: 08/26/2022  
Last Act Date: 11/26/2022  
Mailing Name: Not reported  
Mailing Address: 5946 RINCON DRIVE  
Mailing Address 2: Not reported  
Mailing City,State,Zip: OAKLAND, CA  
Owner Name: DAVID KLIGMAN AND ANN CATRINA  
Owner Address: 5946 RINCON DRIVE  
Owner Address 2: Not reported  
Owner City,State,Zip: OAKLAND, CA 94611  
Owner Phone: 9257857925  
Owner Fax: Not reported  
Contact Name: DAVID KLIGMAN AND ANN CATRINA  
Contact Address: 5946 RINCON DRIVE  
Contact Address 2: Not reported  
City,State,Zip: OAKLAND, CA 94611  
Contact Phone: 9257857925  
Contact Fax: Not reported  
Facility Status: Not reported  
Facility Type: Not reported  
Category: Not reported  
Latitude: Not reported  
Longitude: Not reported

**HAZNET:**

Name: DAVID KLIEMAN  
Address: 5946 RINCON DR  
Address 2: Not reported  
City,State,Zip: OAKLAND, CA 94611  
Contact: DAVID KLIEMAN  
Telephone: 5104092328  
Mailing Name: Not reported  
Mailing Address: 5946 RINCON DR

Year: 2012  
Gepaid: CAC002698778  
TSD EPA ID: CAD981382732  
CA Waste Code: 151 - Asbestos containing waste  
Disposal Method: H132 - Landfill Or Surface Impoundment That Will Be Closed As Landfill( To Include On-Site Treatment And/Or Stabilization)  
Tons: 0.4

**Additional Info:**

Year: 2012  
Gen EPA ID: CAC002698778  
Shipment Date: 20120912  
Creation Date: 11/22/2012 22:15:21  
Receipt Date: 20120919  
Manifest ID: 010005160JJK  
Trans EPA ID: CAL000291177  
Trans Name: SYNERGY ENTERPRISES INC

Map ID  
Direction  
Distance  
Elevation

MAP FINDINGS

Site

Database(s)

EDR ID Number  
EPA ID Number

**DAVID KLIEMAN (Continued)**

**S113783894**

Trans 2 EPA ID: CAR000037283  
Trans 2 Name: WORLD ENVIRONMENTAL & ENERGY  
TSDf EPA ID: CAD981382732  
Trans Name: ALTAMONT LANDFILL  
TSDf Alt EPA ID: Not reported  
TSDf Alt Name: Not reported  
Waste Code Description: 151 - Asbestos-containing waste  
RCRA Code: Not reported  
Meth Code: H132 - Landfill Or Surface Impoundment That Will Be Closed As Landfill( To Include On-Site Treatment And/Or Stabilization)  
  
Quantity Tons: 0.4  
Waste Quantity: 1  
Quantity Unit: Y  
Additional Code 1: Not reported  
Additional Code 2: Not reported  
Additional Code 3: Not reported  
Additional Code 4: Not reported  
Additional Code 5: Not reported

**AH399  
WNW  
< 1/8  
0.060 mi.  
315 ft.**

**DAVID KLIGMAN AND ANN CATRINA  
5946 RINCON DRIVE  
OAKLAND, CA 94611**

**FINDS 1027562355  
N/A**

**Site 14 of 15 in cluster AH**

**Actual:  
864 ft.**

**FINDS:**  
Registry ID: 110071331783

**Focus Map:  
5**

Click Here for FRS Facility Detail Report:

Environmental Interest/Information System:

The Resource Conservation and Recovery Act Information System (RCRAInfo) is EPA's comprehensive information system in support of the Resource Conservation and Recovery Act (RCRA) of 1976 and the Hazardous and Solid Waste Amendments (HSWA) of 1984. It tracks many types of information about generators, transporters, treaters, storers, and disposers of hazardous waste.

Click this hyperlink while viewing on your computer to access additional FINDS: detail in the EDR Site Report.

**AH400  
WNW  
< 1/8  
0.060 mi.  
315 ft.**

**DAVID KLIGMAN AND ANN CATRINA  
5946 RINCON DRIVE  
OAKLAND, CA 94611**

**ECHO 1027503921  
N/A**

**Site 15 of 15 in cluster AH**

**Actual:  
864 ft.**

**ECHO:**  
Envid: 1027503921  
Registry ID: 110071331783  
DFR URL: <http://echo.epa.gov/detailed-facility-report?fid=110071331783>  
Name: DAVID KLIGMAN AND ANN CATRINA  
Address: 5946 RINCON DRIVE  
City,State,Zip: OAKLAND, CA 94611

**Focus Map:  
5**

MAP FINDINGS

Map ID  
 Direction  
 Distance  
 Elevation

Site

Database(s)

EDR ID Number  
 EPA ID Number

**AM401**     **JESSICA NATKIN & BLAIR BIDDLE**  
**NNW**       **4000 GREENWOOD AVE**  
**< 1/8**       **OAKLAND, CA 94602**  
**0.060 mi.**  
**317 ft.**      **Site 6 of 8 in cluster AM**

**HWTS**     **S124700748**  
**HAZNET**   **N/A**

**Actual:**  
**211 ft.**

**HWTS:**

**Focus Map:**  
**8**

Name: JESSICA NATKIN & BLAIR BIDDLE  
 Address: 4000 GREENWOOD AVE  
 Address 2: Not reported  
 City,State,Zip: OAKLAND, CA 94602  
 EPA ID: CAC002982396  
 Inactive Date: 12/27/2018  
 Create Date: 09/27/2018  
 Last Act Date: Not reported  
 Mailing Name: Not reported  
 Mailing Address: 4000 GREENWOOD AVE  
 Mailing Address 2: Not reported  
 Mailing City,State,Zip: OAKLAND, CA 94602  
 Owner Name: JESSICA NATKIN & BLAIR BIDDLE  
 Owner Address: 4000 GREENWOOD AVE  
 Owner Address 2: Not reported  
 Owner City,State,Zip: OAKLAND, CA 94602  
 Owner Phone: Not reported  
 Owner Fax: Not reported  
 Contact Name: JESSICA NATKIN & BLAIR BIDDLE  
 Contact Address: 4000 GREENWOOD AVE  
 Contact Address 2: Not reported  
 City,State,Zip: OAKLAND, CA 94602  
 Contact Phone: Not reported  
 Contact Fax: Not reported  
 Facility Status: Inactive  
 Facility Type: TEMPORARY  
 Category: STATE  
 Latitude: 37.806779  
 Longitude: -122.226209

**HAZNET:**

Name: JESSICA NATKIN & BLAIR BIDDLE  
 Address: 4000 GREENWOOD AVE  
 Address 2: Not reported  
 City,State,Zip: OAKLAND, CA 94602  
 Contact: JESSICA NATKIN & BLAIR BIDDLE  
 Telephone: 5103013853  
 Mailing Name: Not reported  
 Mailing Address: 4000 GREENWOOD AVE

Year: 2018  
 Gepaid: CAC002982396  
 TSD EPA ID: CAD981382732  
 CA Waste Code: 151 - Asbestos containing waste  
 Disposal Method: H132 - Landfill Or Surface Impoundment That Will Be Closed As Landfill( To Include On-Site Treatment And/Or Stabilization)  
 Tons: 0.23000

**Detail Two:**

Year: 2018



Map ID  
 Direction  
 Distance  
 Elevation

MAP FINDINGS

Site

Database(s)

EDR ID Number  
 EPA ID Number

**JESSICA NATKIN & BLAIR BIDDLE (Continued)**

**S124700748**

EM Manifest ID: 130428  
 Shipment Date: 9/28/2018  
 Receipt Date: 10/4/2018  
 Manifest Number: 019596800JJK  
 Generator EPA ID: CAC002982396  
 Name: JESSICA NATKIN & BLAIR BIDDLE  
 Address: 4000 GREENWOOD AVE  
 Address 2: Not reported  
 City: OAKLAND  
 Zip: 94602  
 Telephone: 800-439-9610  
 Contact: Not reported  
 Contact Telephone: 510-301-3853  
 Transporter 1 EPA ID: CAL000291177  
 Transporter 1 Emergency Number: Not reported  
 Transporter 2 EPA ID: CAR000037283  
 Transporter 2 Emergency Number: Not reported  
 TSDf EPA ID: CAD981382732  
 TSDf Name: ALTAMONT LANDFILL & RESOURCE RECOVERY FACILITY  
 TSDf Address 1: 10840 ALTAMONT PASS RD  
 TSDf Address 2: Not reported  
 TSDf City: LIVERMORE  
 TSDf Zip: 94551  
 TSDf Telephone: Not reported

State:  
 Year: 2018  
 EM Manifest ID: 130428  
 Generator EPA ID: CAC002982396  
 Shipment Date: 2018-09-28  
 Manifest Number: 019596800JJK  
 Line Number: 1  
 Method Code: H132  
 Quantity Tons: 0.23000  
 Quantity Waste: 1.000000  
 Quantity Unit: Y  
 Number of Containers: 10  
 Type of Container: Burlap, cloth, paper, or plastic bags  
 Quantity Type: Cubic Yards  
 State Code: 151

**AM402**  
**NNW**  
 < 1/8  
 0.060 mi.  
 317 ft.

**JESSICA NATKIN & BLAIR BIDDLE**  
**4000 GREENWOOD AVE**  
**OAKLAND, CA 94602**  
 Site 7 of 8 in cluster AM

**RCRA NonGen / NLR**    **1024762534**  
**CAC002982396**

**Actual:**  
 211 ft.  
**Focus Map:**  
 8

RCRA Listings:  
 Date Form Received by Agency: 20180927  
 Handler Name: Jessica Natkin & Blair Biddle  
 Handler Address: 4000 GREENWOOD AVE  
 Handler City,State,Zip: OAKLAND, CA 94602  
 EPA ID: CAC002982396  
 Contact Name: JESSICA NATKIN & BLAIR BIDDLE  
 Contact Address: 4000 GREENWOOD AVE  
 Contact City,State,Zip: OAKLAND, CA 94602  
 Contact Telephone: 510-301-3853

Map ID  
 Direction  
 Distance  
 Elevation

MAP FINDINGS

Site

Database(s)

EDR ID Number  
 EPA ID Number

**JESSICA NATKIN & BLAIR BIDDLE (Continued)**

**1024762534**

Contact Fax:	Not reported
Contact Email:	ELIZABETH.GARCIA@SYNERGYCOMPANIES.ORG
Contact Title:	Not reported
EPA Region:	09
Land Type:	Not reported
Federal Waste Generator Description:	Not a generator, verified
Non-Notifier:	Not reported
Biennial Report Cycle:	Not reported
Accessibility:	Not reported
Active Site Indicator:	Handler Activities
State District Owner:	Not reported
State District:	Not reported
Mailing Address:	4000 GREENWOOD AVE
Mailing City,State,Zip:	OAKLAND, CA 94602
Owner Name:	Jessica Natkin & Blair Biddle
Owner Type:	Other
Operator Name:	Jessica Natkin & Blair Biddle
Operator Type:	Other
Short-Term Generator Activity:	No
Importer Activity:	No
Mixed Waste Generator:	No
Transporter Activity:	No
Transfer Facility Activity:	No
Recycler Activity with Storage:	No
Small Quantity On-Site Burner Exemption:	No
Smelting Melting and Refining Furnace Exemption:	No
Underground Injection Control:	No
Off-Site Waste Receipt:	No
Universal Waste Indicator:	Yes
Universal Waste Destination Facility:	Yes
Federal Universal Waste:	No
Active Site State-Reg Handler:	---
Federal Facility Indicator:	Not reported
Hazardous Secondary Material Indicator:	N
Sub-Part K Indicator:	Not reported
2018 GPRA Permit Baseline:	Not on the Baseline
2018 GPRA Renewals Baseline:	Not on the Baseline
202 GPRA Corrective Action Baseline:	No
Subject to Corrective Action Universe:	No
Non-TSDFs Where RCRA CA has Been Imposed Universe:	No
Corrective Action Priority Ranking:	No NCAPS ranking
Environmental Control Indicator:	No
Institutional Control Indicator:	No
Human Exposure Controls Indicator:	N/A
Groundwater Controls Indicator:	N/A
Significant Non-Complier Universe:	No
Unaddressed Significant Non-Complier Universe:	No
Addressed Significant Non-Complier Universe:	No
Significant Non-Complier With a Compliance Schedule Universe:	No
Financial Assurance Required:	Not reported
Handler Date of Last Change:	20181001
Recognized Trader-Importer:	No
Recognized Trader-Exporter:	No
Importer of Spent Lead Acid Batteries:	No
Exporter of Spent Lead Acid Batteries:	No
Recycler Activity Without Storage:	No
Manifest Broker:	No

Map ID  
Direction  
Distance  
Elevation

MAP FINDINGS

Site

Database(s)

EDR ID Number  
EPA ID Number

**JESSICA NATKIN & BLAIR BIDDLE (Continued)**

**1024762534**

Sub-Part P Indicator: No

Handler - Owner Operator:  
Owner/Operator Indicator: Owner  
Owner/Operator Name: JESSICA NATKIN & BLAIR BIDDLE  
Legal Status: Other  
Date Became Current: Not reported  
Date Ended Current: Not reported  
Owner/Operator Address: 4000 GREENWOOD AVE  
Owner/Operator City,State,Zip: OAKLAND, CA 94602  
Owner/Operator Telephone: 510-301-3853  
Owner/Operator Telephone Ext: Not reported  
Owner/Operator Fax: Not reported  
Owner/Operator Email: Not reported

Owner/Operator Indicator: Operator  
Owner/Operator Name: JESSICA NATKIN & BLAIR BIDDLE  
Legal Status: Other  
Date Became Current: Not reported  
Date Ended Current: Not reported  
Owner/Operator Address: 4000 GREENWOOD AVE  
Owner/Operator City,State,Zip: OAKLAND, CA 94602  
Owner/Operator Telephone: 510-301-3853  
Owner/Operator Telephone Ext: Not reported  
Owner/Operator Fax: Not reported  
Owner/Operator Email: Not reported

Historic Generators:  
Receive Date: 20180927  
Handler Name: JESSICA NATKIN & BLAIR BIDDLE  
Federal Waste Generator Description: Not a generator, verified  
State District Owner: Not reported  
Large Quantity Handler of Universal Waste: No  
Recognized Trader Importer: No  
Recognized Trader Exporter: No  
Spent Lead Acid Battery Importer: No  
Spent Lead Acid Battery Exporter: No  
Current Record: Yes  
Non Storage Recycler Activity: Not reported  
Electronic Manifest Broker: Not reported

List of NAICS Codes and Descriptions:  
NAICS Code: 56299  
NAICS Description: ALL OTHER WASTE MANAGEMENT SERVICES

Facility Has Received Notices of Violations:  
Violations: No Violations Found

Evaluation Action Summary:  
Evaluations: No Evaluations Found

**MAP FINDINGS**

Map ID									
Direction									
Distance									
Elevation									
	Site					Database(s)		EDR ID Number	
								EPA ID Number	

<b>AM403</b>	<b>JESSICA NATKIN &amp; BLAIR BIDDLE</b>	<b>FINDS</b>	<b>1024616572</b>
<b>NNW</b>	<b>4000 GREENWOOD AVE</b>	<b>ECHO</b>	<b>N/A</b>
<b>&lt; 1/8</b>	<b>OAKLAND, CA 94602</b>		
<b>0.060 mi.</b>			
<b>317 ft.</b>	<b>Site 8 of 8 in cluster AM</b>		

**Actual:** FINDS:  
**211 ft.** Registry ID: 110070404959

**Focus Map:** Click Here for FRS Facility Detail Report:  
**8**

**Environmental Interest/Information System:**

The Resource Conservation and Recovery Act Information System (RCRAInfo) is EPA's comprehensive information system in support of the Resource Conservation and Recovery Act (RCRA) of 1976 and the Hazardous and Solid Waste Amendments (HSWA) of 1984. It tracks many types of information about generators, transporters, treaters, storers, and disposers of hazardous waste.

[Click this hyperlink](#) while viewing on your computer to access additional FINDS: detail in the EDR Site Report.

**ECHO:**  
 Envid: 1024616572  
 Registry ID: 110070404959  
 DFR URL: <http://echo.epa.gov/detailed-facility-report?fid=110070404959>  
 Name: JESSICA NATKIN & BLAIR BIDDLE  
 Address: 4000 GREENWOOD AVE  
 City,State,Zip: OAKLAND, CA 94602

<b>404</b>	<b>JANICE ICKES</b>	<b>HWTS</b>	<b>S112997444</b>
<b>SE</b>	<b>1701 CARTER ST</b>	<b>HAZNET</b>	<b>N/A</b>
<b>&lt; 1/8</b>	<b>OAKLAND, CA 94602</b>		
<b>0.061 mi.</b>			
<b>321 ft.</b>			

**Actual:** HWTS:  
**653 ft.** Name: JANICE ICKES  
**Focus Map:** Address: 1701 CARTER ST  
**9** Address 2: Not reported  
 City,State,Zip: OAKLAND, CA 94602  
 EPA ID: CAC002681193  
 Inactive Date: 06/05/2012  
 Create Date: 12/07/2011  
 Last Act Date: Not reported  
 Mailing Name: Not reported  
 Mailing Address: 1701 CARTER ST  
 Mailing Address 2: Not reported  
 Mailing City,State,Zip: OAKLAND, CA 94602  
 Owner Name: JANICE ICKES  
 Owner Address: 1701 CARTER ST  
 Owner Address 2: Not reported  
 Owner City,State,Zip: OAKLAND, CA 94602  
 Owner Phone: Not reported  
 Owner Fax: Not reported  
 Contact Name: JANICE ICKES  
 Contact Address: 1701 CARTER ST  
 Contact Address 2: Not reported  
 City,State,Zip: OAKLAND, CA 94602  
 Contact Phone: Not reported  
 Contact Fax: Not reported

Map ID  
Direction  
Distance  
Elevation

MAP FINDINGS

Site

Database(s)

EDR ID Number  
EPA ID Number

**JANICE ICKES (Continued)**

**S112997444**

Facility Status: Inactive  
Facility Type: TEMPORARY  
Category: STATE  
Latitude: 37.815909  
Longitude: -122.208707

HAZNET:

Name: JANICE ICKES  
Address: 1701 CARTER ST  
Address 2: Not reported  
City, State, Zip: OAKLAND, CA 94602  
Contact: JANICE ICKES  
Telephone: 5103360089  
Mailing Name: Not reported  
Mailing Address: 1701 CARTER ST

Year: 2011  
Gepaid: CAC002681193  
TSD EPA ID: CAD981382732  
CA Waste Code: 151 - Asbestos containing waste  
Disposal Method: H132 - Landfill Or Surface Impoundment That Will Be Closed As  
Landfill( To Include On-Site Treatment And/Or Stabilization)  
Tons: 0.4

Additional Info:

Year: 2011  
Gen EPA ID: CAC002681193

Shipment Date: 20111212  
Creation Date: 3/16/2012 20:30:38  
Receipt Date: 20111219  
Manifest ID: 000044229DAT  
Trans EPA ID: CAL000298385  
Trans Name: ENVIRONMENTAL REMEDIES INC  
Trans 2 EPA ID: CAL000317320  
Trans 2 Name: UNI WASTE  
TSD EPA ID: CAD981382732  
Trans Name: ALTAMONT LANDFILL  
TSD Alt EPA ID: Not reported  
TSD Alt Name: Not reported  
Waste Code Description: 151 - Asbestos-containing waste  
RCRA Code: Not reported  
Meth Code: H132 - Landfill Or Surface Impoundment That Will Be Closed As  
Landfill( To Include On-Site Treatment And/Or Stabilization)  
Quantity Tons: 0.4  
Waste Quantity: 1  
Quantity Unit: Y  
Additional Code 1: Not reported  
Additional Code 2: Not reported  
Additional Code 3: Not reported  
Additional Code 4: Not reported  
Additional Code 5: Not reported

MAP FINDINGS

Map ID  
 Direction  
 Distance  
 Elevation

Site

Database(s)

EDR ID Number  
 EPA ID Number

**BG405**     **JUDY TAYLOR**  
**NNW**       **4329 EDGEWOOD AVE**  
**< 1/8**      **OAKLAND, CA 94602**  
**0.061 mi.**  
**321 ft.**     **Site 2 of 5 in cluster BG**

**HWTS**     **S120991237**  
**HAZNET**   **N/A**

**Actual:**  
**286 ft.**

**HWTS:**

**Focus Map:**  
**9**

Name: JUDY TAYLOR  
 Address: 4329 EDGEWOOD AVE  
 Address 2: Not reported  
 City,State,Zip: OAKLAND, CA 94602  
 EPA ID: CAC002848423  
 Inactive Date: 05/12/2016  
 Create Date: 02/10/2016  
 Last Act Date: Not reported  
 Mailing Name: Not reported  
 Mailing Address: 4329 EDGEWOOD AVE  
 Mailing Address 2: Not reported  
 Mailing City,State,Zip: OAKLAND, CA 94602  
 Owner Name: JUDY TAYLOR  
 Owner Address: 4329 EDGEWOOD AVE  
 Owner Address 2: Not reported  
 Owner City,State,Zip: OAKLAND, CA 94602  
 Owner Phone: Not reported  
 Owner Fax: Not reported  
 Contact Name: JUDY TAYLOR  
 Contact Address: 4329 EDGEWOOD AVE  
 Contact Address 2: Not reported  
 City,State,Zip: OAKLAND, CA 94602  
 Contact Phone: Not reported  
 Contact Fax: Not reported  
 Facility Status: Inactive  
 Facility Type: TEMPORARY  
 Category: STATE  
 Latitude: 37.808439  
 Longitude: -122.22184

Name: CHRISTOPHER MULCAHY  
 Address: 4329 EDGEWOOD AVENUE  
 Address 2: Not reported  
 City,State,Zip: OAKLAND, CA 94602  
 EPA ID: CAC003206818  
 Inactive Date: 03/03/2023  
 Create Date: 12/02/2022  
 Last Act Date: 03/04/2023  
 Mailing Name: Not reported  
 Mailing Address: 4329 EDGEWOOD AVENUE  
 Mailing Address 2: Not reported  
 Mailing City,State,Zip: OAKLAND, CA  
 Owner Name: CHRISTOPHER MULCAHY  
 Owner Address: 4329 EDGEWOOD AVENUE  
 Owner Address 2: Not reported  
 Owner City,State,Zip: OAKLAND, CA 94602  
 Owner Phone: 7347487266  
 Owner Fax: Not reported  
 Contact Name: CHRISTOPHER MULCAHY  
 Contact Address: 4329 EDGEWOOD AVENUE  
 Contact Address 2: Not reported  
 City,State,Zip: OAKLAND, CA 94602

Map ID  
Direction  
Distance  
Elevation

MAP FINDINGS

Site

Database(s)

EDR ID Number  
EPA ID Number

**JUDY TAYLOR (Continued)**

**S120991237**

Contact Phone: 7347487266  
Contact Fax: Not reported  
Facility Status: Not reported  
Facility Type: Not reported  
Category: Not reported  
Latitude: Not reported  
Longitude: Not reported

**HAZNET:**

Name: JUDY TAYLOR  
Address: 4329 EDGEWOOD AVE  
Address 2: Not reported  
City,State,Zip: OAKLAND, CA 94602  
Contact: JUDY TAYLOR  
Telephone: 5105317543  
Mailing Name: Not reported  
Mailing Address: 4329 EDGEWOOD AVE  
  
Year: 2016  
Gepaid: CAC002848423  
TSD EPA ID: CAD981382732  
CA Waste Code: 151 - Asbestos containing waste  
Disposal Method: H132 - Landfill Or Surface Impoundment That Will Be Closed As  
Landfill( To Include On-Site Treatment And/Or Stabilization)  
  
Tons: 0.23

**BG406  
NNW  
< 1/8  
0.061 mi.  
321 ft.**

**CHRISTOPHER MULCAHY  
4329 EDGEWOOD AVENUE  
OAKLAND, CA 94602  
Site 3 of 5 in cluster BG**

**FINDS 1027662727  
N/A**

**Actual:  
286 ft.**

**FINDS:  
Registry ID: 110071386185**

**Focus Map:  
9**

Click Here for FRS Facility Detail Report:

**Environmental Interest/Information System:**

The Resource Conservation and Recovery Act Information System (RCRAInfo) is EPA's comprehensive information system in support of the Resource Conservation and Recovery Act (RCRA) of 1976 and the Hazardous and Solid Waste Amendments (HSWA) of 1984. It tracks many types of information about generators, transporters, treaters, storers, and disposers of hazardous waste.

Click this hyperlink while viewing on your computer to access additional FINDS: detail in the EDR Site Report.

MAP FINDINGS

Map ID  
Direction  
Distance  
Elevation

Site

Database(s)

EDR ID Number  
EPA ID Number

**BG407**     **CHRISTOPHER MULCAHY**  
**NNW**       **4329 EDGEWOOD AVENUE**  
**< 1/8**      **OAKLAND, CA 94602**  
**0.061 mi.**  
**321 ft.**     **Site 4 of 5 in cluster BG**

**ECHO**     **1027595740**  
              **N/A**

**Actual:**         **ECHO:**  
**286 ft.**            Envid:                             1027595740  
**Focus Map:**     Registry ID:                     110071386185  
**9**                    DFR URL:                        <http://echo.epa.gov/detailed-facility-report?fid=110071386185>  
                          Name:                             CHRISTOPHER MULCAHY  
                          Address:                         4329 EDGEWOOD AVENUE  
                          City,State,Zip:                OAKLAND, CA 94602

**BG408**     **CHRISTOPHER MULCAHY**  
**NNW**       **4329 EDGEWOOD AVENUE**  
**< 1/8**      **OAKLAND, CA 94602**  
**0.061 mi.**  
**321 ft.**     **Site 5 of 5 in cluster BG**

**RCRA NonGen / NLR**     **1027515005**  
                                      **CAC003206818**

**Actual:**         **RCRA Listings:**  
**286 ft.**            Date Form Received by Agency:                             20221202  
**Focus Map:**     Handler Name:                             Christopher Mulcahy  
**9**                    Handler Address:                         4329 EDGEWOOD AVENUE  
                          Handler City,State,Zip:                 OAKLAND, CA 94602  
                          EPA ID:                                     CAC003206818  
                          Contact Name:                            CHRISTOPHER MULCAHY  
                          Contact Address:                         4329 EDGEWOOD AVENUE  
                          Contact City,State,Zip:                 OAKLAND, CA 94602  
                          Contact Telephone:                       734-748-7266  
                          Contact Fax:                               Not reported  
                          Contact Email:                            GISELLE.ESPIRITU@SYNERGYCOMPANIES.ORG  
                          Contact Title:                             Not reported  
                          EPA Region:                               09  
                          Land Type:                                Not reported  
                          Federal Waste Generator Description:                     Not a generator, verified  
                          Non-Notifier:                             Not reported  
                          Biennial Report Cycle:                   Not reported  
                          Accessibility:                             Not reported  
                          Active Site Indicator:                    Not reported  
                          State District Owner:                    Not reported  
                          State District:                            Not reported  
                          Mailing Address:                         4329 EDGEWOOD AVENUE  
                          Mailing City,State,Zip:                 OAKLAND, CA 94602  
                          Owner Name:                              Christopher Mulcahy  
                          Owner Type:                               Other  
                          Operator Name:                            Christopher Mulcahy  
                          Operator Type:                             Other  
                          Short-Term Generator Activity:                             No  
                          Importer Activity:                         No  
                          Mixed Waste Generator:                   No  
                          Transporter Activity:                     No  
                          Transfer Facility Activity:                No  
                          Recycler Activity with Storage:                            No  
                          Small Quantity On-Site Burner Exemption:               No  
                          Smelting Melting and Refining Furnace Exemption:    No  
                          Underground Injection Control:                           No  
                          Off-Site Waste Receipt:                   No  
                          Universal Waste Indicator:                No  
                          Universal Waste Destination Facility:                     No



Map ID  
Direction  
Distance  
Elevation

MAP FINDINGS

Site

Database(s)

EDR ID Number  
EPA ID Number

**CHRISTOPHER MULCAHY (Continued)**

**1027515005**

Federal Universal Waste: No  
Active Site State-Reg Handler: ---  
Federal Facility Indicator: Not reported  
Hazardous Secondary Material Indicator: N  
Sub-Part K Indicator: Not reported  
2018 GPRA Permit Baseline: Not on the Baseline  
2018 GPRA Renewals Baseline: Not on the Baseline  
202 GPRA Corrective Action Baseline: No  
Subject to Corrective Action Universe: No  
Non-TSDFs Where RCRA CA has Been Imposed Universe: No  
Corrective Action Priority Ranking: No NCAPS ranking  
Environmental Control Indicator: No  
Institutional Control Indicator: No  
Human Exposure Controls Indicator: N/A  
Groundwater Controls Indicator: N/A  
Significant Non-Complier Universe: No  
Unaddressed Significant Non-Complier Universe: No  
Addressed Significant Non-Complier Universe: No  
Significant Non-Complier With a Compliance Schedule Universe: No  
Financial Assurance Required: Not reported  
Handler Date of Last Change: 20221202  
Recognized Trader-Importer: No  
Recognized Trader-Exporter: No  
Importer of Spent Lead Acid Batteries: No  
Exporter of Spent Lead Acid Batteries: No  
Recycler Activity Without Storage: No  
Manifest Broker: No  
Sub-Part P Indicator: No

Handler - Owner Operator:

Owner/Operator Indicator: Operator  
Owner/Operator Name: CHRISTOPHER MULCAHY  
Legal Status: Other  
Date Became Current: Not reported  
Date Ended Current: Not reported  
Owner/Operator Address: 4329 EDGEWOOD AVENUE  
Owner/Operator City,State,Zip: OAKLAND, CA 94602  
Owner/Operator Telephone: 734-748-7266  
Owner/Operator Telephone Ext: Not reported  
Owner/Operator Fax: Not reported  
Owner/Operator Email: Not reported

Owner/Operator Indicator: Owner  
Owner/Operator Name: CHRISTOPHER MULCAHY  
Legal Status: Other  
Date Became Current: Not reported  
Date Ended Current: Not reported  
Owner/Operator Address: 4329 EDGEWOOD AVENUE  
Owner/Operator City,State,Zip: OAKLAND, CA 94602  
Owner/Operator Telephone: 734-748-7266  
Owner/Operator Telephone Ext: Not reported  
Owner/Operator Fax: Not reported  
Owner/Operator Email: Not reported

Historic Generators:

Map ID  
 Direction  
 Distance  
 Elevation

MAP FINDINGS

Site

Database(s)

EDR ID Number  
 EPA ID Number

**CHRISTOPHER MULCAHY (Continued)**

**1027515005**

Receive Date: 20221202  
 Handler Name: CHRISTOPHER MULCAHY  
 Federal Waste Generator Description: Not a generator, verified  
 State District Owner: Not reported  
 Large Quantity Handler of Universal Waste: No  
 Recognized Trader Importer: No  
 Recognized Trader Exporter: No  
 Spent Lead Acid Battery Importer: No  
 Spent Lead Acid Battery Exporter: No  
 Current Record: Yes  
 Non Storage Recycler Activity: No  
 Electronic Manifest Broker: No

List of NAICS Codes and Descriptions:

NAICS Code: 56299  
 NAICS Description: ALL OTHER WASTE MANAGEMENT SERVICES

Facility Has Received Notices of Violations:

Violations: No Violations Found

Evaluation Action Summary:

Evaluations: No Evaluations Found

**BA409**  
**SW**  
 < 1/8  
 0.061 mi.  
 322 ft.

**THIRTEENTH AVENUE CLEANERS**  
**3727 13TH AVE**  
**OAKLAND, CA**  
 Site 5 of 5 in cluster BA

**EDR Hist Cleaner** **1009139857**  
**N/A**

**Actual:** EDR Hist Cleaner  
**206 ft.**

<b>Focus Map:</b> 11	Year: Name: Type: 1967 THIRTEENTH AVENUE CLEANERS CLEANERS AND DYERS 1982 CHEM-DRY MARTY&RAYMON Carpet And Upholstery Cleaning 1983 CHEM-DRY MARTY&RAYMON Carpet And Upholstery Cleaning 1985 GOLDEN GATE CHEM-DRY Carpet And Upholstery Cleaning 1986 GOLDEN GATE CHEM-DRY Carpet And Upholstery Cleaning 1987 GOLDEN GATE CHEM-DRY Carpet And Upholstery Cleaning 1988 GOLDEN GATE CHEM-DRY Carpet And Upholstery Cleaning
-------------------------	---

**BK410**  
**NW**  
 < 1/8  
 0.062 mi.  
 327 ft.

**PINEHURST ROAD SINKHOLE AND CULVERT REPAIR PROJECT**  
**CANYON, CA**  
 Site 1 of 2 in cluster BK

**CERS** **S127503551**  
**N/A**

**Actual:** CERS:  
**811 ft.** Name: PINEHURST ROAD SINKHOLE AND CULVERT REPAIR PROJECT  
**Focus Map:** Address: Not reported  
**6** City,State,Zip: CANYON, CA  
 Site ID: 587151  
 CERS ID: 867295  
 CERS Description: Wetlands - Fill and Dredge Material

Map ID  
Direction  
Distance  
Elevation

MAP FINDINGS

Site

Database(s) EDR ID Number  
EPA ID Number

**BK411** **PINEHURST ROAD SINKHOLE AND CULVERT REPAIR PROJECT**  
**NW**  
**< 1/8** **CANYON, CA**  
**0.062 mi.**  
**327 ft.** **Site 2 of 2 in cluster BK**

**CIWQS** **S130267142**  
**N/A**

**Actual:** 811 ft. **CIWQS:**  
**Focus Map:** 6  
Name: PINEHURST ROAD SINKHOLE AND CULVERT REPAIR PROJECT  
Address: Not reported  
City,State,Zip: CANYON, CA  
Agency: Contra Costa County PWD  
Agency Address: 255 Glacier Drive, Martinez, CA 94553  
Place/Project Type: Dredge/Fill Site  
SIC/NAICS: Not reported  
Region: 2  
Program: CERFILLEXC  
Regulatory Measure Status: Historical  
Regulatory Measure Type: 401 Certification  
Order Number: Not reported  
WDID: 2 CW438534  
NPDES Number: Not reported  
Adoption Date: Not reported  
Effective Date: 01/04/2021  
Termination Date: 12/22/2021  
Expiration/Review Date: 01/04/2026  
Design Flow: Not reported  
Major/Minor: Not reported  
Complexity: Not reported  
TTWQ: Not reported  
Enforcement Actions within 5 years: 0  
Violations within 5 years: 0  
Latitude: 37.840694  
Longitude: -122.184917

**412** **CITY OF OAKLAND FIRE DEPARTMENT**  
**SE** **ESCHER DR AND SHEPHARD CYN**  
**< 1/8** **OAKLAND, CA 94611**  
**0.063 mi.**  
**334 ft.**

**HWTS** **S112858883**  
**HAZNET** **N/A**

**Actual:** 787 ft. **HWTS:**  
**Focus Map:** 5  
Name: CITY OF OAKLAND FIRE DEPARTMENT  
Address: ESCHER DR AND SHEPHARD CYN  
Address 2: Not reported  
City,State,Zip: OAKLAND, CA 94611  
EPA ID: CAC001001704  
Inactive Date: 10/25/2000  
Create Date: 01/03/1994  
Last Act Date: Not reported  
Mailing Name: Not reported  
Mailing Address: 1605 MARTIN LUTHER KING WY  
Mailing Address 2: Not reported  
Mailing City,State,Zip: OAKLAND, CA 946120000  
Owner Name: CITY OF OAKLAND  
Owner Address: 1605 MARTIN LUTHER KING WY  
Owner Address 2: Not reported  
Owner City,State,Zip: OAKLAND, CA 946120000  
Owner Phone: Not reported  
Owner Fax: Not reported  
Contact Name: LIGGIN, MARK

Map ID  
Direction  
Distance  
Elevation

MAP FINDINGS

Site

Database(s)

EDR ID Number  
EPA ID Number

**CITY OF OAKLAND FIRE DEPARTMENT (Continued)**

**S112858883**

Contact Address: ESCHER DR AND SHEPHARD CYN  
Contact Address 2: Not reported  
City,State,Zip: OAKLAND, CA 946110000  
Contact Phone: Not reported  
Contact Fax: Not reported  
Facility Status: Inactive  
Facility Type: TEMPORARY  
Category: STATE  
Latitude: 37.830222  
Longitude: -122.19899

**HAZNET:**

Name: CITY OF OAKLAND FIRE DEPARTMENT  
Address: ESCHER DR AND SHEPHARD CYN  
Address 2: Not reported  
City,State,Zip: OAKLAND, CA 946110000  
Contact: LIGGIN, MARK  
Telephone: 5102384036  
Mailing Name: Not reported  
Mailing Address: 1605 MARTIN LUTHER KING WY

Year: 1994  
Gepaid: CAC001001704  
TSD EPA ID: CAD009466392  
CA Waste Code: 512 - Other empty containers 30 gallons or more  
Disposal Method: R01 - Recycler  
Tons: 0.15

**Additional Info:**

Year: 1994  
Gen EPA ID: CAC001001704

Shipment Date: 19940103  
Creation Date: 9/14/1995 0:00:00  
Receipt Date: 19940103  
Manifest ID: 92745109  
Trans EPA ID: CAD009466392  
Trans Name: Not reported  
Trans 2 EPA ID: Not reported  
Trans 2 Name: Not reported  
TSD EPA ID: CAD009466392  
Trans Name: Not reported  
TSD EPA ID: CAD009466392  
TSD EPA Alt Name: Not reported  
Waste Code Description: 512 - Other empty containers 30 gallons or more  
RCRA Code: Not reported  
Meth Code: R01 - Recycler  
Quantity Tons: 0.15  
Waste Quantity: 300  
Quantity Unit: P  
Additional Code 1: Not reported  
Additional Code 2: Not reported  
Additional Code 3: Not reported  
Additional Code 4: Not reported  
Additional Code 5: Not reported

MAP FINDINGS

Map ID  
 Direction  
 Distance  
 Elevation

Site

Database(s)

EDR ID Number  
 EPA ID Number

**AL413**      **DOROTHY LAWRENCE**  
**WNW**        **4611 EDGEWOOD AVENUE**  
**< 1/8**        **OAKLAND, CA 94602**  
**0.064 mi.**  
**336 ft.**        **Site 2 of 8 in cluster AL**

**HWTS**      **S124709684**  
**HAZNET**    **N/A**

**Actual:**  
**305 ft.**

**HWTS:**

**Focus Map:**  
**9**

Name: DOROTHY LAWRENCE  
 Address: 4611 EDGEWOOD AVENUE  
 Address 2: Not reported  
 City,State,Zip: OAKLAND, CA 94602  
 EPA ID: CAC002991605  
 Inactive Date: 03/05/2019  
 Create Date: 12/04/2018  
 Last Act Date: Not reported  
 Mailing Name: Not reported  
 Mailing Address: 4611 EDGEWOOD AVENUE  
 Mailing Address 2: Not reported  
 Mailing City,State,Zip: OAKLAND, CA 94602  
 Owner Name: DOROTHY LAWRENCE  
 Owner Address: 4611 EDGEWOOD AVENUE  
 Owner Address 2: Not reported  
 Owner City,State,Zip: OAKLAND, CA 94602  
 Owner Phone: Not reported  
 Owner Fax: Not reported  
 Contact Name: DOROTHY LAWRENCE  
 Contact Address: 4611 EDGEWOOD AVENUE  
 Contact Address 2: Not reported  
 City,State,Zip: OAKLAND, CA 94602  
 Contact Phone: Not reported  
 Contact Fax: Not reported  
 Facility Status: Inactive  
 Facility Type: TEMPORARY  
 Category: STATE  
 Latitude: 37.809969  
 Longitude: -122.218422

**HAZNET:**

Name: DOROTHY LAWRENCE  
 Address: 4611 EDGEWOOD AVENUE  
 Address 2: Not reported  
 City,State,Zip: OAKLAND, CA 94602  
 Contact: DOROTHY LAWRENCE  
 Telephone: 5106129804  
 Mailing Name: Not reported  
 Mailing Address: 4611 EDGEWOOD AVENUE

Year: 2018  
 Gepaid: CAC002991605  
 TSD EPA ID: CAD982042475  
 CA Waste Code: 151 - Asbestos containing waste  
 Disposal Method: H132 - Landfill Or Surface Impoundment That Will Be Closed As Landfill( To Include On-Site Treatment And/Or Stabilization)  
 Tons: 0.23000

MAP FINDINGS

Map ID			EDR ID Number
Direction			EPA ID Number
Distance			
Elevation	Site	Database(s)	

<b>AL414</b> <b>WNW</b> < 1/8 0.064 mi. 336 ft.	<b>DOROTHY LAWRENCE</b> <b>4611 EDGEWOOD AVENUE</b> <b>OAKLAND, CA 94602</b>  <b>Site 3 of 8 in cluster AL</b>	<b>FINDS</b> <b>ECHO</b>	<b>1024722343</b> <b>N/A</b>
---	--	-----------------------------	---------------------------------

**Actual:** 305 ft.      **FINDS:**  
 Registry ID: 110070511279

**Focus Map:** 9      [Click Here for FRS Facility Detail Report:](#)

Environmental Interest/Information System:  
 The Resource Conservation and Recovery Act Information System (RCRAInfo) is EPA's comprehensive information system in support of the Resource Conservation and Recovery Act (RCRA) of 1976 and the Hazardous and Solid Waste Amendments (HSWA) of 1984. It tracks many types of information about generators, transporters, treaters, storers, and disposers of hazardous waste.

[Click this hyperlink](#) while viewing on your computer to access additional FINDS: detail in the EDR Site Report.

**ECHO:**  
 Envid: 1024722343  
 Registry ID: 110070511279  
 DFR URL: <http://echo.epa.gov/detailed-facility-report?fid=110070511279>  
 Name: DOROTHY LAWRENCE  
 Address: 4611 EDGEWOOD AVENUE  
 City,State,Zip: OAKLAND, CA 94602

<b>AL415</b> <b>WNW</b> < 1/8 0.064 mi. 336 ft.	<b>DOROTHY LAWRENCE</b> <b>4611 EDGEWOOD AVENUE</b> <b>OAKLAND, CA 94602</b>  <b>Site 4 of 8 in cluster AL</b>	<b>RCRA NonGen / NLR</b>	<b>1024771693</b> <b>CAC002991605</b>
---	--	--------------------------	--

**Actual:** 305 ft.      **RCRA Listings:**  
 Date Form Received by Agency: 20181204  
**Focus Map:** 9      Handler Name: Dorothy Lawrence  
 Handler Address: 4611 EDGEWOOD AVENUE  
 Handler City,State,Zip: OAKLAND, CA 94602  
 EPA ID: CAC002991605  
 Contact Name: DOROTHY LAWRENCE  
 Contact Address: 4611 EDGEWOOD AVENUE  
 Contact City,State,Zip: OAKLAND, CA 94602  
 Contact Telephone: 510-612-9804  
 Contact Fax: Not reported  
 Contact Email: SHACARRAHENDERSON@ALLIANCE-ENVIRO.COM  
 Contact Title: Not reported  
 EPA Region: 09  
 Land Type: Not reported  
 Federal Waste Generator Description: Not a generator, verified  
 Non-Notifier: Not reported  
 Biennial Report Cycle: Not reported  
 Accessibility: Not reported  
 Active Site Indicator: Handler Activities  
 State District Owner: Not reported  
 State District: Not reported  
 Mailing Address: 4611 EDGEWOOD AVENUE  
 Mailing City,State,Zip: OAKLAND, CA 94602  
 Owner Name: Dorothy Lawrence

Map ID  
 Direction  
 Distance  
 Elevation

MAP FINDINGS

Site

Database(s)

EDR ID Number  
 EPA ID Number

**DOROTHY LAWRENCE (Continued)**

**1024771693**

Owner Type:	Other
Operator Name:	Dorothy Lawrence
Operator Type:	Other
Short-Term Generator Activity:	No
Importer Activity:	No
Mixed Waste Generator:	No
Transporter Activity:	No
Transfer Facility Activity:	No
Recycler Activity with Storage:	No
Small Quantity On-Site Burner Exemption:	No
Smelting Melting and Refining Furnace Exemption:	No
Underground Injection Control:	No
Off-Site Waste Receipt:	No
Universal Waste Indicator:	Yes
Universal Waste Destination Facility:	Yes
Federal Universal Waste:	No
Active Site State-Reg Handler:	---
Federal Facility Indicator:	Not reported
Hazardous Secondary Material Indicator:	N
Sub-Part K Indicator:	Not reported
2018 GPRC Permit Baseline:	Not on the Baseline
2018 GPRC Renewals Baseline:	Not on the Baseline
202 GPRC Corrective Action Baseline:	No
Subject to Corrective Action Universe:	No
Non-TSDFs Where RCRA CA has Been Imposed Universe:	No
Corrective Action Priority Ranking:	No NCAPS ranking
Environmental Control Indicator:	No
Institutional Control Indicator:	No
Human Exposure Controls Indicator:	N/A
Groundwater Controls Indicator:	N/A
Significant Non-Complier Universe:	No
Unaddressed Significant Non-Complier Universe:	No
Addressed Significant Non-Complier Universe:	No
Significant Non-Complier With a Compliance Schedule Universe:	No
Financial Assurance Required:	Not reported
Handler Date of Last Change:	20181220
Recognized Trader-Importer:	No
Recognized Trader-Exporter:	No
Importer of Spent Lead Acid Batteries:	No
Exporter of Spent Lead Acid Batteries:	No
Recycler Activity Without Storage:	No
Manifest Broker:	No
Sub-Part P Indicator:	No

Handler - Owner Operator:

Owner/Operator Indicator:	Owner
Owner/Operator Name:	DOROTHY LAWRENCE
Legal Status:	Other
Date Became Current:	Not reported
Date Ended Current:	Not reported
Owner/Operator Address:	4611 EDGEWOOD AVENUE
Owner/Operator City,State,Zip:	OAKLAND, CA 94602
Owner/Operator Telephone:	510-612-9804
Owner/Operator Telephone Ext:	Not reported
Owner/Operator Fax:	Not reported
Owner/Operator Email:	Not reported

Map ID  
Direction  
Distance  
Elevation

MAP FINDINGS

Site

Database(s)

EDR ID Number  
EPA ID Number

**DOROTHY LAWRENCE (Continued)**

**1024771693**

Owner/Operator Indicator: Operator  
Owner/Operator Name: DOROTHY LAWRENCE  
Legal Status: Other  
Date Became Current: Not reported  
Date Ended Current: Not reported  
Owner/Operator Address: 4611 EDGEWOOD AVENUE  
Owner/Operator City,State,Zip: OAKLAND, CA 94602  
Owner/Operator Telephone: 510-612-9804  
Owner/Operator Telephone Ext: Not reported  
Owner/Operator Fax: Not reported  
Owner/Operator Email: Not reported

Historic Generators:

Receive Date: 20181204  
Handler Name: DOROTHY LAWRENCE  
Federal Waste Generator Description: Not a generator, verified  
State District Owner: Not reported  
Large Quantity Handler of Universal Waste: No  
Recognized Trader Importer: No  
Recognized Trader Exporter: No  
Spent Lead Acid Battery Importer: No  
Spent Lead Acid Battery Exporter: No  
Current Record: Yes  
Non Storage Recycler Activity: Not reported  
Electronic Manifest Broker: Not reported

List of NAICS Codes and Descriptions:

NAICS Code: 56299  
NAICS Description: ALL OTHER WASTE MANAGEMENT SERVICES

Facility Has Received Notices of Violations:

Violations: No Violations Found

Evaluation Action Summary:

Evaluations: No Evaluations Found

**AS416**  
**NNW**  
**< 1/8**  
**0.064 mi.**  
**336 ft.**

**GRACE BENVENISTE**  
**1175 WELLINGTON ST.**  
**OAKLAND, CA 94602**  
**Site 4 of 6 in cluster AS**

**ECHO 1026915109**  
**N/A**

**Actual:**  
**243 ft.**

**ECHO:**  
Envid: 1026915109  
Registry ID: 110071120771  
DFR URL: <http://echo.epa.gov/detailed-facility-report?fid=110071120771>  
Name: GRACE BENVENISTE  
Address: 1175 WELLINGTON ST.  
City,State,Zip: OAKLAND, CA 94602

**Focus Map:**  
**9**



MAP FINDINGS

Map ID  
 Direction  
 Distance  
 Elevation

Site

Database(s)

EDR ID Number  
 EPA ID Number

**AS417**      **GRACE BENVENISTE**  
**NNW**        **1175 WELLINGTON ST.**  
**< 1/8**        **OAKLAND, CA 94602**  
**0.064 mi.**  
**336 ft.**        **Site 5 of 6 in cluster AS**

**HWTS**      **S128342849**  
**HAZNET**    **N/A**

**Actual:**  
**243 ft.**

**HWTS:**

**Focus Map:**  
**9**

Name: GRACE BENVENISTE  
 Address: 1175 WELLINGTON ST.  
 Address 2: Not reported  
 City,State,Zip: OAKLAND, CA 94602  
 EPA ID: CAC003129274  
 Inactive Date: 10/13/2021  
 Create Date: 07/14/2021  
 Last Act Date: Not reported  
 Mailing Name: Not reported  
 Mailing Address: 1175 WELLINGTON ST.  
 Mailing Address 2: Not reported  
 Mailing City,State,Zip: OAKLAND, CA 94602  
 Owner Name: GRACE BENVENISTE  
 Owner Address: 1175 WELLINGTON ST.  
 Owner Address 2: Not reported  
 Owner City,State,Zip: OAKLAND, CA 94602  
 Owner Phone: Not reported  
 Owner Fax: Not reported  
 Contact Name: GRACE BENVENISTE  
 Contact Address: 1175 WELLINGTON ST.  
 Contact Address 2: Not reported  
 City,State,Zip: OAKLAND, CA 94602  
 Contact Phone: Not reported  
 Contact Fax: Not reported  
 Facility Status: Inactive  
 Facility Type: TEMPORARY  
 Category: STATE  
 Latitude: 37.808245  
 Longitude: -122.22294102

**HAZNET:**

Name: GRACE BENVENISTE  
 Address: 1175 WELLINGTON ST.  
 Address 2: Not reported  
 City,State,Zip: OAKLAND, CA 94602  
 Contact: GRACE BENVENISTE  
 Telephone: 5102900721  
 Mailing Name: Not reported  
 Mailing Address: 1175 WELLINGTON ST.

Year: 2021  
 Gepaid: CAC003129274  
 TSD EPA ID: CAD981382732  
 CA Waste Code: 151 - Asbestos containing waste  
 Disposal Method: H132 - Landfill Or Surface Impoundment That Will Be Closed As Landfill( To Include On-Site Treatment And/Or Stabilization)  
 Tons: 0.84

Map ID  
 Direction  
 Distance  
 Elevation

MAP FINDINGS

Site

Database(s)

EDR ID Number  
 EPA ID Number

**AS418**  
**NNW**  
**< 1/8**  
**0.064 mi.**  
**336 ft.**

**GRACE BENVENISTE**  
**1175 WELLINGTON ST.**  
**OAKLAND, CA 94602**  
**Site 6 of 6 in cluster AS**

**RCRA NonGen / NLR**    **1026816551**  
**CAC003129274**

**Actual:**  
**243 ft.**

**Focus Map:**  
**9**

RCRA Listings:	20210714
Date Form Received by Agency:	20210714
Handler Name:	Grace Benveniste
Handler Address:	1175 WELLINGTON ST.
Handler City,State,Zip:	OAKLAND, CA 94602
EPA ID:	CAC003129274
Contact Name:	GRACE BENVENISTE
Contact Address:	1175 WELLINGTON ST.
Contact City,State,Zip:	OAKLAND, CA 94602
Contact Telephone:	510-290-0721
Contact Fax:	Not reported
Contact Email:	GRACE_BENVENISTE@YAHOO.COM
Contact Title:	Not reported
EPA Region:	09
Land Type:	Not reported
Federal Waste Generator Description:	Not a generator, verified
Non-Notifier:	Not reported
Biennial Report Cycle:	Not reported
Accessibility:	Not reported
Active Site Indicator:	Not reported
State District Owner:	Not reported
State District:	Not reported
Mailing Address:	1175 WELLINGTON ST.
Mailing City,State,Zip:	OAKLAND, CA 94602
Owner Name:	Grace Benveniste
Owner Type:	Other
Operator Name:	Grace Benveniste
Operator Type:	Other
Short-Term Generator Activity:	No
Importer Activity:	No
Mixed Waste Generator:	No
Transporter Activity:	No
Transfer Facility Activity:	No
Recycler Activity with Storage:	No
Small Quantity On-Site Burner Exemption:	No
Smelting Melting and Refining Furnace Exemption:	No
Underground Injection Control:	No
Off-Site Waste Receipt:	No
Universal Waste Indicator:	No
Universal Waste Destination Facility:	No
Federal Universal Waste:	No
Active Site State-Reg Handler:	---
Federal Facility Indicator:	Not reported
Hazardous Secondary Material Indicator:	N
Sub-Part K Indicator:	Not reported
2018 GPRC Permit Baseline:	Not on the Baseline
2018 GPRC Renewals Baseline:	Not on the Baseline
202 GPRC Corrective Action Baseline:	No
Subject to Corrective Action Universe:	No
Non-TSDFs Where RCRA CA has Been Imposed Universe:	No
Corrective Action Priority Ranking:	No NCAPS ranking
Environmental Control Indicator:	No
Institutional Control Indicator:	No

Map ID  
Direction  
Distance  
Elevation

MAP FINDINGS

Site

Database(s)

EDR ID Number  
EPA ID Number

**GRACE BENVENISTE (Continued)**

**1026816551**

Human Exposure Controls Indicator: N/A  
Groundwater Controls Indicator: N/A  
Significant Non-Complier Universe: No  
Unaddressed Significant Non-Complier Universe: No  
Addressed Significant Non-Complier Universe: No  
Significant Non-Complier With a Compliance Schedule Universe: No  
Financial Assurance Required: Not reported  
Handler Date of Last Change: 20210714  
Recognized Trader-Importer: No  
Recognized Trader-Exporter: No  
Importer of Spent Lead Acid Batteries: No  
Exporter of Spent Lead Acid Batteries: No  
Recycler Activity Without Storage: No  
Manifest Broker: No  
Sub-Part P Indicator: No

Handler - Owner Operator:

Owner/Operator Indicator: Operator  
Owner/Operator Name: GRACE BENVENISTE  
Legal Status: Other  
Date Became Current: Not reported  
Date Ended Current: Not reported  
Owner/Operator Address: 1175 WELLINGTON ST.  
Owner/Operator City,State,Zip: OAKLAND, CA 94602  
Owner/Operator Telephone: 510-290-0721  
Owner/Operator Telephone Ext: Not reported  
Owner/Operator Fax: Not reported  
Owner/Operator Email: Not reported

Owner/Operator Indicator: Owner  
Owner/Operator Name: GRACE BENVENISTE  
Legal Status: Other  
Date Became Current: Not reported  
Date Ended Current: Not reported  
Owner/Operator Address: 1175 WELLINGTON ST.  
Owner/Operator City,State,Zip: OAKLAND, CA 94602  
Owner/Operator Telephone: 510-290-0721  
Owner/Operator Telephone Ext: Not reported  
Owner/Operator Fax: Not reported  
Owner/Operator Email: Not reported

Historic Generators:

Receive Date: 20210714  
Handler Name: GRACE BENVENISTE  
Federal Waste Generator Description: Not a generator, verified  
State District Owner: Not reported  
Large Quantity Handler of Universal Waste: No  
Recognized Trader Importer: No  
Recognized Trader Exporter: No  
Spent Lead Acid Battery Importer: No  
Spent Lead Acid Battery Exporter: No  
Current Record: Yes  
Non Storage Recycler Activity: No  
Electronic Manifest Broker: No

Map ID  
Direction  
Distance  
Elevation

MAP FINDINGS

Site

Database(s)

EDR ID Number  
EPA ID Number

**GRACE BENVENISTE (Continued)**

**1026816551**

List of NAICS Codes and Descriptions:

NAICS Code: 56299  
NAICS Description: ALL OTHER WASTE MANAGEMENT SERVICES

Facility Has Received Notices of Violations:

Violations: No Violations Found

Evaluation Action Summary:

Evaluations: No Evaluations Found

**419**  
**SE**  
**< 1/8**  
**0.064 mi.**  
**338 ft.**

**SCOTT WENTWORTH**  
**4616 DOLORES AVE**  
**OAKLAND, CA 94602**

**HWTS S124613446**  
**N/A**

**Actual:**  
**302 ft.**  
**Focus Map:**  
**9**

**HWTS:**  
Name: SCOTT WENTWORTH  
Address: 4616 DOLORES AVE  
Address 2: Not reported  
City,State,Zip: OAKLAND, CA 94602  
EPA ID: CAC002698020  
Inactive Date: 10/02/2012  
Create Date: 07/03/2012  
Last Act Date: Not reported  
Mailing Name: Not reported  
Mailing Address: 4616 DOLORES AVE  
Mailing Address 2: Not reported  
Mailing City,State,Zip: OAKLAND, CA 946021824  
Owner Name: SCOTT WENTWORTH  
Owner Address: 4616 DOLORES AVE  
Owner Address 2: Not reported  
Owner City,State,Zip: OAKLAND, CA 946021824  
Owner Phone: Not reported  
Owner Fax: Not reported  
Contact Name: SCOTT WENTWORTH  
Contact Address: 4616 DOLORES AVE  
Contact Address 2: Not reported  
City,State,Zip: OAKLAND, CA 946021824  
Contact Phone: Not reported  
Contact Fax: Not reported  
Facility Status: Inactive  
Facility Type: TEMPORARY  
Category: STATE  
Latitude: 37.808634  
Longitude: -122.217213

MAP FINDINGS

Map ID  
 Direction  
 Distance  
 Elevation

Site

Database(s)

EDR ID Number  
 EPA ID Number

**BL420**      **ROBERT OTO**  
**West**        **245 SANDRINGHAM RD**  
**< 1/8**        **PIEDMONT, CA 94611**  
**0.064 mi.**  
**339 ft.**        **Site 1 of 4 in cluster BL**

**HWTS**      **S112988196**  
**HAZNET**    **N/A**

**Actual:**  
**386 ft.**  
**Focus Map:**  
**9**

**HWTS:**  
 Name: ROBERT OTO  
 Address: 245 SANDRINGHAM RD  
 Address 2: Not reported  
 City,State,Zip: PIEDMONT, CA 94611  
 EPA ID: CAC002669172  
 Inactive Date: 12/13/2011  
 Create Date: 06/15/2011  
 Last Act Date: Not reported  
 Mailing Name: Not reported  
 Mailing Address: 245 SANDRINGHAM RD  
 Mailing Address 2: Not reported  
 Mailing City,State,Zip: PIEDMONT, CA 946113616  
 Owner Name: ROBERT OTO  
 Owner Address: 245 SANDRINGHAM RD  
 Owner Address 2: Not reported  
 Owner City,State,Zip: PIEDMONT, CA 946113616  
 Owner Phone: Not reported  
 Owner Fax: Not reported  
 Contact Name: ROBERT OTO  
 Contact Address: 245 SANDRINGHAM RD  
 Contact Address 2: Not reported  
 City,State,Zip: PIEDMONT, CA 946113616  
 Contact Phone: Not reported  
 Contact Fax: Not reported  
 Facility Status: Inactive  
 Facility Type: TEMPORARY  
 Category: STATE  
 Latitude: 37.814058  
 Longitude: -122.215523

**HAZNET:**  
 Name: ROBERT OTO  
 Address: 245 SANDRINGHAM RD  
 Address 2: Not reported  
 City,State,Zip: PIEDMONT, CA 946113616  
 Contact: ROBERT OTO  
 Telephone: 5105313508  
 Mailing Name: Not reported  
 Mailing Address: 245 SANDRINGHAM RD  
  
 Year: 2011  
 Gepaid: CAC002669172  
 TSD EPA ID: CAD981382732  
 CA Waste Code: 151 - Asbestos containing waste  
 Disposal Method: H132 - Landfill Or Surface Impoundment That Will Be Closed As Landfill( To Include On-Site Treatment And/Or Stabilization)  
  
 Tons: 0.8

**Additional Info:**  
 Year: 2011

Map ID  
Direction  
Distance  
Elevation

MAP FINDINGS

Site

Database(s)

EDR ID Number  
EPA ID Number

**ROBERT OTO (Continued)**

**S112988196**

Gen EPA ID: CAC002669172

Shipment Date: 20110616  
Creation Date: 8/26/2011 18:30:30  
Receipt Date: 20110620  
Manifest ID: 007901786JJK  
Trans EPA ID: CAR000050815  
Trans Name: PW STEPHENS ENVIRONMENTAL INC  
Trans 2 EPA ID: CAL000317320  
Trans 2 Name: UNIWASTE  
TSD EPA ID: CAD981382732  
Trans Name: ALTAMONT LAND FILL  
TSD EPA Alt ID: Not reported  
TSD EPA Alt Name: Not reported  
Waste Code Description: 151 - Asbestos-containing waste  
RCRA Code: Not reported  
Meth Code: H132 - Landfill Or Surface Impoundment That Will Be Closed As Landfill( To Include On-Site Treatment And/Or Stabilization)

Quantity Tons: 0.8  
Waste Quantity: 2  
Quantity Unit: Y  
Additional Code 1: Not reported  
Additional Code 2: Not reported  
Additional Code 3: Not reported  
Additional Code 4: Not reported  
Additional Code 5: Not reported

**AK421**  
**WNW**  
**< 1/8**  
**0.064 mi.**  
**340 ft.**

**BOB PLOSS**  
**4619 EDGEWOOD DR**  
**OAKLAND, CA 94602**  
**Site 10 of 12 in cluster AK**

**HWTS S123058132**  
**HAZNET N/A**

**Actual:**  
**314 ft.**

**Focus Map:**  
**9**

**HWTS:**  
Name: BOB PLOSS  
Address: 4619 EDGEWOOD DR  
Address 2: Not reported  
City,State,Zip: OAKLAND, CA 94602  
EPA ID: CAC002911826  
Inactive Date: 08/25/2017  
Create Date: 05/25/2017  
Last Act Date: Not reported  
Mailing Name: Not reported  
Mailing Address: 4619 EDGEWOOD DR  
Mailing Address 2: Not reported  
Mailing City,State,Zip: OAKLAND, CA 94602  
Owner Name: BOB PLOSS  
Owner Address: 4619 EDGEWOOD DR  
Owner Address 2: Not reported  
Owner City,State,Zip: OAKLAND, CA 94602  
Owner Phone: Not reported  
Owner Fax: Not reported  
Contact Name: BOB PLOSS  
Contact Address: 4619 EDGEWOOD DR  
Contact Address 2: Not reported  
City,State,Zip: OAKLAND, CA 94602  
Contact Phone: Not reported  
Contact Fax: Not reported

Map ID  
Direction  
Distance  
Elevation

MAP FINDINGS

Site

Database(s)

EDR ID Number  
EPA ID Number

**BOB PLOSS (Continued)**

**S123058132**

Facility Status: Inactive  
Facility Type: TEMPORARY  
Category: STATE  
Latitude: -90  
Longitude: 180

**HAZNET:**

Name: BOB PLOSS  
Address: 4619 EDGEWOOD DR  
Address 2: Not reported  
City, State, Zip: OAKLAND, CA 94602  
Contact: BOB PLOSS  
Telephone: 5107593085  
Mailing Name: Not reported  
Mailing Address: 4619 EDGEWOOD DR  
  
Year: 2017  
Gepaid: CAC002911826  
TSD EPA ID: CAD981382732  
CA Waste Code: 151 - Asbestos containing waste  
Disposal Method: H132 - Landfill Or Surface Impoundment That Will Be Closed As  
Landfill( To Include On-Site Treatment And/Or Stabilization)  
Tons: 0.23

**Additional Info:**

Year: 2017  
Gen EPA ID: CAC002911826  
  
Shipment Date: 20170530  
Creation Date: 5/30/2018 18:33:04  
Receipt Date: 20170606  
Manifest ID: 017375326JJK  
Trans EPA ID: CAL000291177  
Trans Name: SYNERGY ENTERPRISES INC  
Trans 2 EPA ID: CAR000037283  
Trans 2 Name: WORLD ENVIRONMENTAL & ENERGY  
TSD EPA ID: CAD981382732  
Trans Name: ALTAMONT LANDFILL  
TSD Alt EPA ID: Not reported  
TSD Alt Name: Not reported  
Waste Code Description: 151 - Asbestos-containing waste  
RCRA Code: Not reported  
Meth Code: H132 - Landfill Or Surface Impoundment That Will Be Closed As  
Landfill( To Include On-Site Treatment And/Or Stabilization)  
Quantity Tons: 0.23  
Waste Quantity: 1  
Quantity Unit: Y  
Additional Code 1: Not reported  
Additional Code 2: Not reported  
Additional Code 3: Not reported  
Additional Code 4: Not reported  
Additional Code 5: Not reported

MAP FINDINGS

Map ID  
 Direction  
 Distance  
 Elevation

Site

Database(s)

EDR ID Number  
 EPA ID Number

**AP422**     **ANNA PEKAREK**  
**NNW**       **3915 GREENWOOD AVENUE**  
**< 1/8**       **OAKLAND, CA 94602**  
**0.064 mi.**  
**340 ft.**       **Site 4 of 4 in cluster AP**

**HWTS**     **S123067701**  
**HAZNET**   **N/A**

**Actual:**  
**195 ft.**

**HWTS:**

**Focus Map:**  
**8**

Name: ANNA PEKAREK  
 Address: 3915 GREENWOOD AVENUE  
 Address 2: Not reported  
 City,State,Zip: OAKLAND, CA 94602  
 EPA ID: CAC002928294  
 Inactive Date: 12/16/2017  
 Create Date: 09/15/2017  
 Last Act Date: Not reported  
 Mailing Name: Not reported  
 Mailing Address: 3915 GREENWOOD AVENUE  
 Mailing Address 2: Not reported  
 Mailing City,State,Zip: OAKLAND, CA 94602  
 Owner Name: ANNA PEKAREK  
 Owner Address: 3915 GREENWOOD AVENUE  
 Owner Address 2: Not reported  
 Owner City,State,Zip: OAKLAND, CA 94602  
 Owner Phone: Not reported  
 Owner Fax: Not reported  
 Contact Name: ANNA PEKAREK  
 Contact Address: 3915 GREENWOOD AVENUE  
 Contact Address 2: Not reported  
 City,State,Zip: OAKLAND, CA 94602  
 Contact Phone: Not reported  
 Contact Fax: Not reported  
 Facility Status: Inactive  
 Facility Type: TEMPORARY  
 Category: STATE  
 Latitude: 37.805901  
 Longitude: -122.227595

**HAZNET:**

Name: ANNA PEKAREK  
 Address: 3915 GREENWOOD AVENUE  
 Address 2: Not reported  
 City,State,Zip: OAKLAND, CA 94602  
 Contact: ANNA PEKAREK  
 Telephone: 5104823868  
 Mailing Name: Not reported  
 Mailing Address: 3915 GREENWOOD AVENUE

Year: 2017  
 Gepaid: CAC002928294  
 TSD EPA ID: CAD981382732  
 CA Waste Code: 151 - Asbestos containing waste  
 Disposal Method: H132 - Landfill Or Surface Impoundment That Will Be Closed As  
 Landfill( To Include On-Site Treatment And/Or Stabilization)  
 Tons: 0.23

**Additional Info:**

Year: 2017



Map ID  
Direction  
Distance  
Elevation

MAP FINDINGS

Site

Database(s)

EDR ID Number  
EPA ID Number

**ANNA PEKAREK (Continued)**

**S123067701**

Gen EPA ID: CAC002928294  
Shipment Date: 20170916  
Creation Date: 5/30/2018 18:33:46  
Receipt Date: 20170921  
Manifest ID: 000175439DAT  
Trans EPA ID: CAL000371038  
Trans Name: ENVIRONMENTAL REMEDIES INC  
Trans 2 EPA ID: CAL000317320  
Trans 2 Name: UNI WASTE  
TSD EPA ID: CAD981382732  
Trans Name: ALTAMONT LANDFILL  
TSD EPA ID: Not reported  
TSD Name: Not reported  
Waste Code Description: 151 - Asbestos-containing waste  
RCRA Code: Not reported  
Meth Code: H132 - Landfill Or Surface Impoundment That Will Be Closed As Landfill( To Include On-Site Treatment And/Or Stabilization)  
Quantity Tons: 0.23  
Waste Quantity: 1  
Quantity Unit: Y  
Additional Code 1: Not reported  
Additional Code 2: Not reported  
Additional Code 3: Not reported  
Additional Code 4: Not reported  
Additional Code 5: Not reported

**BM423**  
**North**  
**< 1/8**  
**0.066 mi.**  
**348 ft.**

**NANCY LINDSAY**  
**824 GROSVENOR PL**  
**OAKLAND, CA 94610**  
**Site 1 of 5 in cluster BM**

**HWTS S117304910**  
**HAZNET N/A**

**Actual:**  
**102 ft.**

**Focus Map:**  
**8**

**HWTS:**  
Name: NANCY LINDSAY  
Address: 824 GROSVENOR PL  
Address 2: Not reported  
City,State,Zip: OAKLAND, CA 94610  
EPA ID: CAC002749464  
Inactive Date: 01/30/2014  
Create Date: 10/31/2013  
Last Act Date: Not reported  
Mailing Name: Not reported  
Mailing Address: 824 GROSVENOR PL  
Mailing Address 2: Not reported  
Mailing City,State,Zip: OAKLAND, CA 94610  
Owner Name: NANCY LINDSAY  
Owner Address: 824 GROSVENOR PL  
Owner Address 2: Not reported  
Owner City,State,Zip: OAKLAND, CA 94610  
Owner Phone: Not reported  
Owner Fax: Not reported  
Contact Name: NANCY LINDSAY  
Contact Address: 824 GROSVENOR PL  
Contact Address 2: Not reported  
City,State,Zip: OAKLAND, CA 94610  
Contact Phone: Not reported  
Contact Fax: Not reported

Map ID  
Direction  
Distance  
Elevation

MAP FINDINGS

Site

Database(s)

EDR ID Number  
EPA ID Number

**NANCY LINDSAY (Continued)**

**S117304910**

Facility Status: Inactive  
Facility Type: TEMPORARY  
Category: STATE  
Latitude: 37.806278  
Longitude: -122.230993

**HAZNET:**

Name: NANCY LINDSAY  
Address: 824 GROSVENOR PL  
Address 2: Not reported  
City, State, Zip: OAKLAND, CA 94610  
Contact: NANCY LINDSAY  
Telephone: 5104444807  
Mailing Name: Not reported  
Mailing Address: 824 GROSVENOR PL

Year: 2013  
Gepaid: CAC002749464  
TSD EPA ID: CAD981382732  
CA Waste Code: 151 - Asbestos containing waste  
Disposal Method: H132 - Landfill Or Surface Impoundment That Will Be Closed As Landfill( To Include On-Site Treatment And/Or Stabilization)  
Tons: 0.4

**Additional Info:**

Year: 2013  
Gen EPA ID: CAC002749464  
Shipment Date: 20131101  
Creation Date: 12/23/2013 22:15:27  
Receipt Date: 20131106  
Manifest ID: 011633321JJK  
Trans EPA ID: CAL000291177  
Trans Name: SYNERGY ENTERPRISES INC  
Trans 2 EPA ID: CAR000037283  
Trans 2 Name: WORLD ENVIRONMENTAL & ENERGY  
TSD EPA ID: CAD981382732  
Trans Name: ALTAMONT LANDFILL  
TSD Alt EPA ID: Not reported  
TSD Alt Name: Not reported  
Waste Code Description: 151 - Asbestos-containing waste  
RCRA Code: Not reported  
Meth Code: H132 - Landfill Or Surface Impoundment That Will Be Closed As Landfill( To Include On-Site Treatment And/Or Stabilization)  
Quantity Tons: 0.4  
Waste Quantity: 1  
Quantity Unit: Y  
Additional Code 1: Not reported  
Additional Code 2: Not reported  
Additional Code 3: Not reported  
Additional Code 4: Not reported  
Additional Code 5: Not reported

MAP FINDINGS

Map ID  
 Direction  
 Distance  
 Elevation

Site

Database(s)

EDR ID Number  
 EPA ID Number

**AK424**      **ELANA HALL**  
**NW**        **4633 EDGEWOOD AVE**  
**< 1/8**      **OAKLAND, CA 94602**  
**0.066 mi.**  
**349 ft.**      **Site 11 of 12 in cluster AK**

**HWTS**    **S118928488**  
**HAZNET**   **N/A**

**Actual:**  
**337 ft.**

**HWTS:**

**Focus Map:**  
**9**

Name: ELANA HALL  
 Address: 4633 EDGEWOOD AVE  
 Address 2: Not reported  
 City,State,Zip: OAKLAND, CA 94602  
 EPA ID: CAC002829171  
 Inactive Date: 12/10/2015  
 Create Date: 09/09/2015  
 Last Act Date: Not reported  
 Mailing Name: Not reported  
 Mailing Address: 4633 EDGEWOOD AVE  
 Mailing Address 2: Not reported  
 Mailing City,State,Zip: OAKLAND, CA 94602  
 Owner Name: ELANA HALL  
 Owner Address: 4633 EDGEWOOD AVE  
 Owner Address 2: Not reported  
 Owner City,State,Zip: OAKLAND, CA 94602  
 Owner Phone: Not reported  
 Owner Fax: Not reported  
 Contact Name: ELANA HALL  
 Contact Address: 4633 EDGEWOOD AVE  
 Contact Address 2: Not reported  
 City,State,Zip: OAKLAND, CA 94602  
 Contact Phone: Not reported  
 Contact Fax: Not reported  
 Facility Status: Inactive  
 Facility Type: TEMPORARY  
 Category: STATE  
 Latitude: 37.81019  
 Longitude: -122.218234

**HAZNET:**

Name: ELANA HALL  
 Address: 4633 EDGEWOOD AVE  
 Address 2: Not reported  
 City,State,Zip: OAKLAND, CA 94602  
 Contact: ELANA HALL  
 Telephone: 5105305346  
 Mailing Name: Not reported  
 Mailing Address: 4633 EDGEWOOD AVE  
  
 Year: 2015  
 Gepaid: CAC002829171  
 TSD EPA ID: CAD981382732  
 CA Waste Code: 151 - Asbestos containing waste  
 Disposal Method: H132 - Landfill Or Surface Impoundment That Will Be Closed As Landfill( To Include On-Site Treatment And/Or Stabilization)  
  
 Tons: 0.23

**Additional Info:**

Year: 2015

Map ID  
Direction  
Distance  
Elevation

MAP FINDINGS

Site

Database(s)

EDR ID Number  
EPA ID Number

**ELANA HALL (Continued)**

**S118928488**

Gen EPA ID: CAC002829171  
Shipment Date: 20150910  
Creation Date: 11/5/2015 22:15:17  
Receipt Date: 20150916  
Manifest ID: 014780758JJK  
Trans EPA ID: CAL000291177  
Trans Name: SYNERGY ENTERPRISES INC  
Trans 2 EPA ID: CAR000037283  
Trans 2 Name: WORLD ENVIRONMENTAL & ENERGY  
TSDf EPA ID: CAD981382732  
Trans Name: ALTAMONT LANDFILL  
TSDf Alt EPA ID: Not reported  
TSDf Alt Name: Not reported  
Waste Code Description: 151 - Asbestos-containing waste  
RCRA Code: Not reported  
Meth Code: H132 - Landfill Or Surface Impoundment That Will Be Closed As Landfill( To Include On-Site Treatment And/Or Stabilization)  
Quantity Tons: 0.23  
Waste Quantity: 1  
Quantity Unit: Y  
Additional Code 1: Not reported  
Additional Code 2: Not reported  
Additional Code 3: Not reported  
Additional Code 4: Not reported  
Additional Code 5: Not reported

**AT425** **PATRICIA DAVIS**  
**NNW** **4337 EDGEWOOD AVE**  
**< 1/8** **OAKLAND, CA 94602**  
**0.066 mi.**  
**349 ft.** **Site 10 of 16 in cluster AT**

**ECHO** **1026921581**  
**N/A**

**Actual:** **ECHO:**  
**290 ft.** Envid: 1026921581  
**Focus Map:** Registry ID: 110071128116  
**9** DFR URL: <http://echo.epa.gov/detailed-facility-report?fid=110071128116>  
Name: PATRICIA DAVIS  
Address: 4337 EDGEWOOD AVE  
City,State,Zip: OAKLAND, CA 94602

**AT426** **PATRICIA DAVIS**  
**NNW** **4337 EDGEWOOD AVE**  
**< 1/8** **OAKLAND, CA 94602**  
**0.066 mi.**  
**349 ft.** **Site 11 of 16 in cluster AT**

**HWTS** **S128351109**  
**HAZNET** **N/A**

**Actual:** **HWTS:**  
**290 ft.** Name: PATRICIA DAVIS  
**Focus Map:** Address: 4337 EDGEWOOD AVE  
**9** Address 2: Not reported  
City,State,Zip: OAKLAND, CA 94602  
EPA ID: CAC003138388  
Inactive Date: 12/10/2021  
Create Date: 09/10/2021  
Last Act Date: Not reported

Map ID  
Direction  
Distance  
Elevation

MAP FINDINGS

Site

Database(s)

EDR ID Number  
EPA ID Number

**PATRICIA DAVIS (Continued)**

**S128351109**

Mailing Name: Not reported  
Mailing Address: 4337 EDGEWOOD AVE  
Mailing Address 2: Not reported  
Mailing City,State,Zip: OAKLAND, CA 94602  
Owner Name: PATRICIA DAVIS  
Owner Address: 4337 EDGEWOOD AVE  
Owner Address 2: Not reported  
Owner City,State,Zip: OAKLAND, CA 94602  
Owner Phone: Not reported  
Owner Fax: Not reported  
Contact Name: PATRICIA DAVIS  
Contact Address: 4337 EDGEWOOD AVE  
Contact Address 2: Not reported  
City,State,Zip: OAKLAND, CA 94602  
Contact Phone: Not reported  
Contact Fax: Not reported  
Facility Status: Inactive  
Facility Type: TEMPORARY  
Category: STATE  
Latitude: 37.80885  
Longitude: -122.221659

**HAZNET:**

Name: PATRICIA DAVIS  
Address: 4337 EDGEWOOD AVE  
Address 2: Not reported  
City,State,Zip: OAKLAND, CA 94602  
Contact: PATRICIA DAVIS  
Telephone: 5103875439  
Mailing Name: Not reported  
Mailing Address: 4337 EDGEWOOD AVE  
  
Year: 2021  
Gepaid: CAC003138388  
TSD EPA ID: CAD981382732  
CA Waste Code: 151 - Asbestos containing waste  
Disposal Method: H132 - Landfill Or Surface Impoundment That Will Be Closed As Landfill( To Include On-Site Treatment And/Or Stabilization)  
Tons: 0.84

**AT427  
NNW  
< 1/8  
0.066 mi.  
349 ft.**

**PATRICIA DAVIS  
4337 EDGEWOOD AVE  
OAKLAND, CA 94602  
Site 12 of 16 in cluster AT**

**RCRA NonGen / NLR 1027067166  
CAC003138388**

**Actual:  
290 ft.  
Focus Map:  
9**

RCRA Listings:  
Date Form Received by Agency: 20210910  
Handler Name: Patricia Davis  
Handler Address: 4337 EDGEWOOD AVE  
Handler City,State,Zip: OAKLAND, CA 94602  
EPA ID: CAC003138388  
Contact Name: PATRICIA DAVIS  
Contact Address: 4337 EDGEWOOD AVE  
Contact City,State,Zip: OAKLAND, CA 94602  
Contact Telephone: 510-387-5439

Map ID  
 Direction  
 Distance  
 Elevation

MAP FINDINGS

Site

Database(s)

EDR ID Number  
 EPA ID Number

**PATRICIA DAVIS (Continued)**

**1027067166**

Contact Fax:	Not reported
Contact Email:	GISELLE.ESPIRITU@SYNERGYCOMPANIES.ORG
Contact Title:	Not reported
EPA Region:	09
Land Type:	Not reported
Federal Waste Generator Description:	Not a generator, verified
Non-Notifier:	Not reported
Biennial Report Cycle:	Not reported
Accessibility:	Not reported
Active Site Indicator:	Not reported
State District Owner:	Not reported
State District:	Not reported
Mailing Address:	4337 EDGEWOOD AVE
Mailing City,State,Zip:	OAKLAND, CA 94602
Owner Name:	Patricia Davis
Owner Type:	Other
Operator Name:	Patricia Davis
Operator Type:	Other
Short-Term Generator Activity:	No
Importer Activity:	No
Mixed Waste Generator:	No
Transporter Activity:	No
Transfer Facility Activity:	No
Recycler Activity with Storage:	No
Small Quantity On-Site Burner Exemption:	No
Smelting Melting and Refining Furnace Exemption:	No
Underground Injection Control:	No
Off-Site Waste Receipt:	No
Universal Waste Indicator:	No
Universal Waste Destination Facility:	No
Federal Universal Waste:	No
Active Site State-Reg Handler:	---
Federal Facility Indicator:	Not reported
Hazardous Secondary Material Indicator:	N
Sub-Part K Indicator:	Not reported
2018 GPRA Permit Baseline:	Not on the Baseline
2018 GPRA Renewals Baseline:	Not on the Baseline
202 GPRA Corrective Action Baseline:	No
Subject to Corrective Action Universe:	No
Non-TSDFs Where RCRA CA has Been Imposed Universe:	No
Corrective Action Priority Ranking:	No NCAPS ranking
Environmental Control Indicator:	No
Institutional Control Indicator:	No
Human Exposure Controls Indicator:	N/A
Groundwater Controls Indicator:	N/A
Significant Non-Complier Universe:	No
Unaddressed Significant Non-Complier Universe:	No
Addressed Significant Non-Complier Universe:	No
Significant Non-Complier With a Compliance Schedule Universe:	No
Financial Assurance Required:	Not reported
Handler Date of Last Change:	20210913
Recognized Trader-Importer:	No
Recognized Trader-Exporter:	No
Importer of Spent Lead Acid Batteries:	No
Exporter of Spent Lead Acid Batteries:	No
Recycler Activity Without Storage:	No
Manifest Broker:	No

Map ID  
Direction  
Distance  
Elevation

MAP FINDINGS

Site

Database(s)

EDR ID Number  
EPA ID Number

**PATRICIA DAVIS (Continued)**

**1027067166**

Sub-Part P Indicator: No

Handler - Owner Operator:  
Owner/Operator Indicator: Owner  
Owner/Operator Name: PATRICIA DAVIS  
Legal Status: Other  
Date Became Current: Not reported  
Date Ended Current: Not reported  
Owner/Operator Address: 4337 EDGEWOOD AVE  
Owner/Operator City,State,Zip: OAKLAND, CA 94602  
Owner/Operator Telephone: 510-387-5439  
Owner/Operator Telephone Ext: Not reported  
Owner/Operator Fax: Not reported  
Owner/Operator Email: Not reported

Owner/Operator Indicator: Operator  
Owner/Operator Name: PATRICIA DAVIS  
Legal Status: Other  
Date Became Current: Not reported  
Date Ended Current: Not reported  
Owner/Operator Address: 4337 EDGEWOOD AVE  
Owner/Operator City,State,Zip: OAKLAND, CA 94602  
Owner/Operator Telephone: 510-387-5439  
Owner/Operator Telephone Ext: Not reported  
Owner/Operator Fax: Not reported  
Owner/Operator Email: Not reported

Historic Generators:  
Receive Date: 20210910  
Handler Name: PATRICIA DAVIS  
Federal Waste Generator Description: Not a generator, verified  
State District Owner: Not reported  
Large Quantity Handler of Universal Waste: No  
Recognized Trader Importer: No  
Recognized Trader Exporter: No  
Spent Lead Acid Battery Importer: No  
Spent Lead Acid Battery Exporter: No  
Current Record: Yes  
Non Storage Recycler Activity: No  
Electronic Manifest Broker: No

List of NAICS Codes and Descriptions:  
NAICS Code: 56299  
NAICS Description: ALL OTHER WASTE MANAGEMENT SERVICES

Facility Has Received Notices of Violations:  
Violations: No Violations Found

Evaluation Action Summary:  
Evaluations: No Evaluations Found

MAP FINDINGS

Map ID  
 Direction  
 Distance  
 Elevation

Site

Database(s)

EDR ID Number  
 EPA ID Number

**AK428**      **CLARENCE STEBNAR**  
**NW**        **4639 EDGEWOOD AVENUE**  
**< 1/8**      **OAKLAND, CA 94602**  
**0.066 mi.**  
**350 ft.**      **Site 12 of 12 in cluster AK**

**HWTS**      **S123064291**  
**HAZNET**    **N/A**

**Actual:**  
**344 ft.**

**HWTS:**

**Focus Map:**  
**9**

Name: CLARENCE STEBNAR  
 Address: 4639 EDGEWOOD AVENUE  
 Address 2: Not reported  
 City,State,Zip: OAKLAND, CA 94602  
 EPA ID: CAC002922046  
 Inactive Date: 11/04/2017  
 Create Date: 08/04/2017  
 Last Act Date: Not reported  
 Mailing Name: Not reported  
 Mailing Address: 4639 EDGEWOOD AVENUE  
 Mailing Address 2: Not reported  
 Mailing City,State,Zip: OAKLAND, CA 94602  
 Owner Name: CLARENCE STEBNAR  
 Owner Address: 4639 EDGEWOOD AVENUE  
 Owner Address 2: Not reported  
 Owner City,State,Zip: OAKLAND, CA 94602  
 Owner Phone: Not reported  
 Owner Fax: Not reported  
 Contact Name: CLARENCE STEBNAR  
 Contact Address: 4639 EDGEWOOD AVENUE  
 Contact Address 2: Not reported  
 City,State,Zip: OAKLAND, CA 94602  
 Contact Phone: Not reported  
 Contact Fax: Not reported  
 Facility Status: Inactive  
 Facility Type: TEMPORARY  
 Category: STATE  
 Latitude: 37.810256  
 Longitude: -122.218181

**HAZNET:**

Name: CLARENCE STEBNAR  
 Address: 4639 EDGEWOOD AVENUE  
 Address 2: Not reported  
 City,State,Zip: OAKLAND, CA 94602  
 Contact: CLARENCE STEBNAR  
 Telephone: 5105085769  
 Mailing Name: Not reported  
 Mailing Address: 4639 EDGEWOOD AVENUE  
  
 Year: 2017  
 Gepaid: CAC002922046  
 TSD EPA ID: CAD981382732  
 CA Waste Code: 151 - Asbestos containing waste  
 Disposal Method: H132 - Landfill Or Surface Impoundment That Will Be Closed As Landfill( To Include On-Site Treatment And/Or Stabilization)  
 Tons: 0.46

**Additional Info:**

Year: 2017



Map ID  
 Direction  
 Distance  
 Elevation

MAP FINDINGS

Site

Database(s)

EDR ID Number  
 EPA ID Number

**CLARENCE STEBNAR (Continued)**

**S123064291**

Gen EPA ID:	CAC002922046
Shipment Date:	20170808
Creation Date:	7/10/2018 18:30:15
Receipt Date:	20170816
Manifest ID:	016936211JJK
Trans EPA ID:	CAL000360888
Trans Name:	RELIANCE CONSTRUCTION
Trans 2 EPA ID:	CAR000037283
Trans 2 Name:	WORLD ENVIRONMENTAL
TSDf EPA ID:	CAD981382732
Trans Name:	ALTAMONT LANDFILL
TSDf Alt EPA ID:	Not reported
TSDf Alt Name:	Not reported
Waste Code Description:	151 - Asbestos-containing waste
RCRA Code:	Not reported
Meth Code:	H132 - Landfill Or Surface Impoundment That Will Be Closed As Landfill( To Include On-Site Treatment And/Or Stabilization)
Quantity Tons:	0.46
Waste Quantity:	2
Quantity Unit:	Y
Additional Code 1:	Not reported
Additional Code 2:	Not reported
Additional Code 3:	Not reported
Additional Code 4:	Not reported
Additional Code 5:	Not reported

**AT429**  
**NNW**  
 < 1/8  
 0.067 mi.  
 352 ft.

**MICHAEL ROTHBERG**  
**4339 EDGEWOOD AVE.**  
**OAKLAND, CA 94602**  
 Site 13 of 16 in cluster AT

**RCRA NonGen / NLR**    **1025839721**  
**CAC003019321**

**Actual:**  
 291 ft.  
**Focus Map:**  
 9

RCRA Listings:	20190612
Date Form Received by Agency:	Michael Rothberg
Handler Name:	4339 EDGEWOOD AVE.
Handler Address:	OAKLAND, CA 94602
Handler City,State,Zip:	CAC003019321
EPA ID:	MICHAEL ROTHBERG
Contact Name:	4339 EDGEWOOD AVE.
Contact Address:	OAKLAND, CA 94602
Contact City,State,Zip:	415-272-2286
Contact Telephone:	Not reported
Contact Fax:	JENNI.MILLER@SYNERGYCOMPANIES.ORG
Contact Email:	Not reported
Contact Title:	09
EPA Region:	Not reported
Land Type:	Not a generator, verified
Federal Waste Generator Description:	Not reported
Non-Notifier:	Not reported
Biennial Report Cycle:	Not reported
Accessibility:	Not reported
Active Site Indicator:	Handler Activities
State District Owner:	Not reported
State District:	Not reported
Mailing Address:	4339 EDGEWOOD AVE.
Mailing City,State,Zip:	OAKLAND, CA 94602
Owner Name:	Michael Rothberg

Map ID  
 Direction  
 Distance  
 Elevation

MAP FINDINGS

Site

Database(s)

EDR ID Number  
 EPA ID Number

**MICHAEL ROTHBERG (Continued)**

**1025839721**

Owner Type:	Other
Operator Name:	Michael Rothberg
Operator Type:	Other
Short-Term Generator Activity:	No
Importer Activity:	No
Mixed Waste Generator:	No
Transporter Activity:	No
Transfer Facility Activity:	No
Recycler Activity with Storage:	No
Small Quantity On-Site Burner Exemption:	No
Smelting Melting and Refining Furnace Exemption:	No
Underground Injection Control:	No
Off-Site Waste Receipt:	No
Universal Waste Indicator:	Yes
Universal Waste Destination Facility:	Yes
Federal Universal Waste:	No
Active Site State-Reg Handler:	---
Federal Facility Indicator:	Not reported
Hazardous Secondary Material Indicator:	N
Sub-Part K Indicator:	Not reported
2018 GPRC Permit Baseline:	Not on the Baseline
2018 GPRC Renewals Baseline:	Not on the Baseline
202 GPRC Corrective Action Baseline:	No
Subject to Corrective Action Universe:	No
Non-TSDFs Where RCRA CA has Been Imposed Universe:	No
Corrective Action Priority Ranking:	No NCAPS ranking
Environmental Control Indicator:	No
Institutional Control Indicator:	No
Human Exposure Controls Indicator:	N/A
Groundwater Controls Indicator:	N/A
Significant Non-Complier Universe:	No
Unaddressed Significant Non-Complier Universe:	No
Addressed Significant Non-Complier Universe:	No
Significant Non-Complier With a Compliance Schedule Universe:	No
Financial Assurance Required:	Not reported
Handler Date of Last Change:	20190627
Recognized Trader-Importer:	No
Recognized Trader-Exporter:	No
Importer of Spent Lead Acid Batteries:	No
Exporter of Spent Lead Acid Batteries:	No
Recycler Activity Without Storage:	No
Manifest Broker:	No
Sub-Part P Indicator:	No

Handler - Owner Operator:

Owner/Operator Indicator:	Owner
Owner/Operator Name:	MICHAEL ROTHBERG
Legal Status:	Other
Date Became Current:	Not reported
Date Ended Current:	Not reported
Owner/Operator Address:	4339 EDGEWOOD AVE.
Owner/Operator City,State,Zip:	OAKLAND, CA 94602
Owner/Operator Telephone:	415-272-2286
Owner/Operator Telephone Ext:	Not reported
Owner/Operator Fax:	Not reported
Owner/Operator Email:	Not reported

Map ID  
Direction  
Distance  
Elevation

MAP FINDINGS

Site

Database(s)

EDR ID Number  
EPA ID Number

**MICHAEL ROTHBERG (Continued)**

**1025839721**

Owner/Operator Indicator: Operator  
Owner/Operator Name: MICHAEL ROTHBERG  
Legal Status: Other  
Date Became Current: Not reported  
Date Ended Current: Not reported  
Owner/Operator Address: 4339 EDGEWOOD AVE.  
Owner/Operator City,State,Zip: OAKLAND, CA 94602  
Owner/Operator Telephone: 415-272-2286  
Owner/Operator Telephone Ext: Not reported  
Owner/Operator Fax: Not reported  
Owner/Operator Email: Not reported

Historic Generators:

Receive Date: 20190612  
Handler Name: MICHAEL ROTHBERG  
Federal Waste Generator Description: Not a generator, verified  
State District Owner: Not reported  
Large Quantity Handler of Universal Waste: No  
Recognized Trader Importer: No  
Recognized Trader Exporter: No  
Spent Lead Acid Battery Importer: No  
Spent Lead Acid Battery Exporter: No  
Current Record: Yes  
Non Storage Recycler Activity: Not reported  
Electronic Manifest Broker: Not reported

List of NAICS Codes and Descriptions:

NAICS Code: 56299  
NAICS Description: ALL OTHER WASTE MANAGEMENT SERVICES

Facility Has Received Notices of Violations:

Violations: No Violations Found

Evaluation Action Summary:

Evaluations: No Evaluations Found

**AT430 MICHAEL ROTHBERG**  
**NNW 4339 EDGEWOOD AVE.**  
**< 1/8 OAKLAND, CA 94602**  
**0.067 mi.**  
**352 ft. Site 14 of 16 in cluster AT**

**HWTS S124736675**  
**HAZNET N/A**

**Actual:** HWTS:  
**291 ft.** Name: MICHAEL ROTHBERG  
**Focus Map:** Address: 4339 EDGEWOOD AVE.  
**9** Address 2: Not reported  
City,State,Zip: OAKLAND, CA 94602  
EPA ID: CAC003019321  
Inactive Date: 09/11/2019  
Create Date: 06/12/2019  
Last Act Date: Not reported  
Mailing Name: Not reported  
Mailing Address: 4339 EDGEWOOD AVE.  
Mailing Address 2: Not reported  
Mailing City,State,Zip: OAKLAND, CA 94602

Map ID  
Direction  
Distance  
Elevation

MAP FINDINGS

Site

Database(s)

EDR ID Number  
EPA ID Number

**MICHAEL ROTHBERG (Continued)**

**S124736675**

Owner Name: MICHAEL ROTHBERG  
Owner Address: 4339 EDGEWOOD AVE.  
Owner Address 2: Not reported  
Owner City,State,Zip: OAKLAND, CA 94602  
Owner Phone: Not reported  
Owner Fax: Not reported  
Contact Name: MICHAEL ROTHBERG  
Contact Address: 4339 EDGEWOOD AVE.  
Contact Address 2: Not reported  
City,State,Zip: OAKLAND, CA 94602  
Contact Phone: Not reported  
Contact Fax: Not reported  
Facility Status: Inactive  
Facility Type: TEMPORARY  
Category: STATE  
Latitude: 37.808592  
Longitude: -122.221702

**HAZNET:**

Name: MICHAEL ROTHBERG  
Address: 4339 EDGEWOOD AVE.  
Address 2: Not reported  
City,State,Zip: OAKLAND, CA 94602  
Contact: MICHAEL ROTHBERG  
Telephone: 4152722286  
Mailing Name: Not reported  
Mailing Address: 4339 EDGEWOOD AVE.

Year: 2019  
Gepaid: CAC003019321  
TSD EPA ID: CAD981382732  
CA Waste Code: 151 - Asbestos containing waste  
Disposal Method: H132 - Landfill Or Surface Impoundment That Will Be Closed As  
Landfill( To Include On-Site Treatment And/Or Stabilization)  
Tons: 0.23000

**Detail Two:**

Year: 2019  
EM Manifest ID: 448825  
Shipment Date: 6/21/2019  
Receipt Date: 6/26/2019  
Manifest Number: 020135852JJK  
Generator EPA ID: CAC003019321  
Name: MICHAEL ROTHBERG  
Address: 4339 EDGEWOOD AVE.  
Address 2: Not reported  
City: OAKLAND  
Zip: 94602  
Telephone: 800-439-9610  
Contact: Not reported  
Contact Telephone: 415-272-2286  
Transporter 1 EPA ID: CAL000291177  
Transporter 1 Emergency Number: Not reported  
Transporter 2 EPA ID: CAR000272773  
Transporter 2 Emergency Number: Not reported

Map ID  
Direction  
Distance  
Elevation

MAP FINDINGS

Site

Database(s)

EDR ID Number  
EPA ID Number

**MICHAEL ROTHBERG (Continued)**

**S124736675**

TSDF EPA ID: CAD981382732  
TSDF Name: ALTAMONT LANDFILL & RESOURCE RECOVERY FACILITY  
TSDF Address 1: 10840 ALTAMONT PASS RD  
TSDF Address 2: Not reported  
TSDF City: LIVERMORE  
TSDF Zip: 94551  
TSDF Telephone: Not reported

State:  
Year: 2019  
EM Manifest ID: 448825  
Generator EPA ID: CAC003019321  
Shipment Date: 2019-06-21  
Manifest Number: 020135852JJK  
Line Number: 1  
Method Code: H132  
Quantity Tons: 0.23000  
Quantity Waste: 1.000000  
Quantity Unit: Y  
Number of Containers: 4  
Type of Container: Burlap, cloth, paper, or plastic bags  
Quantity Type: Cubic Yards  
State Code: 151

AT431  
NNW  
< 1/8  
0.067 mi.  
352 ft.

**MICHAEL ROTHBERG**  
**4339 EDGEWOOD AVE.**  
**OAKLAND, CA 94602**  
  
**Site 15 of 16 in cluster AT**

**FINDS 1025973226**  
**N/A**

**Actual:**  
**291 ft.**

**FINDS:**  
Registry ID: 110070583258

**Focus Map:**  
**9**

Click Here for FRS Facility Detail Report:

Environmental Interest/Information System:

The Resource Conservation and Recovery Act Information System (RCRAInfo) is EPA's comprehensive information system in support of the Resource Conservation and Recovery Act (RCRA) of 1976 and the Hazardous and Solid Waste Amendments (HSWA) of 1984. It tracks many types of information about generators, transporters, treaters, storers, and disposers of hazardous waste.

Click this hyperlink while viewing on your computer to access additional FINDS: detail in the EDR Site Report.

AT432  
NNW  
< 1/8  
0.067 mi.  
352 ft.

**MICHAEL ROTHBERG**  
**4339 EDGEWOOD AVE.**  
**OAKLAND, CA 94602**  
  
**Site 16 of 16 in cluster AT**

**ECHO 1025492766**  
**N/A**

**Actual:**  
**291 ft.**

**ECHO:**  
Envid: 1025492766  
Registry ID: 110070583258  
DFR URL: <http://echo.epa.gov/detailed-facility-report?fid=110070583258>  
Name: MICHAEL ROTHBERG

**Focus Map:**  
**9**

Map ID  
 Direction  
 Distance  
 Elevation

MAP FINDINGS

Site

Database(s)

EDR ID Number  
 EPA ID Number

**MICHAEL ROTHBERG (Continued)**

**1025492766**

Address: 4339 EDGEWOOD AVE.  
 City,State,Zip: OAKLAND, CA 94602

**BN433**  
**NNW**  
 < 1/8  
 0.067 mi.  
 352 ft.

**SUSAN RAMBO**  
**3939 GREENWOOD AVE**  
**OAKLAND, CA 94602**

**FINDS 1027576830**  
**ECHO N/A**

**Site 1 of 4 in cluster BN**

**Actual:**  
**182 ft.**

**FINDS:**  
 Registry ID: 110071352947

**Focus Map:**  
**8**

Click Here for FRS Facility Detail Report:

Environmental Interest/Information System:

The Resource Conservation and Recovery Act Information System (RCRAInfo) is EPA's comprehensive information system in support of the Resource Conservation and Recovery Act (RCRA) of 1976 and the Hazardous and Solid Waste Amendments (HSWA) of 1984. It tracks many types of information about generators, transporters, treaters, storers, and disposers of hazardous waste.

Click this hyperlink while viewing on your computer to access additional FINDS: detail in the EDR Site Report.

ECHO:

Envid: 1027576830  
 Registry ID: 110071352947  
 DFR URL: <http://echo.epa.gov/detailed-facility-report?fid=110071352947>  
 Name: SUSAN RAMBO  
 Address: 3939 GREENWOOD AVE  
 City,State,Zip: OAKLAND, CA 94602

**BN434**  
**NNW**  
 < 1/8  
 0.067 mi.  
 352 ft.

**SUSAN RAMBO**  
**3939 GREENWOOD AVE**  
**OAKLAND, CA 94602**

**RCRA NonGen / NLR 1027461228**  
**CAC003199727**

**Site 2 of 4 in cluster BN**

**Actual:**  
**182 ft.**

**RCRA Listings:**  
 Date Form Received by Agency: 20221014

**Focus Map:**  
**8**

Handler Name: Susan Rambo  
 Handler Address: 3939 GREENWOOD AVE  
 Handler City,State,Zip: OAKLAND, CA 94602  
 EPA ID: CAC003199727  
 Contact Name: SUSAN RAMBO  
 Contact Address: 3939 GREENWOOD AVE  
 Contact City,State,Zip: OAKLAND, CA 94602  
 Contact Telephone: 510-866-3813  
 Contact Fax: Not reported  
 Contact Email: QACINC@HOTMAIL.COM  
 Contact Title: Not reported  
 EPA Region: 09  
 Land Type: Not reported  
 Federal Waste Generator Description: Not a generator, verified  
 Non-Notifier: Not reported  
 Biennial Report Cycle: Not reported

Map ID  
Direction  
Distance  
Elevation

MAP FINDINGS

Site

Database(s)

EDR ID Number  
EPA ID Number

**SUSAN RAMBO (Continued)**

**1027461228**

Accessibility:	Not reported
Active Site Indicator:	Not reported
State District Owner:	Not reported
State District:	Not reported
Mailing Address:	3939 GREENWOOD AVE
Mailing City,State,Zip:	OAKLAND, CA 94602
Owner Name:	Susan Rambo
Owner Type:	Other
Operator Name:	Susan Rambo
Operator Type:	Other
Short-Term Generator Activity:	No
Importer Activity:	No
Mixed Waste Generator:	No
Transporter Activity:	No
Transfer Facility Activity:	No
Recycler Activity with Storage:	No
Small Quantity On-Site Burner Exemption:	No
Smelting Melting and Refining Furnace Exemption:	No
Underground Injection Control:	No
Off-Site Waste Receipt:	No
Universal Waste Indicator:	No
Universal Waste Destination Facility:	No
Federal Universal Waste:	No
Active Site State-Reg Handler:	---
Federal Facility Indicator:	Not reported
Hazardous Secondary Material Indicator:	N
Sub-Part K Indicator:	Not reported
2018 GPRA Permit Baseline:	Not on the Baseline
2018 GPRA Renewals Baseline:	Not on the Baseline
202 GPRA Corrective Action Baseline:	No
Subject to Corrective Action Universe:	No
Non-TSDFs Where RCRA CA has Been Imposed Universe:	No
Corrective Action Priority Ranking:	No NCAPS ranking
Environmental Control Indicator:	No
Institutional Control Indicator:	No
Human Exposure Controls Indicator:	N/A
Groundwater Controls Indicator:	N/A
Significant Non-Complier Universe:	No
Unaddressed Significant Non-Complier Universe:	No
Addressed Significant Non-Complier Universe:	No
Significant Non-Complier With a Compliance Schedule Universe:	No
Financial Assurance Required:	Not reported
Handler Date of Last Change:	20221016
Recognized Trader-Importer:	No
Recognized Trader-Exporter:	No
Importer of Spent Lead Acid Batteries:	No
Exporter of Spent Lead Acid Batteries:	No
Recycler Activity Without Storage:	No
Manifest Broker:	No
Sub-Part P Indicator:	No

Handler - Owner Operator:

Owner/Operator Indicator:	Owner
Owner/Operator Name: SUSAN RAMBO	
Legal Status:	Other
Date Became Current:	Not reported

Map ID  
Direction  
Distance  
Elevation

MAP FINDINGS

Site

Database(s)

EDR ID Number  
EPA ID Number

**SUSAN RAMBO (Continued)**

**1027461228**

Date Ended Current: Not reported  
Owner/Operator Address: 3939 GREENWOOD AVE  
Owner/Operator City,State,Zip: OAKLAND, CA 94602  
Owner/Operator Telephone: 510-866-3813  
Owner/Operator Telephone Ext: Not reported  
Owner/Operator Fax: Not reported  
Owner/Operator Email: Not reported

Owner/Operator Indicator: Operator  
Owner/Operator Name: SUSAN RAMBO  
Legal Status: Other  
Date Became Current: Not reported  
Date Ended Current: Not reported  
Owner/Operator Address: 3939 GREENWOOD AVE  
Owner/Operator City,State,Zip: OAKLAND, CA 94602  
Owner/Operator Telephone: 510-866-3813  
Owner/Operator Telephone Ext: Not reported  
Owner/Operator Fax: Not reported  
Owner/Operator Email: Not reported

Historic Generators:  
Receive Date: 20221014  
Handler Name: SUSAN RAMBO  
Federal Waste Generator Description: Not a generator, verified  
State District Owner: Not reported  
Large Quantity Handler of Universal Waste: No  
Recognized Trader Importer: No  
Recognized Trader Exporter: No  
Spent Lead Acid Battery Importer: No  
Spent Lead Acid Battery Exporter: No  
Current Record: Yes  
Non Storage Recycler Activity: No  
Electronic Manifest Broker: No

List of NAICS Codes and Descriptions:  
NAICS Code: 56299  
NAICS Description: ALL OTHER WASTE MANAGEMENT SERVICES

Facility Has Received Notices of Violations:  
Violations: No Violations Found

Evaluation Action Summary:  
Evaluations: No Evaluations Found

**BN435**  
**NNW**  
**< 1/8**  
**0.067 mi.**  
**352 ft.**

**WINIFRED RAMBO**  
**3939 GREENWOOD AVE**  
**OAKLAND, CA 94602**  
**Site 3 of 4 in cluster BN**

**HWTS S118204963**  
**HAZNET N/A**

**Actual:**  
**182 ft.**  
**Focus Map:**  
**8**

**HWTS:**  
Name: WINIFRED RAMBO  
Address: 3939 GREENWOOD AVE  
Address 2: Not reported  
City,State,Zip: OAKLAND, CA 94602



Map ID  
Direction  
Distance  
Elevation

MAP FINDINGS

Site

Database(s)

EDR ID Number  
EPA ID Number

**WINIFRED RAMBO (Continued)**

**S118204963**

EPA ID: CAC002764508  
Inactive Date: 06/17/2014  
Create Date: 03/18/2014  
Last Act Date: Not reported  
Mailing Name: Not reported  
Mailing Address: 3939 GREENWOOD AVE  
Mailing Address 2: Not reported  
Mailing City,State,Zip: OAKLAND, CA 94602  
Owner Name: WINIFRED RAMBO  
Owner Address: 3939 GREENWOOD AVE  
Owner Address 2: Not reported  
Owner City,State,Zip: OAKLAND, CA 94602  
Owner Phone: Not reported  
Owner Fax: Not reported  
Contact Name: WINIFRED RAMBO  
Contact Address: 3939 GREENWOOD AVE  
Contact Address 2: Not reported  
City,State,Zip: OAKLAND, CA 94602  
Contact Phone: Not reported  
Contact Fax: Not reported  
Facility Status: Inactive  
Facility Type: TEMPORARY  
Category: STATE  
Latitude: 37.8061  
Longitude: -122.227195

Name: SUSAN RAMBO  
Address: 3939 GREENWOOD AVE  
Address 2: Not reported  
City,State,Zip: OAKLAND, CA 94602  
EPA ID: CAC003199727  
Inactive Date: 01/13/2023  
Create Date: 10/14/2022  
Last Act Date: 01/14/2023  
Mailing Name: Not reported  
Mailing Address: 3939 GREENWOOD AVE  
Mailing Address 2: Not reported  
Mailing City,State,Zip: OAKLAND, CA  
Owner Name: SUSAN RAMBO  
Owner Address: 3939 GREENWOOD AVE  
Owner Address 2: Not reported  
Owner City,State,Zip: OAKLAND, CA 94602  
Owner Phone: 5108663813  
Owner Fax: 5104750140  
Contact Name: SUSAN RAMBO  
Contact Address: 3939 GREENWOOD AVE  
Contact Address 2: Not reported  
City,State,Zip: OAKLAND, CA 94602  
Contact Phone: 5108663813  
Contact Fax: Not reported  
Facility Status: Not reported  
Facility Type: Not reported  
Category: Not reported  
Latitude: Not reported  
Longitude: Not reported

Map ID  
Direction  
Distance  
Elevation

MAP FINDINGS

Site

Database(s)

EDR ID Number  
EPA ID Number

**WINIFRED RAMBO (Continued)**

**S118204963**

HAZNET:

Name: WINIFRED RAMBO  
Address: 3939 GREENWOOD AVE  
Address 2: Not reported  
City, State, Zip: OAKLAND, CA 94602  
Contact: WINIFRED RAMBO  
Telephone: 5104824606  
Mailing Name: Not reported  
Mailing Address: 3939 GREENWOOD AVE  
  
Year: 2014  
Gepaid: CAC002764508  
TSD EPA ID: CAD981382732  
CA Waste Code: 151 - Asbestos containing waste  
Disposal Method: H132 - Landfill Or Surface Impoundment That Will Be Closed As  
Landfill( To Include On-Site Treatment And/Or Stabilization)  
Tons: 0.4

Additional Info:

Year: 2014  
Gen EPA ID: CAC002764508  
  
Shipment Date: 20140319  
Creation Date: 6/2/2014 22:15:08  
Receipt Date: 20140324  
Manifest ID: 012388274JJK  
Trans EPA ID: CAL000291177  
Trans Name: SYNERGY ENTERPRISES INC  
Trans 2 EPA ID: CAR000037283  
Trans 2 Name: WORLD ENVIRONMENTAL & ENERGY  
TSD EPA ID: CAD981382732  
Trans Name: ALTAMONT LANDFILL  
TSD Alt EPA ID: Not reported  
TSD Alt Name: Not reported  
Waste Code Description: 151 - Asbestos-containing waste  
RCRA Code: Not reported  
Meth Code: H132 - Landfill Or Surface Impoundment That Will Be Closed As  
Landfill( To Include On-Site Treatment And/Or Stabilization)  
Quantity Tons: 0.4  
Waste Quantity: 1  
Quantity Unit: Y  
Additional Code 1: Not reported  
Additional Code 2: Not reported  
Additional Code 3: Not reported  
Additional Code 4: Not reported  
Additional Code 5: Not reported

Map ID  
 Direction  
 Distance  
 Elevation

MAP FINDINGS

Site

Database(s)

EDR ID Number  
 EPA ID Number

**AL436**  
**NNW**  
**< 1/8**  
**0.067 mi.**  
**353 ft.**

**MORRIS ZAGHA**  
**4531 EDGEWOOD AVE**  
**OAKLAND, CA 94602**  
**Site 5 of 8 in cluster AL**

**RCRA NonGen / NLR**    **1027076447**  
**CAC003148235**

**Actual:**  
**296 ft.**  
**Focus Map:**  
**9**

RCRA Listings:	20211112
Date Form Received by Agency:	20211112
Handler Name:	Morris Zagha
Handler Address:	4531 EDGEWOOD AVE
Handler City,State,Zip:	OAKLAND, CA 94602
EPA ID:	CAC003148235
Contact Name:	MORRIS ZAGHA
Contact Address:	4531 EDGEWOOD AVE
Contact City,State,Zip:	OAKLAND, CA 94602
Contact Telephone:	510-229-8929
Contact Fax:	Not reported
Contact Email:	MORRISWATTSZAGHA@GMAIL.COM
Contact Title:	Not reported
EPA Region:	09
Land Type:	Not reported
Federal Waste Generator Description:	Not a generator, verified
Non-Notifier:	Not reported
Biennial Report Cycle:	Not reported
Accessibility:	Not reported
Active Site Indicator:	Not reported
State District Owner:	Not reported
State District:	Not reported
Mailing Address:	1619 HOPKINS STREET
Mailing City,State,Zip:	BERKELEY, CA 94707
Owner Name:	Morris Zagha
Owner Type:	Other
Operator Name:	Morris Zagha
Operator Type:	Other
Short-Term Generator Activity:	No
Importer Activity:	No
Mixed Waste Generator:	No
Transporter Activity:	No
Transfer Facility Activity:	No
Recycler Activity with Storage:	No
Small Quantity On-Site Burner Exemption:	No
Smelting Melting and Refining Furnace Exemption:	No
Underground Injection Control:	No
Off-Site Waste Receipt:	No
Universal Waste Indicator:	No
Universal Waste Destination Facility:	No
Federal Universal Waste:	No
Active Site State-Reg Handler:	---
Federal Facility Indicator:	Not reported
Hazardous Secondary Material Indicator:	N
Sub-Part K Indicator:	Not reported
2018 GPRC Permit Baseline:	Not on the Baseline
2018 GPRC Renewals Baseline:	Not on the Baseline
202 GPRC Corrective Action Baseline:	No
Subject to Corrective Action Universe:	No
Non-TSDFs Where RCRA CA has Been Imposed Universe:	No
Corrective Action Priority Ranking:	No NCAPS ranking
Environmental Control Indicator:	No
Institutional Control Indicator:	No

Map ID  
Direction  
Distance  
Elevation

MAP FINDINGS

Site

Database(s)

EDR ID Number  
EPA ID Number

**MORRIS ZAGHA (Continued)**

**1027076447**

Human Exposure Controls Indicator: N/A  
Groundwater Controls Indicator: N/A  
Significant Non-Complier Universe: No  
Unaddressed Significant Non-Complier Universe: No  
Addressed Significant Non-Complier Universe: No  
Significant Non-Complier With a Compliance Schedule Universe: No  
Financial Assurance Required: Not reported  
Handler Date of Last Change: 20211115  
Recognized Trader-Importer: No  
Recognized Trader-Exporter: No  
Importer of Spent Lead Acid Batteries: No  
Exporter of Spent Lead Acid Batteries: No  
Recycler Activity Without Storage: No  
Manifest Broker: No  
Sub-Part P Indicator: No

Handler - Owner Operator:

Owner/Operator Indicator: Owner  
Owner/Operator Name: MORRIS ZAGHA  
Legal Status: Other  
Date Became Current: Not reported  
Date Ended Current: Not reported  
Owner/Operator Address: 1619 HOPKINS STREET  
Owner/Operator City,State,Zip: BERKELEY, CA 94707  
Owner/Operator Telephone: 510-229-8929  
Owner/Operator Telephone Ext: Not reported  
Owner/Operator Fax: Not reported  
Owner/Operator Email: Not reported

Owner/Operator Indicator: Operator  
Owner/Operator Name: MORRIS ZAGHA  
Legal Status: Other  
Date Became Current: Not reported  
Date Ended Current: Not reported  
Owner/Operator Address: 4531 EDGEWOOD AVE  
Owner/Operator City,State,Zip: OAKLAND, CA 94602  
Owner/Operator Telephone: 510-229-8929  
Owner/Operator Telephone Ext: Not reported  
Owner/Operator Fax: Not reported  
Owner/Operator Email: Not reported

Historic Generators:

Receive Date: 20211112  
Handler Name: MORRIS ZAGHA  
Federal Waste Generator Description: Not a generator, verified  
State District Owner: Not reported  
Large Quantity Handler of Universal Waste: No  
Recognized Trader Importer: No  
Recognized Trader Exporter: No  
Spent Lead Acid Battery Importer: No  
Spent Lead Acid Battery Exporter: No  
Current Record: Yes  
Non Storage Recycler Activity: No  
Electronic Manifest Broker: No

Map ID  
Direction  
Distance  
Elevation

MAP FINDINGS

Site

Database(s)

EDR ID Number  
EPA ID Number

**MORRIS ZAGHA (Continued)**

**1027076447**

List of NAICS Codes and Descriptions:

NAICS Code: 237310  
NAICS Description: HIGHWAY, STREET, AND BRIDGE CONSTRUCTION

Facility Has Received Notices of Violations:

Violations: No Violations Found

Evaluation Action Summary:

Evaluations: No Evaluations Found

**AL437**  
**NNW**  
**< 1/8**  
**0.067 mi.**  
**353 ft.**

**MORRIS ZAGHA**  
**4531 EDGEWOOD AVE**  
**OAKLAND, CA 94602**  
**Site 6 of 8 in cluster AL**

**HWTS S128360062**  
**N/A**

**Actual:**  
**296 ft.**

**Focus Map:**  
**9**

**HWTS:**  
Name: MORRIS ZAGHA  
Address: 4531 EDGEWOOD AVE  
Address 2: Not reported  
City,State,Zip: OAKLAND, CA 94602  
EPA ID: CAC003148235  
Inactive Date: 02/11/2022  
Create Date: 11/12/2021  
Last Act Date: Not reported  
Mailing Name: Not reported  
Mailing Address: 1619 HOPKINS STREET  
Mailing Address 2: Not reported  
Mailing City,State,Zip: BERKELEY, CA 94707  
Owner Name: MORRIS ZAGHA  
Owner Address: 1619 HOPKINS STREET  
Owner Address 2: Not reported  
Owner City,State,Zip: BERKELEY, CA 94707  
Owner Phone: Not reported  
Owner Fax: Not reported  
Contact Name: MORRIS ZAGHA  
Contact Address: 4531 EDGEWOOD AVE  
Contact Address 2: Not reported  
City,State,Zip: OAKLAND, CA 94602  
Contact Phone: Not reported  
Contact Fax: Not reported  
Facility Status: Inactive  
Facility Type: TEMPORARY  
Category: STATE  
Latitude: 37.80984099  
Longitude: -122.21893002

MAP FINDINGS

Map ID			EDR ID Number
Direction			EPA ID Number
Distance			
Elevation	Site	Database(s)	

---

<b>AL438</b> <b>NNW</b> <b>&lt; 1/8</b> <b>0.067 mi.</b> <b>353 ft.</b>	<b>MORRIS ZAGHA</b> <b>4531 EDGEWOOD AVE</b> <b>OAKLAND, CA 94602</b>  <b>Site 7 of 8 in cluster AL</b>	<b>ECHO</b>	<b>1026953322</b> <b>N/A</b>
---	---	-------------	---------------------------------

<b>Actual:</b> <b>296 ft.</b>  <b>Focus Map:</b> <b>9</b>	<b>ECHO:</b> Envid: 1026953322 Registry ID: 110071183094 DFR URL: <a href="http://echo.epa.gov/detailed-facility-report?fid=110071183094">http://echo.epa.gov/detailed-facility-report?fid=110071183094</a> Name: MORRIS ZAGHA Address: 4531 EDGEWOOD AVE City,State,Zip: OAKLAND, CA 94602	
---	---	--

---

<b>AL439</b> <b>NNW</b> <b>&lt; 1/8</b> <b>0.067 mi.</b> <b>353 ft.</b>	<b>MORRIS ZAGHA</b> <b>4531 EDGEWOOD AVE</b> <b>OAKLAND, CA 94602</b>  <b>Site 8 of 8 in cluster AL</b>	<b>FINDS</b>	<b>1027131459</b> <b>N/A</b>
---	---	--------------	---------------------------------

<b>Actual:</b> <b>296 ft.</b>  <b>Focus Map:</b> <b>9</b>	<b>FINDS:</b> Registry ID: 110071183094  Click Here for FRS Facility Detail Report:  Environmental Interest/Information System: The Resource Conservation and Recovery Act Information System (RCRAInfo) is EPA's comprehensive information system in support of the Resource Conservation and Recovery Act (RCRA) of 1976 and the Hazardous and Solid Waste Amendments (HSWA) of 1984. It tracks many types of information about generators, transporters, treaters, storers, and disposers of hazardous waste.  <a href="#">Click this hyperlink</a> while viewing on your computer to access additional FINDS: detail in the EDR Site Report.	
---	--	--

---

<b>440</b> <b>NW</b> <b>&lt; 1/8</b> <b>0.067 mi.</b> <b>353 ft.</b>	<b>2025 ARROWHEAD DRIVE</b> <b>OAKLAND, CA</b>	<b>CHMIRS</b>	<b>S111757304</b> <b>N/A</b>
--	---	---------------	---------------------------------

<b>Actual:</b> <b>1079 ft.</b>  <b>Focus Map:</b> <b>6</b>	<b>CHMIRS:</b> Name: Not reported Address: 2025 ARROWHEAD DRIVE City,State,Zip: OAKLAND, CA OES Incident Number: 1-5759 OES notification: 09/28/2011 OES Date: Not reported OES Time: Not reported <b>Date Completed: Not reported</b> Property Use: Not reported Agency Id Number: Not reported Agency Incident Number: Not reported Time Notified: Not reported Time Completed: Not reported Surrounding Area: Not reported Estimated Temperature: Not reported Property Management: Not reported More Than Two Substances Involved?: Not reported	
--	---	--

Map ID  
Direction  
Distance  
Elevation

MAP FINDINGS

Site

Database(s)

EDR ID Number  
EPA ID Number

(Continued)

S111757304

Resp Agency Personel # Of Decontaminated:	Not reported
Responding Agency Personel # Of Injuries:	Not reported
Responding Agency Personel # Of Fatalities:	Not reported
Others Number Of Decontaminated:	Not reported
Others Number Of Injuries:	Not reported
Others Number Of Fatalities:	Not reported
Vehicle Make/year:	Not reported
Vehicle License Number:	Not reported
Vehicle State:	Not reported
Vehicle Id Number:	Not reported
CA DOT PUC/ICC Number:	Not reported
Company Name:	Not reported
Reporting Officer Name/ID:	Not reported
Report Date:	Not reported
Facility Telephone:	Not reported
Waterway Involved:	No
Waterway:	Not reported
Spill Site:	Waterways
Cleanup By:	Reporting Party
Containment:	Not reported
What Happened:	Not reported
Type:	Not reported
Measure:	Gal(s)
Other:	Not reported
Date/Time:	845
Year:	2011
Agency:	City of Oakland
Incident Date:	9/28/2011
Admin Agency:	City of Oakland Fire Department
Amount:	Not reported
Contained:	Yes
Site Type:	Not reported
E Date:	Not reported
Substance:	Sewage
Quantity Released:	420
Unknown:	Not reported
Substance #2:	Not reported
Substance #3:	Not reported
Evacuations:	Not reported
Number of Injuries:	Not reported
Number of Fatalities:	Not reported
#1 Pipeline:	Not reported
#2 Pipeline:	Not reported
#3 Pipeline:	Not reported
#1 Vessel >= 300 Tons:	Not reported
#2 Vessel >= 300 Tons:	Not reported
#3 Vessel >= 300 Tons:	Not reported
Evacs:	Not reported
Injuries:	Not reported
Fatals:	Not reported
Comments:	Not reported
Description:	The caller is reporting a root blockage that caused a sewage spill. The sewage spilled into a residential back yard.

MAP FINDINGS

Map ID  
 Direction  
 Distance  
 Elevation

Site

Database(s)

EDR ID Number  
 EPA ID Number

**AW441**      **CHRIS BLOSZIES**  
**SSE**        **4418 EVANS AVE**  
**< 1/8**       **OAKLAND, CA 94602**  
**0.067 mi.**  
**355 ft.**      **Site 4 of 8 in cluster AW**

**HWTS**      **S121009409**  
**HAZNET**    **N/A**

**Actual:**  
**297 ft.**  
**Focus Map:**  
**9**

**HWTS:**  
 Name: CHRIS BLOSZIES  
 Address: 4418 EVANS AVE  
 Address 2: Not reported  
 City,State,Zip: OAKLAND, CA 94602  
 EPA ID: CAC002876849  
 Inactive Date: 12/08/2016  
 Create Date: 09/07/2016  
 Last Act Date: Not reported  
 Mailing Name: Not reported  
 Mailing Address: 4418 EVANS AVE  
 Mailing Address 2: Not reported  
 Mailing City,State,Zip: OAKLAND, CA 94602  
 Owner Name: CHRIS BLOSZIES  
 Owner Address: 4418 EVANS AVE  
 Owner Address 2: Not reported  
 Owner City,State,Zip: OAKLAND, CA 94602  
 Owner Phone: Not reported  
 Owner Fax: Not reported  
 Contact Name: CHRIS BLOSZIES  
 Contact Address: 4418 EVANS AVE  
 Contact Address 2: Not reported  
 City,State,Zip: OAKLAND, CA 94602  
 Contact Phone: Not reported  
 Contact Fax: Not reported  
 Facility Status: Inactive  
 Facility Type: TEMPORARY  
 Category: STATE  
 Latitude: -90  
 Longitude: 180

**HAZNET:**  
 Name: CHRIS BLOSZIES  
 Address: 4418 EVANS AVE  
 Address 2: Not reported  
 City,State,Zip: OAKLAND, CA 94602  
 Contact: CHRIS BLOSZIES  
 Telephone: 7733502820  
 Mailing Name: Not reported  
 Mailing Address: 4418 EVANS AVE  
  
 Year: 2016  
 Gepaid: CAC002876849  
 TSD EPA ID: CAD981382732  
 CA Waste Code: 151 - Asbestos containing waste  
 Disposal Method: H132 - Landfill Or Surface Impoundment That Will Be Closed As Landfill( To Include On-Site Treatment And/Or Stabilization)  
 Tons: 0.23



Map ID  
Direction  
Distance  
Elevation

MAP FINDINGS

Site

Database(s)

EDR ID Number  
EPA ID Number

**BO442** ELAINE GILBERT  
**NNW** 4423 EDGEWOOD AVE  
**< 1/8** OAKLAND, CA 94602  
**0.067 mi.**  
**355 ft.** Site 1 of 6 in cluster BO

**HWTS** S112983810  
**HAZNET** N/A

**Actual:**  
**283 ft.**

**Focus Map:**  
**9**

**HWTS:**  
Name: ELAINE GILBERT  
Address: 4423 EDGEWOOD AVE  
Address 2: Not reported  
City,State,Zip: OAKLAND, CA 94602  
EPA ID: CAC002663260  
Inactive Date: 08/22/2011  
Create Date: 02/22/2011  
Last Act Date: Not reported  
Mailing Name: Not reported  
Mailing Address: PO BOX 150777  
Mailing Address 2: Not reported  
Mailing City,State,Zip: SAN RAFAEL, CA 94915  
Owner Name: ELAINE GILBERT  
Owner Address: PO BOX 150777  
Owner Address 2: Not reported  
Owner City,State,Zip: SAN RAFAEL, CA 94915  
Owner Phone: Not reported  
Owner Fax: Not reported  
Contact Name: ELAINE GILBERT  
Contact Address: PO BOX 150777  
Contact Address 2: Not reported  
City,State,Zip: SAN RAFAEL, CA 94915  
Contact Phone: Not reported  
Contact Fax: Not reported  
Facility Status: Inactive  
Facility Type: TEMPORARY  
Category: STATE  
Latitude: 37.80933  
Longitude: -122.22026

**HAZNET:**

Name: ELAINE GILBERT  
Address: 4423 EDGEWOOD AVE  
Address 2: Not reported  
City,State,Zip: OAKLAND, CA 94602  
Contact: ELAINE GILBERT  
Telephone: 4154599166  
Mailing Name: Not reported  
Mailing Address: PO BOX 150777  
  
Year: 2011  
Gepaid: CAC002663260  
TSD EPA ID: NVD982358483  
CA Waste Code: 223 - Unspecified oil-containing waste  
Disposal Method: H039 - Other Recovery Of Reclamation For Reuse Including Acid  
Regeneration, Organics Recovery Ect  
  
Tons: 7.506

**Additional Info:**

Year: 2011

Map ID  
Direction  
Distance  
Elevation

MAP FINDINGS

Site

Database(s)

EDR ID Number  
EPA ID Number

**ELAINE GILBERT (Continued)**

**S112983810**

Gen EPA ID:	CAC002663260
Shipment Date:	20110311
Creation Date:	4/27/2011 18:30:35
Receipt Date:	20110315
Manifest ID:	007267896JJK
Trans EPA ID:	CAL000317320
Trans Name:	UNI WASTE
Trans 2 EPA ID:	Not reported
Trans 2 Name:	Not reported
TSDf EPA ID:	NVD982358483
Trans Name:	CLEARWATER ENVIRONMENTAL
TSDf Alt EPA ID:	Not reported
TSDf Alt Name:	Not reported
Waste Code Description:	223 - Unspecified oil-containing waste
RCRA Code:	Not reported
Meth Code:	H039 - Other Recovery Of Reclamation For Reuse Including Acid Regeneration, Organics Recovery Ect
Quantity Tons:	1.668
Waste Quantity:	400
Quantity Unit:	G
Additional Code 1:	Not reported
Additional Code 2:	Not reported
Additional Code 3:	Not reported
Additional Code 4:	Not reported
Additional Code 5:	Not reported
Shipment Date:	20110303
Creation Date:	4/27/2011 18:30:35
Receipt Date:	20110307
Manifest ID:	007267835JJK
Trans EPA ID:	CAL000317320
Trans Name:	UNI WASTE
Trans 2 EPA ID:	Not reported
Trans 2 Name:	Not reported
TSDf EPA ID:	NVD982358483
Trans Name:	CLEARWATER ENVIRONMENTAL
TSDf Alt EPA ID:	Not reported
TSDf Alt Name:	Not reported
Waste Code Description:	223 - Unspecified oil-containing waste
RCRA Code:	Not reported
Meth Code:	H039 - Other Recovery Of Reclamation For Reuse Including Acid Regeneration, Organics Recovery Ect
Quantity Tons:	0.834
Waste Quantity:	200
Quantity Unit:	G
Additional Code 1:	Not reported
Additional Code 2:	Not reported
Additional Code 3:	Not reported
Additional Code 4:	Not reported
Additional Code 5:	Not reported
Shipment Date:	20110301
Creation Date:	5/5/2011 18:30:20
Receipt Date:	20110302
Manifest ID:	007267830JJK
Trans EPA ID:	CAL000317320

Map ID  
Direction  
Distance  
Elevation

MAP FINDINGS

Site

Database(s)

EDR ID Number  
EPA ID Number

**ELAINE GILBERT (Continued)**

**S112983810**

Trans Name: UNI WASTE  
Trans 2 EPA ID: Not reported  
Trans 2 Name: Not reported  
TSDf EPA ID: NVD982358483  
Trans Name: CLEARWATER ENVIRONMENTAL  
TSDf Alt EPA ID: Not reported  
TSDf Alt Name: Not reported  
Waste Code Description: 223 - Unspecified oil-containing waste  
RCRA Code: Not reported  
Meth Code: H039 - Other Recovery Of Reclamation For Reuse Including Acid  
Regeneration, Organics Recovery Ect  
  
Quantity Tons: 5,004  
Waste Quantity: 1200  
Quantity Unit: G  
Additional Code 1: Not reported  
Additional Code 2: Not reported  
Additional Code 3: Not reported  
Additional Code 4: Not reported  
Additional Code 5: Not reported

**AR443**  
**ESE**  
**< 1/8**  
**0.068 mi.**  
**358 ft.**

**CITY OF OAKLAND - ENVIRONMENTAL SERVICES**  
**5920 SHEPHERD CANYON RD**  
**OAKLAND, CA 94611**  
**Site 18 of 18 in cluster AR**

**HWTS** **S112983410**  
**HAZNET** **N/A**

**Actual:**  
**648 ft.**  
**Focus Map:**  
**9**

**HWTS:**  
Name: CITY OF OAKLAND - ENVIRONMENTAL SERVICES  
Address: 5920 SHEPHERD CANYON RD  
Address 2: Not reported  
City,State,Zip: OAKLAND, CA 94611  
EPA ID: CAC002662711  
Inactive Date: 08/07/2011  
Create Date: 02/07/2011  
Last Act Date: Not reported  
Mailing Name: Not reported  
Mailing Address: 250 FRANK H OGAWA PLZ STE 5301  
Mailing Address 2: Not reported  
Mailing City,State,Zip: OAKLAND, CA 946122034  
Owner Name: CITY OF OAKLAND  
Owner Address: 250 FRANK H OGAWA PLZ STE 5301  
Owner Address 2: Not reported  
Owner City,State,Zip: OAKLAND, CA 946122034  
Owner Phone: Not reported  
Owner Fax: Not reported  
Contact Name: NANCY HUMPREY  
Contact Address: 250 FRANK H OGAWA PLZ STE 5301  
Contact Address 2: Not reported  
City,State,Zip: OAKLAND, CA 946122034  
Contact Phone: Not reported  
Contact Fax: Not reported  
Facility Status: Inactive  
Facility Type: TEMPORARY  
Category: STATE  
Latitude: 37.82499  
Longitude: -122.20248

Map ID  
Direction  
Distance  
Elevation

MAP FINDINGS

Site

Database(s)

EDR ID Number  
EPA ID Number

CITY OF OAKLAND - ENVIRONMENTAL SERVICES (Continued)

S112983410

HAZNET:

Name: CITY OF OAKLAND - ENVIRONMENTAL SERVICES  
Address: 5920 SHEPHERD CANYON RD  
Address 2: Not reported  
City, State, Zip: OAKLAND, CA 94611  
Contact: NANCY HUMPREY  
Telephone: 5102386259  
Mailing Name: Not reported  
Mailing Address: 250 FRANK H OGAWA PLZ STE 5301  
  
Year: 2011  
Gepaid: CAC002662711  
TSD EPA ID: CAD980887418  
CA Waste Code: 223 - Unspecified oil-containing waste  
Disposal Method: H141 - Storage, Bulking, And/Or Transfer Off Site--No  
Treatment/Reovery (H010-H129) Or (H131-H135)  
Tons: 0.06

Additional Info:

Year: 2011  
Gen EPA ID: CAC002662711  
  
Shipment Date: 20110303  
Creation Date: 4/22/2011 18:30:53  
Receipt Date: 20110303  
Manifest ID: 007300916JJK  
Trans EPA ID: CAL000298854  
Trans Name: BAYVIEW ENVIRONMENTAL SERVICES  
Trans 2 EPA ID: Not reported  
Trans 2 Name: Not reported  
TSD EPA ID: CAD980887418  
Trans Name: EVERGREEN OIL INC  
TSD EPA ID: Not reported  
TSD EPA Name: Not reported  
Waste Code Description: 223 - Unspecified oil-containing waste  
RCRA Code: Not reported  
Meth Code: H141 - Storage, Bulking, And/Or Transfer Off Site--No  
Treatment/Reovery (H010-H129) Or (H131-H135)  
Quantity Tons: 0.06  
Waste Quantity: 120  
Quantity Unit: P  
Additional Code 1: Not reported  
Additional Code 2: Not reported  
Additional Code 3: Not reported  
Additional Code 4: Not reported  
Additional Code 5: Not reported

MAP FINDINGS

Map ID  
 Direction  
 Distance  
 Elevation

Site

Database(s)

EDR ID Number  
 EPA ID Number

**BF444**     **LAURA KIRER**  
**SE**         **1449 WELLINGTON ST**  
**< 1/8**       **OAKLAND, CA 94602**  
**0.068 mi.**  
**358 ft.**      **Site 2 of 5 in cluster BF**

**HWTS**     **S113794996**  
**HAZNET**   **N/A**

**Actual:**  
**261 ft.**

**HWTS:**

**Focus Map:**  
**9**

Name: LAURA KIRER  
 Address: 1449 WELLINGTON ST  
 Address 2: Not reported  
 City,State,Zip: OAKLAND, CA 94602  
 EPA ID: CAC002714135  
 Inactive Date: 03/13/2013  
 Create Date: 12/12/2012  
 Last Act Date: Not reported  
 Mailing Name: Not reported  
 Mailing Address: 1449 WELLINGTON ST  
 Mailing Address 2: Not reported  
 Mailing City,State,Zip: OAKLAND, CA 946021749  
 Owner Name: LAURA KIRER  
 Owner Address: 1449 WELLINGTON ST  
 Owner Address 2: Not reported  
 Owner City,State,Zip: OAKLAND, CA 946021749  
 Owner Phone: Not reported  
 Owner Fax: Not reported  
 Contact Name: LAURA KIRER  
 Contact Address: 1449 WELLINGTON ST  
 Contact Address 2: Not reported  
 City,State,Zip: OAKLAND, CA 946021749  
 Contact Phone: Not reported  
 Contact Fax: Not reported  
 Facility Status: Inactive  
 Facility Type: TEMPORARY  
 Category: STATE  
 Latitude: 37.806852  
 Longitude: -122.220224

**HAZNET:**

Name: LAURA KIRER  
 Address: 1449 WELLINGTON ST  
 Address 2: Not reported  
 City,State,Zip: OAKLAND, CA 946021749  
 Contact: LAURA KIRER  
 Telephone: 8578918300  
 Mailing Name: Not reported  
 Mailing Address: 1449 WELLINGTON ST

Year: 2012  
 Gepaid: CAC002714135  
 TSD EPA ID: CAD981382732  
 CA Waste Code: 151 - Asbestos containing waste  
 Disposal Method: H132 - Landfill Or Surface Impoundment That Will Be Closed As  
 Landfill( To Include On-Site Treatment And/Or Stabilization)  
 Tons: 0.4

**Additional Info:**

Year: 2012

Map ID  
 Direction  
 Distance  
 Elevation

MAP FINDINGS

Site

Database(s)

EDR ID Number  
 EPA ID Number

**LAURA KIRER (Continued)**

**S113794996**

Gen EPA ID: CAC002714135

Shipment Date: 20121213  
 Creation Date: 2/15/2013 22:15:34  
 Receipt Date: 20121220  
 Manifest ID: 007983800JJK  
 Trans EPA ID: CAL000291177  
 Trans Name: SYNERGY ENTERPRISES INC  
 Trans 2 EPA ID: CAR000037283  
 Trans 2 Name: WORLD ENVIRONMENTAL & ENERGY  
 TSDf EPA ID: CAD981382732  
 Trans Name: ALTAMONT LANDFILL  
 TSDf Alt EPA ID: Not reported  
 TSDf Alt Name: Not reported  
 Waste Code Description: 151 - Asbestos-containing waste  
 RCRA Code: Not reported  
 Meth Code: H132 - Landfill Or Surface Impoundment That Will Be Closed As Landfill( To Include On-Site Treatment And/Or Stabilization)

Quantity Tons: 0.4  
 Waste Quantity: 1  
 Quantity Unit: Y  
 Additional Code 1: Not reported  
 Additional Code 2: Not reported  
 Additional Code 3: Not reported  
 Additional Code 4: Not reported  
 Additional Code 5: Not reported

**445  
 NW  
 < 1/8  
 0.068 mi.  
 360 ft.**

**DIANA LARSON  
 5867 BALBOA DR  
 OAKLAND, CA 94611**

**HWTS S117301205  
 HAZNET N/A**

**Actual:  
 1062 ft.  
 Focus Map:  
 5**

HWTS:  
 Name: DIANA LARSON  
 Address: 5867 BALBOA DR  
 Address 2: Not reported  
 City,State,Zip: OAKLAND, CA 94611  
 EPA ID: CAC002744144  
 Inactive Date: 12/17/2013  
 Create Date: 09/17/2013  
 Last Act Date: Not reported  
 Mailing Name: Not reported  
 Mailing Address: 5867 BALBOA DR  
 Mailing Address 2: Not reported  
 Mailing City,State,Zip: OAKLAND, CA 94611  
 Owner Name: DIANA LARSON  
 Owner Address: 5867 BALBOA DR  
 Owner Address 2: Not reported  
 Owner City,State,Zip: OAKLAND, CA 94611  
 Owner Phone: Not reported  
 Owner Fax: Not reported  
 Contact Name: DIANA LARSON  
 Contact Address: 5867 BALBOA DR  
 Contact Address 2: Not reported  
 City,State,Zip: OAKLAND, CA 94611  
 Contact Phone: Not reported  
 Contact Fax: Not reported

Map ID  
Direction  
Distance  
Elevation

MAP FINDINGS

Site

Database(s)

EDR ID Number  
EPA ID Number

**DIANA LARSON (Continued)**

**S117301205**

Facility Status: Inactive  
Facility Type: TEMPORARY  
Category: STATE  
Latitude: 37.831069  
Longitude: -122.202177

**HAZNET:**

Name: DIANA LARSON  
Address: 5867 BALBOA DR  
Address 2: Not reported  
City, State, Zip: OAKLAND, CA 94611  
Contact: DIANA LARSON  
Telephone: 5105063161  
Mailing Name: Not reported  
Mailing Address: 5867 BALBOA DR  
  
Year: 2013  
Gepaid: CAC002744144  
TSD EPA ID: CAD981382732  
CA Waste Code: 151 - Asbestos containing waste  
Disposal Method: H132 - Landfill Or Surface Impoundment That Will Be Closed As  
Landfill( To Include On-Site Treatment And/Or Stabilization)  
Tons: 0.8

**Additional Info:**

Year: 2013  
Gen EPA ID: CAC002744144  
  
Shipment Date: 20130918  
Creation Date: 11/25/2013 22:15:07  
Receipt Date: 20130923  
Manifest ID: 011633779JJK  
Trans EPA ID: CAL000291177  
Trans Name: SYNERGY ENTERPRISES INC  
Trans 2 EPA ID: CAR000037283  
Trans 2 Name: WORLD ENVIRONMENTAL & ENERGY  
TSD EPA ID: CAD981382732  
Trans Name: ALTAMONT LANDFILL  
TSD Alt EPA ID: Not reported  
TSD Alt Name: Not reported  
Waste Code Description: 151 - Asbestos-containing waste  
RCRA Code: Not reported  
Meth Code: H132 - Landfill Or Surface Impoundment That Will Be Closed As  
Landfill( To Include On-Site Treatment And/Or Stabilization)  
Quantity Tons: 0.8  
Waste Quantity: 2  
Quantity Unit: Y  
Additional Code 1: Not reported  
Additional Code 2: Not reported  
Additional Code 3: Not reported  
Additional Code 4: Not reported  
Additional Code 5: Not reported

MAP FINDINGS

Map ID			EDR ID Number
Direction			EPA ID Number
Distance			
Elevation	Site	Database(s)	

<b>AW446</b> <b>SSE</b> < 1/8 0.068 mi. 360 ft.	<b>JOSEPH CATALANO</b> <b>4342 EVANS AVE</b> <b>OAKLAND, CA 94620</b>  <b>Site 5 of 8 in cluster AW</b>	<b>ECHO</b>	<b>1027506229</b> N/A
---	---	-------------	--------------------------

<b>Actual:</b> 289 ft.	<b>ECHO:</b> Envid: 1027506229 Registry ID: 110071332227 DFR URL: <a href="http://echo.epa.gov/detailed-facility-report?fid=110071332227">http://echo.epa.gov/detailed-facility-report?fid=110071332227</a> Name: JOSEPH CATALANO Address: 4342 EVANS AVE City,State,Zip: OAKLAND, CA 94620		
<b>Focus Map:</b> 9			

<b>AW447</b> <b>SSE</b> < 1/8 0.068 mi. 360 ft.	<b>JOSEPH CATALANO</b> <b>4342 EVANS AVE</b> <b>OAKLAND, CA 94620</b>  <b>Site 6 of 8 in cluster AW</b>	<b>FINDS</b>	<b>1027562763</b> N/A
---	---	--------------	--------------------------

<b>Actual:</b> 289 ft.	<b>FINDS:</b> Registry ID: 110071332227  Click Here for FRS Facility Detail Report:  Environmental Interest/Information System: The Resource Conservation and Recovery Act Information System (RCRAInfo) is EPA's comprehensive information system in support of the Resource Conservation and Recovery Act (RCRA) of 1976 and the Hazardous and Solid Waste Amendments (HSWA) of 1984. It tracks many types of information about generators, transporters, treaters, storers, and disposers of hazardous waste.		
<b>Focus Map:</b> 9			

[Click this hyperlink](#) while viewing on your computer to access additional FINDS: detail in the EDR Site Report.

<b>AW448</b> <b>SSE</b> < 1/8 0.068 mi. 360 ft.	<b>JOSEPH CATALANO</b> <b>4342 EVANS AVE</b> <b>OAKLAND, CA 94620</b>  <b>Site 7 of 8 in cluster AW</b>	<b>RCRA NonGen / NLR</b>	<b>1027457685</b> <b>CAC003195987</b>
---	---	--------------------------	--

<b>Actual:</b> 289 ft.	<b>RCRA Listings:</b> Date Form Received by Agency: 20220921 Handler Name: Joseph Catalano Handler Address: 4342 EVANS AVE Handler City,State,Zip: OAKLAND, CA 94620 EPA ID: CAC003195987 Contact Name: JOSEPH CATALANO Contact Address: 4342 EVANS AVE Contact City,State,Zip: OAKLAND, CA 94620 Contact Telephone: 530-219-2870 Contact Fax: 510-475-0140 Contact Email: QACINC@HOTMAIL.COM Contact Title: Not reported EPA Region: 09 Land Type: Not reported Federal Waste Generator Description: Not a generator, verified Non-Notifier: Not reported Biennial Report Cycle: Not reported		
<b>Focus Map:</b> 9			



Map ID  
 Direction  
 Distance  
 Elevation

MAP FINDINGS

Site

Database(s)

EDR ID Number  
 EPA ID Number

**JOSEPH CATALANO (Continued)**

**1027457685**

Accessibility:	Not reported
Active Site Indicator:	Not reported
State District Owner:	Not reported
State District:	Not reported
Mailing Address:	4342 EVANS AVE
Mailing City, State, Zip:	OAKLAND, CA 94620
Owner Name:	Joseph Catalano
Owner Type:	Other
Operator Name:	Joseph Catalano
Operator Type:	Other
Short-Term Generator Activity:	No
Importer Activity:	No
Mixed Waste Generator:	No
Transporter Activity:	No
Transfer Facility Activity:	No
Recycler Activity with Storage:	No
Small Quantity On-Site Burner Exemption:	No
Smelting Melting and Refining Furnace Exemption:	No
Underground Injection Control:	No
Off-Site Waste Receipt:	No
Universal Waste Indicator:	No
Universal Waste Destination Facility:	No
Federal Universal Waste:	No
Active Site State-Reg Handler:	---
Federal Facility Indicator:	Not reported
Hazardous Secondary Material Indicator:	N
Sub-Part K Indicator:	Not reported
2018 GPRC Permit Baseline:	Not on the Baseline
2018 GPRC Renewals Baseline:	Not on the Baseline
202 GPRC Corrective Action Baseline:	No
Subject to Corrective Action Universe:	No
Non-TSDFs Where RCRA CA has Been Imposed Universe:	No
Corrective Action Priority Ranking:	No NCAPS ranking
Environmental Control Indicator:	No
Institutional Control Indicator:	No
Human Exposure Controls Indicator:	N/A
Groundwater Controls Indicator:	N/A
Significant Non-Complier Universe:	No
Unaddressed Significant Non-Complier Universe:	No
Addressed Significant Non-Complier Universe:	No
Significant Non-Complier With a Compliance Schedule Universe:	No
Financial Assurance Required:	Not reported
Handler Date of Last Change:	20220921
Recognized Trader-Importer:	No
Recognized Trader-Exporter:	No
Importer of Spent Lead Acid Batteries:	No
Exporter of Spent Lead Acid Batteries:	No
Recycler Activity Without Storage:	No
Manifest Broker:	No
Sub-Part P Indicator:	No

Handler - Owner Operator:

Owner/Operator Indicator:	Owner
Owner/Operator Name: JOSEPH CATALANO	
Legal Status:	Other
Date Became Current:	Not reported

Map ID  
Direction  
Distance  
Elevation

MAP FINDINGS

Site

Database(s)

EDR ID Number  
EPA ID Number

**JOSEPH CATALANO (Continued)**

**1027457685**

Date Ended Current: Not reported  
Owner/Operator Address: 4342 EVANS AVE  
Owner/Operator City,State,Zip: OAKLAND, CA 94620  
Owner/Operator Telephone: 530-219-2870  
Owner/Operator Telephone Ext: Not reported  
Owner/Operator Fax: Not reported  
Owner/Operator Email: Not reported

Owner/Operator Indicator: Operator  
Owner/Operator Name: JOSEPH CATALANO  
Legal Status: Other  
Date Became Current: Not reported  
Date Ended Current: Not reported  
Owner/Operator Address: 4342 EVANS AVE  
Owner/Operator City,State,Zip: OAKLAND, CA 94620  
Owner/Operator Telephone: 530-219-2870  
Owner/Operator Telephone Ext: Not reported  
Owner/Operator Fax: Not reported  
Owner/Operator Email: Not reported

Historic Generators:  
Receive Date: 20220921  
Handler Name: JOSEPH CATALANO  
Federal Waste Generator Description: Not a generator, verified  
State District Owner: Not reported  
Large Quantity Handler of Universal Waste: No  
Recognized Trader Importer: No  
Recognized Trader Exporter: No  
Spent Lead Acid Battery Importer: No  
Spent Lead Acid Battery Exporter: No  
Current Record: Yes  
Non Storage Recycler Activity: No  
Electronic Manifest Broker: No

List of NAICS Codes and Descriptions:  
NAICS Code: 56299  
NAICS Description: ALL OTHER WASTE MANAGEMENT SERVICES

Facility Has Received Notices of Violations:  
Violations: No Violations Found

Evaluation Action Summary:  
Evaluations: No Evaluations Found

**AW449** **JOSEPH CATALANO**  
**SSE** **4342 EVANS AVE**  
**< 1/8** **OAKLAND, CA 94620**  
**0.068 mi.**  
**360 ft.** **Site 8 of 8 in cluster AW**

**HWTS** **S129466026**  
**N/A**

**Actual:** **289 ft.** **HWTS:**  
**Focus Map:** **9** **Name:** JOSEPH CATALANO  
**Address:** 4342 EVANS AVE  
**Address 2:** Not reported  
**City,State,Zip:** OAKLAND, CA 94620

Map ID  
Direction  
Distance  
Elevation

MAP FINDINGS

Site

Database(s)

EDR ID Number  
EPA ID Number

**JOSEPH CATALANO (Continued)**

**S129466026**

EPA ID: CAC003195987  
Inactive Date: 12/21/2022  
Create Date: 09/21/2022  
Last Act Date: 12/22/2022  
Mailing Name: Not reported  
Mailing Address: 4342 EVANS AVE  
Mailing Address 2: Not reported  
Mailing City,State,Zip: OAKLAND, CA  
Owner Name: JOSEPH CATALANO  
Owner Address: 4342 EVANS AVE  
Owner Address 2: Not reported  
Owner City,State,Zip: OAKLAND, CA 94620  
Owner Phone: 5302192870  
Owner Fax: 5104750140  
Contact Name: JOSEPH CATALANO  
Contact Address: 4342 EVANS AVE  
Contact Address 2: Not reported  
City,State,Zip: OAKLAND, CA 94620  
Contact Phone: 5302192870  
Contact Fax: 5104750140  
Facility Status: Not reported  
Facility Type: Not reported  
Category: Not reported  
Latitude: Not reported  
Longitude: Not reported

**BP450 BELINDA MORRIS**  
**SSE 4336 EVANS AVE**  
**< 1/8 OAKLAND, CA 94602**  
**0.068 mi.**  
**361 ft. Site 1 of 5 in cluster BP**

**HWTS S121015012**  
**HAZNET N/A**

**Actual:** HWTS:  
**286 ft.** Name: BELINDA MORRIS  
**Focus Map:** Address: 4336 EVANS AVE  
**9** Address 2: Not reported  
City,State,Zip: OAKLAND, CA 94602  
EPA ID: CAC002885449  
Inactive Date: 02/09/2017  
Create Date: 11/09/2016  
Last Act Date: Not reported  
Mailing Name: Not reported  
Mailing Address: 4336 EVANS AVE  
Mailing Address 2: Not reported  
Mailing City,State,Zip: OAKLAND, CA 94602  
Owner Name: BELINDA MORRIS  
Owner Address: 4336 EVANS AVE  
Owner Address 2: Not reported  
Owner City,State,Zip: OAKLAND, CA 94602  
Owner Phone: Not reported  
Owner Fax: Not reported  
Contact Name: BELINDA MORRIS  
Contact Address: 4336 EVANS AVE  
Contact Address 2: Not reported  
City,State,Zip: OAKLAND, CA 94602  
Contact Phone: Not reported  
Contact Fax: Not reported  
Facility Status: Inactive

Map ID  
 Direction  
 Distance  
 Elevation

MAP FINDINGS

Site

Database(s)

EDR ID Number  
 EPA ID Number

**BELINDA MORRIS (Continued)**

**S121015012**

Facility Type:	TEMPORARY
Category:	STATE
Latitude:	-90
Longitude:	180
HAZNET:	
Name:	BELINDA MORRIS
Address:	4336 EVANS AVE
Address 2:	Not reported
City,State,Zip:	OAKLAND, CA 94602
Contact:	BELINDA MORRIS
Telephone:	9164024141
Mailing Name:	Not reported
Mailing Address:	4336 EVANS AVE
Year:	2016
Gepaid:	CAC002885449
TSD EPA ID:	CAD981382732
CA Waste Code:	151 - Asbestos containing waste
Disposal Method:	H132 - Landfill Or Surface Impoundment That Will Be Closed As Landfill( To Include On-Site Treatment And/Or Stabilization)
Tons:	0.23

<p><b>BQ451</b>  <b>NW</b>  <b>&lt; 1/8</b>  <b>0.068 mi.</b>  <b>361 ft.</b></p>	<p><b>MARY &amp; ROBERT THIESSEN</b>  <b>2180 MANZANITA DRIVE</b>  <b>OAKLAND, CA 94611</b></p> <p><b>Site 1 of 4 in cluster BQ</b></p>	<p><b>RCRA NonGen / NLR</b>    <b>1025838924</b>  <b>CAC003018521</b></p>
<p><b>Actual:</b>  <b>1365 ft.</b></p> <p><b>Focus Map:</b>  <b>6</b></p>	<p>RCRA Listings:</p> <p>Date Form Received by Agency: 20190606</p> <p>Handler Name: Mary &amp; Robert Thiessen</p> <p>Handler Address: 2180 MANZANITA DRIVE          OAKLAND, CA 94611          CAC003018521</p> <p>Contact Name: MARY &amp; ROBERT THIESSEN</p> <p>Contact Address: 2180 MANZANITA DRIVE          OAKLAND, CA 94611</p> <p>Contact City,State,Zip: OAKLAND, CA 94611</p> <p>Contact Telephone: 415-378-0076</p> <p>Contact Fax: Not reported</p> <p>Contact Email: NICOLE@ENV-REM.COM</p> <p>Contact Title: Not reported</p> <p>EPA Region: 09</p> <p>Land Type: Not reported</p> <p>Federal Waste Generator Description: Not a generator, verified</p> <p>Non-Notifier: Not reported</p> <p>Biennial Report Cycle: Not reported</p> <p>Accessibility: Not reported</p> <p>Active Site Indicator: Handler Activities</p> <p>State District Owner: Not reported</p> <p>State District: Not reported</p> <p>Mailing Address: 2180 MANZANITA DRIVE          OAKLAND, CA 94611</p> <p>Mailing City,State,Zip: OAKLAND, CA 94611</p> <p>Owner Name: Mary &amp; Robert Thiessen</p> <p>Owner Type: Other</p> <p>Operator Name: Mary &amp; Robert Thiessen</p>	

Map ID  
 Direction  
 Distance  
 Elevation

MAP FINDINGS

Site

Database(s)

EDR ID Number  
 EPA ID Number

**MARY & ROBERT THIESSEN (Continued)**

**1025838924**

Operator Type:	Other
Short-Term Generator Activity:	No
Importer Activity:	No
Mixed Waste Generator:	No
Transporter Activity:	No
Transfer Facility Activity:	No
Recycler Activity with Storage:	No
Small Quantity On-Site Burner Exemption:	No
Smelting Melting and Refining Furnace Exemption:	No
Underground Injection Control:	No
Off-Site Waste Receipt:	No
Universal Waste Indicator:	Yes
Universal Waste Destination Facility:	Yes
Federal Universal Waste:	No
Active Site State-Reg Handler:	---
Federal Facility Indicator:	Not reported
Hazardous Secondary Material Indicator:	N
Sub-Part K Indicator:	Not reported
2018 GPRA Permit Baseline:	Not on the Baseline
2018 GPRA Renewals Baseline:	Not on the Baseline
202 GPRA Corrective Action Baseline:	No
Subject to Corrective Action Universe:	No
Non-TSDFs Where RCRA CA has Been Imposed Universe:	No
Corrective Action Priority Ranking:	No NCAPS ranking
Environmental Control Indicator:	No
Institutional Control Indicator:	No
Human Exposure Controls Indicator:	N/A
Groundwater Controls Indicator:	N/A
Significant Non-Complier Universe:	No
Unaddressed Significant Non-Complier Universe:	No
Addressed Significant Non-Complier Universe:	No
Significant Non-Complier With a Compliance Schedule Universe:	No
Financial Assurance Required:	Not reported
Handler Date of Last Change:	20190627
Recognized Trader-Importer:	No
Recognized Trader-Exporter:	No
Importer of Spent Lead Acid Batteries:	No
Exporter of Spent Lead Acid Batteries:	No
Recycler Activity Without Storage:	No
Manifest Broker:	No
Sub-Part P Indicator:	No

Handler - Owner Operator:

Owner/Operator Indicator:	Operator
Owner/Operator Name: MARY & ROBERT THIESSEN	
Legal Status:	Other
Date Became Current:	Not reported
Date Ended Current:	Not reported
Owner/Operator Address:	2180 MANZANITA DRIVE
Owner/Operator City,State,Zip:	OAKLAND, CA 94611
Owner/Operator Telephone:	415-378-0076
Owner/Operator Telephone Ext:	Not reported
Owner/Operator Fax:	Not reported
Owner/Operator Email:	Not reported

Owner/Operator Indicator:	Owner
---------------------------	-------

Map ID  
Direction  
Distance  
Elevation

MAP FINDINGS

Site

Database(s)

EDR ID Number  
EPA ID Number

**MARY & ROBERT THIESSEN (Continued)**

**1025838924**

Owner/Operator Name: MARY & ROBERT THIESSEN  
Legal Status: Other  
Date Became Current: Not reported  
Date Ended Current: Not reported  
Owner/Operator Address: 2180 MANZANITA DRIVE  
Owner/Operator City,State,Zip: OAKLAND, CA 94611  
Owner/Operator Telephone: 415-378-0076  
Owner/Operator Telephone Ext: Not reported  
Owner/Operator Fax: Not reported  
Owner/Operator Email: Not reported

Historic Generators:

Receive Date: 20190606  
Handler Name: MARY & ROBERT THIESSEN  
Federal Waste Generator Description: Not a generator, verified  
State District Owner: Not reported  
Large Quantity Handler of Universal Waste: No  
Recognized Trader Importer: No  
Recognized Trader Exporter: No  
Spent Lead Acid Battery Importer: No  
Spent Lead Acid Battery Exporter: No  
Current Record: Yes  
Non Storage Recycler Activity: Not reported  
Electronic Manifest Broker: Not reported

List of NAICS Codes and Descriptions:

NAICS Code: 56299  
NAICS Description: ALL OTHER WASTE MANAGEMENT SERVICES

Facility Has Received Notices of Violations:

Violations: No Violations Found

Evaluation Action Summary:

Evaluations: No Evaluations Found

**BQ452  
NW  
< 1/8  
0.068 mi.  
361 ft.**

**MARY & ROBERT THIESSEN  
2180 MANZANITA DRIVE  
OAKLAND, CA 94611**

**HWTS S124735900  
N/A**

**Site 2 of 4 in cluster BQ**

**Actual:  
1365 ft.**

HWTS:

**Focus Map:  
6**

Name: MARY & ROBERT THIESSEN  
Address: 2180 MANZANITA DRIVE  
Address 2: Not reported  
City,State,Zip: OAKLAND, CA 94611  
EPA ID: CAC003018521  
Inactive Date: 09/05/2019  
Create Date: 06/06/2019  
Last Act Date: Not reported  
Mailing Name: Not reported  
Mailing Address: 2180 MANZANITA DRIVE  
Mailing Address 2: Not reported  
Mailing City,State,Zip: OAKLAND, CA 94611  
Owner Name: MARY & ROBERT THIESSEN

Map ID  
Direction  
Distance  
Elevation

MAP FINDINGS

Site

Database(s)

EDR ID Number  
EPA ID Number

**MARY & ROBERT THIESSEN (Continued)**

**S124735900**

Owner Address: 2180 MANZANITA DRIVE  
Owner Address 2: Not reported  
Owner City,State,Zip: OAKLAND, CA 94611  
Owner Phone: Not reported  
Owner Fax: Not reported  
Contact Name: MARY & ROBERT THIESSEN  
Contact Address: 2180 MANZANITA DRIVE  
Contact Address 2: Not reported  
City,State,Zip: OAKLAND, CA 94611  
Contact Phone: Not reported  
Contact Fax: Not reported  
Facility Status: Inactive  
Facility Type: TEMPORARY  
Category: STATE  
Latitude: 37.838048  
Longitude: -122.189757

**BQ453  
NW  
< 1/8  
0.068 mi.  
361 ft.**

**MARY & ROBERT THIESSEN  
2180 MANZANITA DRIVE  
OAKLAND, CA 94611  
Site 3 of 4 in cluster BQ**

**ECHO 1025492195  
N/A**

**Actual:  
1365 ft.**

**ECHO:**  
Envid: 1025492195  
Registry ID: 110070582569  
DFR URL: <http://echo.epa.gov/detailed-facility-report?fid=110070582569>  
Name: MARY & ROBERT THIESSEN  
Address: 2180 MANZANITA DRIVE  
City,State,Zip: OAKLAND, CA 94611

**Focus Map:  
6**

**BQ454  
NW  
< 1/8  
0.068 mi.  
361 ft.**

**MARY & ROBERT THIESSEN  
2180 MANZANITA DRIVE  
OAKLAND, CA 94611  
Site 4 of 4 in cluster BQ**

**FINDS 1025972585  
N/A**

**Actual:  
1365 ft.**

**FINDS:**  
Registry ID: 110070582569

**Focus Map:  
6**

Click Here for FRS Facility Detail Report:

Environmental Interest/Information System:

The Resource Conservation and Recovery Act Information System (RCRAInfo) is EPA's comprehensive information system in support of the Resource Conservation and Recovery Act (RCRA) of 1976 and the Hazardous and Solid Waste Amendments (HSWA) of 1984. It tracks many types of information about generators, transporters, treaters, storers, and disposers of hazardous waste.

[Click this hyperlink](#) while viewing on your computer to access additional FINDS: detail in the EDR Site Report.

MAP FINDINGS

Map ID  
 Direction  
 Distance  
 Elevation

Site

Database(s)

EDR ID Number  
 EPA ID Number

**455**  
**SE**  
 < 1/8  
 0.069 mi.  
 363 ft.

**MIKE HARCOURD**  
**2255 ARROWHEAD DRIVE**  
**OAKLAND, CA 94611**

**HWTS** **S123050926**  
**HAZNET** **N/A**

**Actual:**  
**1066 ft.**  
**Focus Map:**  
**6**

**HWTS:**  
 Name: MIKE HARCOURD  
 Address: 2255 ARROWHEAD DRIVE  
 Address 2: Not reported  
 City,State,Zip: OAKLAND, CA 94611  
 EPA ID: CAC002900073  
 Inactive Date: 08/04/2017  
 Create Date: 03/03/2017  
 Last Act Date: Not reported  
 Mailing Name: Not reported  
 Mailing Address: 2255 ARROWHEAD DRIVE  
 Mailing Address 2: Not reported  
 Mailing City,State,Zip: OAKLAND, CA 94611  
 Owner Name: MIKE HARCOURD  
 Owner Address: 2255 ARROWHEAD DRIVE  
 Owner Address 2: Not reported  
 Owner City,State,Zip: OAKLAND, CA 94611  
 Owner Phone: Not reported  
 Owner Fax: Not reported  
 Contact Name: MIKE HARCOURD  
 Contact Address: 2255 ARROWHEAD DRIVE  
 Contact Address 2: Not reported  
 City,State,Zip: OAKLAND, CA 94611  
 Contact Phone: Not reported  
 Contact Fax: Not reported  
 Facility Status: Inactive  
 Facility Type: TEMPORARY  
 Category: STATE  
 Latitude: 37.83574  
 Longitude: -122.189729

**HAZNET:**  
 Name: MIKE HARCOURD  
 Address: 2255 ARROWHEAD DRIVE  
 Address 2: Not reported  
 City,State,Zip: OAKLAND, CA 94611  
 Contact: MIKE HARCOURD  
 Telephone: 5103390345  
 Mailing Name: Not reported  
 Mailing Address: 2255 ARROWHEAD DRIVE  
  
 Year: 2017  
 Gepaid: CAC002900073  
 TSD EPA ID: CAD981382732  
 CA Waste Code: 151 - Asbestos containing waste  
 Disposal Method: H132 - Landfill Or Surface Impoundment That Will Be Closed As Landfill( To Include On-Site Treatment And/Or Stabilization)  
 Tons: 0.23

**Additional Info:**  
 Year: 2017



Map ID  
Direction  
Distance  
Elevation

MAP FINDINGS

Site

Database(s)

EDR ID Number  
EPA ID Number

**MIKE HARCOURD (Continued)**

**S123050926**

Gen EPA ID: CAC002900073  
Shipment Date: 20170306  
Creation Date: 5/18/2017 18:31:53  
Receipt Date: 20170315  
Manifest ID: 000167434DAT  
Trans EPA ID: CAL000371038  
Trans Name: ENVIRONMENTAL REMEDIES, INC.  
Trans 2 EPA ID: CAL000317320  
Trans 2 Name: UNI WASTE, INC.  
TSD EPA ID: CAD981382732  
Trans Name: ALTAMONT LANDFILL  
TSD EPA ID: Not reported  
TSD Name: Not reported  
Waste Code Description: 151 - Asbestos-containing waste  
RCRA Code: Not reported  
Meth Code: H132 - Landfill Or Surface Impoundment That Will Be Closed As Landfill( To Include On-Site Treatment And/Or Stabilization)  
Quantity Tons: 0.23  
Waste Quantity: 1  
Quantity Unit: Y  
Additional Code 1: Not reported  
Additional Code 2: Not reported  
Additional Code 3: Not reported  
Additional Code 4: Not reported  
Additional Code 5: Not reported

**BP456**  
**SSE**  
**< 1/8**  
**0.069 mi.**  
**365 ft.**

**MARILEE BAILEY**  
**1414 WELLINGTON ST**  
**OAKLAND, CA 94602**  
**Site 2 of 5 in cluster BP**

**HWTS** **S117307023**  
**HAZNET** **N/A**

**Actual:**  
**278 ft.**

**Focus Map:**  
**9**

**HWTS:**  
Name: MARILEE BAILEY  
Address: 1414 WELLINGTON ST  
Address 2: Not reported  
City,State,Zip: OAKLAND, CA 94602  
EPA ID: CAC002752440  
Inactive Date: 02/24/2014  
Create Date: 11/25/2013  
Last Act Date: Not reported  
Mailing Name: Not reported  
Mailing Address: 1414 WELLINGTON ST  
Mailing Address 2: Not reported  
Mailing City,State,Zip: OAKLAND, CA 94602  
Owner Name: MARILEE BAILEY  
Owner Address: 1414 WELLINGTON ST  
Owner Address 2: Not reported  
Owner City,State,Zip: OAKLAND, CA 94602  
Owner Phone: Not reported  
Owner Fax: Not reported  
Contact Name: MARILEE BAILEY  
Contact Address: 1414 WELLINGTON ST  
Contact Address 2: Not reported  
City,State,Zip: OAKLAND, CA 94602  
Contact Phone: Not reported  
Contact Fax: Not reported

Map ID  
Direction  
Distance  
Elevation

MAP FINDINGS

Site

Database(s)

EDR ID Number  
EPA ID Number

**MARILEE BAILEY (Continued)**

**S117307023**

Facility Status: Inactive  
Facility Type: TEMPORARY  
Category: STATE  
Latitude: 37.807247  
Longitude: -122.220635

**HAZNET:**

Name: MARILEE BAILEY  
Address: 1414 WELLINGTON ST  
Address 2: Not reported  
City, State, Zip: OAKLAND, CA 94602  
Contact: MARILEE BAILEY  
Telephone: 5105313500  
Mailing Name: Not reported  
Mailing Address: 1414 WELLINGTON ST

Year: 2013  
Gepaid: CAC002752440  
TSD EPA ID: CAD981382732  
CA Waste Code: 151 - Asbestos containing waste  
Disposal Method: H132 - Landfill Or Surface Impoundment That Will Be Closed As Landfill( To Include On-Site Treatment And/Or Stabilization)  
Tons: 0.4

**Additional Info:**

Year: 2013  
Gen EPA ID: CAC002752440  
  
Shipment Date: 20131202  
Creation Date: 1/28/2014 22:15:25  
Receipt Date: 20131209  
Manifest ID: 011632740JJK  
Trans EPA ID: CAL000291177  
Trans Name: SYNERGY ENTERPRISES INC  
Trans 2 EPA ID: CAR000037283  
Trans 2 Name: WORLD ENVIRONMENTAL & ENERGY  
TSD EPA ID: CAD981382732  
Trans Name: ALTAMONT LANDFILL  
TSD Alt EPA ID: Not reported  
TSD Alt Name: Not reported  
Waste Code Description: 151 - Asbestos-containing waste  
RCRA Code: Not reported  
Meth Code: H132 - Landfill Or Surface Impoundment That Will Be Closed As Landfill( To Include On-Site Treatment And/Or Stabilization)  
  
Quantity Tons: 0.4  
Waste Quantity: 1  
Quantity Unit: Y  
Additional Code 1: Not reported  
Additional Code 2: Not reported  
Additional Code 3: Not reported  
Additional Code 4: Not reported  
Additional Code 5: Not reported

Map ID  
 Direction  
 Distance  
 Elevation

MAP FINDINGS

Site

Database(s)      EDR ID Number  
 EPA ID Number

**457**      **CHERYL PERKO**  
**NW**      **1173 HOLMAN RD**  
**< 1/8**      **OAKLAND, CA 94610**  
**0.069 mi.**  
**365 ft.**

**HWTS**      **S124599242**  
**N/A**

**Actual:**  
**104 ft.**  
**Focus Map:**  
**8**

**HWTS:**  
 Name:                      CHERYL PERKO  
 Address:                    1173 HOLMAN RD  
 Address 2:                 Not reported  
 City,State,Zip:            OAKLAND, CA 94610  
 EPA ID:                     CAC002637137  
 Inactive Date:             05/31/2009  
 Create Date:               12/01/2008  
 Last Act Date:             Not reported  
 Mailing Name:             Not reported  
 Mailing Address:         1173 HOLMAN RD  
 Mailing Address 2:        Not reported  
 Mailing City,State,Zip:   OAKLAND, CA 94610  
 Owner Name:               CHERLY PERKO  
 Owner Address:            1173 HOLMAN RD  
 Owner Address 2:         Not reported  
 Owner City,State,Zip:    OAKLAND, CA 94610  
 Owner Phone:              Not reported  
 Owner Fax:                 Not reported  
 Contact Name:             CHERYL PERKO  
 Contact Address:         1173 HOLMAN RD  
 Contact Address 2:        Not reported  
 City,State,Zip:            OAKLAND, CA 94610  
 Contact Phone:             Not reported  
 Contact Fax:               Not reported  
 Facility Status:            Inactive  
 Facility Type:              TEMPORARY  
 Category:                  STATE  
 Latitude:                    37.8062  
 Longitude:                  -122.231581

**BH458**      **JOHN HOLMGREN**  
**WNW**      **1867 TRESTLE GLEN RD.**  
**< 1/8**      **PIEDMONT, CA 94610**  
**0.069 mi.**  
**366 ft.**      **Site 2 of 2 in cluster BH**

**HWTS**      **S117289106**  
**HAZNET**      **N/A**

**Actual:**  
**353 ft.**  
**Focus Map:**  
**9**

**HWTS:**  
 Name:                      JOHN HOLMGREN  
 Address:                    1867 TRESTLE GLEN RD.  
 Address 2:                 Not reported  
 City,State,Zip:            PIEDMONT, CA 94610  
 EPA ID:                     CAC002725997  
 Inactive Date:             07/09/2013  
 Create Date:               04/09/2013  
 Last Act Date:             Not reported  
 Mailing Name:             Not reported  
 Mailing Address:         1867 TRESTLE GLEN RD.  
 Mailing Address 2:        Not reported  
 Mailing City,State,Zip:   PIEDMONT, CA 94610  
 Owner Name:               JOHN HOLMGREN  
 Owner Address:            1867 TRESTLE GLEN RD.  
 Owner Address 2:         Not reported  
 Owner City,State,Zip:    PIEDMONT, CA 94610

Map ID  
Direction  
Distance  
Elevation

MAP FINDINGS

Site

Database(s)

EDR ID Number  
EPA ID Number

**JOHN HOLMGREN (Continued)**

**S117289106**

Owner Phone: Not reported  
Owner Fax: Not reported  
Contact Name: JOHN HOLMGREN  
Contact Address: 1867 TRESTLE GLEN RD.  
Contact Address 2: Not reported  
City,State,Zip: PIEDMONT, CA 94610  
Contact Phone: Not reported  
Contact Fax: Not reported  
Facility Status: Inactive  
Facility Type: TEMPORARY  
Category: STATE  
Latitude: 37.812656  
Longitude: -122.216357

**HAZNET:**

Name: JOHN HOLMGREN  
Address: 1867 TRESTLE GLEN RD.  
Address 2: Not reported  
City,State,Zip: PIEDMONT, CA 94610  
Contact: JOHN HOLMGREN  
Telephone: 5103811961  
Mailing Name: Not reported  
Mailing Address: 1867 TRESTLE GLEN RD.

Year: 2013  
Gepaid: CAC002725997  
TSD EPA ID: CAD981382732  
CA Waste Code: 151 - Asbestos containing waste  
Disposal Method: H132 - Landfill Or Surface Impoundment That Will Be Closed As  
Landfill( To Include On-Site Treatment And/Or Stabilization)  
Tons: 0.4

**Additional Info:**

Year: 2013  
Gen EPA ID: CAC002725997  
Shipment Date: 20130409  
Creation Date: 6/7/2013 22:15:09  
Receipt Date: 20130416  
Manifest ID: 010884743JJK  
Trans EPA ID: CAL000291177  
Trans Name: SYNERGY ENTERPRISES INC  
Trans 2 EPA ID: CAR000037283  
Trans 2 Name: WORLD ENVIRONMENTAL & ENERGY  
TSD EPA ID: CAD981382732  
Trans Name: ALTAMONT LANDFILL  
TSD Alt EPA ID: Not reported  
TSD Alt Name: Not reported  
Waste Code Description: 151 - Asbestos-containing waste  
RCRA Code: Not reported  
Meth Code: H132 - Landfill Or Surface Impoundment That Will Be Closed As  
Landfill( To Include On-Site Treatment And/Or Stabilization)  
Quantity Tons: 0.4  
Waste Quantity: 1  
Quantity Unit: Y

Map ID  
 Direction  
 Distance  
 Elevation

MAP FINDINGS

Site

Database(s)

EDR ID Number  
 EPA ID Number

**JOHN HOLMGREN (Continued)**

**S117289106**

Additional Code 1:	Not reported
Additional Code 2:	Not reported
Additional Code 3:	Not reported
Additional Code 4:	Not reported
Additional Code 5:	Not reported

**BR459**  
**SSE**  
 < 1/8  
 0.070 mi.  
 372 ft.

**DANIEL ISSEN**  
**4180 RANDOLPH AVE**  
**OAKLAND, CA 94602**

**RCRA NonGen / NLR**    **1024778232**  
**CAC002998176**

**Site 1 of 7 in cluster BR**

**Actual:**  
**256 ft.**

**Focus Map:**  
**9**

<b>RCRA Listings:</b>	
Date Form Received by Agency:	20190125
Handler Name:	Daniel Issen
Handler Address:	4180 RANDOLPH AVE
Handler City,State,Zip:	OAKLAND, CA 94602
EPA ID:	CAC002998176
Contact Name:	DANIEL ISSEN
Contact Address:	4180 RANDOLPH AVE
Contact City,State,Zip:	OAKLAND, CA 94602
Contact Telephone:	415-309-4579
Contact Fax:	Not reported
Contact Email:	LILIAN.RAMOS@SYNERGYCOMPANIES.ORG
Contact Title:	Not reported
EPA Region:	09
Land Type:	Not reported
Federal Waste Generator Description:	Not a generator, verified
Non-Notifier:	Not reported
Biennial Report Cycle:	Not reported
Accessibility:	Not reported
Active Site Indicator:	Handler Activities
State District Owner:	Not reported
State District:	Not reported
Mailing Address:	4180 RANDOLPH AVE
Mailing City,State,Zip:	OAKLAND, CA 94602
Owner Name:	Daniel Issen
Owner Type:	Other
Operator Name:	Daniel Issen
Operator Type:	Other
Short-Term Generator Activity:	No
Importer Activity:	No
Mixed Waste Generator:	No
Transporter Activity:	No
Transfer Facility Activity:	No
Recycler Activity with Storage:	No
Small Quantity On-Site Burner Exemption:	No
Smelting Melting and Refining Furnace Exemption:	No
Underground Injection Control:	No
Off-Site Waste Receipt:	No
Universal Waste Indicator:	Yes
Universal Waste Destination Facility:	Yes
Federal Universal Waste:	No
Active Site State-Reg Handler:	---
Federal Facility Indicator:	Not reported
Hazardous Secondary Material Indicator:	N
Sub-Part K Indicator:	Not reported
2018 GPRM Permit Baseline:	Not on the Baseline

Map ID  
Direction  
Distance  
Elevation

MAP FINDINGS

Site

Database(s)

EDR ID Number  
EPA ID Number

**DANIEL ISSEN (Continued)**

**1024778232**

2018 GPRA Renewals Baseline:	Not on the Baseline
202 GPRA Corrective Action Baseline:	No
Subject to Corrective Action Universe:	No
Non-TSDFs Where RCRA CA has Been Imposed Universe:	No
Corrective Action Priority Ranking:	No NCAPS ranking
Environmental Control Indicator:	No
Institutional Control Indicator:	No
Human Exposure Controls Indicator:	N/A
Groundwater Controls Indicator:	N/A
Significant Non-Complier Universe:	No
Unaddressed Significant Non-Complier Universe:	No
Addressed Significant Non-Complier Universe:	No
Significant Non-Complier With a Compliance Schedule Universe:	No
Financial Assurance Required:	Not reported
Handler Date of Last Change:	20190222
Recognized Trader-Importer:	No
Recognized Trader-Exporter:	No
Importer of Spent Lead Acid Batteries:	No
Exporter of Spent Lead Acid Batteries:	No
Recycler Activity Without Storage:	No
Manifest Broker:	No
Sub-Part P Indicator:	No

Handler - Owner Operator:

Owner/Operator Indicator:	Operator
Owner/Operator Name:	DANIEL ISSEN
Legal Status:	Other
Date Became Current:	Not reported
Date Ended Current:	Not reported
Owner/Operator Address:	4180 RANDOLPH AVE
Owner/Operator City,State,Zip:	OAKLAND, CA 94602
Owner/Operator Telephone:	415-309-4579
Owner/Operator Telephone Ext:	Not reported
Owner/Operator Fax:	Not reported
Owner/Operator Email:	Not reported

Owner/Operator Indicator:	Owner
Owner/Operator Name:	DANIEL ISSEN
Legal Status:	Other
Date Became Current:	Not reported
Date Ended Current:	Not reported
Owner/Operator Address:	4180 RANDOLPH AVE
Owner/Operator City,State,Zip:	OAKLAND, CA 94602
Owner/Operator Telephone:	415-309-4579
Owner/Operator Telephone Ext:	Not reported
Owner/Operator Fax:	Not reported
Owner/Operator Email:	Not reported

Historic Generators:

Receive Date:	20190125
Handler Name:	DANIEL ISSEN
Federal Waste Generator Description:	Not a generator, verified
State District Owner:	Not reported
Large Quantity Handler of Universal Waste:	No
Recognized Trader Importer:	No

Map ID  
 Direction  
 Distance  
 Elevation

MAP FINDINGS

Site

Database(s)

EDR ID Number  
 EPA ID Number

**DANIEL ISSEN (Continued)**

**1024778232**

Recognized Trader Exporter:	No
Spent Lead Acid Battery Importer:	No
Spent Lead Acid Battery Exporter:	No
Current Record:	Yes
Non Storage Recycler Activity:	Not reported
Electronic Manifest Broker:	Not reported

List of NAICS Codes and Descriptions:

NAICS Code:	56299
NAICS Description:	ALL OTHER WASTE MANAGEMENT SERVICES

Facility Has Received Notices of Violations:

Violations:	No Violations Found
-------------	---------------------

Evaluation Action Summary:

Evaluations:	No Evaluations Found
--------------	----------------------

**BR460**  
**SSE**  
 < 1/8  
 0.070 mi.  
 372 ft.

**DANIEL ISSEN**  
**4180 RANDOLPH AVE**  
**OAKLAND, CA 94602**  
 Site 2 of 7 in cluster BR

**HWTS** **S124716063**  
**HAZNET** **N/A**

**Actual:**  
**256 ft.**

**HWTS:**

**Focus Map:**  
**9**

Name:	DANIEL ISSEN
Address:	4180 RANDOLPH AVE
Address 2:	Not reported
City,State,Zip:	OAKLAND, CA 94602
EPA ID:	CAC002998176
Inactive Date:	04/26/2019
Create Date:	01/25/2019
Last Act Date:	Not reported
Mailing Name:	Not reported
Mailing Address:	4180 RANDOLPH AVE
Mailing Address 2:	Not reported
Mailing City,State,Zip:	OAKLAND, CA 94602
Owner Name:	DANIEL ISSEN
Owner Address:	4180 RANDOLPH AVE
Owner Address 2:	Not reported
Owner City,State,Zip:	OAKLAND, CA 94602
Owner Phone:	Not reported
Owner Fax:	Not reported
Contact Name:	DANIEL ISSEN
Contact Address:	4180 RANDOLPH AVE
Contact Address 2:	Not reported
City,State,Zip:	OAKLAND, CA 94602
Contact Phone:	Not reported
Contact Fax:	Not reported
Facility Status:	Inactive
Facility Type:	TEMPORARY
Category:	STATE
Latitude:	37.80644
Longitude:	-122.222104

Map ID  
Direction  
Distance  
Elevation

MAP FINDINGS

Site

Database(s)

EDR ID Number  
EPA ID Number

**DANIEL ISSEN (Continued)**

**S124716063**

HAZNET:

Name: DANIEL ISSEN  
Address: 4180 RANDOLPH AVE  
Address 2: Not reported  
City, State, Zip: OAKLAND, CA 94602  
Contact: DANIEL ISSEN  
Telephone: 4153094579  
Mailing Name: Not reported  
Mailing Address: 4180 RANDOLPH AVE  
  
Year: 2019  
Gepaid: CAC002998176  
TSD EPA ID: CAD981382732  
CA Waste Code: 151 - Asbestos containing waste  
Disposal Method: H132 - Landfill Or Surface Impoundment That Will Be Closed As  
Landfill( To Include On-Site Treatment And/Or Stabilization)  
Tons: 0.23000

Detail Two:

Year: 2019  
EM Manifest ID: 276178  
Shipment Date: 1/28/2019  
Receipt Date: 1/30/2019  
Manifest Number: 019588165JJK  
Generator EPA ID: CAC002998176  
Name: DANIEL ISSEN SR76353  
Address: 4180 RANDOLPH AVENUE  
Address 2: Not reported  
City: OAKLAND  
Zip: 94602  
Telephone: 800-439-9610  
Contact: Not reported  
Contact Telephone: 415-309-4579  
Transporter 1 EPA ID: CAL000291177  
Transporter 1 Emergency Number: Not reported  
Transporter 2 EPA ID: CAR000272773  
Transporter 2 Emergency Number: Not reported  
TSD EPA ID: CAD981382732  
TSD Name: ALTAMONT LANDFILL & RESOURCE RECOVERY FACILITY  
TSD Address 1: 10840 ALTAMONT PASS RD  
TSD Address 2: Not reported  
TSD City: LIVERMORE  
TSD Zip: 94551  
TSD Telephone: Not reported

State:

Year: 2019  
EM Manifest ID: 276178  
Generator EPA ID: CAC002998176  
Shipment Date: 2019-01-28  
Manifest Number: 019588165JJK  
Line Number: 1  
Method Code: H132  
Quantity Tons: 0.23000  
Quantity Waste: 1.000000  
Quantity Unit: Y



Map ID  
Direction  
Distance  
Elevation

MAP FINDINGS

Site

Database(s)

EDR ID Number  
EPA ID Number

**DANIEL ISSEN (Continued)**

**S124716063**

Number of Containers: 11  
Type of Container: Burlap, cloth, paper, or plastic bags  
Quantity Type: Cubic Yards  
State Code: 151

**BR461  
SSE  
< 1/8  
0.070 mi.  
372 ft.**

**DANIEL ISSEN  
4180 RANDOLPH AVE  
OAKLAND, CA 94602  
Site 3 of 7 in cluster BR**

**ECHO 1024734011  
N/A**

**Actual:  
256 ft.**

**ECHO:**

Envid: 1024734011  
Registry ID: 110070537729  
DFR URL: <http://echo.epa.gov/detailed-facility-report?fid=110070537729>  
Name: DANIEL ISSEN  
Address: 4180 RANDOLPH AVE  
City,State,Zip: OAKLAND, CA 94602

**Focus Map:  
9**

**BR462  
SSE  
< 1/8  
0.070 mi.  
372 ft.**

**DANIEL ISSEN  
4180 RANDOLPH AVE  
OAKLAND, CA 94602  
Site 4 of 7 in cluster BR**

**FINDS 1025464112  
N/A**

**Actual:  
256 ft.**

**FINDS:**

Registry ID: 110070537729

**Focus Map:  
9**

[Click Here for FRS Facility Detail Report:](#)

Environmental Interest/Information System:

The Resource Conservation and Recovery Act Information System (RCRAInfo) is EPA's comprehensive information system in support of the Resource Conservation and Recovery Act (RCRA) of 1976 and the Hazardous and Solid Waste Amendments (HSWA) of 1984. It tracks many types of information about generators, transporters, treaters, storers, and disposers of hazardous waste.

[Click this hyperlink](#) while viewing on your computer to access additional FINDS: detail in the EDR Site Report.

**AO463  
SSE  
< 1/8  
0.071 mi.  
373 ft.**

**ROAT, BOB  
3815 BRIGHTON AVENUE  
OAKLAND, CA 94602  
Site 9 of 9 in cluster AO**

**HWTS S121015539  
HAZNET N/A**

**Actual:  
207 ft.**

**HWTS:**

Name: ROAT, BOB  
Address: 3815 BRIGHTON AVENUE  
Address 2: Not reported  
City,State,Zip: OAKLAND, CA 94602  
EPA ID: CAC002886269  
Inactive Date: 02/16/2017  
Create Date: 11/16/2016

**Focus Map:  
8**

Map ID  
 Direction  
 Distance  
 Elevation

MAP FINDINGS

Site

Database(s)

EDR ID Number  
 EPA ID Number

**ROAT, BOB (Continued)**

**S121015539**

Last Act Date: Not reported  
 Mailing Name: Not reported  
 Mailing Address: 3815 BRIGHTON AVENUE  
 Mailing Address 2: Not reported  
 Mailing City,State,Zip: OAKLAND, CA 94602  
 Owner Name: ROAT, BOB  
 Owner Address: 3815 BRIGHTON AVENUE  
 Owner Address 2: Not reported  
 Owner City,State,Zip: OAKLAND, CA 94602  
 Owner Phone: Not reported  
 Owner Fax: Not reported  
 Contact Name: ROAT, BOB  
 Contact Address: 3815 BRIGHTON AVENUE  
 Contact Address 2: Not reported  
 City,State,Zip: OAKLAND, CA 94602  
 Contact Phone: Not reported  
 Contact Fax: Not reported  
 Facility Status: Inactive  
 Facility Type: TEMPORARY  
 Category: STATE  
 Latitude: -90  
 Longitude: 180

**HAZNET:**

Name: ROAT, BOB  
 Address: 3815 BRIGHTON AVENUE  
 Address 2: Not reported  
 City,State,Zip: OAKLAND, CA 94602  
 Contact: ROAT, BOB  
 Telephone: 5109194358  
 Mailing Name: Not reported  
 Mailing Address: 3815 BRIGHTON AVENUE

Year: 2016  
 Gepaid: CAC002886269  
 TSD EPA ID: CAD981382732  
 CA Waste Code: 151 - Asbestos containing waste  
 Disposal Method: H132 - Landfill Or Surface Impoundment That Will Be Closed As Landfill( To Include On-Site Treatment And/Or Stabilization)  
 Tons: 0.23

**BB464 DONALD DELLIS**  
**NW 4661 EDGEWOOD AVE**  
**< 1/8 OAKLAND, CA 94602**  
**0.071 mi.**  
**373 ft. Site 2 of 6 in cluster BB**

**HWTS S118203121**  
**HAZNET N/A**

**Actual:** HWTS:  
**360 ft.** Name: DONALD DELLIS  
**Focus Map:** Address: 4661 EDGEWOOD AVE  
**9** Address 2: Not reported  
 City,State,Zip: OAKLAND, CA 94602  
 EPA ID: CAC002762289  
 Inactive Date: 05/27/2014  
 Create Date: 02/25/2014  
 Last Act Date: Not reported

Map ID  
Direction  
Distance  
Elevation

MAP FINDINGS

Site

Database(s)

EDR ID Number  
EPA ID Number

**DONALD DELLIS (Continued)**

**S118203121**

Mailing Name: Not reported  
Mailing Address: 4661 EDGEWOOD AVE  
Mailing Address 2: Not reported  
Mailing City,State,Zip: OAKLAND, CA 94602  
Owner Name: DONALD DELLIS  
Owner Address: 4661 EDGEWOOD AVE  
Owner Address 2: Not reported  
Owner City,State,Zip: OAKLAND, CA 94602  
Owner Phone: Not reported  
Owner Fax: Not reported  
Contact Name: DONALD DELLIS  
Contact Address: 4661 EDGEWOOD AVE  
Contact Address 2: Not reported  
City,State,Zip: OAKLAND, CA 94602  
Contact Phone: Not reported  
Contact Fax: Not reported  
Facility Status: Inactive  
Facility Type: TEMPORARY  
Category: STATE  
Latitude: 37.810496  
Longitude: -122.217987

**HAZNET:**

Name: DONALD DELLIS  
Address: 4661 EDGEWOOD AVE  
Address 2: Not reported  
City,State,Zip: OAKLAND, CA 94602  
Contact: DONALD DELLIS  
Telephone: 5108470259  
Mailing Name: Not reported  
Mailing Address: 4661 EDGEWOOD AVE  
  
Year: 2014  
Gepaid: CAC002762289  
TSD EPA ID: CAD981382732  
CA Waste Code: 151 - Asbestos containing waste  
Disposal Method: H132 - Landfill Or Surface Impoundment That Will Be Closed As Landfill( To Include On-Site Treatment And/Or Stabilization)  
Tons: 0.4

**Additional Info:**

Year: 2014  
Gen EPA ID: CAC002762289  
  
Shipment Date: 20140226  
Creation Date: 4/30/2014 22:15:24  
Receipt Date: 20140303  
Manifest ID: 012388900JJK  
Trans EPA ID: CAL000291177  
Trans Name: SYNERGY ENTERPRISES INC  
Trans 2 EPA ID: CAR000037283  
Trans 2 Name: WORLD ENVIRONMENTAL & ENERGY  
TSD EPA ID: CAD981382732  
Trans Name: ALTAMONT LANDFILL  
TSD EPA ID: Not reported

Map ID  
Direction  
Distance  
Elevation

MAP FINDINGS

Site

Database(s)

EDR ID Number  
EPA ID Number

**DONALD DELLIS (Continued)**

**S118203121**

TSDF Alt Name: Not reported  
Waste Code Description: 151 - Asbestos-containing waste  
RCRA Code: Not reported  
Meth Code: H132 - Landfill Or Surface Impoundment That Will Be Closed As Landfill( To Include On-Site Treatment And/Or Stabilization)  
Quantity Tons: 0.4  
Waste Quantity: 1  
Quantity Unit: Y  
Additional Code 1: Not reported  
Additional Code 2: Not reported  
Additional Code 3: Not reported  
Additional Code 4: Not reported  
Additional Code 5: Not reported

**BS465**  
**WNW**  
**< 1/8**  
**0.071 mi.**  
**377 ft.**

**DAVID HENDERSON**  
**6425 ZINN DRIVE**  
**OAKLAND, CA 94611**  
**Site 1 of 3 in cluster BS**

**FINDS 1028092228**  
**ECHO N/A**

**Actual:**  
**926 ft.**

**FINDS:**  
Registry ID: 110071463662

**Focus Map:**  
**5**

Click Here for FRS Facility Detail Report:

Environmental Interest/Information System:

The Resource Conservation and Recovery Act Information System (RCRAInfo) is EPA's comprehensive information system in support of the Resource Conservation and Recovery Act (RCRA) of 1976 and the Hazardous and Solid Waste Amendments (HSWA) of 1984. It tracks many types of information about generators, transporters, treaters, storers, and disposers of hazardous waste.

Click this hyperlink while viewing on your computer to access additional FINDS: detail in the EDR Site Report.

ECHO:

Envid: 1028092228  
Registry ID: 110071463662  
DFR URL: <http://echo.epa.gov/detailed-facility-report?fid=110071463662>  
Name: DAVID HENDERSON  
Address: 6425 ZINN DRIVE  
City,State,Zip: OAKLAND, CA 94611

**BS466**  
**WNW**  
**< 1/8**  
**0.071 mi.**  
**377 ft.**

**DAVID HENDERSON**  
**6425 ZINN DRIVE**  
**OAKLAND, CA 94611**  
**Site 2 of 3 in cluster BS**

**RCRA NonGen / NLR 1028885916**  
**CAC003246654**

**Actual:**  
**926 ft.**

**RCRA Listings:**  
Date Form Received by Agency: 20230811  
Handler Name: David Henderson  
Handler Address: 6425 ZINN DRIVE  
Handler City,State,Zip: OAKLAND, CA 94611  
EPA ID: CAC003246654  
Contact Name: DAVID HENDERSON

**Focus Map:**  
**5**

Map ID  
Direction  
Distance  
Elevation

MAP FINDINGS

Site

Database(s)

EDR ID Number  
EPA ID Number

DAVID HENDERSON (Continued)

1028885916

Contact Address:	6425 ZINN DRIVE
Contact City,State,Zip:	OAKLAND, CA 94611
Contact Telephone:	925-784-0531
Contact Fax:	Not reported
Contact Email:	DVHENDERSON@ME.COM
Contact Title:	Not reported
EPA Region:	09
Land Type:	Not reported
Federal Waste Generator Description:	Not a generator, verified
Non-Notifier:	Not reported
Biennial Report Cycle:	Not reported
Accessibility:	Not reported
Active Site Indicator:	Not reported
State District Owner:	Not reported
State District:	Not reported
Mailing Address:	6425 ZINN DRIVE
Mailing City,State,Zip:	OAKLAND, CA 94611
Owner Name:	David Henderson
Owner Type:	Other
Operator Name:	David Henderson
Operator Type:	Other
Short-Term Generator Activity:	No
Importer Activity:	No
Mixed Waste Generator:	No
Transporter Activity:	No
Transfer Facility Activity:	No
Recycler Activity with Storage:	No
Small Quantity On-Site Burner Exemption:	No
Smelting Melting and Refining Furnace Exemption:	No
Underground Injection Control:	No
Off-Site Waste Receipt:	No
Universal Waste Indicator:	No
Universal Waste Destination Facility:	No
Federal Universal Waste:	No
Active Site State-Reg Handler:	---
Federal Facility Indicator:	Not reported
Hazardous Secondary Material Indicator:	N
Sub-Part K Indicator:	Not reported
2018 GPRA Permit Baseline:	Not on the Baseline
2018 GPRA Renewals Baseline:	Not on the Baseline
202 GPRA Corrective Action Baseline:	No
Subject to Corrective Action Universe:	No
Non-TSDFs Where RCRA CA has Been Imposed Universe:	No
Corrective Action Priority Ranking:	No NCAPS ranking
Environmental Control Indicator:	No
Institutional Control Indicator:	No
Human Exposure Controls Indicator:	N/A
Groundwater Controls Indicator:	N/A
Significant Non-Complier Universe:	No
Unaddressed Significant Non-Complier Universe:	No
Addressed Significant Non-Complier Universe:	No
Significant Non-Complier With a Compliance Schedule Universe:	No
Financial Assurance Required:	Not reported
Handler Date of Last Change:	20230814
Recognized Trader-Importer:	No
Recognized Trader-Exporter:	No
Importer of Spent Lead Acid Batteries:	No

Map ID  
Direction  
Distance  
Elevation

MAP FINDINGS

Site

Database(s)

EDR ID Number  
EPA ID Number

**DAVID HENDERSON (Continued)**

**1028885916**

Exporter of Spent Lead Acid Batteries: No  
Recycler Activity Without Storage: No  
Manifest Broker: No  
Sub-Part P Indicator: No

Handler - Owner Operator:

Owner/Operator Indicator: Operator  
Owner/Operator Name: DAVID HENDERSON  
Legal Status: Other  
Date Became Current: Not reported  
Date Ended Current: Not reported  
Owner/Operator Address: 6425 ZINN DRIVE  
Owner/Operator City,State,Zip: OAKLAND, CA 94611  
Owner/Operator Telephone: 925-784-0531  
Owner/Operator Telephone Ext: Not reported  
Owner/Operator Fax: Not reported  
Owner/Operator Email: Not reported

Owner/Operator Indicator: Owner  
Owner/Operator Name: DAVID HENDERSON  
Legal Status: Other  
Date Became Current: Not reported  
Date Ended Current: Not reported  
Owner/Operator Address: 6425 ZINN DRIVE  
Owner/Operator City,State,Zip: OAKLAND, CA 94611  
Owner/Operator Telephone: 925-784-0531  
Owner/Operator Telephone Ext: Not reported  
Owner/Operator Fax: Not reported  
Owner/Operator Email: Not reported

Historic Generators:

Receive Date: 20230811  
Handler Name: DAVID HENDERSON  
Federal Waste Generator Description: Not a generator, verified  
State District Owner: Not reported  
Large Quantity Handler of Universal Waste: No  
Recognized Trader Importer: No  
Recognized Trader Exporter: No  
Spent Lead Acid Battery Importer: No  
Spent Lead Acid Battery Exporter: No  
Current Record: Yes  
Non Storage Recycler Activity: No  
Electronic Manifest Broker: No

List of NAICS Codes and Descriptions:

NAICS Code: 56299  
NAICS Description: ALL OTHER WASTE MANAGEMENT SERVICES

Facility Has Received Notices of Violations:

Violations: No Violations Found

Evaluation Action Summary:

Evaluations: No Evaluations Found

Map ID  
 Direction  
 Distance  
 Elevation

MAP FINDINGS

Site

Database(s)

EDR ID Number  
 EPA ID Number

**AZ467**  
**NNW**  
**< 1/8**  
**0.072 mi.**  
**378 ft.**

**BEN & CHRISTY EILAND**  
**4145 GREENWOOD AVE.**  
**OAKLAND, CA 94602**  
  
**Site 10 of 12 in cluster AZ**

**RCRA NonGen / NLR**    **1027461486**  
**CAC003199993**

**Actual:**  
**205 ft.**

**Focus Map:**  
**8**

RCRA Listings:	20221018
Date Form Received by Agency:	20221018
Handler Name:	Ben & Christy Eiland
Handler Address:	4145 GREENWOOD AVE.
Handler City,State,Zip:	OAKLAND, CA 94602
EPA ID:	CAC003199993
Contact Name:	BEN & CHRISTY EILAND
Contact Address:	4145 GREENWOOD AVE.
Contact City,State,Zip:	OAKLAND, CA 94602
Contact Telephone:	925-785-2807
Contact Fax:	Not reported
Contact Email:	GISELLE.ESPIRITU@SYNERGYCOMPANIES.ORG
Contact Title:	Not reported
EPA Region:	09
Land Type:	Not reported
Federal Waste Generator Description:	Not a generator, verified
Non-Notifier:	Not reported
Biennial Report Cycle:	Not reported
Accessibility:	Not reported
Active Site Indicator:	Not reported
State District Owner:	Not reported
State District:	Not reported
Mailing Address:	4145 GREENWOOD AVE.
Mailing City,State,Zip:	OAKLAND, CA 94602
Owner Name:	Ben & Christy Eiland
Owner Type:	Other
Operator Name:	Ben & Christy Eiland
Operator Type:	Other
Short-Term Generator Activity:	No
Importer Activity:	No
Mixed Waste Generator:	No
Transporter Activity:	No
Transfer Facility Activity:	No
Recycler Activity with Storage:	No
Small Quantity On-Site Burner Exemption:	No
Smelting Melting and Refining Furnace Exemption:	No
Underground Injection Control:	No
Off-Site Waste Receipt:	No
Universal Waste Indicator:	No
Universal Waste Destination Facility:	No
Federal Universal Waste:	No
Active Site State-Reg Handler:	---
Federal Facility Indicator:	Not reported
Hazardous Secondary Material Indicator:	N
Sub-Part K Indicator:	Not reported
2018 GPRC Permit Baseline:	Not on the Baseline
2018 GPRC Renewals Baseline:	Not on the Baseline
202 GPRC Corrective Action Baseline:	No
Subject to Corrective Action Universe:	No
Non-TSDFs Where RCRA CA has Been Imposed Universe:	No
Corrective Action Priority Ranking:	No NCAPS ranking
Environmental Control Indicator:	No
Institutional Control Indicator:	No

Map ID  
 Direction  
 Distance  
 Elevation

MAP FINDINGS

Site

Database(s)

EDR ID Number  
 EPA ID Number

**BEN & CHRISTY EILAND (Continued)**

**1027461486**

Human Exposure Controls Indicator:	N/A
Groundwater Controls Indicator:	N/A
Significant Non-Complier Universe:	No
Unaddressed Significant Non-Complier Universe:	No
Addressed Significant Non-Complier Universe:	No
Significant Non-Complier With a Compliance Schedule Universe:	No
Financial Assurance Required:	Not reported
Handler Date of Last Change:	20221020
Recognized Trader-Importer:	No
Recognized Trader-Exporter:	No
Importer of Spent Lead Acid Batteries:	No
Exporter of Spent Lead Acid Batteries:	No
Recycler Activity Without Storage:	No
Manifest Broker:	No
Sub-Part P Indicator:	No

Handler - Owner Operator:

Owner/Operator Indicator:	Owner
Owner/Operator Name: BEN & CHRISTY EILAND	
Legal Status:	Other
Date Became Current:	Not reported
Date Ended Current:	Not reported
Owner/Operator Address:	4145 GREENWOOD AVE.
Owner/Operator City,State,Zip:	OAKLAND, CA 94602
Owner/Operator Telephone:	925-785-2807
Owner/Operator Telephone Ext:	Not reported
Owner/Operator Fax:	Not reported
Owner/Operator Email:	Not reported

Owner/Operator Indicator:	Operator
Owner/Operator Name: BEN & CHRISTY EILAND	
Legal Status:	Other
Date Became Current:	Not reported
Date Ended Current:	Not reported
Owner/Operator Address:	4145 GREENWOOD AVE.
Owner/Operator City,State,Zip:	OAKLAND, CA 94602
Owner/Operator Telephone:	925-785-2807
Owner/Operator Telephone Ext:	Not reported
Owner/Operator Fax:	Not reported
Owner/Operator Email:	Not reported

Historic Generators:

Receive Date:	20221018
Handler Name: BEN & CHRISTY EILAND	
Federal Waste Generator Description:	Not a generator, verified
State District Owner:	Not reported
Large Quantity Handler of Universal Waste:	No
Recognized Trader Importer:	No
Recognized Trader Exporter:	No
Spent Lead Acid Battery Importer:	No
Spent Lead Acid Battery Exporter:	No
Current Record:	Yes
Non Storage Recycler Activity:	No
Electronic Manifest Broker:	No



Map ID  
Direction  
Distance  
Elevation

MAP FINDINGS

Site

Database(s)

EDR ID Number  
EPA ID Number

**BEN & CHRISTY EILAND (Continued)**

**1027461486**

List of NAICS Codes and Descriptions:

NAICS Code: 56299  
NAICS Description: ALL OTHER WASTE MANAGEMENT SERVICES

Facility Has Received Notices of Violations:

Violations: No Violations Found

Evaluation Action Summary:

Evaluations: No Evaluations Found

**AZ468**  
**NNW**  
**< 1/8**  
**0.072 mi.**  
**378 ft.**

**BEN & CHRISTY EILAND**  
**4145 GREENWOOD AVE.**  
**OAKLAND, CA 94602**  
**Site 11 of 12 in cluster AZ**

**FINDS 1027575376**  
**ECHO N/A**

**Actual:**  
**205 ft.**

**FINDS:**  
Registry ID: 110071351379

**Focus Map:**  
**8**

Click Here for FRS Facility Detail Report:

Environmental Interest/Information System:

The Resource Conservation and Recovery Act Information System (RCRAInfo) is EPA's comprehensive information system in support of the Resource Conservation and Recovery Act (RCRA) of 1976 and the Hazardous and Solid Waste Amendments (HSWA) of 1984. It tracks many types of information about generators, transporters, treaters, storers, and disposers of hazardous waste.

Click this hyperlink while viewing on your computer to access additional FINDS: detail in the EDR Site Report.

ECHO:

Envid: 1027575376  
Registry ID: 110071351379  
DFR URL: <http://echo.epa.gov/detailed-facility-report?fid=110071351379>  
Name: BEN & CHRISTY EILAND  
Address: 4145 GREENWOOD AVE.  
City,State,Zip: OAKLAND, CA 94602

**AZ469**  
**NNW**  
**< 1/8**  
**0.072 mi.**  
**378 ft.**

**BEN & CHRISTY EILAND**  
**4145 GREENWOOD AVE.**  
**OAKLAND, CA 94602**  
**Site 12 of 12 in cluster AZ**

**HWTS S129468900**  
**N/A**

**Actual:**  
**205 ft.**

**HWTS:**  
Name: BEN & CHRISTY EILAND  
Address: 4145 GREENWOOD AVE.  
Address 2: Not reported  
City,State,Zip: OAKLAND, CA 94602  
EPA ID: CAC003199993  
Inactive Date: 01/17/2023  
Create Date: 10/18/2022  
Last Act Date: 01/18/2023

**Focus Map:**  
**8**

Map ID  
 Direction  
 Distance  
 Elevation

MAP FINDINGS

Site

Database(s)

EDR ID Number  
 EPA ID Number

**BEN & CHRISTY EILAND (Continued)**

**S129468900**

Mailing Name:	Not reported
Mailing Address:	4145 GREENWOOD AVE.
Mailing Address 2:	Not reported
Mailing City,State,Zip:	OAKLAND, CA
Owner Name:	BEN & CHRISTY EILAND
Owner Address:	4145 GREENWOOD AVE.
Owner Address 2:	Not reported
Owner City,State,Zip:	OAKLAND, CA 94602
Owner Phone:	9257852807
Owner Fax:	Not reported
Contact Name:	BEN & CHRISTY EILAND
Contact Address:	4145 GREENWOOD AVE.
Contact Address 2:	Not reported
City,State,Zip:	OAKLAND, CA 94602
Contact Phone:	9257852807
Contact Fax:	Not reported
Facility Status:	Not reported
Facility Type:	Not reported
Category:	Not reported
Latitude:	Not reported
Longitude:	Not reported

**BM470 GEORGE WEICKHARDT**  
**NNW 827 GROSVENOR PL**  
**< 1/8 OAKLAND, CA 94610**  
**0.073 mi.**  
**383 ft. Site 2 of 5 in cluster BM**

**HWTS S118207295**  
**HAZNET N/A**

<b>Actual:</b>	HWTS:	
<b>96 ft.</b>	Name:	GEORGE WEICKHARDT
<b>Focus Map:</b>	Address:	827 GROSVENOR PL
<b>8</b>	Address 2:	Not reported
	City,State,Zip:	OAKLAND, CA 94610
	EPA ID:	CAC002767382
	Inactive Date:	07/11/2014
	Create Date:	04/11/2014
	Last Act Date:	Not reported
	Mailing Name:	Not reported
	Mailing Address:	827 GROSVENOR PL
	Mailing Address 2:	Not reported
	Mailing City,State,Zip:	OAKLAND, CA 94610
	Owner Name:	GEORGE WEICKHARDT
	Owner Address:	827 GROSVENOR PL
	Owner Address 2:	Not reported
	Owner City,State,Zip:	OAKLAND, CA 94610
	Owner Phone:	Not reported
	Owner Fax:	Not reported
	Contact Name:	GEORGE WEICKHARDT
	Contact Address:	827 GROSVENOR PL
	Contact Address 2:	Not reported
	City,State,Zip:	OAKLAND, CA 94610
	Contact Phone:	Not reported
	Contact Fax:	Not reported
	Facility Status:	Inactive
	Facility Type:	TEMPORARY
	Category:	STATE
	Latitude:	37.806305
	Longitude:	-122.231107

Map ID  
Direction  
Distance  
Elevation

MAP FINDINGS

Site

Database(s)

EDR ID Number  
EPA ID Number

**GEORGE WEICKHARDT (Continued)**

**S118207295**

HAZNET:

Name: GEORGE WEICKHARDT  
Address: 827 GROSVENOR PL  
Address 2: Not reported  
City, State, Zip: OAKLAND, CA 94610  
Contact: GEORGE WEICKHARDT  
Telephone: 5105996572  
Mailing Name: Not reported  
Mailing Address: 827 GROSVENOR PL  
  
Year: 2014  
Gepaid: CAC002767382  
TSD EPA ID: CAD981382732  
CA Waste Code: 151 - Asbestos containing waste  
Disposal Method: H132 - Landfill Or Surface Impoundment That Will Be Closed As  
Landfill( To Include On-Site Treatment And/Or Stabilization)  
Tons: 0.4

Additional Info:

Year: 2014  
Gen EPA ID: CAC002767382  
  
Shipment Date: 20140414  
Creation Date: 8/14/2014 22:15:18  
Receipt Date: 20140421  
Manifest ID: 012387166JJK  
Trans EPA ID: CAL000291177  
Trans Name: SYNERGY ENTERPRISES INC  
Trans 2 EPA ID: CAR000037283  
Trans 2 Name: WORLD ENVIRONMENTAL & ENERGY  
TSD EPA ID: CAD981382732  
Trans Name: ALTAMONT LANDFILL  
TSD EPA ID: Not reported  
TSD Name: Not reported  
Waste Code Description: 151 - Asbestos-containing waste  
RCRA Code: Not reported  
Meth Code: H132 - Landfill Or Surface Impoundment That Will Be Closed As  
Landfill( To Include On-Site Treatment And/Or Stabilization)  
Quantity Tons: 0.4  
Waste Quantity: 1  
Quantity Unit: Y  
Additional Code 1: Not reported  
Additional Code 2: Not reported  
Additional Code 3: Not reported  
Additional Code 4: Not reported  
Additional Code 5: Not reported

Map ID  
Direction  
Distance  
Elevation

MAP FINDINGS

Site

Database(s) EDR ID Number  
EPA ID Number

BT471  
NW  
< 1/8  
0.074 mi.  
390 ft.

7295 SARONI DRIVE  
OAKLAND, CA  
Site 1 of 2 in cluster BT

CHMIRS S110978690  
N/A

Actual:  
975 ft.

CHMIRS:

Focus Map:  
6

Name:	Not reported
Address:	7295 SARONI DRIVE
City,State,Zip:	OAKLAND, CA
OES Incident Number:	10-1922
OES notification:	03/21/2010
OES Date:	Not reported
OES Time:	Not reported
<b>Date Completed:</b>	<b>Not reported</b>
Property Use:	Not reported
Agency Id Number:	Not reported
Agency Incident Number:	Not reported
Time Notified:	Not reported
Time Completed:	Not reported
Surrounding Area:	Not reported
Estimated Temperature:	Not reported
Property Management:	Not reported
More Than Two Substances Involved?:	Not reported
Resp Agency Personel # Of Decontaminated:	Not reported
Responding Agency Personel # Of Injuries:	Not reported
Responding Agency Personel # Of Fatalities:	Not reported
Others Number Of Decontaminated:	Not reported
Others Number Of Injuries:	Not reported
Others Number Of Fatalities:	Not reported
Vehicle Make/year:	Not reported
Vehicle License Number:	Not reported
Vehicle State:	Not reported
Vehicle Id Number:	Not reported
CA DOT PUC/ICC Number:	Not reported
Company Name:	Not reported
Reporting Officer Name/ID:	Not reported
Report Date:	Not reported
Facility Telephone:	Not reported
Waterway Involved:	No
Waterway:	Contained in the storm drain
Spill Site:	Residence
Cleanup By:	Responsible Party
Containment:	Not reported
What Happened:	Not reported
Type:	Not reported
Measure:	Gal(s)
Other:	Not reported
Date/Time:	30
Year:	2010
Agency:	City of Oakland Sanitary Sewer Dist
Incident Date:	3/21/2010
Admin Agency:	City of Oakland Fire Department
Amount:	Not reported
Contained:	Yes
Site Type:	Contained in the storm drain
E Date:	Not reported
Substance:	Sewage
Quantity Released:	1000

Map ID  
 Direction  
 Distance  
 Elevation

MAP FINDINGS

Site

Database(s)

EDR ID Number  
 EPA ID Number

(Continued)

S110978690

Unknown:	Not reported
Substance #2:	Not reported
Substance #3:	Not reported
Evacuations:	Not reported
Number of Injuries:	Not reported
Number of Fatalities:	Not reported
#1 Pipeline:	Not reported
#2 Pipeline:	Not reported
#3 Pipeline:	Not reported
#1 Vessel >= 300 Tons:	Not reported
#2 Vessel >= 300 Tons:	Not reported
#3 Vessel >= 300 Tons:	Not reported
Evacs:	Not reported
Injuries:	Not reported
Fatals:	Not reported
Comments:	Not reported
Description:	A sewer main plugged up.

BT472  
 NW  
 < 1/8  
 0.074 mi.  
 390 ft.

7295 SARONI DRIVE  
 OAKLAND, CA  
 Site 2 of 2 in cluster BT

CHMIRS S110983360  
 N/A

Actual:  
 975 ft.  
 Focus Map:  
 6

CHMIRS:	
Name:	Not reported
Address:	7295 SARONI DRIVE
City,State,Zip:	OAKLAND, CA
OES Incident Number:	10-7868
OES notification:	12/26/2010
OES Date:	Not reported
OES Time:	Not reported
<b>Date Completed:</b>	<b>Not reported</b>
Property Use:	Not reported
Agency Id Number:	Not reported
Agency Incident Number:	Not reported
Time Notified:	Not reported
Time Completed:	Not reported
Surrounding Area:	Not reported
Estimated Temperature:	Not reported
Property Management:	Not reported
More Than Two Substances Involved?:	Not reported
Resp Agncy Personel # Of Decontaminated:	Not reported
Responding Agency Personel # Of Injuries:	Not reported
Responding Agency Personel # Of Fatalities:	Not reported
Others Number Of Decontaminated:	Not reported
Others Number Of Injuries:	Not reported
Others Number Of Fatalities:	Not reported
Vehicle Make/year:	Not reported
Vehicle License Number:	Not reported
Vehicle State:	Not reported
Vehicle Id Number:	Not reported
CA DOT PUC/ICC Number:	Not reported
Company Name:	Not reported
Reporting Officer Name/ID:	Not reported
Report Date:	Not reported
Facility Telephone:	Not reported
Waterway Involved:	Yes

Map ID  
 Direction  
 Distance  
 Elevation

MAP FINDINGS

Site

Database(s)

EDR ID Number  
 EPA ID Number

(Continued)

S110983360

Waterway:	Storm Drain leading to the Bay
Spill Site:	Road
Cleanup By:	Reporting Party
Containment:	Not reported
What Happened:	Not reported
Type:	Not reported
Measure:	Gal(s)
Other:	Not reported
Date/Time:	1915
Year:	2010
Agency:	City of Oakland
Incident Date:	12/26/2010
Admin Agency:	City of Oakland Fire Department
Amount:	Not reported
Contained:	Yes
Site Type:	Storm Drain leading to the Bay
E Date:	Not reported
Substance:	Raw Sewage
Quantity Released:	500
Unknown:	Not reported
Substance #2:	Not reported
Substance #3:	Not reported
Evacuations:	Not reported
Number of Injuries:	Not reported
Number of Fatalities:	Not reported
#1 Pipeline:	Not reported
#2 Pipeline:	Not reported
#3 Pipeline:	Not reported
#1 Vessel >= 300 Tons:	Not reported
#2 Vessel >= 300 Tons:	Not reported
#3 Vessel >= 300 Tons:	Not reported
Evacs:	Not reported
Injuries:	Not reported
Fatals:	Not reported
Comments:	Not reported
Description:	Due to a blockage in the main line, sewage overflowed from a manhole.

BU473  
 NNW  
 < 1/8  
 0.075 mi.  
 395 ft.

JOAN O'NEILL  
 4121 GREENWOOD AVENUE  
 OAKLAND, CA 94602

RCRA NonGen / NLR 1024778035  
 CAC002997979

Site 1 of 4 in cluster BU

Actual:  
 218 ft.

RCRA Listings:  
 Date Form Received by Agency:  
 Handler Name:  
 Handler Address:  
 Handler City,State,Zip:  
 EPA ID:  
 Contact Name:  
 Contact Address:  
 Contact City,State,Zip:  
 Contact Telephone:  
 Contact Fax:  
 Contact Email:  
 Contact Title:  
 EPA Region:

20190124  
 Joan O'Neill  
 4121 GREENWOOD AVENUE  
 OAKLAND, CA 94602  
 CAC002997979  
 JOAN O'NEILL  
 4121 GREENWOOD AVENUE  
 OAKLAND, CA 94602  
 415-244-8058  
 Not reported  
 PGARCIA@MGREMEDIATION.COM  
 Not reported  
 09

Focus Map:  
 8

Map ID  
 Direction  
 Distance  
 Elevation

MAP FINDINGS

Site

Database(s)

EDR ID Number  
 EPA ID Number

**JOAN O'NEILL (Continued)**

**1024778035**

Land Type:	Not reported
Federal Waste Generator Description:	Not a generator, verified
Non-Notifier:	Not reported
Biennial Report Cycle:	Not reported
Accessibility:	Not reported
Active Site Indicator:	Handler Activities
State District Owner:	Not reported
State District:	Not reported
Mailing Address:	4121 GREENWOOD AVENUE
Mailing City,State,Zip:	OAKLAND, CA 94602
Owner Name:	Joan O'Neill
Owner Type:	Other
Operator Name:	Joan O'Neill
Operator Type:	Other
Short-Term Generator Activity:	No
Importer Activity:	No
Mixed Waste Generator:	No
Transporter Activity:	No
Transfer Facility Activity:	No
Recycler Activity with Storage:	No
Small Quantity On-Site Burner Exemption:	No
Smelting Melting and Refining Furnace Exemption:	No
Underground Injection Control:	No
Off-Site Waste Receipt:	No
Universal Waste Indicator:	Yes
Universal Waste Destination Facility:	Yes
Federal Universal Waste:	No
Active Site State-Reg Handler:	---
Federal Facility Indicator:	Not reported
Hazardous Secondary Material Indicator:	N
Sub-Part K Indicator:	Not reported
2018 GPRC Permit Baseline:	Not on the Baseline
2018 GPRC Renewals Baseline:	Not on the Baseline
202 GPRC Corrective Action Baseline:	No
Subject to Corrective Action Universe:	No
Non-TSDFs Where RCRA CA has Been Imposed Universe:	No
Corrective Action Priority Ranking:	No NCAPS ranking
Environmental Control Indicator:	No
Institutional Control Indicator:	No
Human Exposure Controls Indicator:	N/A
Groundwater Controls Indicator:	N/A
Significant Non-Complier Universe:	No
Unaddressed Significant Non-Complier Universe:	No
Addressed Significant Non-Complier Universe:	No
Significant Non-Complier With a Compliance Schedule Universe:	No
Financial Assurance Required:	Not reported
Handler Date of Last Change:	20190222
Recognized Trader-Importer:	No
Recognized Trader-Exporter:	No
Importer of Spent Lead Acid Batteries:	No
Exporter of Spent Lead Acid Batteries:	No
Recycler Activity Without Storage:	No
Manifest Broker:	No
Sub-Part P Indicator:	No

Map ID  
Direction  
Distance  
Elevation

MAP FINDINGS

Site

Database(s)

EDR ID Number  
EPA ID Number

**JOAN O'NEILL (Continued)**

**1024778035**

Handler - Owner Operator:

Owner/Operator Indicator:	Operator
Owner/Operator Name:	JOAN O'NEILL
Legal Status:	Other
Date Became Current:	Not reported
Date Ended Current:	Not reported
Owner/Operator Address:	4121 GREENWOOD AVENUE
Owner/Operator City,State,Zip:	OAKLAND, CA 94602
Owner/Operator Telephone:	415-244-8058
Owner/Operator Telephone Ext:	Not reported
Owner/Operator Fax:	Not reported
Owner/Operator Email:	Not reported

Owner/Operator Indicator:	Owner
Owner/Operator Name:	JOAN O'NEILL
Legal Status:	Other
Date Became Current:	Not reported
Date Ended Current:	Not reported
Owner/Operator Address:	4121 GREENWOOD AVENUE
Owner/Operator City,State,Zip:	OAKLAND, CA 94602
Owner/Operator Telephone:	415-244-8058
Owner/Operator Telephone Ext:	Not reported
Owner/Operator Fax:	Not reported
Owner/Operator Email:	Not reported

Historic Generators:

Receive Date:	20190124
Handler Name:	JOAN O'NEILL
Federal Waste Generator Description:	Not a generator, verified
State District Owner:	Not reported
Large Quantity Handler of Universal Waste:	No
Recognized Trader Importer:	No
Recognized Trader Exporter:	No
Spent Lead Acid Battery Importer:	No
Spent Lead Acid Battery Exporter:	No
Current Record:	Yes
Non Storage Recycler Activity:	Not reported
Electronic Manifest Broker:	Not reported

List of NAICS Codes and Descriptions:

NAICS Code:	56299
NAICS Description:	ALL OTHER WASTE MANAGEMENT SERVICES

Facility Has Received Notices of Violations:

Violations:	No Violations Found
-------------	---------------------

Evaluation Action Summary:

Evaluations:	No Evaluations Found
--------------	----------------------



Map ID  
Direction  
Distance  
Elevation

MAP FINDINGS

Site

Database(s)

EDR ID Number  
EPA ID Number

**BU474**     **JOAN O'NEILL**  
**NNW**       **4121 GREENWOOD AVENUE**  
**< 1/8**      **OAKLAND, CA 94602**  
**0.075 mi.**  
**395 ft.**     **Site 2 of 4 in cluster BU**

**FINDS**    **1025461122**  
              **N/A**

**Actual:**     **FINDS:**  
**218 ft.**     Registry ID:         110070534559

**Focus Map:**    Click Here for FRS Facility Detail Report:  
**8**

Environmental Interest/Information System:

The Resource Conservation and Recovery Act Information System (RCRAInfo) is EPA's comprehensive information system in support of the Resource Conservation and Recovery Act (RCRA) of 1976 and the Hazardous and Solid Waste Amendments (HSWA) of 1984. It tracks many types of information about generators, transporters, treaters, storers, and disposers of hazardous waste.

[Click this hyperlink](#) while viewing on your computer to access additional FINDS: detail in the EDR Site Report.

**BU475**     **JOAN O'NEILL**  
**NNW**       **4121 GREENWOOD AVENUE**  
**< 1/8**      **OAKLAND, CA 94602**  
**0.075 mi.**  
**395 ft.**     **Site 3 of 4 in cluster BU**

**HWTS**    **S124715876**  
**HAZNET**   **N/A**

**Actual:**     **HWTS:**  
**218 ft.**     Name:                         JOAN O'NEILL  
**Focus Map:**    Address:                        4121 GREENWOOD AVENUE  
**8**             Address 2:                     Not reported  
               City,State,Zip:                OAKLAND, CA 94602  
               EPA ID:                        CAC002997979  
               Inactive Date:              04/25/2019  
               Create Date:           01/24/2019  
               Last Act Date:           Not reported  
               Mailing Name:           Not reported  
               Mailing Address:       4121 GREENWOOD AVENUE  
               Mailing Address 2:     Not reported  
               Mailing City,State,Zip:   OAKLAND, CA 94602  
               Owner Name:            JOAN O'NEILL  
               Owner Address:        4121 GREENWOOD AVENUE  
               Owner Address 2:     Not reported  
               Owner City,State,Zip:   OAKLAND, CA 94602  
               Owner Phone:         Not reported  
               Owner Fax:            Not reported  
               Contact Name:         JOAN O'NEILL  
               Contact Address:       4121 GREENWOOD AVENUE  
               Contact Address 2:     Not reported  
               City,State,Zip:        OAKLAND, CA 94602  
               Contact Phone:        Not reported  
               Contact Fax:           Not reported  
               Facility Status:       Inactive  
               Facility Type:        TEMPORARY  
               Category:             STATE  
               Latitude:             37.807405  
               Longitude:            -122.224806

**HAZNET:**  
Name:                            JOAN O'NEILL

Map ID  
Direction  
Distance  
Elevation

MAP FINDINGS

Site

Database(s)

EDR ID Number  
EPA ID Number

**JOAN O'NEILL (Continued)**

**S124715876**

Address: 4121 GREENWOOD AVENUE  
Address 2: Not reported  
City,State,Zip: OAKLAND, CA 94602  
Contact: JOAN O'NEILL  
Telephone: 4152448058  
Mailing Name: Not reported  
Mailing Address: 4121 GREENWOOD AVENUE  
  
Year: 2019  
Gepaid: CAC002997979  
TSD EPA ID: CAD981382732  
CA Waste Code: 151 - Asbestos containing waste  
Disposal Method: H132 - Landfill Or Surface Impoundment That Will Be Closed As  
Landfill( To Include On-Site Treatment And/Or Stabilization)  
  
Tons: 0.23000

Detail Two:

Year: 2019  
EM Manifest ID: 280157  
Shipment Date: 2/15/2019  
Receipt Date: 2/19/2019  
Manifest Number: 003109639JJK  
Generator EPA ID: CAC002997979  
Name: JOAN O'NEILL  
Address: 4121 GREENWOOD AVENUE  
Address 2: Not reported  
City: OAKLAND  
Zip: 94602  
Telephone: 800-424-3670  
Contact: Not reported  
Contact Telephone: 415-244-8058  
Transporter 1 EPA ID: CAL000398355  
Transporter 1 Emergency Number: Not reported  
Transporter 2 EPA ID: CAR000037283  
Transporter 2 Emergency Number: Not reported  
TSD EPA ID: CAD981382732  
TSD Name: ALTAMONT LANDFILL & RESOURCE RECOVERY FACILITY  
TSD Address 1: 10840 ALTAMONT PASS RD  
TSD Address 2: Not reported  
TSD City: LIVERMORE  
TSD Zip: 94551  
TSD Telephone: Not reported

State:

Year: 2019  
EM Manifest ID: 280157  
Generator EPA ID: CAC002997979  
Shipment Date: 2019-02-15  
Manifest Number: 003109639JJK  
Line Number: 1  
Method Code: H132  
Quantity Tons: 0.23000  
Quantity Waste: 1.000000  
Quantity Unit: Y  
Number of Containers: 13  
Type of Container: Burlap, cloth, paper, or plastic bags

Map ID  
Direction  
Distance  
Elevation

MAP FINDINGS

Site

Database(s)

EDR ID Number  
EPA ID Number

**JOAN O'NEILL (Continued)**

**S124715876**

Quantity Type: Cubic Yards  
State Code: 151

**BU476** **JOAN O'NEILL**  
**NNW** **4121 GREENWOOD AVENUE**  
**< 1/8** **OAKLAND, CA 94602**  
**0.075 mi.**  
**395 ft.** **Site 4 of 4 in cluster BU**

**ECHO** **1024736852**  
**N/A**

**Actual:** **ECHO:**  
**218 ft.** **Envid:** 1024736852  
**Focus Map:** **Registry ID:** 110070534559  
**8** **DFR URL:** <http://echo.epa.gov/detailed-facility-report?fid=110070534559>  
**Name:** JOAN O'NEILL  
**Address:** 4121 GREENWOOD AVENUE  
**City,State,Zip:** OAKLAND, CA 94602

**BD477** **ELIZABETH MURANO**  
**SE** **2331 BYWOOD DRIVE**  
**< 1/8** **OAKLAND, CA 94602**  
**0.075 mi.**  
**398 ft.** **Site 2 of 4 in cluster BD**

**HWTS** **S127597985**  
**HAZNET** **N/A**

**Actual:** **HWTS:**  
**673 ft.** **Name:** ELIZABETH MURANO  
**Focus Map:** **Address:** 2331 BYWOOD DRIVE  
**9** **Address 2:** Not reported  
**City,State,Zip:** OAKLAND, CA 94602  
**EPA ID:** CAC003114082  
**Inactive Date:** 07/08/2021  
**Create Date:** 04/08/2021  
**Last Act Date:** Not reported  
**Mailing Name:** Not reported  
**Mailing Address:** 2331 BYWOOD DRIVE  
**Mailing Address 2:** Not reported  
**Mailing City,State,Zip:** OAKLAND, CA 94602  
**Owner Name:** ELIZABETH MURANO  
**Owner Address:** 2331 BYWOOD DRIVE  
**Owner Address 2:** Not reported  
**Owner City,State,Zip:** OAKLAND, CA 94602  
**Owner Phone:** Not reported  
**Owner Fax:** Not reported  
**Contact Name:** ELIZABETH MURANO  
**Contact Address:** 2331 BYWOOD DRIVE  
**Contact Address 2:** Not reported  
**City,State,Zip:** OAKLAND, CA 94602  
**Contact Phone:** Not reported  
**Contact Fax:** Not reported  
**Facility Status:** Inactive  
**Facility Type:** TEMPORARY  
**Category:** STATE  
**Latitude:** 37.81646601  
**Longitude:** -122.20768604

Map ID  
 Direction  
 Distance  
 Elevation

MAP FINDINGS

Site

Database(s)

EDR ID Number  
 EPA ID Number

**ELIZABETH MURANO (Continued)**

**S127597985**

HAZNET:  
 Name: ELIZABETH MURANO  
 Address: 2331 BYWOOD DRIVE  
 Address 2: Not reported  
 City,State,Zip: OAKLAND, CA 94602  
 Contact: ELIZABETH MURANO  
 Telephone: 5104997631  
 Mailing Name: Not reported  
 Mailing Address: 2331 BYWOOD DRIVE

Year: 2021  
 Gepaid: CAC003114082  
 TSD EPA ID: CAD982042475  
 CA Waste Code: 151 - Asbestos containing waste  
 Disposal Method: H132 - Landfill Or Surface Impoundment That Will Be Closed As Landfill( To Include On-Site Treatment And/Or Stabilization)  
 Tons: 0.23

**BD478 ELIZABETH MURANO**  
**SE 2331 BYWOOD DRIVE**  
**< 1/8 OAKLAND, CA 94602**  
**0.075 mi.**  
**398 ft. Site 3 of 4 in cluster BD**

**ECHO 1026855310**  
**N/A**

**Actual: 673 ft.** ECHO:  
 Envid: 1026855310  
**Focus Map: 9** Registry ID: 110071109853  
 DFR URL: <http://echo.epa.gov/detailed-facility-report?fid=110071109853>  
 Name: ELIZABETH MURANO  
 Address: 2331 BYWOOD DRIVE  
 City,State,Zip: OAKLAND, CA 94602

**BD479 ELIZABETH MURANO**  
**SE 2331 BYWOOD DRIVE**  
**< 1/8 OAKLAND, CA 94602**  
**0.075 mi.**  
**398 ft. Site 4 of 4 in cluster BD**

**RCRA NonGen / NLR 1026802099**  
**CAC003114082**

**Actual: 673 ft.** RCRA Listings:  
 Date Form Received by Agency: 20210408  
**Focus Map: 9** Handler Name: Elizabeth Murano  
 Handler Address: 2331 BYWOOD DRIVE  
 Handler City,State,Zip: OAKLAND, CA 94602  
 EPA ID: CAC003114082  
 Contact Name: ELIZABETH MURANO  
 Contact Address: 2331 BYWOOD DRIVE  
 Contact City,State,Zip: OAKLAND, CA 94602  
 Contact Telephone: 510-499-7631  
 Contact Fax: Not reported  
 Contact Email: NICOLE@ENV-REM.COM  
 Contact Title: Not reported  
 EPA Region: 09  
 Land Type: Not reported  
 Federal Waste Generator Description: Not a generator, verified  
 Non-Notifier: Not reported

Map ID  
 Direction  
 Distance  
 Elevation

MAP FINDINGS

Site

Database(s)

EDR ID Number  
 EPA ID Number

**ELIZABETH MURANO (Continued)**

**1026802099**

Biennial Report Cycle:	Not reported
Accessibility:	Not reported
Active Site Indicator:	Not reported
State District Owner:	Not reported
State District:	Not reported
Mailing Address:	2331 BYWOOD DRIVE
Mailing City, State, Zip:	OAKLAND, CA 94602
Owner Name:	Elizabeth Murano
Owner Type:	Other
Operator Name:	Elizabeth Murano
Operator Type:	Other
Short-Term Generator Activity:	No
Importer Activity:	No
Mixed Waste Generator:	No
Transporter Activity:	No
Transfer Facility Activity:	No
Recycler Activity with Storage:	No
Small Quantity On-Site Burner Exemption:	No
Smelting Melting and Refining Furnace Exemption:	No
Underground Injection Control:	No
Off-Site Waste Receipt:	No
Universal Waste Indicator:	No
Universal Waste Destination Facility:	No
Federal Universal Waste:	No
Active Site State-Reg Handler:	---
Federal Facility Indicator:	Not reported
Hazardous Secondary Material Indicator:	N
Sub-Part K Indicator:	Not reported
2018 GPRA Permit Baseline:	Not on the Baseline
2018 GPRA Renewals Baseline:	Not on the Baseline
202 GPRA Corrective Action Baseline:	No
Subject to Corrective Action Universe:	No
Non-TSDFs Where RCRA CA has Been Imposed Universe:	No
Corrective Action Priority Ranking:	No NCAPS ranking
Environmental Control Indicator:	No
Institutional Control Indicator:	No
Human Exposure Controls Indicator:	N/A
Groundwater Controls Indicator:	N/A
Significant Non-Complier Universe:	No
Unaddressed Significant Non-Complier Universe:	No
Addressed Significant Non-Complier Universe:	No
Significant Non-Complier With a Compliance Schedule Universe:	No
Financial Assurance Required:	Not reported
Handler Date of Last Change:	20210415
Recognized Trader-Importer:	No
Recognized Trader-Exporter:	No
Importer of Spent Lead Acid Batteries:	No
Exporter of Spent Lead Acid Batteries:	No
Recycler Activity Without Storage:	No
Manifest Broker:	No
Sub-Part P Indicator:	No

Handler - Owner Operator:	
Owner/Operator Indicator:	Owner
Owner/Operator Name: ELIZABETH MURANO	
Legal Status:	Other

Map ID  
Direction  
Distance  
Elevation

MAP FINDINGS

Site

Database(s)

EDR ID Number  
EPA ID Number

**ELIZABETH MURANO (Continued)**

**1026802099**

Date Became Current: Not reported  
Date Ended Current: Not reported  
Owner/Operator Address: 2331 BYWOOD DRIVE  
Owner/Operator City,State,Zip: OAKLAND, CA 94602  
Owner/Operator Telephone: 510-499-7631  
Owner/Operator Telephone Ext: Not reported  
Owner/Operator Fax: Not reported  
Owner/Operator Email: Not reported

Owner/Operator Indicator: Operator  
Owner/Operator Name: ELIZABETH MURANO  
Legal Status: Other  
Date Became Current: Not reported  
Date Ended Current: Not reported  
Owner/Operator Address: 2331 BYWOOD DRIVE  
Owner/Operator City,State,Zip: OAKLAND, CA 94602  
Owner/Operator Telephone: 510-499-7631  
Owner/Operator Telephone Ext: Not reported  
Owner/Operator Fax: Not reported  
Owner/Operator Email: Not reported

Historic Generators:  
Receive Date: 20210408  
Handler Name: ELIZABETH MURANO  
Federal Waste Generator Description: Not a generator, verified  
State District Owner: Not reported  
Large Quantity Handler of Universal Waste: No  
Recognized Trader Importer: No  
Recognized Trader Exporter: No  
Spent Lead Acid Battery Importer: No  
Spent Lead Acid Battery Exporter: No  
Current Record: Yes  
Non Storage Recycler Activity: No  
Electronic Manifest Broker: No

List of NAICS Codes and Descriptions:  
NAICS Code: 56299  
NAICS Description: ALL OTHER WASTE MANAGEMENT SERVICES

Facility Has Received Notices of Violations:  
Violations: No Violations Found

Evaluation Action Summary:  
Evaluations: No Evaluations Found

MAP FINDINGS

Map ID Direction Distance Elevation		Database(s)	EDR ID Number EPA ID Number
--	--	-------------	--------------------------------

<b>BJ480</b> <b>NNE</b> <b>&lt; 1/8</b> <b>0.076 mi.</b> <b>402 ft.</b>	<b>ERIC SOMIN</b> <b>1230 HOLMAN RD</b> <b>OAKLAND, CA 94610</b>  <b>Site 2 of 5 in cluster BJ</b>	<b>FINDS</b>	<b>1028058962</b> <b>N/A</b>
---	--	--------------	---------------------------------

**Actual:** FINDS:  
**120 ft.** Registry ID: 110071417818

**Focus Map:**  
**8** [Click Here for FRS Facility Detail Report:](#)

Environmental Interest/Information System:  
The Resource Conservation and Recovery Act Information System (RCRAInfo) is EPA's comprehensive information system in support of the Resource Conservation and Recovery Act (RCRA) of 1976 and the Hazardous and Solid Waste Amendments (HSWA) of 1984. It tracks many types of information about generators, transporters, treaters, storers, and disposers of hazardous waste.

[Click this hyperlink](#) while viewing on your computer to access additional FINDS: detail in the EDR Site Report.

<b>BJ481</b> <b>NNE</b> <b>&lt; 1/8</b> <b>0.076 mi.</b> <b>402 ft.</b>	<b>ERIC SOMIN</b> <b>1230 HOLMAN RD</b> <b>OAKLAND, CA 94610</b>  <b>Site 3 of 5 in cluster BJ</b>	<b>HWTS</b>	<b>S129486111</b> <b>N/A</b>
---	--	-------------	---------------------------------

**Actual:** HWTS:  
**120 ft.** Name: ERIC SOMIN

**Focus Map:** Address: 1230 HOLMAN RD  
**8** Address 2: Not reported  
City,State,Zip: OAKLAND, CA 94610  
EPA ID: CAC003224330  
Inactive Date: 06/23/2023  
Create Date: 03/24/2023  
Last Act Date: 06/24/2023  
Mailing Name: Not reported  
Mailing Address: 1230 HOLMAN RD  
Mailing Address 2: Not reported  
Mailing City,State,Zip: OAKLAND, CA  
Owner Name: ERIC SOMIN  
Owner Address: 1230 HOLMAN RD  
Owner Address 2: Not reported  
Owner City,State,Zip: OAKLAND, CA 94610  
Owner Phone: 2034146603  
Owner Fax: Not reported  
Contact Name: ERIC SOMIN  
Contact Address: 1230 HOLMAN RD  
Contact Address 2: Not reported  
City,State,Zip: OAKLAND, CA 94610  
Contact Phone: 2034146603  
Contact Fax: Not reported  
Facility Status: Not reported  
Facility Type: Not reported  
Category: Not reported  
Latitude: Not reported  
Longitude: Not reported

Map ID  
 Direction  
 Distance  
 Elevation

MAP FINDINGS

Site

Database(s)

EDR ID Number  
 EPA ID Number

**BJ482**      **ERIC SOMIN**      **RCRA NonGen / NLR**      **1027682467**  
**NNE**      **1230 HOLMAN RD**      **CAC003224330**  
**< 1/8**      **OAKLAND, CA 94610**  
**0.076 mi.**  
**402 ft.**      **Site 4 of 5 in cluster BJ**

**Actual:**  
**120 ft.**

**Focus Map:**  
**8**

RCRA Listings:	20230324
Date Form Received by Agency:	Eric Somin
Handler Name:	1230 HOLMAN RD
Handler Address:	OAKLAND, CA 94610
Handler City,State,Zip:	CAC003224330
EPA ID:	ERIC SOMIN
Contact Name:	1230 HOLMAN RD
Contact Address:	OAKLAND, CA 94610
Contact City,State,Zip:	203-414-6603
Contact Telephone:	Not reported
Contact Fax:	ERIC SOMIN@GMAIL.COM
Contact Email:	Not reported
Contact Title:	09
EPA Region:	Not reported
Land Type:	Not a generator, verified
Federal Waste Generator Description:	Not reported
Non-Notifier:	Not reported
Biennial Report Cycle:	Not reported
Accessibility:	Not reported
Active Site Indicator:	Not reported
State District Owner:	Not reported
State District:	Not reported
Mailing Address:	1230 HOLMAN RD
Mailing City,State,Zip:	OAKLAND, CA 94610
Owner Name:	Eric Somin
Owner Type:	Other
Operator Name:	Eric Somin
Operator Type:	Other
Short-Term Generator Activity:	No
Importer Activity:	No
Mixed Waste Generator:	No
Transporter Activity:	No
Transfer Facility Activity:	No
Recycler Activity with Storage:	No
Small Quantity On-Site Burner Exemption:	No
Smelting Melting and Refining Furnace Exemption:	No
Underground Injection Control:	No
Off-Site Waste Receipt:	No
Universal Waste Indicator:	No
Universal Waste Destination Facility:	No
Federal Universal Waste:	No
Active Site State-Reg Handler:	---
Federal Facility Indicator:	Not reported
Hazardous Secondary Material Indicator:	N
Sub-Part K Indicator:	Not reported
2018 GPRC Permit Baseline:	Not on the Baseline
2018 GPRC Renewals Baseline:	Not on the Baseline
202 GPRC Corrective Action Baseline:	No
Subject to Corrective Action Universe:	No
Non-TSDFs Where RCRA CA has Been Imposed Universe:	No
Corrective Action Priority Ranking:	No NCAPS ranking
Environmental Control Indicator:	No
Institutional Control Indicator:	No



Map ID  
Direction  
Distance  
Elevation

MAP FINDINGS

Site

Database(s)

EDR ID Number  
EPA ID Number

**ERIC SOMIN (Continued)**

**1027682467**

Human Exposure Controls Indicator:	N/A
Groundwater Controls Indicator:	N/A
Significant Non-Complier Universe:	No
Unaddressed Significant Non-Complier Universe:	No
Addressed Significant Non-Complier Universe:	No
Significant Non-Complier With a Compliance Schedule Universe:	No
Financial Assurance Required:	Not reported
Handler Date of Last Change:	20230327
Recognized Trader-Importer:	No
Recognized Trader-Exporter:	No
Importer of Spent Lead Acid Batteries:	No
Exporter of Spent Lead Acid Batteries:	No
Recycler Activity Without Storage:	No
Manifest Broker:	No
Sub-Part P Indicator:	No

Handler - Owner Operator:

Owner/Operator Indicator:	Owner
Owner/Operator Name: ERIC SOMIN	
Legal Status:	Other
Date Became Current:	Not reported
Date Ended Current:	Not reported
Owner/Operator Address:	1230 HOLMAN RD
Owner/Operator City,State,Zip:	OAKLAND, CA 94610
Owner/Operator Telephone:	203-414-6603
Owner/Operator Telephone Ext:	Not reported
Owner/Operator Fax:	Not reported
Owner/Operator Email:	Not reported

Owner/Operator Indicator:	Operator
Owner/Operator Name: ERIC SOMIN	
Legal Status:	Other
Date Became Current:	Not reported
Date Ended Current:	Not reported
Owner/Operator Address:	1230 HOLMAN RD
Owner/Operator City,State,Zip:	OAKLAND, CA 94610
Owner/Operator Telephone:	203-414-6603
Owner/Operator Telephone Ext:	Not reported
Owner/Operator Fax:	Not reported
Owner/Operator Email:	Not reported

Historic Generators:

Receive Date:	20230324
Handler Name: ERIC SOMIN	
Federal Waste Generator Description:	Not a generator, verified
State District Owner:	Not reported
Large Quantity Handler of Universal Waste:	No
Recognized Trader Importer:	No
Recognized Trader Exporter:	No
Spent Lead Acid Battery Importer:	No
Spent Lead Acid Battery Exporter:	No
Current Record:	Yes
Non Storage Recycler Activity:	No
Electronic Manifest Broker:	No

Map ID  
Direction  
Distance  
Elevation

MAP FINDINGS

Site

Database(s)

EDR ID Number  
EPA ID Number

**ERIC SOMIN (Continued)**

**1027682467**

List of NAICS Codes and Descriptions:

NAICS Code: 56299  
NAICS Description: ALL OTHER WASTE MANAGEMENT SERVICES

Facility Has Received Notices of Violations:

Violations: No Violations Found

Evaluation Action Summary:

Evaluations: No Evaluations Found

**BJ483**  
**NNE**  
**< 1/8**  
**0.076 mi.**  
**402 ft.**

**ERIC SOMIN**  
**1230 HOLMAN RD**  
**OAKLAND, CA 94610**  
**Site 5 of 5 in cluster BJ**

**ECHO 1027720222**  
**N/A**

**Actual:**  
**120 ft.**

**ECHO:**

Envid: 1027720222  
Registry ID: 110071417818  
DFR URL: <http://echo.epa.gov/detailed-facility-report?fid=110071417818>  
Name: ERIC SOMIN  
Address: 1230 HOLMAN RD  
City,State,Zip: OAKLAND, CA 94610

**Focus Map:**  
**8**

**484**  
**SE**  
**< 1/8**  
**0.076 mi.**  
**402 ft.**

**SHEPHERD CANYON AND PASO ROBLES DRIVE**  
**OAKLAND, CA**

**CHMIRS S129922218**  
**N/A**

**Actual:**  
**817 ft.**

**CHMIRS:**

Name: Not reported  
Address: SHEPHERD CANYON AND PASO ROBLES DRIVE  
City,State,Zip: OAKLAND, CA  
OES Incident Number: 23-0081  
OES notification: 01/04/2023  
OES Date: Not reported  
OES Time: Not reported  
**Date Completed: Not reported**  
Property Use: Not reported  
Agency Id Number: Not reported  
Agency Incident Number: Not reported  
Time Notified: Not reported  
Time Completed: Not reported  
Surrounding Area: Not reported  
Estimated Temperature: Not reported  
Property Management: Not reported  
More Than Two Substances Involved?: Not reported  
Resp Agncy Personel # Of Decontaminated: Not reported  
Responding Agency Personel # Of Injuries: Not reported  
Responding Agency Personel # Of Fatalities: Not reported  
Others Number Of Decontaminated: Not reported  
Others Number Of Injuries: Not reported  
Others Number Of Fatalities: Not reported

**Focus Map:**  
**5**

Map ID  
 Direction  
 Distance  
 Elevation

MAP FINDINGS

Site

Database(s)

EDR ID Number  
 EPA ID Number

(Continued)

S129922218

Vehicle Make/year:	Not reported
Vehicle License Number:	Not reported
Vehicle State:	Not reported
Vehicle Id Number:	Not reported
CA DOT PUC/ICC Number:	Not reported
Company Name:	Not reported
Reporting Officer Name/ID:	Not reported
Report Date:	Not reported
Facility Telephone:	Not reported
Waterway Involved:	Yes
Waterway:	Sausal Creek
Spill Site:	Other
Cleanup By:	Reporting Party
Containment:	Not reported
What Happened:	Not reported
Type:	Not reported
Measure:	Not reported
Other:	Not reported
Type:	SEWAGE
Measure:	Gal(s)
Other:	Not reported
Date/Time:	1045
Year:	2023
Agency:	City of Oakland Sewer Department
Incident Date:	01/04/2023
Admin Agency:	Alameda County Environmental Health
Amount:	Not reported
Contained:	Stopped,Other
Site Type:	Sausal Creek
E Date:	Not reported
Substance:	Sewage
Quantity Released:	3,300
Unknown:	Not reported
Substance #2:	Not reported
Substance #3:	Not reported
Evacuations:	Not reported
Number of Injuries:	Not reported
Number of Fatalities:	Not reported
#1 Pipeline:	No
#2 Pipeline:	No
#3 Pipeline:	No
#1 Vessel >= 300 Tons:	No
#2 Vessel >= 300 Tons:	No
#3 Vessel >= 300 Tons:	No
Evacs:	No
Injuries:	No
Fatals:	No
Comments:	Not reported
Description:	Reporting Party states a root intrusion in the main line caused an overflow at the manhole. The spill will went into Sausal Creek. Due to the rain, no sewage was recovered. The line has been cleared.

MAP FINDINGS

Map ID  
 Direction  
 Distance  
 Elevation

Site

Database(s)

EDR ID Number  
 EPA ID Number

**485**  
**WNW**  
**< 1/8**  
**0.076 mi.**  
**403 ft.**

**THOM HEARNE**  
**5931 RINCON DR**  
**OAKLAND, CA 94611**

**HWTS** **S124667527**  
**HAZNET** **N/A**

**Actual:**  
**829 ft.**  
**Focus Map:**  
**9**

**HWTS:**  
 Name: THOM HEARNE  
 Address: 5931 RINCON DR  
 Address 2: Not reported  
 City,State,Zip: OAKLAND, CA 94611  
 EPA ID: CAC002947762  
 Inactive Date: 05/11/2018  
 Create Date: 02/08/2018  
 Last Act Date: Not reported  
 Mailing Name: Not reported  
 Mailing Address: 5931 RINCON DR  
 Mailing Address 2: Not reported  
 Mailing City,State,Zip: OAKLAND, CA 94611  
 Owner Name: THOM HEARNE  
 Owner Address: 5931 RINCON DR  
 Owner Address 2: Not reported  
 Owner City,State,Zip: OAKLAND, CA 94611  
 Owner Phone: Not reported  
 Owner Fax: Not reported  
 Contact Name: THOM HEARNE  
 Contact Address: 5931 RINCON DR  
 Contact Address 2: Not reported  
 City,State,Zip: OAKLAND, CA 94611  
 Contact Phone: Not reported  
 Contact Fax: Not reported  
 Facility Status: Inactive  
 Facility Type: TEMPORARY  
 Category: STATE  
 Latitude: 37.825964  
 Longitude: -122.204885

**HAZNET:**  
 Name: THOM HEARNE  
 Address: 5931 RINCON DR  
 Address 2: Not reported  
 City,State,Zip: OAKLAND, CA 94611  
 Contact: THOM HEARNE  
 Telephone: 4159991009  
 Mailing Name: Not reported  
 Mailing Address: 5931 RINCON DR  
  
 Year: 2018  
 Gepaid: CAC002947762  
 TSD EPA ID: CAD981382732  
 CA Waste Code: 151 - Asbestos containing waste  
 Disposal Method: H132 - Landfill Or Surface Impoundment That Will Be Closed As Landfill( To Include On-Site Treatment And/Or Stabilization)  
 Tons: 0.23000

Map ID  
 Direction  
 Distance  
 Elevation

MAP FINDINGS

Site

Database(s)

EDR ID Number  
 EPA ID Number

**BV486**  
**WNW**  
 < 1/8  
 0.077 mi.  
 406 ft.

**NNANNA OGBU**  
**1140 HOLLYWOOD AVE.**  
**OAKLAND, CA 94602**  
 Site 1 of 7 in cluster BV

**RCRA NonGen / NLR**    **1024773702**  
**CAC002993621**

**Actual:**  
**390 ft.**

**Focus Map:**  
**9**

RCRA Listings:	20181218
Date Form Received by Agency:	20181218
Handler Name:	Nnanna Ogbu
Handler Address:	1140 HOLLYWOOD AVE.
Handler City,State,Zip:	OAKLAND, CA 94602
EPA ID:	CAC002993621
Contact Name:	NNANNA OGBU
Contact Address:	1140 HOLLYWOOD AVE.
Contact City,State,Zip:	OAKLAND, CA 94602
Contact Telephone:	323-397-9800
Contact Fax:	Not reported
Contact Email:	LILIAN.RAMOS@SYNERGYCOMPANIES.ORG
Contact Title:	Not reported
EPA Region:	09
Land Type:	Not reported
Federal Waste Generator Description:	Not a generator, verified
Non-Notifier:	Not reported
Biennial Report Cycle:	Not reported
Accessibility:	Not reported
Active Site Indicator:	Handler Activities
State District Owner:	Not reported
State District:	Not reported
Mailing Address:	1140 HOLLYWOOD AVE.
Mailing City,State,Zip:	OAKLAND, CA 94602
Owner Name:	Nnanna Ogbu
Owner Type:	Other
Operator Name:	Nnanna Ogbu
Operator Type:	Other
Short-Term Generator Activity:	No
Importer Activity:	No
Mixed Waste Generator:	No
Transporter Activity:	No
Transfer Facility Activity:	No
Recycler Activity with Storage:	No
Small Quantity On-Site Burner Exemption:	No
Smelting Melting and Refining Furnace Exemption:	No
Underground Injection Control:	No
Off-Site Waste Receipt:	No
Universal Waste Indicator:	Yes
Universal Waste Destination Facility:	Yes
Federal Universal Waste:	No
Active Site State-Reg Handler:	---
Federal Facility Indicator:	Not reported
Hazardous Secondary Material Indicator:	N
Sub-Part K Indicator:	Not reported
2018 GPRC Permit Baseline:	Not on the Baseline
2018 GPRC Renewals Baseline:	Not on the Baseline
202 GPRC Corrective Action Baseline:	No
Subject to Corrective Action Universe:	No
Non-TSDFs Where RCRA CA has Been Imposed Universe:	No
Corrective Action Priority Ranking:	No NCAPS ranking
Environmental Control Indicator:	No
Institutional Control Indicator:	No

Map ID  
 Direction  
 Distance  
 Elevation

MAP FINDINGS

Site

Database(s)

EDR ID Number  
 EPA ID Number

**NNANNA OGBU (Continued)**

**1024773702**

Human Exposure Controls Indicator:	N/A
Groundwater Controls Indicator:	N/A
Significant Non-Complier Universe:	No
Unaddressed Significant Non-Complier Universe:	No
Addressed Significant Non-Complier Universe:	No
Significant Non-Complier With a Compliance Schedule Universe:	No
Financial Assurance Required:	Not reported
Handler Date of Last Change:	20181220
Recognized Trader-Importer:	No
Recognized Trader-Exporter:	No
Importer of Spent Lead Acid Batteries:	No
Exporter of Spent Lead Acid Batteries:	No
Recycler Activity Without Storage:	No
Manifest Broker:	No
Sub-Part P Indicator:	No

Handler - Owner Operator:

Owner/Operator Indicator:	Owner
Owner/Operator Name: NNANNA OGBU	
Legal Status:	Other
Date Became Current:	Not reported
Date Ended Current:	Not reported
Owner/Operator Address:	1140 HOLLYWOOD AVE.
Owner/Operator City,State,Zip:	OAKLAND, CA 94602
Owner/Operator Telephone:	323-397-9800
Owner/Operator Telephone Ext:	Not reported
Owner/Operator Fax:	Not reported
Owner/Operator Email:	Not reported

Owner/Operator Indicator:	Operator
Owner/Operator Name: NNANNA OGBU	
Legal Status:	Other
Date Became Current:	Not reported
Date Ended Current:	Not reported
Owner/Operator Address:	1140 HOLLYWOOD AVE.
Owner/Operator City,State,Zip:	OAKLAND, CA 94602
Owner/Operator Telephone:	323-397-9800
Owner/Operator Telephone Ext:	Not reported
Owner/Operator Fax:	Not reported
Owner/Operator Email:	Not reported

Historic Generators:

Receive Date:	20181218
Handler Name: NNANNA OGBU	
Federal Waste Generator Description:	Not a generator, verified
State District Owner:	Not reported
Large Quantity Handler of Universal Waste:	No
Recognized Trader Importer:	No
Recognized Trader Exporter:	No
Spent Lead Acid Battery Importer:	No
Spent Lead Acid Battery Exporter:	No
Current Record:	Yes
Non Storage Recycler Activity:	Not reported
Electronic Manifest Broker:	Not reported

Map ID  
 Direction  
 Distance  
 Elevation

MAP FINDINGS

Site

Database(s)

EDR ID Number  
 EPA ID Number

**NNANNA OGBU (Continued)**

**1024773702**

List of NAICS Codes and Descriptions:

NAICS Code: 56299  
 NAICS Description: ALL OTHER WASTE MANAGEMENT SERVICES

Facility Has Received Notices of Violations:

Violations: No Violations Found

Evaluation Action Summary:

Evaluations: No Evaluations Found

**BV487**  
**WNW**  
 < 1/8  
 0.077 mi.  
 406 ft.

**NNANNA OGBU**  
**1140 HOLLYWOOD AVE.**  
**OAKLAND, CA 94602**  
 Site 2 of 7 in cluster BV

**HWTS S124711648**  
**HAZNET N/A**

**Actual:**  
**390 ft.**

**Focus Map:**  
**9**

**HWTS:**  
 Name: NNANNA OGBU  
 Address: 1140 HOLLYWOOD AVE.  
 Address 2: Not reported  
 City,State,Zip: OAKLAND, CA 94602  
 EPA ID: CAC002993621  
 Inactive Date: 03/19/2019  
 Create Date: 12/18/2018  
 Last Act Date: Not reported  
 Mailing Name: Not reported  
 Mailing Address: 1140 HOLLYWOOD AVE.  
 Mailing Address 2: Not reported  
 Mailing City,State,Zip: OAKLAND, CA 94602  
 Owner Name: NNANNA OGBU  
 Owner Address: 1140 HOLLYWOOD AVE.  
 Owner Address 2: Not reported  
 Owner City,State,Zip: OAKLAND, CA 94602  
 Owner Phone: Not reported  
 Owner Fax: Not reported  
 Contact Name: NNANNA OGBU  
 Contact Address: 1140 HOLLYWOOD AVE.  
 Contact Address 2: Not reported  
 City,State,Zip: OAKLAND, CA 94602  
 Contact Phone: Not reported  
 Contact Fax: Not reported  
 Facility Status: Inactive  
 Facility Type: TEMPORARY  
 Category: STATE  
 Latitude: 37.812207  
 Longitude: -122.217216

**HAZNET:**

Name: NNANNA OGBU  
 Address: 1140 HOLLYWOOD AVE.  
 Address 2: Not reported  
 City,State,Zip: OAKLAND, CA 94602  
 Contact: NNANNA OGBU  
 Telephone: 3233979800  
 Mailing Name: Not reported

Map ID  
Direction  
Distance  
Elevation

MAP FINDINGS

Site

Database(s)

EDR ID Number  
EPA ID Number

**NNANNA OGBU (Continued)**

**S124711648**

Mailing Address: 1140 HOLLYWOOD AVE.  
Year: 2018  
Gepaid: CAC002993621  
TSD EPA ID: CAD981382732  
CA Waste Code: 151 - Asbestos containing waste  
Disposal Method: H132 - Landfill Or Surface Impoundment That Will Be Closed As Landfill( To Include On-Site Treatment And/Or Stabilization)  
Tons: 0.23000

**BV488  
WNW  
< 1/8  
0.077 mi.  
406 ft.**

**NNANNA OGBU  
1140 HOLLYWOOD AVE.  
OAKLAND, CA 94602  
Site 3 of 7 in cluster BV**

**FINDS 1024723382  
ECHO N/A**

**Actual:  
390 ft.**

**FINDS:  
Registry ID: 110070512327**

**Focus Map:  
9**

Click Here for FRS Facility Detail Report:

Environmental Interest/Information System:

The Resource Conservation and Recovery Act Information System (RCRAInfo) is EPA's comprehensive information system in support of the Resource Conservation and Recovery Act (RCRA) of 1976 and the Hazardous and Solid Waste Amendments (HSWA) of 1984. It tracks many types of information about generators, transporters, treaters, storers, and disposers of hazardous waste.

[Click this hyperlink](#) while viewing on your computer to access additional FINDS: detail in the EDR Site Report.

ECHO:

Envid: 1024723382  
Registry ID: 110070512327  
DFR URL: <http://echo.epa.gov/detailed-facility-report?fid=110070512327>  
Name: NNANNA OGBU  
Address: 1140 HOLLYWOOD AVE.  
City,State,Zip: OAKLAND, CA 94602

**BB489  
NW  
< 1/8  
0.078 mi.  
411 ft.**

**THORSTEN CAMP  
4673 EDGEWOOD AVE  
OAKLAND, CA 94602  
Site 3 of 6 in cluster BB**

**HWTS S126101586  
HAZNET N/A**

**Actual:  
368 ft.**

**HWTS:  
Name: THORSTEN CAMP  
Address: 4673 EDGEWOOD AVE  
Address 2: Not reported  
City,State,Zip: OAKLAND, CA 94602  
EPA ID: CAC003050984  
Inactive Date: 04/14/2020  
Create Date: 01/14/2020  
Last Act Date: Not reported  
Mailing Name: Not reported**

**Focus Map:  
9**



Map ID  
Direction  
Distance  
Elevation

MAP FINDINGS

Site

Database(s)

EDR ID Number  
EPA ID Number

**THORSTEN CAMP (Continued)**

**S126101586**

Mailing Address: 4673 EDGEWOOD AVE  
Mailing Address 2: Not reported  
Mailing City,State,Zip: OAKLAND, CA 94602  
Owner Name: THORSTEN CAMP  
Owner Address: 4673 EDGEWOOD AVE  
Owner Address 2: Not reported  
Owner City,State,Zip: OAKLAND, CA 94602  
Owner Phone: Not reported  
Owner Fax: Not reported  
Contact Name: THORSTEN CAMP  
Contact Address: 4673 EDGEWOOD AVE  
Contact Address 2: Not reported  
City,State,Zip: OAKLAND, CA 94602  
Contact Phone: Not reported  
Contact Fax: Not reported  
Facility Status: Inactive  
Facility Type: TEMPORARY  
Category: STATE  
Latitude: 37.81134  
Longitude: -122.217579

**HAZNET:**

Name: THORSTEN CAMP  
Address: 4673 EDGEWOOD AVE  
Address 2: Not reported  
City,State,Zip: OAKLAND, CA 94602  
Contact: THORSTEN CAMP  
Telephone: 4157136717  
Mailing Name: Not reported  
Mailing Address: 4673 EDGEWOOD AVE

Year: 2020  
Gepaid: CAC003050984  
TSD EPA ID: CAD981382732  
CA Waste Code: 151 - Asbestos containing waste  
Disposal Method: H132 - Landfill Or Surface Impoundment That Will Be Closed As Landfill( To Include On-Site Treatment And/Or Stabilization)  
Tons: 0.23

**Additional Info:**

Year: 2020  
Gen EPA ID: CAC003050984  
Shipment Date: 1/16/2020  
Creation Date: 1/30/2020  
Receipt Date: 1/20/2020  
Manifest ID: 021327005JJK  
Trans EPA ID: CAL000291177  
Trans Name: SYNERGY ENTERPRISES INC  
Trans 2 EPA ID: CAR000272773  
Trans 2 Name: UNI WASTE LLC  
TSD EPA ID: CAD981382732  
Trans Name: ALTAMONT LANDFILL & RESOURCE RECOVERY FACILITY  
TSD Alt EPA ID: Not reported  
TSD Alt Name: Not reported

Map ID  
Direction  
Distance  
Elevation

MAP FINDINGS

Site

Database(s)

EDR ID Number  
EPA ID Number

**THORSTEN CAMP (Continued)**

**S126101586**

Waste Code Description: 151 - Asbestos-containing waste  
RCRA Code: Not reported  
Meth Code: H132 - Landfill Or Surface Impoundment That Will Be Closed As  
Landfill( To Include On-Site Treatment And/Or Stabilization)  
Quantity Tons: 0.23  
Waste Quantity: 1  
Quantity Unit: Y  
Additional Code 1: Not reported  
Additional Code 2: Not reported  
Additional Code 3: Not reported  
Additional Code 4: Not reported  
Additional Code 5: Not reported

Detail Two:

Year: 2020  
EM Manifest ID: 1007786  
Shipment Date: 1/16/2020  
Receipt Date: 1/20/2020  
Manifest Number: 021327005JJK  
Generator EPA ID: CAC003050984  
Name: THORSTEN CAMP SR81401  
Address: 4673 EDGEWOOD AVE  
Address 2: Not reported  
City: OAKLAND  
Zip: 94602  
Telephone: 800-439-9610  
Contact: Not reported  
Contact Telephone: 415-713-6717  
Transporter 1 EPA ID: CAL000291177  
Transporter 1 Emergency Number: Not reported  
Transporter 2 EPA ID: CAR000272773  
Transporter 2 Emergency Number: Not reported  
TSDf EPA ID: CAD981382732  
TSDf Name: ALTAMONT LANDFILL & RESOURCE RECOVERY FACILITY  
TSDf Address 1: ALTAMONT PASS RD  
TSDf Address 2: Not reported  
TSDf City: LIVERMORE  
TSDf Zip: 94551  
TSDf Telephone: Not reported

State:

Year: 2020  
EM Manifest ID: 1007786  
Generator EPA ID: CAC003050984  
Shipment Date: 2020-01-16  
Manifest Number: 021327005JJK  
Line Number: 1  
Method Code: H132  
Quantity Tons: 0.23000  
Quantity Waste: 1.000000  
Quantity Unit: Y  
Number of Containers: 10  
Type of Container: Burlap, cloth, paper, or plastic bags  
Quantity Type: Cubic Yards  
State Code: 151

Map ID  
 Direction  
 Distance  
 Elevation

MAP FINDINGS

Site

Database(s)

EDR ID Number  
 EPA ID Number

**BB490**    **THORSTEN CAMP**  
**NW**        **4673 EDGEWOOD AVE**  
 < 1/8      **OAKLAND, CA 94602**  
 0.078 mi.  
 411 ft.     **Site 4 of 6 in cluster BB**

**ECHO**    **1026154532**  
 N/A

**Actual:**        **ECHO:**  
**368 ft.**        Envid:                    1026154532  
**Focus Map:**    Registry ID:            110070718547  
**9**                DFR URL:              <http://echo.epa.gov/detailed-facility-report?fid=110070718547>  
                     Name:                    THORSTEN CAMP  
                     Address:                4673 EDGEWOOD AVE  
                     City,State,Zip:        OAKLAND, CA 94602

**BB491**    **THORSTEN CAMP**  
**NW**        **4673 EDGEWOOD AVE**  
 < 1/8      **OAKLAND, CA 94602**  
 0.078 mi.  
 411 ft.     **Site 5 of 6 in cluster BB**

**RCRA NonGen / NLR**    **1026044652**  
**CAC003050984**

**Actual:**        **RCRA Listings:**  
**368 ft.**        Date Form Received by Agency:                    20200114  
**Focus Map:**    Handler Name:    Thorsten Camp  
**9**                Handler Address:                                        4673 EDGEWOOD AVE  
                     Handler City,State,Zip:                              OAKLAND, CA 94602  
                     EPA ID:    CAC003050984  
                     Contact Name:     THORSTEN CAMP  
                     Contact Address:                                       4673 EDGEWOOD AVE  
                     Contact City,State,Zip:                              OAKLAND, CA 94602  
                     Contact Telephone:                                    415-713-6717  
                     Contact Fax:    Not reported  
                     Contact Email:                                         RUTH.DELGADILLO@SYNERGYCOMPANIES.ORG  
                     Contact Title:     Not reported  
                     EPA Region:    09  
                     Land Type:     Not reported  
                     Federal Waste Generator Description:            Not a generator, verified  
                     Non-Notifier:                                         Not reported  
                     Biennial Report Cycle:                              Not reported  
                     Accessibility:                                         Not reported  
                     Active Site Indicator:                                Not reported  
                     State District Owner:                                Not reported  
                     State District:                                         Not reported  
                     Mailing Address:                                       4673 EDGEWOOD AVE  
                     Mailing City,State,Zip:                              OAKLAND, CA 94602  
                     Owner Name:     Thorsten Camp  
                     Owner Type:    Other  
                     Operator Name:                                        Thorsten Camp  
                     Operator Type:                                        Other  
                     Short-Term Generator Activity:                    No  
                     Importer Activity:                                    No  
                     Mixed Waste Generator:                            No  
                     Transporter Activity:                                No  
                     Transfer Facility Activity:                           No  
                     Recycler Activity with Storage:                   No  
                     Small Quantity On-Site Burner Exemption:      No  
                     Smelting Melting and Refining Furnace Exemption:    No  
                     Underground Injection Control:                   No  
                     Off-Site Waste Receipt:                            No  
                     Universal Waste Indicator:                        No  
                     Universal Waste Destination Facility:            No

Map ID  
 Direction  
 Distance  
 Elevation

MAP FINDINGS

Site

Database(s)

EDR ID Number  
 EPA ID Number

**THORSTEN CAMP (Continued)**

**1026044652**

Federal Universal Waste:	No
Active Site State-Reg Handler:	---
Federal Facility Indicator:	Not reported
Hazardous Secondary Material Indicator:	N
Sub-Part K Indicator:	Not reported
2018 GPRA Permit Baseline:	Not on the Baseline
2018 GPRA Renewals Baseline:	Not on the Baseline
202 GPRA Corrective Action Baseline:	No
Subject to Corrective Action Universe:	No
Non-TSDFs Where RCRA CA has Been Imposed Universe:	No
Corrective Action Priority Ranking:	No NCAPS ranking
Environmental Control Indicator:	No
Institutional Control Indicator:	No
Human Exposure Controls Indicator:	N/A
Groundwater Controls Indicator:	N/A
Significant Non-Complier Universe:	No
Unaddressed Significant Non-Complier Universe:	No
Addressed Significant Non-Complier Universe:	No
Significant Non-Complier With a Compliance Schedule Universe:	No
Financial Assurance Required:	Not reported
Handler Date of Last Change:	20200210
Recognized Trader-Importer:	No
Recognized Trader-Exporter:	No
Importer of Spent Lead Acid Batteries:	No
Exporter of Spent Lead Acid Batteries:	No
Recycler Activity Without Storage:	No
Manifest Broker:	No
Sub-Part P Indicator:	No

Handler - Owner Operator:

Owner/Operator Indicator:	Owner
Owner/Operator Name:	THORSTEN CAMP
Legal Status:	Other
Date Became Current:	Not reported
Date Ended Current:	Not reported
Owner/Operator Address:	4673 EDGEWOOD AVE
Owner/Operator City,State,Zip:	OAKLAND, CA 94602
Owner/Operator Telephone:	415-713-6717
Owner/Operator Telephone Ext:	Not reported
Owner/Operator Fax:	Not reported
Owner/Operator Email:	Not reported

Owner/Operator Indicator:	Operator
Owner/Operator Name:	THORSTEN CAMP
Legal Status:	Other
Date Became Current:	Not reported
Date Ended Current:	Not reported
Owner/Operator Address:	4673 EDGEWOOD AVE
Owner/Operator City,State,Zip:	OAKLAND, CA 94602
Owner/Operator Telephone:	415-713-6717
Owner/Operator Telephone Ext:	Not reported
Owner/Operator Fax:	Not reported
Owner/Operator Email:	Not reported

Historic Generators:

Map ID  
 Direction  
 Distance  
 Elevation

MAP FINDINGS

Site

Database(s)

EDR ID Number  
 EPA ID Number

**THORSTEN CAMP (Continued)**

**1026044652**

Receive Date: 20200114  
 Handler Name: THORSTEN CAMP  
 Federal Waste Generator Description: Not a generator, verified  
 State District Owner: Not reported  
 Large Quantity Handler of Universal Waste: No  
 Recognized Trader Importer: No  
 Recognized Trader Exporter: No  
 Spent Lead Acid Battery Importer: No  
 Spent Lead Acid Battery Exporter: No  
 Current Record: Yes  
 Non Storage Recycler Activity: Not reported  
 Electronic Manifest Broker: Not reported

List of NAICS Codes and Descriptions:

NAICS Code: 56299  
 NAICS Description: ALL OTHER WASTE MANAGEMENT SERVICES

Facility Has Received Notices of Violations:

Violations: No Violations Found

Evaluation Action Summary:

Evaluations: No Evaluations Found

**BB492**  
**NW**  
 < 1/8  
 0.078 mi.  
 411 ft.

**THORSTEN CAMP**  
**4673 EDGEWOOD AVE**  
**OAKLAND, CA 94602**  
 Site 6 of 6 in cluster BB

**FINDS 1026408961**  
**N/A**

**Actual:**  
**368 ft.**

**FINDS:**  
 Registry ID: 110070718547

**Focus Map:**  
**9**

Click Here for FRS Facility Detail Report:

Environmental Interest/Information System:

The Resource Conservation and Recovery Act Information System (RCRAInfo) is EPA's comprehensive information system in support of the Resource Conservation and Recovery Act (RCRA) of 1976 and the Hazardous and Solid Waste Amendments (HSWA) of 1984. It tracks many types of information about generators, transporters, treaters, storers, and disposers of hazardous waste.

[Click this hyperlink](#) while viewing on your computer to access additional FINDS: detail in the EDR Site Report.

**BO493**  
**NNW**  
 < 1/8  
 0.079 mi.  
 418 ft.

**MARY ELLEN PINKOWSKI**  
**1151 GLENDORA AVE**  
**OAKLAND, CA 94602**  
 Site 2 of 6 in cluster BO

**FINDS 1024612431**  
**ECHO N/A**

**Actual:**  
**279 ft.**

**FINDS:**  
 Registry ID: 110070400818

**Focus Map:**  
**9**

Map ID  
Direction  
Distance  
Elevation

MAP FINDINGS

Site

Database(s)

EDR ID Number  
EPA ID Number

**MARY ELLEN PINKOWSKI (Continued)**

**1024612431**

Click Here for FRS Facility Detail Report:

Environmental Interest/Information System:

The Resource Conservation and Recovery Act Information System (RCRAInfo) is EPA's comprehensive information system in support of the Resource Conservation and Recovery Act (RCRA) of 1976 and the Hazardous and Solid Waste Amendments (HSWA) of 1984. It tracks many types of information about generators, transporters, treaters, storers, and disposers of hazardous waste.

[Click this hyperlink](#) while viewing on your computer to access additional FINDS: detail in the EDR Site Report.

ECHO:

Envid: 1024612431  
Registry ID: 110070400818  
DFR URL: <http://echo.epa.gov/detailed-facility-report?fid=110070400818>  
Name: MARY ELLEN PINKOWSKI  
Address: 1151 GLENDORA AVE  
City,State,Zip: OAKLAND, CA 94602

**BO494**  
**NNW**  
**< 1/8**  
**0.079 mi.**  
**418 ft.**

**MARY ELLEN PINKOWSKI**  
**1151 GLENDORA AVE**  
**OAKLAND, CA 94602**  
**Site 3 of 6 in cluster BO**

**RCRA NonGen / NLR** **1024749391**  
**CAC002969177**

**Actual:**  
**279 ft.**  
**Focus Map:**  
**9**

RCRA Listings:  
Date Form Received by Agency: 20180703  
Handler Name: Mary Ellen Pinkowski  
Handler Address: 1151 GLENDORA AVE  
Handler City,State,Zip: OAKLAND, CA 94602  
EPA ID: CAC002969177  
Contact Name: MARY ELLEN PINKOWSKI  
Contact Address: 1151 GLENDORA AVE  
Contact City,State,Zip: OAKLAND, CA 94602  
Contact Telephone: 650-575-5478  
Contact Fax: Not reported  
Contact Email: LILIAN.RAMOS@SYNERGYCOMPANIES.ORG  
Contact Title: Not reported  
EPA Region: 09  
Land Type: Not reported  
Federal Waste Generator Description: Not a generator, verified  
Non-Notifier: Not reported  
Biennial Report Cycle: Not reported  
Accessibility: Not reported  
Active Site Indicator: Handler Activities  
State District Owner: Not reported  
State District: Not reported  
Mailing Address: 1151 GLENDORA AVE  
Mailing City,State,Zip: OAKLAND, CA 94602  
Owner Name: Mary Ellen Pinkowski  
Owner Type: Other  
Operator Name: Mary Ellen Pinkowski  
Operator Type: Other  
Short-Term Generator Activity: No  
Importer Activity: No  
Mixed Waste Generator: No

Map ID  
 Direction  
 Distance  
 Elevation

MAP FINDINGS

Site

Database(s)

EDR ID Number  
 EPA ID Number

**MARY ELLEN PINKOWSKI (Continued)**

**1024749391**

Transporter Activity:	No
Transfer Facility Activity:	No
Recycler Activity with Storage:	No
Small Quantity On-Site Burner Exemption:	No
Smelting Melting and Refining Furnace Exemption:	No
Underground Injection Control:	No
Off-Site Waste Receipt:	No
Universal Waste Indicator:	Yes
Universal Waste Destination Facility:	Yes
Federal Universal Waste:	No
Active Site State-Reg Handler:	---
Federal Facility Indicator:	Not reported
Hazardous Secondary Material Indicator:	N
Sub-Part K Indicator:	Not reported
2018 GPRA Permit Baseline:	Not on the Baseline
2018 GPRA Renewals Baseline:	Not on the Baseline
202 GPRA Corrective Action Baseline:	No
Subject to Corrective Action Universe:	No
Non-TSDFs Where RCRA CA has Been Imposed Universe:	No
Corrective Action Priority Ranking:	No NCAPS ranking
Environmental Control Indicator:	No
Institutional Control Indicator:	No
Human Exposure Controls Indicator:	N/A
Groundwater Controls Indicator:	N/A
Significant Non-Complier Universe:	No
Unaddressed Significant Non-Complier Universe:	No
Addressed Significant Non-Complier Universe:	No
Significant Non-Complier With a Compliance Schedule Universe:	No
Financial Assurance Required:	Not reported
Handler Date of Last Change:	20180831
Recognized Trader-Importer:	No
Recognized Trader-Exporter:	No
Importer of Spent Lead Acid Batteries:	No
Exporter of Spent Lead Acid Batteries:	No
Recycler Activity Without Storage:	No
Manifest Broker:	No
Sub-Part P Indicator:	No

Handler - Owner Operator:

Owner/Operator Indicator:	Operator
Owner/Operator Name:	MARY ELLEN PINKOWSKI
Legal Status:	Other
Date Became Current:	Not reported
Date Ended Current:	Not reported
Owner/Operator Address:	1151 GLENDORA AVE
Owner/Operator City,State,Zip:	OAKLAND, CA 94602
Owner/Operator Telephone:	650-575-5478
Owner/Operator Telephone Ext:	Not reported
Owner/Operator Fax:	Not reported
Owner/Operator Email:	Not reported

Owner/Operator Indicator:	Owner
Owner/Operator Name:	MARY ELLEN PINKOWSKI
Legal Status:	Other
Date Became Current:	Not reported
Date Ended Current:	Not reported

Map ID  
 Direction  
 Distance  
 Elevation

MAP FINDINGS

Site

Database(s)

EDR ID Number  
 EPA ID Number

**MARY ELLEN PINKOWSKI (Continued)**

**1024749391**

Owner/Operator Address: 1151 GLENDORA AVE  
 Owner/Operator City,State,Zip: OAKLAND, CA 94602  
 Owner/Operator Telephone: 650-575-5478  
 Owner/Operator Telephone Ext: Not reported  
 Owner/Operator Fax: Not reported  
 Owner/Operator Email: Not reported

Historic Generators:

Receive Date: 20180703  
 Handler Name: MARY ELLEN PINKOWSKI  
 Federal Waste Generator Description: Not a generator, verified  
 State District Owner: Not reported  
 Large Quantity Handler of Universal Waste: No  
 Recognized Trader Importer: No  
 Recognized Trader Exporter: No  
 Spent Lead Acid Battery Importer: No  
 Spent Lead Acid Battery Exporter: No  
 Current Record: Yes  
 Non Storage Recycler Activity: Not reported  
 Electronic Manifest Broker: Not reported

List of NAICS Codes and Descriptions:

NAICS Code: 56299  
 NAICS Description: ALL OTHER WASTE MANAGEMENT SERVICES

Facility Has Received Notices of Violations:

Violations: No Violations Found

Evaluation Action Summary:

Evaluations: No Evaluations Found

**BO495 MARY ELLEN PINKOWSKI**  
**NNW 1151 GLENDORA AVE**  
**< 1/8 OAKLAND, CA 94602**  
**0.079 mi.**  
**418 ft. Site 4 of 6 in cluster BO**

**HWTS S124687967**  
**HAZNET N/A**

**Actual:**  
**279 ft.**

**Focus Map:**  
**9**

**HWTS:**  
 Name: MARY ELLEN PINKOWSKI  
 Address: 1151 GLENDORA AVE  
 Address 2: Not reported  
 City,State,Zip: OAKLAND, CA 94602  
 EPA ID: CAC002969177  
 Inactive Date: 10/02/2018  
 Create Date: 07/03/2018  
 Last Act Date: Not reported  
 Mailing Name: Not reported  
 Mailing Address: 1151 GLENDORA AVE  
 Mailing Address 2: Not reported  
 Mailing City,State,Zip: OAKLAND, CA 94602  
 Owner Name: MARY ELLEN PINKOWSKI  
 Owner Address: 1151 GLENDORA AVE  
 Owner Address 2: Not reported  
 Owner City,State,Zip: OAKLAND, CA 94602  
 Owner Phone: Not reported



Map ID  
Direction  
Distance  
Elevation

MAP FINDINGS

Site

Database(s)

EDR ID Number  
EPA ID Number

**MARY ELLEN PINKOWSKI (Continued)**

**S124687967**

Owner Fax: Not reported  
Contact Name: MARY ELLEN PINKOWSKI  
Contact Address: 1151 GLENDORA AVE  
Contact Address 2: Not reported  
City,State,Zip: OAKLAND, CA 94602  
Contact Phone: Not reported  
Contact Fax: Not reported  
Facility Status: Inactive  
Facility Type: TEMPORARY  
Category: STATE  
Latitude: 37.809783  
Longitude: -122.21983

**HAZNET:**

Name: MARY ELLEN PINKOWSKI  
Address: 1151 GLENDORA AVE  
Address 2: Not reported  
City,State,Zip: OAKLAND, CA 94602  
Contact: MARY ELLEN PINKOWSKI  
Telephone: 6505755478  
Mailing Name: Not reported  
Mailing Address: 1151 GLENDORA AVE  
  
Year: 2018  
Gepaid: CAC002969177  
TSD EPA ID: CAD981382732  
CA Waste Code: 151 - Asbestos containing waste  
Disposal Method: H132 - Landfill Or Surface Impoundment That Will Be Closed As Landfill( To Include On-Site Treatment And/Or Stabilization)  
  
Tons: 0.46000

**Detail Two:**

Year: 2018  
EM Manifest ID: 64556  
Shipment Date: 7/6/2018  
Receipt Date: 7/12/2018  
Manifest Number: 018060658JJK  
Generator EPA ID: CAC002969177  
Name: MARY ELLEN PINKOWSKI SR74137  
Address: 1151 GLENDORA AVE  
Address 2: Not reported  
City: OAKLAND  
Zip: 94602  
Telephone: 800-439-9610  
Contact: Not reported  
Contact Telephone: 650-575-5478  
Transporter 1 EPA ID: CAL000291177  
Transporter 1 Emergency Number: Not reported  
Transporter 2 EPA ID: CAR000037283  
Transporter 2 Emergency Number: Not reported  
TSDF EPA ID: CAD981382732  
TSDF Name: ALTAMONT LANDFILL & RESOURCE RECOVERY FACILITY  
TSDF Address 1: 10840 ALTAMONT PASS RD  
TSDF Address 2: Not reported  
TSDF City: LIVERMORE

Map ID  
 Direction  
 Distance  
 Elevation

MAP FINDINGS

Site

Database(s)

EDR ID Number  
 EPA ID Number

**MARY ELLEN PINKOWSKI (Continued)**

**S124687967**

TSDf Zip: 94451  
 TSDf Telephone: Not reported  
 State:  
 Year: 2018  
 EM Manifest ID: 64556  
 Generator EPA ID: CAC002969177  
 Shipment Date: 2018-07-06  
 Manifest Number: 018060658JJK  
 Line Number: 1  
 Method Code: H132  
 Quantity Tons: 0.46000  
 Quantity Waste: 2.000000  
 Quantity Unit: Y  
 Number of Containers: 10  
 Type of Container: Burlap, cloth, paper, or plastic bags  
 Quantity Type: Cubic Yards  
 State Code: 151

**BW496  
 NNW  
 < 1/8  
 0.079 mi.  
 419 ft.**

**CRAIG MCINROY  
 1163 WELLINGTON STREET  
 OAKLAND, CA 94602  
 Site 1 of 8 in cluster BW**

**HWTS S129460586  
 N/A**

**Actual:  
 233 ft.  
 Focus Map:  
 9**

**HWTS:**  
 Name: CRAIG MCINROY  
 Address: 1163 WELLINGTON STREET  
 Address 2: Not reported  
 City,State,Zip: OAKLAND, CA 94602  
 EPA ID: CAC003188271  
 Inactive Date: 11/02/2022  
 Create Date: 08/03/2022  
 Last Act Date: 11/03/2022  
 Mailing Name: Not reported  
 Mailing Address: 1163 WELLINGTON STREET  
 Mailing Address 2: Not reported  
 Mailing City,State,Zip: OAKLAND, CA  
 Owner Name: CRAIG MCINROY  
 Owner Address: 1163 WELLINGTON STREET  
 Owner Address 2: Not reported  
 Owner City,State,Zip: OAKLAND, CA 94602  
 Owner Phone: 5102060031  
 Owner Fax: Not reported  
 Contact Name: CRAIG MCINROY  
 Contact Address: 1163 WELLINGTON STREET  
 Contact Address 2: Not reported  
 City,State,Zip: OAKLAND, CA 94602  
 Contact Phone: 5102060031  
 Contact Fax: Not reported  
 Facility Status: Not reported  
 Facility Type: Not reported  
 Category: Not reported  
 Latitude: Not reported  
 Longitude: Not reported

Map ID  
 Direction  
 Distance  
 Elevation

MAP FINDINGS

Site

Database(s)

EDR ID Number  
 EPA ID Number

**BW497**  
**NNW**  
**< 1/8**  
**0.079 mi.**  
**419 ft.**

**CRAIG MCINROY**  
**1163 WELLINGTON STREET**  
**OAKLAND, CA 94602**

**RCRA NonGen / NLR**    **1027450422**  
**CAC003188271**

**Site 2 of 8 in cluster BW**

**Actual:**  
**233 ft.**  
**Focus Map:**  
**9**

RCRA Listings:	20220803
Date Form Received by Agency:	20220803
Handler Name:	Craig Mcinroy
Handler Address:	1163 WELLINGTON STREET
Handler City,State,Zip:	OAKLAND, CA 94602
EPA ID:	CAC003188271
Contact Name:	CRAIG MCINROY
Contact Address:	1163 WELLINGTON STREET
Contact City,State,Zip:	OAKLAND, CA 94602
Contact Telephone:	510-206-0031
Contact Fax:	Not reported
Contact Email:	GISELLE.ESPIRITU@SYNERGYCOMPANIES.ORG
Contact Title:	Not reported
EPA Region:	09
Land Type:	Not reported
Federal Waste Generator Description:	Not a generator, verified
Non-Notifier:	Not reported
Biennial Report Cycle:	Not reported
Accessibility:	Not reported
Active Site Indicator:	Not reported
State District Owner:	Not reported
State District:	Not reported
Mailing Address:	1163 WELLINGTON STREET
Mailing City,State,Zip:	OAKLAND, CA 94602
Owner Name:	Craig Mcinroy
Owner Type:	Other
Operator Name:	Craig Mcinroy
Operator Type:	Other
Short-Term Generator Activity:	No
Importer Activity:	No
Mixed Waste Generator:	No
Transporter Activity:	No
Transfer Facility Activity:	No
Recycler Activity with Storage:	No
Small Quantity On-Site Burner Exemption:	No
Smelting Melting and Refining Furnace Exemption:	No
Underground Injection Control:	No
Off-Site Waste Receipt:	No
Universal Waste Indicator:	No
Universal Waste Destination Facility:	No
Federal Universal Waste:	No
Active Site State-Reg Handler:	---
Federal Facility Indicator:	Not reported
Hazardous Secondary Material Indicator:	N
Sub-Part K Indicator:	Not reported
2018 GPRC Permit Baseline:	Not on the Baseline
2018 GPRC Renewals Baseline:	Not on the Baseline
202 GPRC Corrective Action Baseline:	No
Subject to Corrective Action Universe:	No
Non-TSDFs Where RCRA CA has Been Imposed Universe:	No
Corrective Action Priority Ranking:	No NCAPS ranking
Environmental Control Indicator:	No
Institutional Control Indicator:	No

Map ID  
Direction  
Distance  
Elevation

MAP FINDINGS

Site

Database(s)

EDR ID Number  
EPA ID Number

**CRAIG MCINROY (Continued)**

**1027450422**

Human Exposure Controls Indicator: N/A  
Groundwater Controls Indicator: N/A  
Significant Non-Complier Universe: No  
Unaddressed Significant Non-Complier Universe: No  
Addressed Significant Non-Complier Universe: No  
Significant Non-Complier With a Compliance Schedule Universe: No  
Financial Assurance Required: Not reported  
Handler Date of Last Change: 20220804  
Recognized Trader-Importer: No  
Recognized Trader-Exporter: No  
Importer of Spent Lead Acid Batteries: No  
Exporter of Spent Lead Acid Batteries: No  
Recycler Activity Without Storage: No  
Manifest Broker: No  
Sub-Part P Indicator: No

Handler - Owner Operator:

Owner/Operator Indicator: Owner  
Owner/Operator Name: CRAIG MCINROY  
Legal Status: Other  
Date Became Current: Not reported  
Date Ended Current: Not reported  
Owner/Operator Address: 1163 WELLINGTON STREET  
Owner/Operator City,State,Zip: OAKLAND, CA 94602  
Owner/Operator Telephone: 510-206-0031  
Owner/Operator Telephone Ext: Not reported  
Owner/Operator Fax: Not reported  
Owner/Operator Email: Not reported

Owner/Operator Indicator: Operator  
Owner/Operator Name: CRAIG MCINROY  
Legal Status: Other  
Date Became Current: Not reported  
Date Ended Current: Not reported  
Owner/Operator Address: 1163 WELLINGTON STREET  
Owner/Operator City,State,Zip: OAKLAND, CA 94602  
Owner/Operator Telephone: 510-206-0031  
Owner/Operator Telephone Ext: Not reported  
Owner/Operator Fax: Not reported  
Owner/Operator Email: Not reported

Historic Generators:

Receive Date: 20220803  
Handler Name: CRAIG MCINROY  
Federal Waste Generator Description: Not a generator, verified  
State District Owner: Not reported  
Large Quantity Handler of Universal Waste: No  
Recognized Trader Importer: No  
Recognized Trader Exporter: No  
Spent Lead Acid Battery Importer: No  
Spent Lead Acid Battery Exporter: No  
Current Record: Yes  
Non Storage Recycler Activity: No  
Electronic Manifest Broker: No

Map ID  
Direction  
Distance  
Elevation

MAP FINDINGS

Site

Database(s)

EDR ID Number  
EPA ID Number

**CRAIG MCINROY (Continued)**

**1027450422**

List of NAICS Codes and Descriptions:

NAICS Code: 56299  
NAICS Description: ALL OTHER WASTE MANAGEMENT SERVICES

Facility Has Received Notices of Violations:

Violations: No Violations Found

Evaluation Action Summary:

Evaluations: No Evaluations Found

**BW498**  
**NNW**  
**< 1/8**  
**0.079 mi.**  
**419 ft.**

**CRAIG MCINROY**  
**1163 WELLINGTON STREET**  
**OAKLAND, CA 94602**  
**Site 3 of 8 in cluster BW**

**FINDS 1027551171**  
**N/A**

**Actual:**  
**233 ft.**

**FINDS:**  
Registry ID: 110071316202

**Focus Map:**  
**9**

Click Here for FRS Facility Detail Report:

Environmental Interest/Information System:

The Resource Conservation and Recovery Act Information System (RCRAInfo) is EPA's comprehensive information system in support of the Resource Conservation and Recovery Act (RCRA) of 1976 and the Hazardous and Solid Waste Amendments (HSWA) of 1984. It tracks many types of information about generators, transporters, treaters, storers, and disposers of hazardous waste.

Click this hyperlink while viewing on your computer to access additional FINDS: detail in the EDR Site Report.

**BW499**  
**NNW**  
**< 1/8**  
**0.079 mi.**  
**419 ft.**

**CRAIG MCINROY**  
**1163 WELLINGTON STREET**  
**OAKLAND, CA 94602**  
**Site 4 of 8 in cluster BW**

**ECHO 1027492886**  
**N/A**

**Actual:**  
**233 ft.**

**ECHO:**  
Envid: 1027492886  
Registry ID: 110071316202  
DFR URL: <http://echo.epa.gov/detailed-facility-report?fid=110071316202>  
Name: CRAIG MCINROY  
Address: 1163 WELLINGTON STREET  
City,State,Zip: OAKLAND, CA 94602

**Focus Map:**  
**9**

MAP FINDINGS

Map ID  
Direction  
Distance  
Elevation

Site

Database(s)

EDR ID Number  
EPA ID Number

**BF500**     **DAVID VALDEZ**  
**SSE**       **1416 BENTON STREET**  
**< 1/8**      **OAKLAND, CA 94602**  
**0.081 mi.**  
**427 ft.**     **Site 3 of 5 in cluster BF**

**HWTS**    **S130483697**  
**N/A**

**Actual:**  
**242 ft.**

**HWTS:**

**Focus Map:**  
**9**

Name:	DAVID VALDEZ
Address:	1416 BENTON STREET
Address 2:	Not reported
City,State,Zip:	OAKLAND, CA 94602
EPA ID:	CAC003239646
Inactive Date:	Not reported
Create Date:	06/28/2023
Last Act Date:	06/28/2023
Mailing Name:	Not reported
Mailing Address:	1416 BENTON STREET
Mailing Address 2:	Not reported
Mailing City,State,Zip:	OAKLAND, CA
Owner Name:	DAVID VALDEZ
Owner Address:	1416 BENTON STREET
Owner Address 2:	Not reported
Owner City,State,Zip:	OAKLAND, CA 94602
Owner Phone:	5105936100
Owner Fax:	Not reported
Contact Name:	DAVID VALDEZ
Contact Address:	1416 BENTON STREET
Contact Address 2:	Not reported
City,State,Zip:	OAKLAND, CA 94602
Contact Phone:	5105936100
Contact Fax:	Not reported
Facility Status:	Not reported
Facility Type:	Not reported
Category:	Not reported
Latitude:	Not reported
Longitude:	Not reported

**BF501**     **DAVID VALDEZ**  
**SSE**       **1416 BENTON STREET**  
**< 1/8**      **OAKLAND, CA 94602**  
**0.081 mi.**  
**427 ft.**     **Site 4 of 5 in cluster BF**

**RCRA NonGen / NLR**    **1027696755**  
**CAC003239646**

**Actual:**  
**242 ft.**

**RCRA Listings:**

**Focus Map:**  
**9**

Date Form Received by Agency:	20230628
Handler Name:	David Valdez
Handler Address:	1416 BENTON STREET
Handler City,State,Zip:	OAKLAND, CA 94602
EPA ID:	CAC003239646
Contact Name:	DAVID VALDEZ
Contact Address:	1416 BENTON STREET
Contact City,State,Zip:	OAKLAND, CA 94602
Contact Telephone:	510-593-6100
Contact Fax:	Not reported
Contact Email:	GISELLE.ESPIRITU@SYNERGYCOMPANIES.COM
Contact Title:	Not reported
EPA Region:	09
Land Type:	Not reported
Federal Waste Generator Description:	Not a generator, verified
Non-Notifier:	Not reported

Map ID  
 Direction  
 Distance  
 Elevation

MAP FINDINGS

Site

Database(s)

EDR ID Number  
 EPA ID Number

**DAVID VALDEZ (Continued)**

**1027696755**

Biennial Report Cycle:	Not reported
Accessibility:	Not reported
Active Site Indicator:	Not reported
State District Owner:	Not reported
State District:	Not reported
Mailing Address:	1416 BENTON STREET
Mailing City, State, Zip:	OAKLAND, CA 94602
Owner Name:	David Valdez
Owner Type:	Other
Operator Name:	David Valdez
Operator Type:	Other
Short-Term Generator Activity:	No
Importer Activity:	No
Mixed Waste Generator:	No
Transporter Activity:	No
Transfer Facility Activity:	No
Recycler Activity with Storage:	No
Small Quantity On-Site Burner Exemption:	No
Smelting Melting and Refining Furnace Exemption:	No
Underground Injection Control:	No
Off-Site Waste Receipt:	No
Universal Waste Indicator:	No
Universal Waste Destination Facility:	No
Federal Universal Waste:	No
Active Site State-Reg Handler:	---
Federal Facility Indicator:	Not reported
Hazardous Secondary Material Indicator:	N
Sub-Part K Indicator:	Not reported
2018 GPRA Permit Baseline:	Not on the Baseline
2018 GPRA Renewals Baseline:	Not on the Baseline
202 GPRA Corrective Action Baseline:	No
Subject to Corrective Action Universe:	No
Non-TSDFs Where RCRA CA has Been Imposed Universe:	No
Corrective Action Priority Ranking:	No NCAPS ranking
Environmental Control Indicator:	No
Institutional Control Indicator:	No
Human Exposure Controls Indicator:	N/A
Groundwater Controls Indicator:	N/A
Significant Non-Complier Universe:	No
Unaddressed Significant Non-Complier Universe:	No
Addressed Significant Non-Complier Universe:	No
Significant Non-Complier With a Compliance Schedule Universe:	No
Financial Assurance Required:	Not reported
Handler Date of Last Change:	20230629
Recognized Trader-Importer:	No
Recognized Trader-Exporter:	No
Importer of Spent Lead Acid Batteries:	No
Exporter of Spent Lead Acid Batteries:	No
Recycler Activity Without Storage:	No
Manifest Broker:	No
Sub-Part P Indicator:	No

Handler - Owner Operator:	
Owner/Operator Indicator:	Operator
Owner/Operator Name: DAVID VALDEZ	
Legal Status:	Other

Map ID  
Direction  
Distance  
Elevation

MAP FINDINGS

Site

Database(s)

EDR ID Number  
EPA ID Number

**DAVID VALDEZ (Continued)**

**1027696755**

Date Became Current: Not reported  
Date Ended Current: Not reported  
Owner/Operator Address: 1416 BENTON STREET  
Owner/Operator City,State,Zip: OAKLAND, CA 94602  
Owner/Operator Telephone: 510-593-6100  
Owner/Operator Telephone Ext: Not reported  
Owner/Operator Fax: Not reported  
Owner/Operator Email: Not reported

Owner/Operator Indicator: Owner  
Owner/Operator Name: DAVID VALDEZ  
Legal Status: Other  
Date Became Current: Not reported  
Date Ended Current: Not reported  
Owner/Operator Address: 1416 BENTON STREET  
Owner/Operator City,State,Zip: OAKLAND, CA 94602  
Owner/Operator Telephone: 510-593-6100  
Owner/Operator Telephone Ext: Not reported  
Owner/Operator Fax: Not reported  
Owner/Operator Email: Not reported

Historic Generators:

Receive Date: 20230628  
Handler Name: DAVID VALDEZ  
Federal Waste Generator Description: Not a generator, verified  
State District Owner: Not reported  
Large Quantity Handler of Universal Waste: No  
Recognized Trader Importer: No  
Recognized Trader Exporter: No  
Spent Lead Acid Battery Importer: No  
Spent Lead Acid Battery Exporter: No  
Current Record: Yes  
Non Storage Recycler Activity: No  
Electronic Manifest Broker: No

List of NAICS Codes and Descriptions:

NAICS Code: 56299  
NAICS Description: ALL OTHER WASTE MANAGEMENT SERVICES

Facility Has Received Notices of Violations:

Violations: No Violations Found

Evaluation Action Summary:

Evaluations: No Evaluations Found



MAP FINDINGS

Map ID  
Direction  
Distance  
Elevation

Site

Database(s)

EDR ID Number  
EPA ID Number

**BF502**  
**SSE**  
**< 1/8**  
**0.081 mi.**  
**427 ft.**

**DAVID VALDEZ**  
**1416 BENTON STREET**  
**OAKLAND, CA 94602**  
  
**Site 5 of 5 in cluster BF**

**FINDS** **1028090172**  
**ECHO** **N/A**

**Actual:**  
**242 ft.**

**FINDS:**  
Registry ID: 110071461418

**Focus Map:**  
**9**

Click Here for FRS Facility Detail Report:

Environmental Interest/Information System:

The Resource Conservation and Recovery Act Information System (RCRAInfo) is EPA's comprehensive information system in support of the Resource Conservation and Recovery Act (RCRA) of 1976 and the Hazardous and Solid Waste Amendments (HSWA) of 1984. It tracks many types of information about generators, transporters, treaters, storers, and disposers of hazardous waste.

[Click this hyperlink](#) while viewing on your computer to access additional FINDS: detail in the EDR Site Report.

ECHO:

Envid: 1028090172  
Registry ID: 110071461418  
DFR URL: <http://echo.epa.gov/detailed-facility-report?fid=110071461418>  
Name: DAVID VALDEZ  
Address: 1416 BENTON STREET  
City,State,Zip: OAKLAND, CA 94602

**BX503**  
**SE**  
**< 1/8**  
**0.082 mi.**  
**432 ft.**

**JEROME DERILO**  
**8075 SKYLINE BOULEVARD**  
**OAKLAND, CA 94611**  
  
**Site 1 of 3 in cluster BX**

**ECHO** **1026858820**  
**N/A**

**Actual:**  
**1224 ft.**

**ECHO:**  
Envid: 1026858820  
Registry ID: 110071110436  
DFR URL: <http://echo.epa.gov/detailed-facility-report?fid=110071110436>  
Name: JEROME DERILO  
Address: 8075 SKYLINE BOULEVARD  
City,State,Zip: OAKLAND, CA 94611

**Focus Map:**  
**6**

**BX504**  
**SE**  
**< 1/8**  
**0.082 mi.**  
**432 ft.**

**JEROME DERILO**  
**8075 SKYLINE BOULEVARD**  
**OAKLAND, CA 94611**  
  
**Site 2 of 3 in cluster BX**

**RCRA NonGen / NLR** **1026810835**  
**CAC003123271**

**Actual:**  
**1224 ft.**

**RCRA Listings:**  
Date Form Received by Agency: 20210607  
Handler Name: Jerome Derilo  
Handler Address: 8075 SKYLINE BOULEVARD  
Handler City,State,Zip: OAKLAND, CA 94611  
EPA ID: CAC003123271  
Contact Name: JEROME DERILO  
Contact Address: 8075 SKYLINE BOULEVARD  
Contact City,State,Zip: OAKLAND, CA 94611

**Focus Map:**  
**6**

Map ID  
Direction  
Distance  
Elevation

MAP FINDINGS

Site

Database(s)

EDR ID Number  
EPA ID Number

**JEROME DERILO (Continued)**

**1026810835**

Contact Telephone:	415-272-1678
Contact Fax:	Not reported
Contact Email:	JEROMEAD@ME.COM
Contact Title:	Not reported
EPA Region:	09
Land Type:	Not reported
Federal Waste Generator Description:	Not a generator, verified
Non-Notifier:	Not reported
Biennial Report Cycle:	Not reported
Accessibility:	Not reported
Active Site Indicator:	Not reported
State District Owner:	Not reported
State District:	Not reported
Mailing Address:	8075 SKYLINE BOULEVARD
Mailing City, State, Zip:	OAKLAND, CA 94611
Owner Name:	Jerome Derilo
Owner Type:	Other
Operator Name:	Jerome Derilo
Operator Type:	Other
Short-Term Generator Activity:	No
Importer Activity:	No
Mixed Waste Generator:	No
Transporter Activity:	No
Transfer Facility Activity:	No
Recycler Activity with Storage:	No
Small Quantity On-Site Burner Exemption:	No
Smelting Melting and Refining Furnace Exemption:	No
Underground Injection Control:	No
Off-Site Waste Receipt:	No
Universal Waste Indicator:	No
Universal Waste Destination Facility:	No
Federal Universal Waste:	No
Active Site State-Reg Handler:	---
Federal Facility Indicator:	Not reported
Hazardous Secondary Material Indicator:	N
Sub-Part K Indicator:	Not reported
2018 GPRC Permit Baseline:	Not on the Baseline
2018 GPRC Renewals Baseline:	Not on the Baseline
202 GPRC Corrective Action Baseline:	No
Subject to Corrective Action Universe:	No
Non-TSDs Where RCRA CA has Been Imposed Universe:	No
Corrective Action Priority Ranking:	No NCAPS ranking
Environmental Control Indicator:	No
Institutional Control Indicator:	No
Human Exposure Controls Indicator:	N/A
Groundwater Controls Indicator:	N/A
Significant Non-Complier Universe:	No
Unaddressed Significant Non-Complier Universe:	No
Addressed Significant Non-Complier Universe:	No
Significant Non-Complier With a Compliance Schedule Universe:	No
Financial Assurance Required:	Not reported
Handler Date of Last Change:	20210618
Recognized Trader-Importer:	No
Recognized Trader-Exporter:	No
Importer of Spent Lead Acid Batteries:	No
Exporter of Spent Lead Acid Batteries:	No
Recycler Activity Without Storage:	No

Map ID  
Direction  
Distance  
Elevation

MAP FINDINGS

Site

Database(s)

EDR ID Number  
EPA ID Number

**JEROME DERILO (Continued)**

**1026810835**

Manifest Broker: No  
Sub-Part P Indicator: No

Handler - Owner Operator:  
Owner/Operator Indicator: Owner  
Owner/Operator Name: JEROME DERILO  
Legal Status: Other  
Date Became Current: Not reported  
Date Ended Current: Not reported  
Owner/Operator Address: 8075 SKYLINE BOULEVARD  
Owner/Operator City,State,Zip: OAKLAND, CA 94611  
Owner/Operator Telephone: 415-272-1678  
Owner/Operator Telephone Ext: Not reported  
Owner/Operator Fax: Not reported  
Owner/Operator Email: Not reported

Owner/Operator Indicator: Operator  
Owner/Operator Name: JEROME DERILO  
Legal Status: Other  
Date Became Current: Not reported  
Date Ended Current: Not reported  
Owner/Operator Address: 8075 SKYLINE BOULEVARD  
Owner/Operator City,State,Zip: OAKLAND, CA 94611  
Owner/Operator Telephone: 415-272-1678  
Owner/Operator Telephone Ext: Not reported  
Owner/Operator Fax: Not reported  
Owner/Operator Email: Not reported

Historic Generators:  
Receive Date: 20210607  
Handler Name: JEROME DERILO  
Federal Waste Generator Description: Not a generator, verified  
State District Owner: Not reported  
Large Quantity Handler of Universal Waste: No  
Recognized Trader Importer: No  
Recognized Trader Exporter: No  
Spent Lead Acid Battery Importer: No  
Spent Lead Acid Battery Exporter: No  
Current Record: Yes  
Non Storage Recycler Activity: No  
Electronic Manifest Broker: No

List of NAICS Codes and Descriptions:  
NAICS Code: 56299  
NAICS Description: ALL OTHER WASTE MANAGEMENT SERVICES

Facility Has Received Notices of Violations:  
Violations: No Violations Found

Evaluation Action Summary:  
Evaluations: No Evaluations Found

Map ID  
Direction  
Distance  
Elevation

MAP FINDINGS

Site

Database(s)

EDR ID Number  
EPA ID Number

**BX505**     **JEROME DERILO**  
**SE**         **8075 SKYLINE BOULEVARD**  
**< 1/8**      **OAKLAND, CA 94611**  
**0.082 mi.**  
**432 ft.**     **Site 3 of 3 in cluster BX**

**HWTS**     **S127604627**  
              **N/A**

**Actual:**         **HWTS:**  
**1224 ft.**         Name:                     JEROME DERILO  
**Focus Map:**     Address:                 8075 SKYLINE BOULEVARD  
**6**                     Address 2:                Not reported  
                           City,State,Zip:         OAKLAND, CA 94611  
                           EPA ID:                   CAC003123271  
                           Inactive Date:         09/06/2021  
                           Create Date:            06/07/2021  
                           Last Act Date:         Not reported  
                           Mailing Name:         Not reported  
                           Mailing Address:       8075 SKYLINE BOULEVARD  
                           Mailing Address 2:     Not reported  
                           Mailing City,State,Zip: OAKLAND, CA 94611  
                           Owner Name:            JEROME DERILO  
                           Owner Address:         8075 SKYLINE BOULEVARD  
                           Owner Address 2:      Not reported  
                           Owner City,State,Zip: OAKLAND, CA 94611  
                           Owner Phone:          Not reported  
                           Owner Fax:              Not reported  
                           Contact Name:          JEROME DERILO  
                           Contact Address:       8075 SKYLINE BOULEVARD  
                           Contact Address 2:     Not reported  
                           City,State,Zip:         OAKLAND, CA 94611  
                           Contact Phone:         Not reported  
                           Contact Fax:            Not reported  
                           Facility Status:         Inactive  
                           Facility Type:            TEMPORARY  
                           Category:                STATE  
                           Latitude:                 37.83662801  
                           Longitude:                -122.18715197

**BP506**     **TERESA SAKAHARA**  
**SSE**         **1424 WELLINGTON ST.**  
**< 1/8**      **OAKLAND, CA 94602**  
**0.083 mi.**  
**436 ft.**     **Site 3 of 5 in cluster BP**

**FINDS**     **1026558551**  
**ECHO**      **N/A**

**Actual:**         **FINDS:**  
**281 ft.**         Registry ID:             110070859501

**Focus Map:**     **9**                     [Click Here for FRS Facility Detail Report:](#)

**Environmental Interest/Information System:**

The Resource Conservation and Recovery Act Information System (RCRAInfo) is EPA's comprehensive information system in support of the Resource Conservation and Recovery Act (RCRA) of 1976 and the Hazardous and Solid Waste Amendments (HSWA) of 1984. It tracks many types of information about generators, transporters, treaters, storers, and disposers of hazardous waste.

[Click this hyperlink](#) while viewing on your computer to access additional FINDS: detail in the EDR Site Report.

**ECHO:**  
Envid:                     1026558551

Map ID  
Direction  
Distance  
Elevation

MAP FINDINGS

Site

Database(s)

EDR ID Number  
EPA ID Number

**TERESA SAKAHARA (Continued)**

**1026558551**

Registry ID: 110070859501  
DFR URL: <http://echo.epa.gov/detailed-facility-report?fid=110070859501>  
Name: TERESA SAKAHARA  
Address: 1424 WELLINGTON ST.  
City,State,Zip: OAKLAND, CA 94602

**BP507  
SSE  
< 1/8  
0.083 mi.  
436 ft.**

**TERESA SAKAHARA  
1424 WELLINGTON ST.  
OAKLAND, CA 94602**

**HWTS S126383490  
HAZNET N/A**

**Site 4 of 5 in cluster BP**

**Actual:  
281 ft.**

**HWTS:**

**Focus Map:  
9**

Name: TERESA SAKAHARA  
Address: 1424 WELLINGTON ST.  
Address 2: Not reported  
City,State,Zip: OAKLAND, CA 94602  
EPA ID: CAC003072145  
Inactive Date: 09/22/2020  
Create Date: 06/24/2020  
Last Act Date: Not reported  
Mailing Name: Not reported  
Mailing Address: 1424 WELLINGTON ST.  
Mailing Address 2: Not reported  
Mailing City,State,Zip: OAKLAND, CA 94602  
Owner Name: TERESA SAKAHARA  
Owner Address: 1424 WELLINGTON ST.  
Owner Address 2: Not reported  
Owner City,State,Zip: OAKLAND, CA 94602  
Owner Phone: Not reported  
Owner Fax: Not reported  
Contact Name: TERESA SAKAHARA  
Contact Address: 1424 WELLINGTON ST.  
Contact Address 2: Not reported  
City,State,Zip: OAKLAND, CA 94602  
Contact Phone: Not reported  
Contact Fax: Not reported  
Facility Status: Inactive  
Facility Type: TEMPORARY  
Category: STATE  
Latitude: 37.807038  
Longitude: -122.219973

**HAZNET:**

Name: TERESA SAKAHARA  
Address: 1424 WELLINGTON ST.  
Address 2: Not reported  
City,State,Zip: OAKLAND, CA 94602  
Contact: TERESA SAKAHARA  
Telephone: 4153682142  
Mailing Name: Not reported  
Mailing Address: 1424 WELLINGTON ST.

Year: 2020  
Gepaid: CAC003072145  
TSD EPA ID: CAD981382732  
CA Waste Code: 151 - Asbestos containing waste

Map ID  
Direction  
Distance  
Elevation

MAP FINDINGS

Site

Database(s)

EDR ID Number  
EPA ID Number

**TERESA SAKAHARA (Continued)**

**S126383490**

Disposal Method: H132 - Landfill Or Surface Impoundment That Will Be Closed As  
Landfill( To Include On-Site Treatment And/Or Stabilization)  
Tons: 0.69

Additional Info:

Year: 2020  
Gen EPA ID: CAC003072145

Shipment Date: 6/25/2020  
Creation Date: 7/7/2020  
Receipt Date: 6/29/2020  
Manifest ID: 021917067JJK  
Trans EPA ID: CAL000291177  
Trans Name: SYNERGY ENTERPRISES INC  
Trans 2 EPA ID: CAR000272773  
Trans 2 Name: UNI WASTE LLC  
TSDf EPA ID: CAD981382732  
Trans Name: ALTAMONT LANDFILL & RESOURCE RECOVERY FACILITY  
TSDf Alt EPA ID: Not reported  
TSDf Alt Name: Not reported  
Waste Code Description: 151 - Asbestos-containing waste  
RCRA Code: Not reported  
Meth Code: H132 - Landfill Or Surface Impoundment That Will Be Closed As  
Landfill( To Include On-Site Treatment And/Or Stabilization)

Quantity Tons: 0.69  
Waste Quantity: 3  
Quantity Unit: Y  
Additional Code 1: Not reported  
Additional Code 2: Not reported  
Additional Code 3: Not reported  
Additional Code 4: Not reported  
Additional Code 5: Not reported

Detail Two:

Year: 2020  
EM Manifest ID: 68b1be6d-b405-409a-b02b-7badbb1810e6  
Shipment Date: 6/25/2020  
Receipt Date: 6/29/2020  
Manifest Number: 021917067JJK  
Generator EPA ID: CAC003072145  
Name: TERESA SAKAHARA  
Address: 1424 WELLINGTON ST  
Address 2: Not reported  
City: OAKLAND  
Zip: 94602  
Telephone: 800-439-9610  
Contact: Not reported  
Contact Telephone: 415-368-2142  
Transporter 1 EPA ID: CAL000291177  
Transporter 1 Emergency Number: Not reported  
Transporter 2 EPA ID: CAR000272773  
Transporter 2 Emergency Number: Not reported  
TSDf EPA ID: CAD981382732  
TSDf Name: ALTAMONT LANDFILL & RESOURCE RECOVERY FACILITY  
TSDf Address 1: ALTAMONT PASS RD

Map ID  
 Direction  
 Distance  
 Elevation

MAP FINDINGS

Site

Database(s)

EDR ID Number  
 EPA ID Number

**TERESA SAKAHARA (Continued)**

**S126383490**

TSDf Address 2:	Not reported
TSDf City:	LIVERMORE
TSDf Zip:	94551
TSDf Telephone:	Not reported
State:	
Year:	2020
EM Manifest ID:	68b1be6d-b405-409a-b02b-7badbb1810e6
Generator EPA ID:	CAC003072145
Shipment Date:	2020-06-25
Manifest Number:	021917067JJK
Line Number:	1
Method Code:	H132
Quantity Tons:	0.69000
Quantity Waste:	3.000000
Quantity Unit:	Y
Number of Containers:	30
Type of Container:	Burlap, cloth, paper, or plastic bags
Quantity Type:	Cubic Yards
State Code:	151

**BP508**  
**SSE**  
**< 1/8**  
**0.083 mi.**  
**436 ft.**

**TERESA SAKAHARA**  
**1424 WELLINGTON ST.**  
**OAKLAND, CA 94602**  
**Site 5 of 5 in cluster BP**

**RCRA NonGen / NLR 1026466831**  
**CAC003072145**

**Actual:**  
**281 ft.**  
**Focus Map:**  
**9**

<b>RCRA Listings:</b>	20200624
Date Form Received by Agency:	20200624
Handler Name:	Teresa Sakahara
Handler Address:	1424 WELLINGTON ST.
Handler City,State,Zip:	OAKLAND, CA 94602
EPA ID:	CAC003072145
Contact Name:	TERESA SAKAHARA
Contact Address:	1424 WELLINGTON ST.
Contact City,State,Zip:	OAKLAND, CA 94602
Contact Telephone:	415-368-2142
Contact Fax:	Not reported
Contact Email:	GISELLE.ESPIRITU@SYNERGYCOMPANIES.ORG
Contact Title:	Not reported
EPA Region:	09
Land Type:	Not reported
Federal Waste Generator Description:	Not a generator, verified
Non-Notifier:	Not reported
Biennial Report Cycle:	Not reported
Accessibility:	Not reported
Active Site Indicator:	Not reported
State District Owner:	Not reported
State District:	Not reported
Mailing Address:	1424 WELLINGTON ST.
Mailing City,State,Zip:	OAKLAND, CA 94602
Owner Name:	Teresa Sakahara
Owner Type:	Other
Operator Name:	Teresa Sakahara
Operator Type:	Other
Short-Term Generator Activity:	No
Importer Activity:	No

Map ID  
 Direction  
 Distance  
 Elevation

MAP FINDINGS

Site

Database(s)

EDR ID Number  
 EPA ID Number

**TERESA SAKAHARA (Continued)**

**1026466831**

Mixed Waste Generator:	No
Transporter Activity:	No
Transfer Facility Activity:	No
Recycler Activity with Storage:	No
Small Quantity On-Site Burner Exemption:	No
Smelting Melting and Refining Furnace Exemption:	No
Underground Injection Control:	No
Off-Site Waste Receipt:	No
Universal Waste Indicator:	No
Universal Waste Destination Facility:	No
Federal Universal Waste:	No
Active Site State-Reg Handler:	---
Federal Facility Indicator:	Not reported
Hazardous Secondary Material Indicator:	N
Sub-Part K Indicator:	Not reported
2018 GPRC Permit Baseline:	Not on the Baseline
2018 GPRC Renewals Baseline:	Not on the Baseline
202 GPRC Corrective Action Baseline:	No
Subject to Corrective Action Universe:	No
Non-TSDFs Where RCRA CA has Been Imposed Universe:	No
Corrective Action Priority Ranking:	No NCAPS ranking
Environmental Control Indicator:	No
Institutional Control Indicator:	No
Human Exposure Controls Indicator:	N/A
Groundwater Controls Indicator:	N/A
Significant Non-Complier Universe:	No
Unaddressed Significant Non-Complier Universe:	No
Addressed Significant Non-Complier Universe:	No
Significant Non-Complier With a Compliance Schedule Universe:	No
Financial Assurance Required:	Not reported
Handler Date of Last Change:	20200710
Recognized Trader-Importer:	No
Recognized Trader-Exporter:	No
Importer of Spent Lead Acid Batteries:	No
Exporter of Spent Lead Acid Batteries:	No
Recycler Activity Without Storage:	No
Manifest Broker:	No
Sub-Part P Indicator:	No

Handler - Owner Operator:

Owner/Operator Indicator:	Owner
Owner/Operator Name: TERESA SAKAHARA	
Legal Status:	Other
Date Became Current:	Not reported
Date Ended Current:	Not reported
Owner/Operator Address:	1424 WELLINGTON ST.
Owner/Operator City,State,Zip:	OAKLAND, CA 94602
Owner/Operator Telephone:	415-368-2142
Owner/Operator Telephone Ext:	Not reported
Owner/Operator Fax:	Not reported
Owner/Operator Email:	Not reported

Owner/Operator Indicator:	Operator
Owner/Operator Name: TERESA SAKAHARA	
Legal Status:	Other
Date Became Current:	Not reported



Map ID  
Direction  
Distance  
Elevation

MAP FINDINGS

Site

Database(s)

EDR ID Number  
EPA ID Number

**TERESA SAKAHARA (Continued)**

**1026466831**

Date Ended Current: Not reported  
Owner/Operator Address: 1424 WELLINGTON ST.  
Owner/Operator City,State,Zip: OAKLAND, CA 94602  
Owner/Operator Telephone: 415-368-2142  
Owner/Operator Telephone Ext: Not reported  
Owner/Operator Fax: Not reported  
Owner/Operator Email: Not reported

Historic Generators:

Receive Date: 20200624  
Handler Name: TERESA SAKAHARA  
Federal Waste Generator Description: Not a generator, verified  
State District Owner: Not reported  
Large Quantity Handler of Universal Waste: No  
Recognized Trader Importer: No  
Recognized Trader Exporter: No  
Spent Lead Acid Battery Importer: No  
Spent Lead Acid Battery Exporter: No  
Current Record: Yes  
Non Storage Recycler Activity: Not reported  
Electronic Manifest Broker: Not reported

List of NAICS Codes and Descriptions:

NAICS Code: 56299  
NAICS Description: ALL OTHER WASTE MANAGEMENT SERVICES

Facility Has Received Notices of Violations:

Violations: No Violations Found

Evaluation Action Summary:

Evaluations: No Evaluations Found

**BY509**  
**SW**  
**< 1/8**  
**0.083 mi.**  
**440 ft.**

**CYRUS FARIVAR**  
**1278 EXCELSIOR AVE**  
**OAKLAND, CA 94610**  
**Site 1 of 12 in cluster BY**

**HWTS** **S117293066**  
**HAZNET** **N/A**

**Actual:**  
**203 ft.**  
**Focus Map:**  
**11**

**HWTS:**  
Name: CYRUS FARIVAR  
Address: 1278 EXCELSIOR AVE  
Address 2: Not reported  
City,State,Zip: OAKLAND, CA 94610  
EPA ID: CAC002732162  
Inactive Date: 09/02/2013  
Create Date: 06/03/2013  
Last Act Date: Not reported  
Mailing Name: Not reported  
Mailing Address: 1278 EXCELSIOR AVE  
Mailing Address 2: Not reported  
Mailing City,State,Zip: OAKLAND, CA 94610  
Owner Name: CYRUS FARIVAR  
Owner Address: 1278 EXCELSIOR AVE  
Owner Address 2: Not reported  
Owner City,State,Zip: OAKLAND, CA 94610

Map ID  
Direction  
Distance  
Elevation

MAP FINDINGS

Site

Database(s)

EDR ID Number  
EPA ID Number

**CYRUS FARIVAR (Continued)**

**S117293066**

Owner Phone: Not reported  
Owner Fax: Not reported  
Contact Name: CYRUS FARIVAR  
Contact Address: 1278 EXCELSIOR AVE  
Contact Address 2: Not reported  
City,State,Zip: OAKLAND, CA 94610  
Contact Phone: Not reported  
Contact Fax: Not reported  
Facility Status: Inactive  
Facility Type: TEMPORARY  
Category: STATE  
Latitude: 37.80363  
Longitude: -122.23024

**HAZNET:**

Name: CYRUS FARIVAR  
Address: 1278 EXCELSIOR AVE  
Address 2: Not reported  
City,State,Zip: OAKLAND, CA 94610  
Contact: CYRUS FARIVAR  
Telephone: 5103945485  
Mailing Name: Not reported  
Mailing Address: 1278 EXCELSIOR AVE  
  
Year: 2013  
Gepaid: CAC002732162  
TSD EPA ID: CAD981382732  
CA Waste Code: 151 - Asbestos containing waste  
Disposal Method: H132 - Landfill Or Surface Impoundment That Will Be Closed As  
Landfill( To Include On-Site Treatment And/Or Stabilization)  
  
Tons: 0.4

**Additional Info:**

Year: 2013  
Gen EPA ID: CAC002732162  
  
Shipment Date: 20130604  
Creation Date: 9/9/2013 22:15:10  
Receipt Date: 20130610  
Manifest ID: 010877264JJK  
Trans EPA ID: CAL000291177  
Trans Name: SYNERGY ENTERPRISES INC  
Trans 2 EPA ID: CAR000037283  
Trans 2 Name: WORLD ENVIRONMENTAL & ENERGY  
TSD EPA ID: CAD981382732  
Trans Name: ALTAMONT LANDFILL  
TSD Alt EPA ID: Not reported  
TSD Alt Name: Not reported  
Waste Code Description: 151 - Asbestos-containing waste  
RCRA Code: Not reported  
Meth Code: H132 - Landfill Or Surface Impoundment That Will Be Closed As  
Landfill( To Include On-Site Treatment And/Or Stabilization)  
  
Quantity Tons: 0.4  
Waste Quantity: 1  
Quantity Unit: Y

Map ID  
Direction  
Distance  
Elevation

MAP FINDINGS

Site

Database(s)

EDR ID Number  
EPA ID Number

**CYRUS FARIVAR (Continued)**

**S117293066**

Additional Code 1: Not reported  
Additional Code 2: Not reported  
Additional Code 3: Not reported  
Additional Code 4: Not reported  
Additional Code 5: Not reported

**BZ510 MARY NOWEE**  
**NW 10 SOUTHWOOD COURT**  
**< 1/8 OAKLAND, CA 94611**  
**0.084 mi.**  
**445 ft. Site 1 of 2 in cluster BZ**

**HWTS S124672601**  
**HAZNET N/A**

**Actual:**  
**1055 ft.**

**HWTS:**

**Focus Map:**  
**5**

Name: MARY NOWEE  
Address: 10 SOUTHWOOD COURT  
Address 2: Not reported  
City,State,Zip: OAKLAND, CA 94611  
EPA ID: CAC002953120  
Inactive Date: 06/16/2018  
Create Date: 03/16/2018  
Last Act Date: Not reported  
Mailing Name: Not reported  
Mailing Address: 10 SOUTHWOOD COURT  
Mailing Address 2: Not reported  
Mailing City,State,Zip: OAKLAND, CA 94611  
Owner Name: MARY NOWEE  
Owner Address: 10 SOUTHWOOD COURT  
Owner Address 2: Not reported  
Owner City,State,Zip: OAKLAND, CA 94611  
Owner Phone: Not reported  
Owner Fax: Not reported  
Contact Name: MARY NOWEE  
Contact Address: 10 SOUTHWOOD COURT  
Contact Address 2: Not reported  
City,State,Zip: OAKLAND, CA 94611  
Contact Phone: Not reported  
Contact Fax: Not reported  
Facility Status: Inactive  
Facility Type: TEMPORARY  
Category: STATE  
Latitude: 37.832735  
Longitude: -122.199488

**HAZNET:**

Name: MARY NOWEE  
Address: 10 SOUTHWOOD COURT  
Address 2: Not reported  
City,State,Zip: OAKLAND, CA 94611  
Contact: MARY NOWEE  
Telephone: 5107087853  
Mailing Name: Not reported  
Mailing Address: 10 SOUTHWOOD COURT

Year: 2018  
Gepaid: CAC002953120  
TSD EPA ID: CAD981382732  
CA Waste Code: 151 - Asbestos containing waste

Map ID  
Direction  
Distance  
Elevation

MAP FINDINGS

Site

Database(s)

EDR ID Number  
EPA ID Number

**MARY NOWEE (Continued)**

**S124672601**

Disposal Method: H132 - Landfill Or Surface Impoundment That Will Be Closed As  
Landfill( To Include On-Site Treatment And/Or Stabilization)  
Tons: 0.23000

Detail Two:

Year: 2018  
EM Manifest ID: 000208492DAT20180319\_D\_1  
Shipment Date: 3/19/2018  
Receipt Date: 3/22/2018  
Manifest Number: 000208492DAT  
Generator EPA ID: CAC002953120  
Name: MARY NOWEE  
Address: Not reported  
Address 2: Not reported  
City: Not reported  
Zip: Not reported  
Telephone: Not reported  
Contact: Not reported  
Contact Telephone: Not reported  
Transporter 1 EPA ID: CAL000371038  
Transporter 1 Emergency Number: Not reported  
Transporter 2 EPA ID: CAR000272773  
Transporter 2 Emergency Number: Not reported  
TSDf EPA ID: CAD981382732  
TSDf Name: ALTAMONT LANDFILL  
TSDf Address 1: Not reported  
TSDf Address 2: Not reported  
TSDf City: Not reported  
TSDf Zip: Not reported  
TSDf Telephone: Not reported

State:

Year: 2018  
EM Manifest ID: 000208492DAT20180319\_D\_1  
Generator EPA ID: CAC002953120  
Shipment Date: 2018-03-19  
Manifest Number: 000208492DAT  
Line Number: 1  
Method Code: H132  
Quantity Tons: 0.23000  
Quantity Waste: 1.000000  
Quantity Unit: Y  
Number of Containers: 14  
Type of Container: NULL  
Quantity Type: NULL  
State Code: 151

MAP FINDINGS

Map ID  
 Direction  
 Distance  
 Elevation

Site

Database(s)

EDR ID Number  
 EPA ID Number

**BR511**     **JAMES AND MAUREEN DEITZ**  
**SSE**        **4127 WOODRUFF AVE.**  
**< 1/8**       **OAKLAND, CA 94602**  
**0.084 mi.**  
**446 ft.**     **Site 5 of 7 in cluster BR**

**HWTS**     **S123593335**  
**HAZNET**   **N/A**

**Actual:**  
**244 ft.**

**HWTS:**

**Focus Map:**  
**9**

Name: JAMES AND MAUREEN DEITZ  
 Address: 4127 WOODRUFF AVE.  
 Address 2: Not reported  
 City,State,Zip: OAKLAND, CA 94602  
 EPA ID: CAC002749258  
 Inactive Date: 01/28/2014  
 Create Date: 10/29/2013  
 Last Act Date: Not reported  
 Mailing Name: Not reported  
 Mailing Address: 4127 WOODRUFF AVE.  
 Mailing Address 2: Not reported  
 Mailing City,State,Zip: OAKLAND, CA 94602  
 Owner Name: JAMES AND MAUREEN DEITZ  
 Owner Address: 4127 WOODRUFF AVE.  
 Owner Address 2: Not reported  
 Owner City,State,Zip: OAKLAND, CA 94602  
 Owner Phone: Not reported  
 Owner Fax: Not reported  
 Contact Name: JAMES AND MAUREEN DEITZ  
 Contact Address: 4127 WOODRUFF AVE.  
 Contact Address 2: Not reported  
 City,State,Zip: OAKLAND, CA 94602  
 Contact Phone: Not reported  
 Contact Fax: Not reported  
 Facility Status: Inactive  
 Facility Type: TEMPORARY  
 Category: STATE  
 Latitude: 37.806259  
 Longitude: -122.22129

**HAZNET:**

Name: JAMES AND MAUREEN DEITZ  
 Address: 4127 WOODRUFF AVE.  
 Address 2: Not reported  
 City,State,Zip: OAKLAND, CA 94602  
 Contact: JAMES AND MAUREEN DEITZ  
 Telephone: 5305143613  
 Mailing Name: Not reported  
 Mailing Address: 4127 WOODRUFF AVE.

Year: 2013  
 Gepaid: CAC002749258  
 TSD EPA ID: CAD981382732  
 CA Waste Code: 151 - Asbestos containing waste  
 Disposal Method: H132 - Landfill Or Surface Impoundment That Will Be Closed As Landfill( To Include On-Site Treatment And/Or Stabilization)  
 Tons: 0.4

**Additional Info:**

Year: 2013

Map ID  
Direction  
Distance  
Elevation

MAP FINDINGS

Site

Database(s)

EDR ID Number  
EPA ID Number

**JAMES AND MAUREEN DEITZ (Continued)**

**S123593335**

Gen EPA ID: CAC002749258  
Shipment Date: 20131024  
Creation Date: 12/23/2013 22:15:20  
Receipt Date: 20131030  
Manifest ID: 000081136DAT  
Trans EPA ID: CAL000371038  
Trans Name: ENVIRONMENTAL REMEDIES INC  
Trans 2 EPA ID: CAL000317320  
Trans 2 Name: UNI WASTE  
TSD EPA ID: CAD981382732  
Trans Name: ALTAMONT LANDFILL  
TSD EPA ID: Not reported  
TSD Name: Not reported  
Waste Code Description: 151 - Asbestos-containing waste  
RCRA Code: Not reported  
Meth Code: H132 - Landfill Or Surface Impoundment That Will Be Closed As Landfill( To Include On-Site Treatment And/Or Stabilization)  
Quantity Tons: 0.4  
Waste Quantity: 1  
Quantity Unit: Y  
Additional Code 1: Not reported  
Additional Code 2: Not reported  
Additional Code 3: Not reported  
Additional Code 4: Not reported  
Additional Code 5: Not reported

**BR512** **JAMES & MAUREEN DEITZ**  
**SSE** **4127 WOODRUFF AVE**  
**< 1/8** **OAKLAND, CA 94602**  
**0.084 mi.**  
**446 ft.** **Site 6 of 7 in cluster BR**

**HWTS** **S123601800**  
**HAZNET** **N/A**

**Actual:** **244 ft.** **HWTS:**  
**Focus Map:** **9**  
Name: JAMES & MAUREEN DEITZ  
Address: 4127 WOODRUFF AVE  
Address 2: Not reported  
City,State,Zip: OAKLAND, CA 94602  
EPA ID: CAC002846095  
Inactive Date: 04/26/2016  
Create Date: 01/25/2016  
Last Act Date: Not reported  
Mailing Name: Not reported  
Mailing Address: 4127 WOODRUFF AVE  
Mailing Address 2: Not reported  
Mailing City,State,Zip: OAKLAND, CA 946021309  
Owner Name: JAMES & MAUREEN DEITZ  
Owner Address: 4127 WOODRUFF AVE  
Owner Address 2: Not reported  
Owner City,State,Zip: OAKLAND, CA 946021309  
Owner Phone: Not reported  
Owner Fax: Not reported  
Contact Name: JAMES & MAUREEN DEITZ  
Contact Address: 4127 WOODRUFF AVE  
Contact Address 2: Not reported  
City,State,Zip: OAKLAND, CA 946021309  
Contact Phone: Not reported  
Contact Fax: Not reported

Map ID  
Direction  
Distance  
Elevation

MAP FINDINGS

Site

Database(s)

EDR ID Number  
EPA ID Number

**JAMES & MAUREEN DEITZ (Continued)**

**S123601800**

Facility Status: Inactive  
Facility Type: TEMPORARY  
Category: STATE  
Latitude: 37.806259  
Longitude: -122.22129

**HAZNET:**

Name: JAMES & MAUREEN DEITZ  
Address: 4127 WOODRUFF AVE  
Address 2: Not reported  
City,State,Zip: OAKLAND, CA 946021309  
Contact: JAMES & MAUREEN DEITZ  
Telephone: 5305143613  
Mailing Name: Not reported  
Mailing Address: 4127 WOODRUFF AVE  
  
Year: 2016  
Gepaid: CAC002846095  
TSD EPA ID: CAD981382732  
CA Waste Code: 151 - Asbestos containing waste  
Disposal Method: H132 - Landfill Or Surface Impoundment That Will Be Closed As  
Landfill( To Include On-Site Treatment And/Or Stabilization)  
Tons: 0.23

**CA513** **EMILY BANWELL**  
**NNW** **1133 NORWOOD AVE**  
**< 1/8** **OAKLAND, CA 94610**  
**0.086 mi.**  
**453 ft.** **Site 1 of 4 in cluster CA**

**ECHO** **1027504467**  
**N/A**

**Actual:** **ECHO:**  
**184 ft.** **Envid:** 1027504467  
**Focus Map:** **Registry ID:** 110071332484  
**8** **DFR URL:** <http://echo.epa.gov/detailed-facility-report?fid=110071332484>  
**Name:** EMILY BANWELL  
**Address:** 1133 NORWOOD AVE  
**City,State,Zip:** OAKLAND, CA 94610

**CA514** **EMILY BANWELL**  
**NNW** **1133 NORWOOD AVE**  
**< 1/8** **OAKLAND, CA 94610**  
**0.086 mi.**  
**453 ft.** **Site 2 of 4 in cluster CA**

**FINDS** **1027563001**  
**N/A**

**Actual:** **FINDS:**  
**184 ft.** **Registry ID:** 110071332484  
**Focus Map:**  
**8** **Click Here for FRS Facility Detail Report:**

**Environmental Interest/Information System:**

The Resource Conservation and Recovery Act Information System (RCRAInfo) is EPA's comprehensive information system in support of the Resource Conservation and Recovery Act (RCRA) of 1976 and the Hazardous and Solid Waste Amendments (HSWA) of 1984. It tracks many types of information about generators, transporters, treaters,

Map ID  
 Direction  
 Distance  
 Elevation

MAP FINDINGS

Site

Database(s)

EDR ID Number  
 EPA ID Number

**EMILY BANWELL (Continued)**

**1027563001**

storers, and disposers of hazardous waste.

[Click this hyperlink](#) while viewing on your computer to access additional FINDS: detail in the EDR Site Report.

**CA515**  
**NNW**  
 < 1/8  
 0.086 mi.  
 453 ft.

**EMILY BANWELL**  
**1133 NORWOOD AVE**  
**OAKLAND, CA 94610**  
**Site 3 of 4 in cluster CA**

**RCRA NonGen / NLR**

**1027453988**  
**CAC003192073**

**Actual:**  
 184 ft.

**RCRA Listings:**

**Focus Map:**  
 8

Date Form Received by Agency:	20220826
Handler Name:	Emily Banwell
Handler Address:	1133 NORWOOD AVE
Handler City,State,Zip:	OAKLAND, CA 94610
EPA ID:	CAC003192073
Contact Name:	EMILY BANWELL
Contact Address:	1133 NORWOOD AVE
Contact City,State,Zip:	OAKLAND, CA 94610
Contact Telephone:	800-400-5058
Contact Fax:	Not reported
Contact Email:	JGONZALEZ@RMC.COM
Contact Title:	Not reported
EPA Region:	09
Land Type:	Not reported
Federal Waste Generator Description:	Not a generator, verified
Non-Notifier:	Not reported
Biennial Report Cycle:	Not reported
Accessibility:	Not reported
Active Site Indicator:	Not reported
State District Owner:	Not reported
State District:	Not reported
Mailing Address:	1133 NORWOOD AVE
Mailing City,State,Zip:	OAKLAND, CA 94610
Owner Name:	Emily Banwell
Owner Type:	Other
Operator Name:	Emily Banwell
Operator Type:	Other
Short-Term Generator Activity:	No
Importer Activity:	No
Mixed Waste Generator:	No
Transporter Activity:	No
Transfer Facility Activity:	No
Recycler Activity with Storage:	No
Small Quantity On-Site Burner Exemption:	No
Smelting Melting and Refining Furnace Exemption:	No
Underground Injection Control:	No
Off-Site Waste Receipt:	No
Universal Waste Indicator:	No
Universal Waste Destination Facility:	No
Federal Universal Waste:	No
Active Site State-Reg Handler:	---
Federal Facility Indicator:	Not reported
Hazardous Secondary Material Indicator:	N
Sub-Part K Indicator:	Not reported
2018 GPRA Permit Baseline:	Not on the Baseline
2018 GPRA Renewals Baseline:	Not on the Baseline
202 GPRA Corrective Action Baseline:	No



Map ID  
Direction  
Distance  
Elevation

MAP FINDINGS

Site

Database(s)

EDR ID Number  
EPA ID Number

**EMILY BANWELL (Continued)**

**1027453988**

Subject to Corrective Action Universe:	No
Non-TSDFs Where RCRA CA has Been Imposed Universe:	No
Corrective Action Priority Ranking:	No NCAPS ranking
Environmental Control Indicator:	No
Institutional Control Indicator:	No
Human Exposure Controls Indicator:	N/A
Groundwater Controls Indicator:	N/A
Significant Non-Complier Universe:	No
Unaddressed Significant Non-Complier Universe:	No
Addressed Significant Non-Complier Universe:	No
Significant Non-Complier With a Compliance Schedule Universe:	No
Financial Assurance Required:	Not reported
Handler Date of Last Change:	20220830
Recognized Trader-Importer:	No
Recognized Trader-Exporter:	No
Importer of Spent Lead Acid Batteries:	No
Exporter of Spent Lead Acid Batteries:	No
Recycler Activity Without Storage:	No
Manifest Broker:	No
Sub-Part P Indicator:	No

Handler - Owner Operator:

Owner/Operator Indicator:	Operator
Owner/Operator Name:	EMILY BANWELL
Legal Status:	Other
Date Became Current:	Not reported
Date Ended Current:	Not reported
Owner/Operator Address:	1133 NORWOOD AVE
Owner/Operator City,State,Zip:	OAKLAND, CA 94610
Owner/Operator Telephone:	800-400-5058
Owner/Operator Telephone Ext:	Not reported
Owner/Operator Fax:	Not reported
Owner/Operator Email:	Not reported

Owner/Operator Indicator:	Owner
Owner/Operator Name:	EMILY BANWELL
Legal Status:	Other
Date Became Current:	Not reported
Date Ended Current:	Not reported
Owner/Operator Address:	1133 NORWOOD AVE
Owner/Operator City,State,Zip:	OAKLAND, CA 94610
Owner/Operator Telephone:	800-400-5058
Owner/Operator Telephone Ext:	Not reported
Owner/Operator Fax:	Not reported
Owner/Operator Email:	Not reported

Historic Generators:

Receive Date:	20220826
Handler Name:	EMILY BANWELL
Federal Waste Generator Description:	Not a generator, verified
State District Owner:	Not reported
Large Quantity Handler of Universal Waste:	No
Recognized Trader Importer:	No
Recognized Trader Exporter:	No
Spent Lead Acid Battery Importer:	No

Map ID  
 Direction  
 Distance  
 Elevation

MAP FINDINGS

Site

Database(s)

EDR ID Number  
 EPA ID Number

**EMILY BANWELL (Continued)**

**1027453988**

Spent Lead Acid Battery Exporter: No  
 Current Record: Yes  
 Non Storage Recycler Activity: No  
 Electronic Manifest Broker: No

List of NAICS Codes and Descriptions:

NAICS Code: 56299  
 NAICS Description: ALL OTHER WASTE MANAGEMENT SERVICES

Facility Has Received Notices of Violations:

Violations: No Violations Found

Evaluation Action Summary:

Evaluations: No Evaluations Found

**CA516**  
**NNW**  
**< 1/8**  
**0.086 mi.**  
**453 ft.**

**EMILY BANWELL**  
**1133 NORWOOD AVE**  
**OAKLAND, CA 94610**  
**Site 4 of 4 in cluster CA**

**HWTS S129463262**  
**N/A**

**Actual:**  
**184 ft.**

**HWTS:**

**Focus Map:**  
**8**

Name: EMILY BANWELL  
 Address: 1133 NORWOOD AVE  
 Address 2: Not reported  
 City,State,Zip: OAKLAND, CA 94610  
 EPA ID: CAC003192073  
 Inactive Date: 11/25/2022  
 Create Date: 08/26/2022  
 Last Act Date: 11/26/2022  
 Mailing Name: Not reported  
 Mailing Address: 1133 NORWOOD AVE  
 Mailing Address 2: Not reported  
 Mailing City,State,Zip: OAKLAND, CA  
 Owner Name: EMILY BANWELL  
 Owner Address: 1133 NORWOOD AVE  
 Owner Address 2: Not reported  
 Owner City,State,Zip: OAKLAND, CA 94610  
 Owner Phone: 8004005058  
 Owner Fax: Not reported  
 Contact Name: EMILY BANWELL  
 Contact Address: 1133 NORWOOD AVE  
 Contact Address 2: Not reported  
 City,State,Zip: OAKLAND, CA 94610  
 Contact Phone: 8004005058  
 Contact Fax: Not reported  
 Facility Status: Not reported  
 Facility Type: Not reported  
 Category: Not reported  
 Latitude: Not reported  
 Longitude: Not reported

Map ID  
Direction  
Distance  
Elevation

MAP FINDINGS

Site

Database(s)

EDR ID Number  
EPA ID Number

**CB517**     **MELISSA MADRID**  
**WNW**     **4606 SAN SEBASTIAN AVE**  
**< 1/8**     **OAKLAND, CA 94602**  
**0.086 mi.**  
**455 ft.**     **Site 1 of 11 in cluster CB**

**ECHO**     **1025943085**  
              **N/A**

**Actual:**     **ECHO:**  
**309 ft.**     Envid:                             1025943085  
**Focus Map:**     Registry ID:                     110070658021  
**9**             DFR URL:                        <http://echo.epa.gov/detailed-facility-report?fid=110070658021>  
              Name:                         MELISSA MADRID  
              Address:                      4606 SAN SEBASTIAN AVE  
              City,State,Zip:            OAKLAND, CA 94602

**CB518**     **MELISSA MADRID**  
**WNW**     **4606 SAN SEBASTIAN AVE**  
**< 1/8**     **OAKLAND, CA 94602**  
**0.086 mi.**  
**455 ft.**     **Site 2 of 11 in cluster CB**

**HWTS**     **S125541160**  
**HAZNET**     **N/A**

**Actual:**     **HWTS:**  
**309 ft.**     Name:                             MELISSA MADRID  
**Focus Map:**     Address:                         4606 SAN SEBASTIAN AVE  
**9**             Address 2:                        Not reported  
              City,State,Zip:                OAKLAND, CA 94602  
              EPA ID:                         CAC003035476  
              Inactive Date:                12/24/2019  
              Create Date:                09/24/2019  
              Last Act Date:                Not reported  
              Mailing Name:                Not reported  
              Mailing Address:            4606 SAN SEBASTIAN AVE  
              Mailing Address 2:        Not reported  
              Mailing City,State,Zip:    OAKLAND, CA 946021428  
              Owner Name:                MELISSA MADRID  
              Owner Address:            4606 SAN SEBASTIAN AVE  
              Owner Address 2:        Not reported  
              Owner City,State,Zip:    OAKLAND, CA 946021428  
              Owner Phone:              Not reported  
              Owner Fax:                Not reported  
              Contact Name:             MELISSA MADRID  
              Contact Address:        4606 SAN SEBASTIAN AVE  
              Contact Address 2:      Not reported  
              City,State,Zip:            OAKLAND, CA 946021428  
              Contact Phone:            Not reported  
              Contact Fax:                Not reported  
              Facility Status:            Inactive  
              Facility Type:            TEMPORARY  
              Category:                STATE  
              Latitude:                37.810374  
              Longitude:              -122.218751

**HAZNET:**  
Name:                             MELISSA MADRID  
Address:                         4606 SAN SEBASTIAN AVE  
Address 2:                        Not reported  
City,State,Zip:                OAKLAND, CA 946021428  
Contact:                         MELISSA MADRID  
Telephone:                      5104180813  
Mailing Name:                 Not reported

Map ID  
Direction  
Distance  
Elevation

MAP FINDINGS

Site

Database(s)

EDR ID Number  
EPA ID Number

**MELISSA MADRID (Continued)**

**S125541160**

Mailing Address: 4606 SAN SEBASTIAN AVE  
Year: 2019  
Gepaid: CAC003035476  
TSD EPA ID: CAD981382732  
CA Waste Code: 151 - Asbestos containing waste  
Disposal Method: H132 - Landfill Or Surface Impoundment That Will Be Closed As  
Landfill( To Include On-Site Treatment And/Or Stabilization)  
Tons: 0.46000

Detail Two:

Year: 2019  
EM Manifest ID: 661250  
Shipment Date: 10/10/2019  
Receipt Date: 10/10/2019  
Manifest Number: 017979400JJK  
Generator EPA ID: CAC003035476  
Name: MELISSA MADRID  
Address: 4606 SAN SEBASTIAN AVE  
Address 2: Not reported  
City: OAKLAND  
Zip: 94602-1428  
Telephone: 800-428-8232  
Contact: Not reported  
Contact Telephone: 510-418-0813  
Transporter 1 EPA ID: CAL000448209  
Transporter 1 Emergency Number: Not reported  
Transporter 2 EPA ID: CAR000037283  
Transporter 2 Emergency Number: Not reported  
TSDF EPA ID: CAD981382732  
TSDF Name: ALTAMONT LANDFILL & RESOURCE RECOVERY FACILITY  
TSDF Address 1: 10840 ALTAMONT PASS RD  
TSDF Address 2: Not reported  
TSDF City: LIVERMORE  
TSDF Zip: 94551  
TSDF Telephone: Not reported

State:

Year: 2019  
EM Manifest ID: 661250  
Generator EPA ID: CAC003035476  
Shipment Date: 2019-10-10  
Manifest Number: 017979400JJK  
Line Number: 1  
Method Code: H132  
Quantity Tons: 0.46000  
Quantity Waste: 2.000000  
Quantity Unit: Y  
Number of Containers: 20  
Type of Container: Burlap, cloth, paper, or plastic bags  
Quantity Type: Cubic Yards  
State Code: 151

MAP FINDINGS

Map ID  
Direction  
Distance  
Elevation

Site

Database(s)

EDR ID Number  
EPA ID Number

**CB519**  
**WNW**  
**< 1/8**  
**0.086 mi.**  
**455 ft.**

**MELISSA MADRID**  
**4606 SAN SEBASTIAN AVE**  
**OAKLAND, CA 94602**

**FINDS 1026089555**  
**N/A**

**Site 3 of 11 in cluster CB**

**Actual:**  
**309 ft.**

**FINDS:**  
Registry ID: 110070658021

**Focus Map:**  
**9**

Click Here for FRS Facility Detail Report:

Environmental Interest/Information System:

The Resource Conservation and Recovery Act Information System (RCRAInfo) is EPA's comprehensive information system in support of the Resource Conservation and Recovery Act (RCRA) of 1976 and the Hazardous and Solid Waste Amendments (HSWA) of 1984. It tracks many types of information about generators, transporters, treaters, storers, and disposers of hazardous waste.

[Click this hyperlink](#) while viewing on your computer to access additional FINDS: detail in the EDR Site Report.

**CB520**  
**WNW**  
**< 1/8**  
**0.086 mi.**  
**455 ft.**

**MELISSA MADRID**  
**4606 SAN SEBASTIAN AVE**  
**OAKLAND, CA 94602**

**RCRA NonGen / NLR 1025855212**  
**CAC003035476**

**Site 4 of 11 in cluster CB**

**Actual:**  
**309 ft.**

**RCRA Listings:**  
Date Form Received by Agency: 20190924

**Focus Map:**  
**9**

Handler Name:	Melissa Madrid
Handler Address:	4606 SAN SEBASTIAN AVE
Handler City,State,Zip:	OAKLAND, CA 94602-1428
EPA ID:	CAC003035476
Contact Name:	MELISSA MADRID
Contact Address:	4606 SAN SEBASTIAN AVE
Contact City,State,Zip:	OAKLAND, CA 94602-1428
Contact Telephone:	510-418-0813
Contact Fax:	Not reported
Contact Email:	CHRISTINA@EISENENVIRONMENTAL.COM
Contact Title:	Not reported
EPA Region:	09
Land Type:	Not reported
Federal Waste Generator Description:	Not a generator, verified
Non-Notifier:	Not reported
Biennial Report Cycle:	Not reported
Accessibility:	Not reported
Active Site Indicator:	Not reported
State District Owner:	Not reported
State District:	Not reported
Mailing Address:	4606 SAN SEBASTIAN AVE
Mailing City,State,Zip:	OAKLAND, CA 94602-1428
Owner Name:	Melissa Madrid
Owner Type:	Other
Operator Name:	Melissa Madrid
Operator Type:	Other
Short-Term Generator Activity:	No
Importer Activity:	No
Mixed Waste Generator:	No
Transporter Activity:	No
Transfer Facility Activity:	No

Map ID  
 Direction  
 Distance  
 Elevation

MAP FINDINGS

Site

Database(s)

EDR ID Number  
 EPA ID Number

**MELISSA MADRID (Continued)**

**1025855212**

Recycler Activity with Storage:	No
Small Quantity On-Site Burner Exemption:	No
Smelting Melting and Refining Furnace Exemption:	No
Underground Injection Control:	No
Off-Site Waste Receipt:	No
Universal Waste Indicator:	No
Universal Waste Destination Facility:	No
Federal Universal Waste:	No
Active Site State-Reg Handler:	---
Federal Facility Indicator:	Not reported
Hazardous Secondary Material Indicator:	N
Sub-Part K Indicator:	Not reported
2018 GPRC Permit Baseline:	Not on the Baseline
2018 GPRC Renewals Baseline:	Not on the Baseline
202 GPRC Corrective Action Baseline:	No
Subject to Corrective Action Universe:	No
Non-TSDFs Where RCRA CA has Been Imposed Universe:	No
Corrective Action Priority Ranking:	No NCAPS ranking
Environmental Control Indicator:	No
Institutional Control Indicator:	No
Human Exposure Controls Indicator:	N/A
Groundwater Controls Indicator:	N/A
Significant Non-Complier Universe:	No
Unaddressed Significant Non-Complier Universe:	No
Addressed Significant Non-Complier Universe:	No
Significant Non-Complier With a Compliance Schedule Universe:	No
Financial Assurance Required:	Not reported
Handler Date of Last Change:	20190927
Recognized Trader-Importer:	No
Recognized Trader-Exporter:	No
Importer of Spent Lead Acid Batteries:	No
Exporter of Spent Lead Acid Batteries:	No
Recycler Activity Without Storage:	No
Manifest Broker:	No
Sub-Part P Indicator:	No

Handler - Owner Operator:

Owner/Operator Indicator:	Owner
Owner/Operator Name: MELISSA MADRID	
Legal Status:	Other
Date Became Current:	Not reported
Date Ended Current:	Not reported
Owner/Operator Address:	4606 SAN SEBASTIAN AVE
Owner/Operator City,State,Zip:	OAKLAND, CA 94602-1428
Owner/Operator Telephone:	510-418-0813
Owner/Operator Telephone Ext:	Not reported
Owner/Operator Fax:	Not reported
Owner/Operator Email:	Not reported

Owner/Operator Indicator:	Operator
Owner/Operator Name: MELISSA MADRID	
Legal Status:	Other
Date Became Current:	Not reported
Date Ended Current:	Not reported
Owner/Operator Address:	4606 SAN SEBASTIAN AVE
Owner/Operator City,State,Zip:	OAKLAND, CA 94602-1428

Map ID  
 Direction  
 Distance  
 Elevation

MAP FINDINGS

Site

Database(s)

EDR ID Number  
 EPA ID Number

**MELISSA MADRID (Continued)**

**1025855212**

Owner/Operator Telephone: 510-418-0813  
 Owner/Operator Telephone Ext: Not reported  
 Owner/Operator Fax: Not reported  
 Owner/Operator Email: Not reported

Historic Generators:

Receive Date: 20190924  
 Handler Name: MELISSA MADRID  
 Federal Waste Generator Description: Not a generator, verified  
 State District Owner: Not reported  
 Large Quantity Handler of Universal Waste: No  
 Recognized Trader Importer: No  
 Recognized Trader Exporter: No  
 Spent Lead Acid Battery Importer: No  
 Spent Lead Acid Battery Exporter: No  
 Current Record: Yes  
 Non Storage Recycler Activity: Not reported  
 Electronic Manifest Broker: Not reported

List of NAICS Codes and Descriptions:

NAICS Code: 56299  
 NAICS Description: ALL OTHER WASTE MANAGEMENT SERVICES

Facility Has Received Notices of Violations:

Violations: No Violations Found

Evaluation Action Summary:

Evaluations: No Evaluations Found

**CB521**  
**WNW**  
**< 1/8**  
**0.086 mi.**  
**456 ft.**

**ROB TYRER**  
**4614 SAN SEBASTIAN AVE**  
**OAKLAND, CA 94602**  
**Site 5 of 11 in cluster CB**

**RCRA NonGen / NLR**

**1024765789**  
**CAC002985658**

**Actual:**  
**319 ft.**

**Focus Map:**  
**9**

RCRA Listings:  
 Date Form Received by Agency: 20181019  
 Handler Name: Rob Tyrer  
 Handler Address: 4614 SAN SEBASTIAN AVE  
 Handler City,State,Zip: OAKLAND, CA 94602  
 EPA ID: CAC002985658  
 Contact Name: ROB TYRER  
 Contact Address: 4614 SAN SEBASTIAN AVE  
 Contact City,State,Zip: OAKLAND, CA 94602  
 Contact Telephone: 510-421-3241  
 Contact Fax: Not reported  
 Contact Email: SARA.GOMEZ@SYNERGYCOMPANIES.ORG  
 Contact Title: Not reported  
 EPA Region: 09  
 Land Type: Not reported  
 Federal Waste Generator Description: Not a generator, verified  
 Non-Notifier: Not reported  
 Biennial Report Cycle: Not reported  
 Accessibility: Not reported  
 Active Site Indicator: Handler Activities

Map ID  
 Direction  
 Distance  
 Elevation

MAP FINDINGS

Site

Database(s)

EDR ID Number  
 EPA ID Number

**ROB TYRER (Continued)**

**1024765789**

State District Owner:	Not reported
State District:	Not reported
Mailing Address:	4614 SAN SEBASTIAN AVE
Mailing City,State,Zip:	OAKLAND, CA 94602
Owner Name:	Rob Tyrer
Owner Type:	Other
Operator Name:	Rob Tyrer
Operator Type:	Other
Short-Term Generator Activity:	No
Importer Activity:	No
Mixed Waste Generator:	No
Transporter Activity:	No
Transfer Facility Activity:	No
Recycler Activity with Storage:	No
Small Quantity On-Site Burner Exemption:	No
Smelting Melting and Refining Furnace Exemption:	No
Underground Injection Control:	No
Off-Site Waste Receipt:	No
Universal Waste Indicator:	Yes
Universal Waste Destination Facility:	Yes
Federal Universal Waste:	No
Active Site State-Reg Handler:	---
Federal Facility Indicator:	Not reported
Hazardous Secondary Material Indicator:	N
Sub-Part K Indicator:	Not reported
2018 GPRC Permit Baseline:	Not on the Baseline
2018 GPRC Renewals Baseline:	Not on the Baseline
202 GPRC Corrective Action Baseline:	No
Subject to Corrective Action Universe:	No
Non-TSDFs Where RCRA CA has Been Imposed Universe:	No
Corrective Action Priority Ranking:	No NCAPS ranking
Environmental Control Indicator:	No
Institutional Control Indicator:	No
Human Exposure Controls Indicator:	N/A
Groundwater Controls Indicator:	N/A
Significant Non-Complier Universe:	No
Unaddressed Significant Non-Complier Universe:	No
Addressed Significant Non-Complier Universe:	No
Significant Non-Complier With a Compliance Schedule Universe:	No
Financial Assurance Required:	Not reported
Handler Date of Last Change:	20181120
Recognized Trader-Importer:	No
Recognized Trader-Exporter:	No
Importer of Spent Lead Acid Batteries:	No
Exporter of Spent Lead Acid Batteries:	No
Recycler Activity Without Storage:	No
Manifest Broker:	No
Sub-Part P Indicator:	No

Handler - Owner Operator:

Owner/Operator Indicator:	Operator
Owner/Operator Name: ROB TYRER	
Legal Status:	Other
Date Became Current:	Not reported
Date Ended Current:	Not reported
Owner/Operator Address:	4614 SAN SEBASTIAN AVE



Map ID  
Direction  
Distance  
Elevation

MAP FINDINGS

Site

Database(s)

EDR ID Number  
EPA ID Number

**ROB TYRER (Continued)**

**1024765789**

Owner/Operator City,State,Zip: OAKLAND, CA 94602  
Owner/Operator Telephone: 510-421-3241  
Owner/Operator Telephone Ext: Not reported  
Owner/Operator Fax: Not reported  
Owner/Operator Email: Not reported  
  
Owner/Operator Indicator: Owner  
Owner/Operator Name: ROB TYRER  
Legal Status: Other  
Date Became Current: Not reported  
Date Ended Current: Not reported  
Owner/Operator Address: 4614 SAN SEBASTIAN AVE  
Owner/Operator City,State,Zip: OAKLAND, CA 94602  
Owner/Operator Telephone: 510-421-3241  
Owner/Operator Telephone Ext: Not reported  
Owner/Operator Fax: Not reported  
Owner/Operator Email: Not reported

Historic Generators:

Receive Date: 20181019  
Handler Name: ROB TYRER  
Federal Waste Generator Description: Not a generator, verified  
State District Owner: Not reported  
Large Quantity Handler of Universal Waste: No  
Recognized Trader Importer: No  
Recognized Trader Exporter: No  
Spent Lead Acid Battery Importer: No  
Spent Lead Acid Battery Exporter: No  
Current Record: Yes  
Non Storage Recycler Activity: Not reported  
Electronic Manifest Broker: Not reported

List of NAICS Codes and Descriptions:

NAICS Code: 56299  
NAICS Description: ALL OTHER WASTE MANAGEMENT SERVICES

Facility Has Received Notices of Violations:

Violations: No Violations Found

Evaluation Action Summary:

Evaluations: No Evaluations Found

**CB522**  
**WNW**  
**< 1/8**  
**0.086 mi.**  
**456 ft.**

**ROB TYRER**  
**4614 SAN SEBASTIAN AVE**  
**OAKLAND, CA 94602**  
**Site 6 of 11 in cluster CB**

**FINDS 1024650607**  
**ECHO N/A**

**Actual:**  
**319 ft.**

**FINDS:**  
Registry ID: 110070438994

**Focus Map:**  
**9**

Click Here for FRS Facility Detail Report:

Environmental Interest/Information System:

The Resource Conservation and Recovery Act Information System

Map ID  
 Direction  
 Distance  
 Elevation

MAP FINDINGS

Site

Database(s)

EDR ID Number  
 EPA ID Number

**ROB TYRER (Continued)**

**1024650607**

(RCRAInfo) is EPA's comprehensive information system in support of the Resource Conservation and Recovery Act (RCRA) of 1976 and the Hazardous and Solid Waste Amendments (HSWA) of 1984. It tracks many types of information about generators, transporters, treaters, storers, and disposers of hazardous waste.

[Click this hyperlink](#) while viewing on your computer to access additional FINDS: detail in the EDR Site Report.

**ECHO:**

Envid: 1024650607  
 Registry ID: 110070438994  
 DFR URL: <http://echo.epa.gov/detailed-facility-report?fid=110070438994>  
 Name: ROB TYRER  
 Address: 4614 SAN SEBASTIAN AVE  
 City,State,Zip: OAKLAND, CA 94602

**CB523**  
**WNW**  
 < 1/8  
 0.086 mi.  
 456 ft.

**ROB TYRER**  
**4614 SAN SEBASTIAN AVE**  
**OAKLAND, CA 94602**  
 Site 7 of 11 in cluster CB

**HWTS** **S124703918**  
**HAZNET** **N/A**

**Actual:**  
 319 ft.

**HWTS:**

**Focus Map:**  
 9

Name: ROB TYRER  
 Address: 4614 SAN SEBASTIAN AVE  
 Address 2: Not reported  
 City,State,Zip: OAKLAND, CA 94602  
 EPA ID: CAC002985658  
 Inactive Date: 01/18/2019  
 Create Date: 10/19/2018  
 Last Act Date: Not reported  
 Mailing Name: Not reported  
 Mailing Address: 4614 SAN SEBASTIAN AVE  
 Mailing Address 2: Not reported  
 Mailing City,State,Zip: OAKLAND, CA 94602  
 Owner Name: ROB TYRER  
 Owner Address: 4614 SAN SEBASTIAN AVE  
 Owner Address 2: Not reported  
 Owner City,State,Zip: OAKLAND, CA 94602  
 Owner Phone: Not reported  
 Owner Fax: Not reported  
 Contact Name: ROB TYRER  
 Contact Address: 4614 SAN SEBASTIAN AVE  
 Contact Address 2: Not reported  
 City,State,Zip: OAKLAND, CA 94602  
 Contact Phone: Not reported  
 Contact Fax: Not reported  
 Facility Status: Inactive  
 Facility Type: TEMPORARY  
 Category: STATE  
 Latitude: 37.810612  
 Longitude: -122.218773

**HAZNET:**

Name: ROB TYRER  
 Address: 4614 SAN SEBASTIAN AVE  
 Address 2: Not reported

Map ID  
Direction  
Distance  
Elevation

MAP FINDINGS

Site

Database(s)

EDR ID Number  
EPA ID Number

**ROB TYRER (Continued)**

**S124703918**

City,State,Zip: OAKLAND, CA 94602  
Contact: ROB TYRER  
Telephone: 5104213241  
Mailing Name: Not reported  
Mailing Address: 4614 SAN SEBASTIAN AVE  
  
Year: 2018  
Gepaid: CAC002985658  
TSD EPA ID: CAD981382732  
CA Waste Code: 151 - Asbestos containing waste  
Disposal Method: H132 - Landfill Or Surface Impoundment That Will Be Closed As  
Landfill( To Include On-Site Treatment And/Or Stabilization)  
Tons: 0.23000

Detail Two:

Year: 2018  
EM Manifest ID: 170854  
Shipment Date: 10/22/2018  
Receipt Date: 10/25/2018  
Manifest Number: 019902525JJK  
Generator EPA ID: CAC002985658  
Name: ROB TYRER  
Address: 4614 SAN SEBASTIAN AVE  
Address 2: Not reported  
City: OAKLAND  
Zip: 94602  
Telephone: 800-439-9610  
Contact: Not reported  
Contact Telephone: 510-421-3241  
Transporter 1 EPA ID: CAL000291177  
Transporter 1 Emergency Number: Not reported  
Transporter 2 EPA ID: CAR000272773  
Transporter 2 Emergency Number: Not reported  
TSD EPA ID: CAD981382732  
TSD Name: ALTAMONT LANDFILL & RESOURCE RECOVERY FACILITY  
TSD Address 1: 10840 ALTAMONT PASS RD  
TSD Address 2: Not reported  
TSD City: LIVERMORE  
TSD Zip: 94551  
TSD Telephone: Not reported

State:

Year: 2018  
EM Manifest ID: 170854  
Generator EPA ID: CAC002985658  
Shipment Date: 2018-10-22  
Manifest Number: 019902525JJK  
Line Number: 1  
Method Code: H132  
Quantity Tons: 0.23000  
Quantity Waste: 1.000000  
Quantity Unit: Y  
Number of Containers: 10  
Type of Container: Burlap, cloth, paper, or plastic bags  
Quantity Type: Cubic Yards  
State Code: 151

Map ID  
 Direction  
 Distance  
 Elevation

MAP FINDINGS

Site

Database(s)

EDR ID Number  
 EPA ID Number

**CB524**     **ELSIE LEMON**  
**NW**         **4622 SAN SEBASTIAN AVENUE**  
**< 1/8**       **OAKLAND, CA 94602**  
**0.086 mi.**  
**456 ft.**       **Site 8 of 11 in cluster CB**

**ECHO**     **1026673811**  
**N/A**

**Actual:**         **ECHO:**  
**326 ft.**             Envid:                     1026673811  
**Focus Map:**     Registry ID:             110070910957  
**9**                     DFR URL:                <http://echo.epa.gov/detailed-facility-report?fid=110070910957>  
                          Name:                     ELSIE LEMON  
                          Address:                 4622 SAN SEBASTIAN AVENUE  
                          City,State,Zip:        OAKLAND, CA 94602

**CB525**     **ELSIE LEMON**  
**NW**         **4622 SAN SEBASTIAN AVENUE**  
**< 1/8**       **OAKLAND, CA 94602**  
**0.086 mi.**  
**456 ft.**       **Site 9 of 11 in cluster CB**

**HWTS**     **S127108084**  
**HAZNET**   **N/A**

**Actual:**         **HWTS:**  
**326 ft.**             Name:                     ELSIE LEMON  
**Focus Map:**     Address:                   4622 SAN SEBASTIAN AVENUE  
**9**                     Address 2:                Not reported  
                          City,State,Zip:         OAKLAND, CA 94602  
                          EPA ID:                   CAC003097796  
                          Inactive Date:         03/19/2021  
                          Create Date:            12/18/2020  
                          Last Act Date:         Not reported  
                          Mailing Name:         Not reported  
                          Mailing Address:       4622 SAN SEBASTIAN AVENUE  
                          Mailing Address 2:     Not reported  
                          Mailing City,State,Zip: OAKLAND, CA 94602  
                          Owner Name:            ELSIE LEMON  
                          Owner Address:         4622 SAN SEBASTIAN AVENUE  
                          Owner Address 2:       Not reported  
                          Owner City,State,Zip: OAKLAND, CA 94602  
                          Owner Phone:           Not reported  
                          Owner Fax:              Not reported  
                          Contact Name:          ELSIE LEMON  
                          Contact Address:       4622 SAN SEBASTIAN AVENUE  
                          Contact Address 2:     Not reported  
                          City,State,Zip:         OAKLAND, CA 94602  
                          Contact Phone:         Not reported  
                          Contact Fax:             Not reported  
                          Facility Status:         Inactive  
                          Facility Type:           TEMPORARY  
                          Category:                STATE  
                          Latitude:                 37.81072298  
                          Longitude:               -122.21845804

**HAZNET:**  
 Name:                     ELSIE LEMON  
 Address:                   4622 SAN SEBASTIAN AVENUE  
 Address 2:                Not reported  
 City,State,Zip:          OAKLAND, CA 94602  
 Contact:                   ELSIE LEMON  
 Telephone:               5105306513  
 Mailing Name:            Not reported

Map ID  
 Direction  
 Distance  
 Elevation

MAP FINDINGS

Site

Database(s)

EDR ID Number  
 EPA ID Number

**ELSIE LEMON (Continued)**

**S127108084**

Mailing Address: 4622 SAN SEBASTIAN AVENUE  
 Year: 2021  
 Gepaid: CAC003097796  
 TSD EPA ID: CAD982042475  
 CA Waste Code: 151 - Asbestos containing waste  
 Disposal Method: H132 - Landfill Or Surface Impoundment That Will Be Closed As  
 Landfill( To Include On-Site Treatment And/Or Stabilization)  
 Tons: 0.23

**CB526  
 NW  
 < 1/8  
 0.086 mi.  
 456 ft.**

**ELSIE LEMON  
 4622 SAN SEBASTIAN AVENUE  
 OAKLAND, CA 94602  
 Site 10 of 11 in cluster CB**

**FINDS 1026784247  
 N/A**

**Actual:  
 326 ft.**

**FINDS:**  
 Registry ID: 110070910957

**Focus Map:  
 9**

Click Here for FRS Facility Detail Report:

Environmental Interest/Information System:

The Resource Conservation and Recovery Act Information System (RCRAInfo) is EPA's comprehensive information system in support of the Resource Conservation and Recovery Act (RCRA) of 1976 and the Hazardous and Solid Waste Amendments (HSWA) of 1984. It tracks many types of information about generators, transporters, treaters, storers, and disposers of hazardous waste.

Click this hyperlink while viewing on your computer to access additional FINDS: detail in the EDR Site Report.

**CB527  
 NW  
 < 1/8  
 0.086 mi.  
 456 ft.**

**ELSIE LEMON  
 4622 SAN SEBASTIAN AVENUE  
 OAKLAND, CA 94602  
 Site 11 of 11 in cluster CB**

**RCRA NonGen / NLR 1026709697  
 CAC003097796**

**Actual:  
 326 ft.**

**RCRA Listings:**  
 Date Form Received by Agency: 20201218  
 Handler Name: Elsie Lemon  
 Handler Address: 4622 SAN SEBASTIAN AVENUE  
 Handler City,State,Zip: OAKLAND, CA 94602  
 EPA ID: CAC003097796  
 Contact Name: ELSIE LEMON  
 Contact Address: 4622 SAN SEBASTIAN AVENUE  
 Contact City,State,Zip: OAKLAND, CA 94602  
 Contact Telephone: 510-530-6513  
 Contact Fax: Not reported  
 Contact Email: MELISA@ENV-REM.COM  
 Contact Title: Not reported  
 EPA Region: 09  
 Land Type: Not reported  
 Federal Waste Generator Description: Not a generator, verified  
 Non-Notifier: Not reported  
 Biennial Report Cycle: Not reported  
 Accessibility: Not reported

**Focus Map:  
 9**

Map ID  
 Direction  
 Distance  
 Elevation

MAP FINDINGS

Site

Database(s)

EDR ID Number  
 EPA ID Number

**ELSIE LEMON (Continued)**

**1026709697**

Active Site Indicator:	Not reported
State District Owner:	Not reported
State District:	Not reported
Mailing Address:	4622 SAN SEBASTIAN AVENUE
Mailing City,State,Zip:	OAKLAND, CA 94602
Owner Name:	Elsie Lemon
Owner Type:	Other
Operator Name:	Elsie Lemon
Operator Type:	Other
Short-Term Generator Activity:	No
Importer Activity:	No
Mixed Waste Generator:	No
Transporter Activity:	No
Transfer Facility Activity:	No
Recycler Activity with Storage:	No
Small Quantity On-Site Burner Exemption:	No
Smelting Melting and Refining Furnace Exemption:	No
Underground Injection Control:	No
Off-Site Waste Receipt:	No
Universal Waste Indicator:	No
Universal Waste Destination Facility:	No
Federal Universal Waste:	No
Active Site State-Reg Handler:	---
Federal Facility Indicator:	Not reported
Hazardous Secondary Material Indicator:	N
Sub-Part K Indicator:	Not reported
2018 GPRA Permit Baseline:	Not on the Baseline
2018 GPRA Renewals Baseline:	Not on the Baseline
202 GPRA Corrective Action Baseline:	No
Subject to Corrective Action Universe:	No
Non-TSDFs Where RCRA CA has Been Imposed Universe:	No
Corrective Action Priority Ranking:	No NCAPS ranking
Environmental Control Indicator:	No
Institutional Control Indicator:	No
Human Exposure Controls Indicator:	N/A
Groundwater Controls Indicator:	N/A
Significant Non-Complier Universe:	No
Unaddressed Significant Non-Complier Universe:	No
Addressed Significant Non-Complier Universe:	No
Significant Non-Complier With a Compliance Schedule Universe:	No
Financial Assurance Required:	Not reported
Handler Date of Last Change:	20201218
Recognized Trader-Importer:	No
Recognized Trader-Exporter:	No
Importer of Spent Lead Acid Batteries:	No
Exporter of Spent Lead Acid Batteries:	No
Recycler Activity Without Storage:	No
Manifest Broker:	No
Sub-Part P Indicator:	No

Handler - Owner Operator:

Owner/Operator Indicator: Operator

Owner/Operator Name: ELSIE LEMON

Legal Status: Other

Date Became Current: Not reported

Date Ended Current: Not reported

Map ID  
 Direction  
 Distance  
 Elevation

MAP FINDINGS

Site

Database(s)

EDR ID Number  
 EPA ID Number

**ELSIE LEMON (Continued)**

**1026709697**

Owner/Operator Address: 4622 SAN SEBASTIAN AVENUE  
 Owner/Operator City,State,Zip: OAKLAND, CA 94602  
 Owner/Operator Telephone: 510-530-6513  
 Owner/Operator Telephone Ext: Not reported  
 Owner/Operator Fax: Not reported  
 Owner/Operator Email: Not reported

Owner/Operator Indicator: Owner  
 Owner/Operator Name: ELSIE LEMON  
 Legal Status: Other  
 Date Became Current: Not reported  
 Date Ended Current: Not reported  
 Owner/Operator Address: 4622 SAN SEBASTIAN AVENUE  
 Owner/Operator City,State,Zip: OAKLAND, CA 94602  
 Owner/Operator Telephone: 510-530-6513  
 Owner/Operator Telephone Ext: Not reported  
 Owner/Operator Fax: Not reported  
 Owner/Operator Email: Not reported

Historic Generators:  
 Receive Date: 20201218  
 Handler Name: ELSIE LEMON  
 Federal Waste Generator Description: Not a generator, verified  
 State District Owner: Not reported  
 Large Quantity Handler of Universal Waste: No  
 Recognized Trader Importer: No  
 Recognized Trader Exporter: No  
 Spent Lead Acid Battery Importer: No  
 Spent Lead Acid Battery Exporter: No  
 Current Record: Yes  
 Non Storage Recycler Activity: Not reported  
 Electronic Manifest Broker: Not reported

List of NAICS Codes and Descriptions:  
 NAICS Code: 56299  
 NAICS Description: ALL OTHER WASTE MANAGEMENT SERVICES

Facility Has Received Notices of Violations:  
 Violations: No Violations Found

Evaluation Action Summary:  
 Evaluations: No Evaluations Found

**BN528 GILLINGHAM, JESSE**  
**NNW 1351 BATES ROAD**  
**< 1/8 OAKLAND, CA 94610**  
**0.086 mi.**  
**456 ft. Site 4 of 4 in cluster BN**

**HWTS S124676553**  
**HAZNET N/A**

**Actual:** HWTS:  
**186 ft.** Name: GILLINGHAM, JESSE  
**Focus Map:** Address: 1351 BATES ROAD  
**8** Address 2: Not reported  
 City,State,Zip: OAKLAND, CA 94610  
 EPA ID: CAC002957251

Map ID  
Direction  
Distance  
Elevation

MAP FINDINGS

Site

Database(s)

EDR ID Number  
EPA ID Number

**GILLINGHAM, JESSE (Continued)**

**S124676553**

Inactive Date: 07/14/2018  
Create Date: 04/13/2018  
Last Act Date: Not reported  
Mailing Name: Not reported  
Mailing Address: 1351 BATES ROAD  
Mailing Address 2: Not reported  
Mailing City,State,Zip: OAKLAND, CA 94610  
Owner Name: GILLINGHAM, JESSE  
Owner Address: 1351 BATES ROAD  
Owner Address 2: Not reported  
Owner City,State,Zip: OAKLAND, CA 94610  
Owner Phone: Not reported  
Owner Fax: Not reported  
Contact Name: GILLINGHAM, JESSE  
Contact Address: 1351 BATES ROAD  
Contact Address 2: Not reported  
City,State,Zip: OAKLAND, CA 94610  
Contact Phone: Not reported  
Contact Fax: Not reported  
Facility Status: Inactive  
Facility Type: TEMPORARY  
Category: STATE  
Latitude: 37.80642  
Longitude: -122.227757

**HAZNET:**

Name: GILLINGHAM JESSE  
Address: 1351 BATES ROAD  
Address 2: Not reported  
City,State,Zip: OAKLAND, CA 94610  
Contact: GILLINGHAM JESSE  
Telephone: 4155044994  
Mailing Name: Not reported  
Mailing Address: 1351 BATES ROAD  
  
Year: 2018  
Gepaid: CAC002957251  
TSD EPA ID: CAD981382732  
CA Waste Code: 151 - Asbestos containing waste  
Disposal Method: H132 - Landfill Or Surface Impoundment That Will Be Closed As Landfill( To Include On-Site Treatment And/Or Stabilization)  
  
Tons: 0.23000

**Detail Two:**

Year: 2018  
EM Manifest ID: 018499014JJK20180416\_D\_1  
Shipment Date: 4/16/2018  
Receipt Date: 4/23/2018  
Manifest Number: 018499014JJK  
Generator EPA ID: CAC002957251  
Name: GILLINGHAM JESSE 42-041819  
Address: Not reported  
Address 2: Not reported  
City: Not reported  
Zip: Not reported



Map ID  
 Direction  
 Distance  
 Elevation

MAP FINDINGS

Site

Database(s)

EDR ID Number  
 EPA ID Number

**GILLINGHAM, JESSE (Continued)**

**S124676553**

Telephone:	Not reported
Contact:	Not reported
Contact Telephone:	Not reported
Transporter 1 EPA ID:	CAR000050815
Transporter 1 Emergency Number:	Not reported
Transporter 2 EPA ID:	CAR000272773
Transporter 2 Emergency Number:	Not reported
TSDF EPA ID:	CAD981382732
TSDF Name:	ALTAMONT LANDFILL
TSDF Address 1:	Not reported
TSDF Address 2:	Not reported
TSDF City:	Not reported
TSDF Zip:	Not reported
TSDF Telephone:	Not reported
State:	
Year:	2018
EM Manifest ID:	018499014JJK20180416_D_1
Generator EPA ID:	CAC002957251
Shipment Date:	2018-04-16
Manifest Number:	018499014JJK
Line Number:	1
Method Code:	H132
Quantity Tons:	0.23000
Quantity Waste:	1.000000
Quantity Unit:	Y
Number of Containers:	14
Type of Container:	NULL
Quantity Type:	NULL
State Code:	151

**CC529**    **WILSON, CLAIRE**  
**NNW**    **1305 BATES ROAD**  
**< 1/8**    **OAKLAND, CA 94610**  
**0.087 mi.**  
**458 ft.**    **Site 1 of 3 in cluster CC**

**HWTS**    **S123072858**  
**HAZNET**    **N/A**

<b>Actual:</b>	HWTS:	
<b>171 ft.</b>	Name:	WILSON, CLAIRE
<b>Focus Map:</b>	Address:	1305 BATES ROAD
<b>8</b>	Address 2:	Not reported
	City,State,Zip:	OAKLAND, CA 94610
	EPA ID:	CAC002937151
	Inactive Date:	02/17/2018
	Create Date:	11/17/2017
	Last Act Date:	Not reported
	Mailing Name:	Not reported
	Mailing Address:	1305 BATES ROAD
	Mailing Address 2:	Not reported
	Mailing City,State,Zip:	OAKLAND, CA 94610
	Owner Name:	WILSON, CLAIRE
	Owner Address:	1305 BATES ROAD
	Owner Address 2:	Not reported
	Owner City,State,Zip:	OAKLAND, CA 94610
	Owner Phone:	Not reported
	Owner Fax:	Not reported
	Contact Name:	WILSON, CLAIRE

Map ID  
Direction  
Distance  
Elevation

MAP FINDINGS

Site

Database(s)

EDR ID Number  
EPA ID Number

**WILSON, CLAIRE (Continued)**

**S123072858**

Contact Address: 1305 BATES ROAD  
Contact Address 2: Not reported  
City,State,Zip: OAKLAND, CA 94610  
Contact Phone: Not reported  
Contact Fax: Not reported  
Facility Status: Inactive  
Facility Type: TEMPORARY  
Category: STATE  
Latitude: 37.806129  
Longitude: -122.228522

**HAZNET:**

Name: WILSON, CLAIRE  
Address: 1305 BATES ROAD  
Address 2: Not reported  
City,State,Zip: OAKLAND, CA 94610  
Contact: WILSON, CLAIRE  
Telephone: 9252505094  
Mailing Name: Not reported  
Mailing Address: 1305 BATES ROAD

Year: 2017  
Gepaid: CAC002937151  
TSD EPA ID: CAD981382732  
CA Waste Code: 151 - Asbestos containing waste  
Disposal Method: H132 - Landfill Or Surface Impoundment That Will Be Closed As Landfill( To Include On-Site Treatment And/Or Stabilization)  
Tons: 0.23

**Additional Info:**

Year: 2017  
Gen EPA ID: CAC002937151

Shipment Date: 20171120  
Creation Date: 7/30/2018 18:30:20  
Receipt Date: 20171128  
Manifest ID: 016257528JJK  
Trans EPA ID: CAR000050815  
Trans Name: PW STEPHENS ENVIRONMENTAL INC  
Trans 2 EPA ID: CAR000272773  
Trans 2 Name: UNIWASTE LLC  
TSD EPA ID: CAD981382732  
Trans Name: ALTAMONT LANDFILL  
TSD EPA ID: Not reported  
TSD EPA Name: Not reported  
Waste Code Description: 151 - Asbestos-containing waste  
RCRA Code: Not reported  
Meth Code: H132 - Landfill Or Surface Impoundment That Will Be Closed As Landfill( To Include On-Site Treatment And/Or Stabilization)  
Quantity Tons: 0.23  
Waste Quantity: 1  
Quantity Unit: Y  
Additional Code 1: Not reported  
Additional Code 2: Not reported  
Additional Code 3: Not reported

Map ID  
Direction  
Distance  
Elevation

MAP FINDINGS

Site

Database(s)

EDR ID Number  
EPA ID Number

**WILSON, CLAIRE (Continued)**

**S123072858**

Additional Code 4: Not reported  
Additional Code 5: Not reported

**BW530**  
**NNW**  
**< 1/8**  
**0.087 mi.**  
**459 ft.**

**DORA CHOW**  
**1146 NORWOOD AVE**  
**OAKLAND, CA 94610**  
**Site 5 of 8 in cluster BW**

**HWTS** **S117289423**  
**HAZNET** **N/A**

**Actual:**  
**203 ft.**

**Focus Map:**  
**8**

**HWTS:**  
Name: DORA CHOW  
Address: 1146 NORWOOD AVE  
Address 2: Not reported  
City,State,Zip: OAKLAND, CA 94610  
EPA ID: CAC002726441  
Inactive Date: 07/12/2013  
Create Date: 04/12/2013  
Last Act Date: Not reported  
Mailing Name: Not reported  
Mailing Address: 1146 NORWOOD AVE  
Mailing Address 2: Not reported  
Mailing City,State,Zip: OAKLAND, CA 946101873  
Owner Name: DORA CHOW  
Owner Address: 1146 NORWOOD AVE  
Owner Address 2: Not reported  
Owner City,State,Zip: OAKLAND, CA 946101873  
Owner Phone: Not reported  
Owner Fax: Not reported  
Contact Name: DORA CHOW  
Contact Address: 1146 NORWOOD AVE  
Contact Address 2: Not reported  
City,State,Zip: OAKLAND, CA 946101873  
Contact Phone: Not reported  
Contact Fax: Not reported  
Facility Status: Inactive  
Facility Type: TEMPORARY  
Category: STATE  
Latitude: 37.808494  
Longitude: -122.224008

**HAZNET:**

Name: DORA CHOW  
Address: 1146 NORWOOD AVE  
Address 2: Not reported  
City,State,Zip: OAKLAND, CA 946101873  
Contact: DORA CHOW  
Telephone: 4158259822  
Mailing Name: Not reported  
Mailing Address: 1146 NORWOOD AVE

Year: 2013  
Gepaid: CAC002726441  
TSD EPA ID: CAD981382732  
CA Waste Code: 151 - Asbestos containing waste  
Disposal Method: H132 - Landfill Or Surface Impoundment That Will Be Closed As Landfill( To Include On-Site Treatment And/Or Stabilization)  
Tons: 0.4

Map ID  
 Direction  
 Distance  
 Elevation

MAP FINDINGS

Site

Database(s)

EDR ID Number  
 EPA ID Number

**DORA CHOW (Continued)**

**S117289423**

Additional Info:  
 Year: 2013  
 Gen EPA ID: CAC002726441

Shipment Date: 20130415  
 Creation Date: 6/10/2013 22:15:06  
 Receipt Date: 20130422  
 Manifest ID: 010884757JJK  
 Trans EPA ID: CAL000291177  
 Trans Name: SYNERGY ENTERPRISES INC  
 Trans 2 EPA ID: CAR000037283  
 Trans 2 Name: WORLD ENVIRONMENTAL & ENERGY  
 TSDf EPA ID: CAD981382732  
 Trans Name: ALTAMONT LANDFILL  
 TSDf Alt EPA ID: Not reported  
 TSDf Alt Name: Not reported  
 Waste Code Description: 151 - Asbestos-containing waste  
 RCRA Code: Not reported  
 Meth Code: H132 - Landfill Or Surface Impoundment That Will Be Closed As Landfill( To Include On-Site Treatment And/Or Stabilization)

Quantity Tons: 0.4  
 Waste Quantity: 1  
 Quantity Unit: Y  
 Additional Code 1: Not reported  
 Additional Code 2: Not reported  
 Additional Code 3: Not reported  
 Additional Code 4: Not reported  
 Additional Code 5: Not reported

<p><b>CD531</b>  <b>NW</b>  <b>&lt; 1/8</b>  <b>0.087 mi.</b>  <b>460 ft.</b></p>	<p><b>GEORGE BIBBINS</b>  <b>3999 GREENWOOD AVE</b>  <b>OAKLAND, CA 94602</b></p> <p><b>Site 1 of 4 in cluster CD</b></p>	<p><b>RCRA NonGen / NLR</b></p>	<p><b>1026820008</b>  <b>CAC003132868</b></p>
---	---	---------------------------------	---

<p><b>Actual:</b>  <b>208 ft.</b></p> <p><b>Focus Map:</b>  <b>8</b></p>	<p>RCRA Listings:        Date Form Received by Agency: 20210805        Handler Name: George Bibbins        Handler Address: 3999 GREENWOOD AVE        Handler City,State,Zip: OAKLAND, CA 94602        EPA ID: CAC003132868        Contact Name: GEORGE BIBBINS        Contact Address: 3999 GREENWOOD AVE        Contact City,State,Zip: OAKLAND, CA 94602        Contact Telephone: 510-292-8900        Contact Fax: Not reported        Contact Email: SHERNANDEZ@AMGOFCA.COM        Contact Title: Not reported        EPA Region: 09        Land Type: Not reported        Federal Waste Generator Description: Not a generator, verified        Non-Notifier: Not reported        Biennial Report Cycle: Not reported        Accessibility: Not reported        Active Site Indicator: Not reported        State District Owner: Not reported        State District: Not reported</p>	
--	---	--

Map ID  
 Direction  
 Distance  
 Elevation

MAP FINDINGS

Site

Database(s)

EDR ID Number  
 EPA ID Number

**GEORGE BIBBINS (Continued)**

**1026820008**

Mailing Address:	3999 GREENWOOD AVE
Mailing City,State,Zip:	OAKLAND, CA 94602
Owner Name:	George Bibbins
Owner Type:	Other
Operator Name:	George Bibbins
Operator Type:	Other
Short-Term Generator Activity:	No
Importer Activity:	No
Mixed Waste Generator:	No
Transporter Activity:	No
Transfer Facility Activity:	No
Recycler Activity with Storage:	No
Small Quantity On-Site Burner Exemption:	No
Smelting Melting and Refining Furnace Exemption:	No
Underground Injection Control:	No
Off-Site Waste Receipt:	No
Universal Waste Indicator:	No
Universal Waste Destination Facility:	No
Federal Universal Waste:	No
Active Site State-Reg Handler:	---
Federal Facility Indicator:	Not reported
Hazardous Secondary Material Indicator:	N
Sub-Part K Indicator:	Not reported
2018 GPRA Permit Baseline:	Not on the Baseline
2018 GPRA Renewals Baseline:	Not on the Baseline
202 GPRA Corrective Action Baseline:	No
Subject to Corrective Action Universe:	No
Non-TSDFs Where RCRA CA has Been Imposed Universe:	No
Corrective Action Priority Ranking:	No NCAPS ranking
Environmental Control Indicator:	No
Institutional Control Indicator:	No
Human Exposure Controls Indicator:	N/A
Groundwater Controls Indicator:	N/A
Significant Non-Complier Universe:	No
Unaddressed Significant Non-Complier Universe:	No
Addressed Significant Non-Complier Universe:	No
Significant Non-Complier With a Compliance Schedule Universe:	No
Financial Assurance Required:	Not reported
Handler Date of Last Change:	20210809
Recognized Trader-Importer:	No
Recognized Trader-Exporter:	No
Importer of Spent Lead Acid Batteries:	No
Exporter of Spent Lead Acid Batteries:	No
Recycler Activity Without Storage:	No
Manifest Broker:	No
Sub-Part P Indicator:	No

Handler - Owner Operator:

Owner/Operator Indicator:	Owner
Owner/Operator Name:	GEORGE BIBBINS
Legal Status:	Other
Date Became Current:	Not reported
Date Ended Current:	Not reported
Owner/Operator Address:	3999 GREENWOOD AVE
Owner/Operator City,State,Zip:	OAKLAND, CA 94602
Owner/Operator Telephone:	510-292-8900

Map ID  
Direction  
Distance  
Elevation

MAP FINDINGS

Site

Database(s)

EDR ID Number  
EPA ID Number

**GEORGE BIBBINS (Continued)**

**1026820008**

Owner/Operator Telephone Ext: Not reported  
Owner/Operator Fax: Not reported  
Owner/Operator Email: Not reported  
  
Owner/Operator Indicator: Operator  
Owner/Operator Name: GEORGE BIBBINS  
Legal Status: Other  
Date Became Current: Not reported  
Date Ended Current: Not reported  
Owner/Operator Address: 3999 GREENWOOD AVE  
Owner/Operator City,State,Zip: OAKLAND, CA 94602  
Owner/Operator Telephone: 510-292-8900  
Owner/Operator Telephone Ext: Not reported  
Owner/Operator Fax: Not reported  
Owner/Operator Email: Not reported

Historic Generators:

Receive Date: 20210805  
Handler Name: GEORGE BIBBINS  
Federal Waste Generator Description: Not a generator, verified  
State District Owner: Not reported  
Large Quantity Handler of Universal Waste: No  
Recognized Trader Importer: No  
Recognized Trader Exporter: No  
Spent Lead Acid Battery Importer: No  
Spent Lead Acid Battery Exporter: No  
Current Record: Yes  
Non Storage Recycler Activity: No  
Electronic Manifest Broker: No

List of NAICS Codes and Descriptions:

NAICS Code: 56299  
NAICS Description: ALL OTHER WASTE MANAGEMENT SERVICES

Facility Has Received Notices of Violations:

Violations: No Violations Found

Evaluation Action Summary:

Evaluations: No Evaluations Found

**CD532 GEORGE BIBBINS**  
**NW 3999 GREENWOOD AVE**  
**< 1/8 OAKLAND, CA 94602**  
**0.087 mi.**  
**460 ft. Site 2 of 4 in cluster CD**

**HWTS S128346094**  
**N/A**

**Actual:** 208 ft. HWTS:  
**Focus Map:** 8  
Name: GEORGE BIBBINS  
Address: 3999 GREENWOOD AVE  
Address 2: Not reported  
City,State,Zip: OAKLAND, CA 94602  
EPA ID: CAC003132868  
Inactive Date: 11/04/2021  
Create Date: 08/05/2021  
Last Act Date: Not reported

Map ID  
Direction  
Distance  
Elevation

MAP FINDINGS

Site

Database(s)

EDR ID Number  
EPA ID Number

**GEORGE BIBBINS (Continued)**

**S128346094**

Mailing Name: Not reported  
Mailing Address: 3999 GREENWOOD AVE  
Mailing Address 2: Not reported  
Mailing City,State,Zip: OAKLAND, CA 94602  
Owner Name: GEORGE BIBBINS  
Owner Address: 3999 GREENWOOD AVE  
Owner Address 2: Not reported  
Owner City,State,Zip: OAKLAND, CA 94602  
Owner Phone: Not reported  
Owner Fax: Not reported  
Contact Name: GEORGE BIBBINS  
Contact Address: 3999 GREENWOOD AVE  
Contact Address 2: Not reported  
City,State,Zip: OAKLAND, CA 94602  
Contact Phone: Not reported  
Contact Fax: Not reported  
Facility Status: Inactive  
Facility Type: TEMPORARY  
Category: STATE  
Latitude: 37.80696298  
Longitude: -122.22646603

**CD533 NW**  
**< 1/8**  
**0.087 mi.**  
**460 ft.**  
**GEORGE BIBBINS**  
**3999 GREENWOOD AVE**  
**OAKLAND, CA 94602**  
**Site 3 of 4 in cluster CD**

**ECHO 1026911111**  
**N/A**

**Actual:** 208 ft.  
**Focus Map:** 8  
ECHO:  
Envid: 1026911111  
Registry ID: 110071114488  
DFR URL: <http://echo.epa.gov/detailed-facility-report?fid=110071114488>  
Name: GEORGE BIBBINS  
Address: 3999 GREENWOOD AVE  
City,State,Zip: OAKLAND, CA 94602

**534 SE**  
**< 1/8**  
**0.088 mi.**  
**465 ft.**  
**DANIEL WINKLER & ASSOCIATES**  
**6695 GUNN DR**  
**OAKLAND, CA 94611**

**HWTS S124602059**  
**N/A**

**Actual:** 920 ft.  
**Focus Map:** 6  
HWTS:  
Name: DANIEL WINKLER & ASSOCIATES  
Address: 6695 GUNN DR  
Address 2: Not reported  
City,State,Zip: OAKLAND, CA 94611  
EPA ID: CAC002645970  
Inactive Date: 02/28/2010  
Create Date: 08/31/2009  
Last Act Date: Not reported  
Mailing Name: Not reported  
Mailing Address: 535 PIERCE ST  
Mailing Address 2: Not reported  
Mailing City,State,Zip: ALBANY, CA 947061000  
Owner Name: DANIEL WINKLER & ASSOCIATES

Map ID  
Direction  
Distance  
Elevation

MAP FINDINGS

Site

Database(s)

EDR ID Number  
EPA ID Number

**DANIEL WINKLER & ASSOCIATES (Continued)**

**S124602059**

Owner Address: 535 PIERCE ST  
Owner Address 2: Not reported  
Owner City,State,Zip: ALBANY, CA 947061000  
Owner Phone: Not reported  
Owner Fax: Not reported  
Contact Name: JOE JIN  
Contact Address: 535 PIERCE ST  
Contact Address 2: Not reported  
City,State,Zip: ALBANY, CA 947061000  
Contact Phone: Not reported  
Contact Fax: Not reported  
Facility Status: Inactive  
Facility Type: TEMPORARY  
Category: STATE  
Latitude: 37.83454  
Longitude: -122.190927

**CE535**  
**SSE**  
**< 1/8**  
**0.088 mi.**  
**465 ft.**

**LESLIE CRISFIELD**  
**1426 EVERETT AVE**  
**OAKLAND, CA 94602**  
**Site 1 of 9 in cluster CE**

**FINDS 1026450971**  
**N/A**

**Actual:**  
**301 ft.**

**FINDS:**  
Registry ID: 110070809409

**Focus Map:**  
**9**

[Click Here for FRS Facility Detail Report:](#)

Environmental Interest/Information System:

The Resource Conservation and Recovery Act Information System (RCRAInfo) is EPA's comprehensive information system in support of the Resource Conservation and Recovery Act (RCRA) of 1976 and the Hazardous and Solid Waste Amendments (HSWA) of 1984. It tracks many types of information about generators, transporters, treaters, storers, and disposers of hazardous waste.

[Click this hyperlink](#) while viewing on your computer to access additional FINDS: detail in the EDR Site Report.

**CE536**  
**SSE**  
**< 1/8**  
**0.088 mi.**  
**465 ft.**

**LESLIE CRISFIELD**  
**1426 EVERETT AVE**  
**OAKLAND, CA 94602**  
**Site 2 of 9 in cluster CE**

**ECHO 1026216462**  
**N/A**

**Actual:**  
**301 ft.**

**ECHO:**  
Envid: 1026216462  
Registry ID: 110070809409  
DFR URL: <http://echo.epa.gov/detailed-facility-report?fid=110070809409>  
Name: LESLIE CRISFIELD  
Address: 1426 EVERETT AVE  
City,State,Zip: OAKLAND, CA 94602

**Focus Map:**  
**9**



MAP FINDINGS

Map ID  
Direction  
Distance  
Elevation

Site

Database(s)

EDR ID Number  
EPA ID Number

**CE537**     **LESLIE CRISFIELD**  
**SSE**        **1426 EVERETT AVE**  
**< 1/8**       **OAKLAND, CA 94602**  
**0.088 mi.**  
**465 ft.**      **Site 3 of 9 in cluster CE**

**HWTS**     **S126379804**  
**HAZNET**   **N/A**

**Actual:**  
**301 ft.**

**HWTS:**

**Focus Map:**  
**9**

Name:                    LESLIE CRISFIELD  
Address:                  1426 EVERETT AVE  
Address 2:                Not reported  
City,State,Zip:         OAKLAND, CA 94602  
EPA ID:                    CAC003067102  
Inactive Date:          08/14/2020  
Create Date:             05/15/2020  
Last Act Date:          Not reported  
Mailing Name:           Not reported  
Mailing Address:        1426 EVERETT AVE  
Mailing Address 2:      Not reported  
Mailing City,State,Zip: OAKLAND, CA 94602  
Owner Name:             LESLIE CRISFIELD  
Owner Address:         1426 EVERETT AVE  
Owner Address 2:       Not reported  
Owner City,State,Zip: OAKLAND, CA 94602  
Owner Phone:            Not reported  
Owner Fax:                Not reported  
Contact Name:           LESLIE CRISFIELD  
Contact Address:        1426 EVERETT AVE  
Contact Address 2:      Not reported  
City,State,Zip:         OAKLAND, CA 94602  
Contact Phone:          Not reported  
Contact Fax:              Not reported  
Facility Status:         Inactive  
Facility Type:            TEMPORARY  
Category:                 STATE  
Latitude:                  37.80773267  
Longitude:                -122.21821514

**HAZNET:**

Name:                    LESLIE CRISFIELD  
Address:                  1426 EVERETT AVE  
Address 2:                Not reported  
City,State,Zip:         OAKLAND, CA 94602  
Contact:                  LESLIE CRISFIELD  
Telephone:                5105177633  
Mailing Name:            Not reported  
Mailing Address:        1426 EVERETT AVE

Year:                      2020  
Gepaid:                    CAC003067102  
TSD EPA ID:              CAD981382732  
CA Waste Code:         151 - Asbestos containing waste  
Disposal Method:        H132 - Landfill Or Surface Impoundment That Will Be Closed As  
Landfill( To Include On-Site Treatment And/Or Stabilization)  
Tons:                        0.23

**Additional Info:**

Year:                      2020

Map ID  
Direction  
Distance  
Elevation

MAP FINDINGS

Site

Database(s)

EDR ID Number  
EPA ID Number

**LESLIE CRISFIELD (Continued)**

**S126379804**

Gen EPA ID: CAC003067102  
Shipment Date: 5/18/2020  
Creation Date: 5/28/2020  
Receipt Date: 5/20/2020  
Manifest ID: 021327287JJK  
Trans EPA ID: CAL000291177  
Trans Name: SYNERGY ENTERPRISES INC  
Trans 2 EPA ID: CAR000272773  
Trans 2 Name: UNI WASTE LLC  
TSDf EPA ID: CAD981382732  
Trans Name: ALTAMONT LANDFILL & RESOURCE RECOVERY FACILITY  
TSDf Alt EPA ID: Not reported  
TSDf Alt Name: Not reported  
Waste Code Description: 151 - Asbestos-containing waste  
RCRA Code: Not reported  
Meth Code: H132 - Landfill Or Surface Impoundment That Will Be Closed As Landfill( To Include On-Site Treatment And/Or Stabilization)  
Quantity Tons: 0.23  
Waste Quantity: 1  
Quantity Unit: Y  
Additional Code 1: Not reported  
Additional Code 2: Not reported  
Additional Code 3: Not reported  
Additional Code 4: Not reported  
Additional Code 5: Not reported

Detail Two:

Year: 2020  
EM Manifest ID: 2b79eaca-d869-4a73-a5ce-7f2987db4630  
Shipment Date: 5/18/2020  
Receipt Date: 5/20/2020  
Manifest Number: 021327287JJK  
Generator EPA ID: CAC003067102  
Name: LESLIE CRISFIELD  
Address: 1426 EVERETT AVE  
Address 2: Not reported  
City: OAKLAND  
Zip: 94602  
Telephone: 800-439-9610  
Contact: LESLIE CRISFIELD  
Contact Telephone: 510-517-7633  
Transporter 1 EPA ID: CAL000291177  
Transporter 1 Emergency Number: Not reported  
Transporter 2 EPA ID: CAR000272773  
Transporter 2 Emergency Number: Not reported  
TSDf EPA ID: CAD981382732  
TSDf Name: ALTAMONT LANDFILL & RESOURCE RECOVERY FACILITY  
TSDf Address 1: ALTAMONT PASS RD  
TSDf Address 2: Not reported  
TSDf City: LIVERMORE  
TSDf Zip: 94551  
TSDf Telephone: Not reported

State:

Year: 2020  
EM Manifest ID: 2b79eaca-d869-4a73-a5ce-7f2987db4630

Map ID  
 Direction  
 Distance  
 Elevation

MAP FINDINGS

Site

Database(s)

EDR ID Number  
 EPA ID Number

**LESLIE CRISFIELD (Continued)**

**S126379804**

Generator EPA ID: CAC003067102  
 Shipment Date: 2020-05-18  
 Manifest Number: 021327287JJK  
 Line Number: 1  
 Method Code: H132  
 Quantity Tons: 0.23000  
 Quantity Waste: 1.000000  
 Quantity Unit: Y  
 Number of Containers: 9  
 Type of Container: Burlap, cloth, paper, or plastic bags  
 Quantity Type: Cubic Yards  
 State Code: 151

**CE538**  
**SSE**  
 < 1/8  
 0.088 mi.  
 465 ft.

**LESLIE CRISFIELD**  
**1426 EVERETT AVE**  
**OAKLAND, CA 94602**  
 Site 4 of 9 in cluster CE

**RCRA NonGen / NLR 1026167065**  
**CAC003067102**

**Actual:**  
 301 ft.  
**Focus Map:**  
 9

RCRA Listings:  
 Date Form Received by Agency: 20200515  
 Handler Name: Leslie Crisfield  
 Handler Address: 1426 EVERETT AVE  
 Handler City,State,Zip: OAKLAND, CA 94602  
 EPA ID: CAC003067102  
 Contact Name: LESLIE CRISFIELD  
 Contact Address: 1426 EVERETT AVE  
 Contact City,State,Zip: OAKLAND, CA 94602  
 Contact Telephone: 510-517-7633  
 Contact Fax: Not reported  
 Contact Email: NATALY.RIVERA@SYNERGYCOMPANIES.ORG  
 Contact Title: Not reported  
 EPA Region: 09  
 Land Type: Not reported  
 Federal Waste Generator Description: Not a generator, verified  
 Non-Notifier: Not reported  
 Biennial Report Cycle: Not reported  
 Accessibility: Not reported  
 Active Site Indicator: Not reported  
 State District Owner: Not reported  
 State District: Not reported  
 Mailing Address: 1426 EVERETT AVE  
 Mailing City,State,Zip: OAKLAND, CA 94602  
 Owner Name: Leslie Crisfield  
 Owner Type: Other  
 Operator Name: Leslie Crisfield  
 Operator Type: Other  
 Short-Term Generator Activity: No  
 Importer Activity: No  
 Mixed Waste Generator: No  
 Transporter Activity: No  
 Transfer Facility Activity: No  
 Recycler Activity with Storage: No  
 Small Quantity On-Site Burner Exemption: No  
 Smelting Melting and Refining Furnace Exemption: No  
 Underground Injection Control: No  
 Off-Site Waste Receipt: No

Map ID  
 Direction  
 Distance  
 Elevation

MAP FINDINGS

Site

Database(s)

EDR ID Number  
 EPA ID Number

**LESLIE CRISFIELD (Continued)**

**1026167065**

Universal Waste Indicator:	No
Universal Waste Destination Facility:	No
Federal Universal Waste:	No
Active Site State-Reg Handler:	---
Federal Facility Indicator:	Not reported
Hazardous Secondary Material Indicator:	N
Sub-Part K Indicator:	Not reported
2018 GPRC Permit Baseline:	Not on the Baseline
2018 GPRC Renewals Baseline:	Not on the Baseline
202 GPRC Corrective Action Baseline:	No
Subject to Corrective Action Universe:	No
Non-TSDFs Where RCRA CA has Been Imposed Universe:	No
Corrective Action Priority Ranking:	No NCAPS ranking
Environmental Control Indicator:	No
Institutional Control Indicator:	No
Human Exposure Controls Indicator:	N/A
Groundwater Controls Indicator:	N/A
Significant Non-Complier Universe:	No
Unaddressed Significant Non-Complier Universe:	No
Addressed Significant Non-Complier Universe:	No
Significant Non-Complier With a Compliance Schedule Universe:	No
Financial Assurance Required:	Not reported
Handler Date of Last Change:	20200515
Recognized Trader-Importer:	No
Recognized Trader-Exporter:	No
Importer of Spent Lead Acid Batteries:	No
Exporter of Spent Lead Acid Batteries:	No
Recycler Activity Without Storage:	No
Manifest Broker:	No
Sub-Part P Indicator:	No

Handler - Owner Operator:

Owner/Operator Indicator:	Owner
Owner/Operator Name: LESLIE CRISFIELD	
Legal Status:	Other
Date Became Current:	Not reported
Date Ended Current:	Not reported
Owner/Operator Address:	1426 EVERETT AVE
Owner/Operator City,State,Zip:	OAKLAND, CA 94602
Owner/Operator Telephone:	510-517-7633
Owner/Operator Telephone Ext:	Not reported
Owner/Operator Fax:	Not reported
Owner/Operator Email:	Not reported

Owner/Operator Indicator:	Operator
Owner/Operator Name: LESLIE CRISFIELD	
Legal Status:	Other
Date Became Current:	Not reported
Date Ended Current:	Not reported
Owner/Operator Address:	1426 EVERETT AVE
Owner/Operator City,State,Zip:	OAKLAND, CA 94602
Owner/Operator Telephone:	510-517-7633
Owner/Operator Telephone Ext:	Not reported
Owner/Operator Fax:	Not reported
Owner/Operator Email:	Not reported

Map ID  
Direction  
Distance  
Elevation

MAP FINDINGS

Site

Database(s)

EDR ID Number  
EPA ID Number

**LESLIE CRISFIELD (Continued)**

**1026167065**

Historic Generators:

Receive Date: 20200515  
Handler Name: LESLIE CRISFIELD  
Federal Waste Generator Description: Not a generator, verified  
State District Owner: Not reported  
Large Quantity Handler of Universal Waste: No  
Recognized Trader Importer: No  
Recognized Trader Exporter: No  
Spent Lead Acid Battery Importer: No  
Spent Lead Acid Battery Exporter: No  
Current Record: Yes  
Non Storage Recycler Activity: Not reported  
Electronic Manifest Broker: Not reported

List of NAICS Codes and Descriptions:

NAICS Code: 56299  
NAICS Description: ALL OTHER WASTE MANAGEMENT SERVICES

Facility Has Received Notices of Violations:

Violations: No Violations Found

Evaluation Action Summary:

Evaluations: No Evaluations Found

**CF539** **FRANK PINEDA**  
**SSE** **1419 E 38TH ST**  
**< 1/8** **OAKLAND, CA 94602**  
**0.088 mi.**  
**466 ft.** **Site 1 of 4 in cluster CF**

**HWTS** **S113785974**  
**HAZNET** **N/A**

**Actual:**  
**196 ft.**

**HWTS:**

**Focus Map:**  
**11**

Name: FRANK PINEDA  
Address: 1419 E 38TH ST  
Address 2: Not reported  
City,State,Zip: OAKLAND, CA 94602  
EPA ID: CAC002701379  
Inactive Date: 11/07/2012  
Create Date: 08/08/2012  
Last Act Date: Not reported  
Mailing Name: Not reported  
Mailing Address: 1419 E 38TH ST  
Mailing Address 2: Not reported  
Mailing City,State,Zip: OAKLAND, CA 946021124  
Owner Name: FRANK PINEDA  
Owner Address: 1419 E 38TH ST  
Owner Address 2: Not reported  
Owner City,State,Zip: OAKLAND, CA 946021124  
Owner Phone: Not reported  
Owner Fax: Not reported  
Contact Name: FRANK PINEDA  
Contact Address: 1419 E 38TH ST  
Contact Address 2: Not reported  
City,State,Zip: OAKLAND, CA 946021124  
Contact Phone: Not reported  
Contact Fax: Not reported

Map ID  
Direction  
Distance  
Elevation

MAP FINDINGS

Site

Database(s)

EDR ID Number  
EPA ID Number

**FRANK PINEDA (Continued)**

**S113785974**

Facility Status: Inactive  
Facility Type: TEMPORARY  
Category: STATE  
Latitude: 37.803811  
Longitude: -122.226982

**HAZNET:**

Name: FRANK PINEDA  
Address: 1419 E 38TH ST  
Address 2: Not reported  
City,State,Zip: OAKLAND, CA 946021124  
Contact: FRANK PINEDA  
Telephone: 5104992319  
Mailing Name: Not reported  
Mailing Address: 1419 E 38TH ST  
  
Year: 2012  
Gepaid: CAC002701379  
TSD EPA ID: CAD981382732  
CA Waste Code: 151 - Asbestos containing waste  
Disposal Method: H132 - Landfill Or Surface Impoundment That Will Be Closed As  
Landfill( To Include On-Site Treatment And/Or Stabilization)  
Tons: 0.4

**Additional Info:**

Year: 2012  
Gen EPA ID: CAC002701379  
  
Shipment Date: 20120809  
Creation Date: 9/26/2012 22:15:20  
Receipt Date: 20120815  
Manifest ID: 008630727JJK  
Trans EPA ID: CAR000050815  
Trans Name: PW STEPHENS ENVIRONMENTAL INC  
Trans 2 EPA ID: CAL000317320  
Trans 2 Name: UNIWASTE  
TSD EPA ID: CAD981382732  
Trans Name: ALTAMONT LANDFILL  
TSD Alt EPA ID: Not reported  
TSD Alt Name: Not reported  
Waste Code Description: 151 - Asbestos-containing waste  
RCRA Code: Not reported  
Meth Code: H132 - Landfill Or Surface Impoundment That Will Be Closed As  
Landfill( To Include On-Site Treatment And/Or Stabilization)  
Quantity Tons: 0.4  
Waste Quantity: 1  
Quantity Unit: Y  
Additional Code 1: Not reported  
Additional Code 2: Not reported  
Additional Code 3: Not reported  
Additional Code 4: Not reported  
Additional Code 5: Not reported

MAP FINDINGS

Map ID  
 Direction  
 Distance  
 Elevation

Site

Database(s)

EDR ID Number  
 EPA ID Number

**BV540**     **KENNY, JOHN**  
**NW**        **1131 HOLLYWOOD AVE.**  
**< 1/8**      **OAKLAND, CA 94602**  
**0.088 mi.**  
**467 ft.**     **Site 4 of 7 in cluster BV**

**HWTS**     **S124712369**  
**HAZNET**   **N/A**

**Actual:**  
**401 ft.**

**HWTS:**

**Focus Map:**  
**9**

Name: KENNY, JOHN  
 Address: 1131 HOLLYWOOD AVE.  
 Address 2: Not reported  
 City,State,Zip: OAKLAND, CA 94602  
 EPA ID: CAC002994376  
 Inactive Date: 03/28/2019  
 Create Date: 12/27/2018  
 Last Act Date: Not reported  
 Mailing Name: Not reported  
 Mailing Address: 1131 HOLLYWOOD AVE.  
 Mailing Address 2: Not reported  
 Mailing City,State,Zip: OAKLAND, CA 94602  
 Owner Name: JOHN KENNY  
 Owner Address: 1131 HOLLYWOOD AVE.  
 Owner Address 2: Not reported  
 Owner City,State,Zip: OAKLAND, CA 94602  
 Owner Phone: Not reported  
 Owner Fax: Not reported  
 Contact Name: JOHN KENNY  
 Contact Address: 1131 HOLLYWOOD AVE.  
 Contact Address 2: Not reported  
 City,State,Zip: OAKLAND, CA 94602  
 Contact Phone: Not reported  
 Contact Fax: Not reported  
 Facility Status: Inactive  
 Facility Type: TEMPORARY  
 Category: STATE  
 Latitude: 37.812117  
 Longitude: -122.217375

**HAZNET:**

Name: KENNY JOHN  
 Address: 1131 HOLLYWOOD AVE.  
 Address 2: Not reported  
 City,State,Zip: OAKLAND, CA 94602  
 Contact: JOHN KENNY  
 Telephone: 5104824814  
 Mailing Name: Not reported  
 Mailing Address: 1131 HOLLYWOOD AVE.

Year: 2019  
 Gepaid: CAC002994376  
 TSD EPA ID: AZR000520882  
 CA Waste Code: 151 - Asbestos containing waste  
 Disposal Method: H132 - Landfill Or Surface Impoundment That Will Be Closed As Landfill( To Include On-Site Treatment And/Or Stabilization)  
 Tons: 0.46000

**Detail Two:**

Year: 2019

Map ID  
 Direction  
 Distance  
 Elevation

MAP FINDINGS

Site

Database(s)

EDR ID Number  
 EPA ID Number

**KENNY, JOHN (Continued)**

**S124712369**

EM Manifest ID: 674896  
 Shipment Date: 1/22/2019  
 Receipt Date: 2/4/2019  
 Manifest Number: 013872976JJK  
 Generator EPA ID: CAC002994376  
 Name: KENNY, JOHN  
 Address: 1131 HOLLYWOOD AVE.  
 Address 2: Not reported  
 City: OAKLAND  
 Zip: 94602  
 Telephone: 800-535-5053  
 Contact: Not reported  
 Contact Telephone: 510-482-4814  
 Transporter 1 EPA ID: CAR000174987  
 Transporter 1 Emergency Number: Not reported  
 Transporter 2 EPA ID: CAR000049064  
 Transporter 2 Emergency Number: Not reported  
 TSDf EPA ID: AZR000520882  
 TSDf Name: LA PAZ COUNTY REGIONAL LANDFILL  
 TSDf Address 1: 26999 HIGHWAY 95  
 TSDf Address 2: Not reported  
 TSDf City: PARKER  
 TSDf Zip: 85344  
 TSDf Telephone: Not reported

State:

Year: 2019  
 EM Manifest ID: 674896  
 Generator EPA ID: CAC002994376  
 Shipment Date: 2019-01-22  
 Manifest Number: 013872976JJK  
 Line Number: 1  
 Method Code: H132  
 Quantity Tons: 0.46000  
 Quantity Waste: 2.000000  
 Quantity Unit: Y  
 Number of Containers: 16  
 Type of Container: Burlap, cloth, paper, or plastic bags  
 Quantity Type: Cubic Yards  
 State Code: 151

**BV541  
 NW  
 < 1/8  
 0.088 mi.  
 467 ft.**

**KENNY, JOHN  
 1131 HOLLYWOOD AVE.  
 OAKLAND, CA 94602  
 Site 5 of 7 in cluster BV**

**RCRA NonGen / NLR 1024774454  
 CAC002994376**

**Actual:  
 401 ft.**

RCRA Listings:  
 Date Form Received by Agency:  
 Handler Name:  
 Handler Address:  
 Handler City,State,Zip:  
 EPA ID:  
 Contact Name:  
 Contact Address:  
 Contact City,State,Zip:  
 Contact Telephone:

20181227  
 Kenny, John  
 1131 HOLLYWOOD AVE.  
 OAKLAND, CA 94602  
 CAC002994376  
 JOHN KENNY  
 1131 HOLLYWOOD AVE.  
 OAKLAND, CA 94602  
 510-482-4814

**Focus Map:  
 9**



Map ID  
 Direction  
 Distance  
 Elevation

MAP FINDINGS

Site

Database(s)

EDR ID Number  
 EPA ID Number

**KENNY, JOHN (Continued)**

**1024774454**

Contact Fax:	Not reported
Contact Email:	JPKENNY@OPTIUM.COM
Contact Title:	Not reported
EPA Region:	09
Land Type:	Not reported
Federal Waste Generator Description:	Not a generator, verified
Non-Notifier:	Not reported
Biennial Report Cycle:	Not reported
Accessibility:	Not reported
Active Site Indicator:	Handler Activities
State District Owner:	Not reported
State District:	Not reported
Mailing Address:	1131 HOLLYWOOD AVE.
Mailing City,State,Zip:	OAKLAND, CA 94602
Owner Name:	John Kenny
Owner Type:	Other
Operator Name:	John Kenny
Operator Type:	Other
Short-Term Generator Activity:	No
Importer Activity:	No
Mixed Waste Generator:	No
Transporter Activity:	No
Transfer Facility Activity:	No
Recycler Activity with Storage:	No
Small Quantity On-Site Burner Exemption:	No
Smelting Melting and Refining Furnace Exemption:	No
Underground Injection Control:	No
Off-Site Waste Receipt:	No
Universal Waste Indicator:	Yes
Universal Waste Destination Facility:	Yes
Federal Universal Waste:	No
Active Site State-Reg Handler:	---
Federal Facility Indicator:	Not reported
Hazardous Secondary Material Indicator:	N
Sub-Part K Indicator:	Not reported
2018 GPRA Permit Baseline:	Not on the Baseline
2018 GPRA Renewals Baseline:	Not on the Baseline
202 GPRA Corrective Action Baseline:	No
Subject to Corrective Action Universe:	No
Non-TSDFs Where RCRA CA has Been Imposed Universe:	No
Corrective Action Priority Ranking:	No NCAPS ranking
Environmental Control Indicator:	No
Institutional Control Indicator:	No
Human Exposure Controls Indicator:	N/A
Groundwater Controls Indicator:	N/A
Significant Non-Complier Universe:	No
Unaddressed Significant Non-Complier Universe:	No
Addressed Significant Non-Complier Universe:	No
Significant Non-Complier With a Compliance Schedule Universe:	No
Financial Assurance Required:	Not reported
Handler Date of Last Change:	20190222
Recognized Trader-Importer:	No
Recognized Trader-Exporter:	No
Importer of Spent Lead Acid Batteries:	No
Exporter of Spent Lead Acid Batteries:	No
Recycler Activity Without Storage:	No
Manifest Broker:	No

Map ID  
Direction  
Distance  
Elevation

MAP FINDINGS

Site

Database(s)

EDR ID Number  
EPA ID Number

**KENNY, JOHN (Continued)**

**1024774454**

Sub-Part P Indicator: No

Handler - Owner Operator:  
Owner/Operator Indicator: Owner  
Owner/Operator Name: JOHN KENNY  
Legal Status: Other  
Date Became Current: Not reported  
Date Ended Current: Not reported  
Owner/Operator Address: 1131 HOLLYWOOD AVE.  
Owner/Operator City,State,Zip: OAKLAND, CA 94602  
Owner/Operator Telephone: 510-482-4814  
Owner/Operator Telephone Ext: Not reported  
Owner/Operator Fax: Not reported  
Owner/Operator Email: Not reported

Owner/Operator Indicator: Operator  
Owner/Operator Name: JOHN KENNY  
Legal Status: Other  
Date Became Current: Not reported  
Date Ended Current: Not reported  
Owner/Operator Address: 1131 HOLLYWOOD AVE.  
Owner/Operator City,State,Zip: OAKLAND, CA 94602  
Owner/Operator Telephone: 510-482-4814  
Owner/Operator Telephone Ext: Not reported  
Owner/Operator Fax: Not reported  
Owner/Operator Email: Not reported

Historic Generators:  
Receive Date: 20181227  
Handler Name: KENNY, JOHN  
Federal Waste Generator Description: Not a generator, verified  
State District Owner: Not reported  
Large Quantity Handler of Universal Waste: No  
Recognized Trader Importer: No  
Recognized Trader Exporter: No  
Spent Lead Acid Battery Importer: No  
Spent Lead Acid Battery Exporter: No  
Current Record: Yes  
Non Storage Recycler Activity: Not reported  
Electronic Manifest Broker: Not reported

List of NAICS Codes and Descriptions:  
NAICS Code: 56299  
NAICS Description: ALL OTHER WASTE MANAGEMENT SERVICES

Facility Has Received Notices of Violations:  
Violations: No Violations Found

Evaluation Action Summary:  
Evaluations: No Evaluations Found

MAP FINDINGS

Map ID			EDR ID Number
Direction			EPA ID Number
Distance			
Elevation	Site	Database(s)	

---

<b>BV542</b> <b>NW</b> < 1/8 0.088 mi. 467 ft.	<b>KENNY, JOHN</b> <b>1131 HOLLYWOOD AVE.</b> <b>OAKLAND, CA 94602</b>  <b>Site 6 of 7 in cluster BV</b>	<b>FINDS</b>	<b>1025460931</b> <b>N/A</b>
--	--	--------------	---------------------------------

**Actual:** 401 ft.      **FINDS:**  
 Registry ID:                      110070534362

**Focus Map:** 9      [Click Here for FRS Facility Detail Report:](#)

Environmental Interest/Information System:  
 The Resource Conservation and Recovery Act Information System (RCRAInfo) is EPA's comprehensive information system in support of the Resource Conservation and Recovery Act (RCRA) of 1976 and the Hazardous and Solid Waste Amendments (HSWA) of 1984. It tracks many types of information about generators, transporters, treaters, storers, and disposers of hazardous waste.

[Click this hyperlink](#) while viewing on your computer to access additional FINDS: detail in the EDR Site Report.

<b>BV543</b> <b>NW</b> < 1/8 0.088 mi. 467 ft.	<b>KENNY, JOHN</b> <b>1131 HOLLYWOOD AVE.</b> <b>OAKLAND, CA 94602</b>  <b>Site 7 of 7 in cluster BV</b>	<b>ECHO</b>	<b>1024737393</b> <b>N/A</b>
--	--	-------------	---------------------------------

**Actual:** 401 ft.      **ECHO:**  
 Envid:                                      1024737393  
 Registry ID:                                110070534362  
**Focus Map:** 9      **DFR URL:**                                <http://echo.epa.gov/detailed-facility-report?fid=110070534362>  
 Name:                                        KENNY, JOHN  
 Address:                                    1131 HOLLYWOOD AVE.  
 City,State,Zip:                            OAKLAND, CA 94602

<b>CG544</b> <b>NW</b> < 1/8 0.089 mi. 468 ft.	<b>CINDY HUTCHINSON</b> <b>7000 SAYRE DR.</b> <b>OAKLAND, CA 94611</b>  <b>Site 1 of 4 in cluster CG</b>	<b>ECHO</b>	<b>1027629934</b> <b>N/A</b>
--	--	-------------	---------------------------------

**Actual:** 1035 ft.      **ECHO:**  
 Envid:                                      1027629934  
 Registry ID:                                110071392836  
**Focus Map:** 5      **DFR URL:**                                <http://echo.epa.gov/detailed-facility-report?fid=110071392836>  
 Name:                                        CINDY HUTCHINSON  
 Address:                                    7000 SAYRE DR.  
 City,State,Zip:                            OAKLAND, CA 94611

MAP FINDINGS

Map ID  
Direction  
Distance  
Elevation

Site

Database(s)

EDR ID Number  
EPA ID Number

**CG545**     **CINDY HUTCHINSON**  
**NW**        **7000 SAYRE DR.**  
**< 1/8**      **OAKLAND, CA 94611**  
**0.089 mi.**  
**468 ft.**     **Site 2 of 4 in cluster CG**

**FINDS**    **1027669041**  
              **N/A**

**Actual:**        **FINDS:**  
**1035 ft.**        Registry ID:        110071392836

**Focus Map:**    [Click Here for FRS Facility Detail Report:](#)  
**5**

Environmental Interest/Information System:  
The Resource Conservation and Recovery Act Information System (RCRAInfo) is EPA's comprehensive information system in support of the Resource Conservation and Recovery Act (RCRA) of 1976 and the Hazardous and Solid Waste Amendments (HSWA) of 1984. It tracks many types of information about generators, transporters, treaters, storers, and disposers of hazardous waste.

[Click this hyperlink](#) while viewing on your computer to access additional FINDS: detail in the EDR Site Report.

**CG546**     **CINDY HUTCHINSON**  
**NW**        **7000 SAYRE DR.**  
**< 1/8**      **OAKLAND, CA 94611**  
**0.089 mi.**  
**468 ft.**     **Site 3 of 4 in cluster CG**

**HWTS**    **S129480374**  
              **N/A**

**Actual:**        **HWTS:**  
**1035 ft.**        Name:                CINDY HUTCHINSON  
**Focus Map:**    Address:              7000 SAYRE DR.  
**5**                Address 2:            Not reported  
                      City,State,Zip:      OAKLAND, CA 946111429  
                      EPA ID:                CAC003216213  
                      Inactive Date:        05/08/2023  
                      Create Date:         02/06/2023  
                      Last Act Date:        05/09/2023  
                      Mailing Name:        Not reported  
                      Mailing Address:     7000 SAYRE DR.  
                      Mailing Address 2:   Not reported  
                      Mailing City,State,Zip: OAKLAND, CA  
                      Owner Name:         CINDY HUTCHINSON  
                      Owner Address:       7000 SAYRE DR.  
                      Owner Address 2:    Not reported  
                      Owner City,State,Zip: OAKLAND, CA 946111429  
                      Owner Phone:        5109171606  
                      Owner Fax:            Not reported  
                      Contact Name:        CINDY HUTCHINSON  
                      Contact Address:     7000 SAYRE DR.  
                      Contact Address 2:   Not reported  
                      City,State,Zip:      OAKLAND, CA 946111429  
                      Contact Phone:       5109171606  
                      Contact Fax:           Not reported  
                      Facility Status:       Not reported  
                      Facility Type:         Not reported  
                      Category:             Not reported  
                      Latitude:              Not reported  
                      Longitude:             Not reported

Map ID  
 Direction  
 Distance  
 Elevation

MAP FINDINGS

Site

Database(s)

EDR ID Number  
 EPA ID Number

**CG547 NW < 1/8 0.089 mi. 468 ft.**     **CINDY HUTCHINSON 7000 SAYRE DR. OAKLAND, CA 94611**     **RCRA NonGen / NLR**     **1027523780 CAC003216213**  
**Site 4 of 4 in cluster CG**

<b>Actual:</b> <b>1035 ft.</b>	RCRA Listings:	20230206
<b>Focus Map:</b> <b>5</b>	Date Form Received by Agency:	Cindy Hutchinson
	Handler Name:	7000 SAYRE DR.
	Handler Address:	OAKLAND, CA 94611-1429
	Handler City,State,Zip:	CAC003216213
	EPA ID:	CINDY HUTCHINSON
	Contact Name:	7000 SAYRE DR.
	Contact Address:	OAKLAND, CA 94611-1429
	Contact City,State,Zip:	510-917-1606
	Contact Telephone:	Not reported
	Contact Fax:	CINDY.HUTCHINSON@LIVE.COM
	Contact Email:	Not reported
	Contact Title:	09
	EPA Region:	Not reported
	Land Type:	Not a generator, verified
	Federal Waste Generator Description:	Not reported
	Non-Notifier:	Not reported
	Biennial Report Cycle:	Not reported
	Accessibility:	Not reported
	Active Site Indicator:	Not reported
	State District Owner:	Not reported
	State District:	Not reported
	Mailing Address:	7000 SAYRE DR.
	Mailing City,State,Zip:	OAKLAND, CA 94611-1429
	Owner Name:	Cindy Hutchinson
	Owner Type:	Other
	Operator Name:	Cindy Hutchinson
	Operator Type:	Other
	Short-Term Generator Activity:	No
	Importer Activity:	No
	Mixed Waste Generator:	No
	Transporter Activity:	No
	Transfer Facility Activity:	No
	Recycler Activity with Storage:	No
	Small Quantity On-Site Burner Exemption:	No
	Smelting Melting and Refining Furnace Exemption:	No
	Underground Injection Control:	No
	Off-Site Waste Receipt:	No
	Universal Waste Indicator:	No
	Universal Waste Destination Facility:	No
	Federal Universal Waste:	No
	Active Site State-Reg Handler:	---
	Federal Facility Indicator:	Not reported
	Hazardous Secondary Material Indicator:	N
	Sub-Part K Indicator:	Not reported
	2018 GPRC Permit Baseline:	Not on the Baseline
	2018 GPRC Renewals Baseline:	Not on the Baseline
	202 GPRC Corrective Action Baseline:	No
	Subject to Corrective Action Universe:	No
	Non-TSDFs Where RCRA CA has Been Imposed Universe:	No
	Corrective Action Priority Ranking:	No NCAPS ranking
	Environmental Control Indicator:	No
	Institutional Control Indicator:	No

Map ID  
Direction  
Distance  
Elevation

MAP FINDINGS

Site

Database(s)

EDR ID Number  
EPA ID Number

**CINDY HUTCHINSON (Continued)**

**1027523780**

Human Exposure Controls Indicator: N/A  
Groundwater Controls Indicator: N/A  
Significant Non-Complier Universe: No  
Unaddressed Significant Non-Complier Universe: No  
Addressed Significant Non-Complier Universe: No  
Significant Non-Complier With a Compliance Schedule Universe: No  
Financial Assurance Required: Not reported  
Handler Date of Last Change: 20230206  
Recognized Trader-Importer: No  
Recognized Trader-Exporter: No  
Importer of Spent Lead Acid Batteries: No  
Exporter of Spent Lead Acid Batteries: No  
Recycler Activity Without Storage: No  
Manifest Broker: No  
Sub-Part P Indicator: No

Handler - Owner Operator:

Owner/Operator Indicator: Owner  
Owner/Operator Name: CINDY HUTCHINSON  
Legal Status: Other  
Date Became Current: Not reported  
Date Ended Current: Not reported  
Owner/Operator Address: 7000 SAYRE DR.  
Owner/Operator City,State,Zip: OAKLAND, CA 94611-1429  
Owner/Operator Telephone: 510-917-1606  
Owner/Operator Telephone Ext: Not reported  
Owner/Operator Fax: Not reported  
Owner/Operator Email: Not reported

Owner/Operator Indicator: Operator  
Owner/Operator Name: CINDY HUTCHINSON  
Legal Status: Other  
Date Became Current: Not reported  
Date Ended Current: Not reported  
Owner/Operator Address: 7000 SAYRE DR.  
Owner/Operator City,State,Zip: OAKLAND, CA 94611-1429  
Owner/Operator Telephone: 510-917-1606  
Owner/Operator Telephone Ext: Not reported  
Owner/Operator Fax: Not reported  
Owner/Operator Email: Not reported

Historic Generators:

Receive Date: 20230206  
Handler Name: CINDY HUTCHINSON  
Federal Waste Generator Description: Not a generator, verified  
State District Owner: Not reported  
Large Quantity Handler of Universal Waste: No  
Recognized Trader Importer: No  
Recognized Trader Exporter: No  
Spent Lead Acid Battery Importer: No  
Spent Lead Acid Battery Exporter: No  
Current Record: Yes  
Non Storage Recycler Activity: No  
Electronic Manifest Broker: No

Map ID  
Direction  
Distance  
Elevation

MAP FINDINGS

Site

Database(s)

EDR ID Number  
EPA ID Number

**CINDY HUTCHINSON (Continued)**

**1027523780**

List of NAICS Codes and Descriptions:

NAICS Code: 56299  
NAICS Description: ALL OTHER WASTE MANAGEMENT SERVICES

Facility Has Received Notices of Violations:

Violations: No Violations Found

Evaluation Action Summary:

Evaluations: No Evaluations Found

548  
SE  
< 1/8  
0.089 mi.  
470 ft.

**CHUCK ROSSELLE**  
**2092 LEIMERT BLVD**  
**OAKLAND, CA 94602**

**HWTS S118926813**  
**HAZNET N/A**

**Actual:**  
**565 ft.**  
**Focus Map:**  
**9**

**HWTS:**  
Name: CHUCK ROSSELLE  
Address: 2092 LEIMERT BLVD  
Address 2: Not reported  
City,State,Zip: OAKLAND, CA 94602  
EPA ID: CAC002826674  
Inactive Date: 11/19/2015  
Create Date: 08/19/2015  
Last Act Date: Not reported  
Mailing Name: Not reported  
Mailing Address: 2092 LEIMERT BLVD  
Mailing Address 2: Not reported  
Mailing City,State,Zip: OAKLAND, CA 94602  
Owner Name: CHUCK ROSSELLE  
Owner Address: 2092 LEIMERT BLVD  
Owner Address 2: Not reported  
Owner City,State,Zip: OAKLAND, CA 94602  
Owner Phone: Not reported  
Owner Fax: Not reported  
Contact Name: CHUCK ROSSELLE  
Contact Address: 2092 LEIMERT BLVD  
Contact Address 2: Not reported  
City,State,Zip: OAKLAND, CA 94602  
Contact Phone: Not reported  
Contact Fax: Not reported  
Facility Status: Inactive  
Facility Type: TEMPORARY  
Category: STATE  
Latitude: 37.814217  
Longitude: -122.209077

**HAZNET:**  
Name: CHUCK ROSSELLE  
Address: 2092 LEIMERT BLVD  
Address 2: Not reported  
City,State,Zip: OAKLAND, CA 94602  
Contact: CHUCK ROSSELLE  
Telephone: 5102064412  
Mailing Name: Not reported

Map ID  
 Direction  
 Distance  
 Elevation

MAP FINDINGS

Site

Database(s)

EDR ID Number  
 EPA ID Number

**CHUCK ROSSELLE (Continued)**

**S118926813**

Mailing Address: 2092 LEIMERT BLVD  
 Year: 2015  
 Gepaid: CAC002826674  
 TSD EPA ID: CAD981382732  
 CA Waste Code: 151 - Asbestos containing waste  
 Disposal Method: H132 - Landfill Or Surface Impoundment That Will Be Closed As  
 Landfill( To Include On-Site Treatment And/Or Stabilization)  
 Tons: 0.23

Additional Info:

Year: 2015  
 Gen EPA ID: CAC002826674

Shipment Date: 20150820  
 Creation Date: 11/4/2015 22:15:23  
 Receipt Date: 20150903  
 Manifest ID: 014779557JJK  
 Trans EPA ID: CAL000291177  
 Trans Name: SYNERGY ENTERPRISES INC  
 Trans 2 EPA ID: CAR000037283  
 Trans 2 Name: WORLD ENVIRONMENTAL & ENERGY  
 TSD EPA ID: CAD981382732  
 Trans Name: ALTAMONT LANDFILL  
 TSD Alt EPA ID: Not reported  
 TSD Alt Name: Not reported  
 Waste Code Description: 151 - Asbestos-containing waste  
 RCRA Code: Not reported  
 Meth Code: H132 - Landfill Or Surface Impoundment That Will Be Closed As  
 Landfill( To Include On-Site Treatment And/Or Stabilization)  
 Quantity Tons: 0.23  
 Waste Quantity: 1  
 Quantity Unit: Y  
 Additional Code 1: Not reported  
 Additional Code 2: Not reported  
 Additional Code 3: Not reported  
 Additional Code 4: Not reported  
 Additional Code 5: Not reported

**CF549**      **FRANK PINEDA**  
**SSE**        **1417 E 38TH ST**  
**< 1/8**       **OAKLAND, CA 94602**  
**0.089 mi.**  
**471 ft.**     **Site 2 of 4 in cluster CF**

**HWTS**    **S113785990**  
**HAZNET**   **N/A**

**Actual:**      **HWTS:**  
**195 ft.**        **Name:** FRANK PINEDA  
**Focus Map:**    **Address:** 1417 E 38TH ST  
**11**                **Address 2:** Not reported  
                       **City,State,Zip:** OAKLAND, CA 94602  
                       **EPA ID:** CAC002701397  
                       **Inactive Date:** 11/07/2012  
                       **Create Date:** 08/08/2012  
                       **Last Act Date:** Not reported  
                       **Mailing Name:** Not reported  
                       **Mailing Address:** 1417 E 38TH ST



Map ID  
Direction  
Distance  
Elevation

MAP FINDINGS

Site

Database(s)

EDR ID Number  
EPA ID Number

**FRANK PINEDA (Continued)**

**S113785990**

Mailing Address 2: Not reported  
Mailing City,State,Zip: OAKLAND, CA 94602  
Owner Name: FRANK PINEDA  
Owner Address: 1417 E 38TH ST  
Owner Address 2: Not reported  
Owner City,State,Zip: OAKLAND, CA 94602  
Owner Phone: Not reported  
Owner Fax: Not reported  
Contact Name: FRANK PINEDA  
Contact Address: 1417 E 38TH ST  
Contact Address 2: Not reported  
City,State,Zip: OAKLAND, CA 94602  
Contact Phone: Not reported  
Contact Fax: Not reported  
Facility Status: Inactive  
Facility Type: TEMPORARY  
Category: STATE  
Latitude: 37.80362  
Longitude: -122.2269

**HAZNET:**

Name: FRANK PINEDA  
Address: 1417 E 38TH ST  
Address 2: Not reported  
City,State,Zip: OAKLAND, CA 94602  
Contact: FRANK PINEDA  
Telephone: 5104492319  
Mailing Name: Not reported  
Mailing Address: 1417 E 38TH ST

Year: 2012  
Gepaid: CAC002701397  
TSD EPA ID: CAD981382732  
CA Waste Code: 151 - Asbestos containing waste  
Disposal Method: H132 - Landfill Or Surface Impoundment That Will Be Closed As  
Landfill( To Include On-Site Treatment And/Or Stabilization)  
Tons: 0.4

**Additional Info:**

Year: 2012  
Gen EPA ID: CAC002701397  
Shipment Date: 20120809  
Creation Date: 1/15/2013 22:15:15  
Receipt Date: 20120815  
Manifest ID: 008630728JJK  
Trans EPA ID: CAR000050815  
Trans Name: PW STEPHENS ENVIRONMENTAL INC  
Trans 2 EPA ID: CAL000317320  
Trans 2 Name: UNIWASTE  
TSD EPA ID: CAD981382732  
Trans Name: ALTAMONT LANDFILL  
TSD EPA ID: Not reported  
TSD EPA Name: Not reported  
Waste Code Description: 151 - Asbestos-containing waste

Map ID  
Direction  
Distance  
Elevation

MAP FINDINGS

Site

Database(s)

EDR ID Number  
EPA ID Number

**FRANK PINEDA (Continued)**

**S113785990**

RCRA Code: Not reported  
Meth Code: H132 - Landfill Or Surface Impoundment That Will Be Closed As  
Landfill( To Include On-Site Treatment And/Or Stabilization)  
Quantity Tons: 0.4  
Waste Quantity: 1  
Quantity Unit: Y  
Additional Code 1: Not reported  
Additional Code 2: Not reported  
Additional Code 3: Not reported  
Additional Code 4: Not reported  
Additional Code 5: Not reported

**CF550 NORCAL HEATING AND AIR**  
**SSE 1421 E 38TH ST # 1423**  
**< 1/8 OAKLAND, CA 94602**  
**0.089 mi.**  
**472 ft. Site 3 of 4 in cluster CF**

**HWTS S113785395**  
**HAZNET N/A**

**Actual:**  
**196 ft.**

**Focus Map:**  
**11**

**HWTS:**  
Name: NORCAL HEATING AND AIR  
Address: 1421 E 38TH ST # 1423  
Address 2: Not reported  
City,State,Zip: OAKLAND, CA 94602  
EPA ID: CAC002700630  
Inactive Date: 10/30/2012  
Create Date: 07/31/2012  
Last Act Date: Not reported  
Mailing Name: Not reported  
Mailing Address: 542 LEWELLING BLVD  
Mailing Address 2: Not reported  
Mailing City,State,Zip: SAN LEANDRO, CA 94579  
Owner Name: FRANK PINEDA  
Owner Address: 542 LEWELLING BLVD  
Owner Address 2: Not reported  
Owner City,State,Zip: SAN LEANDRO, CA 945791803  
Owner Phone: Not reported  
Owner Fax: Not reported  
Contact Name: FRANK PINEDA  
Contact Address: 542 LEWELLING BLVD  
Contact Address 2: Not reported  
City,State,Zip: SAN LEANDRO, CA 945791803  
Contact Phone: Not reported  
Contact Fax: Not reported  
Facility Status: Inactive  
Facility Type: TEMPORARY  
Category: STATE  
Latitude: 37.8036  
Longitude: -122.2268

**HAZNET:**  
Name: NORCAL HEATING AND AIR  
Address: 1421 E 38TH ST # 1423  
Address 2: Not reported  
City,State,Zip: OAKLAND, CA 946021124  
Contact: FRANK PINEDA  
Telephone: 5104992319  
Mailing Name: Not reported

Map ID  
Direction  
Distance  
Elevation

MAP FINDINGS

Site

Database(s)

EDR ID Number  
EPA ID Number

**NORCAL HEATING AND AIR (Continued)**

**S113785395**

Mailing Address: 542 LEWELLING BLVD  
Year: 2012  
Gepaid: CAC002700630  
TSD EPA ID: CAD981382732  
CA Waste Code: 151 - Asbestos containing waste  
Disposal Method: H132 - Landfill Or Surface Impoundment That Will Be Closed As Landfill( To Include On-Site Treatment And/Or Stabilization)  
Tons: 1.6

Additional Info:

Year: 2012  
Gen EPA ID: CAC002700630

Shipment Date: 20120803  
Creation Date: 9/26/2012 22:15:16  
Receipt Date: 20120809  
Manifest ID: 008630680JJK  
Trans EPA ID: CAR000050815  
Trans Name: PW STEPHENS ENVIRONMENTAL INC  
Trans 2 EPA ID: CAL000317320  
Trans 2 Name: UNIWASTE  
TSD EPA ID: CAD981382732  
Trans Name: ALTAMONT LANDFILL  
TSD Alt EPA ID: Not reported  
TSD Alt Name: Not reported  
Waste Code Description: 151 - Asbestos-containing waste  
RCRA Code: Not reported  
Meth Code: H132 - Landfill Or Surface Impoundment That Will Be Closed As Landfill( To Include On-Site Treatment And/Or Stabilization)  
Quantity Tons: 0.8  
Waste Quantity: 2  
Quantity Unit: Y  
Additional Code 1: Not reported  
Additional Code 2: Not reported  
Additional Code 3: Not reported  
Additional Code 4: Not reported  
Additional Code 5: Not reported

Shipment Date: 20120803  
Creation Date: 9/26/2012 22:15:16  
Receipt Date: 20120809  
Manifest ID: 008630679JJK  
Trans EPA ID: CAR000050815  
Trans Name: PW STEPHENS ENVIRONMENTAL INC  
Trans 2 EPA ID: CAL000317320  
Trans 2 Name: UNIWASTE  
TSD EPA ID: CAD981382732  
Trans Name: ALTAMONT LANDFILL  
TSD Alt EPA ID: Not reported  
TSD Alt Name: Not reported  
Waste Code Description: 151 - Asbestos-containing waste  
RCRA Code: Not reported  
Meth Code: H132 - Landfill Or Surface Impoundment That Will Be Closed As Landfill( To Include On-Site Treatment And/Or Stabilization)  
Quantity Tons: 0.8

Map ID  
Direction  
Distance  
Elevation

MAP FINDINGS

Site

Database(s)

EDR ID Number  
EPA ID Number

**NORCAL HEATING AND AIR (Continued)**

**S113785395**

Waste Quantity: 2  
Quantity Unit: Y  
Additional Code 1: Not reported  
Additional Code 2: Not reported  
Additional Code 3: Not reported  
Additional Code 4: Not reported  
Additional Code 5: Not reported

**CH551 KEN SCHWARZ**  
**NNW 125 ESTATES DR**  
**< 1/8 PIEDMONT, CA 94611**  
**0.090 mi.**  
**473 ft. Site 1 of 6 in cluster CH**

**HWTS S121004209**  
**HAZNET N/A**

**Actual:** 489 ft.  
**Focus Map:** 9

**HWTS:**  
Name: KEN SCHWARZ  
Address: 125 ESTATES DR  
Address 2: Not reported  
City,State,Zip: PIEDMONT, CA 94611  
EPA ID: CAC002868597  
Inactive Date: 10/12/2016  
Create Date: 07/11/2016  
Last Act Date: Not reported  
Mailing Name: Not reported  
Mailing Address: 125 ESTATES DR  
Mailing Address 2: Not reported  
Mailing City,State,Zip: PIEDMONT, CA 94611  
Owner Name: KEN SCHWARZ  
Owner Address: 125 ESTATES DR  
Owner Address 2: Not reported  
Owner City,State,Zip: PIEDMONT, CA 94611  
Owner Phone: Not reported  
Owner Fax: Not reported  
Contact Name: KEN SCHWARZ  
Contact Address: 125 ESTATES DR  
Contact Address 2: Not reported  
City,State,Zip: PIEDMONT, CA 94611  
Contact Phone: Not reported  
Contact Fax: Not reported  
Facility Status: Inactive  
Facility Type: TEMPORARY  
Category: STATE  
Latitude: -90  
Longitude: 180

**HAZNET:**  
Name: KEN SCHWARZ  
Address: 125 ESTATES DR  
Address 2: Not reported  
City,State,Zip: PIEDMONT, CA 94611  
Contact: KEN SCHWARZ  
Telephone: 5104211664  
Mailing Name: Not reported  
Mailing Address: 125 ESTATES DR  
  
Year: 2016  
Gepaid: CAC002868597

Map ID  
Direction  
Distance  
Elevation

MAP FINDINGS

Site

Database(s)

EDR ID Number  
EPA ID Number

**KEN SCHWARZ (Continued)**

**S121004209**

TSD EPA ID: CAD981382732  
CA Waste Code: 151 - Asbestos containing waste  
Disposal Method: H132 - Landfill Or Surface Impoundment That Will Be Closed As Landfill( To Include On-Site Treatment And/Or Stabilization)  
Tons: 0.23

**CI552 ST MARGARET MARY CHURCH**  
**SSW 1219 EXCELSIOR AVENUE**  
**< 1/8 OAKLAND, CA 94610**  
**0.090 mi.**  
**473 ft. Site 1 of 4 in cluster CI**

**HWTS S112910607**  
**HAZNET N/A**

**Actual:**  
**192 ft.**  
**Focus Map:**  
**8**

**HWTS:**  
Name: ST MARGARET MARY CHURCH  
Address: 1219 EXCELSIOR AVENUE  
Address 2: Not reported  
City,State,Zip: OAKLAND, CA 94610  
EPA ID: CAC002298089  
Inactive Date: 06/11/2001  
Create Date: 10/20/2000  
Last Act Date: Not reported  
Mailing Name: Not reported  
Mailing Address: 2900 LAKE SHORE AVENUE  
Mailing Address 2: Not reported  
Mailing City,State,Zip: OAKLAND, CA 946100000  
Owner Name: ST MARGARET MARY CHURCH  
Owner Address: 2900 LAKE SHORE AVENUE  
Owner Address 2: Not reported  
Owner City,State,Zip: OAKLAND, CA 946100000  
Owner Phone: Not reported  
Owner Fax: Not reported  
Contact Name: JIM MC CANN/FACILITIES MGR  
Contact Address: 2900 LAKE SHORE AVENUE  
Contact Address 2: Not reported  
City,State,Zip: OAKLAND, CA 946100000  
Contact Phone: Not reported  
Contact Fax: Not reported  
Facility Status: Inactive  
Facility Type: TEMPORARY  
Category: STATE  
Latitude: 37.804794  
Longitude: -122.232068

**HAZNET:**  
Name: ST MARGARET MARY CHURCH  
Address: 1219 EXCELSIOR AVENUE  
Address 2: Not reported  
City,State,Zip: OAKLAND, CA 946100000  
Contact: JIM MC CANN/FACILITIES MGR  
Telephone: 5102678308  
Mailing Name: Not reported  
Mailing Address: 2900 LAKE SHORE AVENUE  
  
Year: 2000  
Gepaid: CAC002298089  
TSD EPA ID: CAD981382732

Map ID  
Direction  
Distance  
Elevation

MAP FINDINGS

Site

Database(s)

EDR ID Number  
EPA ID Number

**ST MARGARET MARY CHURCH (Continued)**

**S112910607**

CA Waste Code: 151 - Asbestos containing waste  
Disposal Method: D80 - Disposal, Land Fill  
Tons: 0.4214

Additional Info:

Year: 2000  
Gen EPA ID: CAC002298089

Shipment Date: 20001023  
Creation Date: 12/13/2000 0:00:00  
Receipt Date: 20001025  
Manifest ID: 20460560  
Trans EPA ID: CAR000017657  
Trans Name: Not reported  
Trans 2 EPA ID: Not reported  
Trans 2 Name: Not reported  
TSDf EPA ID: CAD981382732  
Trans Name: Not reported  
TSDf Alt EPA ID: CAD981382732  
TSDf Alt Name: Not reported  
Waste Code Description: 151 - Asbestos-containing waste  
RCRA Code: Not reported  
Meth Code: D80 - Disposal, Land Fill  
Quantity Tons: 0.4214  
Waste Quantity: 0.5  
Quantity Unit: Y  
Additional Code 1: Not reported  
Additional Code 2: Not reported  
Additional Code 3: Not reported  
Additional Code 4: Not reported  
Additional Code 5: Not reported

**CI553 SAINT MARGARET MARY CHURCH**  
**SSW 1219 EXCELSIOR AVE**  
**< 1/8 OAKLAND, CA 94610**  
**0.090 mi.**  
**473 ft. Site 2 of 4 in cluster CI**

**HWTS S124568693**  
**N/A**

**Actual:**  
**192 ft.**

**Focus Map:**  
**8**

**HWTS:**  
Name: SAINT MARGARET MARY CHURCH  
Address: 1219 EXCELSIOR AVE  
Address 2: Not reported  
City,State,Zip: OAKLAND, CA 94610  
EPA ID: CAC002383679  
Inactive Date: 09/10/2002  
Create Date: 07/23/2001  
Last Act Date: Not reported  
Mailing Name: Not reported  
Mailing Address: 1219 EXCELSIOR AVE  
Mailing Address 2: Not reported  
Mailing City,State,Zip: OAKLAND, CA 946100000  
Owner Name: ROMAN CATH BISHOP OF OAKLAND  
Owner Address: 2900 LAKESHORE AVE  
Owner Address 2: Not reported  
Owner City,State,Zip: OAKLAND, CA 946100000  
Owner Phone: Not reported

Map ID  
Direction  
Distance  
Elevation

MAP FINDINGS

Site

Database(s)

EDR ID Number  
EPA ID Number

**SAINT MARGARET MARY CHURCH (Continued)**

**S124568693**

Owner Fax: Not reported  
Contact Name: SISTER MARIE CLAUDE  
Contact Address: 1219 EXCELSIOR AVE  
Contact Address 2: Not reported  
City,State,Zip: OAKLAND, CA 946100000  
Contact Phone: Not reported  
Contact Fax: Not reported  
Facility Status: Inactive  
Facility Type: TEMPORARY  
Category: STATE  
Latitude: 37.804794  
Longitude: -122.232068

**CI554 ST MARGARET MARY CHURCH**  
**SSW 1219 EXCELSIOR AVENUE**  
**< 1/8 OAKLAND, CA 94610**  
**0.090 mi.**  
**473 ft. Site 3 of 4 in cluster CI**

**HWTS S112892509**  
**HAZNET N/A**

**Actual:**  
**192 ft.**

**HWTS:**

**Focus Map:**  
**8**

Name: ST MARGARET MARY CHURCH  
Address: 1219 EXCELSIOR AVENUE  
Address 2: Not reported  
City,State,Zip: OAKLAND, CA 94610  
EPA ID: CAC001448160  
Inactive Date: 01/11/2002  
Create Date: 04/30/2001  
Last Act Date: Not reported  
Mailing Name: Not reported  
Mailing Address: 2900 LAKE SHORE AVENUE  
Mailing Address 2: Not reported  
Mailing City,State,Zip: OAKLAND, CA 946100000  
Owner Name: ARCH DIOCESE OF OAKLAND  
Owner Address: 2900 LAKE SHORE AVENUE  
Owner Address 2: Not reported  
Owner City,State,Zip: OAKLAND, CA 946100000  
Owner Phone: Not reported  
Owner Fax: Not reported  
Contact Name: ALEX HERNANDEZ  
Contact Address: 2900 LAKE SHORE AVENUE  
Contact Address 2: Not reported  
City,State,Zip: OAKLAND, CA 946100000  
Contact Phone: Not reported  
Contact Fax: Not reported  
Facility Status: Inactive  
Facility Type: TEMPORARY  
Category: STATE  
Latitude: 37.804794  
Longitude: -122.232068

**HAZNET:**

Name: ST MARGARET MARY CHURCH  
Address: 1219 EXCELSIOR AVENUE  
Address 2: Not reported  
City,State,Zip: OAKLAND, CA 946100000  
Contact: ALEX HERNANDEZ  
Telephone: 5102678355

Map ID  
Direction  
Distance  
Elevation

MAP FINDINGS

Site

Database(s)

EDR ID Number  
EPA ID Number

**ST MARGARET MARY CHURCH (Continued)**

**S112892509**

Mailing Name: Not reported  
Mailing Address: 2900 LAKE SHORE AVENUE

Year: 2001  
Gepaid: CAC001448160  
TSD EPA ID: CAD980887418  
CA Waste Code: 221 - Waste oil and mixed oil  
Disposal Method: R01 - Recycler  
Tons: 3.23

Year: 2001  
Gepaid: CAC001448160  
TSD EPA ID: CAD009466392  
CA Waste Code: 512 - Other empty containers 30 gallons or more  
Disposal Method: R01 - Recycler  
Tons: 0.75

Additional Info:

Year: 2001  
Gen EPA ID: CAC001448160

Shipment Date: 20010622  
Creation Date: 8/24/2001 0:00:00  
Receipt Date: 20010622  
Manifest ID: 20671174  
Trans EPA ID: CAD982030173  
Trans Name: Not reported  
Trans 2 EPA ID: Not reported  
Trans 2 Name: Not reported  
TSD EPA ID: CAD009466392  
Trans Name: Not reported  
TSD EPA ID: Not reported  
TSD EPA Name: Not reported  
Waste Code Description: 512 - Other empty containers 30 gallons or more  
RCRA Code: Not reported  
Meth Code: R01 - Recycler  
Quantity Tons: 0.75  
Waste Quantity: 1500  
Quantity Unit: P  
Additional Code 1: Not reported  
Additional Code 2: Not reported  
Additional Code 3: Not reported  
Additional Code 4: Not reported  
Additional Code 5: Not reported

Shipment Date: 20010621  
Creation Date: 8/14/2001 0:00:00  
Receipt Date: 20010621  
Manifest ID: 99631149  
Trans EPA ID: CAD982030173  
Trans Name: Not reported  
Trans 2 EPA ID: Not reported  
Trans 2 Name: Not reported  
TSD EPA ID: CAD980887418  
Trans Name: Not reported  
TSD EPA ID: Not reported



Map ID  
Direction  
Distance  
Elevation

MAP FINDINGS

Site

Database(s)

EDR ID Number  
EPA ID Number

**ST MARGARET MARY CHURCH (Continued)**

**S112892509**

TSDf Alt Name: Not reported  
Waste Code Description: 221 - Waste oil and mixed oil  
RCRA Code: Not reported  
Meth Code: R01 - Recycler  
Quantity Tons: 3.23  
Waste Quantity: 850  
Quantity Unit: G  
Additional Code 1: Not reported  
Additional Code 2: Not reported  
Additional Code 3: Not reported  
Additional Code 4: Not reported  
Additional Code 5: Not reported

**CI555 ST MARGARET MARY CHURCH**  
**SSW 1219 EXCELSIOR AVE**  
**< 1/8 OAKLAND, CA 94610**  
**0.090 mi.**  
**473 ft. Site 4 of 4 in cluster CI**

**HWTS S112914724**  
**HAZNET N/A**

**Actual:**  
**192 ft.**

**HWTS:**

**Focus Map:**  
**8**

Name: ST MARGARET MARY CHURCH  
Address: 1219 EXCELSIOR AVE  
Address 2: Not reported  
City,State,Zip: OAKLAND, CA 94610  
EPA ID: CAC002351679  
Inactive Date: 09/10/2002  
Create Date: 08/03/2001  
Last Act Date: Not reported  
Mailing Name: Not reported  
Mailing Address: 1219 EXCELSIOR AVE  
Mailing Address 2: Not reported  
Mailing City,State,Zip: OAKLAND, CA 946100000  
Owner Name: ST MARGARET MARY  
Owner Address: 1219 EXCELSIOR AVE  
Owner Address 2: Not reported  
Owner City,State,Zip: OAKLAND, CA 946100000  
Owner Phone: Not reported  
Owner Fax: Not reported  
Contact Name: SIS CLAUDE MARIE  
Contact Address: 1219 EXCELSIOR AVE  
Contact Address 2: Not reported  
City,State,Zip: OAKLAND, CA 946100000  
Contact Phone: Not reported  
Contact Fax: Not reported  
Facility Status: Inactive  
Facility Type: TEMPORARY  
Category: STATE  
Latitude: 37.804794  
Longitude: -122.232068

**HAZNET:**

Name: ST MARGARET MARY CHURCH  
Address: 1219 EXCELSIOR AVE  
Address 2: Not reported  
City,State,Zip: OAKLAND, CA 946100000  
Contact: SIS CLAUDE MARIE  
Telephone: 5104820596

Map ID  
 Direction  
 Distance  
 Elevation

MAP FINDINGS

Site

Database(s)

EDR ID Number  
 EPA ID Number

**ST MARGARET MARY CHURCH (Continued)**

**S112914724**

Mailing Name: Not reported  
 Mailing Address: 1219 EXCELSIOR AVE  
  
 Year: 2001  
 Gepaid: CAC002351679  
 TSD EPA ID: CAD981382732  
 CA Waste Code: 151 - Asbestos containing waste  
 Disposal Method: D80 - Disposal, Land Fill  
 Tons: 1.2642

Additional Info:

Year: 2001  
 Gen EPA ID: CAC002351679

Shipment Date: 20010809  
 Creation Date: 10/23/2001 0:00:00  
 Receipt Date: 20010823  
 Manifest ID: 21225204  
 Trans EPA ID: CAD982029258  
 Trans Name: Not reported  
 Trans 2 EPA ID: CAR000017657  
 Trans 2 Name: Not reported  
 TSD EPA ID: CAD981382732  
 Trans Name: Not reported  
 TSD EPA ID: Not reported  
 TSD EPA Name: Not reported  
 Waste Code Description: 151 - Asbestos-containing waste  
 RCRA Code: Not reported  
 Meth Code: D80 - Disposal, Land Fill  
 Quantity Tons: 1.2642  
 Waste Quantity: 1.5  
 Quantity Unit: Y  
 Additional Code 1: Not reported  
 Additional Code 2: Not reported  
 Additional Code 3: Not reported  
 Additional Code 4: Not reported  
 Additional Code 5: Not reported

**CJ556  
 NW  
 < 1/8  
 0.090 mi.  
 474 ft.**

**BARBARA STONE  
 7032 HOMEWOOD DRIVE  
 OAKLAND, CA 94611**

**RCRA NonGen / NLR 1027699612  
 CAC003242672**

**Site 1 of 3 in cluster CJ**

**Actual:  
 1124 ft.  
 Focus Map:  
 6**

RCRA Listings:  
 Date Form Received by Agency: 20230719  
 Handler Name: Barbara Stone  
 Handler Address: 7032 HOMEWOOD DRIVE  
 Handler City,State,Zip: OAKLAND, CA 94611  
 EPA ID: CAC003242672  
 Contact Name: BARBARA STONE  
 Contact Address: 7032 HOMEWOOD DRIVE  
 Contact City,State,Zip: OAKLAND, CA 94611  
 Contact Telephone: 510-418-8710  
 Contact Fax: Not reported  
 Contact Email: GISELLE.ESPIRITU@SYNERGYCOMPANIES.COM

Map ID  
 Direction  
 Distance  
 Elevation

MAP FINDINGS

Site

Database(s)

EDR ID Number  
 EPA ID Number

**BARBARA STONE (Continued)**

**1027699612**

Contact Title:	Not reported
EPA Region:	09
Land Type:	Not reported
Federal Waste Generator Description:	Not a generator, verified
Non-Notifier:	Not reported
Biennial Report Cycle:	Not reported
Accessibility:	Not reported
Active Site Indicator:	Not reported
State District Owner:	Not reported
State District:	Not reported
Mailing Address:	7032 HOMEWOOD DRIVE
Mailing City,State,Zip:	OAKLAND, CA 94611
Owner Name:	Barbara Stone
Owner Type:	Other
Operator Name:	Barbara Stone
Operator Type:	Other
Short-Term Generator Activity:	No
Importer Activity:	No
Mixed Waste Generator:	No
Transporter Activity:	No
Transfer Facility Activity:	No
Recycler Activity with Storage:	No
Small Quantity On-Site Burner Exemption:	No
Smelting Melting and Refining Furnace Exemption:	No
Underground Injection Control:	No
Off-Site Waste Receipt:	No
Universal Waste Indicator:	No
Universal Waste Destination Facility:	No
Federal Universal Waste:	No
Active Site State-Reg Handler:	---
Federal Facility Indicator:	Not reported
Hazardous Secondary Material Indicator:	N
Sub-Part K Indicator:	Not reported
2018 GPPRA Permit Baseline:	Not on the Baseline
2018 GPPRA Renewals Baseline:	Not on the Baseline
202 GPPRA Corrective Action Baseline:	No
Subject to Corrective Action Universe:	No
Non-TSDFs Where RCRA CA has Been Imposed Universe:	No
Corrective Action Priority Ranking:	No NCAPS ranking
Environmental Control Indicator:	No
Institutional Control Indicator:	No
Human Exposure Controls Indicator:	N/A
Groundwater Controls Indicator:	N/A
Significant Non-Complier Universe:	No
Unaddressed Significant Non-Complier Universe:	No
Addressed Significant Non-Complier Universe:	No
Significant Non-Complier With a Compliance Schedule Universe:	No
Financial Assurance Required:	Not reported
Handler Date of Last Change:	20230719
Recognized Trader-Importer:	No
Recognized Trader-Exporter:	No
Importer of Spent Lead Acid Batteries:	No
Exporter of Spent Lead Acid Batteries:	No
Recycler Activity Without Storage:	No
Manifest Broker:	No
Sub-Part P Indicator:	No

Map ID  
Direction  
Distance  
Elevation

MAP FINDINGS

Site

Database(s)

EDR ID Number  
EPA ID Number

**BARBARA STONE (Continued)**

**1027699612**

Handler - Owner Operator:

Owner/Operator Indicator:	Owner
Owner/Operator Name:	BARBARA STONE
Legal Status:	Other
Date Became Current:	Not reported
Date Ended Current:	Not reported
Owner/Operator Address:	7032 HOMEWOOD DRIVE
Owner/Operator City,State,Zip:	OAKLAND, CA 94611
Owner/Operator Telephone:	510-418-8710
Owner/Operator Telephone Ext:	Not reported
Owner/Operator Fax:	Not reported
Owner/Operator Email:	Not reported

Owner/Operator Indicator:	Operator
Owner/Operator Name:	BARBARA STONE
Legal Status:	Other
Date Became Current:	Not reported
Date Ended Current:	Not reported
Owner/Operator Address:	7032 HOMEWOOD DRIVE
Owner/Operator City,State,Zip:	OAKLAND, CA 94611
Owner/Operator Telephone:	510-418-8710
Owner/Operator Telephone Ext:	Not reported
Owner/Operator Fax:	Not reported
Owner/Operator Email:	Not reported

Historic Generators:

Receive Date:	20230719
Handler Name:	BARBARA STONE
Federal Waste Generator Description:	Not a generator, verified
State District Owner:	Not reported
Large Quantity Handler of Universal Waste:	No
Recognized Trader Importer:	No
Recognized Trader Exporter:	No
Spent Lead Acid Battery Importer:	No
Spent Lead Acid Battery Exporter:	No
Current Record:	Yes
Non Storage Recycler Activity:	No
Electronic Manifest Broker:	No

List of NAICS Codes and Descriptions:

NAICS Code:	56299
NAICS Description:	ALL OTHER WASTE MANAGEMENT SERVICES

Facility Has Received Notices of Violations:

Violations:	No Violations Found
-------------	---------------------

Evaluation Action Summary:

Evaluations:	No Evaluations Found
--------------	----------------------

Map ID  
Direction  
Distance  
Elevation

MAP FINDINGS

Site

Database(s)

EDR ID Number  
EPA ID Number

**CJ557**     **BARBARA STONE**  
**NW**        **7032 HOMEWOOD DRIVE**  
**< 1/8**      **OAKLAND, CA 94611**  
**0.090 mi.**  
**474 ft.**     **Site 2 of 3 in cluster CJ**

**HWTS**    **S130485729**  
              **N/A**

**Actual:**  
**1124 ft.**

**HWTS:**

**Focus Map:**  
**6**

Name: BARBARA STONE  
Address: 7032 HOMEWOOD DRIVE  
Address 2: Not reported  
City,State,Zip: OAKLAND, CA 94611  
EPA ID: CAC003242672  
Inactive Date: Not reported  
Create Date: 07/19/2023  
Last Act Date: 07/19/2023  
Mailing Name: Not reported  
Mailing Address: 7032 HOMEWOOD DRIVE  
Mailing Address 2: Not reported  
Mailing City,State,Zip: OAKLAND, CA  
Owner Name: BARBARA STONE  
Owner Address: 7032 HOMEWOOD DRIVE  
Owner Address 2: Not reported  
Owner City,State,Zip: OAKLAND, CA 94611  
Owner Phone: 5104188710  
Owner Fax: Not reported  
Contact Name: BARBARA STONE  
Contact Address: 7032 HOMEWOOD DRIVE  
Contact Address 2: Not reported  
City,State,Zip: OAKLAND, CA 94611  
Contact Phone: 5104188710  
Contact Fax: Not reported  
Facility Status: Not reported  
Facility Type: Not reported  
Category: Not reported  
Latitude: Not reported  
Longitude: Not reported

**CJ558**     **BARBARA STONE**  
**NW**        **7032 HOMEWOOD DRIVE**  
**< 1/8**      **OAKLAND, CA 94611**  
**0.090 mi.**  
**474 ft.**     **Site 3 of 3 in cluster CJ**

**FINDS**    **1028089713**  
**ECHO**     **N/A**

**Actual:**  
**1124 ft.**

**FINDS:**

**Focus Map:**  
**6**

Registry ID: 110071460916

[Click Here for FRS Facility Detail Report:](#)

Environmental Interest/Information System:

The Resource Conservation and Recovery Act Information System (RCRAInfo) is EPA's comprehensive information system in support of the Resource Conservation and Recovery Act (RCRA) of 1976 and the Hazardous and Solid Waste Amendments (HSWA) of 1984. It tracks many types of information about generators, transporters, treaters, storers, and disposers of hazardous waste.

[Click this hyperlink](#) while viewing on your computer to access additional FINDS: detail in the EDR Site Report.

**ECHO:**

Envid: 1028089713

Map ID  
Direction  
Distance  
Elevation

MAP FINDINGS

Site

Database(s)

EDR ID Number  
EPA ID Number

**BARBARA STONE (Continued)**

**1028089713**

Registry ID: 110071460916  
DFR URL: <http://echo.epa.gov/detailed-facility-report?fid=110071460916>  
Name: BARBARA STONE  
Address: 7032 HOMEWOOD DRIVE  
City,State,Zip: OAKLAND, CA 94611

**CK559**  
**WSW**  
**< 1/8**  
**0.090 mi.**  
**476 ft.**

**RICHARDS FRANK**  
**1155 EXCELSIOR AVE**  
**OAKLAND, CA**  
**Site 1 of 19 in cluster CK**

**EDR Hist Cleaner** **1009140193**  
**N/A**

**Actual:** EDR Hist Cleaner  
**157 ft.**

**Focus Map:** Year: Name: Type:  
**8** 1925 RICHARDS FRANK CLEANERS DYERS AND PRESSERS  
1943 BRANCHES CLEANERS AND DYERS

**560**  
**ESE**  
**< 1/8**  
**0.091 mi.**  
**481 ft.**

**SUZANNE WARREN**  
**63 EL PATIO ST**  
**OAKLAND, CA 94611**

**HWTS** **S118224280**  
**HAZNET** **N/A**

**Actual:** HWTS:  
**584 ft.** Name: SUZANNE WARREN  
**Focus Map:** Address: 63 EL PATIO ST  
**9** Address 2: Not reported  
City,State,Zip: OAKLAND, CA 94611  
EPA ID: CAC002788894  
Inactive Date: 01/07/2015  
Create Date: 10/08/2014  
Last Act Date: Not reported  
Mailing Name: Not reported  
Mailing Address: 63 EL PATIO ST  
Mailing Address 2: Not reported  
Mailing City,State,Zip: OAKLAND, CA 94611  
Owner Name: SUZANNE WARREN  
Owner Address: 63 EL PATIO ST  
Owner Address 2: Not reported  
Owner City,State,Zip: OAKLAND, CA 94611  
Owner Phone: Not reported  
Owner Fax: Not reported  
Contact Name: SUZANNE WARREN  
Contact Address: 63 EL PATIO ST  
Contact Address 2: Not reported  
City,State,Zip: OAKLAND, CA 94611  
Contact Phone: Not reported  
Contact Fax: Not reported  
Facility Status: Inactive  
Facility Type: TEMPORARY  
Category: STATE  
Latitude: 37.818096  
Longitude: -122.203724

Map ID  
Direction  
Distance  
Elevation

MAP FINDINGS

Site

Database(s)

EDR ID Number  
EPA ID Number

**SUZANNE WARREN (Continued)**

**S118224280**

HAZNET:

Name: SUZANNE WARREN  
Address: 63 EL PATIO ST  
Address 2: Not reported  
City, State, Zip: OAKLAND, CA 94611  
Contact: SUZANNE WARREN  
Telephone: 5107574588  
Mailing Name: Not reported  
Mailing Address: 63 EL PATIO ST  
  
Year: 2014  
Gepaid: CAC002788894  
TSD EPA ID: CAD981382732  
CA Waste Code: 151 - Asbestos containing waste  
Disposal Method: H132 - Landfill Or Surface Impoundment That Will Be Closed As  
Landfill( To Include On-Site Treatment And/Or Stabilization)  
Tons: 0.23

Additional Info:

Year: 2014  
Gen EPA ID: CAC002788894  
  
Shipment Date: 20141010  
Creation Date: 12/26/2014 22:14:49  
Receipt Date: 20141021  
Manifest ID: 013458751JJK  
Trans EPA ID: CAL000291177  
Trans Name: SYNERGY ENTERPRISES INC  
Trans 2 EPA ID: CAR000037283  
Trans 2 Name: WORLD ENVIRONMENTAL & ENERGY  
TSD EPA ID: CAD981382732  
Trans Name: ALTAMONT LANDFILL  
TSD Alt EPA ID: Not reported  
TSD Alt Name: Not reported  
Waste Code Description: 151 - Asbestos-containing waste  
RCRA Code: Not reported  
Meth Code: H132 - Landfill Or Surface Impoundment That Will Be Closed As  
Landfill( To Include On-Site Treatment And/Or Stabilization)  
Quantity Tons: 0.23  
Waste Quantity: 1  
Quantity Unit: Y  
Additional Code 1: Not reported  
Additional Code 2: Not reported  
Additional Code 3: Not reported  
Additional Code 4: Not reported  
Additional Code 5: Not reported

MAP FINDINGS

Map ID  
 Direction  
 Distance  
 Elevation

Site

Database(s)

EDR ID Number  
 EPA ID Number

**CL561**      **MATT SIEBERT**  
**NW**        **4638 SAN SEBASTIAN AVE**  
**< 1/8**      **OAKLAND, CA 94602**  
**0.091 mi.**  
**482 ft.**     **Site 1 of 6 in cluster CL**

**HWTS**    **S121014349**  
**HAZNET**   **N/A**

**Actual:**  
**345 ft.**

**HWTS:**

**Focus Map:**  
**9**

Name: MATT SIEBERT  
 Address: 4638 SAN SEBASTIAN AVE  
 Address 2: Not reported  
 City,State,Zip: OAKLAND, CA 94602  
 EPA ID: CAC002884447  
 Inactive Date: 02/02/2017  
 Create Date: 11/02/2016  
 Last Act Date: Not reported  
 Mailing Name: Not reported  
 Mailing Address: 4638 SAN SEBASTIAN AVE  
 Mailing Address 2: Not reported  
 Mailing City,State,Zip: OAKLAND, CA 94602  
 Owner Name: MATT SIEBERT  
 Owner Address: 4638 SAN SEBASTIAN AVE  
 Owner Address 2: Not reported  
 Owner City,State,Zip: OAKLAND, CA 94602  
 Owner Phone: Not reported  
 Owner Fax: Not reported  
 Contact Name: MATT SIEBERT  
 Contact Address: 4638 SAN SEBASTIAN AVE  
 Contact Address 2: Not reported  
 City,State,Zip: OAKLAND, CA 94602  
 Contact Phone: Not reported  
 Contact Fax: Not reported  
 Facility Status: Inactive  
 Facility Type: TEMPORARY  
 Category: STATE  
 Latitude: -90  
 Longitude: 180

**HAZNET:**

Name: MATT SIEBERT  
 Address: 4638 SAN SEBASTIAN AVE  
 Address 2: Not reported  
 City,State,Zip: OAKLAND, CA 94602  
 Contact: MATT SIEBERT  
 Telephone: 5102958477  
 Mailing Name: Not reported  
 Mailing Address: 4638 SAN SEBASTIAN AVE

Year: 2016  
 Gepaid: CAC002884447  
 TSD EPA ID: CAD981382732  
 CA Waste Code: 151 - Asbestos containing waste  
 Disposal Method: H132 - Landfill Or Surface Impoundment That Will Be Closed As Landfill( To Include On-Site Treatment And/Or Stabilization)  
 Tons: 0.23



MAP FINDINGS

Map ID  
 Direction  
 Distance  
 Elevation

Site

Database(s)

EDR ID Number  
 EPA ID Number

**CM562**     **MARGARET CARLSON**  
**NNW**       **1003 EVERETT AVE**  
**< 1/8**      **OAKLAND, CA 94602**  
**0.091 mi.**  
**482 ft.**     **Site 1 of 2 in cluster CM**

**HWTS**     **S124669744**  
**HAZNET**   **N/A**

**Actual:**  
**286 ft.**

**Focus Map:**  
**9**

**HWTS:**  
 Name: MARGARET CARLSON  
 Address: 1003 EVERETT AVE  
 Address 2: Not reported  
 City,State,Zip: OAKLAND, CA 94602  
 EPA ID: CAC002950122  
 Inactive Date: 05/29/2018  
 Create Date: 02/26/2018  
 Last Act Date: Not reported  
 Mailing Name: Not reported  
 Mailing Address: 1003 EVERETT AVE  
 Mailing Address 2: Not reported  
 Mailing City,State,Zip: OAKLAND, CA 94602  
 Owner Name: MARGARET CARLSON  
 Owner Address: 1003 EVERETT AVE  
 Owner Address 2: Not reported  
 Owner City,State,Zip: OAKLAND, CA 94602  
 Owner Phone: Not reported  
 Owner Fax: Not reported  
 Contact Name: MARGARET CARLSON  
 Contact Address: 1003 EVERETT AVE  
 Contact Address 2: Not reported  
 City,State,Zip: OAKLAND, CA 94602  
 Contact Phone: Not reported  
 Contact Fax: Not reported  
 Facility Status: Inactive  
 Facility Type: TEMPORARY  
 Category: STATE  
 Latitude: 37.80924  
 Longitude: -122.221981

**HAZNET:**  
 Name: MARGARET CARLSON  
 Address: 1003 EVERETT AVE  
 Address 2: Not reported  
 City,State,Zip: OAKLAND, CA 94602  
 Contact: MARGARET CARLSON  
 Telephone: 4153074562  
 Mailing Name: Not reported  
 Mailing Address: 1003 EVERETT AVE

Year: 2018  
 Gepaid: CAC002950122  
 TSD EPA ID: CAD981382732  
 CA Waste Code: 151 - Asbestos containing waste  
 Disposal Method: H132 - Landfill Or Surface Impoundment That Will Be Closed As Landfill( To Include On-Site Treatment And/Or Stabilization)  
 Tons: 0.23000

**Detail Two:**  
 Year: 2018

Map ID  
Direction  
Distance  
Elevation

MAP FINDINGS

Site

Database(s)

EDR ID Number  
EPA ID Number

**MARGARET CARLSON (Continued)**

**S124669744**

EM Manifest ID: 018057332JJK20180227\_D\_1  
Shipment Date: 2/27/2018  
Receipt Date: 3/5/2018  
Manifest Number: 018057332JJK  
Generator EPA ID: CAC002950122  
Name: MARGARET CARLSON SR71799  
Address: Not reported  
Address 2: Not reported  
City: Not reported  
Zip: Not reported  
Telephone: Not reported  
Contact: Not reported  
Contact Telephone: Not reported  
Transporter 1 EPA ID: CAL000291177  
Transporter 1 Emergency Number: Not reported  
Transporter 2 EPA ID: CAR000037283  
Transporter 2 Emergency Number: Not reported  
TSDf EPA ID: CAD981382732  
TSDf Name: ALTAMONT LANDFILL  
TSDf Address 1: Not reported  
TSDf Address 2: Not reported  
TSDf City: Not reported  
TSDf Zip: Not reported  
TSDf Telephone: Not reported

State:

Year: 2018  
EM Manifest ID: 018057332JJK20180227\_D\_1  
Generator EPA ID: CAC002950122  
Shipment Date: 2018-02-27  
Manifest Number: 018057332JJK  
Line Number: 1  
Method Code: H132  
Quantity Tons: 0.23000  
Quantity Waste: 1.000000  
Quantity Unit: Y  
Number of Containers: 10  
Type of Container: NULL  
Quantity Type: NULL  
State Code: 151

**BO563**  
**NNW**  
**< 1/8**  
**0.091 mi.**  
**483 ft.**

**MICHELE NOIA**  
**1132 EVERETT AVE**  
**OAKLAND, CA 94602**  
**Site 5 of 6 in cluster BO**

**HWTS S124629353**  
**N/A**

**Actual:**  
**266 ft.**

**HWTS:**

**Focus Map:**  
**9**

Name: MICHELE NOIA  
Address: 1132 EVERETT AVE  
Address 2: Not reported  
City, State, Zip: OAKLAND, CA 94602  
EPA ID: CAC002787668  
Inactive Date: 12/29/2014  
Create Date: 09/29/2014  
Last Act Date: Not reported  
Mailing Name: Not reported

Map ID  
Direction  
Distance  
Elevation

MAP FINDINGS

Site

Database(s)

EDR ID Number  
EPA ID Number

**MICHELE NOIA (Continued)**

**S124629353**

Mailing Address: 1132 EVERETT AVE  
Mailing Address 2: Not reported  
Mailing City,State,Zip: OAKLAND, CA 94602  
Owner Name: MICHELE NOIA  
Owner Address: 1132 EVERETT AVE  
Owner Address 2: Not reported  
Owner City,State,Zip: OAKLAND, CA 94602  
Owner Phone: Not reported  
Owner Fax: Not reported  
Contact Name: MICHELE NOIA  
Contact Address: 1132 EVERETT AVE  
Contact Address 2: Not reported  
City,State,Zip: OAKLAND, CA 94602  
Contact Phone: Not reported  
Contact Fax: Not reported  
Facility Status: Inactive  
Facility Type: TEMPORARY  
Category: STATE  
Latitude: 37.809537  
Longitude: -122.220681

**BW564  
NNW  
< 1/8  
0.091 mi.  
483 ft.**

**KRISTIN COOPER  
1134 NORWOOD AVENUE  
OAKLAND, CA 94610  
Site 6 of 8 in cluster BW**

**HWTS S127603813  
N/A**

**Actual:  
204 ft.**

**HWTS:**

**Focus Map:  
8**

Name: KRISTIN COOPER  
Address: 1134 NORWOOD AVENUE  
Address 2: Not reported  
City,State,Zip: OAKLAND, CA 94610  
EPA ID: CAC003122180  
Inactive Date: 08/30/2021  
Create Date: 05/31/2021  
Last Act Date: Not reported  
Mailing Name: Not reported  
Mailing Address: 1134 NORWOOD AVENUE  
Mailing Address 2: Not reported  
Mailing City,State,Zip: OAKLAND, CA 94610  
Owner Name: KRISTIN COOPER  
Owner Address: 1134 NORWOOD AVENUE  
Owner Address 2: Not reported  
Owner City,State,Zip: OAKLAND, CA 94610  
Owner Phone: Not reported  
Owner Fax: Not reported  
Contact Name: KRISTIN COOPER  
Contact Address: 1134 NORWOOD AVENUE  
Contact Address 2: Not reported  
City,State,Zip: OAKLAND, CA 94610  
Contact Phone: Not reported  
Contact Fax: Not reported  
Facility Status: Inactive  
Facility Type: TEMPORARY  
Category: STATE  
Latitude: 37.80834202  
Longitude: -122.22363504

Map ID  
 Direction  
 Distance  
 Elevation

MAP FINDINGS

Site

Database(s)

EDR ID Number  
 EPA ID Number

**BW565**    **KRISTIN COOPER**  
**NNW**     **1134 NORWOOD AVENUE**  
**< 1/8**    **OAKLAND, CA 94610**  
**0.091 mi.**  
**483 ft.**    **Site 7 of 8 in cluster BW**

**ECHO**    **1026860254**  
**N/A**

**Actual:**        **ECHO:**  
**204 ft.**        Envid:                    1026860254  
**Focus Map:**    Registry ID:            110071111583  
**8**                DFR URL:              <http://echo.epa.gov/detailed-facility-report?fid=110071111583>  
                      Name:                    KRISTIN COOPER  
                      Address:                1134 NORWOOD AVENUE  
                      City,State,Zip:        OAKLAND, CA 94610

**BW566**    **KRISTIN COOPER**  
**NNW**     **1134 NORWOOD AVENUE**  
**< 1/8**    **OAKLAND, CA 94610**  
**0.091 mi.**  
**483 ft.**    **Site 8 of 8 in cluster BW**

**RCRA NonGen / NLR**    **1026809788**  
**CAC003122180**

**Actual:**        **RCRA Listings:**  
**204 ft.**        Date Form Received by Agency:                    20210531  
**Focus Map:**    Handler Name:    Kristin Cooper  
**8**                Handler Address:                                        1134 NORWOOD AVENUE  
                      Handler City,State,Zip:                              OAKLAND, CA 94610  
                      EPA ID:    CAC003122180  
                      Contact Name:     KRISTIN COOPER  
                      Contact Address:                                       1134 NORWOOD AVENUE  
                      Contact City,State,Zip:                              OAKLAND, CA 94610  
                      Contact Telephone:                                    510-604-4213  
                      Contact Fax:    Not reported  
                      Contact Email:                                        MELISA@ENV-REM.COM  
                      Contact Title:                                         Not reported  
                      EPA Region:    09  
                      Land Type:     Not reported  
                      Federal Waste Generator Description:            Not a generator, verified  
                      Non-Notifier:                                         Not reported  
                      Biennial Report Cycle:                              Not reported  
                      Accessibility:                                         Not reported  
                      Active Site Indicator:                                Not reported  
                      State District Owner:                                Not reported  
                      State District:                                         Not reported  
                      Mailing Address:                                       1134 NORWOOD AVENUE  
                      Mailing City,State,Zip:                              OAKLAND, CA 94610  
                      Owner Name:    Kristin Cooper  
                      Owner Type:    Other  
                      Operator Name:                                        Kristin Cooper  
                      Operator Type:                                        Other  
                      Short-Term Generator Activity:                     No  
                      Importer Activity:                                    No  
                      Mixed Waste Generator:                            No  
                      Transporter Activity:                                No  
                      Transfer Facility Activity:                         No  
                      Recycler Activity with Storage:                    No  
                      Small Quantity On-Site Burner Exemption:      No  
                      Smelting Melting and Refining Furnace Exemption: No  
                      Underground Injection Control:                   No  
                      Off-Site Waste Receipt:                            No  
                      Universal Waste Indicator:                         No  
                      Universal Waste Destination Facility:            No

Map ID  
 Direction  
 Distance  
 Elevation

MAP FINDINGS

Site

Database(s)

EDR ID Number  
 EPA ID Number

**KRISTIN COOPER (Continued)**

**1026809788**

Federal Universal Waste:	No
Active Site State-Reg Handler:	---
Federal Facility Indicator:	Not reported
Hazardous Secondary Material Indicator:	N
Sub-Part K Indicator:	Not reported
2018 GPRA Permit Baseline:	Not on the Baseline
2018 GPRA Renewals Baseline:	Not on the Baseline
202 GPRA Corrective Action Baseline:	No
Subject to Corrective Action Universe:	No
Non-TSDFs Where RCRA CA has Been Imposed Universe:	No
Corrective Action Priority Ranking:	No NCAPS ranking
Environmental Control Indicator:	No
Institutional Control Indicator:	No
Human Exposure Controls Indicator:	N/A
Groundwater Controls Indicator:	N/A
Significant Non-Complier Universe:	No
Unaddressed Significant Non-Complier Universe:	No
Addressed Significant Non-Complier Universe:	No
Significant Non-Complier With a Compliance Schedule Universe:	No
Financial Assurance Required:	Not reported
Handler Date of Last Change:	20210601
Recognized Trader-Importer:	No
Recognized Trader-Exporter:	No
Importer of Spent Lead Acid Batteries:	No
Exporter of Spent Lead Acid Batteries:	No
Recycler Activity Without Storage:	No
Manifest Broker:	No
Sub-Part P Indicator:	No

Handler - Owner Operator:

Owner/Operator Indicator:	Owner
Owner/Operator Name: KRISTIN COOPER	
Legal Status:	Other
Date Became Current:	Not reported
Date Ended Current:	Not reported
Owner/Operator Address:	1134 NORWOOD AVENUE
Owner/Operator City,State,Zip:	OAKLAND, CA 94610
Owner/Operator Telephone:	510-604-4213
Owner/Operator Telephone Ext:	Not reported
Owner/Operator Fax:	Not reported
Owner/Operator Email:	Not reported

Owner/Operator Indicator:	Operator
Owner/Operator Name: KRISTIN COOPER	
Legal Status:	Other
Date Became Current:	Not reported
Date Ended Current:	Not reported
Owner/Operator Address:	1134 NORWOOD AVENUE
Owner/Operator City,State,Zip:	OAKLAND, CA 94610
Owner/Operator Telephone:	510-604-4213
Owner/Operator Telephone Ext:	Not reported
Owner/Operator Fax:	Not reported
Owner/Operator Email:	Not reported

Historic Generators:

Map ID  
 Direction  
 Distance  
 Elevation

MAP FINDINGS

Site

Database(s)

EDR ID Number  
 EPA ID Number

**KRISTIN COOPER (Continued)**

**1026809788**

Receive Date: 20210531  
 Handler Name: KRISTIN COOPER  
 Federal Waste Generator Description: Not a generator, verified  
 State District Owner: Not reported  
 Large Quantity Handler of Universal Waste: No  
 Recognized Trader Importer: No  
 Recognized Trader Exporter: No  
 Spent Lead Acid Battery Importer: No  
 Spent Lead Acid Battery Exporter: No  
 Current Record: Yes  
 Non Storage Recycler Activity: No  
 Electronic Manifest Broker: No

List of NAICS Codes and Descriptions:

NAICS Code: 56299  
 NAICS Description: ALL OTHER WASTE MANAGEMENT SERVICES

Facility Has Received Notices of Violations:

Violations: No Violations Found

Evaluation Action Summary:

Evaluations: No Evaluations Found

**CN567**  
**WNW**  
 < 1/8  
 0.093 mi.  
 489 ft.

**SARAH HOLDEN**  
**2051 TAMPA AVENUE**  
**OAKLAND, CA 94611**  
 Site 1 of 3 in cluster CN

**RCRA NonGen / NLR** **1026714048**  
**CAC003102389**

**Actual:**  
**998 ft.**  
**Focus Map:**  
**5**

RCRA Listings:  
 Date Form Received by Agency: 20210125  
 Handler Name: Sarah Holden  
 Handler Address: 2051 TAMPA AVENUE  
 Handler City,State,Zip: OAKLAND, CA 94611  
 EPA ID: CAC003102389  
 Contact Name: SARAH HOLDEN  
 Contact Address: 2051 TAMPA AVENUE  
 Contact City,State,Zip: OAKLAND, CA 94611  
 Contact Telephone: 510-435-8052  
 Contact Fax: Not reported  
 Contact Email: ALONDRA.DIAZ@SYNERGYCOMPANIES.ORG  
 Contact Title: Not reported  
 EPA Region: 09  
 Land Type: Not reported  
 Federal Waste Generator Description: Not a generator, verified  
 Non-Notifier: Not reported  
 Biennial Report Cycle: Not reported  
 Accessibility: Not reported  
 Active Site Indicator: Not reported  
 State District Owner: Not reported  
 State District: Not reported  
 Mailing Address: 2051 TAMPA AVENUE  
 Mailing City,State,Zip: OAKLAND, CA 94611  
 Owner Name: Sarah Holden  
 Owner Type: Other

Map ID  
 Direction  
 Distance  
 Elevation

MAP FINDINGS

Site

Database(s)

EDR ID Number  
 EPA ID Number

**SARAH HOLDEN (Continued)**

**1026714048**

Operator Name:	Sarah Holden
Operator Type:	Other
Short-Term Generator Activity:	No
Importer Activity:	No
Mixed Waste Generator:	No
Transporter Activity:	No
Transfer Facility Activity:	No
Recycler Activity with Storage:	No
Small Quantity On-Site Burner Exemption:	No
Smelting Melting and Refining Furnace Exemption:	No
Underground Injection Control:	No
Off-Site Waste Receipt:	No
Universal Waste Indicator:	No
Universal Waste Destination Facility:	No
Federal Universal Waste:	No
Active Site State-Reg Handler:	---
Federal Facility Indicator:	Not reported
Hazardous Secondary Material Indicator:	N
Sub-Part K Indicator:	Not reported
2018 GPRC Permit Baseline:	Not on the Baseline
2018 GPRC Renewals Baseline:	Not on the Baseline
202 GPRC Corrective Action Baseline:	No
Subject to Corrective Action Universe:	No
Non-TSDFs Where RCRA CA has Been Imposed Universe:	No
Corrective Action Priority Ranking:	No NCAPS ranking
Environmental Control Indicator:	No
Institutional Control Indicator:	No
Human Exposure Controls Indicator:	N/A
Groundwater Controls Indicator:	N/A
Significant Non-Complier Universe:	No
Unaddressed Significant Non-Complier Universe:	No
Addressed Significant Non-Complier Universe:	No
Significant Non-Complier With a Compliance Schedule Universe:	No
Financial Assurance Required:	Not reported
Handler Date of Last Change:	20210226
Recognized Trader-Importer:	No
Recognized Trader-Exporter:	No
Importer of Spent Lead Acid Batteries:	No
Exporter of Spent Lead Acid Batteries:	No
Recycler Activity Without Storage:	No
Manifest Broker:	No
Sub-Part P Indicator:	No

Handler - Owner Operator:

Owner/Operator Indicator:	Operator
Owner/Operator Name: SARAH HOLDEN	
Legal Status:	Other
Date Became Current:	Not reported
Date Ended Current:	Not reported
Owner/Operator Address:	2051 TAMPA AVENUE
Owner/Operator City,State,Zip:	OAKLAND, CA 94611
Owner/Operator Telephone:	510-435-8052
Owner/Operator Telephone Ext:	Not reported
Owner/Operator Fax:	Not reported
Owner/Operator Email:	Not reported

Map ID  
Direction  
Distance  
Elevation

MAP FINDINGS

Site

Database(s)

EDR ID Number  
EPA ID Number

**SARAH HOLDEN (Continued)**

**1026714048**

Owner/Operator Indicator: Owner  
Owner/Operator Name: SARAH HOLDEN  
Legal Status: Other  
Date Became Current: Not reported  
Date Ended Current: Not reported  
Owner/Operator Address: 2051 TAMPA AVENUE  
Owner/Operator City,State,Zip: OAKLAND, CA 94611  
Owner/Operator Telephone: 510-435-8052  
Owner/Operator Telephone Ext: Not reported  
Owner/Operator Fax: Not reported  
Owner/Operator Email: Not reported

Historic Generators:

Receive Date: 20210125  
Handler Name: SARAH HOLDEN  
Federal Waste Generator Description: Not a generator, verified  
State District Owner: Not reported  
Large Quantity Handler of Universal Waste: No  
Recognized Trader Importer: No  
Recognized Trader Exporter: No  
Spent Lead Acid Battery Importer: No  
Spent Lead Acid Battery Exporter: No  
Current Record: Yes  
Non Storage Recycler Activity: No  
Electronic Manifest Broker: No

List of NAICS Codes and Descriptions:

NAICS Code: 56299  
NAICS Description: ALL OTHER WASTE MANAGEMENT SERVICES

Facility Has Received Notices of Violations:

Violations: No Violations Found

Evaluation Action Summary:

Evaluations: No Evaluations Found

**CN568 SARAH HOLDEN**  
**WNW 2051 TAMPA AVENUE**  
**< 1/8 OAKLAND, CA 94611**  
**0.093 mi.**  
**489 ft. Site 2 of 3 in cluster CN**

**HWTS S127112310**  
**HAZNET N/A**

**Actual:** HWTS:  
**998 ft.** Name: SARAH HOLDEN  
**Focus Map:** Address: 2051 TAMPA AVENUE  
**5** Address 2: Not reported  
City,State,Zip: OAKLAND, CA 94611  
EPA ID: CAC003102389  
Inactive Date: 04/26/2021  
Create Date: 01/25/2021  
Last Act Date: Not reported  
Mailing Name: Not reported  
Mailing Address: 2051 TAMPA AVENUE  
Mailing Address 2: Not reported  
Mailing City,State,Zip: OAKLAND, CA 94611



Map ID  
Direction  
Distance  
Elevation

MAP FINDINGS

Site

Database(s)

EDR ID Number  
EPA ID Number

**SARAH HOLDEN (Continued)**

**S127112310**

Owner Name: SARAH HOLDEN  
Owner Address: 2051 TAMPA AVENUE  
Owner Address 2: Not reported  
Owner City,State,Zip: OAKLAND, CA 94611  
Owner Phone: Not reported  
Owner Fax: Not reported  
Contact Name: SARAH HOLDEN  
Contact Address: 2051 TAMPA AVENUE  
Contact Address 2: Not reported  
City,State,Zip: OAKLAND, CA 94611  
Contact Phone: Not reported  
Contact Fax: Not reported  
Facility Status: Inactive  
Facility Type: TEMPORARY  
Category: STATE  
Latitude: 37.829321  
Longitude: -122.20410504

**HAZNET:**

Name: SARAH HOLDEN  
Address: 2051 TAMPA AVENUE  
Address 2: Not reported  
City,State,Zip: OAKLAND, CA 94611  
Contact: SARAH HOLDEN  
Telephone: 5104358052  
Mailing Name: Not reported  
Mailing Address: 2051 TAMPA AVENUE

Year: 2021  
Gepaid: CAC003102389  
TSD EPA ID: CAD981382732  
CA Waste Code: 151 - Asbestos containing waste  
Disposal Method: H132 - Landfill Or Surface Impoundment That Will Be Closed As  
Landfill( To Include On-Site Treatment And/Or Stabilization)  
Tons: 0.46

**CN569 SARAH HOLDEN**  
**WNW 2051 TAMPA AVENUE**  
**< 1/8 OAKLAND, CA 94611**  
**0.093 mi.**  
**489 ft. Site 3 of 3 in cluster CN**

**ECHO 1026760580**  
**N/A**

**Actual:** ECHO:  
**998 ft.** Envid: 1026760580  
**Focus Map:** Registry ID: 110071053378  
**5** DFR URL: <http://echo.epa.gov/detailed-facility-report?fid=110071053378>  
Name: SARAH HOLDEN  
Address: 2051 TAMPA AVENUE  
City,State,Zip: OAKLAND, CA 94611

MAP FINDINGS

Map ID  
 Direction  
 Distance  
 Elevation

Site

Database(s)

EDR ID Number  
 EPA ID Number

**570**  
**WNW**  
**< 1/8**  
**0.093 mi.**  
**490 ft.**

**MATT MELAMED**  
**2025 DRAKE DR.**  
**OAKLAND, CA 94611**

**HWTS** **S113790057**  
**HAZNET** **N/A**

**Actual:**  
**918 ft.**  
**Focus Map:**  
**5**

**HWTS:**  
 Name: MATT MELAMED  
 Address: 2025 DRAKE DR.  
 Address 2: Not reported  
 City,State,Zip: OAKLAND, CA 94611  
 EPA ID: CAC002707641  
 Inactive Date: 01/08/2013  
 Create Date: 10/09/2012  
 Last Act Date: Not reported  
 Mailing Name: Not reported  
 Mailing Address: 2025 DRAKE DR.  
 Mailing Address 2: Not reported  
 Mailing City,State,Zip: OAKLAND, CA 94611  
 Owner Name: MATT MELAMED  
 Owner Address: 2025 DRAKE DR.  
 Owner Address 2: Not reported  
 Owner City,State,Zip: OAKLAND, CA 94611  
 Owner Phone: Not reported  
 Owner Fax: Not reported  
 Contact Name: MATT MELAMED  
 Contact Address: 2025 DRAKE DR.  
 Contact Address 2: Not reported  
 City,State,Zip: OAKLAND, CA 94611  
 Contact Phone: Not reported  
 Contact Fax: Not reported  
 Facility Status: Inactive  
 Facility Type: TEMPORARY  
 Category: STATE  
 Latitude: 37.82773  
 Longitude: -122.2047

**HAZNET:**  
 Name: MATT MELAMED  
 Address: 2025 DRAKE DR.  
 Address 2: Not reported  
 City,State,Zip: OAKLAND, CA 94611  
 Contact: MATT MELAMED  
 Telephone: 4152179625  
 Mailing Name: Not reported  
 Mailing Address: 2025 DRAKE DR.  
  
 Year: 2012  
 Gepaid: CAC002707641  
 TSD EPA ID: CAD981382732  
 CA Waste Code: 151 - Asbestos containing waste  
 Disposal Method: H132 - Landfill Or Surface Impoundment That Will Be Closed As Landfill( To Include On-Site Treatment And/Or Stabilization)  
 Tons: 0.4

**Additional Info:**  
 Year: 2012

Map ID  
Direction  
Distance  
Elevation

MAP FINDINGS

Site

Database(s)

EDR ID Number  
EPA ID Number

**MATT MELAMED (Continued)**

**S113790057**

Gen EPA ID: CAC002707641  
Shipment Date: 20121010  
Creation Date: 12/24/2012 22:15:22  
Receipt Date: 20121022  
Manifest ID: 010004810JJK  
Trans EPA ID: CAL000291177  
Trans Name: SYNERGY ENTERPRISES INC  
Trans 2 EPA ID: CAR000037283  
Trans 2 Name: WORLD ENVIRONMENTAL & ENERGY  
TSD EPA ID: CAD981382732  
Trans Name: ALTAMONT LANDFILL  
TSD EPA ID: Not reported  
TSD Name: Not reported  
Waste Code Description: 151 - Asbestos-containing waste  
RCRA Code: Not reported  
Meth Code: H132 - Landfill Or Surface Impoundment That Will Be Closed As Landfill( To Include On-Site Treatment And/Or Stabilization)  
Quantity Tons: 0.4  
Waste Quantity: 1  
Quantity Unit: Y  
Additional Code 1: Not reported  
Additional Code 2: Not reported  
Additional Code 3: Not reported  
Additional Code 4: Not reported  
Additional Code 5: Not reported

**CO571 PAUL TYLER & JANET WALDEN**  
**SSE 4343 TOWNSEND AVE**  
**< 1/8 OAKLAND, CA 94602**  
**0.093 mi.**  
**491 ft. Site 1 of 2 in cluster CO**

**HWTS S124682512**  
**HAZNET N/A**

**Actual:** 294 ft.  
**Focus Map:** 9  
HWTS:  
Name: PAUL TYLER & JANET WALDEN  
Address: 4343 TOWNSEND AVE  
Address 2: Not reported  
City,State,Zip: OAKLAND, CA 94602  
EPA ID: CAC002963514  
Inactive Date: 08/24/2018  
Create Date: 05/25/2018  
Last Act Date: Not reported  
Mailing Name: Not reported  
Mailing Address: 4343 TOWNSEND AVE  
Mailing Address 2: Not reported  
Mailing City,State,Zip: OAKLAND, CA 94602  
Owner Name: PAUL TYLER & JANET WALDEN  
Owner Address: 4343 TOWNSEND AVE  
Owner Address 2: Not reported  
Owner City,State,Zip: OAKLAND, CA 94602  
Owner Phone: Not reported  
Owner Fax: Not reported  
Contact Name: PAUL TYLER & JANET WALDEN  
Contact Address: 4343 TOWNSEND AVE  
Contact Address 2: Not reported  
City,State,Zip: OAKLAND, CA 94602  
Contact Phone: Not reported  
Contact Fax: Not reported

Map ID  
Direction  
Distance  
Elevation

MAP FINDINGS

Site

Database(s)

EDR ID Number  
EPA ID Number

**PAUL TYLER & JANET WALDEN (Continued)**

**S124682512**

Facility Status: Inactive  
Facility Type: TEMPORARY  
Category: STATE  
Latitude: 37.807068  
Longitude: -122.219079

**HAZNET:**

Name: PAUL TYLER & JANET WALDEN  
Address: 4343 TOWNSEND AVE  
Address 2: Not reported  
City,State,Zip: OAKLAND, CA 94602  
Contact: PAUL TYLER & JANET WALDEN  
Telephone: 5104828682  
Mailing Name: Not reported  
Mailing Address: 4343 TOWNSEND AVE

Year: 2018  
Gepaid: CAC002963514  
TSD EPA ID: CAD981382732  
CA Waste Code: 151 - Asbestos containing waste  
Disposal Method: H132 - Landfill Or Surface Impoundment That Will Be Closed As  
Landfill( To Include On-Site Treatment And/Or Stabilization)  
Tons: 0.46000

**Detail Two:**

Year: 2018  
EM Manifest ID: 018060731JJK20180608\_D\_1  
Shipment Date: 6/8/2018  
Receipt Date: 6/18/2018  
Manifest Number: 018060731JJK  
Generator EPA ID: CAC002963514  
Name: PAUL TYLER SR73860  
Address: Not reported  
Address 2: Not reported  
City: Not reported  
Zip: Not reported  
Telephone: Not reported  
Contact: Not reported  
Contact Telephone: Not reported  
Transporter 1 EPA ID: CAL000291177  
Transporter 1 Emergency Number: Not reported  
Transporter 2 EPA ID: CAR000037283  
Transporter 2 Emergency Number: Not reported  
TSD EPA ID: CAD981382732  
TSD Name: ALTAMONT LANDFILL  
TSD Address 1: Not reported  
TSD Address 2: Not reported  
TSD City: Not reported  
TSD Zip: Not reported  
TSD Telephone: Not reported

**State:**

Year: 2018  
EM Manifest ID: 018060731JJK20180608\_D\_1  
Generator EPA ID: CAC002963514  
Shipment Date: 2018-06-08

Map ID  
Direction  
Distance  
Elevation

MAP FINDINGS

Site

Database(s)

EDR ID Number  
EPA ID Number

**PAUL TYLER & JANET WALDEN (Continued)**

**S124682512**

Manifest Number: 018060731JJK  
Line Number: 1  
Method Code: H132  
Quantity Tons: 0.23000  
Quantity Waste: 1.000000  
Quantity Unit: Y  
Number of Containers: 12  
Type of Container: NULL  
Quantity Type: NULL  
State Code: 151

Year: 2018  
EM Manifest ID: 018060626JJK20180604\_D\_1  
Shipment Date: 6/4/2018  
Receipt Date: 6/12/2018  
Manifest Number: 018060626JJK  
Generator EPA ID: CAC002963514  
Name: PAUL TYLER & JANET WALDEN SR73743  
Address: Not reported  
Address 2: Not reported  
City: Not reported  
Zip: Not reported  
Telephone: Not reported  
Contact: Not reported  
Contact Telephone: Not reported  
Transporter 1 EPA ID: CAL000291177  
Transporter 1 Emergency Number: Not reported  
Transporter 2 EPA ID: CAR000037283  
Transporter 2 Emergency Number: Not reported  
TSDf EPA ID: CAD981382732  
TSDf Name: ALTAMONT LANDFILL  
TSDf Address 1: Not reported  
TSDf Address 2: Not reported  
TSDf City: Not reported  
TSDf Zip: Not reported  
TSDf Telephone: Not reported

State:  
Year: 2018  
EM Manifest ID: 018060626JJK20180604\_D\_1  
Generator EPA ID: CAC002963514  
Shipment Date: 2018-06-04  
Manifest Number: 018060626JJK  
Line Number: 1  
Method Code: H132  
Quantity Tons: 0.23000  
Quantity Waste: 1.000000  
Quantity Unit: Y  
Number of Containers: 12  
Type of Container: NULL  
Quantity Type: NULL  
State Code: 151

Map ID  
 Direction  
 Distance  
 Elevation

MAP FINDINGS

Site

Database(s)

EDR ID Number  
 EPA ID Number

**CK572** FEDERAL BLDG CO E BAY RENAISSANCE  
**SW** 3630 PARK BLVD  
 < 1/8 OAKLAND, CA 94610  
 0.093 mi.  
 492 ft. Site 2 of 19 in cluster CK

**FINDS** 1016188188  
**ECHO** N/A

**Actual:** FINDS:  
 160 ft. Registry ID: 110002799847

**Focus Map:**  
 8 [Click Here for FRS Facility Detail Report:](#)

Environmental Interest/Information System:

The Resource Conservation and Recovery Act Information System (RCRAInfo) is EPA's comprehensive information system in support of the Resource Conservation and Recovery Act (RCRA) of 1976 and the Hazardous and Solid Waste Amendments (HSWA) of 1984. It tracks many types of information about generators, transporters, treaters, storers, and disposers of hazardous waste.

[Click this hyperlink](#) while viewing on your computer to access additional FINDS: detail in the EDR Site Report.

ECHO:

Envid: 1016188188  
 Registry ID: 110002799847  
 DFR URL: <http://echo.epa.gov/detailed-facility-report?fid=110002799847>  
 Name: FEDERAL BLDG CO E BAY RENAISSANCE  
 Address: 3630 PARK BLVD  
 City,State,Zip: OAKLAND, CA 94610

**CK573** FEDERAL BLDG CO E BAY RENAISSANCE  
**SW** 3630 PARK BLVD  
 < 1/8 OAKLAND, CA 94610  
 0.093 mi.  
 492 ft. Site 3 of 19 in cluster CK

**HWTS** S123761214  
**HAZNET** N/A

**Actual:** HWTS:  
 160 ft. Name: FEDERAL BLDG CO E BAY RENAISSANCE  
**Focus Map:** Address: 3630 PARK BLVD  
 8 Address 2: Not reported  
 City,State,Zip: OAKLAND, CA 94610  
 EPA ID: CAD982351942  
 Inactive Date: 06/30/1995  
 Create Date: 06/17/1988  
 Last Act Date: Not reported  
 Mailing Name: Not reported  
 Mailing Address: 3630 PARK BLVD  
 Mailing Address 2: Not reported  
 Mailing City,State,Zip: OAKLAND, CA 946100000  
 Owner Name: Not reported  
 Owner Address: Not reported  
 Owner Address 2: Not reported  
 Owner City,State,Zip: Not reported  
 Owner Phone: Not reported  
 Owner Fax: Not reported  
 Contact Name: INACT PER V95  
 Contact Address: Not reported  
 Contact Address 2: Not reported  
 City,State,Zip: Not reported  
 Contact Phone: Not reported  
 Contact Fax: Not reported

Map ID  
Direction  
Distance  
Elevation

MAP FINDINGS

Site

Database(s)

EDR ID Number  
EPA ID Number

**FEDERAL BLDG CO E BAY RENAISSANCE (Continued)**

**S123761214**

Facility Status: Inactive  
Facility Type: PERMANENT  
Category: FEDERAL  
Latitude: 37.804821  
Longitude: -122.232519

**HAZNET:**

Name: FEDERAL BLDG CO E BAY RENAISSANCE  
Address: 3630 PARK BLVD  
Address 2: Not reported  
City,State,Zip: OAKLAND, CA 946100000  
Contact: INACT PER V95  
Telephone: 5104820300  
Mailing Name: Not reported  
Mailing Address: 3630 PARK BLVD

Year: 1989  
Gepaid: CAD982351942  
TSD EPA ID: CAD009452657  
CA Waste Code: 213 - Hydrocarbon solvents (benzene, hexane, Stoddard, Etc.)  
Disposal Method: R01 - Recycler  
Tons: 0.1668

Year: 1988  
Gepaid: CAD982351942  
TSD EPA ID: CAD009452657  
CA Waste Code: 214 - Unspecified solvent mixture  
Disposal Method: R01 - Recycler  
Tons: 0.2085

Year: 1988  
Gepaid: CAD982351942  
TSD EPA ID: CAD009452657  
CA Waste Code: 212 - Oxygenated solvents (acetone, butanol, ethyl acetate, etc.)  
Disposal Method: R01 - Recycler  
Tons: 0.2293

Year: 1988  
Gepaid: CAD982351942  
TSD EPA ID: CAD009452657  
CA Waste Code: 213 - Hydrocarbon solvents (benzene, hexane, Stoddard, Etc.)  
Disposal Method: R01 - Recycler  
Tons: 0.2085

CP574  
NNW  
< 1/8  
0.093 mi.  
493 ft.

**GEORGE SAUCEDO**  
**1117 EVERETT AVENUE**  
**OAKLAND, CA 94602**  
**Site 1 of 2 in cluster CP**

**RCRA NonGen / NLR 1028892768**  
**CAC003254009**

**Actual:**  
**283 ft.**

RCRA Listings:  
Date Form Received by Agency:  
Handler Name:  
Handler Address:  
Handler City,State,Zip:  
EPA ID:

20230928  
George Saucedo  
1117 EVERETT AVENUE  
OAKLAND, CA 94602  
CAC003254009

**Focus Map:**  
**9**

Map ID  
 Direction  
 Distance  
 Elevation

MAP FINDINGS

Site

Database(s)

EDR ID Number  
 EPA ID Number

**GEORGE SAUCEDO (Continued)**

**1028892768**

Contact Name:	GEORGE SAUCEDO
Contact Address:	1117 EVERETT AVENUE
Contact City,State,Zip:	OAKLAND, CA 94602
Contact Telephone:	510-316-8316
Contact Fax:	Not reported
Contact Email:	GISELLE.ESPIRITU@SYNERGYCOMPANIES.COM
Contact Title:	Not reported
EPA Region:	09
Land Type:	Not reported
Federal Waste Generator Description:	Not a generator, verified
Non-Notifier:	Not reported
Biennial Report Cycle:	Not reported
Accessibility:	Not reported
Active Site Indicator:	Not reported
State District Owner:	Not reported
State District:	Not reported
Mailing Address:	1117 EVERETT AVENUE
Mailing City,State,Zip:	OAKLAND, CA 94602
Owner Name:	George Saucedo
Owner Type:	Other
Operator Name:	George Saucedo
Operator Type:	Other
Short-Term Generator Activity:	No
Importer Activity:	No
Mixed Waste Generator:	No
Transporter Activity:	No
Transfer Facility Activity:	No
Recycler Activity with Storage:	No
Small Quantity On-Site Burner Exemption:	No
Smelting Melting and Refining Furnace Exemption:	No
Underground Injection Control:	No
Off-Site Waste Receipt:	No
Universal Waste Indicator:	No
Universal Waste Destination Facility:	No
Federal Universal Waste:	No
Active Site State-Reg Handler:	---
Federal Facility Indicator:	Not reported
Hazardous Secondary Material Indicator:	N
Sub-Part K Indicator:	Not reported
2018 GPRA Permit Baseline:	Not on the Baseline
2018 GPRA Renewals Baseline:	Not on the Baseline
202 GPRA Corrective Action Baseline:	No
Subject to Corrective Action Universe:	No
Non-TSDFs Where RCRA CA has Been Imposed Universe:	No
Corrective Action Priority Ranking:	No NCAPS ranking
Environmental Control Indicator:	No
Institutional Control Indicator:	No
Human Exposure Controls Indicator:	N/A
Groundwater Controls Indicator:	N/A
Significant Non-Complier Universe:	No
Unaddressed Significant Non-Complier Universe:	No
Addressed Significant Non-Complier Universe:	No
Significant Non-Complier With a Compliance Schedule Universe:	No
Financial Assurance Required:	Not reported
Handler Date of Last Change:	20230929
Recognized Trader-Importer:	No
Recognized Trader-Exporter:	No



Map ID  
Direction  
Distance  
Elevation

MAP FINDINGS

Site

Database(s)

EDR ID Number  
EPA ID Number

**GEORGE SAUCEDO (Continued)**

**1028892768**

Importer of Spent Lead Acid Batteries: No  
Exporter of Spent Lead Acid Batteries: No  
Recycler Activity Without Storage: No  
Manifest Broker: No  
Sub-Part P Indicator: No

Handler - Owner Operator:

Owner/Operator Indicator: Owner  
Owner/Operator Name: GEORGE SAUCEDO  
Legal Status: Other  
Date Became Current: Not reported  
Date Ended Current: Not reported  
Owner/Operator Address: 1117 EVERETT AVENUE  
Owner/Operator City,State,Zip: OAKLAND, CA 94602  
Owner/Operator Telephone: 510-316-8316  
Owner/Operator Telephone Ext: Not reported  
Owner/Operator Fax: Not reported  
Owner/Operator Email: Not reported

Owner/Operator Indicator: Operator  
Owner/Operator Name: GEORGE SAUCEDO  
Legal Status: Other  
Date Became Current: Not reported  
Date Ended Current: Not reported  
Owner/Operator Address: 1117 EVERETT AVENUE  
Owner/Operator City,State,Zip: OAKLAND, CA 94602  
Owner/Operator Telephone: 510-316-8316  
Owner/Operator Telephone Ext: Not reported  
Owner/Operator Fax: Not reported  
Owner/Operator Email: Not reported

Historic Generators:

Receive Date: 20230928  
Handler Name: GEORGE SAUCEDO  
Federal Waste Generator Description: Not a generator, verified  
State District Owner: Not reported  
Large Quantity Handler of Universal Waste: No  
Recognized Trader Importer: No  
Recognized Trader Exporter: No  
Spent Lead Acid Battery Importer: No  
Spent Lead Acid Battery Exporter: No  
Current Record: Yes  
Non Storage Recycler Activity: No  
Electronic Manifest Broker: No

List of NAICS Codes and Descriptions:

NAICS Code: 56299  
NAICS Description: ALL OTHER WASTE MANAGEMENT SERVICES

Facility Has Received Notices of Violations:

Violations: No Violations Found

Evaluation Action Summary:

Evaluations: No Evaluations Found

MAP FINDINGS

Map ID  
Direction  
Distance  
Elevation

Site

Database(s)

EDR ID Number  
EPA ID Number

**CP575**     **GEORGE SAUCEDO**  
**NNW**       **1117 EVERETT AVENUE**  
**< 1/8**      **OAKLAND, CA 94602**  
**0.093 mi.**  
**493 ft.**     **Site 2 of 2 in cluster CP**

**FINDS**    **1028137813**  
**N/A**

**Actual:**        **FINDS:**  
**283 ft.**         Registry ID:            110071521304

**Focus Map:**    [Click Here for FRS Facility Detail Report:](#)  
**9**                    [Environmental Interest/Information System:](#)

[Click this hyperlink](#) while viewing on your computer to access additional FINDS: detail in the EDR Site Report.

**CL576**     **CINDY IKEGAMI**  
**NW**        **4642 SAN SEBASTIAN AVENUE**  
**< 1/8**      **OAKLAND, CA 94602**  
**0.094 mi.**  
**495 ft.**     **Site 2 of 6 in cluster CL**

**HWTS**    **S127607963**  
**N/A**

**Actual:**        **HWTS:**  
**350 ft.**         Name:                    CINDY IKEGAMI  
**Focus Map:**    Address:                4642 SAN SEBASTIAN AVENUE  
**9**                    Address 2:              Not reported  
                          City,State,Zip:        OAKLAND, CA 94602  
                          EPA ID:                 CAC003127866  
                          Inactive Date:         10/05/2021  
                          Create Date:           07/06/2021  
                          Last Act Date:         Not reported  
                          Mailing Name:         Not reported  
                          Mailing Address:      4642 SAN SEBASTIAN AVENUE  
                          Mailing Address 2:    Not reported  
                          Mailing City,State,Zip: OAKLAND, CA 94602  
                          Owner Name:           CINDY IKEGAMI  
                          Owner Address:        4642 SAN SEBASTIAN AVENUE  
                          Owner Address 2:     Not reported  
                          Owner City,State,Zip: OAKLAND, CA 94602  
                          Owner Phone:         Not reported  
                          Owner Fax:             Not reported  
                          Contact Name:         CINDY IKEGAMI  
                          Contact Address:      4642 SAN SEBASTIAN AVENUE  
                          Contact Address 2:    Not reported  
                          City,State,Zip:        OAKLAND, CA 94602  
                          Contact Phone:        Not reported  
                          Contact Fax:            Not reported  
                          Facility Status:        Inactive  
                          Facility Type:          TEMPORARY  
                          Category:               STATE  
                          Latitude:                37.811266  
                          Longitude:              -122.21812201

MAP FINDINGS

Map ID			EDR ID Number
Direction			EPA ID Number
Distance			
Elevation	Site	Database(s)	

<b>CL577</b>	<b>CINDY IKEGAMI</b>	<b>ECHO</b>	<b>1026915647</b>
<b>NW</b>	<b>4642 SAN SEBASTIAN AVENUE</b>		<b>N/A</b>
<b>&lt; 1/8</b>	<b>OAKLAND, CA 94602</b>		
<b>0.094 mi.</b>			
<b>495 ft.</b>	<b>Site 3 of 6 in cluster CL</b>		

<b>Actual:</b>	ECHO:			
<b>350 ft.</b>	Envid:	1026915647		
	Registry ID:	110071121694		
<b>Focus Map:</b>	DFR URL:	<a href="http://echo.epa.gov/detailed-facility-report?fid=110071121694">http://echo.epa.gov/detailed-facility-report?fid=110071121694</a>		
<b>9</b>	Name:	CINDY IKEGAMI		
	Address:	4642 SAN SEBASTIAN AVENUE		
	City,State,Zip:	OAKLAND, CA 94602		

<b>CL578</b>	<b>CINDY IKEGAMI</b>	<b>RCRA NonGen / NLR</b>	<b>1026815206</b>
<b>NW</b>	<b>4642 SAN SEBASTIAN AVENUE</b>		<b>CAC003127866</b>
<b>&lt; 1/8</b>	<b>OAKLAND, CA 94602</b>		
<b>0.094 mi.</b>			
<b>495 ft.</b>	<b>Site 4 of 6 in cluster CL</b>		

<b>Actual:</b>	RCRA Listings:			
<b>350 ft.</b>	Date Form Received by Agency:	20210706		
<b>Focus Map:</b>	Handler Name:	Cindy Ikegami		
<b>9</b>	Handler Address:	4642 SAN SEBASTIAN AVENUE		
	Handler City,State,Zip:	OAKLAND, CA 94602		
	EPA ID:	CAC003127866		
	Contact Name:	CINDY IKEGAMI		
	Contact Address:	4642 SAN SEBASTIAN AVENUE		
	Contact City,State,Zip:	OAKLAND, CA 94602		
	Contact Telephone:	510-917-1119		
	Contact Fax:	Not reported		
	Contact Email:	CINDYIKEGAMI@GMAIL.COM		
	Contact Title:	Not reported		
	EPA Region:	09		
	Land Type:	Not reported		
	Federal Waste Generator Description:	Not a generator, verified		
	Non-Notifier:	Not reported		
	Biennial Report Cycle:	Not reported		
	Accessibility:	Not reported		
	Active Site Indicator:	Not reported		
	State District Owner:	Not reported		
	State District:	Not reported		
	Mailing Address:	4642 SAN SEBASTIAN AVENUE		
	Mailing City,State,Zip:	OAKLAND, CA 94602		
	Owner Name:	Cindy Ikegami		
	Owner Type:	Other		
	Operator Name:	Cindy Ikegami		
	Operator Type:	Other		
	Short-Term Generator Activity:	No		
	Importer Activity:	No		
	Mixed Waste Generator:	No		
	Transporter Activity:	No		
	Transfer Facility Activity:	No		
	Recycler Activity with Storage:	No		
	Small Quantity On-Site Burner Exemption:	No		
	Smelting Melting and Refining Furnace Exemption:	No		
	Underground Injection Control:	No		
	Off-Site Waste Receipt:	No		
	Universal Waste Indicator:	No		
	Universal Waste Destination Facility:	No		

Map ID  
 Direction  
 Distance  
 Elevation

MAP FINDINGS

Site

Database(s)

EDR ID Number  
 EPA ID Number

**CINDY IKEGAMI (Continued)**

**1026815206**

Federal Universal Waste:	No
Active Site State-Reg Handler:	---
Federal Facility Indicator:	Not reported
Hazardous Secondary Material Indicator:	N
Sub-Part K Indicator:	Not reported
2018 GPRA Permit Baseline:	Not on the Baseline
2018 GPRA Renewals Baseline:	Not on the Baseline
202 GPRA Corrective Action Baseline:	No
Subject to Corrective Action Universe:	No
Non-TSDFs Where RCRA CA has Been Imposed Universe:	No
Corrective Action Priority Ranking:	No NCAPS ranking
Environmental Control Indicator:	No
Institutional Control Indicator:	No
Human Exposure Controls Indicator:	N/A
Groundwater Controls Indicator:	N/A
Significant Non-Complier Universe:	No
Unaddressed Significant Non-Complier Universe:	No
Addressed Significant Non-Complier Universe:	No
Significant Non-Complier With a Compliance Schedule Universe:	No
Financial Assurance Required:	Not reported
Handler Date of Last Change:	20210707
Recognized Trader-Importer:	No
Recognized Trader-Exporter:	No
Importer of Spent Lead Acid Batteries:	No
Exporter of Spent Lead Acid Batteries:	No
Recycler Activity Without Storage:	No
Manifest Broker:	No
Sub-Part P Indicator:	No

Handler - Owner Operator:

Owner/Operator Indicator:	Owner
Owner/Operator Name: CINDY IKEGAMI	
Legal Status:	Other
Date Became Current:	Not reported
Date Ended Current:	Not reported
Owner/Operator Address:	4642 SAN SEBASTIAN AVENUE
Owner/Operator City,State,Zip:	OAKLAND, CA 94602
Owner/Operator Telephone:	510-917-1119
Owner/Operator Telephone Ext:	Not reported
Owner/Operator Fax:	Not reported
Owner/Operator Email:	Not reported

Owner/Operator Indicator:	Operator
Owner/Operator Name: CINDY IKEGAMI	
Legal Status:	Other
Date Became Current:	Not reported
Date Ended Current:	Not reported
Owner/Operator Address:	4642 SAN SEBASTIAN AVENUE
Owner/Operator City,State,Zip:	OAKLAND, CA 94602
Owner/Operator Telephone:	510-917-1119
Owner/Operator Telephone Ext:	Not reported
Owner/Operator Fax:	Not reported
Owner/Operator Email:	Not reported

Historic Generators:

Map ID  
 Direction  
 Distance  
 Elevation

MAP FINDINGS

Site

Database(s)

EDR ID Number  
 EPA ID Number

**CINDY IKEGAMI (Continued)**

**1026815206**

Receive Date: 20210706  
 Handler Name: CINDY IKEGAMI  
 Federal Waste Generator Description: Not a generator, verified  
 State District Owner: Not reported  
 Large Quantity Handler of Universal Waste: No  
 Recognized Trader Importer: No  
 Recognized Trader Exporter: No  
 Spent Lead Acid Battery Importer: No  
 Spent Lead Acid Battery Exporter: No  
 Current Record: Yes  
 Non Storage Recycler Activity: No  
 Electronic Manifest Broker: No

List of NAICS Codes and Descriptions:

NAICS Code: 56299  
 NAICS Description: ALL OTHER WASTE MANAGEMENT SERVICES

Facility Has Received Notices of Violations:

Violations: No Violations Found

Evaluation Action Summary:

Evaluations: No Evaluations Found

**CQ579**  
**WNW**  
 < 1/8  
 0.094 mi.  
 497 ft.

**HOWIE FUNG**  
**1855 TRESTLE GLEN RD.**  
**OAKLAND, CA 94610**  
 Site 1 of 4 in cluster CQ

**ECHO 1024736193**  
**N/A**

**Actual:**  
**342 ft.**  
**Focus Map:**  
**9**

**ECHO:**  
 Envid: 1024736193  
 Registry ID: 110070534025  
 DFR URL: <http://echo.epa.gov/detailed-facility-report?fid=110070534025>  
 Name: HOWIE FUNG  
 Address: 1855 TRESTLE GLEN RD.  
 City,State,Zip: OAKLAND, CA 94610

**CQ580**  
**WNW**  
 < 1/8  
 0.094 mi.  
 497 ft.

**HOWIE FUNG**  
**1855 TRESTLE GLEN RD.**  
**OAKLAND, CA 94610**  
 Site 2 of 4 in cluster CQ

**HWTS S124714557**  
**HAZNET N/A**

**Actual:**  
**342 ft.**  
**Focus Map:**  
**9**

**HWTS:**  
 Name: HOWIE FUNG  
 Address: 1855 TRESTLE GLEN RD.  
 Address 2: Not reported  
 City,State,Zip: OAKLAND, CA 94610  
 EPA ID: CAC002996622  
 Inactive Date: 04/16/2019  
 Create Date: 01/15/2019  
 Last Act Date: Not reported  
 Mailing Name: Not reported  
 Mailing Address: 1855 TRESTLE GLEN RD.

Map ID  
Direction  
Distance  
Elevation

MAP FINDINGS

Site

Database(s)

EDR ID Number  
EPA ID Number

**HOWIE FUNG (Continued)**

**S124714557**

Mailing Address 2: Not reported  
Mailing City,State,Zip: OAKLAND, CA 94610  
Owner Name: HOWIE FUNG  
Owner Address: 1855 TRESTLE GLEN RD.  
Owner Address 2: Not reported  
Owner City,State,Zip: OAKLAND, CA 94610  
Owner Phone: Not reported  
Owner Fax: Not reported  
Contact Name: HOWIE FUNG  
Contact Address: 1855 TRESTLE GLEN RD.  
Contact Address 2: Not reported  
City,State,Zip: OAKLAND, CA 94610  
Contact Phone: Not reported  
Contact Fax: Not reported  
Facility Status: Inactive  
Facility Type: TEMPORARY  
Category: STATE  
Latitude: 37.812699  
Longitude: -122.216544

**HAZNET:**

Name: HOWIE FUNG  
Address: 1855 TRESTLE GLEN RD.  
Address 2: Not reported  
City,State,Zip: OAKLAND, CA 94610  
Contact: HOWIE FUNG  
Telephone: 4153854818  
Mailing Name: Not reported  
Mailing Address: 1855 TRESTLE GLEN RD.

Year: 2019  
Gepaid: CAC002996622  
TSD EPA ID: CAD981382732  
CA Waste Code: 151 - Asbestos containing waste  
Disposal Method: H132 - Landfill Or Surface Impoundment That Will Be Closed As  
Landfill( To Include On-Site Treatment And/Or Stabilization)  
Tons: 0.23000

**CQ581**  
**WNW**  
**< 1/8**  
**0.094 mi.**  
**497 ft.**

**HOWIE FUNG**  
**1855 TRESTLE GLEN RD.**  
**OAKLAND, CA 94610**

**RCRA NonGen / NLR 1024776685**  
**CAC002996622**

**Site 3 of 4 in cluster CQ**

**Actual:**  
**342 ft.**

**Focus Map:**  
**9**

**RCRA Listings:**

Date Form Received by Agency: 20190115  
Handler Name: Howie Fung  
Handler Address: 1855 TRESTLE GLEN RD.  
Handler City,State,Zip: OAKLAND, CA 94610  
EPA ID: CAC002996622  
Contact Name: HOWIE FUNG  
Contact Address: 1855 TRESTLE GLEN RD.  
Contact City,State,Zip: OAKLAND, CA 94610  
Contact Telephone: 415-385-4818  
Contact Fax: Not reported  
Contact Email: CHRISTINA@EISENENVIRONMENTAL.COM

Map ID  
 Direction  
 Distance  
 Elevation

MAP FINDINGS

Site

Database(s)

EDR ID Number  
 EPA ID Number

**HOWIE FUNG (Continued)**

**1024776685**

Contact Title:	Not reported
EPA Region:	09
Land Type:	Not reported
Federal Waste Generator Description:	Not a generator, verified
Non-Notifier:	Not reported
Biennial Report Cycle:	Not reported
Accessibility:	Not reported
Active Site Indicator:	Handler Activities
State District Owner:	Not reported
State District:	Not reported
Mailing Address:	1855 TRESTLE GLEN RD.
Mailing City,State,Zip:	OAKLAND, CA 94610
Owner Name:	Howie Fung
Owner Type:	Other
Operator Name:	Howie Fung
Operator Type:	Other
Short-Term Generator Activity:	No
Importer Activity:	No
Mixed Waste Generator:	No
Transporter Activity:	No
Transfer Facility Activity:	No
Recycler Activity with Storage:	No
Small Quantity On-Site Burner Exemption:	No
Smelting Melting and Refining Furnace Exemption:	No
Underground Injection Control:	No
Off-Site Waste Receipt:	No
Universal Waste Indicator:	Yes
Universal Waste Destination Facility:	Yes
Federal Universal Waste:	No
Active Site State-Reg Handler:	---
Federal Facility Indicator:	Not reported
Hazardous Secondary Material Indicator:	N
Sub-Part K Indicator:	Not reported
2018 GPRC Permit Baseline:	Not on the Baseline
2018 GPRC Renewals Baseline:	Not on the Baseline
202 GPRC Corrective Action Baseline:	No
Subject to Corrective Action Universe:	No
Non-TSDFs Where RCRA CA has Been Imposed Universe:	No
Corrective Action Priority Ranking:	No NCAPS ranking
Environmental Control Indicator:	No
Institutional Control Indicator:	No
Human Exposure Controls Indicator:	N/A
Groundwater Controls Indicator:	N/A
Significant Non-Complier Universe:	No
Unaddressed Significant Non-Complier Universe:	No
Addressed Significant Non-Complier Universe:	No
Significant Non-Complier With a Compliance Schedule Universe:	No
Financial Assurance Required:	Not reported
Handler Date of Last Change:	20190222
Recognized Trader-Importer:	No
Recognized Trader-Exporter:	No
Importer of Spent Lead Acid Batteries:	No
Exporter of Spent Lead Acid Batteries:	No
Recycler Activity Without Storage:	No
Manifest Broker:	No
Sub-Part P Indicator:	No

Map ID  
Direction  
Distance  
Elevation

MAP FINDINGS

Site

Database(s)

EDR ID Number  
EPA ID Number

**HOWIE FUNG (Continued)**

**1024776685**

Handler - Owner Operator:

Owner/Operator Indicator:	Owner
Owner/Operator Name:	HOWIE FUNG
Legal Status:	Other
Date Became Current:	Not reported
Date Ended Current:	Not reported
Owner/Operator Address:	1855 TRESTLE GLEN RD.
Owner/Operator City,State,Zip:	OAKLAND, CA 94610
Owner/Operator Telephone:	415-385-4818
Owner/Operator Telephone Ext:	Not reported
Owner/Operator Fax:	Not reported
Owner/Operator Email:	Not reported

Owner/Operator Indicator:	Operator
Owner/Operator Name:	HOWIE FUNG
Legal Status:	Other
Date Became Current:	Not reported
Date Ended Current:	Not reported
Owner/Operator Address:	1855 TRESTLE GLEN RD.
Owner/Operator City,State,Zip:	OAKLAND, CA 94610
Owner/Operator Telephone:	415-385-4818
Owner/Operator Telephone Ext:	Not reported
Owner/Operator Fax:	Not reported
Owner/Operator Email:	Not reported

Historic Generators:

Receive Date:	20190115
Handler Name:	HOWIE FUNG
Federal Waste Generator Description:	Not a generator, verified
State District Owner:	Not reported
Large Quantity Handler of Universal Waste:	No
Recognized Trader Importer:	No
Recognized Trader Exporter:	No
Spent Lead Acid Battery Importer:	No
Spent Lead Acid Battery Exporter:	No
Current Record:	Yes
Non Storage Recycler Activity:	Not reported
Electronic Manifest Broker:	Not reported

List of NAICS Codes and Descriptions:

NAICS Code:	56299
NAICS Description:	ALL OTHER WASTE MANAGEMENT SERVICES

Facility Has Received Notices of Violations:

Violations:	No Violations Found
-------------	---------------------

Evaluation Action Summary:

Evaluations:	No Evaluations Found
--------------	----------------------



MAP FINDINGS

Map ID  
Direction  
Distance  
Elevation

Site

Database(s)

EDR ID Number  
EPA ID Number

**CQ582**     **HOWIE FUNG**  
**WNW**     **1855 TRESTLE GLEN RD.**  
**< 1/8**     **OAKLAND, CA 94610**  
**0.094 mi.**  
**497 ft.**     **Site 4 of 4 in cluster CQ**

**FINDS**     **1025460612**  
                  **N/A**

**Actual:**     **FINDS:**  
**342 ft.**     Registry ID:     110070534025

**Focus Map:**     [Click Here for FRS Facility Detail Report:](#)  
**9**

Environmental Interest/Information System:

The Resource Conservation and Recovery Act Information System (RCRAInfo) is EPA's comprehensive information system in support of the Resource Conservation and Recovery Act (RCRA) of 1976 and the Hazardous and Solid Waste Amendments (HSWA) of 1984. It tracks many types of information about generators, transporters, treaters, storers, and disposers of hazardous waste.

[Click this hyperlink](#) while viewing on your computer to access additional FINDS: detail in the EDR Site Report.

**BO583**     **MICHELE NOIA**  
**NNW**     **1134 EVERETT AVE**  
**< 1/8**     **OAKLAND, CA 94602**  
**0.094 mi.**  
**498 ft.**     **Site 6 of 6 in cluster BO**

**HWTS**     **S124629354**  
                  **N/A**

**Actual:**     **HWTS:**  
**263 ft.**     Name:     MICHELE NOIA  
**Focus Map:**     Address:     1134 EVERETT AVE  
**9**     Address 2:     Not reported  
                  City,State,Zip:     OAKLAND, CA 94602  
                  EPA ID:     CAC002787669  
                  Inactive Date:     12/29/2014  
                  Create Date:     09/29/2014  
                  Last Act Date:     Not reported  
                  Mailing Name:     Not reported  
                  Mailing Address:     1132 EVERETT AVE  
                  Mailing Address 2:     Not reported  
                  Mailing City,State,Zip:     OAKLAND, CA 94602  
                  Owner Name:     MICHELE NOIA  
                  Owner Address:     1132 EVERETT AVE  
                  Owner Address 2:     Not reported  
                  Owner City,State,Zip:     OAKLAND, CA 94602  
                  Owner Phone:     Not reported  
                  Owner Fax:     Not reported  
                  Contact Name:     MICHELE NOIA  
                  Contact Address:     1132 EVERETT AVE  
                  Contact Address 2:     Not reported  
                  City,State,Zip:     OAKLAND, CA 94602  
                  Contact Phone:     Not reported  
                  Contact Fax:     Not reported  
                  Facility Status:     Inactive  
                  Facility Type:     TEMPORARY  
                  Category:     STATE  
                  Latitude:     37.809525  
                  Longitude:     -122.220627

MAP FINDINGS

Map ID  
 Direction  
 Distance  
 Elevation

Site

Database(s)

EDR ID Number  
 EPA ID Number

**CH584**      **SUZAN MCQUITTY**  
**NNW**        **160 ESTATES DR**  
**< 1/8**       **PIEDMONT, CA 94611**  
**0.095 mi.**  
**499 ft.**      **Site 2 of 6 in cluster CH**

**HWTS**      **S124580520**  
                  **N/A**

**Actual:**        **HWTS:**  
**514 ft.**        Name:                    SUZAN MCQUITTY  
**Focus Map:**    Address:                160 ESTATES DR  
**9**                Address 2:              Not reported  
                   City,State,Zip:        PIEDMONT, CA 94611  
                   EPA ID:                CAC002580712  
                   Inactive Date:        03/07/2005  
                   Create Date:         08/10/2004  
                   Last Act Date:        Not reported  
                   Mailing Name:        Not reported  
                   Mailing Address:     160 ESTATES DR  
                   Mailing Address 2:   Not reported  
                   Mailing City,State,Zip: PIEDMONT, CA 94611  
                   Owner Name:          SUZAN MCQUITTY  
                   Owner Address:       160 ESTATES DR  
                   Owner Address 2:    Not reported  
                   Owner City,State,Zip: PIEDMONT, CA 94611  
                   Owner Phone:         Not reported  
                   Owner Fax:            Not reported  
                   Contact Name:        SUZAN MCQUITTY  
                   Contact Address:     160 ESTATES DR  
                   Contact Address 2:   Not reported  
                   City,State,Zip:       PIEDMONT, CA 94611  
                   Contact Phone:        Not reported  
                   Contact Fax:          Not reported  
                   Facility Status:       Inactive  
                   Facility Type:         TEMPORARY  
                   Category:             STATE  
                   Latitude:              37.8169  
                   Longitude:             -122.213523

**CH585**      **ALEX BAYEN**  
**NNW**        **160 ESTATES DR**  
**< 1/8**       **PIEDMONT, CA 94611**  
**0.095 mi.**  
**499 ft.**      **Site 3 of 6 in cluster CH**

**HWTS**      **S117293267**  
**HAZNET**    **N/A**

**Actual:**        **HWTS:**  
**514 ft.**        Name:                    ALEX BAYEN  
**Focus Map:**    Address:                160 ESTATES DR  
**9**                Address 2:              Not reported  
                   City,State,Zip:        PIEDMONT, CA 94611  
                   EPA ID:                CAC002732454  
                   Inactive Date:        09/04/2013  
                   Create Date:         06/05/2013  
                   Last Act Date:        Not reported  
                   Mailing Name:        Not reported  
                   Mailing Address:     160 ESTATES DR  
                   Mailing Address 2:   Not reported  
                   Mailing City,State,Zip: PIEDMONT, CA 94611  
                   Owner Name:          ALEX BAYEN  
                   Owner Address:       160 ESTATES DR  
                   Owner Address 2:    Not reported  
                   Owner City,State,Zip: PIEDMONT, CA 94611

Map ID  
Direction  
Distance  
Elevation

MAP FINDINGS

Site

Database(s)

EDR ID Number  
EPA ID Number

**ALEX BAYEN (Continued)**

**S117293267**

Owner Phone: Not reported  
Owner Fax: Not reported  
Contact Name: ALEX BAYEN  
Contact Address: 160 ESTATES DR  
Contact Address 2: Not reported  
City,State,Zip: PIEDMONT, CA 94611  
Contact Phone: Not reported  
Contact Fax: Not reported  
Facility Status: Inactive  
Facility Type: TEMPORARY  
Category: STATE  
Latitude: 37.815648  
Longitude: -122.214265

**HAZNET:**

Name: ALEX BAYEN  
Address: 160 ESTATES DR  
Address 2: Not reported  
City,State,Zip: PIEDMONT, CA 94611  
Contact: ALEX BAYEN  
Telephone: 5106422468  
Mailing Name: Not reported  
Mailing Address: 160 ESTATES DR  
  
Year: 2013  
Gepaid: CAC002732454  
TSD EPA ID: CAD981382732  
CA Waste Code: 151 - Asbestos containing waste  
Disposal Method: H132 - Landfill Or Surface Impoundment That Will Be Closed As  
Landfill( To Include On-Site Treatment And/Or Stabilization)  
  
Tons: 0.4

**Additional Info:**

Year: 2013  
Gen EPA ID: CAC002732454  
  
Shipment Date: 20130606  
Creation Date: 9/5/2013 22:15:31  
Receipt Date: 20130618  
Manifest ID: 010877314JJK  
Trans EPA ID: CAL000291177  
Trans Name: SYNERGY ENTERPRISES INC  
Trans 2 EPA ID: CAR000037283  
Trans 2 Name: WORLD ENVIRONMENTAL & ENERGY  
TSD EPA ID: CAD981382732  
Trans Name: ALTAMONT LANDFILL  
TSD Alt EPA ID: Not reported  
TSD Alt Name: Not reported  
Waste Code Description: 151 - Asbestos-containing waste  
RCRA Code: Not reported  
Meth Code: H132 - Landfill Or Surface Impoundment That Will Be Closed As  
Landfill( To Include On-Site Treatment And/Or Stabilization)  
  
Quantity Tons: 0.4  
Waste Quantity: 1  
Quantity Unit: Y

Map ID  
 Direction  
 Distance  
 Elevation

MAP FINDINGS

Site

Database(s)

EDR ID Number  
 EPA ID Number

**ALEX BAYEN (Continued)**

**S117293267**

Additional Code 1: Not reported  
 Additional Code 2: Not reported  
 Additional Code 3: Not reported  
 Additional Code 4: Not reported  
 Additional Code 5: Not reported

**CR586  
 NE  
 < 1/8  
 0.095 mi.  
 501 ft.**

**DANIELLE MCKENNAN  
 1265 HOLMAN RD  
 OAKLAND, CA 94610**

**ECHO 1026217052  
 N/A**

**Site 1 of 4 in cluster CR**

**Actual:  
 136 ft.**

**ECHO:**

Envid: 1026217052  
 Registry ID: 110070810046  
 DFR URL: <http://echo.epa.gov/detailed-facility-report?fid=110070810046>  
 Name: DANIELLE MCKENNAN  
 Address: 1265 HOLMAN RD  
 City,State,Zip: OAKLAND, CA 94610

**Focus Map:  
 8**

**CR587  
 NE  
 < 1/8  
 0.095 mi.  
 501 ft.**

**DANIELLE MCKENNAN  
 1265 HOLMAN RD  
 OAKLAND, CA 94610**

**FINDS 1026451555  
 N/A**

**Site 2 of 4 in cluster CR**

**Actual:  
 136 ft.**

**FINDS:**

Registry ID: 110070810046

**Focus Map:  
 8**

[Click Here for FRS Facility Detail Report:](#)

**Environmental Interest/Information System:**

The Resource Conservation and Recovery Act Information System (RCRAInfo) is EPA's comprehensive information system in support of the Resource Conservation and Recovery Act (RCRA) of 1976 and the Hazardous and Solid Waste Amendments (HSWA) of 1984. It tracks many types of information about generators, transporters, treaters, storers, and disposers of hazardous waste.

[Click this hyperlink](#) while viewing on your computer to access additional FINDS: detail in the EDR Site Report.

**CR588  
 NE  
 < 1/8  
 0.095 mi.  
 501 ft.**

**DANIELLE MCKENNAN  
 1265 HOLMAN RD  
 OAKLAND, CA 94610**

**HWTS S126377440  
 HAZNET N/A**

**Site 3 of 4 in cluster CR**

**Actual:  
 136 ft.**

**HWTS:**

Name: DANIELLE MCKENNAN  
 Address: 1265 HOLMAN RD  
 Address 2: Not reported  
 City,State,Zip: OAKLAND, CA 94610  
 EPA ID: CAC003063729  
 Inactive Date: 07/17/2020  
 Create Date: 04/17/2020

**Focus Map:  
 8**

Map ID  
Direction  
Distance  
Elevation

MAP FINDINGS

Site

Database(s)

EDR ID Number  
EPA ID Number

**DANIELLE MCKENNAN (Continued)**

**S126377440**

Last Act Date: Not reported  
Mailing Name: Not reported  
Mailing Address: 1265 HOLMAN RD  
Mailing Address 2: Not reported  
Mailing City,State,Zip: OAKLAND, CA 946102540  
Owner Name: DANIELLE MCKENNAN  
Owner Address: 1265 HOLMAN RD  
Owner Address 2: Not reported  
Owner City,State,Zip: OAKLAND, CA 946102540  
Owner Phone: Not reported  
Owner Fax: Not reported  
Contact Name: DANIELLE MCKENNAN  
Contact Address: 1265 HOLMAN RD  
Contact Address 2: Not reported  
City,State,Zip: OAKLAND, CA 946102540  
Contact Phone: Not reported  
Contact Fax: Not reported  
Facility Status: Inactive  
Facility Type: TEMPORARY  
Category: STATE  
Latitude: 37.806552  
Longitude: -122.2293555

**HAZNET:**

Name: DANIELLE MCKENNAN  
Address: 1265 HOLMAN RD  
Address 2: Not reported  
City,State,Zip: OAKLAND, CA 946102540  
Contact: DANIELLE MCKENNAN  
Telephone: 9253604117  
Mailing Name: Not reported  
Mailing Address: 1265 HOLMAN RD

Year: 2020  
Gepaid: CAC003063729  
TSD EPA ID: CAD981382732  
CA Waste Code: 151 - Asbestos containing waste  
Disposal Method: H132 - Landfill Or Surface Impoundment That Will Be Closed As Landfill( To Include On-Site Treatment And/Or Stabilization)  
Tons: 0.23

**Additional Info:**

Year: 2020  
Gen EPA ID: CAC003063729  
  
Shipment Date: 4/20/2020  
Creation Date: 5/5/2020  
Receipt Date: 4/24/2020  
Manifest ID: 021327683JJK  
Trans EPA ID: CAL000291177  
Trans Name: SYNERGY ENTERPRISES INC  
Trans 2 EPA ID: CAR000272773  
Trans 2 Name: UNI WASTE LLC  
TSD EPA ID: CAD981382732  
Trans Name: ALTAMONT LANDFILL & RESOURCE RECOVERY FACILITY

Map ID  
Direction  
Distance  
Elevation

MAP FINDINGS

Site

Database(s)

EDR ID Number  
EPA ID Number

**DANIELLE MCKENNAN (Continued)**

**S126377440**

TSDF Alt EPA ID: Not reported  
TSDF Alt Name: Not reported  
Waste Code Description: 151 - Asbestos-containing waste  
RCRA Code: Not reported  
Meth Code: H132 - Landfill Or Surface Impoundment That Will Be Closed As Landfill( To Include On-Site Treatment And/Or Stabilization)  
Quantity Tons: 0.23  
Waste Quantity: 1  
Quantity Unit: Y  
Additional Code 1: Not reported  
Additional Code 2: Not reported  
Additional Code 3: Not reported  
Additional Code 4: Not reported  
Additional Code 5: Not reported

Detail Two:

Year: 2020  
EM Manifest ID: 5d8e5ec4-118b-456c-b96a-0b286f6bc92b  
Shipment Date: 4/20/2020  
Receipt Date: 4/24/2020  
Manifest Number: 021327683JJK  
Generator EPA ID: CAC003063729  
Name: DANIELLE MCKENNAN  
Address: 1265 HOLMAN RD  
Address 2: Not reported  
City: OAKLAND  
Zip: 94610-2540  
Telephone: 800-439-9610  
Contact: DANIELLE MCKENNAN  
Contact Telephone: 925-360-4117  
Transporter 1 EPA ID: CAL000291177  
Transporter 1 Emergency Number: Not reported  
Transporter 2 EPA ID: CAR000272773  
Transporter 2 Emergency Number: Not reported  
TSDF EPA ID: CAD981382732  
TSDF Name: ALTAMONT LANDFILL & RESOURCE RECOVERY FACILITY  
TSDF Address 1: ALTAMONT PASS RD  
TSDF Address 2: Not reported  
TSDF City: LIVERMORE  
TSDF Zip: 94551  
TSDF Telephone: Not reported

State:

Year: 2020  
EM Manifest ID: 5d8e5ec4-118b-456c-b96a-0b286f6bc92b  
Generator EPA ID: CAC003063729  
Shipment Date: 2020-04-20  
Manifest Number: 021327683JJK  
Line Number: 1  
Method Code: H132  
Quantity Tons: 0.23000  
Quantity Waste: 1.000000  
Quantity Unit: Y  
Number of Containers: 4  
Type of Container: Burlap, cloth, paper, or plastic bags  
Quantity Type: Cubic Yards  
State Code: 151

Map ID  
 Direction  
 Distance  
 Elevation

MAP FINDINGS

Site

Database(s)

EDR ID Number  
 EPA ID Number

**CR589** **DANIELLE MCKENNAN**  
**NE** **1265 HOLMAN RD**  
**< 1/8** **OAKLAND, CA 94610**  
**0.095 mi.**  
**501 ft.** **Site 4 of 4 in cluster CR**

**RCRA NonGen / NLR** **1026163730**  
**CAC003063729**

**Actual:**  
**136 ft.**  
**Focus Map:**  
**8**

RCRA Listings:	20200417
Date Form Received by Agency:	20200417
Handler Name:	Danielle Mckennan
Handler Address:	1265 HOLMAN RD
Handler City,State,Zip:	OAKLAND, CA 94610-2540
EPA ID:	CAC003063729
Contact Name:	DANIELLE MCKENNAN
Contact Address:	1265 HOLMAN RD
Contact City,State,Zip:	OAKLAND, CA 94610-2540
Contact Telephone:	925-360-4117
Contact Fax:	Not reported
Contact Email:	LILIAN.RAMOS@SYNERGYCOMPANIES.ORG
Contact Title:	Not reported
EPA Region:	09
Land Type:	Not reported
Federal Waste Generator Description:	Not a generator, verified
Non-Notifier:	Not reported
Biennial Report Cycle:	Not reported
Accessibility:	Not reported
Active Site Indicator:	Not reported
State District Owner:	Not reported
State District:	Not reported
Mailing Address:	1265 HOLMAN RD
Mailing City,State,Zip:	OAKLAND, CA 94610-2540
Owner Name:	Danielle Mckennan
Owner Type:	Other
Operator Name:	Danielle Mckennan
Operator Type:	Other
Short-Term Generator Activity:	No
Importer Activity:	No
Mixed Waste Generator:	No
Transporter Activity:	No
Transfer Facility Activity:	No
Recycler Activity with Storage:	No
Small Quantity On-Site Burner Exemption:	No
Smelting Melting and Refining Furnace Exemption:	No
Underground Injection Control:	No
Off-Site Waste Receipt:	No
Universal Waste Indicator:	No
Universal Waste Destination Facility:	No
Federal Universal Waste:	No
Active Site State-Reg Handler:	---
Federal Facility Indicator:	Not reported
Hazardous Secondary Material Indicator:	N
Sub-Part K Indicator:	Not reported
2018 GPRP Permit Baseline:	Not on the Baseline
2018 GPRP Renewals Baseline:	Not on the Baseline
202 GPRP Corrective Action Baseline:	No
Subject to Corrective Action Universe:	No
Non-TSDFs Where RCRA CA has Been Imposed Universe:	No
Corrective Action Priority Ranking:	No NCAPS ranking
Environmental Control Indicator:	No
Institutional Control Indicator:	No

Map ID  
Direction  
Distance  
Elevation

MAP FINDINGS

Site

Database(s)

EDR ID Number  
EPA ID Number

**DANIELLE MCKENNAN (Continued)**

**1026163730**

Human Exposure Controls Indicator: N/A  
Groundwater Controls Indicator: N/A  
Significant Non-Complier Universe: No  
Unaddressed Significant Non-Complier Universe: No  
Addressed Significant Non-Complier Universe: No  
Significant Non-Complier With a Compliance Schedule Universe: No  
Financial Assurance Required: Not reported  
Handler Date of Last Change: 20200424  
Recognized Trader-Importer: No  
Recognized Trader-Exporter: No  
Importer of Spent Lead Acid Batteries: No  
Exporter of Spent Lead Acid Batteries: No  
Recycler Activity Without Storage: No  
Manifest Broker: No  
Sub-Part P Indicator: No

Handler - Owner Operator:

Owner/Operator Indicator: Owner  
Owner/Operator Name: DANIELLE MCKENNAN  
Legal Status: Other  
Date Became Current: Not reported  
Date Ended Current: Not reported  
Owner/Operator Address: 1265 HOLMAN RD  
Owner/Operator City,State,Zip: OAKLAND, CA 94610-2540  
Owner/Operator Telephone: 925-360-4117  
Owner/Operator Telephone Ext: Not reported  
Owner/Operator Fax: Not reported  
Owner/Operator Email: Not reported

Owner/Operator Indicator: Operator  
Owner/Operator Name: DANIELLE MCKENNAN  
Legal Status: Other  
Date Became Current: Not reported  
Date Ended Current: Not reported  
Owner/Operator Address: 1265 HOLMAN RD  
Owner/Operator City,State,Zip: OAKLAND, CA 94610-2540  
Owner/Operator Telephone: 925-360-4117  
Owner/Operator Telephone Ext: Not reported  
Owner/Operator Fax: Not reported  
Owner/Operator Email: Not reported

Historic Generators:

Receive Date: 20200417  
Handler Name: DANIELLE MCKENNAN  
Federal Waste Generator Description: Not a generator, verified  
State District Owner: Not reported  
Large Quantity Handler of Universal Waste: No  
Recognized Trader Importer: No  
Recognized Trader Exporter: No  
Spent Lead Acid Battery Importer: No  
Spent Lead Acid Battery Exporter: No  
Current Record: Yes  
Non Storage Recycler Activity: Not reported  
Electronic Manifest Broker: Not reported



Map ID  
Direction  
Distance  
Elevation

MAP FINDINGS

Site

Database(s)

EDR ID Number  
EPA ID Number

**DANIELLE MCKENNAN (Continued)**

**1026163730**

List of NAICS Codes and Descriptions:

NAICS Code: 56299  
NAICS Description: ALL OTHER WASTE MANAGEMENT SERVICES

Facility Has Received Notices of Violations:

Violations: No Violations Found

Evaluation Action Summary:

Evaluations: No Evaluations Found

**CS590 JENNIFER CHADWICK**  
**West 927 ALMA PL**  
**< 1/8 OAKLAND, CA 94610**  
**0.095 mi.**  
**501 ft. Site 1 of 2 in cluster CS**

**HWTS S123045600**  
**HAZNET N/A**

**Actual:**  
**172 ft.**

**Focus Map:**  
**8**

**HWTS:**  
Name: JENNIFER CHADWICK  
Address: 927 ALMA PL  
Address 2: Not reported  
City,State,Zip: OAKLAND, CA 94610  
EPA ID: CAC002891702  
Inactive Date: 04/05/2017  
Create Date: 01/03/2017  
Last Act Date: Not reported  
Mailing Name: Not reported  
Mailing Address: 927 ALMA PL  
Mailing Address 2: Not reported  
Mailing City,State,Zip: OAKLAND, CA 94610  
Owner Name: JENNIFER CHADWICK  
Owner Address: 927 ALMA PL  
Owner Address 2: Not reported  
Owner City,State,Zip: OAKLAND, CA 94610  
Owner Phone: Not reported  
Owner Fax: Not reported  
Contact Name: JENNIFER CHADWICK  
Contact Address: 927 ALMA PL  
Contact Address 2: Not reported  
City,State,Zip: OAKLAND, CA 94610  
Contact Phone: Not reported  
Contact Fax: Not reported  
Facility Status: Inactive  
Facility Type: TEMPORARY  
Category: STATE  
Latitude: -90  
Longitude: 180

**HAZNET:**  
Name: JENNIFER CHADWICK  
Address: 927 ALMA PL  
Address 2: Not reported  
City,State,Zip: OAKLAND, CA 94610  
Contact: JENNIFER CHADWICK  
Telephone: 4153051091  
Mailing Name: Not reported

Map ID  
Direction  
Distance  
Elevation

MAP FINDINGS

Site

Database(s)

EDR ID Number  
EPA ID Number

**JENNIFER CHADWICK (Continued)**

**S123045600**

Mailing Address: 927 ALMA PL  
Year: 2017  
Gepaid: CAC002891702  
TSD EPA ID: CAD981382732  
CA Waste Code: 151 - Asbestos containing waste  
Disposal Method: H132 - Landfill Or Surface Impoundment That Will Be Closed As  
Landfill( To Include On-Site Treatment And/Or Stabilization)  
Tons: 0.23

Additional Info:

Year: 2017  
Gen EPA ID: CAC002891702

Shipment Date: 20170104  
Creation Date: 3/17/2017 18:30:22  
Receipt Date: 20170111  
Manifest ID: 015851082JJK  
Trans EPA ID: CAL000291177  
Trans Name: SYNERGY ENTERPRISES, INC.  
Trans 2 EPA ID: CAR000037283  
Trans 2 Name: WORLD ENVIRONMENTAL & ENERGY  
TSD EPA ID: CAD981382732  
Trans Name: ALTAMONT LANDFILL  
TSD Alt EPA ID: Not reported  
TSD Alt Name: Not reported  
Waste Code Description: 151 - Asbestos-containing waste  
RCRA Code: Not reported  
Meth Code: H132 - Landfill Or Surface Impoundment That Will Be Closed As  
Landfill( To Include On-Site Treatment And/Or Stabilization)  
Quantity Tons: 0.23  
Waste Quantity: 1  
Quantity Unit: Y  
Additional Code 1: Not reported  
Additional Code 2: Not reported  
Additional Code 3: Not reported  
Additional Code 4: Not reported  
Additional Code 5: Not reported

CT591  
NW  
< 1/8  
0.095 mi.  
502 ft.

**JOEL BAXTER**  
**6714 SARONI DRIVE**  
**OAKLAND, CA 94611**

**RCRA NonGen / NLR 1027088739**  
**CAC003161179**

**Site 1 of 9 in cluster CT**

**Actual:**  
**1069 ft.**

RCRA Listings:

**Focus Map:**  
**5**

Date Form Received by Agency: 20220210  
Handler Name: Joel Baxter  
Handler Address: 6714 SARONI DRIVE  
Handler City,State,Zip: OAKLAND, CA 94611  
EPA ID: CAC003161179  
Contact Name: JOEL BAXTER  
Contact Address: 6714 SARONI DRIVE  
Contact City,State,Zip: OAKLAND, CA 94611  
Contact Telephone: 650-464-5506  
Contact Fax: Not reported

Map ID  
 Direction  
 Distance  
 Elevation

MAP FINDINGS

Site

Database(s)

EDR ID Number  
 EPA ID Number

**JOEL BAXTER (Continued)**

**1027088739**

Contact Email:	GISELLE.ESPIRITU@SYNERGYCOMPANIES.ORG
Contact Title:	Not reported
EPA Region:	09
Land Type:	Not reported
Federal Waste Generator Description:	Not a generator, verified
Non-Notifier:	Not reported
Biennial Report Cycle:	Not reported
Accessibility:	Not reported
Active Site Indicator:	Not reported
State District Owner:	Not reported
State District:	Not reported
Mailing Address:	6714 SARONI DRIVE
Mailing City, State, Zip:	OAKLAND, CA 94611
Owner Name:	Joel Baxter
Owner Type:	Other
Operator Name:	Joel Baxter
Operator Type:	Other
Short-Term Generator Activity:	No
Importer Activity:	No
Mixed Waste Generator:	No
Transporter Activity:	No
Transfer Facility Activity:	No
Recycler Activity with Storage:	No
Small Quantity On-Site Burner Exemption:	No
Smelting Melting and Refining Furnace Exemption:	No
Underground Injection Control:	No
Off-Site Waste Receipt:	No
Universal Waste Indicator:	No
Universal Waste Destination Facility:	No
Federal Universal Waste:	No
Active Site State-Reg Handler:	---
Federal Facility Indicator:	Not reported
Hazardous Secondary Material Indicator:	N
Sub-Part K Indicator:	Not reported
2018 GPRA Permit Baseline:	Not on the Baseline
2018 GPRA Renewals Baseline:	Not on the Baseline
202 GPRA Corrective Action Baseline:	No
Subject to Corrective Action Universe:	No
Non-TSDFs Where RCRA CA has Been Imposed Universe:	No
Corrective Action Priority Ranking:	No NCAPS ranking
Environmental Control Indicator:	No
Institutional Control Indicator:	No
Human Exposure Controls Indicator:	N/A
Groundwater Controls Indicator:	N/A
Significant Non-Complier Universe:	No
Unaddressed Significant Non-Complier Universe:	No
Addressed Significant Non-Complier Universe:	No
Significant Non-Complier With a Compliance Schedule Universe:	No
Financial Assurance Required:	Not reported
Handler Date of Last Change:	20220210
Recognized Trader-Importer:	No
Recognized Trader-Exporter:	No
Importer of Spent Lead Acid Batteries:	No
Exporter of Spent Lead Acid Batteries:	No
Recycler Activity Without Storage:	No
Manifest Broker:	No
Sub-Part P Indicator:	No

Map ID  
Direction  
Distance  
Elevation

MAP FINDINGS

Site

Database(s)

EDR ID Number  
EPA ID Number

**JOEL BAXTER (Continued)**

**1027088739**

Handler - Owner Operator:

Owner/Operator Indicator:	Owner
Owner/Operator Name:	JOEL BAXTER
Legal Status:	Other
Date Became Current:	Not reported
Date Ended Current:	Not reported
Owner/Operator Address:	6714 SARONI DRIVE
Owner/Operator City,State,Zip:	OAKLAND, CA 94611
Owner/Operator Telephone:	650-464-5506
Owner/Operator Telephone Ext:	Not reported
Owner/Operator Fax:	Not reported
Owner/Operator Email:	Not reported

Owner/Operator Indicator:	Operator
Owner/Operator Name:	JOEL BAXTER
Legal Status:	Other
Date Became Current:	Not reported
Date Ended Current:	Not reported
Owner/Operator Address:	6714 SARONI DRIVE
Owner/Operator City,State,Zip:	OAKLAND, CA 94611
Owner/Operator Telephone:	650-464-5506
Owner/Operator Telephone Ext:	Not reported
Owner/Operator Fax:	Not reported
Owner/Operator Email:	Not reported

Historic Generators:

Receive Date:	20220210
Handler Name:	JOEL BAXTER
Federal Waste Generator Description:	Not a generator, verified
State District Owner:	Not reported
Large Quantity Handler of Universal Waste:	No
Recognized Trader Importer:	No
Recognized Trader Exporter:	No
Spent Lead Acid Battery Importer:	No
Spent Lead Acid Battery Exporter:	No
Current Record:	Yes
Non Storage Recycler Activity:	No
Electronic Manifest Broker:	No

List of NAICS Codes and Descriptions:

NAICS Code:	56299
NAICS Description:	ALL OTHER WASTE MANAGEMENT SERVICES

Facility Has Received Notices of Violations:

Violations:	No Violations Found
-------------	---------------------

Evaluation Action Summary:

Evaluations:	No Evaluations Found
--------------	----------------------

Map ID  
 Direction  
 Distance  
 Elevation

MAP FINDINGS

Database(s)  
 EDR ID Number  
 EPA ID Number

**CT592**     **JOEL BAXTER**  
**NW**        **6714 SARONI DRIVE**  
**< 1/8**     **OAKLAND, CA 94611**  
**0.095 mi.**  
**502 ft.**     **Site 2 of 9 in cluster CT**

**FINDS**    **1027161081**  
**ECHO**      **N/A**

**Actual:**        **FINDS:**  
**1069 ft.**        Registry ID:        110071225219

**Focus Map:**    [Click Here for FRS Facility Detail Report:](#)  
**5**

Environmental Interest/Information System:  
 The Resource Conservation and Recovery Act Information System (RCRAInfo) is EPA's comprehensive information system in support of the Resource Conservation and Recovery Act (RCRA) of 1976 and the Hazardous and Solid Waste Amendments (HSWA) of 1984. It tracks many types of information about generators, transporters, treaters, storers, and disposers of hazardous waste.

[Click this hyperlink](#) while viewing on your computer to access additional FINDS: detail in the EDR Site Report.

**ECHO:**  
 Envid:                    1027161081  
 Registry ID:            110071225219  
 DFR URL:                <http://echo.epa.gov/detailed-facility-report?fid=110071225219>  
 Name:                    JOEL BAXTER  
 Address:                6714 SARONI DRIVE  
 City,State,Zip:        OAKLAND, CA 94611

**CT593**     **JOEL BAXTER**  
**NW**        **6714 SARONI DRIVE**  
**< 1/8**     **OAKLAND, CA 94611**  
**0.095 mi.**  
**502 ft.**     **Site 3 of 9 in cluster CT**

**HWTS**    **S128371961**  
**N/A**

**Actual:**        **HWTS:**  
**1069 ft.**        Name:                    JOEL BAXTER  
**Focus Map:**    Address:                6714 SARONI DRIVE  
**5**                Address 2:              Not reported  
                     City,State,Zip:        OAKLAND, CA 94611  
                     EPA ID:                CAC003161179  
                     Inactive Date:        Not reported  
                     Create Date:           02/10/2022  
                     Last Act Date:        Not reported  
                     Mailing Name:        Not reported  
                     Mailing Address:     6714 SARONI DRIVE  
                     Mailing Address 2:   Not reported  
                     Mailing City,State,Zip: OAKLAND, CA 94611  
                     Owner Name:           JOEL BAXTER  
                     Owner Address:       6714 SARONI DRIVE  
                     Owner Address 2:    Not reported  
                     Owner City,State,Zip: OAKLAND, CA 94611  
                     Owner Phone:        Not reported  
                     Owner Fax:            Not reported  
                     Contact Name:        JOEL BAXTER  
                     Contact Address:     6714 SARONI DRIVE  
                     Contact Address 2:   Not reported  
                     City,State,Zip:       OAKLAND, CA 94611  
                     Contact Phone:        Not reported  
                     Contact Fax:           Not reported

Map ID  
Direction  
Distance  
Elevation

MAP FINDINGS

Site

Database(s)

EDR ID Number  
EPA ID Number

**JOEL BAXTER (Continued)**

**S128371961**

Facility Status: Active  
Facility Type: TEMPORARY  
Category: STATE  
Latitude: 37.83236401  
Longitude: -122.200425

**CD594 NW < 1/8 0.096 mi. 506 ft.**  
**MARC RICHARDSON  
1371 HOLMAN RD  
OAKLAND, CA 94610**  
**Site 4 of 4 in cluster CD**

**HWTS S123045868  
HAZNET N/A**

**Actual:  
204 ft.**

**Focus Map:  
8**

**HWTS:**  
Name: MARC RICHARDSON  
Address: 1371 HOLMAN RD  
Address 2: Not reported  
City,State,Zip: OAKLAND, CA 94610  
EPA ID: CAC002892093  
Inactive Date: 04/08/2017  
Create Date: 01/06/2017  
Last Act Date: Not reported  
Mailing Name: Not reported  
Mailing Address: 1371 HOLMAN RD  
Mailing Address 2: Not reported  
Mailing City,State,Zip: OAKLAND, CA 94610  
Owner Name: MARC RICHARDSON  
Owner Address: 1371 HOLMAN RD  
Owner Address 2: Not reported  
Owner City,State,Zip: OAKLAND, CA 94610  
Owner Phone: Not reported  
Owner Fax: Not reported  
Contact Name: MARC RICHARDSON  
Contact Address: 1371 HOLMAN RD  
Contact Address 2: Not reported  
City,State,Zip: OAKLAND, CA 94610  
Contact Phone: Not reported  
Contact Fax: Not reported  
Facility Status: Inactive  
Facility Type: TEMPORARY  
Category: STATE  
Latitude: -90  
Longitude: 180

**HAZNET:**  
Name: MARC RICHARDSON  
Address: 1371 HOLMAN RD  
Address 2: Not reported  
City,State,Zip: OAKLAND, CA 94610  
Contact: MARC RICHARDSON  
Telephone: 5103873100  
Mailing Name: Not reported  
Mailing Address: 1371 HOLMAN RD  
  
Year: 2017  
Gepaid: CAC002892093  
TSD EPA ID: CAD981382732  
CA Waste Code: 151 - Asbestos containing waste

Map ID  
Direction  
Distance  
Elevation

MAP FINDINGS

Site

Database(s)

EDR ID Number  
EPA ID Number

**MARC RICHARDSON (Continued)**

**S123045868**

Disposal Method: H132 - Landfill Or Surface Impoundment That Will Be Closed As  
Landfill( To Include On-Site Treatment And/Or Stabilization)  
Tons: 10.58

Additional Info:

Year: 2017  
Gen EPA ID: CAC002892093

Shipment Date: 20170116  
Creation Date: 3/24/2017 18:31:58  
Receipt Date: 20170125  
Manifest ID: 015851458JJK  
Trans EPA ID: CAL000291177  
Trans Name: SYNERGY ENTERPRISES, INC.  
Trans 2 EPA ID: CAR000037283  
Trans 2 Name: WORLD ENVIRONMENTAL & ENERGY  
TSDf EPA ID: CAD981382732  
Trans Name: ALTAMONT LANDFILL  
TSDf Alt EPA ID: Not reported  
TSDf Alt Name: Not reported  
Waste Code Description: 151 - Asbestos-containing waste  
RCRA Code: Not reported  
Meth Code: H132 - Landfill Or Surface Impoundment That Will Be Closed As  
Landfill( To Include On-Site Treatment And/Or Stabilization)

Quantity Tons: 3.45  
Waste Quantity: 15  
Quantity Unit: Y  
Additional Code 1: Not reported  
Additional Code 2: Not reported  
Additional Code 3: Not reported  
Additional Code 4: Not reported  
Additional Code 5: Not reported

Shipment Date: 20170114  
Creation Date: 3/23/2017 18:30:13  
Receipt Date: 20170127  
Manifest ID: 015851480JJK  
Trans EPA ID: CAL000291177  
Trans Name: SYNERGY ENTERPRISES, INC.  
Trans 2 EPA ID: CAR000037283  
Trans 2 Name: WORLD ENVIRONMENTAL & ENERGY  
TSDf EPA ID: CAD981382732  
Trans Name: ALTAMONT LANDFILL  
TSDf Alt EPA ID: Not reported  
TSDf Alt Name: Not reported  
Waste Code Description: 151 - Asbestos-containing waste  
RCRA Code: Not reported  
Meth Code: H132 - Landfill Or Surface Impoundment That Will Be Closed As  
Landfill( To Include On-Site Treatment And/Or Stabilization)

Quantity Tons: 0.23  
Waste Quantity: 1  
Quantity Unit: Y  
Additional Code 1: Not reported  
Additional Code 2: Not reported  
Additional Code 3: Not reported  
Additional Code 4: Not reported

Map ID  
Direction  
Distance  
Elevation

MAP FINDINGS

Site

Database(s)

EDR ID Number  
EPA ID Number

**MARC RICHARDSON (Continued)**

**S123045868**

Additional Code 5: Not reported

Shipment Date: 20170113  
Creation Date: 3/21/2017 18:30:31  
Receipt Date: 20170120  
Manifest ID: 016564716JJK  
Trans EPA ID: CAL000291177  
Trans Name: SYNERGY ENTERPRISES, INC.  
Trans 2 EPA ID: CAR000037283  
Trans 2 Name: WORLD ENVIRONMENTAL & ENERGY  
TSD EPA ID: CAD981382732  
Trans Name: ALTAMONT LANDFILL  
TSD EPA ID: Not reported  
TSD Name: Not reported  
Waste Code Description: 151 - Asbestos-containing waste  
RCRA Code: Not reported  
Meth Code: H132 - Landfill Or Surface Impoundment That Will Be Closed As Landfill( To Include On-Site Treatment And/Or Stabilization)

Quantity Tons: 6.9  
Waste Quantity: 30  
Quantity Unit: Y

Additional Code 1: Not reported  
Additional Code 2: Not reported  
Additional Code 3: Not reported  
Additional Code 4: Not reported  
Additional Code 5: Not reported

**BZ595  
NW  
< 1/8  
0.096 mi.  
508 ft.**

**KEVIN BENAFIELD  
1 SOUTHWOOD CT  
OAKLAND, CA 94611  
Site 2 of 2 in cluster BZ**

**HWTS S113781807  
HAZNET N/A**

**Actual:  
1088 ft.**

**HWTS:**  
Name: KEVIN BENAFIELD  
Address: 1 SOUTHWOOD CT  
Address 2: Not reported  
City,State,Zip: OAKLAND, CA 94611  
EPA ID: CAC002696131  
Inactive Date: 09/11/2012  
Create Date: 06/12/2012  
Last Act Date: Not reported  
Mailing Name: Not reported  
Mailing Address: 1 SOUTHWOOD CT  
Mailing Address 2: Not reported  
Mailing City,State,Zip: OAKLAND, CA 94611  
Owner Name: KEVIN BENAFIELD  
Owner Address: 1 SOUTHWOOD CT  
Owner Address 2: Not reported  
Owner City,State,Zip: OAKLAND, CA 94611  
Owner Phone: Not reported  
Owner Fax: Not reported  
Contact Name: KEVIN BENAFIELD  
Contact Address: 1 SOUTHWOOD CT  
Contact Address 2: Not reported  
City,State,Zip: OAKLAND, CA 94611  
Contact Phone: Not reported  
Contact Fax: Not reported

**Focus Map:  
5**



Map ID  
Direction  
Distance  
Elevation

MAP FINDINGS

Site

Database(s)

EDR ID Number  
EPA ID Number

**KEVIN BENAFIELD (Continued)**

**S113781807**

Facility Status: Inactive  
Facility Type: TEMPORARY  
Category: STATE  
Latitude: 37.83295  
Longitude: -122.19958

**HAZNET:**

Name: KEVIN BENAFIELD  
Address: 1 SOUTHWOOD CT  
Address 2: Not reported  
City, State, Zip: OAKLAND, CA 94611  
Contact: KEVIN BENAFIELD  
Telephone: 4156722629  
Mailing Name: Not reported  
Mailing Address: 1 SOUTHWOOD CT

Year: 2012  
Gepaid: CAC002696131  
TSD EPA ID: CAD981382732  
CA Waste Code: 151 - Asbestos containing waste  
Disposal Method: H132 - Landfill Or Surface Impoundment That Will Be Closed As  
Landfill( To Include On-Site Treatment And/Or Stabilization)  
Tons: 0.4

**Additional Info:**

Year: 2012  
Gen EPA ID: CAC002696131  
  
Shipment Date: 20120613  
Creation Date: 10/8/2012 22:15:11  
Receipt Date: 20120716  
Manifest ID: 006048408JJK  
Trans EPA ID: CAL000313286  
Trans Name: RESTORATION MANAGEMENT CO  
Trans 2 EPA ID: CAL000317320  
Trans 2 Name: UNI WASTE  
TSD EPA ID: CAD981382732  
Trans Name: ALTAMONT LANDFILL  
TSD Alt EPA ID: Not reported  
TSD Alt Name: Not reported  
Waste Code Description: 151 - Asbestos-containing waste  
RCRA Code: Not reported  
Meth Code: H132 - Landfill Or Surface Impoundment That Will Be Closed As  
Landfill( To Include On-Site Treatment And/Or Stabilization)  
  
Quantity Tons: 0.4  
Waste Quantity: 1  
Quantity Unit: Y  
Additional Code 1: Not reported  
Additional Code 2: Not reported  
Additional Code 3: Not reported  
Additional Code 4: Not reported  
Additional Code 5: Not reported

MAP FINDINGS

Map ID  
 Direction  
 Distance  
 Elevation

Site

Database(s)

EDR ID Number  
 EPA ID Number

**BL596**      **JOHN KOTOWSKI**  
**West**        **221 SANDRINGHAM RD**  
**< 1/8**        **PIEDMONT, CA 94611**  
**0.097 mi.**  
**511 ft.**        **Site 2 of 4 in cluster BL**

**HWTS**      **S112859380**  
**HAZNET**    **N/A**

**Actual:**  
**403 ft.**

**HWTS:**

**Focus Map:**  
**9**

Name: JOHN KOTOWSKI  
 Address: 221 SANDRINGHAM RD  
 Address 2: Not reported  
 City,State,Zip: PIEDMONT, CA 94611  
 EPA ID: CAC001006744  
 Inactive Date: 10/25/2000  
 Create Date: 09/02/1994  
 Last Act Date: Not reported  
 Mailing Name: Not reported  
 Mailing Address: 221 SANDRINGHAM RD  
 Mailing Address 2: Not reported  
 Mailing City,State,Zip: PIEDMONT, CA 946110000  
 Owner Name: JOHN KOTOWSKI  
 Owner Address: 221 SANDRINGHAM RD  
 Owner Address 2: Not reported  
 Owner City,State,Zip: PEIDMONT, CA 946110000  
 Owner Phone: Not reported  
 Owner Fax: Not reported  
 Contact Name: JOHN  
 Contact Address: 221 SANDRINGHAM RD  
 Contact Address 2: Not reported  
 City,State,Zip: PEIDMONT, CA 946110000  
 Contact Phone: Not reported  
 Contact Fax: Not reported  
 Facility Status: Inactive  
 Facility Type: TEMPORARY  
 Category: STATE  
 Latitude: 37.814612  
 Longitude: -122.216074

**HAZNET:**

Name: JOHN KOTOWSKI  
 Address: 221 SANDRINGHAM RD  
 Address 2: Not reported  
 City,State,Zip: PIEDMONT, CA 946110000  
 Contact: JOHN  
 Telephone: 5102843780  
 Mailing Name: Not reported  
 Mailing Address: 221 SANDRINGHAM RD  
  
 Year: 1994  
 Gepaid: CAC001006744  
 TSD EPA ID: CAL000027741  
 CA Waste Code: 151 - Asbestos containing waste  
 Disposal Method: D80 - Disposal, Land Fill  
 Tons: 1.6856

**Additional Info:**

Year: 1994  
 Gen EPA ID: CAC001006744

Map ID  
Direction  
Distance  
Elevation

MAP FINDINGS

Site

Database(s)

EDR ID Number  
EPA ID Number

**JOHN KOTOWSKI (Continued)**

**S112859380**

Shipment Date: 19940920  
Creation Date: 3/26/1996 0:00:00  
Receipt Date: 19940926  
Manifest ID: 93074125  
Trans EPA ID: CAD982472854  
Trans Name: Not reported  
Trans 2 EPA ID: CAD981455520  
Trans 2 Name: Not reported  
TSDf EPA ID: CAL000027741  
Trans Name: Not reported  
TSDf Alt EPA ID: Not reported  
TSDf Alt Name: Not reported  
Waste Code Description: 151 - Asbestos-containing waste  
RCRA Code: Not reported  
Meth Code: D80 - Disposal, Land Fill  
Quantity Tons: 1.6856  
Waste Quantity: 2  
Quantity Unit: Y  
Additional Code 1: Not reported  
Additional Code 2: Not reported  
Additional Code 3: Not reported  
Additional Code 4: Not reported  
Additional Code 5: Not reported

**BL597**  
**West**  
**< 1/8**  
**0.097 mi.**  
**511 ft.**

**MIKE & STEPHANIE FOX**  
**221 SANDRINGHAM RD**  
**PIEDMONT, CA 94611**  
**Site 3 of 4 in cluster BL**

**HWTS S118213230**  
**HAZNET N/A**

**Actual:**  
**403 ft.**  
**Focus Map:**  
**9**

**HWTS:**  
Name: MIKE & STEPHANIE FOX  
Address: 221 SANDRINGHAM RD  
Address 2: Not reported  
City,State,Zip: PIEDMONT, CA 94611  
EPA ID: CAC002774627  
Inactive Date: 09/11/2014  
Create Date: 06/12/2014  
Last Act Date: Not reported  
Mailing Name: Not reported  
Mailing Address: 221 SANDRINGHAM RD  
Mailing Address 2: Not reported  
Mailing City,State,Zip: PIEDMONT, CA 946113616  
Owner Name: MIKE & STEPHANIE FOX  
Owner Address: 221 SANDRINGHAM RD  
Owner Address 2: Not reported  
Owner City,State,Zip: PIEDMONT, CA 946113616  
Owner Phone: Not reported  
Owner Fax: Not reported  
Contact Name: MIKE & STEPHANIE FOX  
Contact Address: 221 SANDRINGHAM RD  
Contact Address 2: Not reported  
City,State,Zip: PIEDMONT, CA 946113616  
Contact Phone: Not reported  
Contact Fax: Not reported  
Facility Status: Inactive  
Facility Type: TEMPORARY  
Category: STATE

Map ID  
Direction  
Distance  
Elevation

MAP FINDINGS

Site

Database(s)

EDR ID Number  
EPA ID Number

**MIKE & STEPHANIE FOX (Continued)**

**S118213230**

Latitude: 37.814439  
Longitude: -122.216058

**HAZNET:**

Name: MIKE & STEPHANIE FOX  
Address: 221 SANDRINGHAM RD  
Address 2: Not reported  
City, State, Zip: PIEDMONT, CA 946113616  
Contact: MIKE & STEPHANIE FOX  
Telephone: 4154971237  
Mailing Name: Not reported  
Mailing Address: 221 SANDRINGHAM RD

Year: 2014  
Gepaid: CAC002774627  
TSD EPA ID: CAD982042475  
CA Waste Code: 151 - Asbestos containing waste  
Disposal Method: H132 - Landfill Or Surface Impoundment That Will Be Closed As Landfill( To Include On-Site Treatment And/Or Stabilization)  
Tons: 0.4

**Additional Info:**

Year: 2014  
Gen EPA ID: CAC002774627

Shipment Date: 20140627  
Creation Date: 9/22/2014 22:15:10  
Receipt Date: 20140701  
Manifest ID: 011781185JJK  
Trans EPA ID: CAL923255012  
Trans Name: JAKELA INC  
Trans 2 EPA ID: Not reported  
Trans 2 Name: Not reported  
TSD EPA ID: CAD982042475  
Trans Name: RECOLOGY HAY ROAD  
TSD Alt EPA ID: Not reported  
TSD Alt Name: Not reported  
Waste Code Description: 151 - Asbestos-containing waste  
RCRA Code: Not reported  
Meth Code: H132 - Landfill Or Surface Impoundment That Will Be Closed As Landfill( To Include On-Site Treatment And/Or Stabilization)  
Quantity Tons: 0.4  
Waste Quantity: 1  
Quantity Unit: Y  
Additional Code 1: Not reported  
Additional Code 2: Not reported  
Additional Code 3: Not reported  
Additional Code 4: Not reported  
Additional Code 5: Not reported

Map ID  
Direction  
Distance  
Elevation

MAP FINDINGS

Site

Database(s)

EDR ID Number  
EPA ID Number

**BL598**      **JOHN KOTOWSKI**  
**West**      **221 SANDRINGHAM AVE**  
**< 1/8**      **PIEDMONT, CA 94611**  
**0.097 mi.**  
**511 ft.**      **Site 4 of 4 in cluster BL**

**HWTS**      **S112861034**  
**HAZNET**      **N/A**

**Actual:**  
**403 ft.**

**Focus Map:**  
**9**

**HWTS:**  
Name: JOHN KOTOWSKI  
Address: 221 SANDRINGHAM AVE  
Address 2: Not reported  
City,State,Zip: PIEDMONT, CA 94611  
EPA ID: CAC001025152  
Inactive Date: 10/25/2000  
Create Date: 09/09/1994  
Last Act Date: Not reported  
Mailing Name: Not reported  
Mailing Address: 221 SANDRINGHAM AVE  
Mailing Address 2: Not reported  
Mailing City,State,Zip: PIEDMONT, CA 946110000  
Owner Name: JOHN KOTOWSKI  
Owner Address: 221 SANDRINGHAM AVE  
Owner Address 2: Not reported  
Owner City,State,Zip: PIEDMOUNT, CA 946110000  
Owner Phone: Not reported  
Owner Fax: Not reported  
Contact Name: JOHN KOTOWSKI/OWNER  
Contact Address: 221 SANDRINGHAM AVE  
Contact Address 2: Not reported  
City,State,Zip: PIEDMOUNT, CA 946110000  
Contact Phone: Not reported  
Contact Fax: Not reported  
Facility Status: Inactive  
Facility Type: TEMPORARY  
Category: STATE  
Latitude: 37.814612  
Longitude: -122.216074

**HAZNET:**  
Name: JOHN KOTOWSKI  
Address: 221 SANDRINGHAM AVE  
Address 2: Not reported  
City,State,Zip: PIEDMONT, CA 946110000  
Contact: JOHN KOTOWSKI/OWNER  
Telephone: 5102843870  
Mailing Name: Not reported  
Mailing Address: 221 SANDRINGHAM AVE  
  
Year: 1994  
Gepaid: CAC001025152  
TSD EPA ID: CAL000048571  
CA Waste Code: 221 - Waste oil and mixed oil  
Disposal Method: R01 - Recycler  
Tons: 0.019

Year: 1994  
Gepaid: CAC001025152  
TSD EPA ID: CAD009466392  
CA Waste Code: 512 - Other empty containers 30 gallons or more  
Disposal Method: R01 - Recycler

Map ID  
Direction  
Distance  
Elevation

MAP FINDINGS

Site

Database(s)

EDR ID Number  
EPA ID Number

**JOHN KOTOWSKI (Continued)**

**S112861034**

Tons: 0.125

Additional Info:

Year: 1994  
Gen EPA ID: CAC001025152

Shipment Date: 19940916  
Creation Date: 3/26/1996 0:00:00  
Receipt Date: 19940920  
Manifest ID: 93730049  
Trans EPA ID: CAD000626515  
Trans Name: Not reported  
Trans 2 EPA ID: Not reported  
Trans 2 Name: Not reported  
TSDf EPA ID: CAL000048571  
Trans Name: Not reported  
TSDf Alt EPA ID: Not reported  
TSDf Alt Name: Not reported  
Waste Code Description: 221 - Waste oil and mixed oil  
RCRA Code: Not reported  
Meth Code: R01 - Recycler  
Quantity Tons: 0.019  
Waste Quantity: 5  
Quantity Unit: G  
Additional Code 1: Not reported  
Additional Code 2: Not reported  
Additional Code 3: Not reported  
Additional Code 4: Not reported  
Additional Code 5: Not reported

Shipment Date: 19940916  
Creation Date: 3/26/1996 0:00:00  
Receipt Date: 19940916  
Manifest ID: 93158507  
Trans EPA ID: CAD982438566  
Trans Name: Not reported  
Trans 2 EPA ID: Not reported  
Trans 2 Name: Not reported  
TSDf EPA ID: CAD009466392  
Trans Name: Not reported  
TSDf Alt EPA ID: CAD009466392  
TSDf Alt Name: Not reported  
Waste Code Description: 512 - Other empty containers 30 gallons or more  
RCRA Code: Not reported  
Meth Code: R01 - Recycler  
Quantity Tons: 0.125  
Waste Quantity: 250  
Quantity Unit: P  
Additional Code 1: Not reported  
Additional Code 2: Not reported  
Additional Code 3: Not reported  
Additional Code 4: Not reported  
Additional Code 5: Not reported

MAP FINDINGS

Map ID  
 Direction  
 Distance  
 Elevation

Site

Database(s)

EDR ID Number  
 EPA ID Number

**CU599**      **RAJEEZ PARSAD**  
**WNW**        **1 WYNGAARD AVE**  
 < 1/8        **PIEDMONT, CA 94611**  
 0.097 mi.  
 511 ft.        **Site 1 of 7 in cluster CU**

**HWTS**      **S123597800**  
**HAZNET**    **N/A**

**Actual:**  
**442 ft.**

**HWTS:**

**Focus Map:**  
**9**

Name: RAJEEZ PARSAD  
 Address: 1 WYNGAARD AVE  
 Address 2: Not reported  
 City,State,Zip: PIEDMONT, CA 94611  
 EPA ID: CAC002815431  
 Inactive Date: 08/20/2015  
 Create Date: 05/21/2015  
 Last Act Date: Not reported  
 Mailing Name: Not reported  
 Mailing Address: 1 WYNGAARD AVE  
 Mailing Address 2: Not reported  
 Mailing City,State,Zip: PIEDMONT, CA 94611  
 Owner Name: RAJEEZ PARSAD  
 Owner Address: 1 WYNGAARD AVE  
 Owner Address 2: Not reported  
 Owner City,State,Zip: PIEDMONT, CA 94611  
 Owner Phone: Not reported  
 Owner Fax: Not reported  
 Contact Name: RAJEEZ PARSAD  
 Contact Address: 1 WYNGAARD AVE  
 Contact Address 2: Not reported  
 City,State,Zip: PIEDMONT, CA 94611  
 Contact Phone: Not reported  
 Contact Fax: Not reported  
 Facility Status: Inactive  
 Facility Type: TEMPORARY  
 Category: STATE  
 Latitude: 37.814744  
 Longitude: -122.215958

Name: RAJEEZ PARSAD  
 Address: 1 WYNGAARD AVE  
 Address 2: Not reported  
 City,State,Zip: PIEDMONT, CA 94611  
 EPA ID: CAC002815436  
 Inactive Date: 08/20/2015  
 Create Date: 05/21/2015  
 Last Act Date: Not reported  
 Mailing Name: Not reported  
 Mailing Address: 1 WYNGAARD AVE  
 Mailing Address 2: Not reported  
 Mailing City,State,Zip: PIEDMONT, CA 94611  
 Owner Name: RAJEEZ PARSAD  
 Owner Address: 1 WYNGAARD AVE  
 Owner Address 2: Not reported  
 Owner City,State,Zip: PIEDMONT, CA 94611  
 Owner Phone: Not reported  
 Owner Fax: Not reported  
 Contact Name: RAJEEZ PARSAD  
 Contact Address: 1 WYNGAARD AVE  
 Contact Address 2: Not reported  
 City,State,Zip: PIEDMONT, CA 94611

Map ID  
Direction  
Distance  
Elevation

MAP FINDINGS

Site

Database(s)

EDR ID Number  
EPA ID Number

**RAJEEZ PARSAD (Continued)**

**S123597800**

Contact Phone: Not reported  
Contact Fax: Not reported  
Facility Status: Inactive  
Facility Type: TEMPORARY  
Category: STATE  
Latitude: 37.814744  
Longitude: -122.215958

**HAZNET:**

Name: RAJEEZ PARSAD  
Address: 1 WYNGAARD AVE  
Address 2: Not reported  
City,State,Zip: PIEDMONT, CA 94611  
Contact: RAJEEZ PARSAD  
Telephone: 3125455226  
Mailing Name: Not reported  
Mailing Address: 1 WYNGAARD AVE  
  
Year: 2015  
Gepaid: CAC002815436  
TSD EPA ID: CAD981382732  
CA Waste Code: 151 - Asbestos containing waste  
Disposal Method: H132 - Landfill Or Surface Impoundment That Will Be Closed As  
Landfill( To Include On-Site Treatment And/Or Stabilization)  
  
Tons: 0.23

**Additional Info:**

Year: 2015  
Gen EPA ID: CAC002815436  
  
Shipment Date: 20150527  
Creation Date: 7/16/2015 22:15:18  
Receipt Date: 20150608  
Manifest ID: 014311281JJK  
Trans EPA ID: CAL000291177  
Trans Name: SYNERGY ENTERPRISES INC  
Trans 2 EPA ID: CAR000037283  
Trans 2 Name: WORLD ENVIRONMENTAL & ENERGY  
TSD EPA ID: CAD981382732  
Trans Name: ALTAMONT LANDFILL  
TSD Alt EPA ID: Not reported  
TSD Alt Name: Not reported  
Waste Code Description: 151 - Asbestos-containing waste  
RCRA Code: Not reported  
Meth Code: H132 - Landfill Or Surface Impoundment That Will Be Closed As  
Landfill( To Include On-Site Treatment And/Or Stabilization)  
  
Quantity Tons: 0.23  
Waste Quantity: 1  
Quantity Unit: Y  
Additional Code 1: Not reported  
Additional Code 2: Not reported  
Additional Code 3: Not reported  
Additional Code 4: Not reported  
Additional Code 5: Not reported



MAP FINDINGS

Map ID  
 Direction  
 Distance  
 Elevation

Site

Database(s)

EDR ID Number  
 EPA ID Number

**CU600**      **VYJU RAMASWAMY & RAJEEV PRASAD**  
**WNW**        **1 WYNGAARD AVE**  
**< 1/8**        **PIEDMONT, CA 94611**  
**0.097 mi.**  
**511 ft.**        **Site 2 of 7 in cluster CU**

**HWTS**      **S123608313**  
**HAZNET**    **N/A**

**Actual:**  
**442 ft.**

**HWTS:**

**Focus Map:**  
**9**

Name: VYJU RAMASWAMY & RAJEEV PRASAD  
 Address: 1 WYNGAARD AVE  
 Address 2: Not reported  
 City,State,Zip: PIEDMONT, CA 94611  
 EPA ID: CAC002896178  
 Inactive Date: 05/09/2017  
 Create Date: 02/06/2017  
 Last Act Date: Not reported  
 Mailing Name: Not reported  
 Mailing Address: 1 WYNGAARD AVE  
 Mailing Address 2: Not reported  
 Mailing City,State,Zip: PIEDMONT, CA 94611  
 Owner Name: VYJU RAMASWAMY & RAJEEV PRASAD  
 Owner Address: 1 WYNGAARD AVE  
 Owner Address 2: Not reported  
 Owner City,State,Zip: PIEDMONT, CA 94611  
 Owner Phone: Not reported  
 Owner Fax: Not reported  
 Contact Name: VYJU RAMASWAMY & RAJEEV PRASAD  
 Contact Address: 1 WYNGAARD AVE  
 Contact Address 2: Not reported  
 City,State,Zip: PIEDMONT, CA 94611  
 Contact Phone: Not reported  
 Contact Fax: Not reported  
 Facility Status: Inactive  
 Facility Type: TEMPORARY  
 Category: STATE  
 Latitude: 37.814744  
 Longitude: -122.215958

**HAZNET:**

Name: VYJU RAMASWAMY & RAJEEV PRASAD  
 Address: 1 WYNGAARD AVE  
 Address 2: Not reported  
 City,State,Zip: PIEDMONT, CA 94611  
 Contact: VYJU RAMASWAMY & RAJEEV PRASAD  
 Telephone: 3125455226  
 Mailing Name: Not reported  
 Mailing Address: 1 WYNGAARD AVE

Year: 2017  
 Gepaid: CAC002896178  
 TSD EPA ID: CAD981382732  
 CA Waste Code: 151 - Asbestos containing waste  
 Disposal Method: H132 - Landfill Or Surface Impoundment That Will Be Closed As Landfill( To Include On-Site Treatment And/Or Stabilization)  
 Tons: 0.23

**Additional Info:**

Year: 2017

Map ID  
Direction  
Distance  
Elevation

MAP FINDINGS

Site

Database(s)

EDR ID Number  
EPA ID Number

**VYJU RAMASWAMY & RAJEEV PRASAD (Continued)**

**S123608313**

Gen EPA ID: CAC002896178  
Shipment Date: 20170207  
Creation Date: 5/17/2017 18:31:13  
Receipt Date: 20170215  
Manifest ID: 015851234JJK  
Trans EPA ID: CAL000291177  
Trans Name: SYNERGY ENTERPRISES, INC.  
Trans 2 EPA ID: CAR000037283  
Trans 2 Name: WORLD ENVIRONMENTAL & ENERGY  
TSDf EPA ID: CAD981382732  
Trans Name: ALTAMONT LANDFILL  
TSDf Alt EPA ID: Not reported  
TSDf Alt Name: Not reported  
Waste Code Description: 151 - Asbestos-containing waste  
RCRA Code: Not reported  
Meth Code: H132 - Landfill Or Surface Impoundment That Will Be Closed As Landfill( To Include On-Site Treatment And/Or Stabilization)  
Quantity Tons: 0.23  
Waste Quantity: 1  
Quantity Unit: Y  
Additional Code 1: Not reported  
Additional Code 2: Not reported  
Additional Code 3: Not reported  
Additional Code 4: Not reported  
Additional Code 5: Not reported

**BR601  
SSE  
< 1/8  
0.097 mi.  
512 ft.**

**4115 WOODRUFF AVE  
OAKLAND, CA  
Site 7 of 7 in cluster BR**

**CHMIRS S129012509  
N/A**

**Actual:  
248 ft.**

**CHMIRS:**  
Name: Not reported  
Address: 4115 WOODRUFF AVE  
City,State,Zip: OAKLAND, CA  
OES Incident Number: 22-3831  
OES notification: 07/05/2022  
OES Date: Not reported  
OES Time: Not reported  
**Date Completed: Not reported**  
Property Use: Not reported  
Agency Id Number: Not reported  
Agency Incident Number: Not reported  
Time Notified: Not reported  
Time Completed: Not reported  
Surrounding Area: Not reported  
Estimated Temperature: Not reported  
Property Management: Not reported  
More Than Two Substances Involved?: Not reported  
Resp Agncy Personel # Of Decontaminated: Not reported  
Responding Agency Personel # Of Injuries: Not reported  
Responding Agency Personel # Of Fatalities: Not reported  
Others Number Of Decontaminated: Not reported  
Others Number Of Injuries: Not reported  
Others Number Of Fatalities: Not reported  
Vehicle Make/year: Not reported

**Focus Map:  
9**

Map ID  
Direction  
Distance  
Elevation

MAP FINDINGS

Site

Database(s)

EDR ID Number  
EPA ID Number

(Continued)

S129012509

Vehicle License Number:	Not reported
Vehicle State:	Not reported
Vehicle Id Number:	Not reported
CA DOT PUC/ICC Number:	Not reported
Company Name:	Not reported
Reporting Officer Name/ID:	Not reported
Report Date:	Not reported
Facility Telephone:	Not reported
Waterway Involved:	No
Waterway:	Not reported
Spill Site:	Residence
Cleanup By:	Reporting Party
Containment:	Not reported
What Happened:	Not reported
Type:	Not reported
Measure:	Not reported
Other:	Not reported
Type:	SEWAGE
Measure:	Gal(s)
Other:	Not reported
Date/Time:	1720
Year:	2022
Agency:	Oakland PW
Incident Date:	07/05/2022
Admin Agency:	Alameda County Environmental Health
Amount:	Not reported
Contained:	Stopped, Contained
Site Type:	Not reported
E Date:	Not reported
Substance:	Sewage - Raw Type
Quantity Released:	300
Unknown:	Not reported
Substance #2:	Not reported
Substance #3:	Not reported
Evacuations:	Not reported
Number of Injuries:	Not reported
Number of Fatalities:	Not reported
#1 Pipeline:	No
#2 Pipeline:	No
#3 Pipeline:	No
#1 Vessel >= 300 Tons:	No
#2 Vessel >= 300 Tons:	No
#3 Vessel >= 300 Tons:	No
Evacs:	No
Injuries:	No
Fatals:	No
Comments:	Not reported
Description:	A blockage in a main line caused the release, material flowed from a manhole onto asphalt then went into a storm drain, all material will be recovered, RP is handling the containment and clean up.

MAP FINDINGS

Map ID  
 Direction  
 Distance  
 Elevation

Site

Database(s)

EDR ID Number  
 EPA ID Number

**602 SANDY WONG**  
**NW 6666 SARONI DR**  
**< 1/8 OAKLAND, CA 94611**  
**0.097 mi.**  
**513 ft.**

**HWTS S112996424**  
**HAZNET N/A**

**Actual:**  
**1097 ft.**

**Focus Map:**  
**5**

**HWTS:**  
 Name: SANDY WONG  
 Address: 6666 SARONI DR  
 Address 2: Not reported  
 City,State,Zip: OAKLAND, CA 94611  
 EPA ID: CAC002679739  
 Inactive Date: 05/13/2012  
 Create Date: 11/14/2011  
 Last Act Date: Not reported  
 Mailing Name: Not reported  
 Mailing Address: 6666 SARONI DR  
 Mailing Address 2: Not reported  
 Mailing City,State,Zip: OAKLAND, CA 94611  
 Owner Name: SANDY WONG  
 Owner Address: 6666 SARONI DR  
 Owner Address 2: Not reported  
 Owner City,State,Zip: OAKLAND, CA 94611  
 Owner Phone: Not reported  
 Owner Fax: Not reported  
 Contact Name: SANDY WONG  
 Contact Address: 6666 SARONI DR  
 Contact Address 2: Not reported  
 City,State,Zip: OAKLAND, CA 94611  
 Contact Phone: Not reported  
 Contact Fax: Not reported  
 Facility Status: Inactive  
 Facility Type: TEMPORARY  
 Category: STATE  
 Latitude: 37.831923  
 Longitude: -122.20134

**HAZNET:**  
 Name: SANDY WONG  
 Address: 6666 SARONI DR  
 Address 2: Not reported  
 City,State,Zip: OAKLAND, CA 94611  
 Contact: SANDY WONG  
 Telephone: 5109140809  
 Mailing Name: Not reported  
 Mailing Address: 6666 SARONI DR

Year: 2011  
 Gepaid: CAC002679739  
 TSD EPA ID: CAD981382732  
 CA Waste Code: 151 - Asbestos containing waste  
 Disposal Method: H132 - Landfill Or Surface Impoundment That Will Be Closed As Landfill( To Include On-Site Treatment And/Or Stabilization)  
 Tons: 1.2

**Additional Info:**  
 Year: 2011

Map ID  
Direction  
Distance  
Elevation

MAP FINDINGS

Site

Database(s)

EDR ID Number  
EPA ID Number

**SANDY WONG (Continued)**

**S112996424**

Gen EPA ID: CAC002679739  
Shipment Date: 20111112  
Creation Date: 1/27/2012 20:30:21  
Receipt Date: 20111121  
Manifest ID: 008621735JJK  
Trans EPA ID: CAR000050815  
Trans Name: PW STEPHENS ENVIRONMENTAL INC  
Trans 2 EPA ID: CAL000317320  
Trans 2 Name: UNIWASTE  
TSDf EPA ID: CAD981382732  
Trans Name: ALTAMONT LAND FILL  
TSDf Alt EPA ID: Not reported  
TSDf Alt Name: Not reported  
Waste Code Description: 151 - Asbestos-containing waste  
RCRA Code: Not reported  
Meth Code: H132 - Landfill Or Surface Impoundment That Will Be Closed As Landfill( To Include On-Site Treatment And/Or Stabilization)  
Quantity Tons: 1.2  
Waste Quantity: 3  
Quantity Unit: Y  
Additional Code 1: Not reported  
Additional Code 2: Not reported  
Additional Code 3: Not reported  
Additional Code 4: Not reported  
Additional Code 5: Not reported

**CE603**  
**SSE**  
**< 1/8**  
**0.097 mi.**  
**513 ft.**

**WALT TUHOLSKI**  
**1345 EL CENTRO AVE**  
**OAKLAND, CA 94602**  
**Site 5 of 9 in cluster CE**

**HWTS** **S118226448**  
**HAZNET** **N/A**

**Actual:**  
**281 ft.**

**Focus Map:**  
**9**

**HWTS:**  
Name: WALT TUHOLSKI  
Address: 1345 EL CENTRO AVE  
Address 2: Not reported  
City,State,Zip: OAKLAND, CA 94602  
EPA ID: CAC002792209  
Inactive Date: 02/03/2015  
Create Date: 11/04/2014  
Last Act Date: Not reported  
Mailing Name: Not reported  
Mailing Address: 1345 EL CENTRO AVE  
Mailing Address 2: Not reported  
Mailing City,State,Zip: OAKLAND, CA 94602  
Owner Name: WALT TUHOLSKI  
Owner Address: 1345 EL CENTRO AVE  
Owner Address 2: Not reported  
Owner City,State,Zip: OAKLAND, CA 94602  
Owner Phone: Not reported  
Owner Fax: Not reported  
Contact Name: WALT TUHOLSKI  
Contact Address: 1345 EL CENTRO AVE  
Contact Address 2: Not reported  
City,State,Zip: OAKLAND, CA 94602  
Contact Phone: Not reported  
Contact Fax: Not reported

Map ID  
Direction  
Distance  
Elevation

MAP FINDINGS

Site

Database(s)

EDR ID Number  
EPA ID Number

**WALT TUHOLSKI (Continued)**

**S118226448**

Facility Status: Inactive  
Facility Type: TEMPORARY  
Category: STATE  
Latitude: 37.807832  
Longitude: -122.21741

**HAZNET:**

Name: WALT TUHOLSKI  
Address: 1345 EL CENTRO AVE  
Address 2: Not reported  
City, State, Zip: OAKLAND, CA 94602  
Contact: WALT TUHOLSKI  
Telephone: 4084315456  
Mailing Name: Not reported  
Mailing Address: 1345 EL CENTRO AVE  
  
Year: 2014  
Gepaid: CAC002792209  
TSD EPA ID: CAD981382732  
CA Waste Code: 151 - Asbestos containing waste  
Disposal Method: H132 - Landfill Or Surface Impoundment That Will Be Closed As  
Landfill( To Include On-Site Treatment And/Or Stabilization)  
Tons: 0.23

**Additional Info:**

Year: 2014  
Gen EPA ID: CAC002792209  
  
Shipment Date: 20141105  
Creation Date: 1/21/2015 22:15:08  
Receipt Date: 20141117  
Manifest ID: 013880595JJK  
Trans EPA ID: CAL000291177  
Trans Name: SYNERGY ENTERPRISES INC  
Trans 2 EPA ID: CAR000037283  
Trans 2 Name: WORLD ENVIRONMENTAL & ENERGY  
TSD EPA ID: CAD981382732  
Trans Name: ALTAMONT LANDFILL  
TSD Alt EPA ID: Not reported  
TSD Alt Name: Not reported  
Waste Code Description: 151 - Asbestos-containing waste  
RCRA Code: Not reported  
Meth Code: H132 - Landfill Or Surface Impoundment That Will Be Closed As  
Landfill( To Include On-Site Treatment And/Or Stabilization)  
Quantity Tons: 0.23  
Waste Quantity: 1  
Quantity Unit: Y  
Additional Code 1: Not reported  
Additional Code 2: Not reported  
Additional Code 3: Not reported  
Additional Code 4: Not reported  
Additional Code 5: Not reported

MAP FINDINGS

Map ID  
 Direction  
 Distance  
 Elevation

Site

Database(s)

EDR ID Number  
 EPA ID Number

**CV604**     **JON GOOD**  
**NNW**       **1136 GLENDORA AVE**  
**< 1/8**      **OAKLAND, CA 94602**  
**0.098 mi.**  
**515 ft.**     **Site 1 of 8 in cluster CV**

**HWTS**     **S124661119**  
**HAZNET**   **N/A**

**Actual:**  
**286 ft.**

**HWTS:**

**Focus Map:**  
**9**

Name: JON GOOD  
 Address: 1136 GLENDORA AVE  
 Address 2: Not reported  
 City,State,Zip: OAKLAND, CA 94602  
 EPA ID: CAC002940409  
 Inactive Date: 03/16/2018  
 Create Date: 12/14/2017  
 Last Act Date: Not reported  
 Mailing Name: Not reported  
 Mailing Address: 1136 GLENDORA AVE  
 Mailing Address 2: Not reported  
 Mailing City,State,Zip: OAKLAND, CA 94602  
 Owner Name: JON GOOD  
 Owner Address: 1136 GLENDORA AVE  
 Owner Address 2: Not reported  
 Owner City,State,Zip: OAKLAND, CA 94602  
 Owner Phone: Not reported  
 Owner Fax: Not reported  
 Contact Name: JON GOOD  
 Contact Address: 1136 GLENDORA AVE  
 Contact Address 2: Not reported  
 City,State,Zip: OAKLAND, CA 94602  
 Contact Phone: Not reported  
 Contact Fax: Not reported  
 Facility Status: Inactive  
 Facility Type: TEMPORARY  
 Category: STATE  
 Latitude: 37.810157  
 Longitude: -122.220035

**HAZNET:**

Name: JON GOOD  
 Address: 1136 GLENDORA AVE  
 Address 2: Not reported  
 City,State,Zip: OAKLAND, CA 94602  
 Contact: JON GOOD  
 Telephone: 5102900342  
 Mailing Name: Not reported  
 Mailing Address: 1136 GLENDORA AVE

Year: 2018  
 Gepaid: CAC002940409  
 TSD EPA ID: CAD981382732  
 CA Waste Code: 151 - Asbestos containing waste  
 Disposal Method: H132 - Landfill Or Surface Impoundment That Will Be Closed As Landfill( To Include On-Site Treatment And/Or Stabilization)  
 Tons: 0.23000

**Detail Two:**

Year: 2018

Map ID  
Direction  
Distance  
Elevation

MAP FINDINGS

Site

Database(s)

EDR ID Number  
EPA ID Number

**JON GOOD (Continued)**

**S124661119**

EM Manifest ID: 018058006JJK20180112\_D\_1  
Shipment Date: 1/12/2018  
Receipt Date: 1/22/2018  
Manifest Number: 018058006JJK  
Generator EPA ID: CAC002940409  
Name: JON GOOD SR70934  
Address: Not reported  
Address 2: Not reported  
City: Not reported  
Zip: Not reported  
Telephone: Not reported  
Contact: Not reported  
Contact Telephone: Not reported  
Transporter 1 EPA ID: CAL000291177  
Transporter 1 Emergency Number: Not reported  
Transporter 2 EPA ID: CAR000037283  
Transporter 2 Emergency Number: Not reported  
TSDf EPA ID: CAD981382732  
TSDf Name: ALTAMONT LANDFILL  
TSDf Address 1: Not reported  
TSDf Address 2: Not reported  
TSDf City: Not reported  
TSDf Zip: Not reported  
TSDf Telephone: Not reported

State:

Year: 2018  
EM Manifest ID: 018058006JJK20180112\_D\_1  
Generator EPA ID: CAC002940409  
Shipment Date: 2018-01-12  
Manifest Number: 018058006JJK  
Line Number: 1  
Method Code: H132  
Quantity Tons: 0.23000  
Quantity Waste: 1.000000  
Quantity Unit: Y  
Number of Containers: 12  
Type of Container: NULL  
Quantity Type: NULL  
State Code: 151

**CE605**  
**SSE**  
**< 1/8**  
**0.098 mi.**  
**517 ft.**

**MARY STARK**  
**1434 EVERETT AVENUE**  
**OAKLAND, CA 94602**  
**Site 6 of 9 in cluster CE**

**HWTS** **S126101314**  
**HAZNET** **N/A**

**Actual:**  
**295 ft.**  
**Focus Map:**  
**9**

**HWTS:**  
Name: MARY STARK  
Address: 1434 EVERETT AVENUE  
Address 2: Not reported  
City, State, Zip: OAKLAND, CA 94602  
EPA ID: CAC003050686  
Inactive Date: 04/13/2020  
Create Date: 01/13/2020  
Last Act Date: Not reported  
Mailing Name: Not reported



Map ID  
Direction  
Distance  
Elevation

MAP FINDINGS

Site

Database(s)

EDR ID Number  
EPA ID Number

**MARY STARK (Continued)**

**S126101314**

Mailing Address: 1434 EVERETT AVENUE  
Mailing Address 2: Not reported  
Mailing City,State,Zip: OAKLAND, CA 94602  
Owner Name: MARY STARK  
Owner Address: 1434 EVERETT AVENUE  
Owner Address 2: Not reported  
Owner City,State,Zip: OAKLAND, CA 94602  
Owner Phone: Not reported  
Owner Fax: Not reported  
Contact Name: MARY STARK  
Contact Address: 1434 EVERETT AVENUE  
Contact Address 2: Not reported  
City,State,Zip: OAKLAND, CA 94602  
Contact Phone: Not reported  
Contact Fax: Not reported  
Facility Status: Inactive  
Facility Type: TEMPORARY  
Category: STATE  
Latitude: 37.807569  
Longitude: -122.2179165

**HAZNET:**

Name: MARY STARK  
Address: 1434 EVERETT AVENUE  
Address 2: Not reported  
City,State,Zip: OAKLAND, CA 94602  
Contact: MARY STARK  
Telephone: 5105311044  
Mailing Name: Not reported  
Mailing Address: 1434 EVERETT AVENUE

Year: 2020  
Gepaid: CAC003050686  
TSD EPA ID: CAD982042475  
CA Waste Code: 151 - Asbestos containing waste  
Disposal Method: H132 - Landfill Or Surface Impoundment That Will Be Closed As Landfill( To Include On-Site Treatment And/Or Stabilization)  
Tons: 0.23

**Additional Info:**

Year: 2020  
Gen EPA ID: CAC003050686  
Shipment Date: 1/14/2020  
Creation Date: 2/6/2020  
Receipt Date: 1/17/2020  
Manifest ID: 000264977DAT  
Trans EPA ID: CAL000371038  
Trans Name: ENVIRONMENTAL REMEDIES INC  
Trans 2 EPA ID: CAR000272773  
Trans 2 Name: UNI WASTE LLC  
TSD EPA ID: CAD982042475  
Trans Name: RECOLOGY HAY ROAD  
TSD EPA ID: Not reported  
TSD EPA Name: Not reported

Map ID  
Direction  
Distance  
Elevation

MAP FINDINGS

Site

Database(s)

EDR ID Number  
EPA ID Number

**MARY STARK (Continued)**

**S126101314**

Waste Code Description: 151 - Asbestos-containing waste  
RCRA Code: Not reported  
Meth Code: H132 - Landfill Or Surface Impoundment That Will Be Closed As  
Landfill( To Include On-Site Treatment And/Or Stabilization)  
Quantity Tons: 0.23  
Waste Quantity: 1  
Quantity Unit: Y  
Additional Code 1: Not reported  
Additional Code 2: Not reported  
Additional Code 3: Not reported  
Additional Code 4: Not reported  
Additional Code 5: Not reported

Detail Two:

Year: 2020  
EM Manifest ID: 984631  
Shipment Date: 1/14/2020  
Receipt Date: 1/17/2020  
Manifest Number: 000264977DAT  
Generator EPA ID: CAC003050686  
Name: MARY STARK  
Address: EVERETT AVE  
Address 2: Not reported  
City: OAKLAND  
Zip: 94602  
Telephone: 800-424-9300  
Contact: Not reported  
Contact Telephone: 510-531-1044  
Transporter 1 EPA ID: CAL000371038  
Transporter 1 Emergency Number: Not reported  
Transporter 2 EPA ID: CAR000272773  
Transporter 2 Emergency Number: Not reported  
TSDf EPA ID: CAD982042475  
TSDf Name: RECOLOGY HAY ROAD  
TSDf Address 1: 6426 HAY RD  
TSDf Address 2: Not reported  
TSDf City: VACAVILLE  
TSDf Zip: 95687-0000  
TSDf Telephone: Not reported

State:

Year: 2020  
EM Manifest ID: 984631  
Generator EPA ID: CAC003050686  
Shipment Date: 2020-01-14  
Manifest Number: 000264977DAT  
Line Number: 1  
Method Code: H132  
Quantity Tons: 0.23000  
Quantity Waste: 1.000000  
Quantity Unit: Y  
Number of Containers: 4  
Type of Container: Burlap, cloth, paper, or plastic bags  
Quantity Type: Cubic Yards  
State Code: 151

Map ID  
 Direction  
 Distance  
 Elevation

MAP FINDINGS

Site

Database(s)

EDR ID Number  
 EPA ID Number

**CE606**  
**SSE**  
 < 1/8  
 0.098 mi.  
 517 ft.

**MARY STARK**  
**1434 EVERETT AVENUE**  
**OAKLAND, CA 94602**  
 Site 7 of 9 in cluster CE

**RCRA NonGen / NLR**    **1026044369**  
**CAC003050686**

**Actual:**  
**295 ft.**

**Focus Map:**  
**9**

RCRA Listings:	20200113
Date Form Received by Agency:	Mary Stark
Handler Name:	1434 EVERETT AVENUE
Handler Address:	OAKLAND, CA 94602
Handler City,State,Zip:	CAC003050686
EPA ID:	MARY STARK
Contact Name:	1434 EVERETT AVENUE
Contact Address:	OAKLAND, CA 94602
Contact City,State,Zip:	510-531-1044
Contact Telephone:	Not reported
Contact Fax:	MELISA@ENV-REM.COM
Contact Email:	Not reported
Contact Title:	09
EPA Region:	Not reported
Land Type:	Not a generator, verified
Federal Waste Generator Description:	Not reported
Non-Notifier:	Not reported
Biennial Report Cycle:	Not reported
Accessibility:	Not reported
Active Site Indicator:	Not reported
State District Owner:	Not reported
State District:	Not reported
Mailing Address:	1434 EVERETT AVENUE
Mailing City,State,Zip:	OAKLAND, CA 94602
Owner Name:	Mary Stark
Owner Type:	Other
Operator Name:	Mary Stark
Operator Type:	Other
Short-Term Generator Activity:	No
Importer Activity:	No
Mixed Waste Generator:	No
Transporter Activity:	No
Transfer Facility Activity:	No
Recycler Activity with Storage:	No
Small Quantity On-Site Burner Exemption:	No
Smelting Melting and Refining Furnace Exemption:	No
Underground Injection Control:	No
Off-Site Waste Receipt:	No
Universal Waste Indicator:	No
Universal Waste Destination Facility:	No
Federal Universal Waste:	No
Active Site State-Reg Handler:	---
Federal Facility Indicator:	Not reported
Hazardous Secondary Material Indicator:	N
Sub-Part K Indicator:	Not reported
2018 GPRC Permit Baseline:	Not on the Baseline
2018 GPRC Renewals Baseline:	Not on the Baseline
202 GPRC Corrective Action Baseline:	No
Subject to Corrective Action Universe:	No
Non-TSDFs Where RCRA CA has Been Imposed Universe:	No
Corrective Action Priority Ranking:	No NCAPS ranking
Environmental Control Indicator:	No
Institutional Control Indicator:	No

Map ID  
Direction  
Distance  
Elevation

MAP FINDINGS

Site

Database(s)

EDR ID Number  
EPA ID Number

**MARY STARK (Continued)**

**1026044369**

Human Exposure Controls Indicator: N/A  
Groundwater Controls Indicator: N/A  
Significant Non-Complier Universe: No  
Unaddressed Significant Non-Complier Universe: No  
Addressed Significant Non-Complier Universe: No  
Significant Non-Complier With a Compliance Schedule Universe: No  
Financial Assurance Required: Not reported  
Handler Date of Last Change: 20200210  
Recognized Trader-Importer: No  
Recognized Trader-Exporter: No  
Importer of Spent Lead Acid Batteries: No  
Exporter of Spent Lead Acid Batteries: No  
Recycler Activity Without Storage: No  
Manifest Broker: No  
Sub-Part P Indicator: No

Handler - Owner Operator:

Owner/Operator Indicator: Owner  
Owner/Operator Name: MARY STARK  
Legal Status: Other  
Date Became Current: Not reported  
Date Ended Current: Not reported  
Owner/Operator Address: 1434 EVERETT AVENUE  
Owner/Operator City,State,Zip: OAKLAND, CA 94602  
Owner/Operator Telephone: 510-531-1044  
Owner/Operator Telephone Ext: Not reported  
Owner/Operator Fax: Not reported  
Owner/Operator Email: Not reported

Owner/Operator Indicator: Operator  
Owner/Operator Name: MARY STARK  
Legal Status: Other  
Date Became Current: Not reported  
Date Ended Current: Not reported  
Owner/Operator Address: 1434 EVERETT AVENUE  
Owner/Operator City,State,Zip: OAKLAND, CA 94602  
Owner/Operator Telephone: 510-531-1044  
Owner/Operator Telephone Ext: Not reported  
Owner/Operator Fax: Not reported  
Owner/Operator Email: Not reported

Historic Generators:

Receive Date: 20200113  
Handler Name: MARY STARK  
Federal Waste Generator Description: Not a generator, verified  
State District Owner: Not reported  
Large Quantity Handler of Universal Waste: No  
Recognized Trader Importer: No  
Recognized Trader Exporter: No  
Spent Lead Acid Battery Importer: No  
Spent Lead Acid Battery Exporter: No  
Current Record: Yes  
Non Storage Recycler Activity: Not reported  
Electronic Manifest Broker: Not reported

Map ID  
Direction  
Distance  
Elevation

MAP FINDINGS

Site

Database(s)

EDR ID Number  
EPA ID Number

**MARY STARK (Continued)**

**1026044369**

List of NAICS Codes and Descriptions:

NAICS Code: 56299  
NAICS Description: ALL OTHER WASTE MANAGEMENT SERVICES

Facility Has Received Notices of Violations:

Violations: No Violations Found

Evaluation Action Summary:

Evaluations: No Evaluations Found

**CE607**  
**SSE**  
**< 1/8**  
**0.098 mi.**  
**517 ft.**

**MARY STARK**  
**1434 EVERETT AVENUE**  
**OAKLAND, CA 94602**  
**Site 8 of 9 in cluster CE**

**FINDS 1026414903**  
**N/A**

**Actual:**  
**295 ft.**

**FINDS:**  
Registry ID: 110070726585

**Focus Map:**  
**9**

Click Here for FRS Facility Detail Report:

Environmental Interest/Information System:

The Resource Conservation and Recovery Act Information System (RCRAInfo) is EPA's comprehensive information system in support of the Resource Conservation and Recovery Act (RCRA) of 1976 and the Hazardous and Solid Waste Amendments (HSWA) of 1984. It tracks many types of information about generators, transporters, treaters, storers, and disposers of hazardous waste.

Click this hyperlink while viewing on your computer to access additional FINDS: detail in the EDR Site Report.

**CE608**  
**SSE**  
**< 1/8**  
**0.098 mi.**  
**517 ft.**

**MARY STARK**  
**1434 EVERETT AVENUE**  
**OAKLAND, CA 94602**  
**Site 9 of 9 in cluster CE**

**ECHO 1026143532**  
**N/A**

**Actual:**  
**295 ft.**

**ECHO:**  
Envid: 1026143532  
Registry ID: 110070726585  
DFR URL: <http://echo.epa.gov/detailed-facility-report?fid=110070726585>  
Name: MARY STARK  
Address: 1434 EVERETT AVENUE  
City,State,Zip: OAKLAND, CA 94602

**Focus Map:**  
**9**

MAP FINDINGS

Map ID			EDR ID Number
Direction			EPA ID Number
Distance			
Elevation	Site	Database(s)	

<b>BM609</b>	<b>IAN KLINK</b>	<b>FINDS</b>	<b>1024678021</b>
North	1207 TRESTLE GLEN RD	<b>ECHO</b>	N/A
< 1/8	OAKLAND, CA 94610		
0.098 mi.			
517 ft.	Site 3 of 5 in cluster BM		

**Actual:** FINDS:  
95 ft. Registry ID: 110070466415

**Focus Map:** Click Here for FRS Facility Detail Report:  
8

Environmental Interest/Information System:  
The Resource Conservation and Recovery Act Information System (RCRAInfo) is EPA's comprehensive information system in support of the Resource Conservation and Recovery Act (RCRA) of 1976 and the Hazardous and Solid Waste Amendments (HSWA) of 1984. It tracks many types of information about generators, transporters, treaters, storers, and disposers of hazardous waste.

[Click this hyperlink](#) while viewing on your computer to access additional FINDS: detail in the EDR Site Report.

**ECHO:**  
 Envid: 1024678021  
 Registry ID: 110070466415  
 DFR URL: <http://echo.epa.gov/detailed-facility-report?fid=110070466415>  
 Name: IAN KLINK  
 Address: 1207 TRESTLE GLEN RD  
 City,State,Zip: OAKLAND, CA 94610

<b>BM610</b>	<b>IAN KLINK</b>	<b>RCRA NonGen / NLR</b>	<b>1024757545</b>
North	1207 TRESTLE GLEN RD		<b>CAC002977384</b>
< 1/8	OAKLAND, CA 94610		
0.098 mi.			
517 ft.	Site 4 of 5 in cluster BM		

**Actual:** RCRA Listings: 20180824  
95 ft. Date Form Received by Agency: Ian Klink

**Focus Map:** Handler Name: Ian Klink  
8 Handler Address: 1207 TRESTLE GLEN RD  
Handler City,State,Zip: OAKLAND, CA 94610  
EPA ID: CAC002977384  
Contact Name: IAN KLINK  
Contact Address: 1207 TRESTLE GLEN RD  
Contact City,State,Zip: OAKLAND, CA 94610  
Contact Telephone: 530-400-7287  
Contact Fax: Not reported  
Contact Email: LILIAN.RAMOS@SYNERGYCOMPANIES.ORG  
Contact Title: Not reported  
EPA Region: 09  
Land Type: Not reported  
Federal Waste Generator Description: Not a generator, verified  
Non-Notifier: Not reported  
Biennial Report Cycle: Not reported  
Accessibility: Not reported  
Active Site Indicator: Handler Activities  
State District Owner: Not reported  
State District: Not reported  
Mailing Address: 1207 TRESTLE GLEN RD  
Mailing City,State,Zip: OAKLAND, CA 94610  
Owner Name: Ian Klink

Map ID  
Direction  
Distance  
Elevation

MAP FINDINGS

Site

Database(s)

EDR ID Number  
EPA ID Number

IAN KLINK (Continued)

1024757545

Owner Type:	Other
Operator Name:	Ian Klink
Operator Type:	Other
Short-Term Generator Activity:	No
Importer Activity:	No
Mixed Waste Generator:	No
Transporter Activity:	No
Transfer Facility Activity:	No
Recycler Activity with Storage:	No
Small Quantity On-Site Burner Exemption:	No
Smelting Melting and Refining Furnace Exemption:	No
Underground Injection Control:	No
Off-Site Waste Receipt:	No
Universal Waste Indicator:	Yes
Universal Waste Destination Facility:	Yes
Federal Universal Waste:	No
Active Site State-Reg Handler:	---
Federal Facility Indicator:	Not reported
Hazardous Secondary Material Indicator:	N
Sub-Part K Indicator:	Not reported
2018 GPRC Permit Baseline:	Not on the Baseline
2018 GPRC Renewals Baseline:	Not on the Baseline
202 GPRC Corrective Action Baseline:	No
Subject to Corrective Action Universe:	No
Non-TSDFs Where RCRA CA has Been Imposed Universe:	No
Corrective Action Priority Ranking:	No NCAPS ranking
Environmental Control Indicator:	No
Institutional Control Indicator:	No
Human Exposure Controls Indicator:	N/A
Groundwater Controls Indicator:	N/A
Significant Non-Complier Universe:	No
Unaddressed Significant Non-Complier Universe:	No
Addressed Significant Non-Complier Universe:	No
Significant Non-Complier With a Compliance Schedule Universe:	No
Financial Assurance Required:	Not reported
Handler Date of Last Change:	20180905
Recognized Trader-Importer:	No
Recognized Trader-Exporter:	No
Importer of Spent Lead Acid Batteries:	No
Exporter of Spent Lead Acid Batteries:	No
Recycler Activity Without Storage:	No
Manifest Broker:	No
Sub-Part P Indicator:	No

Handler - Owner Operator:

Owner/Operator Indicator:	Operator
Owner/Operator Name:	IAN KLINK
Legal Status:	Other
Date Became Current:	Not reported
Date Ended Current:	Not reported
Owner/Operator Address:	1207 TRESTLE GLEN RD
Owner/Operator City,State,Zip:	OAKLAND, CA 94610
Owner/Operator Telephone:	530-400-7287
Owner/Operator Telephone Ext:	Not reported
Owner/Operator Fax:	Not reported
Owner/Operator Email:	Not reported

Map ID  
 Direction  
 Distance  
 Elevation

MAP FINDINGS

Site

Database(s)

EDR ID Number  
 EPA ID Number

**IAN KLINK (Continued)**

**1024757545**

Owner/Operator Indicator:	Owner
Owner/Operator Name:	IAN KLINK
Legal Status:	Other
Date Became Current:	Not reported
Date Ended Current:	Not reported
Owner/Operator Address:	1207 TRESTLE GLEN RD
Owner/Operator City,State,Zip:	OAKLAND, CA 94610
Owner/Operator Telephone:	530-400-7287
Owner/Operator Telephone Ext:	Not reported
Owner/Operator Fax:	Not reported
Owner/Operator Email:	Not reported

Historic Generators:

Receive Date:	20180824
Handler Name:	IAN KLINK
Federal Waste Generator Description:	Not a generator, verified
State District Owner:	Not reported
Large Quantity Handler of Universal Waste:	No
Recognized Trader Importer:	No
Recognized Trader Exporter:	No
Spent Lead Acid Battery Importer:	No
Spent Lead Acid Battery Exporter:	No
Current Record:	Yes
Non Storage Recycler Activity:	Not reported
Electronic Manifest Broker:	Not reported

List of NAICS Codes and Descriptions:

NAICS Code:	56299
NAICS Description:	ALL OTHER WASTE MANAGEMENT SERVICES

Facility Has Received Notices of Violations:

Violations:	No Violations Found
-------------	---------------------

Evaluation Action Summary:

Evaluations:	No Evaluations Found
--------------	----------------------

**BM611**  
**North**  
**< 1/8**  
**0.098 mi.**  
**517 ft.**

**IAN KLINK**  
**1207 TRESTLE GLEN RD**  
**OAKLAND, CA 94610**  
**Site 5 of 5 in cluster BM**

**HWTS S124695880**  
**HAZNET N/A**

**Actual:**  
**95 ft.**

<b>HWTS:</b>	
Name:	IAN KLINK
Address:	1207 TRESTLE GLEN RD
Address 2:	Not reported
City,State,Zip:	OAKLAND, CA 94610
EPA ID:	CAC002977384
Inactive Date:	11/23/2018
Create Date:	08/24/2018
Last Act Date:	Not reported
Mailing Name:	Not reported
Mailing Address:	1207 TRESTLE GLEN RD
Mailing Address 2:	Not reported
Mailing City,State,Zip:	OAKLAND, CA 94610

**Focus Map:**  
**8**



Map ID  
Direction  
Distance  
Elevation

MAP FINDINGS

Site

Database(s)

EDR ID Number  
EPA ID Number

**IAN KLINK (Continued)**

**S124695880**

Owner Name: IAN KLINK  
Owner Address: 1207 TRESTLE GLEN RD  
Owner Address 2: Not reported  
Owner City,State,Zip: OAKLAND, CA 94610  
Owner Phone: Not reported  
Owner Fax: Not reported  
Contact Name: IAN KLINK  
Contact Address: 1207 TRESTLE GLEN RD  
Contact Address 2: Not reported  
City,State,Zip: OAKLAND, CA 94610  
Contact Phone: Not reported  
Contact Fax: Not reported  
Facility Status: Inactive  
Facility Type: TEMPORARY  
Category: STATE  
Latitude: 37.807118  
Longitude: -122.230805

**HAZNET:**

Name: IAN KLINK  
Address: 1207 TRESTLE GLEN RD  
Address 2: Not reported  
City,State,Zip: OAKLAND, CA 94610  
Contact: IAN KLINK  
Telephone: 5304007287  
Mailing Name: Not reported  
Mailing Address: 1207 TRESTLE GLEN RD

Year: 2018  
Gepaid: CAC002977384  
TSD EPA ID: CAD981382732  
CA Waste Code: 151 - Asbestos containing waste  
Disposal Method: H132 - Landfill Or Surface Impoundment That Will Be Closed As  
Landfill( To Include On-Site Treatment And/Or Stabilization)  
Tons: 0.23000

**Detail Two:**

Year: 2018  
EM Manifest ID: 108201  
Shipment Date: 8/28/2018  
Receipt Date: 9/4/2018  
Manifest Number: 018944288JJK  
Generator EPA ID: CAC002977384  
Name: IAN KLINK SR74799  
Address: 1207 TRESTLE GLEN RD  
Address 2: Not reported  
City: OAKLAND  
Zip: 94610  
Telephone: 800-439-9610  
Contact: Not reported  
Contact Telephone: 530-400-7287  
Transporter 1 EPA ID: CAL000291177  
Transporter 1 Emergency Number: Not reported  
Transporter 2 EPA ID: CAR000037283  
Transporter 2 Emergency Number: Not reported

Map ID  
Direction  
Distance  
Elevation

MAP FINDINGS

Site

Database(s)

EDR ID Number  
EPA ID Number

**IAN KLINK (Continued)**

**S124695880**

TSDF EPA ID: CAD981382732  
TSDF Name: ALTAMONT LANDFILL & RESOURCE RECOVERY FACILITY  
TSDF Address 1: 10840 ALTAMONT PASS RD  
TSDF Address 2: Not reported  
TSDF City: LIVERMORE  
TSDF Zip: 94551  
TSDF Telephone: Not reported  
State:  
Year: 2018  
EM Manifest ID: 108201  
Generator EPA ID: CAC002977384  
Shipment Date: 2018-08-28  
Manifest Number: 018944288JJK  
Line Number: 1  
Method Code: H132  
Quantity Tons: 0.23000  
Quantity Waste: 1.000000  
Quantity Unit: Y  
Number of Containers: 12  
Type of Container: Burlap, cloth, paper, or plastic bags  
Quantity Type: Cubic Yards  
State Code: 151

**CW612 CHARLES POST**  
**NW 18 CHICO CT**  
**< 1/8 OAKLAND, CA 94611**  
**0.099 mi.**  
**521 ft. Site 1 of 4 in cluster CW**

**ECHO 1027258909**  
**N/A**

**Actual: 950 ft.** ECHO:  
Envid: 1027258909  
**Focus Map: 6** Registry ID: 110071290372  
DFR URL: <http://echo.epa.gov/detailed-facility-report?fid=110071290372>  
Name: CHARLES POST  
Address: 18 CHICO CT  
City,State,Zip: OAKLAND, CA 94611

**CW613 CHARLES POST**  
**NW 18 CHICO CT**  
**< 1/8 OAKLAND, CA 94611**  
**0.099 mi.**  
**521 ft. Site 2 of 4 in cluster CW**

**HWTS S129455141**  
**N/A**

**Actual: 950 ft.** HWTS:  
Name: CHARLES POST  
**Focus Map: 6** Address: 18 CHICO CT  
Address 2: Not reported  
City,State,Zip: OAKLAND, CA 94611  
EPA ID: CAC003180326  
Inactive Date: 09/09/2022  
Create Date: 06/10/2022  
Last Act Date: 09/10/2022  
Mailing Name: Not reported  
Mailing Address: 18 CHICO CT  
Mailing Address 2: Not reported

Map ID  
Direction  
Distance  
Elevation

MAP FINDINGS

Site

Database(s)

EDR ID Number  
EPA ID Number

**CHARLES POST (Continued)**

**S129455141**

Mailing City,State,Zip: OAKLAND, CA  
Owner Name: CHARLES POST  
Owner Address: 18 CHICO CT  
Owner Address 2: Not reported  
Owner City,State,Zip: OAKLAND, CA 94611  
Owner Phone: 6025706043  
Owner Fax: Not reported  
Contact Name: CHARLES POST  
Contact Address: 18 CHICO CT  
Contact Address 2: Not reported  
City,State,Zip: OAKLAND, CA 94611  
Contact Phone: 6025706043  
Contact Fax: Not reported  
Facility Status: Not reported  
Facility Type: Not reported  
Category: Not reported  
Latitude: Not reported  
Longitude: Not reported

**CW614 CHARLES POST**  
**NW 18 CHICO CT**  
**< 1/8 OAKLAND, CA 94611**  
**0.099 mi.**  
**521 ft. Site 3 of 4 in cluster CW**

**FINDS 1027299252**  
**N/A**

**Actual: 950 ft.** FINDS:  
Registry ID: 110071290372

**Focus Map: 6** Click Here for FRS Facility Detail Report:

Environmental Interest/Information System:

The Resource Conservation and Recovery Act Information System (RCRAInfo) is EPA's comprehensive information system in support of the Resource Conservation and Recovery Act (RCRA) of 1976 and the Hazardous and Solid Waste Amendments (HSWA) of 1984. It tracks many types of information about generators, transporters, treaters, storers, and disposers of hazardous waste.

Click this hyperlink while viewing on your computer to access additional FINDS: detail in the EDR Site Report.

**CW615 CHARLES POST**  
**NW 18 CHICO CT**  
**< 1/8 OAKLAND, CA 94611**  
**0.099 mi.**  
**521 ft. Site 4 of 4 in cluster CW**

**RCRA NonGen / NLR 1027215616**  
**CAC003180326**

**Actual: 950 ft.** RCRA Listings:  
Date Form Received by Agency: 20220610  
**Focus Map: 6** Handler Name: Charles Post  
Handler Address: 18 CHICO CT  
Handler City,State,Zip: OAKLAND, CA 94611  
EPA ID: CAC003180326  
Contact Name: CHARLES POST  
Contact Address: 18 CHICO CT  
Contact City,State,Zip: OAKLAND, CA 94611  
Contact Telephone: 602-570-6043  
Contact Fax: Not reported

Map ID  
Direction  
Distance  
Elevation

MAP FINDINGS

Site

Database(s)

EDR ID Number  
EPA ID Number

**CHARLES POST (Continued)**

**1027215616**

Contact Email:	CPOSTAZ@GMAIL.COM
Contact Title:	Not reported
EPA Region:	09
Land Type:	Not reported
Federal Waste Generator Description:	Not a generator, verified
Non-Notifier:	Not reported
Biennial Report Cycle:	Not reported
Accessibility:	Not reported
Active Site Indicator:	Not reported
State District Owner:	Not reported
State District:	Not reported
Mailing Address:	18 CHICO CT
Mailing City,State,Zip:	OAKLAND, CA 94611
Owner Name:	Charles Post
Owner Type:	Other
Operator Name:	Charles Post
Operator Type:	Other
Short-Term Generator Activity:	No
Importer Activity:	No
Mixed Waste Generator:	No
Transporter Activity:	No
Transfer Facility Activity:	No
Recycler Activity with Storage:	No
Small Quantity On-Site Burner Exemption:	No
Smelting Melting and Refining Furnace Exemption:	No
Underground Injection Control:	No
Off-Site Waste Receipt:	No
Universal Waste Indicator:	No
Universal Waste Destination Facility:	No
Federal Universal Waste:	No
Active Site State-Reg Handler:	---
Federal Facility Indicator:	Not reported
Hazardous Secondary Material Indicator:	N
Sub-Part K Indicator:	Not reported
2018 GPRA Permit Baseline:	Not on the Baseline
2018 GPRA Renewals Baseline:	Not on the Baseline
202 GPRA Corrective Action Baseline:	No
Subject to Corrective Action Universe:	No
Non-TSDFs Where RCRA CA has Been Imposed Universe:	No
Corrective Action Priority Ranking:	No NCAPS ranking
Environmental Control Indicator:	No
Institutional Control Indicator:	No
Human Exposure Controls Indicator:	N/A
Groundwater Controls Indicator:	N/A
Significant Non-Complier Universe:	No
Unaddressed Significant Non-Complier Universe:	No
Addressed Significant Non-Complier Universe:	No
Significant Non-Complier With a Compliance Schedule Universe:	No
Financial Assurance Required:	Not reported
Handler Date of Last Change:	20220613
Recognized Trader-Importer:	No
Recognized Trader-Exporter:	No
Importer of Spent Lead Acid Batteries:	No
Exporter of Spent Lead Acid Batteries:	No
Recycler Activity Without Storage:	No
Manifest Broker:	No
Sub-Part P Indicator:	No

Map ID  
Direction  
Distance  
Elevation

MAP FINDINGS

Site

Database(s)

EDR ID Number  
EPA ID Number

**CHARLES POST (Continued)**

**1027215616**

Handler - Owner Operator:

Owner/Operator Indicator:	Operator
Owner/Operator Name:	CHARLES POST
Legal Status:	Other
Date Became Current:	Not reported
Date Ended Current:	Not reported
Owner/Operator Address:	18 CHICO CT
Owner/Operator City,State,Zip:	OAKLAND, CA 94611
Owner/Operator Telephone:	602-570-6043
Owner/Operator Telephone Ext:	Not reported
Owner/Operator Fax:	Not reported
Owner/Operator Email:	Not reported

Owner/Operator Indicator:	Owner
Owner/Operator Name:	CHARLES POST
Legal Status:	Other
Date Became Current:	Not reported
Date Ended Current:	Not reported
Owner/Operator Address:	18 CHICO CT
Owner/Operator City,State,Zip:	OAKLAND, CA 94611
Owner/Operator Telephone:	602-570-6043
Owner/Operator Telephone Ext:	Not reported
Owner/Operator Fax:	Not reported
Owner/Operator Email:	Not reported

Historic Generators:

Receive Date:	20220610
Handler Name:	CHARLES POST
Federal Waste Generator Description:	Not a generator, verified
State District Owner:	Not reported
Large Quantity Handler of Universal Waste:	No
Recognized Trader Importer:	No
Recognized Trader Exporter:	No
Spent Lead Acid Battery Importer:	No
Spent Lead Acid Battery Exporter:	No
Current Record:	Yes
Non Storage Recycler Activity:	No
Electronic Manifest Broker:	No

List of NAICS Codes and Descriptions:

NAICS Code:	56299
NAICS Description:	ALL OTHER WASTE MANAGEMENT SERVICES

Facility Has Received Notices of Violations:

Violations:	No Violations Found
-------------	---------------------

Evaluation Action Summary:

Evaluations:	No Evaluations Found
--------------	----------------------

Map ID  
 Direction  
 Distance  
 Elevation

MAP FINDINGS

Site

Database(s)

EDR ID Number  
 EPA ID Number

<p><b>CH616</b>  <b>NNW</b>  <b>&lt; 1/8</b>  <b>0.100 mi.</b>  <b>530 ft.</b></p> <p><b>Actual:</b>  <b>498 ft.</b></p> <p><b>Focus Map:</b>  <b>9</b></p>	<p><b>MAUREEN DELLINGER</b>  <b>91 SELBORNE DRIVE</b>  <b>PIEDMONT, CA 94611</b></p> <p><b>Site 4 of 6 in cluster CH</b></p> <p>RCRA Listings:      Date Form Received by Agency: 20210805      Handler Name: Maureen Dellinger      Handler Address: 91 SELBORNE DRIVE      Handler City,State,Zip: PIEDMONT, CA 94611      EPA ID: CAC003132924      Contact Name: MAUREEN DELLINGER      Contact Address: 91 SELBORNE DRIVE      Contact City,State,Zip: PIEDMONT, CA 94611      Contact Telephone: 510-482-1176      Contact Fax: Not reported      Contact Email: MCDELLINGER@COMCAST.NET      Contact Title: Not reported      EPA Region: 09      Land Type: Not reported      Federal Waste Generator Description: Not a generator, verified      Non-Notifier: Not reported      Biennial Report Cycle: Not reported      Accessibility: Not reported      Active Site Indicator: Not reported      State District Owner: Not reported      State District: Not reported      Mailing Address: 91 SELBORNE DRIVE      Mailing City,State,Zip: PIEDMONT, CA 94611      Owner Name: Maureen Dellinger      Owner Type: Other      Operator Name: Maureen Dellinger      Operator Type: Other      Short-Term Generator Activity: No      Importer Activity: No      Mixed Waste Generator: No      Transporter Activity: No      Transfer Facility Activity: No      Recycler Activity with Storage: No      Small Quantity On-Site Burner Exemption: No      Smelting Melting and Refining Furnace Exemption: No      Underground Injection Control: No      Off-Site Waste Receipt: No      Universal Waste Indicator: No      Universal Waste Destination Facility: No      Federal Universal Waste: No      Active Site State-Reg Handler: ---      Federal Facility Indicator: Not reported      Hazardous Secondary Material Indicator: N      Sub-Part K Indicator: Not reported      2018 GPRC Permit Baseline: Not on the Baseline      2018 GPRC Renewals Baseline: Not on the Baseline      202 GPRC Corrective Action Baseline: No      Subject to Corrective Action Universe: No      Non-TSDFs Where RCRA CA has Been Imposed Universe: No      Corrective Action Priority Ranking: No NCAPS ranking      Environmental Control Indicator: No      Institutional Control Indicator: No</p>	<p><b>RCRA NonGen / NLR</b></p>	<p><b>1026820059</b>  <b>CAC003132924</b></p>
---	---	---------------------------------	---

Map ID  
Direction  
Distance  
Elevation

MAP FINDINGS

Site

Database(s)

EDR ID Number  
EPA ID Number

**MAUREEN DELLINGER (Continued)**

**1026820059**

Human Exposure Controls Indicator: N/A  
Groundwater Controls Indicator: N/A  
Significant Non-Complier Universe: No  
Unaddressed Significant Non-Complier Universe: No  
Addressed Significant Non-Complier Universe: No  
Significant Non-Complier With a Compliance Schedule Universe: No  
Financial Assurance Required: Not reported  
Handler Date of Last Change: 20210809  
Recognized Trader-Importer: No  
Recognized Trader-Exporter: No  
Importer of Spent Lead Acid Batteries: No  
Exporter of Spent Lead Acid Batteries: No  
Recycler Activity Without Storage: No  
Manifest Broker: No  
Sub-Part P Indicator: No

Handler - Owner Operator:

Owner/Operator Indicator: Owner  
Owner/Operator Name: MAUREEN DELLINGER  
Legal Status: Other  
Date Became Current: Not reported  
Date Ended Current: Not reported  
Owner/Operator Address: 91 SELBORNE DRIVE  
Owner/Operator City,State,Zip: PIEDMONT, CA 94611  
Owner/Operator Telephone: 510-482-1176  
Owner/Operator Telephone Ext: Not reported  
Owner/Operator Fax: Not reported  
Owner/Operator Email: Not reported

Owner/Operator Indicator: Operator  
Owner/Operator Name: MAUREEN DELLINGER  
Legal Status: Other  
Date Became Current: Not reported  
Date Ended Current: Not reported  
Owner/Operator Address: 91 SELBORNE DRIVE  
Owner/Operator City,State,Zip: PIEDMONT, CA 94611  
Owner/Operator Telephone: 510-482-1176  
Owner/Operator Telephone Ext: Not reported  
Owner/Operator Fax: Not reported  
Owner/Operator Email: Not reported

Historic Generators:

Receive Date: 20210805  
Handler Name: MAUREEN DELLINGER  
Federal Waste Generator Description: Not a generator, verified  
State District Owner: Not reported  
Large Quantity Handler of Universal Waste: No  
Recognized Trader Importer: No  
Recognized Trader Exporter: No  
Spent Lead Acid Battery Importer: No  
Spent Lead Acid Battery Exporter: No  
Current Record: Yes  
Non Storage Recycler Activity: No  
Electronic Manifest Broker: No

Map ID  
Direction  
Distance  
Elevation

MAP FINDINGS

Site

Database(s)

EDR ID Number  
EPA ID Number

**MAUREEN DELLINGER (Continued)**

**1026820059**

List of NAICS Codes and Descriptions:

NAICS Code: 56299  
NAICS Description: ALL OTHER WASTE MANAGEMENT SERVICES

Facility Has Received Notices of Violations:

Violations: No Violations Found

Evaluation Action Summary:

Evaluations: No Evaluations Found

**CH617 MAUREEN DELLINGER**  
**NNW 91 SELBORNE DRIVE**  
**< 1/8 PIEDMONT, CA 94611**  
**0.100 mi.**  
**530 ft. Site 5 of 6 in cluster CH**

**ECHO 1026912314**  
**N/A**

**Actual: 498 ft.** ECHO:  
Envid: 1026912314  
**Focus Map: 9** Registry ID: 110071116681  
DFR URL: <http://echo.epa.gov/detailed-facility-report?fid=110071116681>  
Name: MAUREEN DELLINGER  
Address: 91 SELBORNE DRIVE  
City,State,Zip: PIEDMONT, CA 94611

**CH618 MAUREEN DELLINGER**  
**NNW 91 SELBORNE DRIVE**  
**< 1/8 PIEDMONT, CA 94611**  
**0.100 mi.**  
**530 ft. Site 6 of 6 in cluster CH**

**HWTS S128346137**  
**HAZNET N/A**

**Actual: 498 ft.** HWTS:  
Name: MAUREEN DELLINGER  
**Focus Map: 9** Address: 91 SELBORNE DRIVE  
Address 2: Not reported  
City,State,Zip: PIEDMONT, CA 94611  
EPA ID: CAC003132924  
Inactive Date: 11/04/2021  
Create Date: 08/05/2021  
Last Act Date: Not reported  
Mailing Name: Not reported  
Mailing Address: 91 SELBORNE DRIVE  
Mailing Address 2: Not reported  
Mailing City,State,Zip: PIEDMONT, CA 94611  
Owner Name: MAUREEN DELLINGER  
Owner Address: 91 SELBORNE DRIVE  
Owner Address 2: Not reported  
Owner City,State,Zip: PIEDMONT, CA 94611  
Owner Phone: Not reported  
Owner Fax: Not reported  
Contact Name: MAUREEN DELLINGER  
Contact Address: 91 SELBORNE DRIVE  
Contact Address 2: Not reported  
City,State,Zip: PIEDMONT, CA 94611  
Contact Phone: Not reported



Map ID  
 Direction  
 Distance  
 Elevation

MAP FINDINGS

Site

Database(s)

EDR ID Number  
 EPA ID Number

**MAUREEN DELLINGER (Continued)**

**S128346137**

Contact Fax: Not reported  
 Facility Status: Inactive  
 Facility Type: TEMPORARY  
 Category: STATE  
 Latitude: 37.81553398  
 Longitude: -122.21471996

**HAZNET:**

Name: MAUREEN DELLINGER  
 Address: 91 SELBORNE DRIVE  
 Address 2: Not reported  
 City,State,Zip: PIEDMONT, CA 94611  
 Contact: MAUREEN DELLINGER  
 Telephone: 5104821176  
 Mailing Name: Not reported  
 Mailing Address: 91 SELBORNE DRIVE  
  
 Year: 2021  
 Gepaid: CAC003132924  
 TSD EPA ID: CAL000190080  
 CA Waste Code: 151 - Asbestos containing waste  
 Disposal Method: H132 - Landfill Or Surface Impoundment That Will Be Closed As  
 Landfill( To Include On-Site Treatment And/Or Stabilization)  
 Tons: 0.84

**CF619 SARA PENNDORF**  
**SSE 1406 ALLMAN ST**  
**< 1/8 OAKLAND, CA 94602**  
**0.100 mi.**  
**530 ft. Site 4 of 4 in cluster CF**

**HWTS S124670746**  
**HAZNET N/A**

**Actual:** HWTS:  
**191 ft.** Name: SARA PENNDORF  
**Focus Map:** Address: 1406 ALLMAN ST  
**11** Address 2: Not reported  
 City,State,Zip: OAKLAND, CA 94602  
 EPA ID: CAC002951164  
 Inactive Date: 06/05/2018  
 Create Date: 03/05/2018  
 Last Act Date: Not reported  
 Mailing Name: Not reported  
 Mailing Address: 1406 ALLMAN ST  
 Mailing Address 2: Not reported  
 Mailing City,State,Zip: OAKLAND, CA 94602  
 Owner Name: SARA PENNDORF  
 Owner Address: 1406 ALLMAN ST  
 Owner Address 2: Not reported  
 Owner City,State,Zip: OAKLAND, CA 94602  
 Owner Phone: Not reported  
 Owner Fax: Not reported  
 Contact Name: SARA PENNDORF  
 Contact Address: 1406 ALLMAN ST  
 Contact Address 2: Not reported  
 City,State,Zip: OAKLAND, CA 94602  
 Contact Phone: Not reported  
 Contact Fax: Not reported

Map ID  
Direction  
Distance  
Elevation

MAP FINDINGS

Site

Database(s)

EDR ID Number  
EPA ID Number

**SARA PENNDORF (Continued)**

**S124670746**

Facility Status: Inactive  
Facility Type: TEMPORARY  
Category: STATE  
Latitude: 37.803278  
Longitude: -122.226884

**HAZNET:**

Name: SARA PENNDORF  
Address: 1406 ALLMAN ST  
Address 2: Not reported  
City, State, Zip: OAKLAND, CA 94602  
Contact: SARA PENNDORF  
Telephone: 8606704695  
Mailing Name: Not reported  
Mailing Address: 1406 ALLMAN ST  
  
Year: 2018  
Gepaid: CAC002951164  
TSD EPA ID: CAD981382732  
CA Waste Code: 151 - Asbestos containing waste  
Disposal Method: H132 - Landfill Or Surface Impoundment That Will Be Closed As  
Landfill( To Include On-Site Treatment And/Or Stabilization)  
Tons: 0.23000

**Detail Two:**

Year: 2018  
EM Manifest ID: 018057286JJK20180306\_D\_1  
Shipment Date: 3/6/2018  
Receipt Date: 3/8/2018  
Manifest Number: 018057286JJK  
Generator EPA ID: CAC002951164  
Name: SARA PENNDORF SR71892  
Address: Not reported  
Address 2: Not reported  
City: Not reported  
Zip: Not reported  
Telephone: Not reported  
Contact: Not reported  
Contact Telephone: Not reported  
Transporter 1 EPA ID: CAL000291177  
Transporter 1 Emergency Number: Not reported  
Transporter 2 EPA ID: CAR000037283  
Transporter 2 Emergency Number: Not reported  
TSD EPA ID: CAD981382732  
TSD Name: ALTAMONT LANDFILL  
TSD Address 1: Not reported  
TSD Address 2: Not reported  
TSD City: Not reported  
TSD Zip: Not reported  
TSD Telephone: Not reported

**State:**

Year: 2018  
EM Manifest ID: 018057286JJK20180306\_D\_1  
Generator EPA ID: CAC002951164  
Shipment Date: 2018-03-06

Map ID  
Direction  
Distance  
Elevation

MAP FINDINGS

Site

Database(s)

EDR ID Number  
EPA ID Number

**SARA PENNDORF (Continued)**

**S124670746**

Manifest Number: 018057286JJK  
Line Number: 1  
Method Code: H132  
Quantity Tons: 0.23000  
Quantity Waste: 1.000000  
Quantity Unit: Y  
Number of Containers: 12  
Type of Container: NULL  
Quantity Type: NULL  
State Code: 151

**CS620**  
**West**  
**< 1/8**  
**0.101 mi.**  
**533 ft.**

**GIDEON TRIGG**  
**919 ALMA PL.**  
**OAKLAND, CA 94610**  
**Site 2 of 2 in cluster CS**

**HWTS** **S117283763**  
**HAZNET** **N/A**

**Actual:**  
**174 ft.**  
**Focus Map:**  
**8**

**HWTS:**  
Name: GIDEON TRIGG  
Address: 919 ALMA PL.  
Address 2: Not reported  
City,State,Zip: OAKLAND, CA 94610  
EPA ID: CAC002718307  
Inactive Date: 04/26/2013  
Create Date: 01/25/2013  
Last Act Date: Not reported  
Mailing Name: Not reported  
Mailing Address: 919 ALMA PL.  
Mailing Address 2: Not reported  
Mailing City,State,Zip: OAKLAND, CA 94610  
Owner Name: GIDEON TRIGG  
Owner Address: 919 ALMA PL.  
Owner Address 2: Not reported  
Owner City,State,Zip: OAKLAND, CA 94610  
Owner Phone: Not reported  
Owner Fax: Not reported  
Contact Name: GIDEON TRIGG  
Contact Address: 919 ALMA PL.  
Contact Address 2: Not reported  
City,State,Zip: OAKLAND, CA 94610  
Contact Phone: Not reported  
Contact Fax: Not reported  
Facility Status: Inactive  
Facility Type: TEMPORARY  
Category: STATE  
Latitude: 37.80573  
Longitude: -122.23279

**HAZNET:**  
Name: GIDEON TRIGG  
Address: 919 ALMA PL.  
Address 2: Not reported  
City,State,Zip: OAKLAND, CA 94610  
Contact: GIDEON TRIGG  
Telephone: 5104821527  
Mailing Name: Not reported

Map ID  
Direction  
Distance  
Elevation

MAP FINDINGS

Site

Database(s)

EDR ID Number  
EPA ID Number

**GIDEON TRIGG (Continued)**

**S117283763**

Mailing Address: 919 ALMA PL.  
Year: 2013  
Gepaid: CAC002718307  
TSD EPA ID: CAD981382732  
CA Waste Code: 151 - Asbestos containing waste  
Disposal Method: H132 - Landfill Or Surface Impoundment That Will Be Closed As  
Landfill( To Include On-Site Treatment And/Or Stabilization)  
Tons: 0.4

Additional Info:

Year: 2013  
Gen EPA ID: CAC002718307  
Shipment Date: 20130129  
Creation Date: 4/10/2013 22:15:15  
Receipt Date: 20130207  
Manifest ID: 010885150JJK  
Trans EPA ID: CAL000291177  
Trans Name: SYNERGY ENTERPRISES INC  
Trans 2 EPA ID: CAR000037283  
Trans 2 Name: WORLD ENVIRONMENTAL & ENERGY  
TSD EPA ID: CAD981382732  
Trans Name: ALTAMONT LANDFILL  
TSD Alt EPA ID: Not reported  
TSD Alt Name: Not reported  
Waste Code Description: 151 - Asbestos-containing waste  
RCRA Code: Not reported  
Meth Code: H132 - Landfill Or Surface Impoundment That Will Be Closed As  
Landfill( To Include On-Site Treatment And/Or Stabilization)  
Quantity Tons: 0.4  
Waste Quantity: 1  
Quantity Unit: Y  
Additional Code 1: Not reported  
Additional Code 2: Not reported  
Additional Code 3: Not reported  
Additional Code 4: Not reported  
Additional Code 5: Not reported

**CK621 FEDERAL BLDG CO E BAY RENAISSANCE**  
**WSW 3630 PARK BLVD**  
**< 1/8 OAKLAND, CA 94610**  
**0.101 mi.**  
**535 ft. Site 4 of 19 in cluster CK**

**RCRA-SQG 1000214116**  
**CAD982351942**

**Actual:** 157 ft.  
**Focus Map:** 8  
RCRA Listings:  
Date Form Received by Agency: 19871028  
Handler Name: Federal Bldg Co E Bay Renaissance  
Handler Address: 3630 PARK BLVD  
Handler City,State,Zip: OAKLAND, CA 94610  
EPA ID: CAD982351942  
Contact Name: ENVIRONMENTAL MANAGER  
Contact Address: 3630 PARK BLVD  
Contact City,State,Zip: OAKLAND, CA 94610  
Contact Telephone: 415-482-0300  
Contact Fax: Not reported

Map ID  
 Direction  
 Distance  
 Elevation

MAP FINDINGS

Site

Database(s)

EDR ID Number  
 EPA ID Number

FEDERAL BLDG CO E BAY RENAISSANCE (Continued)

1000214116

Contact Email:	Not reported
Contact Title:	Not reported
EPA Region:	09
Land Type:	Other
Federal Waste Generator Description:	Small Quantity Generator
Non-Notifier:	Not reported
Biennial Report Cycle:	Not reported
Accessibility:	Not reported
Active Site Indicator:	Handler Activities
State District Owner:	Ca
State District:	2
Mailing Address:	3630 PARK BLVD
Mailing City,State,Zip:	OAKLAND, CA 94610
Owner Name:	Hayden Larry
Owner Type:	Private
Operator Name:	Not Required
Operator Type:	Private
Short-Term Generator Activity:	No
Importer Activity:	No
Mixed Waste Generator:	No
Transporter Activity:	No
Transfer Facility Activity:	No
Recycler Activity with Storage:	No
Small Quantity On-Site Burner Exemption:	No
Smelting Melting and Refining Furnace Exemption:	No
Underground Injection Control:	No
Off-Site Waste Receipt:	No
Universal Waste Indicator:	No
Universal Waste Destination Facility:	No
Federal Universal Waste:	No
Active Site State-Reg Handler:	---
Federal Facility Indicator:	Not reported
Hazardous Secondary Material Indicator:	NN
Sub-Part K Indicator:	Not reported
2018 GPRA Permit Baseline:	Not on the Baseline
2018 GPRA Renewals Baseline:	Not on the Baseline
202 GPRA Corrective Action Baseline:	No
Subject to Corrective Action Universe:	No
Non-TSDFs Where RCRA CA has Been Imposed Universe:	No
Corrective Action Priority Ranking:	No NCAPS ranking
Environmental Control Indicator:	No
Institutional Control Indicator:	No
Human Exposure Controls Indicator:	N/A
Groundwater Controls Indicator:	N/A
Significant Non-Complier Universe:	No
Unaddressed Significant Non-Complier Universe:	No
Addressed Significant Non-Complier Universe:	No
Significant Non-Complier With a Compliance Schedule Universe:	No
Financial Assurance Required:	Not reported
Handler Date of Last Change:	20020627
Recognized Trader-Importer:	No
Recognized Trader-Exporter:	No
Importer of Spent Lead Acid Batteries:	No
Exporter of Spent Lead Acid Batteries:	No
Recycler Activity Without Storage:	Not reported
Manifest Broker:	Not reported
Sub-Part P Indicator:	No

Map ID  
Direction  
Distance  
Elevation

MAP FINDINGS

Site

Database(s)

EDR ID Number  
EPA ID Number

**FEDERAL BLDG CO E BAY RENAISSANCE (Continued)**

**1000214116**

Handler - Owner Operator:

Owner/Operator Indicator:	Operator
Owner/Operator Name:	NOT REQUIRED
Legal Status:	Private
Date Became Current:	Not reported
Date Ended Current:	Not reported
Owner/Operator Address:	NOT REQUIRED
Owner/Operator City,State,Zip:	NOT REQUIRED, ME 99999
Owner/Operator Telephone:	415-555-1212
Owner/Operator Telephone Ext:	Not reported
Owner/Operator Fax:	Not reported
Owner/Operator Email:	Not reported

Owner/Operator Indicator:	Owner
Owner/Operator Name:	HAYDEN LARRY
Legal Status:	Private
Date Became Current:	Not reported
Date Ended Current:	Not reported
Owner/Operator Address:	NOT REQUIRED
Owner/Operator City,State,Zip:	NOT REQUIRED, ME 99999
Owner/Operator Telephone:	415-555-1212
Owner/Operator Telephone Ext:	Not reported
Owner/Operator Fax:	Not reported
Owner/Operator Email:	Not reported

Historic Generators:

Receive Date:	19871028
Handler Name:	FEDERAL BLDG CO E BAY RENAISSANCE
Federal Waste Generator Description:	Small Quantity Generator
State District Owner:	Ca
Large Quantity Handler of Universal Waste:	No
Recognized Trader Importer:	No
Recognized Trader Exporter:	No
Spent Lead Acid Battery Importer:	No
Spent Lead Acid Battery Exporter:	No
Current Record:	Yes
Non Storage Recycler Activity:	Not reported
Electronic Manifest Broker:	Not reported

List of NAICS Codes and Descriptions:

NAICS Code:	23321
NAICS Description:	SINGLE FAMILY HOUSING CONSTRUCTION

Facility Has Received Notices of Violations:

Violations:	No Violations Found
-------------	---------------------

Evaluation Action Summary:

Evaluations:	No Evaluations Found
--------------	----------------------

MAP FINDINGS

Map ID  
 Direction  
 Distance  
 Elevation

Site

Database(s)

EDR ID Number  
 EPA ID Number

**CX622**      **MICHAEL ONEAL**  
**SE**          **1350 EL CENTRO AVE**  
**< 1/8**       **OAKLAND, CA 94602**  
**0.101 mi.**  
**535 ft.**      **Site 1 of 7 in cluster CX**

**HWTS**      **S118932925**  
**HAZNET**    **N/A**

**Actual:**  
**272 ft.**

**HWTS:**

**Focus Map:**  
**9**

Name: MICHAEL ONEAL  
 Address: 1350 EL CENTRO AVE  
 Address 2: Not reported  
 City,State,Zip: OAKLAND, CA 94602  
 EPA ID: CAC002835773  
 Inactive Date: 01/29/2016  
 Create Date: 10/29/2015  
 Last Act Date: Not reported  
 Mailing Name: Not reported  
 Mailing Address: 1350 EL CENTRO AVE  
 Mailing Address 2: Not reported  
 Mailing City,State,Zip: OAKLAND, CA 94602  
 Owner Name: MICHAEL ONEAL  
 Owner Address: 1350 EL CENTRO AVE  
 Owner Address 2: Not reported  
 Owner City,State,Zip: OAKLAND, CA 94602  
 Owner Phone: Not reported  
 Owner Fax: Not reported  
 Contact Name: MICHAEL ONEAL  
 Contact Address: 1350 EL CENTRO AVE  
 Contact Address 2: Not reported  
 City,State,Zip: OAKLAND, CA 94602  
 Contact Phone: Not reported  
 Contact Fax: Not reported  
 Facility Status: Inactive  
 Facility Type: TEMPORARY  
 Category: STATE  
 Latitude: 37.807947  
 Longitude: -122.21735

**HAZNET:**

Name: MICHAEL ONEAL  
 Address: 1350 EL CENTRO AVE  
 Address 2: Not reported  
 City,State,Zip: OAKLAND, CA 94602  
 Contact: MICHAEL ONEAL  
 Telephone: 5105330267  
 Mailing Name: Not reported  
 Mailing Address: 1350 EL CENTRO AVE

Year: 2015  
 Gepaid: CAC002835773  
 TSD EPA ID: CAD981382732  
 CA Waste Code: 151 - Asbestos containing waste  
 Disposal Method: H132 - Landfill Or Surface Impoundment That Will Be Closed As Landfill( To Include On-Site Treatment And/Or Stabilization)  
 Tons: 0.23

**Additional Info:**

Year: 2015

Map ID  
Direction  
Distance  
Elevation

MAP FINDINGS

Site

Database(s)

EDR ID Number  
EPA ID Number

**MICHAEL ONEAL (Continued)**

**S118932925**

Gen EPA ID: CAC002835773

Shipment Date: 20151102  
Creation Date: 12/30/2015 22:15:14  
Receipt Date: 20151109  
Manifest ID: 014779772JJK  
Trans EPA ID: CAL000291177  
Trans Name: SYNERGY ENTERPRISES INC  
Trans 2 EPA ID: CAR000037283  
Trans 2 Name: WORLD ENVIRONMENTAL & ENERGY  
TSDf EPA ID: CAD981382732  
Trans Name: ALTAMONT LANDFILL  
TSDf Alt EPA ID: Not reported  
TSDf Alt Name: Not reported  
Waste Code Description: 151 - Asbestos-containing waste  
RCRA Code: Not reported  
Meth Code: H132 - Landfill Or Surface Impoundment That Will Be Closed As Landfill( To Include On-Site Treatment And/Or Stabilization)

Quantity Tons: 0.23  
Waste Quantity: 1  
Quantity Unit: Y  
Additional Code 1: Not reported  
Additional Code 2: Not reported  
Additional Code 3: Not reported  
Additional Code 4: Not reported  
Additional Code 5: Not reported

**CX623  
SE  
< 1/8  
0.101 mi.  
535 ft.**

**MICHAEL O'NEAL  
1350 EL CENTRO AVE  
OAKLAND, CA 94602  
Site 2 of 7 in cluster CX**

**HWTS S124631484  
N/A**

**Actual:  
272 ft.**

**Focus Map:  
9**

HWTS:  
Name: MICHAEL O'NEAL  
Address: 1350 EL CENTRO AVE  
Address 2: Not reported  
City,State,Zip: OAKLAND, CA 94602  
EPA ID: CAC002794973  
Inactive Date: 02/24/2015  
Create Date: 11/25/2014  
Last Act Date: Not reported  
Mailing Name: Not reported  
Mailing Address: 1350 EL CENTRO AVE  
Mailing Address 2: Not reported  
Mailing City,State,Zip: OAKLAND, CA 94602  
Owner Name: MICHAEL O'NEAL  
Owner Address: 1350 EL CENTRO AVE  
Owner Address 2: Not reported  
Owner City,State,Zip: OAKLAND, CA 94602  
Owner Phone: Not reported  
Owner Fax: Not reported  
Contact Name: MICHAEL O'NEAL  
Contact Address: 1350 EL CENTRO AVE  
Contact Address 2: Not reported  
City,State,Zip: OAKLAND, CA 94602  
Contact Phone: Not reported  
Contact Fax: Not reported



Map ID  
 Direction  
 Distance  
 Elevation

MAP FINDINGS

Site

Database(s)

EDR ID Number  
 EPA ID Number

**MICHAEL O'NEAL (Continued)**

**S124631484**

Facility Status: Inactive  
 Facility Type: TEMPORARY  
 Category: STATE  
 Latitude: 37.807947  
 Longitude: -122.21735

**CY624  
 SE  
 < 1/8  
 0.102 mi.  
 537 ft.**

**DONAVAN SELL  
 4349 ARDEN PLACE  
 OAKLAND, CA 94602**

**RCRA NonGen / NLR**

**1027462308  
 CAC003200861**

**Site 1 of 13 in cluster CY**

**Actual:  
 369 ft.**

RCRA Listings:

**Focus Map:  
 9**

Date Form Received by Agency:	20221024
Handler Name:	Donavan Sell
Handler Address:	4349 ARDEN PLACE
Handler City,State,Zip:	OAKLAND, CA 94602
EPA ID:	CAC003200861
Contact Name:	DONAVAN SELL
Contact Address:	4349 ARDEN PLACE
Contact City,State,Zip:	OAKLAND, CA 94602
Contact Telephone:	510-205-4848
Contact Fax:	Not reported
Contact Email:	GISELLE.ESPIRITU@SYNERGYCOMPANIES.ORG
Contact Title:	Not reported
EPA Region:	09
Land Type:	Not reported
Federal Waste Generator Description:	Not a generator, verified
Non-Notifier:	Not reported
Biennial Report Cycle:	Not reported
Accessibility:	Not reported
Active Site Indicator:	Not reported
State District Owner:	Not reported
State District:	Not reported
Mailing Address:	4349 ARDEN PLACE
Mailing City,State,Zip:	OAKLAND, CA 94602
Owner Name:	Donavan Sell
Owner Type:	Other
Operator Name:	Donavan Sell
Operator Type:	Other
Short-Term Generator Activity:	No
Importer Activity:	No
Mixed Waste Generator:	No
Transporter Activity:	No
Transfer Facility Activity:	No
Recycler Activity with Storage:	No
Small Quantity On-Site Burner Exemption:	No
Smelting Melting and Refining Furnace Exemption:	No
Underground Injection Control:	No
Off-Site Waste Receipt:	No
Universal Waste Indicator:	No
Universal Waste Destination Facility:	No
Federal Universal Waste:	No
Active Site State-Reg Handler:	---
Federal Facility Indicator:	Not reported
Hazardous Secondary Material Indicator:	N
Sub-Part K Indicator:	Not reported
2018 GPRM Permit Baseline:	Not on the Baseline

Map ID  
 Direction  
 Distance  
 Elevation

MAP FINDINGS

Site

Database(s)

EDR ID Number  
 EPA ID Number

**DONAVAN SELL (Continued)**

**1027462308**

2018 GPRA Renewals Baseline:	Not on the Baseline
202 GPRA Corrective Action Baseline:	No
Subject to Corrective Action Universe:	No
Non-TSDFs Where RCRA CA has Been Imposed Universe:	No
Corrective Action Priority Ranking:	No NCAPS ranking
Environmental Control Indicator:	No
Institutional Control Indicator:	No
Human Exposure Controls Indicator:	N/A
Groundwater Controls Indicator:	N/A
Significant Non-Complier Universe:	No
Unaddressed Significant Non-Complier Universe:	No
Addressed Significant Non-Complier Universe:	No
Significant Non-Complier With a Compliance Schedule Universe:	No
Financial Assurance Required:	Not reported
Handler Date of Last Change:	20221024
Recognized Trader-Importer:	No
Recognized Trader-Exporter:	No
Importer of Spent Lead Acid Batteries:	No
Exporter of Spent Lead Acid Batteries:	No
Recycler Activity Without Storage:	No
Manifest Broker:	No
Sub-Part P Indicator:	No

Handler - Owner Operator:

Owner/Operator Indicator:	Owner
Owner/Operator Name: DONAVAN SELL	
Legal Status:	Other
Date Became Current:	Not reported
Date Ended Current:	Not reported
Owner/Operator Address:	4349 ARDEN PLACE
Owner/Operator City,State,Zip:	OAKLAND, CA 94602
Owner/Operator Telephone:	510-205-4848
Owner/Operator Telephone Ext:	Not reported
Owner/Operator Fax:	Not reported
Owner/Operator Email:	Not reported

Owner/Operator Indicator:	Operator
Owner/Operator Name: DONAVAN SELL	
Legal Status:	Other
Date Became Current:	Not reported
Date Ended Current:	Not reported
Owner/Operator Address:	4349 ARDEN PLACE
Owner/Operator City,State,Zip:	OAKLAND, CA 94602
Owner/Operator Telephone:	510-205-4848
Owner/Operator Telephone Ext:	Not reported
Owner/Operator Fax:	Not reported
Owner/Operator Email:	Not reported

Historic Generators:

Receive Date:	20221024
Handler Name: DONAVAN SELL	
Federal Waste Generator Description:	Not a generator, verified
State District Owner:	Not reported
Large Quantity Handler of Universal Waste:	No
Recognized Trader Importer:	No

Map ID  
 Direction  
 Distance  
 Elevation

MAP FINDINGS

Site

Database(s)

EDR ID Number  
 EPA ID Number

**DONAVAN SELL (Continued)**

**1027462308**

Recognized Trader Exporter:	No
Spent Lead Acid Battery Importer:	No
Spent Lead Acid Battery Exporter:	No
Current Record:	Yes
Non Storage Recycler Activity:	No
Electronic Manifest Broker:	No

List of NAICS Codes and Descriptions:

NAICS Code:	56299
NAICS Description:	ALL OTHER WASTE MANAGEMENT SERVICES

Facility Has Received Notices of Violations:

Violations:	No Violations Found
-------------	---------------------

Evaluation Action Summary:

Evaluations:	No Evaluations Found
--------------	----------------------

**CY625**  
**SE**  
 < 1/8  
 0.102 mi.  
 537 ft.

**DONAVAN SELL**  
**4349 ARDEN PLACE**  
**OAKLAND, CA 94602**  
**Site 2 of 13 in cluster CY**

**CHMIRS** **S120833786**  
**HWTS** **N/A**

**Actual:**  
**369 ft.**

**Focus Map:**  
**9**

<b>CHMIRS:</b>	
Name:	Not reported
Address:	4349 ARDEN PL
City,State,Zip:	OAKLAND, CA
OES Incident Number:	17-2273
OES notification:	03/21/2017
OES Date:	Not reported
OES Time:	Not reported
<b>Date Completed:</b>	<b>Not reported</b>
Property Use:	Not reported
Agency Id Number:	Not reported
Agency Incident Number:	Not reported
Time Notified:	Not reported
Time Completed:	Not reported
Surrounding Area:	Not reported
Estimated Temperature:	Not reported
Property Management:	Not reported
More Than Two Substances Involved?:	Not reported
Resp Agncy Personel # Of Decontaminated:	Not reported
Responding Agency Personel # Of Injuries:	Not reported
Responding Agency Personel # Of Fatalities:	Not reported
Others Number Of Decontaminated:	Not reported
Others Number Of Injuries:	Not reported
Others Number Of Fatalities:	Not reported
Vehicle Make/year:	Not reported
Vehicle License Number:	Not reported
Vehicle State:	Not reported
Vehicle Id Number:	Not reported
CA DOT PUC/ICC Number:	Not reported
Company Name:	Not reported
Reporting Officer Name/ID:	Not reported
Report Date:	Not reported

Map ID  
Direction  
Distance  
Elevation

MAP FINDINGS

Site

Database(s)

EDR ID Number  
EPA ID Number

**DONAVAN SELL (Continued)**

**S120833786**

Facility Telephone: Not reported  
Waterway Involved: Yes  
Waterway: Salsa Creek  
Spill Site: Waterways  
Cleanup By: Reporting Party  
Containment: Not reported  
What Happened: Not reported  
Type: Not reported  
Measure: Not reported  
Other: Not reported  
Type: SEWAGE  
Measure: Gal(s)  
Other: Not reported  
Date/Time: 1615  
Year: 2017  
Agency: City of Oakland Sewer Department  
Incident Date: 03/20/2017  
Admin Agency: Alameda County Environmental Health  
Amount: Not reported  
Contained: Yes  
Site Type: Salsa Creek  
E Date: Not reported  
Substance: Untreated Sewage & Rainwater  
Quantity Released: 37,500  
Unknown: Not reported  
Substance #2: Not reported  
Substance #3: Not reported  
Evacuations: Not reported  
Number of Injuries: Not reported  
Number of Fatalities: Not reported  
#1 Pipeline: No  
#2 Pipeline: No  
#3 Pipeline: No  
#1 Vessel >= 300 Tons: No  
#2 Vessel >= 300 Tons: No  
#3 Vessel >= 300 Tons: No  
Evacs: No  
Injuries: No  
Fataals: No  
Comments: Not reported  
Description: RP states: An 8in sewer main plugged up and discharged 37,500 gallons of Untreated Sewage & Rainwater from a manhole to Salsa Creek which leads to the San Francisco Bay. Release is contained and no longer releasing. City of Oakland is cleaning the vegetation around the creek, however the amount that went into the creek is unrecoverable.

**HWTS:**

Name: DONAVAN SELL  
Address: 4349 ARDEN PLACE  
Address 2: Not reported  
City,State,Zip: OAKLAND, CA 94602  
EPA ID: CAC003200861  
Inactive Date: 01/23/2023  
Create Date: 10/24/2022

Map ID  
Direction  
Distance  
Elevation

MAP FINDINGS

Site

Database(s)

EDR ID Number  
EPA ID Number

**DONAVAN SELL (Continued)**

**S120833786**

Last Act Date: 01/24/2023  
Mailing Name: Not reported  
Mailing Address: 4349 ARDEN PLACE  
Mailing Address 2: Not reported  
Mailing City,State,Zip: OAKLAND, CA  
Owner Name: DONAVAN SELL  
Owner Address: 4349 ARDEN PLACE  
Owner Address 2: Not reported  
Owner City,State,Zip: OAKLAND, CA 94602  
Owner Phone: 5102054848  
Owner Fax: Not reported  
Contact Name: DONAVAN SELL  
Contact Address: 4349 ARDEN PLACE  
Contact Address 2: Not reported  
City,State,Zip: OAKLAND, CA 94602  
Contact Phone: 5102054848  
Contact Fax: Not reported  
Facility Status: Not reported  
Facility Type: Not reported  
Category: Not reported  
Latitude: Not reported  
Longitude: Not reported

**CY626**  
**SE**  
**< 1/8**  
**0.102 mi.**  
**537 ft.**

**DONAVAN SELL**  
**4349 ARDEN PLACE**  
**OAKLAND, CA 94602**  
**Site 3 of 13 in cluster CY**

**FINDS 1027575183**  
**ECHO N/A**

**Actual:**  
**369 ft.**

**FINDS:**  
Registry ID: 110071351174

**Focus Map:**  
**9**

Click Here for FRS Facility Detail Report:

Environmental Interest/Information System:

The Resource Conservation and Recovery Act Information System (RCRAInfo) is EPA's comprehensive information system in support of the Resource Conservation and Recovery Act (RCRA) of 1976 and the Hazardous and Solid Waste Amendments (HSWA) of 1984. It tracks many types of information about generators, transporters, treaters, storers, and disposers of hazardous waste.

[Click this hyperlink](#) while viewing on your computer to access additional FINDS: detail in the EDR Site Report.

ECHO:

Envid: 1027575183  
Registry ID: 110071351174  
DFR URL: <http://echo.epa.gov/detailed-facility-report?fid=110071351174>  
Name: DONAVAN SELL  
Address: 4349 ARDEN PLACE  
City,State,Zip: OAKLAND, CA 94602

MAP FINDINGS

Map ID  
 Direction  
 Distance  
 Elevation

Site

Database(s)

EDR ID Number  
 EPA ID Number

**CZ627**     **JULIE BERNAS PIERCE**  
**North**     **1211 TRESTLE GLEN ROAD**  
**< 1/8**     **OAKLAND, CA 94610**  
**0.102 mi.**  
**537 ft.**     **Site 1 of 5 in cluster CZ**

**HWTS**     **S129479061**  
                  **N/A**

**Actual:**     **HWTS:**  
**98 ft.**     Name:     JULIE BERNAS PIERCE  
**Focus Map:**     Address:     1211 TRESTLE GLEN ROAD  
**8**     Address 2:     Not reported  
                  City,State,Zip:     OAKLAND, CA 94610  
                  EPA ID:     CAC003214389  
                  Inactive Date:     04/27/2023  
                  Create Date:     01/26/2023  
                  Last Act Date:     04/28/2023  
                  Mailing Name:     Not reported  
                  Mailing Address:     1211 TRESTLE GLEN ROAD  
                  Mailing Address 2:     Not reported  
                  Mailing City,State,Zip:     OAKLAND, CA  
                  Owner Name:     JULIE BERNAS PIERCE  
                  Owner Address:     1211 TRESTLE GLEN ROAD  
                  Owner Address 2:     Not reported  
                  Owner City,State,Zip:     OAKLAND, CA 94610  
                  Owner Phone:     5104352854  
                  Owner Fax:     Not reported  
                  Contact Name:     JULIE BERNAS PIERCE  
                  Contact Address:     1211 TRESTLE GLEN ROAD  
                  Contact Address 2:     Not reported  
                  City,State,Zip:     OAKLAND, CA 94610  
                  Contact Phone:     5104352854  
                  Contact Fax:     Not reported  
                  Facility Status:     Not reported  
                  Facility Type:     Not reported  
                  Category:     Not reported  
                  Latitude:     Not reported  
                  Longitude:     Not reported

**CZ628**     **JULIE BERNAS PIERCE**  
**North**     **1211 TRESTLE GLEN ROAD**  
**< 1/8**     **OAKLAND, CA 94610**  
**0.102 mi.**  
**537 ft.**     **Site 2 of 5 in cluster CZ**

**ECHO**     **1027628754**  
                  **N/A**

**Actual:**     **ECHO:**  
**98 ft.**     Envid:     1027628754  
**Focus Map:**     Registry ID:     110071391655  
**8**     DFR URL:     <http://echo.epa.gov/detailed-facility-report?fid=110071391655>  
                  Name:     JULIE BERNAS PIERCE  
                  Address:     1211 TRESTLE GLEN ROAD  
                  City,State,Zip:     OAKLAND, CA 94610

MAP FINDINGS

Map ID Direction Distance Elevation		Database(s)	EDR ID Number EPA ID Number
--	--	-------------	--------------------------------

<b>CZ629</b> North < 1/8 0.102 mi. 537 ft.	<b>JULIE BERNAS PIERCE</b> <b>1211 TRESTLE GLEN ROAD</b> <b>OAKLAND, CA 94610</b>  <b>Site 3 of 5 in cluster CZ</b>	<b>FINDS</b>	<b>1027667936</b> <b>N/A</b>
--	---	--------------	---------------------------------

**Actual:** 98 ft.      **FINDS:**  
Registry ID: 110071391655

**Focus Map:** 8      [Click Here for FRS Facility Detail Report:](#)

Environmental Interest/Information System:  
The Resource Conservation and Recovery Act Information System (RCRAInfo) is EPA's comprehensive information system in support of the Resource Conservation and Recovery Act (RCRA) of 1976 and the Hazardous and Solid Waste Amendments (HSWA) of 1984. It tracks many types of information about generators, transporters, treaters, storers, and disposers of hazardous waste.

[Click this hyperlink](#) while viewing on your computer to access additional FINDS: detail in the EDR Site Report.

<b>CZ630</b> North < 1/8 0.102 mi. 537 ft.	<b>JULIE BERNAS PIERCE</b> <b>1211 TRESTLE GLEN ROAD</b> <b>OAKLAND, CA 94610</b>  <b>Site 4 of 5 in cluster CZ</b>	<b>RCRA NonGen / NLR</b>	<b>1027522065</b> <b>CAC003214389</b>
--	---	--------------------------	--

<b>Actual:</b> 98 ft.	<b>RCRA Listings:</b> Date Form Received by Agency: 20230126 Handler Name: Julie Bernas Pierce Handler Address: 1211 TRESTLE GLEN ROAD Handler City,State,Zip: OAKLAND, CA 94610 EPA ID: CAC003214389 Contact Name: JULIE BERNAS PIERCE Contact Address: 1211 TRESTLE GLEN ROAD Contact City,State,Zip: OAKLAND, CA 94610 Contact Telephone: 510-435-2854 Contact Fax: Not reported Contact Email: GISELLE.ESPIRITU@SYNERGYCOMPANIES.ORG Contact Title: Not reported EPA Region: 09 Land Type: Not reported Federal Waste Generator Description: Not a generator, verified Non-Notifier: Not reported Biennial Report Cycle: Not reported Accessibility: Not reported Active Site Indicator: Not reported State District Owner: Not reported State District: Not reported Mailing Address: 1211 TRESTLE GLEN ROAD Mailing City,State,Zip: OAKLAND, CA 94610 Owner Name: Julie Bernas Pierce Owner Type: Other Operator Name: Julie Bernas Pierce Operator Type: Other Short-Term Generator Activity: No Importer Activity: No Mixed Waste Generator: No Transporter Activity: No Transfer Facility Activity: No		
-----------------------	---	--	--

Map ID  
 Direction  
 Distance  
 Elevation

MAP FINDINGS

Site

Database(s)

EDR ID Number  
 EPA ID Number

**JULIE BERNAS PIERCE (Continued)**

**1027522065**

Recycler Activity with Storage:	No
Small Quantity On-Site Burner Exemption:	No
Smelting Melting and Refining Furnace Exemption:	No
Underground Injection Control:	No
Off-Site Waste Receipt:	No
Universal Waste Indicator:	No
Universal Waste Destination Facility:	No
Federal Universal Waste:	No
Active Site State-Reg Handler:	---
Federal Facility Indicator:	Not reported
Hazardous Secondary Material Indicator:	N
Sub-Part K Indicator:	Not reported
2018 GPRC Permit Baseline:	Not on the Baseline
2018 GPRC Renewals Baseline:	Not on the Baseline
202 GPRC Corrective Action Baseline:	No
Subject to Corrective Action Universe:	No
Non-TSDFs Where RCRA CA has Been Imposed Universe:	No
Corrective Action Priority Ranking:	No NCAPS ranking
Environmental Control Indicator:	No
Institutional Control Indicator:	No
Human Exposure Controls Indicator:	N/A
Groundwater Controls Indicator:	N/A
Significant Non-Complier Universe:	No
Unaddressed Significant Non-Complier Universe:	No
Addressed Significant Non-Complier Universe:	No
Significant Non-Complier With a Compliance Schedule Universe:	No
Financial Assurance Required:	Not reported
Handler Date of Last Change:	20230203
Recognized Trader-Importer:	No
Recognized Trader-Exporter:	No
Importer of Spent Lead Acid Batteries:	No
Exporter of Spent Lead Acid Batteries:	No
Recycler Activity Without Storage:	No
Manifest Broker:	No
Sub-Part P Indicator:	No

Handler - Owner Operator:

Owner/Operator Indicator:	Operator
Owner/Operator Name: JULIE BERNAS PIERCE	
Legal Status:	Other
Date Became Current:	Not reported
Date Ended Current:	Not reported
Owner/Operator Address:	1211 TRESTLE GLEN ROAD
Owner/Operator City,State,Zip:	OAKLAND, CA 94610
Owner/Operator Telephone:	510-435-2854
Owner/Operator Telephone Ext:	Not reported
Owner/Operator Fax:	Not reported
Owner/Operator Email:	Not reported

Owner/Operator Indicator:	Owner
Owner/Operator Name: JULIE BERNAS PIERCE	
Legal Status:	Other
Date Became Current:	Not reported
Date Ended Current:	Not reported
Owner/Operator Address:	1211 TRESTLE GLEN ROAD
Owner/Operator City,State,Zip:	OAKLAND, CA 94610



Map ID  
 Direction  
 Distance  
 Elevation

MAP FINDINGS

Site

Database(s)

EDR ID Number  
 EPA ID Number

**JULIE BERNAS PIERCE (Continued)**

**1027522065**

Owner/Operator Telephone: 510-435-2854  
 Owner/Operator Telephone Ext: Not reported  
 Owner/Operator Fax: Not reported  
 Owner/Operator Email: Not reported

Historic Generators:

Receive Date: 20230126  
 Handler Name: JULIE BERNAS PIERCE  
 Federal Waste Generator Description: Not a generator, verified  
 State District Owner: Not reported  
 Large Quantity Handler of Universal Waste: No  
 Recognized Trader Importer: No  
 Recognized Trader Exporter: No  
 Spent Lead Acid Battery Importer: No  
 Spent Lead Acid Battery Exporter: No  
 Current Record: Yes  
 Non Storage Recycler Activity: No  
 Electronic Manifest Broker: No

List of NAICS Codes and Descriptions:

NAICS Code: 56299  
 NAICS Description: ALL OTHER WASTE MANAGEMENT SERVICES

Facility Has Received Notices of Violations:

Violations: No Violations Found

Evaluation Action Summary:

Evaluations: No Evaluations Found

**DA631**  
**SE**  
**< 1/8**  
**0.102 mi.**  
**541 ft.**

**JERRY HORN**  
**1800 MELVIN RD.**  
**OAKLAND, CA 94602**  
**Site 1 of 3 in cluster DA**

**HWTS S113788990**  
**HAZNET N/A**

**Actual:**  
**704 ft.**

**HWTS:**

**Focus Map:**  
**9**

Name: JERRY HORN  
 Address: 1800 MELVIN RD.  
 Address 2: Not reported  
 City,State,Zip: OAKLAND, CA 94602  
 EPA ID: CAC002705885  
 Inactive Date: 12/21/2012  
 Create Date: 09/21/2012  
 Last Act Date: Not reported  
 Mailing Name: Not reported  
 Mailing Address: 1800 MELVIN RD.  
 Mailing Address 2: Not reported  
 Mailing City,State,Zip: OAKLAND, CA 94602  
 Owner Name: JERRY HORN  
 Owner Address: 1800 MELVIN RD.  
 Owner Address 2: Not reported  
 Owner City,State,Zip: OAKLAND, CA 94602  
 Owner Phone: Not reported  
 Owner Fax: Not reported  
 Contact Name: JERRY HORN

Map ID  
Direction  
Distance  
Elevation

MAP FINDINGS

Site

Database(s)

EDR ID Number  
EPA ID Number

**JERRY HORN (Continued)**

**S113788990**

Contact Address: 1800 MELVIN RD.  
Contact Address 2: Not reported  
City,State,Zip: OAKLAND, CA 94602  
Contact Phone: Not reported  
Contact Fax: Not reported  
Facility Status: Inactive  
Facility Type: TEMPORARY  
Category: STATE  
Latitude: 37.81546  
Longitude: -122.20837

HAZNET:

Name: JERRY HORN  
Address: 1800 MELVIN RD.  
Address 2: Not reported  
City,State,Zip: OAKLAND, CA 94602  
Contact: Jerry Horn  
Telephone: 5105314190  
Mailing Name: Not reported  
Mailing Address: 1800 Melvin Rd.

Year: 2012  
Gepaid: CAC002705885  
TSD EPA ID: CAD981382732  
CA Waste Code: 151 - Asbestos containing waste  
Disposal Method: H132 - Landfill Or Surface Impoundment That Will Be Closed As Landfill( To Include On-Site Treatment And/Or Stabilization)  
Tons: 0.4

Additional Info:

Year: 2012  
Gen EPA ID: CAC002705885

Shipment Date: 20120924  
Creation Date: 12/6/2012 22:15:54  
Receipt Date: 20121004  
Manifest ID: 010004520JJK  
Trans EPA ID: CAL000291177  
Trans Name: SYNERGY ENTERPRISES INC  
Trans 2 EPA ID: CAR000037283  
Trans 2 Name: WORLD ENVIRONMENTAL & ENERGY  
TSD EPA ID: CAD981382732  
Trans Name: ALTAMONT LANDFILL  
TSD EPA ID: Not reported  
TSD EPA Name: Not reported  
Waste Code Description: 151 - Asbestos-containing waste  
RCRA Code: Not reported  
Meth Code: H132 - Landfill Or Surface Impoundment That Will Be Closed As Landfill( To Include On-Site Treatment And/Or Stabilization)  
Quantity Tons: 0.4  
Waste Quantity: 1  
Quantity Unit: Y  
Additional Code 1: Not reported  
Additional Code 2: Not reported  
Additional Code 3: Not reported

Map ID  
 Direction  
 Distance  
 Elevation

MAP FINDINGS

Site

Database(s)

EDR ID Number  
 EPA ID Number

**JERRY HORN (Continued)**

**S113788990**

Additional Code 4: Not reported  
 Additional Code 5: Not reported

**DB632**  
**SE**  
 < 1/8  
 0.103 mi.  
 543 ft.

**GEORGE DEWEY**  
**2370 BYWOOD DRIVE**  
**OAKLAND, CA 94602**

**RCRA NonGen / NLR**

**1027681258**  
**CAC003223037**

**Site 1 of 7 in cluster DB**

**Actual:**  
**660 ft.**  
**Focus Map:**  
**9**

RCRA Listings:	20230317
Date Form Received by Agency:	George Dewey
Handler Name:	2370 BYWOOD DRIVE
Handler Address:	OAKLAND, CA 94602
Handler City,State,Zip:	CAC003223037
EPA ID:	GEORGE DEWEY
Contact Name:	2370 BYWOOD DRIVE
Contact Address:	OAKLAND, CA 94602
Contact City,State,Zip:	917-696-3001
Contact Telephone:	Not reported
Contact Fax:	GISELLE.ESPIRITU@SYNERGYCOMPANIES.ORG
Contact Email:	Not reported
Contact Title:	09
EPA Region:	Not reported
Land Type:	Not a generator, verified
Federal Waste Generator Description:	Not reported
Non-Notifier:	Not reported
Biennial Report Cycle:	Not reported
Accessibility:	Not reported
Active Site Indicator:	Not reported
State District Owner:	Not reported
State District:	Not reported
Mailing Address:	2370 BYWOOD DRIVE
Mailing City,State,Zip:	OAKLAND, CA 94602
Owner Name:	George Dewey
Owner Type:	Other
Operator Name:	George Dewey
Operator Type:	Other
Short-Term Generator Activity:	No
Importer Activity:	No
Mixed Waste Generator:	No
Transporter Activity:	No
Transfer Facility Activity:	No
Recycler Activity with Storage:	No
Small Quantity On-Site Burner Exemption:	No
Smelting Melting and Refining Furnace Exemption:	No
Underground Injection Control:	No
Off-Site Waste Receipt:	No
Universal Waste Indicator:	No
Universal Waste Destination Facility:	No
Federal Universal Waste:	No
Active Site State-Reg Handler:	---
Federal Facility Indicator:	Not reported
Hazardous Secondary Material Indicator:	N
Sub-Part K Indicator:	Not reported
2018 GPRA Permit Baseline:	Not on the Baseline
2018 GPRA Renewals Baseline:	Not on the Baseline
202 GPRA Corrective Action Baseline:	No
Subject to Corrective Action Universe:	No

Map ID  
Direction  
Distance  
Elevation

MAP FINDINGS

Site

Database(s)

EDR ID Number  
EPA ID Number

**GEORGE DEWEY (Continued)**

**1027681258**

Non-TSDFs Where RCRA CA has Been Imposed Universe: No  
Corrective Action Priority Ranking: No NCAPS ranking  
Environmental Control Indicator: No  
Institutional Control Indicator: No  
Human Exposure Controls Indicator: N/A  
Groundwater Controls Indicator: N/A  
Significant Non-Complier Universe: No  
Unaddressed Significant Non-Complier Universe: No  
Addressed Significant Non-Complier Universe: No  
Significant Non-Complier With a Compliance Schedule Universe: No  
Financial Assurance Required: Not reported  
Handler Date of Last Change: 20230317  
Recognized Trader-Importer: No  
Recognized Trader-Exporter: No  
Importer of Spent Lead Acid Batteries: No  
Exporter of Spent Lead Acid Batteries: No  
Recycler Activity Without Storage: No  
Manifest Broker: No  
Sub-Part P Indicator: No

Handler - Owner Operator:

Owner/Operator Indicator: Operator  
Owner/Operator Name: GEORGE DEWEY  
Legal Status: Other  
Date Became Current: Not reported  
Date Ended Current: Not reported  
Owner/Operator Address: 2370 BYWOOD DRIVE  
Owner/Operator City,State,Zip: OAKLAND, CA 94602  
Owner/Operator Telephone: 917-696-3001  
Owner/Operator Telephone Ext: Not reported  
Owner/Operator Fax: Not reported  
Owner/Operator Email: Not reported

Owner/Operator Indicator: Owner  
Owner/Operator Name: GEORGE DEWEY  
Legal Status: Other  
Date Became Current: Not reported  
Date Ended Current: Not reported  
Owner/Operator Address: 2370 BYWOOD DRIVE  
Owner/Operator City,State,Zip: OAKLAND, CA 94602  
Owner/Operator Telephone: 917-696-3001  
Owner/Operator Telephone Ext: Not reported  
Owner/Operator Fax: Not reported  
Owner/Operator Email: Not reported

Historic Generators:

Receive Date: 20230317  
Handler Name: GEORGE DEWEY  
Federal Waste Generator Description: Not a generator, verified  
State District Owner: Not reported  
Large Quantity Handler of Universal Waste: No  
Recognized Trader Importer: No  
Recognized Trader Exporter: No  
Spent Lead Acid Battery Importer: No  
Spent Lead Acid Battery Exporter: No

Map ID  
 Direction  
 Distance  
 Elevation

MAP FINDINGS

Site

Database(s)

EDR ID Number  
 EPA ID Number

**GEORGE DEWEY (Continued)**

**1027681258**

Current Record: Yes  
 Non Storage Recycler Activity: No  
 Electronic Manifest Broker: No

List of NAICS Codes and Descriptions:

NAICS Code: 56299  
 NAICS Description: ALL OTHER WASTE MANAGEMENT SERVICES

Facility Has Received Notices of Violations:

Violations: No Violations Found

Evaluation Action Summary:

Evaluations: No Evaluations Found

**DB633**  
**SE**  
 < 1/8  
 0.103 mi.  
 543 ft.

**GEORGE DEWEY**  
**2370 BYWOOD DRIVE**  
**OAKLAND, CA 94602**

**FINDS 1028060072**  
**N/A**

**Site 2 of 7 in cluster DB**

**Actual:** FINDS:  
**660 ft.** Registry ID: 110071419010

**Focus Map:**  
**9** [Click Here for FRS Facility Detail Report:](#)

Environmental Interest/Information System:

The Resource Conservation and Recovery Act Information System (RCRAInfo) is EPA's comprehensive information system in support of the Resource Conservation and Recovery Act (RCRA) of 1976 and the Hazardous and Solid Waste Amendments (HSWA) of 1984. It tracks many types of information about generators, transporters, treaters, storers, and disposers of hazardous waste.

[Click this hyperlink](#) while viewing on your computer to access additional FINDS: detail in the EDR Site Report.

**DB634**  
**SE**  
 < 1/8  
 0.103 mi.  
 543 ft.

**GEORGE DEWEY**  
**2370 BYWOOD DRIVE**  
**OAKLAND, CA 94602**

**HWTS S129485200**  
**N/A**

**Site 3 of 7 in cluster DB**

**Actual:** HWTS:  
**660 ft.** Name: GEORGE DEWEY  
**Focus Map:** Address: 2370 BYWOOD DRIVE  
**9** Address 2: Not reported  
 City,State,Zip: OAKLAND, CA 94602  
 EPA ID: CAC003223037  
 Inactive Date: 06/16/2023  
 Create Date: 03/17/2023  
 Last Act Date: 06/17/2023  
 Mailing Name: Not reported  
 Mailing Address: 2370 BYWOOD DRIVE  
 Mailing Address 2: Not reported  
 Mailing City,State,Zip: OAKLAND, CA

Map ID  
 Direction  
 Distance  
 Elevation

MAP FINDINGS

Site

Database(s)

EDR ID Number  
 EPA ID Number

**GEORGE DEWEY (Continued)**

**S129485200**

Owner Name: GEORGE DEWEY  
 Owner Address: 2370 BYWOOD DRIVE  
 Owner Address 2: Not reported  
 Owner City,State,Zip: OAKLAND, CA 94602  
 Owner Phone: 9176963001  
 Owner Fax: Not reported  
 Contact Name: GEORGE DEWEY  
 Contact Address: 2370 BYWOOD DRIVE  
 Contact Address 2: Not reported  
 City,State,Zip: OAKLAND, CA 94602  
 Contact Phone: 9176963001  
 Contact Fax: Not reported  
 Facility Status: Not reported  
 Facility Type: Not reported  
 Category: Not reported  
 Latitude: Not reported  
 Longitude: Not reported

**DB635 SE**  
 < 1/8  
 0.103 mi.  
 543 ft.

**GEORGE DEWEY**  
**2370 BYWOOD DRIVE**  
**OAKLAND, CA 94602**  
 Site 4 of 7 in cluster DB

**ECHO 1027635631**  
**N/A**

**Actual:**  
**660 ft.**

**ECHO:**

**Focus Map:**  
**9**

Envid: 1027635631  
 Registry ID: 110071419010  
 DFR URL: <http://echo.epa.gov/detailed-facility-report?fid=110071419010>  
 Name: GEORGE DEWEY  
 Address: 2370 BYWOOD DRIVE  
 City,State,Zip: OAKLAND, CA 94602

**636 West**  
 < 1/8  
 0.105 mi.  
 552 ft.

**PAUL FOSTER**  
**219 SANDRINGHAM RD**  
**PIEDMONT, CA 94611**

**HWTS S117295539**  
**HAZNET N/A**

**Actual:**  
**407 ft.**

**HWTS:**

**Focus Map:**  
**9**

Name: PAUL FOSTER  
 Address: 219 SANDRINGHAM RD  
 Address 2: Not reported  
 City,State,Zip: PIEDMONT, CA 94611  
 EPA ID: CAC002735754  
 Inactive Date: 10/04/2013  
 Create Date: 07/05/2013  
 Last Act Date: Not reported  
 Mailing Name: Not reported  
 Mailing Address: 219 SANDRINGHAM RD  
 Mailing Address 2: Not reported  
 Mailing City,State,Zip: PIEDMONT, CA 946113616  
 Owner Name: PAUL FOSTER  
 Owner Address: 219 SANDRINGHAM RD  
 Owner Address 2: Not reported  
 Owner City,State,Zip: PIEDMONT, CA 946113616  
 Owner Phone: Not reported

Map ID  
Direction  
Distance  
Elevation

MAP FINDINGS

Site

Database(s)

EDR ID Number  
EPA ID Number

**PAUL FOSTER (Continued)**

**S117295539**

Owner Fax: Not reported  
Contact Name: PAUL FOSTER  
Contact Address: 219 SANDRINGHAM RD  
Contact Address 2: Not reported  
City,State,Zip: PIEDMONT, CA 946113616  
Contact Phone: Not reported  
Contact Fax: Not reported  
Facility Status: Inactive  
Facility Type: TEMPORARY  
Category: STATE  
Latitude: 37.8145  
Longitude: -122.216081

**HAZNET:**

Name: PAUL FOSTER  
Address: 219 SANDRINGHAM RD  
Address 2: Not reported  
City,State,Zip: PIEDMONT, CA 946113616  
Contact: PAUL FOSTER  
Telephone: 4159823618  
Mailing Name: Not reported  
Mailing Address: 219 SANDRINGHAM RD  
  
Year: 2013  
Gepaid: CAC002735754  
TSD EPA ID: CAD981382732  
CA Waste Code: 151 - Asbestos containing waste  
Disposal Method: H132 - Landfill Or Surface Impoundment That Will Be Closed As Landfill( To Include On-Site Treatment And/Or Stabilization)  
  
Tons: 0.4

**Additional Info:**

Year: 2013  
Gen EPA ID: CAC002735754  
  
Shipment Date: 20130708  
Creation Date: 9/16/2013 22:15:07  
Receipt Date: 20130718  
Manifest ID: 010882078JJK  
Trans EPA ID: CAL000291177  
Trans Name: SYNERGY ENTERPRISES INC  
Trans 2 EPA ID: CAR000037283  
Trans 2 Name: WORLD ENVIRONMENTAL & ENERGY  
TSD EPA ID: CAD981382732  
Trans Name: ALTAMONT LANDFILL  
TSD EPA ID: Not reported  
TSD EPA Name: Not reported  
Waste Code Description: 151 - Asbestos-containing waste  
RCRA Code: Not reported  
Meth Code: H132 - Landfill Or Surface Impoundment That Will Be Closed As Landfill( To Include On-Site Treatment And/Or Stabilization)  
  
Quantity Tons: 0.4  
Waste Quantity: 1  
Quantity Unit: Y  
Additional Code 1: Not reported

Map ID  
 Direction  
 Distance  
 Elevation

MAP FINDINGS

Site

Database(s)

EDR ID Number  
 EPA ID Number

**PAUL FOSTER (Continued)**

**S117295539**

Additional Code 2: Not reported  
 Additional Code 3: Not reported  
 Additional Code 4: Not reported  
 Additional Code 5: Not reported

**CT637  
 NW  
 < 1/8  
 0.105 mi.  
 554 ft.**

**MARGARET MERZENICH  
 6680 SARONI DRIVE  
 OAKLAND, CA 94611  
 Site 4 of 9 in cluster CT**

**ECHO 1026754721  
 N/A**

**Actual:  
 1089 ft.**

**ECHO:**

Envid: 1026754721  
 Registry ID: 110071049679  
 DFR URL: <http://echo.epa.gov/detailed-facility-report?fid=110071049679>  
 Name: MARGARET MERZENICH  
 Address: 6680 SARONI DRIVE  
 City,State,Zip: OAKLAND, CA 94611

**Focus Map:  
 5**

**CT638  
 NW  
 < 1/8  
 0.105 mi.  
 554 ft.**

**MARGARET MERZENICH  
 6680 SARONI DRIVE  
 OAKLAND, CA 94611  
 Site 5 of 9 in cluster CT**

**RCRA NonGen / NLR 1026799426  
 CAC003111255**

**Actual:  
 1089 ft.**

**RCRA Listings:**

Date Form Received by Agency: 20210322  
 Handler Name: Margaret Merzenich  
 Handler Address: 6680 SARONI DRIVE  
 Handler City,State,Zip: OAKLAND, CA 94611  
 EPA ID: CAC003111255  
 Contact Name: MARGARET MERZENICH  
 Contact Address: 6680 SARONI DRIVE  
 Contact City,State,Zip: OAKLAND, CA 94611  
 Contact Telephone: 415-350-0097  
 Contact Fax: Not reported  
 Contact Email: NICOLE@ENV-REM.COM  
 Contact Title: Not reported  
 EPA Region: 09  
 Land Type: Not reported  
 Federal Waste Generator Description: Not a generator, verified  
 Non-Notifier: Not reported  
 Biennial Report Cycle: Not reported  
 Accessibility: Not reported  
 Active Site Indicator: Not reported  
 State District Owner: Not reported  
 State District: Not reported  
 Mailing Address: 6680 SARONI DRIVE  
 Mailing City,State,Zip: OAKLAND, CA 94611  
 Owner Name: Margaret Merzenich  
 Owner Type: Other  
 Operator Name: Margaret Merzenich  
 Operator Type: Other  
 Short-Term Generator Activity: No  
 Importer Activity: No  
 Mixed Waste Generator: No

**Focus Map:  
 5**



Map ID  
 Direction  
 Distance  
 Elevation

MAP FINDINGS

Site

Database(s)

EDR ID Number  
 EPA ID Number

**MARGARET MERZENICH (Continued)**

**1026799426**

Transporter Activity:	No
Transfer Facility Activity:	No
Recycler Activity with Storage:	No
Small Quantity On-Site Burner Exemption:	No
Smelting Melting and Refining Furnace Exemption:	No
Underground Injection Control:	No
Off-Site Waste Receipt:	No
Universal Waste Indicator:	No
Universal Waste Destination Facility:	No
Federal Universal Waste:	No
Active Site State-Reg Handler:	---
Federal Facility Indicator:	Not reported
Hazardous Secondary Material Indicator:	N
Sub-Part K Indicator:	Not reported
2018 GPRA Permit Baseline:	Not on the Baseline
2018 GPRA Renewals Baseline:	Not on the Baseline
202 GPRA Corrective Action Baseline:	No
Subject to Corrective Action Universe:	No
Non-TSDFs Where RCRA CA has Been Imposed Universe:	No
Corrective Action Priority Ranking:	No NCAPS ranking
Environmental Control Indicator:	No
Institutional Control Indicator:	No
Human Exposure Controls Indicator:	N/A
Groundwater Controls Indicator:	N/A
Significant Non-Complier Universe:	No
Unaddressed Significant Non-Complier Universe:	No
Addressed Significant Non-Complier Universe:	No
Significant Non-Complier With a Compliance Schedule Universe:	No
Financial Assurance Required:	Not reported
Handler Date of Last Change:	20210326
Recognized Trader-Importer:	No
Recognized Trader-Exporter:	No
Importer of Spent Lead Acid Batteries:	No
Exporter of Spent Lead Acid Batteries:	No
Recycler Activity Without Storage:	No
Manifest Broker:	No
Sub-Part P Indicator:	No

Handler - Owner Operator:

Owner/Operator Indicator:	Owner
Owner/Operator Name:	MARGARET MERZENICH
Legal Status:	Other
Date Became Current:	Not reported
Date Ended Current:	Not reported
Owner/Operator Address:	6680 SARONI DRIVE
Owner/Operator City,State,Zip:	OAKLAND, CA 94611
Owner/Operator Telephone:	415-350-0097
Owner/Operator Telephone Ext:	Not reported
Owner/Operator Fax:	Not reported
Owner/Operator Email:	Not reported

Owner/Operator Indicator:	Operator
Owner/Operator Name:	MARGARET MERZENICH
Legal Status:	Other
Date Became Current:	Not reported
Date Ended Current:	Not reported

Map ID  
Direction  
Distance  
Elevation

MAP FINDINGS

Site

Database(s)

EDR ID Number  
EPA ID Number

**MARGARET MERZENICH (Continued)**

**1026799426**

Owner/Operator Address: 6680 SARONI DRIVE  
Owner/Operator City,State,Zip: OAKLAND, CA 94611  
Owner/Operator Telephone: 415-350-0097  
Owner/Operator Telephone Ext: Not reported  
Owner/Operator Fax: Not reported  
Owner/Operator Email: Not reported

Historic Generators:

Receive Date: 20210322  
Handler Name: MARGARET MERZENICH  
Federal Waste Generator Description: Not a generator, verified  
State District Owner: Not reported  
Large Quantity Handler of Universal Waste: No  
Recognized Trader Importer: No  
Recognized Trader Exporter: No  
Spent Lead Acid Battery Importer: No  
Spent Lead Acid Battery Exporter: No  
Current Record: Yes  
Non Storage Recycler Activity: No  
Electronic Manifest Broker: No

List of NAICS Codes and Descriptions:

NAICS Code: 56299  
NAICS Description: ALL OTHER WASTE MANAGEMENT SERVICES

Facility Has Received Notices of Violations:

Violations: No Violations Found

Evaluation Action Summary:

Evaluations: No Evaluations Found

**CT639 MARGARET MERZENICH**  
**NW 6680 SARONI DRIVE**  
**< 1/8 OAKLAND, CA 94611**  
**0.105 mi.**  
**554 ft. Site 6 of 9 in cluster CT**

**HWTS S127120588**  
**HAZNET N/A**

**Actual:**  
**1089 ft.**

**Focus Map:**  
**5**

**HWTS:**  
Name: MARGARET MERZENICH  
Address: 6680 SARONI DRIVE  
Address 2: Not reported  
City,State,Zip: OAKLAND, CA 94611  
EPA ID: CAC003111255  
Inactive Date: 06/21/2021  
Create Date: 03/22/2021  
Last Act Date: Not reported  
Mailing Name: Not reported  
Mailing Address: 6680 SARONI DRIVE  
Mailing Address 2: Not reported  
Mailing City,State,Zip: OAKLAND, CA 94611  
Owner Name: MARGARET MERZENICH  
Owner Address: 6680 SARONI DRIVE  
Owner Address 2: Not reported  
Owner City,State,Zip: OAKLAND, CA 94611  
Owner Phone: Not reported

Map ID  
 Direction  
 Distance  
 Elevation

MAP FINDINGS

Site

Database(s)

EDR ID Number  
 EPA ID Number

**MARGARET MERZENICH (Continued)**

**S127120588**

Owner Fax: Not reported  
 Contact Name: MARGARET MERZENICH  
 Contact Address: 6680 SARONI DRIVE  
 Contact Address 2: Not reported  
 City,State,Zip: OAKLAND, CA 94611  
 Contact Phone: Not reported  
 Contact Fax: Not reported  
 Facility Status: Inactive  
 Facility Type: TEMPORARY  
 Category: STATE  
 Latitude: 37.83220701  
 Longitude: -122.20106601

**HAZNET:**

Name: MARGARET MERZENICH  
 Address: 6680 SARONI DRIVE  
 Address 2: Not reported  
 City,State,Zip: OAKLAND, CA 94611  
 Contact: MARGARET MERZENICH  
 Telephone: 4153500097  
 Mailing Name: Not reported  
 Mailing Address: 6680 SARONI DRIVE  
  
 Year: 2021  
 Gepaid: CAC003111255  
 TSD EPA ID: CAD009007626  
 CA Waste Code: 151 - Asbestos containing waste  
 Disposal Method: H132 - Landfill Or Surface Impoundment That Will Be Closed As  
 Landfill( To Include On-Site Treatment And/Or Stabilization)  
 Tons: 0.2

**CY640 1X PACIFIC STEEL CASTING CO**  
**SE LEIMERT & CLEMENS**  
**< 1/8 OAKLAND, CA 94710**  
**0.105 mi.**  
**557 ft. Site 4 of 13 in cluster CY**

**HWTS S123782953**  
**HAZNET N/A**

**Actual:** HWTS:  
**369 ft.** Name: 1X PACIFIC STEEL CASTING CO  
**Focus Map:** Address: LEIMERT & CLEMENS  
**9** Address 2: Not reported  
 City,State,Zip: OAKLAND, CA 94710  
 EPA ID: CAX000251298  
 Inactive Date: 04/30/1986  
 Create Date: 09/03/1985  
 Last Act Date: Not reported  
 Mailing Name: Not reported  
 Mailing Address: ALFREDO CAPOBIANCO  
 Mailing Address 2: Not reported  
 Mailing City,State,Zip: BERKELEY, CA 947100000  
 Owner Name: Not reported  
 Owner Address: Not reported  
 Owner Address 2: Not reported  
 Owner City,State,Zip: Not reported  
 Owner Phone: Not reported  
 Owner Fax: Not reported

Map ID  
 Direction  
 Distance  
 Elevation

MAP FINDINGS

Site

Database(s)

EDR ID Number  
 EPA ID Number

**1X PACIFIC STEEL CASTING CO (Continued)**

**S123782953**

Contact Name: ALFREDO CAPOBIANCO  
 Contact Address: Not reported  
 Contact Address 2: Not reported  
 City,State,Zip: Not reported  
 Contact Phone: Not reported  
 Contact Fax: Not reported  
 Facility Status: Inactive  
 Facility Type: PERMANENT  
 Category: STATE  
 Latitude: 37.81188  
 Longitude: -122.2127865

**HAZNET:**

Name: 1X PACIFIC STEEL CASTING CO  
 Address: LEIMERT & CLEMENS  
 Address 2: Not reported  
 City,State,Zip: OAKLAND, CA 947100000  
 Contact: ALFREDO CAPOBIANCO  
 Telephone: 4159475441  
 Mailing Name: Not reported  
 Mailing Address: ALFREDO CAPOBIANCO  
  
 Year: 1985  
 Gepaid: CAX000251298  
 TSD EPA ID: CAT000646117  
 CA Waste Code: 611 - Contaminated soil from site clean-up  
 Disposal Method: D80 - Disposal, Land Fill  
 Tons: 1.6856

**DC641**  
**SSE**  
 < 1/8  
 0.106 mi.  
 558 ft.

**DALE MCGREW**  
**1715 CLEMENS RD**  
**OAKLAND, CA 94602**  
  
**Site 1 of 10 in cluster DC**

**HWTS** **S118213615**  
**HAZNET** **N/A**

**Actual:**  
**363 ft.**  
**Focus Map:**  
**9**

**HWTS:**  
 Name: DALE MCGREW  
 Address: 1715 CLEMENS RD  
 Address 2: Not reported  
 City,State,Zip: OAKLAND, CA 94602  
 EPA ID: CAC002775086  
 Inactive Date: 09/16/2014  
 Create Date: 06/17/2014  
 Last Act Date: Not reported  
 Mailing Name: Not reported  
 Mailing Address: 1717 CLEMENS RD  
 Mailing Address 2: Not reported  
 Mailing City,State,Zip: OAKLAND, CA 94602  
 Owner Name: DALE MCGREW  
 Owner Address: 1717 CLEMENS RD  
 Owner Address 2: Not reported  
 Owner City,State,Zip: OAKLAND, CA 94602  
 Owner Phone: Not reported  
 Owner Fax: Not reported  
 Contact Name: DALE MCGREW  
 Contact Address: 1717 CLEMENS RD

Map ID  
Direction  
Distance  
Elevation

MAP FINDINGS

Site

Database(s)

EDR ID Number  
EPA ID Number

**DALE MCGREW (Continued)**

**S118213615**

Contact Address 2: Not reported  
City,State,Zip: OAKLAND, CA 94602  
Contact Phone: Not reported  
Contact Fax: Not reported  
Facility Status: Inactive  
Facility Type: TEMPORARY  
Category: STATE  
Latitude: 37.811564  
Longitude: -122.213111

**HAZNET:**

Name: DALE MCGREW  
Address: 1715 CLEMENS RD  
Address 2: Not reported  
City,State,Zip: OAKLAND, CA 94602  
Contact: DALE MCGREW  
Telephone: 4155168777  
Mailing Name: Not reported  
Mailing Address: 1717 CLEMENS RD

Year: 2014  
Gepaid: CAC002775086  
TSD EPA ID: CAD981382732  
CA Waste Code: 151 - Asbestos containing waste  
Disposal Method: H132 - Landfill Or Surface Impoundment That Will Be Closed As  
Landfill( To Include On-Site Treatment And/Or Stabilization)  
Tons: 0.4

Year: 2014  
Gepaid: CAC002775086  
TSD EPA ID: AZC950823111  
CA Waste Code: 151 - Asbestos containing waste  
Disposal Method: H132 - Landfill Or Surface Impoundment That Will Be Closed As  
Landfill( To Include On-Site Treatment And/Or Stabilization)  
Tons: 0.4

**Additional Info:**

Year: 2014  
Gen EPA ID: CAC002775086

Shipment Date: 20140716  
Creation Date: 12/6/2014 22:15:07  
Receipt Date: 20140724  
Manifest ID: 005790149FLE  
Trans EPA ID: CAL000209864  
Trans Name: KEY ENVIRONMENTAL SERVICES  
Trans 2 EPA ID: CAR000049064  
Trans 2 Name: ECTI  
TSD EPA ID: AZC950823111  
Trans Name: LA PAZ COUNTY LANDFILL  
TSD Alt EPA ID: Not reported  
TSD Alt Name: Not reported  
Waste Code Description: 151 - Asbestos-containing waste  
RCRA Code: Not reported  
Meth Code: H132 - Landfill Or Surface Impoundment That Will Be Closed As

Map ID  
 Direction  
 Distance  
 Elevation

MAP FINDINGS

Site

Database(s)

EDR ID Number  
 EPA ID Number

**DALE MCGREW (Continued)**

**S118213615**

	Landfill( To Include On-Site Treatment And/Or Stabilization)
Quantity Tons:	0.4
Waste Quantity:	1
Quantity Unit:	Y
Additional Code 1:	Not reported
Additional Code 2:	Not reported
Additional Code 3:	Not reported
Additional Code 4:	Not reported
Additional Code 5:	Not reported
Shipment Date:	20140619
Creation Date:	8/24/2014 22:15:06
Receipt Date:	20140626
Manifest ID:	011632159JJK
Trans EPA ID:	CAL000291177
Trans Name:	SYNERGY ENTERPRISES INC
Trans 2 EPA ID:	CAR000037283
Trans 2 Name:	WORLD ENVIRONMENTAL & ENERGY
TSDf EPA ID:	CAD981382732
Trans Name:	ALTAMONT LANDFILL
TSDf Alt EPA ID:	Not reported
TSDf Alt Name:	Not reported
Waste Code Description:	151 - Asbestos-containing waste
RCRA Code:	Not reported
Meth Code:	H132 - Landfill Or Surface Impoundment That Will Be Closed As
	Landfill( To Include On-Site Treatment And/Or Stabilization)
Quantity Tons:	0.4
Waste Quantity:	1
Quantity Unit:	Y
Additional Code 1:	Not reported
Additional Code 2:	Not reported
Additional Code 3:	Not reported
Additional Code 4:	Not reported
Additional Code 5:	Not reported

**DD642**  
**NW**  
**< 1/8**  
**0.106 mi.**  
**559 ft.**

**LESLEY QUINN**  
**4658 SAN SEBASTIAN AVE**  
**OAKLAND, CA 94602**  
**Site 1 of 6 in cluster DD**

**HWTS S124647870**  
**N/A**

**Actual:**  
**370 ft.**  
**Focus Map:**  
**9**

<b>HWTS:</b>	
Name:	LESLEY QUINN
Address:	4658 SAN SEBASTIAN AVE
Address 2:	Not reported
City,State,Zip:	OAKLAND, CA 94602
EPA ID:	CAC002886055
Inactive Date:	02/15/2017
Create Date:	11/15/2016
Last Act Date:	Not reported
Mailing Name:	Not reported
Mailing Address:	4658 SAN SEBASTIAN AVE
Mailing Address 2:	Not reported
Mailing City,State,Zip:	OAKLAND, CA 94602
Owner Name:	LESLEY QUINN
Owner Address:	4658 SAN SEBASTIAN AVE
Owner Address 2:	Not reported
Owner City,State,Zip:	OAKLAND, CA 94602

Map ID  
Direction  
Distance  
Elevation

MAP FINDINGS

Site

Database(s)

EDR ID Number  
EPA ID Number

**LESLEY QUINN (Continued)**

**S124647870**

Owner Phone: Not reported  
Owner Fax: Not reported  
Contact Name: LESLEY QUINN  
Contact Address: 4658 SAN SEBASTIAN AVE  
Contact Address 2: Not reported  
City,State,Zip: OAKLAND, CA 94602  
Contact Phone: Not reported  
Contact Fax: Not reported  
Facility Status: Inactive  
Facility Type: TEMPORARY  
Category: STATE  
Latitude: -90  
Longitude: 180

**DD643  
NW  
< 1/8  
0.106 mi.  
559 ft.**

**LESLIE QUINN  
4658 SAN SEBASTIAN AVE  
OAKLAND, CA 94602**

**HWTS S124648056  
N/A**

**Site 2 of 6 in cluster DD**

**Actual:  
370 ft.**

**HWTS:**

**Focus Map:  
9**

Name: LESLIE QUINN  
Address: 4658 SAN SEBASTIAN AVE  
Address 2: Not reported  
City,State,Zip: OAKLAND, CA 94602  
EPA ID: CAC002886846  
Inactive Date: 02/21/2017  
Create Date: 11/21/2016  
Last Act Date: Not reported  
Mailing Name: Not reported  
Mailing Address: 4658 SAN SEBASTIAN AVE  
Mailing Address 2: Not reported  
Mailing City,State,Zip: OAKLAND, CA 94602  
Owner Name: LESLIE QUINN  
Owner Address: 4658 SAN SEBASTIAN AVE  
Owner Address 2: Not reported  
Owner City,State,Zip: OAKLAND, CA 94602  
Owner Phone: Not reported  
Owner Fax: Not reported  
Contact Name: LESLIE QUINN  
Contact Address: 4658 SAN SEBASTIAN AVE  
Contact Address 2: Not reported  
City,State,Zip: OAKLAND, CA 94602  
Contact Phone: Not reported  
Contact Fax: Not reported  
Facility Status: Inactive  
Facility Type: TEMPORARY  
Category: STATE  
Latitude: -90  
Longitude: 180

MAP FINDINGS

Map ID  
 Direction  
 Distance  
 Elevation

Site

Database(s)

EDR ID Number  
 EPA ID Number

**BS644**     **JOHN HONE**  
**NW**        **6401 ZINN DR**  
**< 1/8**      **OAKLAND, CA 94611**  
**0.106 mi.**  
**562 ft.**     **Site 3 of 3 in cluster BS**

**HWTS**     **S120997642**  
**HAZNET**   **N/A**

**Actual:**  
**962 ft.**

**HWTS:**

**Focus Map:**  
**5**

Name: JOHN HONE  
 Address: 6401 ZINN DR  
 Address 2: Not reported  
 City,State,Zip: OAKLAND, CA 94611  
 EPA ID: CAC002858212  
 Inactive Date: 07/26/2016  
 Create Date: 04/25/2016  
 Last Act Date: Not reported  
 Mailing Name: Not reported  
 Mailing Address: 6401 ZINN DR  
 Mailing Address 2: Not reported  
 Mailing City,State,Zip: OAKLAND, CA 94611  
 Owner Name: JOHN HONE  
 Owner Address: 6401 ZINN DR  
 Owner Address 2: Not reported  
 Owner City,State,Zip: OAKLAND, CA 94611  
 Owner Phone: Not reported  
 Owner Fax: Not reported  
 Contact Name: JOHN HONE  
 Contact Address: 6401 ZINN DR  
 Contact Address 2: Not reported  
 City,State,Zip: OAKLAND, CA 94611  
 Contact Phone: Not reported  
 Contact Fax: Not reported  
 Facility Status: Inactive  
 Facility Type: TEMPORARY  
 Category: STATE  
 Latitude: 37.830826  
 Longitude: -122.204148

**HAZNET:**

Name: JOHN HONE  
 Address: 6401 ZINN DR  
 Address 2: Not reported  
 City,State,Zip: OAKLAND, CA 94611  
 Contact: JOHN HONE  
 Telephone: 9253252146  
 Mailing Name: Not reported  
 Mailing Address: 6401 ZINN DR

Year: 2016  
 Gepaid: CAC002858212  
 TSD EPA ID: CAD981382732  
 CA Waste Code: 151 - Asbestos containing waste  
 Disposal Method: H132 - Landfill Or Surface Impoundment That Will Be Closed As Landfill( To Include On-Site Treatment And/Or Stabilization)  
 Tons: 0.23



MAP FINDINGS

Map ID  
 Direction  
 Distance  
 Elevation

Site

Database(s)

EDR ID Number  
 EPA ID Number

**645**      **PG&E MORAGA-OAKLAND TOWER 004/30-32**  
**NW**        **298 ST JAMES DRIVE**  
**< 1/8**      **PIEDMONT, CA 94611**  
**0.107 mi.**  
**565 ft.**

**HWTS**    **S121012695**  
**HAZNET**   **N/A**

**Actual:**  
**386 ft.**  
**Focus Map:**  
**9**

**HWTS:**  
 Name: PG&E MORAGA-OAKLAND TOWER 004/30-32  
 Address: 298 ST JAMES DRIVE  
 Address 2: Not reported  
 City,State,Zip: PIEDMONT, CA 94611  
 EPA ID: CAC002881882  
 Inactive Date: 01/13/2017  
 Create Date: 10/13/2016  
 Last Act Date: Not reported  
 Mailing Name: Not reported  
 Mailing Address: PO BOX 7640  
 Mailing Address 2: Not reported  
 Mailing City,State,Zip: SAN FRANCISCO, CA 941207640  
 Owner Name: PACIFIC GAS & ELECTRIC  
 Owner Address: PO BOX 7640  
 Owner Address 2: Not reported  
 Owner City,State,Zip: SAN FRANCISCO, CA 941207640  
 Owner Phone: Not reported  
 Owner Fax: Not reported  
 Contact Name: LEAH UPCHURCH  
 Contact Address: 12626 JACKSON GATE RD  
 Contact Address 2: Not reported  
 City,State,Zip: JACKSON, CA 95642  
 Contact Phone: Not reported  
 Contact Fax: Not reported  
 Facility Status: Inactive  
 Facility Type: TEMPORARY  
 Category: STATE  
 Latitude: -90  
 Longitude: 180

**HAZNET:**  
 Name: PG&E MORAGA-OAKLAND TOWER 004/30-32  
 Address: 298 ST JAMES DRIVE  
 Address 2: Not reported  
 City,State,Zip: PIEDMONT, CA 94611  
 Contact: DREW FEUCHT  
 Telephone: 5106977738  
 Mailing Name: Not reported  
 Mailing Address: 245 MARKET STREET  
  
 Year: 2016  
 Gepaid: CAC002881882  
 TSD EPA ID: CAT000646117  
 CA Waste Code: 611 - Contaminated soil from site clean-up  
 Disposal Method: H132 - Landfill Or Surface Impoundment That Will Be Closed As Landfill( To Include On-Site Treatment And/Or Stabilization)  
 Tons: 50.76

MAP FINDINGS

Map ID  
 Direction  
 Distance  
 Elevation

Site

Database(s)

EDR ID Number  
 EPA ID Number

**646**  
**NW**  
**< 1/8**  
**0.107 mi.**  
**566 ft.**

**HYON BAE**  
**6970 PASO ROBLES DR**  
**OAKLAND, CA 94611**

**HWTS** **S120990279**  
**HAZNET** **N/A**

**Actual:**  
**932 ft.**  
**Focus Map:**  
**5**

**HWTS:**  
 Name: HYON BAE  
 Address: 6970 PASO ROBLES DR  
 Address 2: Not reported  
 City,State,Zip: OAKLAND, CA 94611  
 EPA ID: CAC002846845  
 Inactive Date: 04/30/2016  
 Create Date: 01/29/2016  
 Last Act Date: Not reported  
 Mailing Name: Not reported  
 Mailing Address: 6970 PASO ROBLES DR  
 Mailing Address 2: Not reported  
 Mailing City,State,Zip: OAKLAND, CA 94611  
 Owner Name: HYON BAE  
 Owner Address: 6970 PASO ROBLES DR  
 Owner Address 2: Not reported  
 Owner City,State,Zip: OAKLAND, CA 94611  
 Owner Phone: Not reported  
 Owner Fax: Not reported  
 Contact Name: HYON BAE  
 Contact Address: 6970 PASO ROBLES DR  
 Contact Address 2: Not reported  
 City,State,Zip: OAKLAND, CA 94611  
 Contact Phone: Not reported  
 Contact Fax: Not reported  
 Facility Status: Inactive  
 Facility Type: TEMPORARY  
 Category: STATE  
 Latitude: 37.83365  
 Longitude: -122.198152

**HAZNET:**  
 Name: HYON BAE  
 Address: 6970 PASO ROBLES DR  
 Address 2: Not reported  
 City,State,Zip: OAKLAND, CA 94611  
 Contact: HYON BAE  
 Telephone: 5107558171  
 Mailing Name: Not reported  
 Mailing Address: 6970 PASO ROBLES DR

Year: 2016  
 Gepaid: CAC002846845  
 TSD EPA ID: CAD981382732  
 CA Waste Code: 151 - Asbestos containing waste  
 Disposal Method: H132 - Landfill Or Surface Impoundment That Will Be Closed As Landfill( To Include On-Site Treatment And/Or Stabilization)  
 Tons: 0.23

MAP FINDINGS

Map ID  
 Direction  
 Distance  
 Elevation

Site

Database(s)

EDR ID Number  
 EPA ID Number

**DC647**     **DALE MCGREW**  
**SSE**        **1717 CLEMENS RD**  
**< 1/8**       **OAKLAND, CA 94602**  
**0.107 mi.**  
**566 ft.**     **Site 2 of 10 in cluster DC**

**HWTS**     **S118213611**  
**HAZNET**   **N/A**

**Actual:**  
**362 ft.**

**HWTS:**

**Focus Map:**  
**9**

Name: DALE MCGREW  
 Address: 1717 CLEMENS RD  
 Address 2: Not reported  
 City,State,Zip: OAKLAND, CA 94602  
 EPA ID: CAC002775082  
 Inactive Date: 09/16/2014  
 Create Date: 06/17/2014  
 Last Act Date: Not reported  
 Mailing Name: Not reported  
 Mailing Address: 1717 CLEMENS RD  
 Mailing Address 2: Not reported  
 Mailing City,State,Zip: OAKLAND, CA 94602  
 Owner Name: DALE MCGREW  
 Owner Address: 1717 CLEMENS RD  
 Owner Address 2: Not reported  
 Owner City,State,Zip: OAKLAND, CA 94602  
 Owner Phone: Not reported  
 Owner Fax: Not reported  
 Contact Name: DALE MCGREW  
 Contact Address: 1717 CLEMENS RD  
 Contact Address 2: Not reported  
 City,State,Zip: OAKLAND, CA 94602  
 Contact Phone: Not reported  
 Contact Fax: Not reported  
 Facility Status: Inactive  
 Facility Type: TEMPORARY  
 Category: STATE  
 Latitude: 37.811511  
 Longitude: -122.213147

**HAZNET:**

Name: DALE MCGREW  
 Address: 1717 CLEMENS RD  
 Address 2: Not reported  
 City,State,Zip: OAKLAND, CA 94602  
 Contact: DALE MCGREW  
 Telephone: 4155168777  
 Mailing Name: Not reported  
 Mailing Address: 1717 CLEMENS RD

Year: 2014  
 Gepaid: CAC002775082  
 TSD EPA ID: CAD981382732  
 CA Waste Code: 151 - Asbestos containing waste  
 Disposal Method: H132 - Landfill Or Surface Impoundment That Will Be Closed As Landfill( To Include On-Site Treatment And/Or Stabilization)  
 Tons: 0.4

**Additional Info:**

Year: 2014

Map ID  
Direction  
Distance  
Elevation

MAP FINDINGS

Site

Database(s)

EDR ID Number  
EPA ID Number

**DALE MCGREW (Continued)**

**S118213611**

Gen EPA ID: CAC002775082

Shipment Date: 20140618  
Creation Date: 8/24/2014 22:15:06  
Receipt Date: 20140626  
Manifest ID: 011632163JJK  
Trans EPA ID: CAL000291177  
Trans Name: SYNERGY ENTERPRISES INC  
Trans 2 EPA ID: CAR000037283  
Trans 2 Name: WORLD ENVIRONMENTAL & ENERGY  
TSDf EPA ID: CAD981382732  
Trans Name: ALTAMONT LANDFILL  
TSDf Alt EPA ID: Not reported  
TSDf Alt Name: Not reported  
Waste Code Description: 151 - Asbestos-containing waste  
RCRA Code: Not reported  
Meth Code: H132 - Landfill Or Surface Impoundment That Will Be Closed As Landfill( To Include On-Site Treatment And/Or Stabilization)

Quantity Tons: 0.4  
Waste Quantity: 1  
Quantity Unit: Y  
Additional Code 1: Not reported  
Additional Code 2: Not reported  
Additional Code 3: Not reported  
Additional Code 4: Not reported  
Additional Code 5: Not reported

**DE648  
SE  
< 1/8  
0.107 mi.  
567 ft.**

**KAILIN COLLINS  
4400 BRIDGEVIEW DR  
OAKLAND, CA 94602  
Site 1 of 3 in cluster DE**

**HWTS S123068076  
HAZNET N/A**

**Actual:  
426 ft.**

**HWTS:**  
Name: KAILIN COLLINS  
Address: 4400 BRIDGEVIEW DR  
Address 2: Not reported  
City,State,Zip: OAKLAND, CA 94602  
EPA ID: CAC002928987  
Inactive Date: 12/21/2017  
Create Date: 09/20/2017  
Last Act Date: Not reported  
Mailing Name: Not reported  
Mailing Address: 4400 BRIDGEVIEW DR  
Mailing Address 2: Not reported  
Mailing City,State,Zip: OAKLAND, CA 94602  
Owner Name: KAILIN COLLINS  
Owner Address: 4400 BRIDGEVIEW DR  
Owner Address 2: Not reported  
Owner City,State,Zip: OAKLAND, CA 94602  
Owner Phone: Not reported  
Owner Fax: Not reported  
Contact Name: KAILIN COLLINS  
Contact Address: 4400 BRIDGEVIEW DR  
Contact Address 2: Not reported  
City,State,Zip: OAKLAND, CA 94602  
Contact Phone: Not reported  
Contact Fax: Not reported

**Focus Map:  
9**

Map ID  
Direction  
Distance  
Elevation

MAP FINDINGS

Site

Database(s)

EDR ID Number  
EPA ID Number

**KAILIN COLLINS (Continued)**

**S123068076**

Facility Status: Inactive  
Facility Type: TEMPORARY  
Category: STATE  
Latitude: 37.812924  
Longitude: -122.211777

**HAZNET:**

Name: KAILIN COLLINS  
Address: 4400 BRIDGEVIEW DR  
Address 2: Not reported  
City, State, Zip: OAKLAND, CA 94602  
Contact: KAILIN COLLINS  
Telephone: 5053695716  
Mailing Name: Not reported  
Mailing Address: 4400 BRIDGEVIEW DR  
  
Year: 2017  
Gepaid: CAC002928987  
TSD EPA ID: CAD981382732  
CA Waste Code: 151 - Asbestos containing waste  
Disposal Method: H132 - Landfill Or Surface Impoundment That Will Be Closed As  
Landfill( To Include On-Site Treatment And/Or Stabilization)  
Tons: 0.23

**Additional Info:**

Year: 2017  
Gen EPA ID: CAC002928987  
  
Shipment Date: 20170922  
Creation Date: 5/30/2018 18:33:59  
Receipt Date: 20171002  
Manifest ID: 018047655JJK  
Trans EPA ID: CAL000291177  
Trans Name: SYNERGY ENTERPRISES INC  
Trans 2 EPA ID: CAR000037283  
Trans 2 Name: WORLD ENVIRONMENTAL & ENERGY  
TSD EPA ID: CAD981382732  
Trans Name: ALTAMONT LANDFILL  
TSD Alt EPA ID: Not reported  
TSD Alt Name: Not reported  
Waste Code Description: 151 - Asbestos-containing waste  
RCRA Code: Not reported  
Meth Code: H132 - Landfill Or Surface Impoundment That Will Be Closed As  
Landfill( To Include On-Site Treatment And/Or Stabilization)  
Quantity Tons: 0.23  
Waste Quantity: 1  
Quantity Unit: Y  
Additional Code 1: Not reported  
Additional Code 2: Not reported  
Additional Code 3: Not reported  
Additional Code 4: Not reported  
Additional Code 5: Not reported

MAP FINDINGS

Map ID  
 Direction  
 Distance  
 Elevation

Site

Database(s)

EDR ID Number  
 EPA ID Number

**DC649**     **DALE MCGREW**  
**SSE**        **1719 CLEMENS RD**  
**< 1/8**       **OAKLAND, CA 94602**  
**0.108 mi.**  
**568 ft.**     **Site 3 of 10 in cluster DC**

**HWTS**     **S118218563**  
**HAZNET**   **N/A**

**Actual:**  
**349 ft.**

**HWTS:**

**Focus Map:**  
**9**

Name: DALE MCGREW  
 Address: 1719 CLEMENS RD  
 Address 2: Not reported  
 City,State,Zip: OAKLAND, CA 94602  
 EPA ID: CAC002781192  
 Inactive Date: 11/05/2014  
 Create Date: 08/06/2014  
 Last Act Date: Not reported  
 Mailing Name: Not reported  
 Mailing Address: 1717 CLEMENS RD  
 Mailing Address 2: Not reported  
 Mailing City,State,Zip: OAKLAND, CA 946021801  
 Owner Name: DALE MCGREW  
 Owner Address: 1717 CLEMENS RD  
 Owner Address 2: Not reported  
 Owner City,State,Zip: OAKLAND, CA 946021801  
 Owner Phone: Not reported  
 Owner Fax: Not reported  
 Contact Name: DALE MCGREW  
 Contact Address: 1717 CLEMENS RD  
 Contact Address 2: Not reported  
 City,State,Zip: OAKLAND, CA 946021801  
 Contact Phone: Not reported  
 Contact Fax: Not reported  
 Facility Status: Inactive  
 Facility Type: TEMPORARY  
 Category: STATE  
 Latitude: 37.811464  
 Longitude: -122.213174

**HAZNET:**

Name: DALE MCGREW  
 Address: 1719 CLEMENS RD  
 Address 2: Not reported  
 City,State,Zip: OAKLAND, CA 946021801  
 Contact: DALE MCGREW  
 Telephone: 4155168777  
 Mailing Name: Not reported  
 Mailing Address: 1717 CLEMENS RD

Year: 2014  
 Gepaid: CAC002781192  
 TSD EPA ID: CAD981382732  
 CA Waste Code: 151 - Asbestos containing waste  
 Disposal Method: H132 - Landfill Or Surface Impoundment That Will Be Closed As Landfill( To Include On-Site Treatment And/Or Stabilization)  
 Tons: 0.4

**Additional Info:**

Year: 2014

Map ID  
Direction  
Distance  
Elevation

MAP FINDINGS

Site

Database(s)

EDR ID Number  
EPA ID Number

**DALE MCGREW (Continued)**

**S118218563**

Gen EPA ID: CAC002781192  
Shipment Date: 20140807  
Creation Date: 9/30/2014 22:15:08  
Receipt Date: 20140819  
Manifest ID: 012387543JJK  
Trans EPA ID: CAL000291177  
Trans Name: SYNERGY ENTERPRISES INC  
Trans 2 EPA ID: CAR000037283  
Trans 2 Name: WORLD ENVIRONMENTAL & ENERGY  
TSD EPA ID: CAD981382732  
Trans Name: ALTAMONT LANDFILL  
TSD EPA ID: Not reported  
TSD Name: Not reported  
Waste Code Description: 151 - Asbestos-containing waste  
RCRA Code: Not reported  
Meth Code: H132 - Landfill Or Surface Impoundment That Will Be Closed As Landfill( To Include On-Site Treatment And/Or Stabilization)  
Quantity Tons: 0.4  
Waste Quantity: 1  
Quantity Unit: Y  
Additional Code 1: Not reported  
Additional Code 2: Not reported  
Additional Code 3: Not reported  
Additional Code 4: Not reported  
Additional Code 5: Not reported

**DB650 ERIC WANG**  
**SE 2421 LEIMERT BOULEVARD**  
**< 1/8 OAKLAND, CA 94602**

**FINDS 1026545280**  
**ECHO N/A**

**0.108 mi.**  
**572 ft. Site 5 of 7 in cluster DB**

**Actual:** FINDS:  
**669 ft.** Registry ID: 110070844595

**Focus Map:**  
**9** [Click Here for FRS Facility Detail Report:](#)

**Environmental Interest/Information System:**

The Resource Conservation and Recovery Act Information System (RCRAInfo) is EPA's comprehensive information system in support of the Resource Conservation and Recovery Act (RCRA) of 1976 and the Hazardous and Solid Waste Amendments (HSWA) of 1984. It tracks many types of information about generators, transporters, treaters, storers, and disposers of hazardous waste.

[Click this hyperlink](#) while viewing on your computer to access additional FINDS: detail in the EDR Site Report.

**ECHO:**  
Envid: 1026545280  
Registry ID: 110070844595  
DFR URL: <http://echo.epa.gov/detailed-facility-report?fid=110070844595>  
Name: ERIC WANG  
Address: 2421 LEIMERT BOULEVARD  
City,State,Zip: OAKLAND, CA 94602

Map ID  
 Direction  
 Distance  
 Elevation

MAP FINDINGS

Site

Database(s)

EDR ID Number  
 EPA ID Number

**DB651**      **ERIC WANG**      **RCRA NonGen / NLR**      **1026478197**  
**SE**      **2421 LEIMERT BOULEVARD**           **CAC003084075**  
**< 1/8**      **OAKLAND, CA 94602**  
**0.108 mi.**  
**572 ft.**      **Site 6 of 7 in cluster DB**

**Actual:**  
**669 ft.**

**Focus Map:**  
**9**

RCRA Listings:	20200916
Date Form Received by Agency:	20200916
Handler Name:	Eric Wang
Handler Address:	2421 LEIMERT BOULEVARD
Handler City,State,Zip:	OAKLAND, CA 94602
EPA ID:	CAC003084075
Contact Name:	ERIC WANG
Contact Address:	2421 LEIMERT BOULEVARD
Contact City,State,Zip:	OAKLAND, CA 94602
Contact Telephone:	614-406-5543
Contact Fax:	Not reported
Contact Email:	MELISA@ENV-REM.COM
Contact Title:	Not reported
EPA Region:	09
Land Type:	Not reported
Federal Waste Generator Description:	Not a generator, verified
Non-Notifier:	Not reported
Biennial Report Cycle:	Not reported
Accessibility:	Not reported
Active Site Indicator:	Not reported
State District Owner:	Not reported
State District:	Not reported
Mailing Address:	2421 LEIMERT BOULEVARD
Mailing City,State,Zip:	OAKLAND, CA 94602
Owner Name:	Eric Wang
Owner Type:	Other
Operator Name:	Eric Wang
Operator Type:	Other
Short-Term Generator Activity:	No
Importer Activity:	No
Mixed Waste Generator:	No
Transporter Activity:	No
Transfer Facility Activity:	No
Recycler Activity with Storage:	No
Small Quantity On-Site Burner Exemption:	No
Smelting Melting and Refining Furnace Exemption:	No
Underground Injection Control:	No
Off-Site Waste Receipt:	No
Universal Waste Indicator:	No
Universal Waste Destination Facility:	No
Federal Universal Waste:	No
Active Site State-Reg Handler:	---
Federal Facility Indicator:	Not reported
Hazardous Secondary Material Indicator:	N
Sub-Part K Indicator:	Not reported
2018 GPRC Permit Baseline:	Not on the Baseline
2018 GPRC Renewals Baseline:	Not on the Baseline
202 GPRC Corrective Action Baseline:	No
Subject to Corrective Action Universe:	No
Non-TSDFs Where RCRA CA has Been Imposed Universe:	No
Corrective Action Priority Ranking:	No NCAPS ranking
Environmental Control Indicator:	No
Institutional Control Indicator:	No



Map ID  
Direction  
Distance  
Elevation

MAP FINDINGS

Site

Database(s)

EDR ID Number  
EPA ID Number

**ERIC WANG (Continued)**

**1026478197**

Human Exposure Controls Indicator: N/A  
Groundwater Controls Indicator: N/A  
Significant Non-Complier Universe: No  
Unaddressed Significant Non-Complier Universe: No  
Addressed Significant Non-Complier Universe: No  
Significant Non-Complier With a Compliance Schedule Universe: No  
Financial Assurance Required: Not reported  
Handler Date of Last Change: 20200920  
Recognized Trader-Importer: No  
Recognized Trader-Exporter: No  
Importer of Spent Lead Acid Batteries: No  
Exporter of Spent Lead Acid Batteries: No  
Recycler Activity Without Storage: No  
Manifest Broker: No  
Sub-Part P Indicator: No

Handler - Owner Operator:

Owner/Operator Indicator: Operator  
Owner/Operator Name: ERIC WANG  
Legal Status: Other  
Date Became Current: Not reported  
Date Ended Current: Not reported  
Owner/Operator Address: 2421 LEIMERT BOULEVARD  
Owner/Operator City,State,Zip: OAKLAND, CA 94602  
Owner/Operator Telephone: 614-406-5543  
Owner/Operator Telephone Ext: Not reported  
Owner/Operator Fax: Not reported  
Owner/Operator Email: Not reported

Owner/Operator Indicator: Owner  
Owner/Operator Name: ERIC WANG  
Legal Status: Other  
Date Became Current: Not reported  
Date Ended Current: Not reported  
Owner/Operator Address: 2421 LEIMERT BOULEVARD  
Owner/Operator City,State,Zip: OAKLAND, CA 94602  
Owner/Operator Telephone: 614-406-5543  
Owner/Operator Telephone Ext: Not reported  
Owner/Operator Fax: Not reported  
Owner/Operator Email: Not reported

Historic Generators:

Receive Date: 20200916  
Handler Name: ERIC WANG  
Federal Waste Generator Description: Not a generator, verified  
State District Owner: Not reported  
Large Quantity Handler of Universal Waste: No  
Recognized Trader Importer: No  
Recognized Trader Exporter: No  
Spent Lead Acid Battery Importer: No  
Spent Lead Acid Battery Exporter: No  
Current Record: Yes  
Non Storage Recycler Activity: Not reported  
Electronic Manifest Broker: Not reported

Map ID  
 Direction  
 Distance  
 Elevation

MAP FINDINGS

Site

Database(s)

EDR ID Number  
 EPA ID Number

**ERIC WANG (Continued)**

**1026478197**

List of NAICS Codes and Descriptions:

NAICS Code: 56299  
 NAICS Description: ALL OTHER WASTE MANAGEMENT SERVICES

Facility Has Received Notices of Violations:

Violations: No Violations Found

Evaluation Action Summary:

Evaluations: No Evaluations Found

**DB652**  
**SE**  
 < 1/8  
 0.108 mi.  
 572 ft.

**ERIC WANG**  
**2421 LEIMERT BOULEVARD**  
**OAKLAND, CA 94602**  
 Site 7 of 7 in cluster DB

**HWTS S126392378**  
**HAZNET N/A**

**Actual:**  
**669 ft.**

**Focus Map:**  
**9**

**HWTS:**  
 Name: ERIC WANG  
 Address: 2421 LEIMERT BOULEVARD  
 Address 2: Not reported  
 City,State,Zip: OAKLAND, CA 94602  
 EPA ID: CAC003084075  
 Inactive Date: 12/16/2020  
 Create Date: 09/16/2020  
 Last Act Date: Not reported  
 Mailing Name: Not reported  
 Mailing Address: 2421 LEIMERT BOULEVARD  
 Mailing Address 2: Not reported  
 Mailing City,State,Zip: OAKLAND, CA 94602  
 Owner Name: ERIC WANG  
 Owner Address: 2421 LEIMERT BOULEVARD  
 Owner Address 2: Not reported  
 Owner City,State,Zip: OAKLAND, CA 94602  
 Owner Phone: Not reported  
 Owner Fax: Not reported  
 Contact Name: ERIC WANG  
 Contact Address: 2421 LEIMERT BOULEVARD  
 Contact Address 2: Not reported  
 City,State,Zip: OAKLAND, CA 94602  
 Contact Phone: Not reported  
 Contact Fax: Not reported  
 Facility Status: Inactive  
 Facility Type: TEMPORARY  
 Category: STATE  
 Latitude: 37.81674999  
 Longitude: -122.20620998

**HAZNET:**

Name: ERIC WANG  
 Address: 2421 LEIMERT BOULEVARD  
 Address 2: Not reported  
 City,State,Zip: OAKLAND, CA 94602  
 Contact: ERIC WANG  
 Telephone: 6144065543  
 Mailing Name: Not reported

Map ID  
Direction  
Distance  
Elevation

MAP FINDINGS

Site

Database(s)

EDR ID Number  
EPA ID Number

**ERIC WANG (Continued)**

**S126392378**

Mailing Address: 2421 LEIMERT BOULEVARD  
Year: 2020  
Gepaid: CAC003084075  
TSD EPA ID: CAD982042475  
CA Waste Code: 151 - Asbestos containing waste  
Disposal Method: H132 - Landfill Or Surface Impoundment That Will Be Closed As  
Landfill( To Include On-Site Treatment And/Or Stabilization)  
Tons: 0.23

Additional Info:

Year: 2020  
Gen EPA ID: CAC003084075  
Shipment Date: 9/20/2020  
Creation Date: 10/13/2020  
Receipt Date: 9/30/2020  
Manifest ID: 000266645DAT  
Trans EPA ID: CAL000371038  
Trans Name: ENVIRONMENTAL REMEDIES INC  
Trans 2 EPA ID: CAR000272773  
Trans 2 Name: UNI WASTE LLC  
TSD EPA ID: CAD982042475  
Trans Name: RECOLOGY HAY ROAD  
TSD Alt EPA ID: Not reported  
TSD Alt Name: Not reported  
Waste Code Description: 151 - Asbestos-containing waste  
RCRA Code: Not reported  
Meth Code: H132 - Landfill Or Surface Impoundment That Will Be Closed As  
Landfill( To Include On-Site Treatment And/Or Stabilization)  
Quantity Tons: 0.23  
Waste Quantity: 1  
Quantity Unit: Y  
Additional Code 1: Not reported  
Additional Code 2: Not reported  
Additional Code 3: Not reported  
Additional Code 4: Not reported  
Additional Code 5: Not reported

Detail Two:

Year: 2020  
EM Manifest ID: 317c663d-2e2a-4157-ae71-3ac0a17b895c  
Shipment Date: 9/20/2020  
Receipt Date: 9/30/2020  
Manifest Number: 000266645DAT  
Generator EPA ID: CAC003084075  
Name: ERIC WANG  
Address: 2421 LEIMERT BOULEVARD  
Address 2: Not reported  
City: OAKLAND  
Zip: 94602  
Telephone: 800-424-9300  
Contact: ERIC WANG  
Contact Telephone: 614-406-5543  
Transporter 1 EPA ID: CAL000371038

Map ID  
Direction  
Distance  
Elevation

MAP FINDINGS

Site

Database(s)

EDR ID Number  
EPA ID Number

**ERIC WANG (Continued)**

**S126392378**

Transporter 1 Emergency Number: Not reported  
Transporter 2 EPA ID: CAR000272773  
Transporter 2 Emergency Number: Not reported  
TSDf EPA ID: CAD982042475  
TSDf Name: RECOLOGY HAY ROAD  
TSDf Address 1: HAY RD  
TSDf Address 2: Not reported  
TSDf City: VACAVILLE  
TSDf Zip: 95687  
TSDf Telephone: Not reported

State:  
Year: 2020  
EM Manifest ID: 317c663d-2e2a-4157-ae71-3ac0a17b895c  
Generator EPA ID: CAC003084075  
Shipment Date: 2020-09-20  
Manifest Number: 000266645DAT  
Line Number: 1  
Method Code: H132  
Quantity Tons: 0.23000  
Quantity Waste: 1.000000  
Quantity Unit: Y  
Number of Containers: 1  
Type of Container: Burlap, cloth, paper, or plastic bags  
Quantity Type: Cubic Yards  
State Code: 151

**CC653 JANE RICE/SUE MELLO**  
**NNW 1324 BATES ROAD**  
**< 1/8 OAKLAND, CA 94610**  
**0.110 mi.**  
**579 ft. Site 2 of 3 in cluster CC**

**HWTS S123060555**  
**HAZNET N/A**

**Actual:** 161 ft.  
**Focus Map:** 8

**HWTS:**  
Name: JANE RICE/SUE MELLO  
Address: 1324 BATES ROAD  
Address 2: Not reported  
City,State,Zip: OAKLAND, CA 94610  
EPA ID: CAC002915739  
Inactive Date: 09/22/2017  
Create Date: 06/22/2017  
Last Act Date: Not reported  
Mailing Name: Not reported  
Mailing Address: 1324 BATES ROAD  
Mailing Address 2: Not reported  
Mailing City,State,Zip: OAKLAND, CA 94610  
Owner Name: JANE RICE  
Owner Address: 1324 BATES ROAD  
Owner Address 2: Not reported  
Owner City,State,Zip: OAKLAND, CA 94610  
Owner Phone: Not reported  
Owner Fax: Not reported  
Contact Name: JANE RICE  
Contact Address: 1324 BATES ROAD  
Contact Address 2: Not reported  
City,State,Zip: OAKLAND, CA 94610  
Contact Phone: Not reported

Map ID  
Direction  
Distance  
Elevation

MAP FINDINGS

Site

Database(s)

EDR ID Number  
EPA ID Number

JANE RICE/SUE MELLO (Continued)

S123060555

Contact Fax: Not reported  
Facility Status: Inactive  
Facility Type: TEMPORARY  
Category: STATE  
Latitude: -90  
Longitude: 180

HAZNET:

Name: JANE RICE/SUE MELLO  
Address: 1324 BATES ROAD  
Address 2: Not reported  
City,State,Zip: OAKLAND, CA 94610  
Contact: JANE RICE  
Telephone: 5104757080  
Mailing Name: Not reported  
Mailing Address: 1324 BATES ROAD  
  
Year: 2017  
Gepaid: CAC002915739  
TSD EPA ID: CAD981382732  
CA Waste Code: 151 - Asbestos containing waste  
Disposal Method: H132 - Landfill Or Surface Impoundment That Will Be Closed As  
Landfill( To Include On-Site Treatment And/Or Stabilization)  
  
Tons: 0.23

Additional Info:

Year: 2017  
Gen EPA ID: CAC002915739  
  
Shipment Date: 20170629  
Creation Date: 5/17/2018 18:32:18  
Receipt Date: 20170703  
Manifest ID: 016946348JJK  
Trans EPA ID: CAL000349369  
Trans Name: FERMA CORP  
Trans 2 EPA ID: Not reported  
Trans 2 Name: Not reported  
TSD EPA ID: CAD981382732  
Trans Name: ALTAMONT LANDFILL RESOURCE RECOVERY FACILITY  
TSD EPA ID: Not reported  
TSD Name: Not reported  
Waste Code Description: 151 - Asbestos-containing waste  
RCRA Code: Not reported  
Meth Code: H132 - Landfill Or Surface Impoundment That Will Be Closed As  
Landfill( To Include On-Site Treatment And/Or Stabilization)  
  
Quantity Tons: 0.23  
Waste Quantity: 1  
Quantity Unit: Y  
Additional Code 1: Not reported  
Additional Code 2: Not reported  
Additional Code 3: Not reported  
Additional Code 4: Not reported  
Additional Code 5: Not reported

MAP FINDINGS

Map ID  
 Direction  
 Distance  
 Elevation

Site

Database(s)

EDR ID Number  
 EPA ID Number

**DC654**      **KIANI KHUSROW**  
**ESE**        **1721 CLEMENS RD.**  
**< 1/8**      **OAKLAND, CA 94602**  
**0.110 mi.**  
**582 ft.**      **Site 4 of 10 in cluster DC**

**HWTS**      **S117284502**  
**HAZNET**    **N/A**

**Actual:**  
**356 ft.**

**HWTS:**

**Focus Map:**  
**9**

Name: KIANI KHUSROW  
 Address: 1721 CLEMENS RD.  
 Address 2: Not reported  
 City,State,Zip: OAKLAND, CA 94602  
 EPA ID: CAC002719400  
 Inactive Date: 05/07/2013  
 Create Date: 02/05/2013  
 Last Act Date: Not reported  
 Mailing Name: Not reported  
 Mailing Address: 1721 CLEMENS RD.  
 Mailing Address 2: Not reported  
 Mailing City,State,Zip: OAKLAND, CA 94602  
 Owner Name: KIANI KHUSROW  
 Owner Address: 1721 CLEMENS RD.  
 Owner Address 2: Not reported  
 Owner City,State,Zip: OAKLAND, CA 94602  
 Owner Phone: Not reported  
 Owner Fax: Not reported  
 Contact Name: KIANI KHUSROW  
 Contact Address: 1721 CLEMENS RD.  
 Contact Address 2: Not reported  
 City,State,Zip: OAKLAND, CA 94602  
 Contact Phone: Not reported  
 Contact Fax: Not reported  
 Facility Status: Inactive  
 Facility Type: TEMPORARY  
 Category: STATE  
 Latitude: 37.81138  
 Longitude: -122.2134

**HAZNET:**

Name: KIANI KHUSROW  
 Address: 1721 CLEMENS RD.  
 Address 2: Not reported  
 City,State,Zip: OAKLAND, CA 94602  
 Contact: KIANI KHUSROW  
 Telephone: 5102690761  
 Mailing Name: Not reported  
 Mailing Address: 1721 CLEMENS RD.

Year: 2013  
 Gepaid: CAC002719400  
 TSD EPA ID: CAD981382732  
 CA Waste Code: 151 - Asbestos containing waste  
 Disposal Method: H132 - Landfill Or Surface Impoundment That Will Be Closed As Landfill( To Include On-Site Treatment And/Or Stabilization)  
 Tons: 0.4

**Additional Info:**

Year: 2013

Map ID  
Direction  
Distance  
Elevation

MAP FINDINGS

Site

Database(s)

EDR ID Number  
EPA ID Number

**KIANI KHUSROW (Continued)**

**S117284502**

Gen EPA ID: CAC002719400  
Shipment Date: 20130205  
Creation Date: 4/14/2013 22:15:06  
Receipt Date: 20130214  
Manifest ID: 010885288JJK  
Trans EPA ID: CAL000291177  
Trans Name: SYNERGY ENTERPRISES INC  
Trans 2 EPA ID: CAR000037283  
Trans 2 Name: WORLD ENVIRONMENTAL & ENERGY  
TSDf EPA ID: CAD981382732  
Trans Name: ALTAMONT LANDFILL  
TSDf Alt EPA ID: Not reported  
TSDf Alt Name: Not reported  
Waste Code Description: 151 - Asbestos-containing waste  
RCRA Code: Not reported  
Meth Code: H132 - Landfill Or Surface Impoundment That Will Be Closed As Landfill( To Include On-Site Treatment And/Or Stabilization)  
Quantity Tons: 0.4  
Waste Quantity: 1  
Quantity Unit: Y  
Additional Code 1: Not reported  
Additional Code 2: Not reported  
Additional Code 3: Not reported  
Additional Code 4: Not reported  
Additional Code 5: Not reported

**CL655** **JOEL GANEIRO**  
**NW** **4639 SAN SEBASTIAN AVE**  
**< 1/8** **OAKLAND, CA 94602**  
**0.110 mi.**  
**583 ft.** **Site 5 of 6 in cluster CL**

**HWTS** **S124615282**  
**N/A**

**Actual:** **HWTS:**  
**337 ft.** Name: JOEL GANEIRO  
**Focus Map:** Address: 4639 SAN SEBASTIAN AVE  
**9** Address 2: Not reported  
City,State,Zip: OAKLAND, CA 94602  
EPA ID: CAC002707835  
Inactive Date: 01/09/2013  
Create Date: 10/10/2012  
Last Act Date: Not reported  
Mailing Name: Not reported  
Mailing Address: 4639 SAN SEBASTIAN AVE  
Mailing Address 2: Not reported  
Mailing City,State,Zip: OAKLAND, CA 946021442  
Owner Name: JOEL GANEIRO  
Owner Address: 4639 SAN SEBASTIAN AVE  
Owner Address 2: Not reported  
Owner City,State,Zip: OAKLAND, CA 946021442  
Owner Phone: Not reported  
Owner Fax: Not reported  
Contact Name: JOEL GANEIRO  
Contact Address: 4639 SAN SEBASTIAN AVE  
Contact Address 2: Not reported  
City,State,Zip: OAKLAND, CA 946021442  
Contact Phone: Not reported  
Contact Fax: Not reported

Map ID  
Direction  
Distance  
Elevation

MAP FINDINGS

Site

Database(s)

EDR ID Number  
EPA ID Number

**JOEL GANEIRO (Continued)**

**S124615282**

Facility Status: Inactive  
Facility Type: TEMPORARY  
Category: STATE  
Latitude: 37.81132  
Longitude: -122.21847

**CU656**  
**West**  
**< 1/8**  
**0.110 mi.**  
**583 ft.**

**DARREN KOTTLE**  
**217 SANDRINGHAM ROAD**  
**PIEDMONT, CA 94611**

**ECHO 1026854134**  
**N/A**

**Site 3 of 7 in cluster CU**

**Actual:**  
**413 ft.**

**ECHO:**

Envid: 1026854134  
Registry ID: 110071111405  
DFR URL: <http://echo.epa.gov/detailed-facility-report?fid=110071111405>  
Name: DARREN KOTTLE  
Address: 217 SANDRINGHAM ROAD  
City,State,Zip: PIEDMONT, CA 94611

**Focus Map:**  
**9**

**CU657**  
**West**  
**< 1/8**  
**0.110 mi.**  
**583 ft.**

**DARREN KOTTLE**  
**217 SANDRINGHAM ROAD**  
**PIEDMONT, CA 94611**

**HWTS S127601567**  
**HAZNET N/A**

**Site 4 of 7 in cluster CU**

**Actual:**  
**413 ft.**

**HWTS:**

Name: DARREN KOTTLE  
Address: 217 SANDRINGHAM ROAD  
Address 2: Not reported  
City,State,Zip: PIEDMONT, CA 94611  
EPA ID: CAC003119057  
Inactive Date: 08/10/2021  
Create Date: 05/11/2021  
Last Act Date: Not reported  
Mailing Name: Not reported  
Mailing Address: 217 SANDRINGHAM ROAD  
Mailing Address 2: Not reported  
Mailing City,State,Zip: PIEDMONT, CA 94611  
Owner Name: DARREN KOTTLE  
Owner Address: 217 SANDRINGHAM ROAD  
Owner Address 2: Not reported  
Owner City,State,Zip: PIEDMONT, CA 94611  
Owner Phone: Not reported  
Owner Fax: Not reported  
Contact Name: DARREN KOTTLE  
Contact Address: 217 SANDRINGHAM ROAD  
Contact Address 2: Not reported  
City,State,Zip: PIEDMONT, CA 94611  
Contact Phone: Not reported  
Contact Fax: Not reported  
Facility Status: Inactive  
Facility Type: TEMPORARY  
Category: STATE  
Latitude: 37.81428202  
Longitude: -122.21630196

**Focus Map:**  
**9**



Map ID  
 Direction  
 Distance  
 Elevation

MAP FINDINGS

Site

Database(s)

EDR ID Number  
 EPA ID Number

**DARREN KOTTLE (Continued)**

**S127601567**

**HAZNET:**

Name:	DARREN KOTTLE
Address:	217 SANDRINGHAM ROAD
Address 2:	Not reported
City,State,Zip:	PIEDMONT, CA 94611
Contact:	DARREN KOTTLE
Telephone:	4153050661
Mailing Name:	Not reported
Mailing Address:	217 SANDRINGHAM ROAD
Year:	2021
Gepaid:	CAC003119057
TSD EPA ID:	CAD981382732
CA Waste Code:	151 - Asbestos containing waste
Disposal Method:	H132 - Landfill Or Surface Impoundment That Will Be Closed As Landfill( To Include On-Site Treatment And/Or Stabilization)
Tons:	0.23

**CU658**  
**West**  
**< 1/8**  
**0.110 mi.**  
**583 ft.**

**DARREN KOTTLE**  
**217 SANDRINGHAM ROAD**  
**PIEDMONT, CA 94611**  
**Site 5 of 7 in cluster CU**

**RCRA NonGen / NLR**    **1026806819**  
**CAC003119057**

**Actual:**  
**413 ft.**  
**Focus Map:**  
**9**

<b>RCRA Listings:</b>	
Date Form Received by Agency:	20210511
Handler Name:	Darren Kottle
Handler Address:	217 SANDRINGHAM ROAD
Handler City,State,Zip:	PIEDMONT, CA 94611
EPA ID:	CAC003119057
Contact Name:	DARREN KOTTLE
Contact Address:	217 SANDRINGHAM ROAD
Contact City,State,Zip:	PIEDMONT, CA 94611
Contact Telephone:	415-305-0661
Contact Fax:	Not reported
Contact Email:	GISELLE.ESPIRITU@SYNERGYCOMPANIES.ORG
Contact Title:	Not reported
EPA Region:	09
Land Type:	Not reported
Federal Waste Generator Description:	Not a generator, verified
Non-Notifier:	Not reported
Biennial Report Cycle:	Not reported
Accessibility:	Not reported
Active Site Indicator:	Not reported
State District Owner:	Not reported
State District:	Not reported
Mailing Address:	217 SANDRINGHAM ROAD
Mailing City,State,Zip:	PIEDMONT, CA 94611
Owner Name:	Darren Kottle
Owner Type:	Other
Operator Name:	Darren Kottle
Operator Type:	Other
Short-Term Generator Activity:	No
Importer Activity:	No
Mixed Waste Generator:	No
Transporter Activity:	No

Map ID  
 Direction  
 Distance  
 Elevation

MAP FINDINGS

Site

Database(s)

EDR ID Number  
 EPA ID Number

**DARREN KOTTLE (Continued)**

**1026806819**

Transfer Facility Activity:	No
Recycler Activity with Storage:	No
Small Quantity On-Site Burner Exemption:	No
Smelting Melting and Refining Furnace Exemption:	No
Underground Injection Control:	No
Off-Site Waste Receipt:	No
Universal Waste Indicator:	No
Universal Waste Destination Facility:	No
Federal Universal Waste:	No
Active Site State-Reg Handler:	---
Federal Facility Indicator:	Not reported
Hazardous Secondary Material Indicator:	N
Sub-Part K Indicator:	Not reported
2018 GPRC Permit Baseline:	Not on the Baseline
2018 GPRC Renewals Baseline:	Not on the Baseline
202 GPRC Corrective Action Baseline:	No
Subject to Corrective Action Universe:	No
Non-TSDFs Where RCRA CA has Been Imposed Universe:	No
Corrective Action Priority Ranking:	No NCAPS ranking
Environmental Control Indicator:	No
Institutional Control Indicator:	No
Human Exposure Controls Indicator:	N/A
Groundwater Controls Indicator:	N/A
Significant Non-Complier Universe:	No
Unaddressed Significant Non-Complier Universe:	No
Addressed Significant Non-Complier Universe:	No
Significant Non-Complier With a Compliance Schedule Universe:	No
Financial Assurance Required:	Not reported
Handler Date of Last Change:	20210514
Recognized Trader-Importer:	No
Recognized Trader-Exporter:	No
Importer of Spent Lead Acid Batteries:	No
Exporter of Spent Lead Acid Batteries:	No
Recycler Activity Without Storage:	No
Manifest Broker:	No
Sub-Part P Indicator:	No

Handler - Owner Operator:

Owner/Operator Indicator:	Operator
Owner/Operator Name: DARREN KOTTLE	
Legal Status:	Other
Date Became Current:	Not reported
Date Ended Current:	Not reported
Owner/Operator Address:	217 SANDRINGHAM ROAD
Owner/Operator City,State,Zip:	PIEDMONT, CA 94611
Owner/Operator Telephone:	415-305-0661
Owner/Operator Telephone Ext:	Not reported
Owner/Operator Fax:	Not reported
Owner/Operator Email:	Not reported

Owner/Operator Indicator:	Owner
Owner/Operator Name: DARREN KOTTLE	
Legal Status:	Other
Date Became Current:	Not reported
Date Ended Current:	Not reported
Owner/Operator Address:	217 SANDRINGHAM ROAD

Map ID  
Direction  
Distance  
Elevation

MAP FINDINGS

Site

Database(s)

EDR ID Number  
EPA ID Number

**DARREN KOTTLE (Continued)**

**1026806819**

Owner/Operator City,State,Zip:                   PIEDMONT, CA 94611  
Owner/Operator Telephone:                   415-305-0661  
Owner/Operator Telephone Ext:               Not reported  
Owner/Operator Fax:                         Not reported  
Owner/Operator Email:                       Not reported

Historic Generators:

Receive Date:                                   20210511  
Handler Name:                    DARREN KOTTLE  
Federal Waste Generator Description:       Not a generator, verified  
State District Owner:                        Not reported  
Large Quantity Handler of Universal Waste: No  
Recognized Trader Importer:                No  
Recognized Trader Exporter:                No  
Spent Lead Acid Battery Importer:         No  
Spent Lead Acid Battery Exporter:         No  
Current Record:                              Yes  
Non Storage Recycler Activity:              No  
Electronic Manifest Broker:                 No

List of NAICS Codes and Descriptions:

NAICS Code:                                 56299  
NAICS Description:                         ALL OTHER WASTE MANAGEMENT SERVICES

Facility Has Received Notices of Violations:

Violations:                                   No Violations Found

Evaluation Action Summary:

Evaluations:                                 No Evaluations Found

**DF659**  
**NNW**  
**< 1/8**  
**0.111 mi.**  
**584 ft.**

**SUNAENA AND MANDEEP LEHIL**  
**1175 TRESTLE GLEN RD**  
**OAKLAND, CA 94610**  
**Site 1 of 3 in cluster DF**

**FINDS 1026551838**  
**ECHO N/A**

**Actual:**  
**83 ft.**

FINDS:  
Registry ID:                   110070852311

**Focus Map:**  
**8**

Click Here for FRS Facility Detail Report:

Environmental Interest/Information System:

The Resource Conservation and Recovery Act Information System (RCRAInfo) is EPA's comprehensive information system in support of the Resource Conservation and Recovery Act (RCRA) of 1976 and the Hazardous and Solid Waste Amendments (HSWA) of 1984. It tracks many types of information about generators, transporters, treaters, storers, and disposers of hazardous waste.

Click this hyperlink while viewing on your computer to access additional FINDS: detail in the EDR Site Report.

ECHO:

Envid:   1026551838  
Registry ID:                                 110070852311  
DFR URL:                                     <http://echo.epa.gov/detailed-facility-report?fid=110070852311>

Map ID  
Direction  
Distance  
Elevation

MAP FINDINGS

Site

Database(s)

EDR ID Number  
EPA ID Number

**SUNAENA AND MANDEEP LEHIL (Continued)**

**1026551838**

Name: SUNAENA AND MANDEEP LEHIL  
Address: 1175 TRESTLE GLEN RD  
City,State,Zip: OAKLAND, CA 94610

**DF660 SUNAENA AND MANDEEP LEHIL**  
**NNW 1175 TRESTLE GLEN RD**  
**< 1/8 OAKLAND, CA 94610**  
**0.111 mi.**  
**584 ft. Site 2 of 3 in cluster DF**

**HWTS S126380432**  
**HAZNET N/A**

**Actual:** 83 ft.  
**Focus Map:** 8

**HWTS:**  
Name: SUNAENA AND MANDEEP LEHIL  
Address: 1175 TRESTLE GLEN RD  
Address 2: Not reported  
City,State,Zip: OAKLAND, CA 94610  
EPA ID: CAC003067994  
Inactive Date: 08/21/2020  
Create Date: 05/22/2020  
Last Act Date: Not reported  
Mailing Name: Not reported  
Mailing Address: 1175 TRESTLE GLEN RD  
Mailing Address 2: Not reported  
Mailing City,State,Zip: OAKLAND, CA 94610  
Owner Name: SUNAENA AND MANDEEP LEHIL  
Owner Address: 1175 TRESTLE GLEN RD  
Owner Address 2: Not reported  
Owner City,State,Zip: OAKLAND, CA 94610  
Owner Phone: Not reported  
Owner Fax: Not reported  
Contact Name: SUNAENA AND MANDEEP LEHIL  
Contact Address: 1175 TRESTLE GLEN RD  
Contact Address 2: Not reported  
City,State,Zip: OAKLAND, CA 94610  
Contact Phone: Not reported  
Contact Fax: Not reported  
Facility Status: Inactive  
Facility Type: TEMPORARY  
Category: STATE  
Latitude: 37.80702  
Longitude: -122.2319205

**HAZNET:**  
Name: SUNAENA AND MANDEEP LEHIL  
Address: 1175 TRESTLE GLEN RD  
Address 2: Not reported  
City,State,Zip: OAKLAND, CA 94610  
Contact: SUNAENA AND MANDEEP LEHIL  
Telephone: 5104955391  
Mailing Name: Not reported  
Mailing Address: 1175 TRESTLE GLEN RD

Year: 2020  
Gepaid: CAC003067994  
TSD EPA ID: CAD981382732  
CA Waste Code: 151 - Asbestos containing waste  
Disposal Method: H132 - Landfill Or Surface Impoundment That Will Be Closed As Landfill( To Include On-Site Treatment And/Or Stabilization)

Map ID  
Direction  
Distance  
Elevation

MAP FINDINGS

Site

Database(s)

EDR ID Number  
EPA ID Number

**SUNAENA AND MANDEEP LEHIL (Continued)**

**S126380432**

Tons: 0.23

Additional Info:

Year: 2020  
Gen EPA ID: CAC003067994  
  
Shipment Date: 6/1/2020  
Creation Date: 6/11/2020  
Receipt Date: 6/3/2020  
Manifest ID: 021327520JJK  
Trans EPA ID: CAL000291177  
Trans Name: SYNERGY ENTERPRISES INC  
Trans 2 EPA ID: CAR000272773  
Trans 2 Name: UNI WASTE LLC  
TSDf EPA ID: CAD981382732  
Trans Name: ALTAMONT LANDFILL & RESOURCE RECOVERY FACILITY  
TSDf Alt EPA ID: Not reported  
TSDf Alt Name: Not reported  
Waste Code Description: 151 - Asbestos-containing waste  
RCRA Code: Not reported  
Meth Code: H132 - Landfill Or Surface Impoundment That Will Be Closed As Landfill( To Include On-Site Treatment And/Or Stabilization)  
  
Quantity Tons: 0.23  
Waste Quantity: 1  
Quantity Unit: Y  
Additional Code 1: Not reported  
Additional Code 2: Not reported  
Additional Code 3: Not reported  
Additional Code 4: Not reported  
Additional Code 5: Not reported

Detail Two:

Year: 2020  
EM Manifest ID: 1a1cd135-a938-47c5-a88c-9a2540355ad7  
Shipment Date: 6/1/2020  
Receipt Date: 6/3/2020  
Manifest Number: 021327520JJK  
Generator EPA ID: CAC003067994  
Name: SUNAENA AND MANDEEP LEHIL  
Address: 1175 TRESTLE GLEN RD  
Address 2: Not reported  
City: OAKLAND  
Zip: 94610  
Telephone: 800-439-9610  
Contact: Not reported  
Contact Telephone: 408-802-1482  
Transporter 1 EPA ID: CAL000291177  
Transporter 1 Emergency Number: Not reported  
Transporter 2 EPA ID: CAR000272773  
Transporter 2 Emergency Number: Not reported  
TSDf EPA ID: CAD981382732  
TSDf Name: ALTAMONT LANDFILL & RESOURCE RECOVERY FACILITY  
TSDf Address 1: ALTAMONT PASS RD  
TSDf Address 2: Not reported  
TSDf City: LIVERMORE

Map ID  
 Direction  
 Distance  
 Elevation

MAP FINDINGS

Site

Database(s)

EDR ID Number  
 EPA ID Number

**SUNAENA AND MANDEEP LEHIL (Continued)**

**S126380432**

TSDF Zip: 94551  
 TSDF Telephone: Not reported  
 State:  
 Year: 2020  
 EM Manifest ID: 1a1cd135-a938-47c5-a88c-9a2540355ad7  
 Generator EPA ID: CAC003067994  
 Shipment Date: 2020-06-01  
 Manifest Number: 021327520JJK  
 Line Number: 1  
 Method Code: H132  
 Quantity Tons: 0.23000  
 Quantity Waste: 1.000000  
 Quantity Unit: Y  
 Number of Containers: 12  
 Type of Container: Burlap, cloth, paper, or plastic bags  
 Quantity Type: Cubic Yards  
 State Code: 151

**DF661**  
**NNW**  
 < 1/8  
 0.111 mi.  
 584 ft.

**SUNAENA AND MANDEEP LEHIL**  
**1175 TRESTLE GLEN RD**  
**OAKLAND, CA 94610**  
 Site 3 of 3 in cluster DF

**RCRA NonGen / NLR 1026167949**  
**CAC003067994**

**Actual:**  
 83 ft.

**Focus Map:**  
 8

RCRA Listings:  
 Date Form Received by Agency: 20200522  
 Handler Name: Sunaena And Mandeep Lehil  
 Handler Address: 1175 TRESTLE GLEN RD  
 Handler City,State,Zip: OAKLAND, CA 94610  
 EPA ID: CAC003067994  
 Contact Name: SUNAENA AND MANDEEP LEHIL  
 Contact Address: 1175 TRESTLE GLEN RD  
 Contact City,State,Zip: OAKLAND, CA 94610  
 Contact Telephone: 510-495-5391  
 Contact Fax: Not reported  
 Contact Email: KATRINA.STALLWORTH@SYNERGYCOMPANIES.ORG  
 Contact Title: Not reported  
 EPA Region: 09  
 Land Type: Not reported  
 Federal Waste Generator Description: Not a generator, verified  
 Non-Notifier: Not reported  
 Biennial Report Cycle: Not reported  
 Accessibility: Not reported  
 Active Site Indicator: Not reported  
 State District Owner: Not reported  
 State District: Not reported  
 Mailing Address: 1175 TRESTLE GLEN RD  
 Mailing City,State,Zip: OAKLAND, CA 94610  
 Owner Name: Sunaena And Mandeep Lehil  
 Owner Type: Other  
 Operator Name: Sunaena And Mandeep Lehil  
 Operator Type: Other  
 Short-Term Generator Activity: No  
 Importer Activity: No  
 Mixed Waste Generator: No  
 Transporter Activity: No

Map ID  
 Direction  
 Distance  
 Elevation

MAP FINDINGS

Site

Database(s)

EDR ID Number  
 EPA ID Number

**SUNAENA AND MANDEEP LEHIL (Continued)**

**1026167949**

Transfer Facility Activity:	No
Recycler Activity with Storage:	No
Small Quantity On-Site Burner Exemption:	No
Smelting Melting and Refining Furnace Exemption:	No
Underground Injection Control:	No
Off-Site Waste Receipt:	No
Universal Waste Indicator:	No
Universal Waste Destination Facility:	No
Federal Universal Waste:	No
Active Site State-Reg Handler:	---
Federal Facility Indicator:	Not reported
Hazardous Secondary Material Indicator:	N
Sub-Part K Indicator:	Not reported
2018 GPRC Permit Baseline:	Not on the Baseline
2018 GPRC Renewals Baseline:	Not on the Baseline
202 GPRC Corrective Action Baseline:	No
Subject to Corrective Action Universe:	No
Non-TSDFs Where RCRA CA has Been Imposed Universe:	No
Corrective Action Priority Ranking:	No NCAPS ranking
Environmental Control Indicator:	No
Institutional Control Indicator:	No
Human Exposure Controls Indicator:	N/A
Groundwater Controls Indicator:	N/A
Significant Non-Complier Universe:	No
Unaddressed Significant Non-Complier Universe:	No
Addressed Significant Non-Complier Universe:	No
Significant Non-Complier With a Compliance Schedule Universe:	No
Financial Assurance Required:	Not reported
Handler Date of Last Change:	20200608
Recognized Trader-Importer:	No
Recognized Trader-Exporter:	No
Importer of Spent Lead Acid Batteries:	No
Exporter of Spent Lead Acid Batteries:	No
Recycler Activity Without Storage:	No
Manifest Broker:	No
Sub-Part P Indicator:	No

Handler - Owner Operator:

Owner/Operator Indicator:	Owner
Owner/Operator Name:	SUNAENA AND MANDEEP LEHIL
Legal Status:	Other
Date Became Current:	Not reported
Date Ended Current:	Not reported
Owner/Operator Address:	1175 TRESTLE GLEN RD
Owner/Operator City,State,Zip:	OAKLAND, CA 94610
Owner/Operator Telephone:	510-495-5391
Owner/Operator Telephone Ext:	Not reported
Owner/Operator Fax:	Not reported
Owner/Operator Email:	Not reported

Owner/Operator Indicator:	Operator
Owner/Operator Name:	SUNAENA AND MANDEEP LEHIL
Legal Status:	Other
Date Became Current:	Not reported
Date Ended Current:	Not reported
Owner/Operator Address:	1175 TRESTLE GLEN RD

Map ID  
Direction  
Distance  
Elevation

MAP FINDINGS

Site

Database(s)

EDR ID Number  
EPA ID Number

**SUNAENA AND MANDEEP LEHIL (Continued)**

**1026167949**

Owner/Operator City,State,Zip: OAKLAND, CA 94610  
Owner/Operator Telephone: 510-495-5391  
Owner/Operator Telephone Ext: Not reported  
Owner/Operator Fax: Not reported  
Owner/Operator Email: Not reported

Historic Generators:

Receive Date: 20200522  
Handler Name: SUNAENA AND MANDEEP LEHIL  
Federal Waste Generator Description: Not a generator, verified  
State District Owner: Not reported  
Large Quantity Handler of Universal Waste: No  
Recognized Trader Importer: No  
Recognized Trader Exporter: No  
Spent Lead Acid Battery Importer: No  
Spent Lead Acid Battery Exporter: No  
Current Record: Yes  
Non Storage Recycler Activity: Not reported  
Electronic Manifest Broker: Not reported

List of NAICS Codes and Descriptions:

NAICS Code: 56299  
NAICS Description: ALL OTHER WASTE MANAGEMENT SERVICES

Facility Has Received Notices of Violations:

Violations: No Violations Found

Evaluation Action Summary:

Evaluations: No Evaluations Found

**DE662**  
**SE**  
**< 1/8**  
**0.112 mi.**  
**589 ft.**

**PHILLIP FAIR**  
**1842 LEIMERT BOULEVARD**  
**OAKLAND, CA 94602**  
**Site 2 of 3 in cluster DE**

**HWTS S124546124**  
**N/A**

**Actual:**  
**472 ft.**

**Focus Map:**  
**9**

HWTS:  
Name: PHILLIP FAIR  
Address: 1842 LEIMERT BOULEVARD  
Address 2: Not reported  
City,State,Zip: OAKLAND, CA 94602  
EPA ID: CAC000969480  
Inactive Date: 10/25/2000  
Create Date: 11/29/1993  
Last Act Date: Not reported  
Mailing Name: Not reported  
Mailing Address: 1842 LEIMERT BOULEVARD  
Mailing Address 2: Not reported  
Mailing City,State,Zip: OAKLAND, CA 946020000  
Owner Name: PHILLIP FAIR  
Owner Address: Not reported  
Owner Address 2: Not reported  
Owner City,State,Zip: Not reported  
Owner Phone: Not reported  
Owner Fax: Not reported



Map ID  
Direction  
Distance  
Elevation

MAP FINDINGS

Site

Database(s)

EDR ID Number  
EPA ID Number

**PHILLIP FAIR (Continued)**

**S124546124**

Contact Name: JOHN BENGTON  
Contact Address: 4004 OAKMORE ROAD  
Contact Address 2: Not reported  
City,State,Zip: OAKLAND, CA  
Contact Phone: Not reported  
Contact Fax: Not reported  
Facility Status: Inactive  
Facility Type: TEMPORARY  
Category: STATE  
Latitude: 37.813247  
Longitude: -122.210971

**CC663 GABE ROSENBERG & BETH FARAGUNA**  
**NNW 1306 BATES RD**  
**< 1/8 OAKLAND, CA 94610**  
**0.112 mi.**  
**589 ft. Site 3 of 3 in cluster CC**

**HWTS S118908368**  
**HAZNET N/A**

**Actual:**  
**149 ft.**

**HWTS:**

**Focus Map:**  
**8**

Name: GABE ROSENBERG & BETH FARAGUNA  
Address: 1306 BATES RD  
Address 2: Not reported  
City,State,Zip: OAKLAND, CA 94610  
EPA ID: CAC002799063  
Inactive Date: 04/08/2015  
Create Date: 01/07/2015  
Last Act Date: Not reported  
Mailing Name: Not reported  
Mailing Address: 1306 BATES RD  
Mailing Address 2: Not reported  
Mailing City,State,Zip: OAKLAND, CA 94610  
Owner Name: GABE ROSENBERG & BETH FARAGUNA  
Owner Address: 1306 BATES RD  
Owner Address 2: Not reported  
Owner City,State,Zip: OAKLAND, CA 94610  
Owner Phone: Not reported  
Owner Fax: Not reported  
Contact Name: GABE ROSENBERG & BETH FARAGUNA  
Contact Address: 1306 BATES RD  
Contact Address 2: Not reported  
City,State,Zip: OAKLAND, CA 94610  
Contact Phone: Not reported  
Contact Fax: Not reported  
Facility Status: Inactive  
Facility Type: TEMPORARY  
Category: STATE  
Latitude: 37.806277  
Longitude: -122.228515

**HAZNET:**

Name: GABE ROSENBERG & BETH FARAGUNA  
Address: 1306 BATES RD  
Address 2: Not reported  
City,State,Zip: OAKLAND, CA 94610  
Contact: GABE ROSENBERG & BETH FARAGUNA  
Telephone: 5039394233  
Mailing Name: Not reported

Map ID  
Direction  
Distance  
Elevation

MAP FINDINGS

Site

Database(s)

EDR ID Number  
EPA ID Number

**GABE ROSENBERG & BETH FARAGUNA (Continued)**

**S118908368**

Mailing Address: 1306 BATES RD  
Year: 2015  
Gepaid: CAC002799063  
TSD EPA ID: CAD981382732  
CA Waste Code: 151 - Asbestos containing waste  
Disposal Method: H132 - Landfill Or Surface Impoundment That Will Be Closed As Landfill( To Include On-Site Treatment And/Or Stabilization)  
Tons: 0.23

Additional Info:

Year: 2015  
Gen EPA ID: CAC002799063

Shipment Date: 20150108  
Creation Date: 3/20/2015 22:14:48  
Receipt Date: 20150122  
Manifest ID: 013879517JJK  
Trans EPA ID: CAL000291177  
Trans Name: SYNERGY ENTERPRISES INC  
Trans 2 EPA ID: CAR000037283  
Trans 2 Name: WORLD ENVIRONMENTAL & ENERGY  
TSD EPA ID: CAD981382732  
Trans Name: ALTAMONT LANDFILL  
TSD Alt EPA ID: Not reported  
TSD Alt Name: Not reported  
Waste Code Description: 151 - Asbestos-containing waste  
RCRA Code: Not reported  
Meth Code: H132 - Landfill Or Surface Impoundment That Will Be Closed As Landfill( To Include On-Site Treatment And/Or Stabilization)  
Quantity Tons: 0.23  
Waste Quantity: 1  
Quantity Unit: Y  
Additional Code 1: Not reported  
Additional Code 2: Not reported  
Additional Code 3: Not reported  
Additional Code 4: Not reported  
Additional Code 5: Not reported

**BY664  
SW  
< 1/8  
0.112 mi.  
590 ft.**

**CAMPBELL GORDON  
3635 13TH AVE  
OAKLAND, CA**

**EDR Hist Auto 1009012952  
N/A**

**Site 2 of 12 in cluster BY**

**Actual:  
197 ft.** EDR Hist Auto

**Focus Map:  
11**

Year: Name:  
1933 CAMPBELL GORDON  
1969 PITNEY ROBERT K  
1970 PITNEY ROBERT K  
1971 PITNEY ROBERT K  
1972 PITNEY ROBERT K  
1973 PITNEY ROBERT K  
1988 JOHNS MOBILE  
1989 JOHNS MOBILE

Type:  
GASOLINE AND OIL SERVICE STATIONS  
Gasoline Service Stations  
Gasoline Service Stations  
Gasoline Service Stations  
Gasoline Service Stations  
Gasoline Service Stations  
Gasoline Service Stations  
Gasoline Service Stations

Map ID  
 Direction  
 Distance  
 Elevation

MAP FINDINGS

Site

Database(s)

EDR ID Number  
 EPA ID Number

**CAMPBELL GORDON (Continued)**

**1009012952**

1989	RICKS AUTO SERVICE CENTE	General Automotive Repair Shops
1990	JOHNS MOBILE	Gasoline Service Stations
1991	JOHNS MOBILE	Gasoline Service Stations
1991	RICKS AUTO SERVICE CENTE	General Automotive Repair Shops
1992	JOHNS MOBILE	Gasoline Service Stations
1992	RICKS AUTO SERVICE CENTE	General Automotive Repair Shops
1993	JOHNS MOBILE	Gasoline Service Stations
1993	RICKS AUTO SERVICE CENTE	General Automotive Repair Shops

**BY665**  
**SW**  
 < 1/8  
 0.112 mi.  
 590 ft.

**MOBIL**  
**3635 13TH AVE.**  
**OAKLAND, CA 94610**  
 Site 3 of 12 in cluster BY

**FINDS 1023336858**  
**N/A**

**Actual:**  
**197 ft.**

**FINDS:**  
 Registry ID: 110066320234

**Focus Map:**  
**11**

Click Here for FRS Facility Detail Report:

Environmental Interest/Information System:

The California Environmental Protection Agency (CalEPA) has recently implemented a new data warehouse system (nSite). This data warehouse combines and merges facility and site information from five different systems managed within CalEPA. The five systems are: California Environmental Reporting System (CERS), EnviroStor, GeoTracker, California Integrated Water Quality System (CIWQS), and Toxic Release Inventory (TRI).

[Click this hyperlink](#) while viewing on your computer to access additional FINDS: detail in the EDR Site Report.

**BY666**  
**SW**  
 < 1/8  
 0.112 mi.  
 590 ft.

**MOBIL (JOHN'S)**  
**3635 13TH ST**  
**OAKLAND, CA**  
 Site 4 of 12 in cluster BY

**RGA LUST S114653654**  
**N/A**

**Actual:**  
**197 ft.**

**RGA LUST:**  
 Name: MOBIL (JOHN'S)  
 Address: 3635 13TH ST  
 City: OAKLAND  
 State: OAKLAND  
 1996 MOBIL (JOHN'S) 3635 13TH ST  
 Name: MOBIL (JOHN'S)  
 Address: 3635 13TH ST  
 City: OAKLAND  
 State: OAKLAND  
 1995 MOBIL (JOHN'S) 3635 13TH ST

**Focus Map:**  
**11**

Map ID  
Direction  
Distance  
Elevation

MAP FINDINGS

Site

Database(s)

EDR ID Number  
EPA ID Number

**BY667** MOBIL  
**SW** 3635 13TH  
< 1/8 OAKLAND, CA  
0.112 mi.  
590 ft.

**RGA LUST** S114655604  
N/A

Site 5 of 12 in cluster BY

**Actual:**  
197 ft.

RGA LUST:

**Focus Map:**  
11

Name: MOBIL  
Address: 3635 13TH  
City: OAKLAND  
State: OAKLAND  
2009 MOBIL 3635 13TH  
Name: MOBIL  
Address: 3635 13TH  
City: OAKLAND  
State: OAKLAND  
2008 MOBIL 3635 13TH  
Name: MOBIL  
Address: 3635 13TH  
City: OAKLAND  
State: OAKLAND  
2007 MOBIL 3635 13TH

**BY668** MOBIL  
**SW** 3635 13TH AVE.  
< 1/8 OAKLAND, CA  
0.112 mi.  
590 ft.

**RGA LUST** S114655601  
N/A

Site 6 of 12 in cluster BY

**Actual:**  
197 ft.

RGA LUST:

**Focus Map:**  
11

Name: MOBIL  
Address: 3635 13TH AVE.  
City: OAKLAND  
State: OAKLAND  
2012 MOBIL 3635 13TH AVE.  
Name: MOBIL  
Address: 3635 13TH AVE.  
City: OAKLAND  
State: OAKLAND  
2011 MOBIL 3635 13TH AVE.  
Name: MOBIL  
Address: 3635 13TH AVE.  
City: OAKLAND  
State: OAKLAND  
2010 MOBIL 3635 13TH AVE.

**BY669** MOBIL  
**SW** 3635 13TH ST  
< 1/8 OAKLAND, CA  
0.112 mi.  
590 ft.

**RGA LUST** S114655603  
N/A

Site 7 of 12 in cluster BY

**Actual:**  
197 ft.

RGA LUST:

**Focus Map:**  
11

Name: MOBIL  
Address: 3635 13TH ST  
City: OAKLAND  
State: OAKLAND  
2006 MOBIL 3635 13TH ST

Map ID  
Direction  
Distance  
Elevation

MAP FINDINGS

Site

Database(s)

EDR ID Number  
EPA ID Number

**MOBIL (Continued)**

**S114655603**

Name: MOBIL  
Address: 3635 13TH ST  
City: OAKLAND  
State: OAKLAND  
2005 MOBIL 3635 13TH ST  
Name: MOBIL  
Address: 3635 13TH ST  
City: OAKLAND  
State: OAKLAND  
2003 MOBIL 3635 13TH ST  
Name: MOBIL  
Address: 3635 13TH ST  
City: OAKLAND  
State: OAKLAND  
2002 MOBIL 3635 13TH ST  
Name: MOBIL  
Address: 3635 13TH ST  
City: OAKLAND  
State: OAKLAND  
2001 MOBIL 3635 13TH ST  
Name: MOBIL  
Address: 3635 13TH ST  
City: OAKLAND  
State: OAKLAND  
2000 MOBIL 3635 13TH ST  
Name: MOBIL  
Address: 3635 13TH ST  
City: OAKLAND  
State: OAKLAND  
1998 MOBIL 3635 13TH ST  
Name: MOBIL  
Address: 3635 13TH ST  
City: OAKLAND  
State: OAKLAND  
1997 MOBIL 3635 13TH ST

**BY670** 9184 ALAMEDA COUNTY ENVIRONMENTAL HEALTH  
**SW** 3635 13TH AVE  
**< 1/8** OAKLAND, CA 94610

**FINDS** 1014670269  
N/A

**0.112 mi.**  
**590 ft.** Site 8 of 12 in cluster BY

**Actual:** FINDS:  
**197 ft.** Registry ID: 110043361634

**Focus Map:**  
**11** [Click Here for FRS Facility Detail Report:](#)

Environmental Interest/Information System:

THE LEAKING UNDERGROUND STORAGE TANK (LUST) AMERICAN RECOVERY AND REINVESTMENT ACT (ARRA) SYSTEM COLLECTS DATA ON LUST RELEASES THAT ARE TRACKED BY ARRA PERFORMANCE MEASURES OR FOR WHICH ARRA FUNDS ARE BEING SPENT. DATA IS COLLECTED FOR EACH RELEASE, INCLUDING IDENTIFICATION, PERFORMANCE MEASURES, REFERENCE INFORMATION, AND LOCATION INFORMATION.

[Click this hyperlink](#) while viewing on your computer to access additional FINDS: detail in the EDR Site Report.

Map ID  
Direction  
Distance  
Elevation

MAP FINDINGS

Site

Database(s)

EDR ID Number  
EPA ID Number

**BY671**  
**SW**  
**< 1/8**  
**0.112 mi.**  
**590 ft.**

**JOHNS MOBIL**  
**3635 13TH ST**  
**OAKLAND, CA**

**RGA LUST** **S114637985**  
**N/A**

**Site 9 of 12 in cluster BY**

**Actual:**  
**197 ft.**

**RGA LUST:**

**Focus Map:**  
**11**

Name: JOHNS MOBIL  
Address: 3635 13TH ST  
City: OAKLAND  
State: OAKLAND  
1994 JOHNS MOBIL 3635 13TH ST  
Name: JOHNS MOBIL  
Address: 3635 13TH ST  
City: OAKLAND  
State: OAKLAND  
1993 JOHNS MOBIL 3635 13TH ST

**BY672**  
**SW**  
**< 1/8**  
**0.112 mi.**  
**590 ft.**

**MOBIL**  
**3635 13TH AVE.**  
**OAKLAND, CA 94610**

**UST FINDER RELEASE** **1029044631**  
**N/A**

**Site 10 of 12 in cluster BY**

**Actual:**  
**197 ft.**

**UST FINDER RELEASE:**

**Focus Map:**  
**11**

Object ID: 42043  
Facility ID: Not reported  
Lust ID: CAT0600100274  
Name: MOBIL  
Address: 3635 13TH AVE.  
City,State,Zip: OAKLAND, CA 94610  
Address Match Type: PointAddress  
Reported Date: Not reported  
Status: Open  
Substance: Not reported  
Population within 1500ft: 2903  
Domestic Wells within 1500ft: 0  
Land Use: Developed, Medium Intensity  
Within SPA: No  
SPA PWS Facility ID: Not reported  
SPA Water Type: Not reported  
SPA Facility Type: Not reported  
SPA HUC12: Not reported  
Within WHPA: No  
WHPA PWS Facility ID: Not reported  
WHPA Water Type: Not reported  
WHPA Facility Type: Not reported  
WHPA HUC12: Not reported  
Within 100yr Floodplain: No  
Tribe: Not reported  
EPA Region: 9  
NFA Letter 1: Not reported  
NFA Letter 2: Not reported  
NFA Letter 3: Not reported  
NFA Letter 4: Not reported  
Closed With Residual Contaminate: Not reported  
Coordinate Source: Geocode  
X Coord: -122.23047  
Y Coord: 37.80316  
Latitude: 37.8031599999999

Map ID  
Direction  
Distance  
Elevation

MAP FINDINGS

Site

Database(s)

EDR ID Number  
EPA ID Number

**MOBIL (Continued)**

**1029044631**

Longitude: -122.230469999999

**BY673**  
**SW**  
**< 1/8**  
**0.112 mi.**  
**590 ft.**

**1X JOHN'S MOBIL**  
**3635 13TH ST**  
**OAKLAND, CA 94610**  
**Site 11 of 12 in cluster BY**

**HWTS** **S123745227**  
**HAZNET** **N/A**

**Actual:**  
**197 ft.**

**HWTS:**

**Focus Map:**  
**11**

Name: 1X JOHN'S MOBIL  
Address: 3635 13TH ST  
Address 2: Not reported  
City,State,Zip: OAKLAND, CA 94610  
EPA ID: CAC000697744  
Inactive Date: 10/25/2000  
Create Date: 11/19/1992  
Last Act Date: Not reported  
Mailing Name: Not reported  
Mailing Address: 1511 WELLINGTON ST  
Mailing Address 2: Not reported  
Mailing City,State,Zip: OAKLAND, CA 946020000  
Owner Name: JOHN WILLIAMSON  
Owner Address: Not reported  
Owner Address 2: Not reported  
Owner City,State,Zip: Not reported  
Owner Phone: Not reported  
Owner Fax: Not reported  
Contact Name: STEVE DEHOPE/CONSTR. SUPER.  
Contact Address: Not reported  
Contact Address 2: Not reported  
City,State,Zip: Not reported  
Contact Phone: Not reported  
Contact Fax: Not reported  
Facility Status: Inactive  
Facility Type: TEMPORARY  
Category: STATE  
Latitude: 37.803422  
Longitude: -122.230162

**HAZNET:**

Name: 1X JOHN'S MOBIL  
Address: 3635 13TH ST  
Address 2: Not reported  
City,State,Zip: OAKLAND, CA 946100000  
Contact: STEVE DEHOPE/CONSTR. SUPER.  
Telephone: 5108209391  
Mailing Name: Not reported  
Mailing Address: 1511 WELLINGTON ST

Year: 1992  
Gepaid: CAC000697744  
TSD EPA ID: CAT080013352  
CA Waste Code: 221 - Waste oil and mixed oil  
Disposal Method: R01 - Recycler  
Tons: 2.7105

Year: 1992

Map ID  
Direction  
Distance  
Elevation

MAP FINDINGS

Site

Database(s)

EDR ID Number  
EPA ID Number

**1X JOHN'S MOBIL (Continued)**

**S123745227**

Gepaid: CAC000697744  
TSD EPA ID: CAD009466392  
CA Waste Code: 512 - Other empty containers 30 gallons or more  
Disposal Method: R01 - Recycler  
Tons: 0.875

**BY674**  
**SW**  
**< 1/8**  
**0.112 mi.**  
**590 ft.**

**MOBIL**  
**3635 13TH ST**  
**OAKLAND, CA 94610**  
**Site 12 of 12 in cluster BY**

**LUST** **S101580067**  
**SWEEPS UST** **N/A**  
**CA FID UST**  
**Cortese**  
**HIST CORTESE**  
**CERS**

**Actual:**  
**197 ft.**

**Focus Map:**  
**11**

**LUST:**  
Name: MOBIL  
Address: 3635 13TH AVE.  
City,State,Zip: OAKLAND, CA 94610  
Lead Agency: ALAMEDA COUNTY LOP  
Case Type: LUST Cleanup Site  
Geo Track: [http://geotracker.waterboards.ca.gov/profile\\_report.asp?global\\_id=T0600100274](http://geotracker.waterboards.ca.gov/profile_report.asp?global_id=T0600100274)  
Global Id: T0600100274  
Latitude: 37.8032908059924  
Longitude: -122.230560779572  
Status: Open - Remediation  
Status Date: 12/06/2018  
Case Worker: TF  
RB Case Number: 01-0295  
Local Agency: ALAMEDA COUNTY LOP  
File Location: All Files are on GeoTracker or in the Local Agency Database  
Local Case Number: RO0000159  
Potential Media Affect: Other Groundwater (uses other than drinking water), Soil Vapor  
Potential Contaminants of Concern: Benzene, Diesel, Ethylbenzene, Gasoline, Naphthalene, Stoddard solvent / Mineral Spruits / Distillates, Toluene, Waste Oil / Motor / Hydraulic / Lubricating, Xylene  
  
EPA Region: 9  
Coordinate Source: Manual Entry on Screens  
Cuf Case: YES  
Quantity Released Gallons: 0  
Begin Date: 12/15/1992  
Leak Reported Date: 01/20/1993  
How Discovered: Tank Closure  
How Discovered Description: Not reported  
Discharge Source: Not reported  
Discharge Cause: Not reported  
Stop Method: Close and Remove Tank  
Stop Description: Not reported  
No Further Action Date: Not reported  
CA Water Watershed Name: South Bay - East Bay Cities (204.20)  
Dwr Groundwater Subbasin Name: Santa Clara Valley - East Bay Plain (2-009.04)  
Disadvantaged Community: Not reported  
CA EnviroScreen 3 Score: 11-15%  
CA EnviroScreen 4 Score: 5-10%  
Military DOD Site: No  
Facility Project Subtype: Not reported  
RWQCB Region: SAN FRANCISCO BAY RWQCB (REGION 2)  
Site History: The site is currently a vacant fenced lot. A former commercial gas station was demolished and a 250-gallon waste-oil UST, one



Map ID  
Direction  
Distance  
Elevation

MAP FINDINGS

Site

Database(s)

EDR ID Number  
EPA ID Number

**MOBIL (Continued)**

**S101580067**

500-gallon, and one 1,000-gallon gasoline USTs were removed from the site on December 14, 1992. Soil samples collected beneath the 1,000 gallon gasoline UST detected 27 mg/kg TPHg and 5.5 mg/kg benzene indicated an unauthorized release of petroleum hydrocarbons had occurred and this Leaking Underground Fuel Tank (LUFT) case was opened to investigate the release. Environmental investigations have been ongoing since 1993 and have included installation of a groundwater monitoring well network and collection of soil, groundwater and soil gas samples. Interim remedial excavation was conducted in 1993 and removed 360 cubic yards of contaminated soil from the former waste oil UST to a depth of 18 feet bgs. An ozone pilot test was proposed for the site in 2008 but was never implemented. The current property owner intends to redevelop the site with a single family residence and is working on preparing a corrective action plan for review and approval by Alameda County Environmental Health. This case is in the State Water Boards Expedited Claim Account Pilot Program (ECAP).

LUST:

Global Id: T0600100274  
Contact Type: Regional Board Caseworker  
Contact Name: Regional Water Board  
Organization Name: SAN FRANCISCO BAY RWQCB (REGION 2)  
Address: 1515 CLAY ST SUITE 1400  
City: OAKLAND  
Email: Not reported  
Phone Number: Not reported

Global Id: T0600100274  
Contact Type: Local Agency Caseworker - Primary Caseworker  
Contact Name: TAMAMI FRENCH  
Organization Name: ALAMEDA COUNTY LOP  
Address: 1131 Harbor Bay Pkwy  
City: ALAMEDA  
Email: tamami.french@acgov.org  
Phone Number: 5106391370

LUST:

Global Id: T0600100274  
Action Type: ENFORCEMENT  
Date: 07/10/2006  
Action: Staff Letter - #20060710

Global Id: T0600100274  
Action Type: ENFORCEMENT  
Date: 04/28/2015  
Action: Staff Letter - #20150428

Global Id: T0600100274  
Action Type: ENFORCEMENT  
Date: 06/16/2015  
Action: Meeting - #20150616

Global Id: T0600100274  
Action Type: ENFORCEMENT  
Date: 06/16/2015  
Action: Staff Letter - #20150616

Map ID  
Direction  
Distance  
Elevation

MAP FINDINGS

Site

Database(s)

EDR ID Number  
EPA ID Number

**MOBIL (Continued)**

**S101580067**

Global Id:	T0600100274
Action Type:	ENFORCEMENT
Date:	01/15/2015
Action:	Other Report
Global Id:	T0600100274
Action Type:	ENFORCEMENT
Date:	07/19/2004
Action:	Other Report
Global Id:	T0600100274
Action Type:	ENFORCEMENT
Date:	09/09/2002
Action:	Other Report
Global Id:	T0600100274
Action Type:	ENFORCEMENT
Date:	07/08/2008
Action:	Staff Letter
Global Id:	T0600100274
Action Type:	ENFORCEMENT
Date:	03/09/1995
Action:	Other Report
Global Id:	T0600100274
Action Type:	ENFORCEMENT
Date:	07/22/2019
Action:	Meeting - #20190722
Global Id:	T0600100274
Action Type:	ENFORCEMENT
Date:	07/19/2007
Action:	Staff Letter
Global Id:	T0600100274
Action Type:	ENFORCEMENT
Date:	07/19/2004
Action:	Other Report
Global Id:	T0600100274
Action Type:	ENFORCEMENT
Date:	02/28/1996
Action:	Other Report
Global Id:	T0600100274
Action Type:	ENFORCEMENT
Date:	12/14/1994
Action:	Other Report
Global Id:	T0600100274
Action Type:	ENFORCEMENT
Date:	04/19/1993
Action:	Other Report
Global Id:	T0600100274
Action Type:	ENFORCEMENT

Map ID  
Direction  
Distance  
Elevation

MAP FINDINGS

Site

Database(s)

EDR ID Number  
EPA ID Number

**MOBIL (Continued)**

**S101580067**

Date: 06/02/2022  
Action: Staff Letter - #20220602

Global Id: T0600100274  
Action Type: ENFORCEMENT  
Date: 06/26/2023  
Action: Staff Letter - #20230626

Global Id: T0600100274  
Action Type: Other  
Date: 12/15/1992  
Action: Leak Stopped

Global Id: T0600100274  
Action Type: RESPONSE  
Date: 02/02/2012  
Action: Pilot Study/ Treatability Report

Global Id: T0600100274  
Action Type: RESPONSE  
Date: 02/27/2015  
Action: Other Workplan - Regulator Responded

Global Id: T0600100274  
Action Type: RESPONSE  
Date: 04/18/2016  
Action: Soil and Water Investigation Report - Regulator Responded

Global Id: T0600100274  
Action Type: RESPONSE  
Date: 01/11/2017  
Action: Soil and Water Investigation Workplan - Regulator Responded

Global Id: T0600100274  
Action Type: RESPONSE  
Date: 11/05/2020  
Action: Construction Quality Assurance Plan - Regulator Responded

Global Id: T0600100274  
Action Type: RESPONSE  
Date: 10/26/2018  
Action: Soil and Water Investigation Workplan - Regulator Responded

Global Id: T0600100274  
Action Type: RESPONSE  
Date: 04/11/2023  
Action: Well Installation Workplan - Regulator Responded

Global Id: T0600100274  
Action Type: RESPONSE  
Date: 12/27/2021  
Action: Other Workplan - Regulator Responded

Global Id: T0600100274  
Action Type: RESPONSE  
Date: 04/29/2022  
Action: Other Workplan - Regulator Responded

Map ID  
Direction  
Distance  
Elevation

MAP FINDINGS

Site

Database(s)

EDR ID Number  
EPA ID Number

**MOBIL (Continued)**

**S101580067**

Global Id:	T0600100274
Action Type:	ENFORCEMENT
Date:	10/17/2014
Action:	Staff Letter - #20141017
Global Id:	T0600100274
Action Type:	ENFORCEMENT
Date:	12/02/2011
Action:	Notice to Comply - #20111202
Global Id:	T0600100274
Action Type:	ENFORCEMENT
Date:	05/27/2014
Action:	Staff Letter - #20140527
Global Id:	T0600100274
Action Type:	ENFORCEMENT
Date:	01/20/1999
Action:	Other Report
Global Id:	T0600100274
Action Type:	ENFORCEMENT
Date:	01/11/2017
Action:	Staff Letter
Global Id:	T0600100274
Action Type:	ENFORCEMENT
Date:	05/27/2014
Action:	Staff Letter
Global Id:	T0600100274
Action Type:	ENFORCEMENT
Date:	12/15/1992
Action:	Site Visit / Inspection / Sampling
Global Id:	T0600100274
Action Type:	ENFORCEMENT
Date:	03/08/1994
Action:	Other Report
Global Id:	T0600100274
Action Type:	ENFORCEMENT
Date:	08/02/1999
Action:	Other Report
Global Id:	T0600100274
Action Type:	ENFORCEMENT
Date:	12/09/1993
Action:	Other Report
Global Id:	T0600100274
Action Type:	ENFORCEMENT
Date:	12/03/1999
Action:	Other Report
Global Id:	T0600100274
Action Type:	ENFORCEMENT

Map ID  
Direction  
Distance  
Elevation

MAP FINDINGS

Site

Database(s)

EDR ID Number  
EPA ID Number

**MOBIL (Continued)**

**S101580067**

Date: 06/17/2020  
Action: Fact Sheets - Public Participation - #20200617

Global Id: T0600100274  
Action Type: ENFORCEMENT  
Date: 10/17/2019  
Action: Staff Letter - #20191017

Global Id: T0600100274  
Action Type: ENFORCEMENT  
Date: 06/24/2008  
Action: Verbal Communication

Global Id: T0600100274  
Action Type: ENFORCEMENT  
Date: 07/19/2007  
Action: Other Report

Global Id: T0600100274  
Action Type: ENFORCEMENT  
Date: 11/05/2020  
Action: Staff Letter - #20201105

Global Id: T0600100274  
Action Type: Other  
Date: 12/15/1992  
Action: Leak Discovery

Global Id: T0600100274  
Action Type: RESPONSE  
Date: 12/01/2017  
Action: Site Investigation Complete

Global Id: T0600100274  
Action Type: RESPONSE  
Date: 10/26/2018  
Action: Other Report / Document

Global Id: T0600100274  
Action Type: RESPONSE  
Date: 08/23/2019  
Action: Monitoring Report - Semi-Annually

Global Id: T0600100274  
Action Type: RESPONSE  
Date: 09/20/2019  
Action: CAP/RAP - Other Report

Global Id: T0600100274  
Action Type: RESPONSE  
Date: 01/23/2019  
Action: Corrective Action Plan / Remedial Action Plan

Global Id: T0600100274  
Action Type: RESPONSE  
Date: 10/27/2017  
Action: Soil and Water Investigation Report

Map ID  
Direction  
Distance  
Elevation

MAP FINDINGS

Site

Database(s)

EDR ID Number  
EPA ID Number

**MOBIL (Continued)**

**S101580067**

Global Id: T0600100274  
Action Type: RESPONSE  
Date: 08/23/2019  
Action: Monitoring Report - Semi-Annually

Global Id: T0600100274  
Action Type: RESPONSE  
Date: 08/23/2016  
Action: Monitoring Report - Semi-Annually

Global Id: T0600100274  
Action Type: ENFORCEMENT  
Date: 07/24/2009  
Action: Staff Letter - #20090724

Global Id: T0600100274  
Action Type: ENFORCEMENT  
Date: 01/06/2014  
Action: Staff Letter - #20140106

Global Id: T0600100274  
Action Type: ENFORCEMENT  
Date: 11/21/2018  
Action: Staff Letter - #20181121

Global Id: T0600100274  
Action Type: ENFORCEMENT  
Date: 09/26/2013  
Action: Staff Letter

Global Id: T0600100274  
Action Type: ENFORCEMENT  
Date: 04/30/2007  
Action: Other Report

Global Id: T0600100274  
Action Type: ENFORCEMENT  
Date: 11/19/1992  
Action: Other Report

Global Id: T0600100274  
Action Type: ENFORCEMENT  
Date: 05/23/2006  
Action: Other Report

Global Id: T0600100274  
Action Type: ENFORCEMENT  
Date: 08/29/1995  
Action: Other Report

Global Id: T0600100274  
Action Type: ENFORCEMENT  
Date: 07/12/2004  
Action: Other Report

Global Id: T0600100274  
Action Type: ENFORCEMENT

Map ID  
Direction  
Distance  
Elevation

MAP FINDINGS

Site

Database(s)

EDR ID Number  
EPA ID Number

**MOBIL (Continued)**

**S101580067**

Date: 10/29/2004  
Action: Other Report

Global Id: T0600100274  
Action Type: ENFORCEMENT  
Date: 08/13/2007  
Action: Other Report

Global Id: T0600100274  
Action Type: ENFORCEMENT  
Date: 06/06/2016  
Action: Staff Letter

Global Id: T0600100274  
Action Type: RESPONSE  
Date: 05/13/2016  
Action: Soil and Water Investigation Workplan

Global Id: T0600100274  
Action Type: RESPONSE  
Date: 01/29/2013  
Action: Correspondence

Global Id: T0600100274  
Action Type: RESPONSE  
Date: 09/06/2017  
Action: Monitoring Report - Semi-Annually

Global Id: T0600100274  
Action Type: RESPONSE  
Date: 12/14/2018  
Action: Email Correspondence

Global Id: T0600100274  
Action Type: RESPONSE  
Date: 02/08/2018  
Action: Monitoring Report - Semi-Annually

Global Id: T0600100274  
Action Type: RESPONSE  
Date: 08/23/2018  
Action: Monitoring Report - Semi-Annually

Global Id: T0600100274  
Action Type: RESPONSE  
Date: 09/21/2018  
Action: CAP/RAP - Other Report

Global Id: T0600100274  
Action Type: RESPONSE  
Date: 02/28/2019  
Action: Monitoring Report - Semi-Annually

Global Id: T0600100274  
Action Type: RESPONSE  
Date: 08/23/2020  
Action: Monitoring Report - Semi-Annually

Map ID  
Direction  
Distance  
Elevation

MAP FINDINGS

Site

Database(s)

EDR ID Number  
EPA ID Number

**MOBIL (Continued)**

**S101580067**

Global Id:	T0600100274
Action Type:	RESPONSE
Date:	08/23/2016
Action:	Site Investigation
Global Id:	T0600100274
Action Type:	RESPONSE
Date:	08/23/2019
Action:	Monitoring Report - Semi-Annually
Global Id:	T0600100274
Action Type:	RESPONSE
Date:	08/02/2019
Action:	Other Report / Document
Global Id:	T0600100274
Action Type:	RESPONSE
Date:	09/22/2017
Action:	Electronic Reporting Submittal Due
Global Id:	T0600100274
Action Type:	RESPONSE
Date:	02/24/2020
Action:	Monitoring Report - Semi-Annually
Global Id:	T0600100274
Action Type:	RESPONSE
Date:	08/27/2018
Action:	Monitoring Report - Semi-Annually
Global Id:	T0600100274
Action Type:	RESPONSE
Date:	09/20/2019
Action:	Fact Sheets - Public Participation
Global Id:	T0600100274
Action Type:	ENFORCEMENT
Date:	07/19/2007
Action:	Technical Correspondence / Assistance / Other - #20070719
Global Id:	T0600100274
Action Type:	ENFORCEMENT
Date:	01/11/2017
Action:	Email Correspondence - #20170111
Global Id:	T0600100274
Action Type:	ENFORCEMENT
Date:	10/21/2015
Action:	Meeting - #20151021
Global Id:	T0600100274
Action Type:	ENFORCEMENT
Date:	03/08/2016
Action:	Staff Letter - #20160308
Global Id:	T0600100274
Action Type:	ENFORCEMENT



Map ID  
Direction  
Distance  
Elevation

MAP FINDINGS

Site

Database(s)

EDR ID Number  
EPA ID Number

**MOBIL (Continued)**

**S101580067**

Date: 10/12/2018  
Action: Staff Letter - #20181012

Global Id: T0600100274  
Action Type: ENFORCEMENT  
Date: 12/06/2018  
Action: Staff Letter - #20181206

Global Id: T0600100274  
Action Type: ENFORCEMENT  
Date: 12/02/2010  
Action: Clean Up Fund - Case Closure Review Summary Report (RSR)

Global Id: T0600100274  
Action Type: ENFORCEMENT  
Date: 03/01/2022  
Action: Staff Letter - #20220301

Global Id: T0600100274  
Action Type: ENFORCEMENT  
Date: 02/23/2023  
Action: Staff Letter - #20230223

Global Id: T0600100274  
Action Type: Other  
Date: 01/20/1993  
Action: Leak Reported

Global Id: T0600100274  
Action Type: RESPONSE  
Date: 01/20/1995  
Action: Soil and Water Investigation Workplan

Global Id: T0600100274  
Action Type: RESPONSE  
Date: 04/20/2005  
Action: Soil and Water Investigation Report

Global Id: T0600100274  
Action Type: RESPONSE  
Date: 10/30/2003  
Action: Soil and Water Investigation Report

Global Id: T0600100274  
Action Type: RESPONSE  
Date: 11/18/1993  
Action: Interim Remedial Action Report

Global Id: T0600100274  
Action Type: RESPONSE  
Date: 10/30/2003  
Action: Soil and Water Investigation Report

Global Id: T0600100274  
Action Type: RESPONSE  
Date: 01/20/1993  
Action: Tank Removal Report / UST Sampling Report

Map ID  
Direction  
Distance  
Elevation

MAP FINDINGS

Site

Database(s)

EDR ID Number  
EPA ID Number

**MOBIL (Continued)**

**S101580067**

Global Id:	T0600100274
Action Type:	RESPONSE
Date:	12/14/2004
Action:	Soil and Water Investigation Report
Global Id:	T0600100274
Action Type:	RESPONSE
Date:	07/19/2004
Action:	Interim Remedial Action Plan
Global Id:	T0600100274
Action Type:	RESPONSE
Date:	12/11/1995
Action:	Soil and Water Investigation Report
Global Id:	T0600100274
Action Type:	RESPONSE
Date:	03/04/2013
Action:	Pilot Study/ Treatability Report
Global Id:	T0600100274
Action Type:	RESPONSE
Date:	12/15/2014
Action:	Soil and Water Investigation Report
Global Id:	T0600100274
Action Type:	RESPONSE
Date:	09/18/2015
Action:	CAP/RAP - Final Remediation / Design Plan
Global Id:	T0600100274
Action Type:	RESPONSE
Date:	01/30/2017
Action:	Monitoring Report - Semi-Annually
Global Id:	T0600100274
Action Type:	RESPONSE
Date:	01/15/2015
Action:	Well Installation Report
Global Id:	T0600100274
Action Type:	RESPONSE
Date:	12/15/2014
Action:	Soil and Water Investigation Workplan
Global Id:	T0600100274
Action Type:	RESPONSE
Date:	06/30/2015
Action:	Monitoring Report - Quarterly
Global Id:	T0600100274
Action Type:	RESPONSE
Date:	07/30/2016
Action:	Monitoring Report - Semi-Annually
Global Id:	T0600100274
Action Type:	RESPONSE

Map ID  
Direction  
Distance  
Elevation

MAP FINDINGS

Site

Database(s)

EDR ID Number  
EPA ID Number

**MOBIL (Continued)**

**S101580067**

Date: 08/10/2016  
Action: Soil and Water Investigation Report

Global Id: T0600100274  
Action Type: RESPONSE  
Date: 01/30/2017  
Action: Monitoring Report - Semi-Annually

Global Id: T0600100274  
Action Type: RESPONSE  
Date: 07/30/2017  
Action: Monitoring Report - Semi-Annually

Global Id: T0600100274  
Action Type: RESPONSE  
Date: 01/30/2018  
Action: Monitoring Report - Semi-Annually

Global Id: T0600100274  
Action Type: ENFORCEMENT  
Date: 07/08/2008  
Action: Staff Letter - #20080708

Global Id: T0600100274  
Action Type: ENFORCEMENT  
Date: 03/08/1993  
Action: Notice of Responsibility - #19930308

Global Id: T0600100274  
Action Type: ENFORCEMENT  
Date: 12/07/2012  
Action: Notice of Violation - #20121207

Global Id: T0600100274  
Action Type: ENFORCEMENT  
Date: 07/14/2014  
Action: Notice of Responsibility - #20140714

Global Id: T0600100274  
Action Type: ENFORCEMENT  
Date: 08/24/2017  
Action: Staff Letter - #20170824

Global Id: T0600100274  
Action Type: ENFORCEMENT  
Date: 07/17/2018  
Action: Staff Letter - #20180717

Global Id: T0600100274  
Action Type: ENFORCEMENT  
Date: 04/13/2015  
Action: Clean Up Fund - Case Closure Review Summary Report (RSR)

Global Id: T0600100274  
Action Type: ENFORCEMENT  
Date: 06/19/1995  
Action: Other Report

Map ID  
Direction  
Distance  
Elevation

MAP FINDINGS

Site

Database(s)

EDR ID Number  
EPA ID Number

**MOBIL (Continued)**

**S101580067**

Global Id:	T0600100274
Action Type:	ENFORCEMENT
Date:	10/28/1996
Action:	Other Report
Global Id:	T0600100274
Action Type:	ENFORCEMENT
Date:	01/29/2013
Action:	Letter - Notice
Global Id:	T0600100274
Action Type:	ENFORCEMENT
Date:	07/26/2019
Action:	Staff Letter - #20190726
Global Id:	T0600100274
Action Type:	ENFORCEMENT
Date:	09/08/2004
Action:	Other Report
Global Id:	T0600100274
Action Type:	ENFORCEMENT
Date:	05/16/2014
Action:	Other Report
Global Id:	T0600100274
Action Type:	ENFORCEMENT
Date:	01/29/2013
Action:	Letter - Notice
Global Id:	T0600100274
Action Type:	ENFORCEMENT
Date:	01/06/2014
Action:	Staff Letter
Global Id:	T0600100274
Action Type:	ENFORCEMENT
Date:	03/01/1994
Action:	Other Report
Global Id:	T0600100274
Action Type:	ENFORCEMENT
Date:	08/23/2016
Action:	Other Report
Global Id:	T0600100274
Action Type:	ENFORCEMENT
Date:	12/08/2011
Action:	Clean Up Fund - Case Closure Review Summary Report (RSR)
Global Id:	T0600100274
Action Type:	ENFORCEMENT
Date:	07/28/2017
Action:	Other Report
Global Id:	T0600100274
Action Type:	ENFORCEMENT

Map ID  
Direction  
Distance  
Elevation

MAP FINDINGS

Site

Database(s)

EDR ID Number  
EPA ID Number

**MOBIL (Continued)**

**S101580067**

Date: 09/27/1993  
Action: Other Report

Global Id: T0600100274  
Action Type: ENFORCEMENT  
Date: 05/23/2019  
Action: Staff Letter - #20190523

Global Id: T0600100274  
Action Type: ENFORCEMENT  
Date: 09/04/2018  
Action: Clean Up Fund - Case Closure Review Summary Report (RSR)

Global Id: T0600100274  
Action Type: ENFORCEMENT  
Date: 08/24/2023  
Action: Email Correspondence - #20230824

**LUST:**

Global Id: T0600100274  
Status: Open - Remediation  
Status Date: 12/06/2018

Global Id: T0600100274  
Status: Open - Case Begin Date  
Status Date: 12/15/1992

Global Id: T0600100274  
Status: Open - Site Assessment  
Status Date: 04/19/1993

Global Id: T0600100274  
Status: Open - Assessment & Interim Remedial Action  
Status Date: 07/08/2008

**LUST REG 2:**

Region: 2  
Facility Id: 01-0295  
Facility Status: Preliminary site assessment underway  
Case Number: 1121  
How Discovered: Tank Closure  
Leak Cause: Structure Failure  
Leak Source: Tank  
Date Leak Confirmed: Not reported  
Oversight Program: LUST  
Prelim. Site Assesment Wokplan Submitted: Not reported  
Preliminary Site Assesment Began: 1/2/1965  
Pollution Characterization Began: Not reported  
Pollution Remediation Plan Submitted: Not reported  
Date Remediation Action Underway: Not reported  
Date Post Remedial Action Monitoring Began: Not reported

**SWEEPS UST:**

Name: JOHNS MOBIL  
Address: 3635 13TH AVE

Map ID  
Direction  
Distance  
Elevation

MAP FINDINGS

Site

Database(s)

EDR ID Number  
EPA ID Number

**MOBIL (Continued)**

**S101580067**

City: OAKLAND  
Status: Not reported  
Comp Number: 301121  
Number: Not reported  
Board Of Equalization: Not reported  
Referral Date: Not reported  
Action Date: Not reported  
Created Date: Not reported  
Owner Tank Id: Not reported  
SWRCB Tank Id: 01-000-301121-000001  
Tank Status: Not reported  
Capacity: 1000  
Active Date: Not reported  
Tank Use: PETROLEUM  
STG: PRODUCT  
Content: REGULAR UNLE  
Number Of Tanks: 3

Name: JOHNS MOBIL  
Address: 3635 13TH AVE  
City: OAKLAND  
Status: Not reported  
Comp Number: 301121  
Number: Not reported  
Board Of Equalization: Not reported  
Referral Date: Not reported  
Action Date: Not reported  
Created Date: Not reported  
Owner Tank Id: Not reported  
SWRCB Tank Id: 01-000-301121-000002  
Tank Status: Not reported  
Capacity: 500  
Active Date: Not reported  
Tank Use: PETROLEUM  
STG: PRODUCT  
Content: LEADED GASOL  
Number Of Tanks: Not reported

Name: JOHNS MOBIL  
Address: 3635 13TH AVE  
City: OAKLAND  
Status: Not reported  
Comp Number: 301121  
Number: Not reported  
Board Of Equalization: Not reported  
Referral Date: Not reported  
Action Date: Not reported  
Created Date: Not reported  
Owner Tank Id: Not reported  
SWRCB Tank Id: 01-000-301121-000003  
Tank Status: Not reported  
Capacity: 500  
Active Date: Not reported  
Tank Use: OIL  
STG: WASTE  
Content: WASTE OIL  
Number Of Tanks: Not reported

Map ID  
Direction  
Distance  
Elevation

MAP FINDINGS

Site

Database(s)

EDR ID Number  
EPA ID Number

**MOBIL (Continued)**

**S101580067**

CA FID UST:

Facility ID: 01000943  
Regulated By: UTKNI  
Regulated ID: Not reported  
Cortese Code: Not reported  
SIC Code: Not reported  
Facility Phone: Not reported  
Mail To: Not reported  
Mailing Address: 1511 WELLINGTON ST  
Mailing Address 2: Not reported  
Mailing City,St,Zip: OAKLAND 94602  
Contact: Not reported  
Contact Phone: Not reported  
DUNS Number: Not reported  
NPDES Number: Not reported  
EPA ID: Not reported  
Comments: Not reported  
Status: Inactive

CORTESE:

Name: MOBIL  
Address: 3635 13TH AVE.  
City,State,Zip: OAKLAND, CA 94610  
Region: CORTESE  
Envirostor Id: Not reported  
Global ID: T0600100274  
Site/Facility Type: LUST CLEANUP SITE  
Cleanup Status: OPEN - REMEDIATION  
Status Date: Not reported  
Site Code: Not reported  
Latitude: Not reported  
Longitude: Not reported  
Owner: Not reported  
Enf Type: Not reported  
Swat R: Not reported  
Flag: active  
Order No: Not reported  
Waste Discharge System No: Not reported  
Effective Date: Not reported  
Region 2: Not reported  
WID Id: Not reported  
Solid Waste Id No: Not reported  
Waste Management Uit Name: Not reported  
File Name: Active Open

HIST CORTESE:

edr\_fname: MOBIL  
edr\_fadd1: 3635 13TH  
City,State,Zip: OAKLAND, CA 94610  
Region: CORTESE  
Facility County Code: 1  
Reg By: LTNKA  
Reg Id: 01-0295

CERS:

Map ID  
Direction  
Distance  
Elevation

MAP FINDINGS

Site

Database(s)

EDR ID Number  
EPA ID Number

**MOBIL (Continued)**

**S101580067**

Name: MOBIL  
Address: 3635 13TH AVE.  
City,State,Zip: OAKLAND, CA 94610  
Site ID: 669507  
CERS ID: T0600100274  
CERS Description: Leaking Underground Storage Tank Cleanup Site

**Affiliation:**

Affiliation Type Desc: Local Agency Caseworker  
Entity Name: TAMAMI FRENCH - ALAMEDA COUNTY LOP  
Entity Title: Not reported  
Affiliation Address: 1131 Harbor Bay Pkwy  
Affiliation City: ALAMEDA  
Affiliation State: CA  
Affiliation Country: Not reported  
Affiliation Zip: Not reported  
Affiliation Phone: 5106391370,

Affiliation Type Desc: Regional Board Caseworker  
Entity Name: Regional Water Board - SAN FRANCISCO BAY RWQCB (REGION 2)  
Entity Title: Not reported  
Affiliation Address: 1515 CLAY ST SUITE 1400  
Affiliation City: OAKLAND  
Affiliation State: CA  
Affiliation Country: Not reported  
Affiliation Zip: Not reported  
Affiliation Phone: ,

---

**CK675 RETAIL SHELL SERVICE STATION**  
**SW 3600 PARK BLVD**  
**< 1/8 OAKLAND, CA 94610**  
**0.112 mi.**  
**591 ft. Site 5 of 19 in cluster CK**

**FINDS 1007737673**  
**N/A**

**Actual:** FINDS:  
**160 ft.** Registry ID: 110018970737

**Focus Map:**  
**8** Click Here for FRS Facility Detail Report:

**Environmental Interest/Information System:**

California's Hazardous Waste Tracking System Data Mart (HWTS-DATAMART) provides information on hazardous waste shipments for generators, transporters, and treatment, storage, and disposal facilities.

Click this hyperlink while viewing on your computer to access additional FINDS: detail in the EDR Site Report.

---

**CK676 SHELL #13-5689**  
**SW 3600 PARK**  
**< 1/8 OAKLAND, CA 94610**  
**0.112 mi.**  
**591 ft. Site 6 of 19 in cluster CK**

**UST FINDER RELEASE 1029104723**  
**N/A**

**Actual:** UST FINDER RELEASE:  
**160 ft.** Object ID: 42008  
**Focus Map:** Facility ID: Not reported  
**8** Lust ID: CAT0600115417



Map ID  
 Direction  
 Distance  
 Elevation

MAP FINDINGS

Site

Database(s)

EDR ID Number  
 EPA ID Number

**SHELL #13-5689 (Continued)**

**1029104723**

Name: SHELL #13-5689  
 Address: 3600 PARK  
 City,State,Zip: OAKLAND, CA 94610  
 Address Match Type: PointAddress  
 Reported Date: Not reported  
 Status: No Further Action  
 Substance: Not reported  
 Population within 1500ft: 2491  
 Domestic Wells within 1500ft: 0  
 Land Use: Developed, Medium Intensity  
 Within SPA: No  
 SPA PWS Facility ID: Not reported  
 SPA Water Type: Not reported  
 SPA Facility Type: Not reported  
 SPA HUC12: Not reported  
 Within WHPA: No  
 WHPA PWS Facility ID: Not reported  
 WHPA Water Type: Not reported  
 WHPA Facility Type: Not reported  
 WHPA HUC12: Not reported  
 Within 100yr Floodplain: No  
 Tribe: Not reported  
 EPA Region: 9  
 NFA Letter 1: Not reported  
 NFA Letter 2: Not reported  
 NFA Letter 3: Not reported  
 NFA Letter 4: Not reported  
 Closed With Residual Contaminate: Not reported  
 Coordinate Source: Geocode  
 X Coord: -122.23276  
 Y Coord: 37.80472  
 Latitude: 37.80472  
 Longitude: -122.232759999999

**CK677**  
**SW**  
**< 1/8**  
**0.112 mi.**  
**591 ft.**

**SHELL #13-5689**  
**3600 PARK**  
**OAKLAND, CA**  
**Site 7 of 19 in cluster CK**

**RGA LUST S114685959**  
**N/A**

**Actual:**  
**160 ft.**  
**Focus Map:**  
**8**

**RGA LUST:**  
 Name: SHELL #13-5689  
 Address: 3600 PARK  
 City: OAKLAND  
 State: OAKLAND  
 2012 SHELL #13-5689 3600 PARK  
 Name: SHELL #13-5689  
 Address: 3600 PARK  
 City: OAKLAND  
 State: OAKLAND  
 2011 SHELL #13-5689 3600 PARK  
 Name: SHELL #13-5689  
 Address: 3600 PARK  
 City: OAKLAND  
 State: OAKLAND  
 2010 SHELL #13-5689 3600 PARK  
 Name: SHELL #13-5689  
 Address: 3600 PARK

Map ID  
Direction  
Distance  
Elevation

MAP FINDINGS

Site

Database(s)

EDR ID Number  
EPA ID Number

**SHELL #13-5689 (Continued)**

**S114685959**

City: OAKLAND  
State: OAKLAND  
2009 SHELL #13-5689 3600 PARK  
Name: SHELL #13-5689  
Address: 3600 PARK  
City: OAKLAND  
State: OAKLAND  
2008 SHELL #13-5689 3600 PARK  
Name: SHELL #13-5689  
Address: 3600 PARK  
City: OAKLAND  
State: OAKLAND  
2007 SHELL #13-5689 3600 PARK

**CK678 SERVICE STATION - SAP 135689**  
**SW 3600 PARK BLV D**  
**< 1/8 OAKLAND, CA 94610**  
**0.112 mi.**  
**591 ft. Site 8 of 19 in cluster CK**

**ECHO 1025895901**  
**N/A**

**Actual:** ECHO:  
**160 ft.** Envid: 1025895901  
**Focus Map:** Registry ID: 110042178666  
**8** DFR URL: <http://echo.epa.gov/detailed-facility-report?fid=110042178666>  
Name: SERVICE STATION - SAP 135689  
Address: 3600 PARK BLV D  
City,State,Zip: OAKLAND, CA 94610

**CK679 SERVICE STATION - SAP 135689**  
**SW 3600 PARK BLV D**  
**< 1/8 OAKLAND, CA 94610**  
**0.112 mi.**  
**591 ft. Site 9 of 19 in cluster CK**

**FINDS 1014672267**  
**N/A**

**Actual:** FINDS:  
**160 ft.** Registry ID: 110042178666  
**Focus Map:**  
**8** [Click Here for FRS Facility Detail Report:](#)

Environmental Interest/Information System:

All generators and treatment, storage, and disposal (TSD) facilities who handle hazardous waste are required to report to the EPA Administrator at least once every two years. The data collected is used to create the National Biennial Resource Conservation and Recovery Act (RCRA) Hazardous Waste Report. This data is processed within the RCRA Information (RCRAInfo) database. The Resource Conservation and Recovery Act Information System (RCRAInfo) is EPA's comprehensive information system in support of the Resource Conservation and Recovery Act (RCRA) of 1976 and the Hazardous and Solid Waste Amendments (HSWA) of 1984. It tracks many types of information about generators, transporters, treaters, storers, and disposers of hazardous waste.

[Click this hyperlink](#) while viewing on your computer to access additional FINDS: detail in the EDR Site Report.

MAP FINDINGS

Map ID  
 Direction  
 Distance  
 Elevation

Site

Database(s)

EDR ID Number  
 EPA ID Number

**CK680 SHELL**  
**SW 3600 PARK**  
**< 1/8 OAKLAND, CA 94610**  
**0.112 mi.**  
**591 ft. Site 10 of 19 in cluster CK**

**HWTS S113086939**  
**HAZNET N/A**

**Actual:**  
**160 ft.**

**HWTS:**

**Focus Map:**  
**8**

Name: SHELL  
 Address: 3600 PARK  
 Address 2: Not reported  
 City,State,Zip: OAKLAND, CA 94610  
 EPA ID: CAL000162509  
 Inactive Date: 06/30/1999  
 Create Date: 02/19/1998  
 Last Act Date: Not reported  
 Mailing Name: Not reported  
 Mailing Address: PO BOX 2099  
 Mailing Address 2: Not reported  
 Mailing City,State,Zip: HOUSTON, TX 772522099  
 Owner Name: EQUILON ENTERPRISES LLC  
 Owner Address: PO BOX 2099  
 Owner Address 2: Not reported  
 Owner City,State,Zip: HOUSTON, TX 772522099  
 Owner Phone: Not reported  
 Owner Fax: Not reported  
 Contact Name: SONDRA BIENVENU/RES DISP COORD  
 Contact Address: INACTIVE PER VI99 LC  
 Contact Address 2: Not reported  
 City,State,Zip: HOUSTON, TX 772522099  
 Contact Phone: Not reported  
 Contact Fax: Not reported  
 Facility Status: Inactive  
 Facility Type: PERMANENT  
 Category: STATE  
 Latitude: 37.804463  
 Longitude: -122.233127

**HAZNET:**

Name: SHELL  
 Address: 3600 PARK  
 Address 2: Not reported  
 City,State,Zip: OAKLAND, CA 946100000  
 Contact: SONDRA BIENVENU/RES DISP COORD  
 Telephone: 7132412258  
 Mailing Name: Not reported  
 Mailing Address: PO BOX 2099

Year: 1998  
 Gepaid: CAL000162509  
 TSD EPA ID: CAD028409019  
 CA Waste Code: 134 - Aqueous solution with total organic residues less than 10 percent  
 Disposal Method: T01 - Treatment, Tank  
 Tons: 7.14

Year: 1998  
 Gepaid: CAL000162509  
 TSD EPA ID: CAD009466392  
 CA Waste Code: 513 - Empty containers less than 30 gallons

Map ID  
Direction  
Distance  
Elevation

MAP FINDINGS

Site

Database(s)

EDR ID Number  
EPA ID Number

**SHELL (Continued)**

**S113086939**

Disposal Method: D99 - Disposal, Other  
Tons: 0.5

Additional Info:

Year: 1998  
Gen EPA ID: CAL000162509

Shipment Date: 19980302  
Creation Date: 4/16/1998 0:00:00  
Receipt Date: 19980303  
Manifest ID: 96523118  
Trans EPA ID: CAD983668583  
Trans Name: Not reported  
Trans 2 EPA ID: Not reported  
Trans 2 Name: Not reported  
TSDf EPA ID: CAD028409019  
Trans Name: Not reported  
TSDf Alt EPA ID: CAD028409019  
TSDf Alt Name: Not reported  
Waste Code Description: 134 - Aqueous solution with <10% total organic residues  
RCRA Code: D001  
Meth Code: T01 - Treatment, Tank  
Quantity Tons: 7.14  
Waste Quantity: 1700  
Quantity Unit: G  
Additional Code 1: Not reported  
Additional Code 2: Not reported  
Additional Code 3: Not reported  
Additional Code 4: Not reported  
Additional Code 5: Not reported

Shipment Date: 19980223  
Creation Date: 4/16/1998 0:00:00  
Receipt Date: 19980223  
Manifest ID: 96523089  
Trans EPA ID: CAD982524480  
Trans Name: Not reported  
Trans 2 EPA ID: Not reported  
Trans 2 Name: Not reported  
TSDf EPA ID: CAD009466392  
Trans Name: Not reported  
TSDf Alt EPA ID: CAD009466392  
TSDf Alt Name: Not reported  
Waste Code Description: 513 - Empty containers less than 30 gallons  
RCRA Code: Not reported  
Meth Code: D99 - Disposal, Other  
Quantity Tons: 0.5  
Waste Quantity: 1000  
Quantity Unit: P  
Additional Code 1: Not reported  
Additional Code 2: Not reported  
Additional Code 3: Not reported  
Additional Code 4: Not reported  
Additional Code 5: Not reported

Map ID  
Direction  
Distance  
Elevation

MAP FINDINGS

Site

Database(s)

EDR ID Number  
EPA ID Number

**CK681**     **PARK BOULEVARD SHELL**  
**SW**         **3600 PARK BLVD**  
**< 1/8**       **OAKLAND, CA 94610**  
**0.112 mi.**  
**591 ft.**     **Site 11 of 19 in cluster CK**

**Alameda County CS**     **S101624467**  
**SWEEPS UST**             **N/A**  
**CA FID UST**

**Actual:**  
**160 ft.**

Alameda County CS:

**Focus Map:**  
**8**

Name: SHELL #13-5689  
Address: 3600 PARK BLVD  
City,State,Zip: OAKLAND, CA 94610  
Status: Leak Confirmation  
Record Id: RO0002855  
PE: 5602  
Facility Status: Leak Confirmation  
Latitude: 37.804451607  
Longitude: -122.23294694

Name: SHELL #13-5689  
Address: 3600 PARK BLVD  
City,State,Zip: OAKLAND, CA 94610  
Status: Pollution Characterization  
Record Id: RO0002855  
PE: 5602  
Facility Status: Pollution Charaterization  
Latitude: 37.804451607  
Longitude: -122.23294694

Name: SHELL #13-5689  
Address: 3600 PARK BLVD  
City,State,Zip: OAKLAND, CA 94610  
Status: Verificaiton Monitoring Underway  
Record Id: RO0002855  
PE: 5602  
Facility Status: Verification Monitoring Underway  
Latitude: 37.804451607  
Longitude: -122.23294694

Name: SHELL #13-5689  
Address: 3600 PARK BLVD  
City,State,Zip: OAKLAND, CA 94610  
Status: Case Closed  
Record Id: RO0002855  
PE: 5602  
Facility Status: Case Closed  
Latitude: 37.804451607  
Longitude: -122.23294694

**SWEEPS UST:**

Name: PARK BOULEVARD SHELL  
Address: 3600 PARK BLVD  
City: OAKLAND  
Status: Active  
Comp Number: 6832  
Number: 1  
Board Of Equalization: 44-000074  
Referral Date: 12-13-93  
Action Date: 05-05-94  
Created Date: 02-29-88  
Owner Tank Id: 5508-51-SU-1

Map ID  
Direction  
Distance  
Elevation

MAP FINDINGS

Site

Database(s)

EDR ID Number  
EPA ID Number

**PARK BOULEVARD SHELL (Continued)**

**S101624467**

SWRCB Tank Id: 01-000-006832-000001  
Tank Status: A  
Capacity: 10000  
Active Date: 12-13-93  
Tank Use: M.V. FUEL  
STG: P  
Content: PRM UNLEADED  
Number Of Tanks: 3

Name: PARK BOULEVARD SHELL  
Address: 3600 PARK BLVD  
City: OAKLAND  
Status: Active  
Comp Number: 6832  
Number: 1  
Board Of Equalization: 44-000074  
Referral Date: 12-13-93  
Action Date: 05-05-94  
Created Date: 02-29-88  
Owner Tank Id: 5508-51-RU-1  
SWRCB Tank Id: 01-000-006832-000002  
Tank Status: A  
Capacity: 10000  
Active Date: 12-13-93  
Tank Use: M.V. FUEL  
STG: P  
Content: REG UNLEADED  
Number Of Tanks: Not reported

Name: PARK BOULEVARD SHELL  
Address: 3600 PARK BLVD  
City: OAKLAND  
Status: Active  
Comp Number: 6832  
Number: 1  
Board Of Equalization: 44-000074  
Referral Date: 12-13-93  
Action Date: 05-05-94  
Created Date: 02-29-88  
Owner Tank Id: 5508-51-PL-1  
SWRCB Tank Id: 01-000-006832-000003  
Tank Status: A  
Capacity: 10000  
Active Date: 12-13-93  
Tank Use: M.V. FUEL  
STG: P  
Content: REG UNLEADED  
Number Of Tanks: Not reported

**CA FID UST:**

Facility ID: 01002547  
Regulated By: UTNKA  
Regulated ID: 00006832  
Cortese Code: Not reported  
SIC Code: Not reported  
Facility Phone: 4158342158  
Mail To: Not reported

Map ID  
 Direction  
 Distance  
 Elevation

MAP FINDINGS

Site

Database(s)

EDR ID Number  
 EPA ID Number

**PARK BOULEVARD SHELL (Continued)**

**S101624467**

Mailing Address: 3600 PARK BLVD  
 Mailing Address 2: Not reported  
 Mailing City,St,Zip: OAKLAND 94610  
 Contact: Not reported  
 Contact Phone: Not reported  
 DUNS Number: Not reported  
 NPDES Number: Not reported  
 EPA ID: Not reported  
 Comments: Not reported  
 Status: Active

**CK682 SHELL OIL PRODUCTS US CC 135689**  
**SW 3600 PARK BLVD**  
**< 1/8 OAKLAND, CA 94610**  
**0.112 mi.**  
**591 ft. Site 12 of 19 in cluster CK**

**HWTS S113177043**  
**HAZNET N/A**

**Actual:**  
**160 ft.**  
**Focus Map:**  
**8**

**HWTS:**  
 Name: SHELL OIL PRODUCTS US CC 135689  
 Address: 3600 PARK BLVD  
 Address 2: Not reported  
 City,State,Zip: OAKLAND, CA 94610  
 EPA ID: CAR000140244  
 Inactive Date: Not reported  
 Create Date: 02/19/2004  
 Last Act Date: Not reported  
 Mailing Name: Not reported  
 Mailing Address: 7180 BROADWAY  
 Mailing Address 2: Not reported  
 Mailing City,State,Zip: LEMON GROVE, CA 91945  
 Owner Name: MILAD PAUL  
 Owner Address: 7180 BROADWAY  
 Owner Address 2: Not reported  
 Owner City,State,Zip: LEMON GROVE, CA 91945  
 Owner Phone: Not reported  
 Owner Fax: Not reported  
 Contact Name: KIM KWOK  
 Contact Address: 6520 CORPORATE DRIVE  
 Contact Address 2: Not reported  
 City,State,Zip: INDIANAPOLIS, IN 462780000  
 Contact Phone: Not reported  
 Contact Fax: Not reported  
 Facility Status: Active  
 Facility Type: PERMANENT  
 Category: FEDERAL  
 Latitude: 37.80459  
 Longitude: -122.23258

**NAICS:**  
 EPA ID: CAR000140244  
 Create Date: 2004-10-20 10:23:57.043  
 NAICS Code: 44711  
 NAICS Description: Gasoline Stations with Convenience Stores  
 Issued EPA ID Date: 2004-02-19 15:18:05.62000  
 Inactive Date: Not reported  
 Facility Name: SHELL OIL PRODUCTS US CC 135689  
 Facility Address: 3600 PARK BLVD  
 Facility Address 2: Not reported

Map ID  
Direction  
Distance  
Elevation

MAP FINDINGS

Site

Database(s)

EDR ID Number  
EPA ID Number

**SHELL OIL PRODUCTS US CC 135689 (Continued)**

**S113177043**

Facility City: OAKLAND  
Facility County: Not reported  
Facility State: CA  
Facility Zip: 946100000

**HAZNET:**

Name: SHELL OIL PRODUCTS US CC 135689  
Address: 3600 PARK BLVD  
Address 2: Not reported  
City, State, Zip: OAKLAND, CA 946100000  
Contact: Adam Estes  
Telephone: 3172917007  
Mailing Name: Not reported  
Mailing Address: PO BOX 3127

Year: 2011  
Gepaid: CAR000140244  
TSD EPA ID: CAD059494310  
CA Waste Code: 134 - Aqueous solution with total organic residues less than 10 percent  
Disposal Method: H141 - Storage, Bulking, And/Or Transfer Off Site--No Treatment/Reovery (H010-H129) Or (H131-H135)  
Tons: 0.336

Year: 2010  
Gepaid: CAR000140244  
TSD EPA ID: CAD097030993  
CA Waste Code: 512 - Other empty containers 30 gallons or more  
Disposal Method: H141 - Storage, Bulking, And/Or Transfer Off Site--No Treatment/Reovery (H010-H129) Or (H131-H135)  
Tons: 9

Year: 2010  
Gepaid: CAR000140244  
TSD EPA ID: CAD028409019  
CA Waste Code: 141 - Off-specification, aged or surplus inorganics  
Disposal Method: H141 - Storage, Bulking, And/Or Transfer Off Site--No Treatment/Reovery (H010-H129) Or (H131-H135)  
Tons: 0.00417

Year: 2010  
Gepaid: CAR000140244  
TSD EPA ID: CAD028409019  
CA Waste Code: 331 - Off-specification, aged or surplus organics  
Disposal Method: H061 - Fuel Blending Prior To Energy Recovery At Another Site  
Tons: 0.0033

Year: 2010  
Gepaid: CAR000140244  
TSD EPA ID: CAD097030993  
CA Waste Code: 181 - Other inorganic solid waste  
Disposal Method: H141 - Storage, Bulking, And/Or Transfer Off Site--No Treatment/Reovery (H010-H129) Or (H131-H135)  
Tons: 2

Year: 2010



Map ID  
Direction  
Distance  
Elevation

MAP FINDINGS

Site

Database(s)

EDR ID Number  
EPA ID Number

**SHELL OIL PRODUCTS US CC 135689 (Continued)**

**S113177043**

Gepaid: CAR000140244  
TSD EPA ID: CAD028409019  
CA Waste Code: 291 - Latex waste  
Disposal Method: H141 - Storage, Bulking, And/Or Transfer Off Site--No Treatment/Reovery (H010-H129) Or (H131-H135)  
Tons: 0.03336

Year: 2010  
Gepaid: CAR000140244  
TSD EPA ID: CAT080013352  
CA Waste Code: 134 - Aqueous solution with total organic residues less than 10 percent  
Disposal Method: H039 - Other Recovery Of Reclamation For Reuse Including Acid Regeneration, Organics Recovery Ect  
Tons: 2.94

Year: 2009  
Gepaid: CAR000140244  
TSD EPA ID: CAT080013352  
CA Waste Code: 134 - Aqueous solution with total organic residues less than 10 percent  
Disposal Method: H039 - Other Recovery Of Reclamation For Reuse Including Acid Regeneration, Organics Recovery Ect  
Tons: 1.26

Year: 2008  
Gepaid: CAR000140244  
TSD EPA ID: CAD008302903  
CA Waste Code: 352 - Other organic solids  
Disposal Method: H141 - Storage, Bulking, And/Or Transfer Off Site--No Treatment/Reovery (H010-H129) Or (H131-H135)  
Tons: 0.045

Year: 2004  
Gepaid: CAR000140244  
TSD EPA ID: CAD009466392  
CA Waste Code: 512 - Other empty containers 30 gallons or more  
Disposal Method: R01 - Recycler  
Tons: 1.5

[Click this hyperlink](#) while viewing on your computer to access 2 additional CA HAZNET: record(s) in the EDR Site Report.

Additional Info:

Year: 2011  
Gen EPA ID: CAR000140244

Shipment Date: 20111021  
Creation Date: 7/25/2012 18:30:17  
Receipt Date: 20111031  
Manifest ID: 007011088JJK  
Trans EPA ID: CAR000148338  
Trans Name: AMERICAN INTEGRATED SERVICES INC  
Trans 2 EPA ID: MAD039322250  
Trans 2 Name: CLEAN HARBORS ENV SERVICES  
TSDF EPA ID: CAD059494310

Map ID  
Direction  
Distance  
Elevation

MAP FINDINGS

Site

Database(s)

EDR ID Number  
EPA ID Number

**SHELL OIL PRODUCTS US CC 135689 (Continued)**

**S113177043**

Trans Name: CLEAN HARBORS OF SAN JOSE LLC  
TSDf Alt EPA ID: Not reported  
TSDf Alt Name: Not reported  
Waste Code Description: 134 - Aqueous solution with <10% total organic residues  
RCRA Code: D018  
Meth Code: H141 - Storage, Bulking, And/Or Transfer Off Site--No Treatment/Reovery (H010-H129) Or (H131-H135)  
Quantity Tons: 0.336  
Waste Quantity: 80  
Quantity Unit: G  
Additional Code 1: D001  
Additional Code 2: Not reported  
Additional Code 3: Not reported  
Additional Code 4: Not reported  
Additional Code 5: Not reported

Additional Info:

Year: 2010  
Gen EPA ID: CAR000140244

Shipment Date: 20101208  
Creation Date: 2/8/2011 18:30:30  
Receipt Date: 20101209  
Manifest ID: 004202976JJK  
Trans EPA ID: CAD981425853  
Trans Name: HOYT TRANSPORTATION INC  
Trans 2 EPA ID: Not reported  
Trans 2 Name: Not reported  
TSDf EPA ID: CAD097030993  
Trans Name: SIEMENS WATER TECHNOLOGIES COR  
TSDf Alt EPA ID: Not reported  
TSDf Alt Name: Not reported  
Waste Code Description: 512 - Other empty containers 30 gallons or more  
RCRA Code: Not reported  
Meth Code: H141 - Storage, Bulking, And/Or Transfer Off Site--No Treatment/Reovery (H010-H129) Or (H131-H135)  
Quantity Tons: 3  
Waste Quantity: 3  
Quantity Unit: T  
Additional Code 1: Not reported  
Additional Code 2: Not reported  
Additional Code 3: Not reported  
Additional Code 4: Not reported  
Additional Code 5: Not reported

Shipment Date: 20101208  
Creation Date: 2/8/2011 18:30:30  
Receipt Date: 20101209  
Manifest ID: 004202975JJK  
Trans EPA ID: CAD981425853  
Trans Name: HOYT TRANSPORTATION INC  
Trans 2 EPA ID: Not reported  
Trans 2 Name: Not reported  
TSDf EPA ID: CAD097030993  
Trans Name: SIEMENS WATER TECHNOLOGIES COR  
TSDf Alt EPA ID: Not reported  
TSDf Alt Name: Not reported

Map ID  
Direction  
Distance  
Elevation

MAP FINDINGS

Site

Database(s)

EDR ID Number  
EPA ID Number

**SHELL OIL PRODUCTS US CC 135689 (Continued)**

**S113177043**

Waste Code Description: 512 - Other empty containers 30 gallons or more  
RCRA Code: Not reported  
Meth Code: H141 - Storage, Bulking, And/Or Transfer Off Site--No Treatment/Reovery (H010-H129) Or (H131-H135)  
Quantity Tons: 3  
Waste Quantity: 3  
Quantity Unit: T  
Additional Code 1: Not reported  
Additional Code 2: Not reported  
Additional Code 3: Not reported  
Additional Code 4: Not reported  
Additional Code 5: Not reported

Shipment Date: 20101208  
Creation Date: 2/8/2011 18:30:30  
Receipt Date: 20101209  
Manifest ID: 004202974JJK  
Trans EPA ID: CAR000189431  
Trans Name: ADAMS SERVICES INC  
Trans 2 EPA ID: Not reported  
Trans 2 Name: Not reported  
TSDf EPA ID: CAD097030993  
Trans Name: SIEMENS WATER TECHNOLOGIES COR  
TSDf Alt EPA ID: Not reported  
TSDf Alt Name: Not reported  
Waste Code Description: 512 - Other empty containers 30 gallons or more  
RCRA Code: Not reported  
Meth Code: H141 - Storage, Bulking, And/Or Transfer Off Site--No Treatment/Reovery (H010-H129) Or (H131-H135)  
Quantity Tons: 3  
Waste Quantity: 3  
Quantity Unit: T  
Additional Code 1: Not reported  
Additional Code 2: Not reported  
Additional Code 3: Not reported  
Additional Code 4: Not reported  
Additional Code 5: Not reported

Shipment Date: 20101208  
Creation Date: 2/19/2011 18:30:18  
Receipt Date: 20101216  
Manifest ID: 004202978JJK  
Trans EPA ID: CAR000189431  
Trans Name: ADAMS SERVICES INC  
Trans 2 EPA ID: Not reported  
Trans 2 Name: Not reported  
TSDf EPA ID: CAD097030993  
Trans Name: SIEMENS WATER TECHNOLOGIES COR  
TSDf Alt EPA ID: Not reported  
TSDf Alt Name: Not reported  
Waste Code Description: 181 - Other inorganic solid waste Organics  
RCRA Code: Not reported  
Meth Code: H141 - Storage, Bulking, And/Or Transfer Off Site--No Treatment/Reovery (H010-H129) Or (H131-H135)  
Quantity Tons: 2  
Waste Quantity: 4000  
Quantity Unit: P

Map ID  
Direction  
Distance  
Elevation

MAP FINDINGS

Site

Database(s)

EDR ID Number  
EPA ID Number

**SHELL OIL PRODUCTS US CC 135689 (Continued)**

**S113177043**

Additional Code 1:	Not reported
Additional Code 2:	Not reported
Additional Code 3:	Not reported
Additional Code 4:	Not reported
Additional Code 5:	Not reported
Shipment Date:	20101202
Creation Date:	2/8/2011 18:30:30
Receipt Date:	20101203
Manifest ID:	004202973JJK
Trans EPA ID:	CAR000189431
Trans Name:	ADAMS SERVICES INC
Trans 2 EPA ID:	Not reported
Trans 2 Name:	Not reported
TSDf EPA ID:	CAT080013352
Trans Name:	DEMENNO/KERDOON
TSDf Alt EPA ID:	Not reported
TSDf Alt Name:	Not reported
Waste Code Description:	134 - Aqueous solution with <10% total organic residues
RCRA Code:	D018
Meth Code:	H039 - Other Recovery Of Reclamation For Reuse Including Acid Regeneration, Organics Recovery Ect
Quantity Tons:	2.94
Waste Quantity:	700
Quantity Unit:	G
Additional Code 1:	D001
Additional Code 2:	Not reported
Additional Code 3:	Not reported
Additional Code 4:	Not reported
Additional Code 5:	Not reported
Shipment Date:	20100119
Creation Date:	4/12/2010 18:30:39
Receipt Date:	20100122
Manifest ID:	005731264JJK
Trans EPA ID:	CAR000148338
Trans Name:	AMERICAN INTEGRATED SERVICES INC
Trans 2 EPA ID:	Not reported
Trans 2 Name:	Not reported
TSDf EPA ID:	CAD028409019
Trans Name:	CROSBY & OVERTON
TSDf Alt EPA ID:	Not reported
TSDf Alt Name:	Not reported
Waste Code Description:	291 - Latex waste
RCRA Code:	Not reported
Meth Code:	H141 - Storage, Bulking, And/Or Transfer Off Site--No Treatment/Reovery (H010-H129) Or (H131-H135)
Quantity Tons:	0.03336
Waste Quantity:	8
Quantity Unit:	G
Additional Code 1:	Not reported
Additional Code 2:	Not reported
Additional Code 3:	Not reported
Additional Code 4:	Not reported
Additional Code 5:	Not reported
Shipment Date:	20100119

Map ID  
Direction  
Distance  
Elevation

MAP FINDINGS

Site

Database(s)

EDR ID Number  
EPA ID Number

**SHELL OIL PRODUCTS US CC 135689 (Continued)**

**S113177043**

Creation Date: 4/12/2010 18:30:39  
Receipt Date: 20100122  
Manifest ID: 005731263JJK  
Trans EPA ID: CAR000148338  
Trans Name: AMERICAN INTEGRATED SERVICES INC  
Trans 2 EPA ID: Not reported  
Trans 2 Name: Not reported  
TSDf EPA ID: CAD028409019  
Trans Name: CROSBY & OVERTON  
TSDf Alt EPA ID: Not reported  
TSDf Alt Name: Not reported  
Waste Code Description: 331 - Off-specification, aged, or surplus organics  
RCRA Code: D001  
Meth Code: H061 - Fuel Blending Prior To Energy Recovery At Another Site  
Quantity Tons: 0.0033  
Waste Quantity: 1  
Quantity Unit: G  
Additional Code 1: Not reported  
Additional Code 2: Not reported  
Additional Code 3: Not reported  
Additional Code 4: Not reported  
Additional Code 5: Not reported

Shipment Date: 20100119  
Creation Date: 4/12/2010 18:30:39  
Receipt Date: 20100122  
Manifest ID: 005731265JJK  
Trans EPA ID: CAR000148338  
Trans Name: AMERICAN INTEGRATED SERVICES INC  
Trans 2 EPA ID: Not reported  
Trans 2 Name: Not reported  
TSDf EPA ID: CAD028409019  
Trans Name: CROSBY & OVERTON  
TSDf Alt EPA ID: Not reported  
TSDf Alt Name: Not reported  
Waste Code Description: 141 - Off-specification, aged, or surplus inorganics  
RCRA Code: Not reported  
Meth Code: H141 - Storage, Bulking, And/Or Transfer Off Site--No Treatment/Reovery (H010-H129) Or (H131-H135)  
Quantity Tons: 0.00417  
Waste Quantity: 1  
Quantity Unit: G  
Additional Code 1: Not reported  
Additional Code 2: Not reported  
Additional Code 3: Not reported  
Additional Code 4: Not reported  
Additional Code 5: Not reported

Additional Info:  
Year: 2009  
Gen EPA ID: CAR000140244

Shipment Date: 20090113  
Creation Date: 3/24/2009 18:30:28  
Receipt Date: 20090119  
Manifest ID: 000274911JJK  
Trans EPA ID: CAR000189431

Map ID  
Direction  
Distance  
Elevation

MAP FINDINGS

Site

Database(s)

EDR ID Number  
EPA ID Number

**SHELL OIL PRODUCTS US CC 135689 (Continued)**

**S113177043**

Trans Name: ADAMS SERVICES INC  
Trans 2 EPA ID: Not reported  
Trans 2 Name: Not reported  
TSDf EPA ID: CAT080013352  
Trans Name: DEMENNO/KERDOON  
TSDf Alt EPA ID: Not reported  
TSDf Alt Name: Not reported  
Waste Code Description: 134 - Aqueous solution with <10% total organic residues  
RCRA Code: D018  
Meth Code: H039 - Other Recovery Of Reclamation For Reuse Including Acid  
Regeneration, Organics Recovery Ect  
  
Quantity Tons: 1.26  
Waste Quantity: 300  
Quantity Unit: G  
Additional Code 1: D001  
Additional Code 2: Not reported  
Additional Code 3: Not reported  
Additional Code 4: Not reported  
Additional Code 5: Not reported

Additional Info:

Year: 2008  
Gen EPA ID: CAR000140244

Shipment Date: 20081008  
Creation Date: 11/17/2008 18:30:18  
Receipt Date: 20081010  
Manifest ID: 004521497JJK  
Trans EPA ID: CAR000148338  
Trans Name: AMERICAN INTEGRATED SERVICES INC  
Trans 2 EPA ID: Not reported  
Trans 2 Name: Not reported  
TSDf EPA ID: CAD008302903  
Trans Name: VEOLIA ES TECHNICAL SOLUTIONS  
TSDf Alt EPA ID: Not reported  
TSDf Alt Name: Not reported  
Waste Code Description: 352 - Other organic solids  
RCRA Code: D018  
Meth Code: H141 - Storage, Bulking, And/Or Transfer Off Site--No  
Treatment/Reovery (H010-H129) Or (H131-H135)  
  
Quantity Tons: 0.045  
Waste Quantity: 90  
Quantity Unit: P  
Additional Code 1: Not reported  
Additional Code 2: Not reported  
Additional Code 3: Not reported  
Additional Code 4: Not reported  
Additional Code 5: Not reported

Additional Info:

Year: 2004  
Gen EPA ID: CAR000140244  
  
Shipment Date: 20040826  
Creation Date: 1/4/2005 18:33:27  
Receipt Date: 20040826

Map ID  
Direction  
Distance  
Elevation

MAP FINDINGS

Site

Database(s)

EDR ID Number  
EPA ID Number

**SHELL OIL PRODUCTS US CC 135689 (Continued)**

**S113177043**

Manifest ID: 23570915  
Trans EPA ID: CAD982030173  
Trans Name: ECOLOGY CONTROL INDUSTRIES  
Trans 2 EPA ID: Not reported  
Trans 2 Name: Not reported  
TSDf EPA ID: CAD009466392  
Trans Name: ECOLOGY CONTROL INDUSTRIES  
TSDf Alt EPA ID: Not reported  
TSDf Alt Name: Not reported  
Waste Code Description: 512 - Other empty containers 30 gallons or more  
RCRA Code: NONE  
Meth Code: R01 - Recycler  
Quantity Tons: 1.5  
Waste Quantity: 3000  
Quantity Unit: P  
Additional Code 1: Not reported  
Additional Code 2: Not reported  
Additional Code 3: Not reported  
Additional Code 4: Not reported  
Additional Code 5: Not reported

Shipment Date: 20040816  
Creation Date: 1/4/2005 18:33:27  
Receipt Date: 20040825  
Manifest ID: 23608288  
Trans EPA ID: CAR000052803  
Trans Name: PHILIP TRANSPORTATION & REMEDIATION INC  
Trans 2 EPA ID: UTR000007708  
Trans 2 Name: SLT EXPRESS  
TSDf EPA ID: WAD991281767  
Trans Name: BURLINGTON ENVIRONMENTAL INC KENT  
TSDf Alt EPA ID: Not reported  
TSDf Alt Name: Not reported  
Waste Code Description: 352 - Other organic solids  
RCRA Code: NA  
Meth Code: R01 - Recycler  
Quantity Tons: 0.015  
Waste Quantity: 30  
Quantity Unit: P  
Additional Code 1: Not reported  
Additional Code 2: Not reported  
Additional Code 3: Not reported  
Additional Code 4: Not reported  
Additional Code 5: Not reported

Additional Info:  
Year: 2003  
Gen EPA ID: CAR000140244

Shipment Date: 20030320  
Creation Date: 8/29/2003 18:31:02  
Receipt Date: 20030403  
Manifest ID: 22252686  
Trans EPA ID: CAR000006098  
Trans Name: Not reported  
Trans 2 EPA ID: CAD982524480  
Trans 2 Name: Not reported

Map ID  
Direction  
Distance  
Elevation

MAP FINDINGS

Site

Database(s)

EDR ID Number  
EPA ID Number

**SHELL OIL PRODUCTS US CC 135689 (Continued)**

**S113177043**

TSDF EPA ID: CAD028409019  
Trans Name: Not reported  
TSDF Alt EPA ID: Not reported  
TSDF Alt Name: Not reported  
Waste Code Description: 352 - Other organic solids  
RCRA Code: D018  
Meth Code: H01 - Transfer Station  
Quantity Tons: 0.015  
Waste Quantity: 30  
Quantity Unit: P  
Additional Code 1: Not reported  
Additional Code 2: Not reported  
Additional Code 3: Not reported  
Additional Code 4: Not reported  
Additional Code 5: Not reported

**CK683**  
**SW**  
**< 1/8**  
**0.112 mi.**  
**591 ft.**

**SHELL #13-5689**  
**3600 PARK BOULEVARD**  
**OAKLAND, CA**  
**Site 13 of 19 in cluster CK**

**RGA LUST** **S114685958**  
**N/A**

**Actual:**  
**160 ft.**  
**Focus Map:**  
**8**

**RGA LUST:**  
Name: SHELL #13-5689  
Address: 3600 PARK BOULEVARD  
City: OAKLAND  
State: OAKLAND  
2006 SHELL #13-5689 3600 PARK BOULEVARD  
Name: SHELL #13-5689  
Address: 3600 PARK BOULEVARD  
City: OAKLAND  
State: OAKLAND  
2005 SHELL #13-5689 3600 PARK BOULEVARD

**CK684**  
**SW**  
**< 1/8**  
**0.112 mi.**  
**591 ft.**

**TEEBOB INC DBA PARK BLVD SHELL**  
**3600 PARK BLVD**  
**OAKLAND, CA 94610**  
**Site 14 of 19 in cluster CK**

**HWTS** **S124858739**  
**N/A**

**Actual:**  
**160 ft.**  
**Focus Map:**  
**8**

**HWTS:**  
Name: TEEBOB INC DBA PARK BLVD SHELL  
Address: 3600 PARK BLVD  
Address 2: Not reported  
City,State,Zip: OAKLAND, CA 94610  
EPA ID: CAL000303611  
Inactive Date: 06/30/2008  
Create Date: 02/21/2006  
Last Act Date: Not reported  
Mailing Name: Not reported  
Mailing Address: PO BOX 23152  
Mailing Address 2: Not reported  
Mailing City,State,Zip: PLEASANT HILL, CA 94523  
Owner Name: TEEBOB INC  
Owner Address: 3600 PARK BLVD  
Owner Address 2: Not reported



Map ID  
Direction  
Distance  
Elevation

MAP FINDINGS

Site

Database(s)

EDR ID Number  
EPA ID Number

**TEEBOB INC DBA PARK BLVD SHELL (Continued)**

**S124858739**

Owner City,State,Zip: OAKLAND, CA 94610  
Owner Phone: Not reported  
Owner Fax: Not reported  
Contact Name: TEENA SMITH  
Contact Address: 179 MAXINE DR  
Contact Address 2: Not reported  
City,State,Zip: PLEASANT HILL, CA 94523  
Contact Phone: Not reported  
Contact Fax: Not reported  
Facility Status: Inactive  
Facility Type: PERMANENT  
Category: STATE  
Latitude: 37.804417  
Longitude: -122.232985

**NAICS:**

EPA ID: CAL000303611  
Create Date: 2006-02-21 09:09:12.547  
NAICS Code: 44719  
NAICS Description: Other Gasoline Stations  
Issued EPA ID Date: 2006-02-21 09:09:12.50000  
Inactive Date: 2008-06-30 00:00:00  
Facility Name: TEEBOB INC DBA PARK BLVD SHELL  
Facility Address: 3600 PARK BLVD  
Facility Address 2: Not reported  
Facility City: OAKLAND  
Facility County: Not reported  
Facility State: CA  
Facility Zip: 94610

**CK685 SHELL #13-5689**  
**SW 3600 PARK**  
**< 1/8 OAKLAND, CA 94610**  
**0.112 mi.**  
**591 ft. Site 15 of 19 in cluster CK**

**FINDS 1023254232**  
**N/A**

**Actual:** FINDS:  
**160 ft.** Registry ID: 110065431278

**Focus Map:**  
**8** [Click Here for FRS Facility Detail Report:](#)

**Environmental Interest/Information System:**

The California Environmental Protection Agency (CalEPA) has recently implemented a new data warehouse system (nSite). This data warehouse combines and merges facility and site information from five different systems managed within CalEPA. The five systems are: California Environmental Reporting System (CERS), EnviroStor, GeoTracker, California Integrated Water Quality System (CIWQS), and Toxic Release Inventory (TRI).

[Click this hyperlink](#) while viewing on your computer to access additional FINDS: detail in the EDR Site Report.

Map ID  
Direction  
Distance  
Elevation

MAP FINDINGS

Site

Database(s)

EDR ID Number  
EPA ID Number

**CK686 SHELL #13-5689**  
**SW 3600 PARK**  
**< 1/8 OAKLAND, CA 94610**  
**0.112 mi.**  
**591 ft. Site 16 of 19 in cluster CK**

**LUST S107138449**  
**Cortese N/A**  
**CERS**

**Actual:**  
**160 ft.**

**Focus Map:**  
**8**

LUST:

Name: SHELL #13-5689  
Address: 3600 PARK  
City,State,Zip: OAKLAND, CA 94610  
Lead Agency: ALAMEDA COUNTY LOP  
Case Type: LUST Cleanup Site  
Geo Track: [http://geotracker.waterboards.ca.gov/profile\\_report.asp?global\\_id=T0600115417](http://geotracker.waterboards.ca.gov/profile_report.asp?global_id=T0600115417)  
Global Id: T0600115417  
Latitude: 37.804587  
Longitude: -122.232576  
Status: Completed - Case Closed  
Status Date: 11/21/2008  
Case Worker: Not reported  
RB Case Number: NA  
Local Agency: Not reported  
File Location: All Files are on GeoTracker or in the Local Agency Database  
Local Case Number: RO0002855  
Potential Media Affect: Soil  
Potential Contaminants of Concern: Gasoline  
EPA Region: 9  
Coordinate Source: Manual Entry on Screens  
Cuf Case: NO  
Quantity Released Gallons: 0  
Begin Date: 08/20/2004  
Leak Reported Date: 10/15/2004  
How Discovered: UST System Modification  
How Discovered Description: Not reported  
Discharge Source: Dispenser  
Discharge Cause: Not reported  
Stop Method: Other Means  
Stop Description: Not reported  
No Further Action Date: 11/21/2008  
CA Water Watershed Name: South Bay - East Bay Cities (204.20)  
Dwr Groundwater Subbasin Name: Santa Clara Valley - East Bay Plain (2-009.04)  
Disadvantaged Community: Not reported  
CA EnviroScreen 3 Score: 16-20%  
CA EnviroScreen 4 Score: 5-10%  
Military DOD Site: No  
Facility Project Subtype: Not reported  
RWQCB Region: SAN FRANCISCO BAY RWQCB (REGION 2)  
Site History: Not reported

LUST:

Global Id: T0600115417  
Contact Type: Regional Board Caseworker  
Contact Name: Regional Water Board  
Organization Name: SAN FRANCISCO BAY RWQCB (REGION 2)  
Address: 1515 CLAY ST SUITE 1400  
City: OAKLAND  
Email: Not reported  
Phone Number: Not reported

LUST:

Map ID  
Direction  
Distance  
Elevation

MAP FINDINGS

Site

Database(s)

EDR ID Number  
EPA ID Number

**SHELL #13-5689 (Continued)**

**S107138449**

Global Id: T0600115417  
Action Type: Other  
Date: 08/20/2004  
Action: Leak Discovery

Global Id: T0600115417  
Action Type: RESPONSE  
Date: 01/05/2011  
Action: Tank Removal Report / UST Sampling Report

Global Id: T0600115417  
Action Type: REMEDIATION  
Date: 09/09/9999  
Action: Not reported

Global Id: T0600115417  
Action Type: ENFORCEMENT  
Date: 01/05/2011  
Action: Staff Letter - #20110105

Global Id: T0600115417  
Action Type: Other  
Date: 10/15/2004  
Action: Leak Reported

Global Id: T0600115417  
Action Type: ENFORCEMENT  
Date: 08/26/2008  
Action: Technical Correspondence / Assistance / Other - #20080826

Global Id: T0600115417  
Action Type: ENFORCEMENT  
Date: 10/29/2008  
Action: Technical Correspondence / Assistance / Other - #20081029

Global Id: T0600115417  
Action Type: ENFORCEMENT  
Date: 09/18/2008  
Action: Technical Correspondence / Assistance / Other - #20080918

Global Id: T0600115417  
Action Type: ENFORCEMENT  
Date: 11/21/2008  
Action: Closure/No Further Action Letter - #20081121

**LUST:**

Global Id: T0600115417  
Status: Open - Case Begin Date  
Status Date: 08/20/2004

Global Id: T0600115417  
Status: Open - Site Assessment  
Status Date: 11/10/2004

Global Id: T0600115417  
Status: Open - Site Assessment  
Status Date: 01/03/2006

Map ID  
Direction  
Distance  
Elevation

MAP FINDINGS

Site

Database(s)

EDR ID Number  
EPA ID Number

**SHELL #13-5689 (Continued)**

**S107138449**

Global Id: T0600115417  
Status: Open - Verification Monitoring  
Status Date: 04/27/2006

Global Id: T0600115417  
Status: Completed - Case Closed  
Status Date: 11/21/2008

**CORTESE:**

Name: SHELL #13-5689  
Address: 3600 PARK  
City,State,Zip: OAKLAND, CA 94610  
Region: CORTESE  
Envirostor Id: Not reported  
Global ID: T0600115417  
Site/Facility Type: LUST CLEANUP SITE  
Cleanup Status: COMPLETED - CASE CLOSED  
Status Date: Not reported  
Site Code: Not reported  
Latitude: Not reported  
Longitude: Not reported  
Owner: Not reported  
Enf Type: Not reported  
Swat R: Not reported  
Flag: active  
Order No: Not reported  
Waste Discharge System No: Not reported  
Effective Date: Not reported  
Region 2: Not reported  
WID Id: Not reported  
Solid Waste Id No: Not reported  
Waste Management Uit Name: Not reported  
File Name: Active Open

**CERS:**

Name: SHELL #13-5689  
Address: 3600 PARK  
City,State,Zip: OAKLAND, CA 94610  
Site ID: 684709  
CERS ID: T0600115417  
CERS Description: Leaking Underground Storage Tank Cleanup Site

**Affiliation:**

Affiliation Type Desc: Regional Board Caseworker  
Entity Name: Regional Water Board - SAN FRANCISCO BAY RWQCB (REGION 2)  
Entity Title: Not reported  
Affiliation Address: 1515 CLAY ST SUITE 1400  
Affiliation City: OAKLAND  
Affiliation State: CA  
Affiliation Country: Not reported  
Affiliation Zip: Not reported  
Affiliation Phone: ,

Map ID  
Direction  
Distance  
Elevation

MAP FINDINGS

Site

Database(s)

EDR ID Number  
EPA ID Number

**CK687**     **TEE BOB INC**  
**SW**        **3600 PARK BLVD**  
**< 1/8**      **OAKLAND, CA 94610**  
**0.112 mi.**  
**591 ft.**     **Site 17 of 19 in cluster CK**

**EDR Hist Auto**     **1021127060**  
                                 **N/A**

**Actual:**        EDR Hist Auto  
**160 ft.**

**Focus Map:**  
**8**

Year:	Name:	Type:
1969	FOREST DAVID F	Gasoline Service Stations
1970	FOREST DAVID F	Gasoline Service Stations
1971	CHRISTIAN CHRIS	Gasoline Service Stations
1972	CHRISTIAN CHRIS	Gasoline Service Stations
1973	C & H SHELL SERVICE	Gasoline Service Stations
1974	C & H SHELL SERVICE	Gasoline Service Stations
1975	SHELL OIL CO	Gasoline Service Stations
1976	SHELL OIL CO	Gasoline Service Stations
1977	SHELL OIL CO	Gasoline Service Stations
1987	TEE BOB INC	Gasoline Service Stations
1988	TEE BOB INC	Gasoline Service Stations
1989	TEE BOB INC	Gasoline Service Stations, NEC
1990	TEE BOB INC	Gasoline Service Stations, NEC
1991	TEE BOB INC	Gasoline Service Stations, NEC
1992	TEE BOB INC	Gasoline Service Stations, NEC
1993	TEE BOB INC	Gasoline Service Stations, NEC
1994	TEE BOB INC	Gasoline Service Stations, NEC
1995	TEE BOB INC	Gasoline Service Stations, NEC
1996	TEE BOB INC	Gasoline Service Stations, NEC
1997	TEE BOB INC	Gasoline Service Stations, NEC
1998	TEE BOB INC	Gasoline Service Stations, NEC
1999	TEE BOB INC	Gasoline Service Stations, NEC
2000	TEE BOB INC	Gasoline Service Stations, NEC
2001	TEE BOB INC	Gasoline Service Stations, NEC
2002	TEE BOB INC	Gasoline Service Stations, NEC
2003	TEE BOB INC	Gasoline Service Stations, NEC
2004	TEE BOB INC	Gasoline Service Stations, NEC
2005	TEE BOB INC	Gasoline Service Stations, NEC
2006	TEE BOB INC	Gasoline Service Stations, NEC
2007	TEE BOB INC	Gasoline Service Stations, NEC
2008	TEE BOB INC	Gasoline Service Stations, NEC
2009	TEE BOB INC	Gasoline Service Stations, NEC

**CK688**     **PARK BLVD SHELL 2**  
**SW**        **3600 PARK BLVD**  
**< 1/8**      **OAKLAND, CA 94610**  
**0.112 mi.**  
**591 ft.**     **Site 18 of 19 in cluster CK**

**HIST UST**     **U001599358**  
                                 **N/A**

**Actual:**  
**160 ft.**

**HIST UST:**

**Focus Map:**  
**8**

Name:	PARK BLVD SHELL 2
Address:	3600 PARK BLVD
City,State,Zip:	OAKLAND, CA 94610
File Number:	00036329
URL:	<a href="https://documents.geotracker.waterboards.ca.gov/ustpdfs/pdf/00036329.pdf">https://documents.geotracker.waterboards.ca.gov/ustpdfs/pdf/00036329.pdf</a>
Region:	STATE
Facility ID:	00000006832
Facility Type:	Gas Station
Other Type:	Not reported
Contact Name:	RBT & KUBA SMITH
Telephone:	4158342158

Map ID  
Direction  
Distance  
Elevation

MAP FINDINGS

Site

Database(s)

EDR ID Number  
EPA ID Number

**PARK BLVD SHELL 2 (Continued)**

**U001599358**

Owner Name: SHELL OIL COMPANY  
Owner Address: P.O. BOX 4848  
Owner City,St,Zip: ANAHEIM, CA 92803  
Total Tanks: 0003

Tank Num: 001  
Container Num: 1  
Year Installed: 1979  
Tank Capacity: 00010000  
Tank Used for: PRODUCT  
Type of Fuel: PREMIUM  
Container Construction Thickness: 1/4  
Leak Detection: Stock Inventor, Groundwater Monitoring Well, 10

Tank Num: 002  
Container Num: 2  
Year Installed: 1979  
Tank Capacity: 00010000  
Tank Used for: PRODUCT  
Type of Fuel: REGULAR  
Container Construction Thickness: 1/4  
Leak Detection: Stock Inventor, Groundwater Monitoring Well, 10

Tank Num: 003  
Container Num: 3  
Year Installed: 1979  
Tank Capacity: 00010000  
Tank Used for: PRODUCT  
Type of Fuel: UNLEADED  
Container Construction Thickness: 1/4  
Leak Detection: Stock Inventor, Groundwater Monitoring Well, 10

[Click here for Geo Tracker PDF:](#)

**CK689**  
**SW**  
**< 1/8**  
**0.112 mi.**  
**591 ft.**

**SERVICE STATION - SAP 135689**  
**3600 PARK BLV D**  
**OAKLAND, CA 94610**  
**Site 19 of 19 in cluster CK**

**RCRA-LQG 1014387062**  
**CAR000140244**

**Actual:**  
**160 ft.**  
**Focus Map:**  
**8**

RCRA Listings:  
Date Form Received by Agency: 20100603  
Handler Name: Service Station - Sap 135689  
Handler Address: 3600 PARK BLV D  
Handler City,State,Zip: OAKLAND, CA 94610  
EPA ID: CAR000140244  
Contact Name: DON F WISDOM  
Contact Address: P O BOX 3127  
Contact City,State,Zip: HOUSTON, TX 77253  
Contact Telephone: 713-241-7011 x7011  
Contact Fax: Not reported  
Contact Email: DON.F.WISDOM@SHELL.COM  
Contact Title: RDC  
EPA Region: 09  
Land Type: Private  
Federal Waste Generator Description: Large Quantity Generator  
Non-Notifier: Not reported  
Biennial Report Cycle: 2009

Map ID  
Direction  
Distance  
Elevation

MAP FINDINGS

Site

Database(s)

EDR ID Number  
EPA ID Number

**SERVICE STATION - SAP 135689 (Continued)**

**1014387062**

Accessibility:	Not reported
Active Site Indicator:	Handler Activities
State District Owner:	Not reported
State District:	Not reported
Mailing Address:	P O BOX 3127
Mailing City,State,Zip:	HOUSTON, TX 77253
Owner Name:	Equilon Ent Llc/ Dba Shell Oil Prod Us
Owner Type:	Private
Operator Name:	Equilon Ent Llc/ Dba Shell Oil Prod Us
Operator Type:	Private
Short-Term Generator Activity:	No
Importer Activity:	No
Mixed Waste Generator:	No
Transporter Activity:	No
Transfer Facility Activity:	No
Recycler Activity with Storage:	No
Small Quantity On-Site Burner Exemption:	No
Smelting Melting and Refining Furnace Exemption:	No
Underground Injection Control:	No
Off-Site Waste Receipt:	No
Universal Waste Indicator:	No
Universal Waste Destination Facility:	No
Federal Universal Waste:	No
Active Site State-Reg Handler:	---
Federal Facility Indicator:	Not reported
Hazardous Secondary Material Indicator:	N
Sub-Part K Indicator:	Not reported
2018 GPRC Permit Baseline:	Not on the Baseline
2018 GPRC Renewals Baseline:	Not on the Baseline
202 GPRC Corrective Action Baseline:	No
Subject to Corrective Action Universe:	No
Non-TSDFs Where RCRA CA has Been Imposed Universe:	No
Corrective Action Priority Ranking:	No NCAPS ranking
Environmental Control Indicator:	No
Institutional Control Indicator:	No
Human Exposure Controls Indicator:	N/A
Groundwater Controls Indicator:	N/A
Significant Non-Complier Universe:	No
Unaddressed Significant Non-Complier Universe:	No
Addressed Significant Non-Complier Universe:	No
Significant Non-Complier With a Compliance Schedule Universe:	No
Financial Assurance Required:	Not reported
Handler Date of Last Change:	20101006
Recognized Trader-Importer:	No
Recognized Trader-Exporter:	No
Importer of Spent Lead Acid Batteries:	No
Exporter of Spent Lead Acid Batteries:	No
Recycler Activity Without Storage:	No
Manifest Broker:	No
Sub-Part P Indicator:	No

Biennial: List of Years

Year: 2009

[Click Here for Biennial Reporting System Data:](#)

Map ID  
Direction  
Distance  
Elevation

MAP FINDINGS

Site

Database(s)

EDR ID Number  
EPA ID Number

**SERVICE STATION - SAP 135689 (Continued)**

**1014387062**

Hazardous Waste Summary:

Waste Code: D001  
Waste Description: Ignitable Waste

Waste Code: D018  
Waste Description: Benzene

Handler - Owner Operator:

Owner/Operator Indicator: Owner  
Owner/Operator Name: EQUILON ENT LLC/ DBA SHELL OIL PROD US  
Legal Status: Private  
Date Became Current: 19980801  
Date Ended Current: Not reported  
Owner/Operator Address: P O BOX 3127  
Owner/Operator City,State,Zip: HOUSTON, TX 77253  
Owner/Operator Telephone: Not reported  
Owner/Operator Telephone Ext: Not reported  
Owner/Operator Fax: Not reported  
Owner/Operator Email: Not reported

Owner/Operator Indicator: Owner  
Owner/Operator Name: EQUILON ENTERPRISES LLC  
Legal Status: Private  
Date Became Current: 19910108  
Date Ended Current: Not reported  
Owner/Operator Address: Not reported  
Owner/Operator City,State,Zip: Not reported  
Owner/Operator Telephone: Not reported  
Owner/Operator Telephone Ext: Not reported  
Owner/Operator Fax: Not reported  
Owner/Operator Email: Not reported

Owner/Operator Indicator: Operator  
Owner/Operator Name: TEEBOB INC  
Legal Status: Private  
Date Became Current: 20001201  
Date Ended Current: Not reported  
Owner/Operator Address: Not reported  
Owner/Operator City,State,Zip: Not reported  
Owner/Operator Telephone: Not reported  
Owner/Operator Telephone Ext: Not reported  
Owner/Operator Fax: Not reported  
Owner/Operator Email: Not reported

Owner/Operator Indicator: Operator  
Owner/Operator Name: EQUILON ENT LLC/ DBA SHELL OIL PROD US  
Legal Status: Private  
Date Became Current: 19980801  
Date Ended Current: Not reported  
Owner/Operator Address: Not reported  
Owner/Operator City,State,Zip: Not reported  
Owner/Operator Telephone: Not reported  
Owner/Operator Telephone Ext: Not reported  
Owner/Operator Fax: Not reported  
Owner/Operator Email: Not reported



Map ID  
Direction  
Distance  
Elevation

MAP FINDINGS

Site

Database(s)

EDR ID Number  
EPA ID Number

**SERVICE STATION - SAP 135689 (Continued)**

**1014387062**

Historic Generators:

Receive Date: 20100603  
Handler Name: SERVICE STATION - SAP 135689  
Federal Waste Generator Description: Large Quantity Generator  
State District Owner: Not reported  
Large Quantity Handler of Universal Waste: No  
Recognized Trader Importer: No  
Recognized Trader Exporter: No  
Spent Lead Acid Battery Importer: No  
Spent Lead Acid Battery Exporter: No  
Current Record: Yes  
Non Storage Recycler Activity: Not reported  
Electronic Manifest Broker: Not reported

Receive Date: 20030130  
Handler Name: RETAIL SHELL SERVICE STATION  
Federal Waste Generator Description: Small Quantity Generator  
State District Owner: Not reported  
Large Quantity Handler of Universal Waste: No  
Recognized Trader Importer: No  
Recognized Trader Exporter: No  
Spent Lead Acid Battery Importer: No  
Spent Lead Acid Battery Exporter: No  
Current Record: No  
Non Storage Recycler Activity: Not reported  
Electronic Manifest Broker: Not reported

List of NAICS Codes and Descriptions:

NAICS Code: 44711  
NAICS Description: GASOLINE STATIONS WITH CONVENIENCE STORES

Facility Has Received Notices of Violations:

Violations: No Violations Found

Evaluation Action Summary:

Evaluations: No Evaluations Found

**CY690 CLIFF COOPER**  
**SE 4343 ARDEN PL**  
**< 1/8 OAKLAND, CA 94602**  
**0.112 mi.**  
**591 ft. Site 5 of 13 in cluster CY**

**FINDS 1026452213**  
**N/A**

**Actual: FINDS:**  
**373 ft. Registry ID: 110070810782**

**Focus Map: 9**  
[Click Here for FRS Facility Detail Report:](#)

Environmental Interest/Information System:

The Resource Conservation and Recovery Act Information System (RCRAInfo) is EPA's comprehensive information system in support of the Resource Conservation and Recovery Act (RCRA) of 1976 and the Hazardous and Solid Waste Amendments (HSWA) of 1984. It tracks many types of information about generators, transporters, treaters, storers, and disposers of hazardous waste.

Map ID  
Direction  
Distance  
Elevation

MAP FINDINGS

Site

Database(s)

EDR ID Number  
EPA ID Number

CLIFF COOPER (Continued)

1026452213

[Click this hyperlink](#) while viewing on your computer to access additional FINDS: detail in the EDR Site Report.

CY691  
SE  
< 1/8  
0.112 mi.  
591 ft.

CLIFF COOPER  
4343 ARDEN PL  
OAKLAND, CA 94602  
Site 6 of 13 in cluster CY

HWTS S126377513  
HAZNET N/A

Actual:  
373 ft.

Focus Map:  
9

HWTS:  
Name: CLIFF COOPER  
Address: 4343 ARDEN PL  
Address 2: Not reported  
City,State,Zip: OAKLAND, CA 94602  
EPA ID: CAC003063832  
Inactive Date: 07/20/2020  
Create Date: 04/20/2020  
Last Act Date: Not reported  
Mailing Name: Not reported  
Mailing Address: 4343 ARDEN PL  
Mailing Address 2: Not reported  
Mailing City,State,Zip: OAKLAND, CA 94602  
Owner Name: CLIFF COOPER  
Owner Address: 4343 ARDEN PL  
Owner Address 2: Not reported  
Owner City,State,Zip: OAKLAND, CA 94602  
Owner Phone: Not reported  
Owner Fax: Not reported  
Contact Name: CLIFF COOPER  
Contact Address: 4343 ARDEN PL  
Contact Address 2: Not reported  
City,State,Zip: OAKLAND, CA 94602  
Contact Phone: Not reported  
Contact Fax: Not reported  
Facility Status: Inactive  
Facility Type: TEMPORARY  
Category: STATE  
Latitude: 37.812159  
Longitude: -122.2122195

HAZNET:  
Name: CLIFF COOPER  
Address: 4343 ARDEN PL  
Address 2: Not reported  
City,State,Zip: OAKLAND, CA 94602  
Contact: CLIFF COOPER  
Telephone: 5106976538  
Mailing Name: Not reported  
Mailing Address: 4343 ARDEN PL

Year: 2020  
Gepaid: CAC003063832  
TSD EPA ID: CAD982042475  
CA Waste Code: 151 - Asbestos containing waste  
Disposal Method: H132 - Landfill Or Surface Impoundment That Will Be Closed As Landfill( To Include On-Site Treatment And/Or Stabilization)  
Tons: 0.23

Map ID  
Direction  
Distance  
Elevation

MAP FINDINGS

Site

Database(s)

EDR ID Number  
EPA ID Number

**CLIFF COOPER (Continued)**

**S126377513**

Additional Info:

Year: 2020  
Gen EPA ID: CAC003063832  
  
Shipment Date: 4/29/2020  
Creation Date: 6/4/2020  
Receipt Date: 5/14/2020  
Manifest ID: 019647305JJK  
Trans EPA ID: CAL000160111  
Trans Name: ALLIANCE ENVIRONMENTAL GROUP  
Trans 2 EPA ID: CAR000049064  
Trans 2 Name: E C T I  
TSDf EPA ID: CAD982042475  
Trans Name: RECOLOGY HAY ROAD  
TSDf Alt EPA ID: Not reported  
TSDf Alt Name: Not reported  
Waste Code Description: 151 - Asbestos-containing waste  
RCRA Code: Not reported  
Meth Code: H132 - Landfill Or Surface Impoundment That Will Be Closed As Landfill( To Include On-Site Treatment And/Or Stabilization)  
  
Quantity Tons: 0.23  
Waste Quantity: 1  
Quantity Unit: Y  
Additional Code 1: Not reported  
Additional Code 2: Not reported  
Additional Code 3: Not reported  
Additional Code 4: Not reported  
Additional Code 5: Not reported

Detail Two:

Year: 2020  
EM Manifest ID: 5dcb48c0-099c-4e94-a9ab-7ea235d20ee2  
Shipment Date: 4/29/2020  
Receipt Date: 5/14/2020  
Manifest Number: 019647305JJK  
Generator EPA ID: CAC003063832  
Name: CLIFF COOPER  
Address: 4343 ARDEN PL  
Address 2: Not reported  
City: OAKLAND  
Zip: 94602  
Telephone: 800-451-8346  
Contact: CLIFF COOPER  
Contact Telephone: 510-697-6538  
Transporter 1 EPA ID: CAL000160111  
Transporter 1 Emergency Number: Not reported  
Transporter 2 EPA ID: CAR000049064  
Transporter 2 Emergency Number: Not reported  
TSDf EPA ID: CAD982042475  
TSDf Name: RECOLOGY HAY ROAD  
TSDf Address 1: HAY RD  
TSDf Address 2: Not reported  
TSDf City: VACAVILLE  
TSDf Zip: 95687  
TSDf Telephone: Not reported

Map ID  
 Direction  
 Distance  
 Elevation

MAP FINDINGS

Site

Database(s)

EDR ID Number  
 EPA ID Number

**CLIFF COOPER (Continued)**

**S126377513**

State:  
 Year: 2020  
 EM Manifest ID: 5dcb48c0-099c-4e94-a9ab-7ea235d20ee2  
 Generator EPA ID: CAC003063832  
 Shipment Date: 2020-04-29  
 Manifest Number: 019647305JJK  
 Line Number: 1  
 Method Code: H132  
 Quantity Tons: 0.23000  
 Quantity Waste: 1.000000  
 Quantity Unit: Y  
 Number of Containers: 13  
 Type of Container: Burlap, cloth, paper, or plastic bags  
 Quantity Type: Cubic Yards  
 State Code: 151

**CY692**     **CLIFF COOPER**  
**SE**        **4343 ARDEN PL**  
**< 1/8**     **OAKLAND, CA 94602**  
**0.112 mi.**  
**591 ft.**     **Site 7 of 13 in cluster CY**

**ECHO**     **1026217742**  
**N/A**

**Actual:**     **ECHO:**  
**373 ft.**        Envid: 1026217742  
**Focus Map:**     Registry ID: 110070810782  
**9**                DFR URL: <http://echo.epa.gov/detailed-facility-report?fid=110070810782>  
                     Name: CLIFF COOPER  
                     Address: 4343 ARDEN PL  
                     City,State,Zip: OAKLAND, CA 94602

**CY693**     **CLIFF COOPER**  
**SE**        **4343 ARDEN PL**  
**< 1/8**     **OAKLAND, CA 94602**  
**0.112 mi.**  
**591 ft.**     **Site 8 of 13 in cluster CY**

**RCRA NonGen / NLR**     **1026163825**  
**CAC003063832**

**Actual:**     **RCRA Listings:**  
**373 ft.**        Date Form Received by Agency: 20200420  
**Focus Map:**     Handler Name: Cliff Cooper  
**9**                Handler Address: 4343 ARDEN PL  
                     Handler City,State,Zip: OAKLAND, CA 94602  
                     EPA ID: CAC003063832  
                     Contact Name: CLIFF COOPER  
                     Contact Address: 4343 ARDEN PL  
                     Contact City,State,Zip: OAKLAND, CA 94602  
                     Contact Telephone: 510-697-6538  
                     Contact Fax: Not reported  
                     Contact Email: SHACARRAHENDERSON@ALLIANCE-ENVIRO.COM  
                     Contact Title: Not reported  
                     EPA Region: 09  
                     Land Type: Not reported  
                     Federal Waste Generator Description: Not a generator, verified  
                     Non-Notifier: Not reported  
                     Biennial Report Cycle: Not reported  
                     Accessibility: Not reported

Map ID  
 Direction  
 Distance  
 Elevation

MAP FINDINGS

Site

Database(s)

EDR ID Number  
 EPA ID Number

**CLIFF COOPER (Continued)**

**1026163825**

Active Site Indicator:	Not reported
State District Owner:	Not reported
State District:	Not reported
Mailing Address:	4343 ARDEN PL
Mailing City,State,Zip:	OAKLAND, CA 94602
Owner Name:	Cliff Cooper
Owner Type:	Other
Operator Name:	Cliff Cooper
Operator Type:	Other
Short-Term Generator Activity:	No
Importer Activity:	No
Mixed Waste Generator:	No
Transporter Activity:	No
Transfer Facility Activity:	No
Recycler Activity with Storage:	No
Small Quantity On-Site Burner Exemption:	No
Smelting Melting and Refining Furnace Exemption:	No
Underground Injection Control:	No
Off-Site Waste Receipt:	No
Universal Waste Indicator:	No
Universal Waste Destination Facility:	No
Federal Universal Waste:	No
Active Site State-Reg Handler:	---
Federal Facility Indicator:	Not reported
Hazardous Secondary Material Indicator:	N
Sub-Part K Indicator:	Not reported
2018 GPRA Permit Baseline:	Not on the Baseline
2018 GPRA Renewals Baseline:	Not on the Baseline
202 GPRA Corrective Action Baseline:	No
Subject to Corrective Action Universe:	No
Non-TSDFs Where RCRA CA has Been Imposed Universe:	No
Corrective Action Priority Ranking:	No NCAPS ranking
Environmental Control Indicator:	No
Institutional Control Indicator:	No
Human Exposure Controls Indicator:	N/A
Groundwater Controls Indicator:	N/A
Significant Non-Complier Universe:	No
Unaddressed Significant Non-Complier Universe:	No
Addressed Significant Non-Complier Universe:	No
Significant Non-Complier With a Compliance Schedule Universe:	No
Financial Assurance Required:	Not reported
Handler Date of Last Change:	20200424
Recognized Trader-Importer:	No
Recognized Trader-Exporter:	No
Importer of Spent Lead Acid Batteries:	No
Exporter of Spent Lead Acid Batteries:	No
Recycler Activity Without Storage:	No
Manifest Broker:	No
Sub-Part P Indicator:	No

Handler - Owner Operator:

Owner/Operator Indicator:	Operator
Owner/Operator Name: CLIFF COOPER	
Legal Status:	Other
Date Became Current:	Not reported
Date Ended Current:	Not reported

Map ID  
Direction  
Distance  
Elevation

MAP FINDINGS

Site

Database(s)

EDR ID Number  
EPA ID Number

**CLIFF COOPER (Continued)**

**1026163825**

Owner/Operator Address: 4343 ARDEN PL  
Owner/Operator City,State,Zip: OAKLAND, CA 94602  
Owner/Operator Telephone: 510-697-6538  
Owner/Operator Telephone Ext: Not reported  
Owner/Operator Fax: Not reported  
Owner/Operator Email: Not reported

Owner/Operator Indicator: Owner  
Owner/Operator Name: CLIFF COOPER  
Legal Status: Other  
Date Became Current: Not reported  
Date Ended Current: Not reported  
Owner/Operator Address: 4343 ARDEN PL  
Owner/Operator City,State,Zip: OAKLAND, CA 94602  
Owner/Operator Telephone: 510-697-6538  
Owner/Operator Telephone Ext: Not reported  
Owner/Operator Fax: Not reported  
Owner/Operator Email: Not reported

Historic Generators:  
Receive Date: 20200420  
Handler Name: CLIFF COOPER  
Federal Waste Generator Description: Not a generator, verified  
State District Owner: Not reported  
Large Quantity Handler of Universal Waste: No  
Recognized Trader Importer: No  
Recognized Trader Exporter: No  
Spent Lead Acid Battery Importer: No  
Spent Lead Acid Battery Exporter: No  
Current Record: Yes  
Non Storage Recycler Activity: Not reported  
Electronic Manifest Broker: Not reported

List of NAICS Codes and Descriptions:  
NAICS Code: 56299  
NAICS Description: ALL OTHER WASTE MANAGEMENT SERVICES

Facility Has Received Notices of Violations:  
Violations: No Violations Found

Evaluation Action Summary:  
Evaluations: No Evaluations Found

**DG694**     **ANDREW LITTLE**  
**SE**         **8000 SHEPHERD CANYON ROAD**  
**< 1/8**      **OAKLAND, CA 94611**  
**0.112 mi.**  
**591 ft.**     **Site 1 of 4 in cluster DG**

**ECHO**     **1027243841**  
              **N/A**

**Actual:**         **ECHO:**  
**1117 ft.**         **Envid:**             1027243841  
**Focus Map:**     **Registry ID:**       110071267697  
**6**                 **DFR URL:**         <http://echo.epa.gov/detailed-facility-report?fid=110071267697>  
                      **Name:**             ANDREW LITTLE  
                      **Address:**          8000 SHEPHERD CANYON ROAD

Map ID  
 Direction  
 Distance  
 Elevation

MAP FINDINGS

Site

Database(s)

EDR ID Number  
 EPA ID Number

**ANDREW LITTLE (Continued)**

**1027243841**

City,State,Zip: OAKLAND, CA 94611

**DG695**  
**SE**  
 < 1/8  
 0.112 mi.  
 591 ft.

**ANDREW LITTLE**  
**8000 SHEPHERD CANYON ROAD**  
**OAKLAND, CA 94611**

**FINDS 1027284177**  
**N/A**

**Site 2 of 4 in cluster DG**

**Actual:**  
**1117 ft.**

**FINDS:**  
 Registry ID: 110071267697

**Focus Map:**  
**6**

Click Here for FRS Facility Detail Report:

Environmental Interest/Information System:

The Resource Conservation and Recovery Act Information System (RCRAInfo) is EPA's comprehensive information system in support of the Resource Conservation and Recovery Act (RCRA) of 1976 and the Hazardous and Solid Waste Amendments (HSWA) of 1984. It tracks many types of information about generators, transporters, treaters, storers, and disposers of hazardous waste.

Click this hyperlink while viewing on your computer to access additional FINDS: detail in the EDR Site Report.

**DG696**  
**SE**  
 < 1/8  
 0.112 mi.  
 591 ft.

**ANDREW LITTLE**  
**8000 SHEPHERD CANYON ROAD**  
**OAKLAND, CA 94611**

**RCRA NonGen / NLR 1027209782**  
**CAC003174104**

**Site 3 of 4 in cluster DG**

**Actual:**  
**1117 ft.**

**RCRA Listings:**  
 Date Form Received by Agency:

20220502

**Focus Map:**  
**6**

Handler Name:  
 Handler Address:  
 Handler City,State,Zip:  
 EPA ID:  
 Contact Name:  
 Contact Address:  
 Contact City,State,Zip:  
 Contact Telephone:  
 Contact Fax:  
 Contact Email:  
 Contact Title:  
 EPA Region:  
 Land Type:  
 Federal Waste Generator Description:  
 Non-Notifier:  
 Biennial Report Cycle:  
 Accessibility:  
 Active Site Indicator:  
 State District Owner:  
 State District:  
 Mailing Address:  
 Mailing City,State,Zip:  
 Owner Name:  
 Owner Type:  
 Operator Name:  
 Operator Type:

Andrew Little  
 8000 SHEPHERD CANYON ROAD  
 OAKLAND, CA 94611  
 CAC003174104  
 ANDREW LITTLE  
 8000 SHEPHERD CANYON ROAD  
 OAKLAND, CA 94611  
 734-904-4717  
 Not reported  
 GISELLE.ESPIRITU@SYNERGYCOMPANIES.ORG  
 Not reported  
 09  
 Not reported  
 Not a generator, verified  
 Not reported  
 Not reported  
 Not reported  
 Not reported  
 Not reported  
 Not reported  
 Not reported  
 8000 SHEPHERD CANYON ROAD  
 OAKLAND, CA 94611  
 Andrew Little  
 Other  
 Andrew Little  
 Other

Map ID  
 Direction  
 Distance  
 Elevation

MAP FINDINGS

Site

Database(s)

EDR ID Number  
 EPA ID Number

**ANDREW LITTLE (Continued)**

**1027209782**

Short-Term Generator Activity:	No
Importer Activity:	No
Mixed Waste Generator:	No
Transporter Activity:	No
Transfer Facility Activity:	No
Recycler Activity with Storage:	No
Small Quantity On-Site Burner Exemption:	No
Smelting Melting and Refining Furnace Exemption:	No
Underground Injection Control:	No
Off-Site Waste Receipt:	No
Universal Waste Indicator:	No
Universal Waste Destination Facility:	No
Federal Universal Waste:	No
Active Site State-Reg Handler:	---
Federal Facility Indicator:	Not reported
Hazardous Secondary Material Indicator:	N
Sub-Part K Indicator:	Not reported
2018 GPRA Permit Baseline:	Not on the Baseline
2018 GPRA Renewals Baseline:	Not on the Baseline
202 GPRA Corrective Action Baseline:	No
Subject to Corrective Action Universe:	No
Non-TSDFs Where RCRA CA has Been Imposed Universe:	No
Corrective Action Priority Ranking:	No NCAPS ranking
Environmental Control Indicator:	No
Institutional Control Indicator:	No
Human Exposure Controls Indicator:	N/A
Groundwater Controls Indicator:	N/A
Significant Non-Complier Universe:	No
Unaddressed Significant Non-Complier Universe:	No
Addressed Significant Non-Complier Universe:	No
Significant Non-Complier With a Compliance Schedule Universe:	No
Financial Assurance Required:	Not reported
Handler Date of Last Change:	20220504
Recognized Trader-Importer:	No
Recognized Trader-Exporter:	No
Importer of Spent Lead Acid Batteries:	No
Exporter of Spent Lead Acid Batteries:	No
Recycler Activity Without Storage:	No
Manifest Broker:	No
Sub-Part P Indicator:	No

Handler - Owner Operator:

Owner/Operator Indicator:	Owner
Owner/Operator Name: ANDREW LITTLE	
Legal Status:	Other
Date Became Current:	Not reported
Date Ended Current:	Not reported
Owner/Operator Address:	8000 SHEPHERD CANYON ROAD
Owner/Operator City,State,Zip:	OAKLAND, CA 94611
Owner/Operator Telephone:	734-904-4717
Owner/Operator Telephone Ext:	Not reported
Owner/Operator Fax:	Not reported
Owner/Operator Email:	Not reported

Owner/Operator Indicator:	Operator
Owner/Operator Name: ANDREW LITTLE	



Map ID  
Direction  
Distance  
Elevation

MAP FINDINGS

Site

Database(s)

EDR ID Number  
EPA ID Number

**ANDREW LITTLE (Continued)**

**1027209782**

Legal Status: Other  
Date Became Current: Not reported  
Date Ended Current: Not reported  
Owner/Operator Address: 8000 SHEPHERD CANYON ROAD  
Owner/Operator City,State,Zip: OAKLAND, CA 94611  
Owner/Operator Telephone: 734-904-4717  
Owner/Operator Telephone Ext: Not reported  
Owner/Operator Fax: Not reported  
Owner/Operator Email: Not reported

Historic Generators:

Receive Date: 20220502  
Handler Name: ANDREW LITTLE  
Federal Waste Generator Description: Not a generator, verified  
State District Owner: Not reported  
Large Quantity Handler of Universal Waste: No  
Recognized Trader Importer: No  
Recognized Trader Exporter: No  
Spent Lead Acid Battery Importer: No  
Spent Lead Acid Battery Exporter: No  
Current Record: Yes  
Non Storage Recycler Activity: No  
Electronic Manifest Broker: No

List of NAICS Codes and Descriptions:

NAICS Code: 56299  
NAICS Description: ALL OTHER WASTE MANAGEMENT SERVICES

Facility Has Received Notices of Violations:

Violations: No Violations Found

Evaluation Action Summary:

Evaluations: No Evaluations Found

**DG697**  
**SE**  
**< 1/8**  
**0.112 mi.**  
**591 ft.**

**ANDREW LITTLE**  
**8000 SHEPHERD CANYON ROAD**  
**OAKLAND, CA 94611**

**Site 4 of 4 in cluster DG**

**HWTS S129450842**  
**N/A**

**Actual:**  
**1117 ft.**

**Focus Map:**  
**6**

HWTS:

Name: ANDREW LITTLE  
Address: 8000 SHEPHERD CANYON ROAD  
Address 2: Not reported  
City,State,Zip: OAKLAND, CA 94611  
EPA ID: CAC003174104  
Inactive Date: 08/01/2022  
Create Date: 05/02/2022  
Last Act Date: 08/02/2022  
Mailing Name: Not reported  
Mailing Address: 8000 SHEPHERD CANYON ROAD  
Mailing Address 2: Not reported  
Mailing City,State,Zip: OAKLAND, CA  
Owner Name: ANDREW LITTLE  
Owner Address: 8000 SHEPHERD CANYON ROAD

Map ID  
Direction  
Distance  
Elevation

MAP FINDINGS

Site

Database(s)

EDR ID Number  
EPA ID Number

**ANDREW LITTLE (Continued)**

**S129450842**

Owner Address 2: Not reported  
Owner City,State,Zip: OAKLAND, CA 94611  
Owner Phone: 7349044717  
Owner Fax: Not reported  
Contact Name: ANDREW LITTLE  
Contact Address: 8000 SHEPHERD CANYON ROAD  
Contact Address 2: Not reported  
City,State,Zip: OAKLAND, CA 94611  
Contact Phone: 7349044717  
Contact Fax: Not reported  
Facility Status: Not reported  
Facility Type: Not reported  
Category: Not reported  
Latitude: Not reported  
Longitude: Not reported

**DD698**  
**NW**  
**< 1/8**  
**0.112 mi.**  
**594 ft.**

**JOHN STEPHEN**  
**4670 SAN SEBASTIAN AVENUE**  
**OAKLAND, CA 94602**  
**Site 3 of 6 in cluster DD**

**RCRA NonGen / NLR 1027446706**  
**CAC003184295**

**Actual:**  
**384 ft.**  
**Focus Map:**  
**9**

RCRA Listings:  
Date Form Received by Agency: 20220707  
Handler Name: John Stephen  
Handler Address: 4670 SAN SEBASTIAN AVENUE  
Handler City,State,Zip: OAKLAND, CA 94602  
EPA ID: CAC003184295  
Contact Name: JOHN STEPHEN  
Contact Address: 4670 SAN SEBASTIAN AVENUE  
Contact City,State,Zip: OAKLAND, CA 94602  
Contact Telephone: 415-361-8136  
Contact Fax: Not reported  
Contact Email: GISELLE.ESPIRITU@SYNERGYCOMPANIES.ORG  
Contact Title: Not reported  
EPA Region: 09  
Land Type: Not reported  
Federal Waste Generator Description: Not a generator, verified  
Non-Notifier: Not reported  
Biennial Report Cycle: Not reported  
Accessibility: Not reported  
Active Site Indicator: Not reported  
State District Owner: Not reported  
State District: Not reported  
Mailing Address: 4670 SAN SEBASTIAN AVENUE  
Mailing City,State,Zip: OAKLAND, CA 94602  
Owner Name: John Stephen  
Owner Type: Other  
Operator Name: John Stephen  
Operator Type: Other  
Short-Term Generator Activity: No  
Importer Activity: No  
Mixed Waste Generator: No  
Transporter Activity: No  
Transfer Facility Activity: No  
Recycler Activity with Storage: No  
Small Quantity On-Site Burner Exemption: No  
Smelting Melting and Refining Furnace Exemption: No

Map ID  
 Direction  
 Distance  
 Elevation

MAP FINDINGS

Site

Database(s)

EDR ID Number  
 EPA ID Number

**JOHN STEPHEN (Continued)**

**1027446706**

Underground Injection Control:	No
Off-Site Waste Receipt:	No
Universal Waste Indicator:	No
Universal Waste Destination Facility:	No
Federal Universal Waste:	No
Active Site State-Reg Handler:	---
Federal Facility Indicator:	Not reported
Hazardous Secondary Material Indicator:	N
Sub-Part K Indicator:	Not reported
2018 GPRA Permit Baseline:	Not on the Baseline
2018 GPRA Renewals Baseline:	Not on the Baseline
202 GPRA Corrective Action Baseline:	No
Subject to Corrective Action Universe:	No
Non-TSDFs Where RCRA CA has Been Imposed Universe:	No
Corrective Action Priority Ranking:	No NCAPS ranking
Environmental Control Indicator:	No
Institutional Control Indicator:	No
Human Exposure Controls Indicator:	N/A
Groundwater Controls Indicator:	N/A
Significant Non-Complier Universe:	No
Unaddressed Significant Non-Complier Universe:	No
Addressed Significant Non-Complier Universe:	No
Significant Non-Complier With a Compliance Schedule Universe:	No
Financial Assurance Required:	Not reported
Handler Date of Last Change:	20220707
Recognized Trader-Importer:	No
Recognized Trader-Exporter:	No
Importer of Spent Lead Acid Batteries:	No
Exporter of Spent Lead Acid Batteries:	No
Recycler Activity Without Storage:	No
Manifest Broker:	No
Sub-Part P Indicator:	No

**Handler - Owner Operator:**

Owner/Operator Indicator:	Operator
Owner/Operator Name: JOHN STEPHEN	
Legal Status:	Other
Date Became Current:	Not reported
Date Ended Current:	Not reported
Owner/Operator Address:	4670 SAN SEBASTIAN AVENUE
Owner/Operator City,State,Zip:	OAKLAND, CA 94602
Owner/Operator Telephone:	415-361-8136
Owner/Operator Telephone Ext:	Not reported
Owner/Operator Fax:	Not reported
Owner/Operator Email:	Not reported

Owner/Operator Indicator:	Owner
Owner/Operator Name: JOHN STEPHEN	
Legal Status:	Other
Date Became Current:	Not reported
Date Ended Current:	Not reported
Owner/Operator Address:	4670 SAN SEBASTIAN AVENUE
Owner/Operator City,State,Zip:	OAKLAND, CA 94602
Owner/Operator Telephone:	415-361-8136
Owner/Operator Telephone Ext:	Not reported
Owner/Operator Fax:	Not reported

Map ID  
 Direction  
 Distance  
 Elevation

MAP FINDINGS

Site

Database(s)

EDR ID Number  
 EPA ID Number

**JOHN STEPHEN (Continued)**

**1027446706**

Owner/Operator Email: Not reported

Historic Generators:

Receive Date: 20220707  
 Handler Name: JOHN STEPHEN  
 Federal Waste Generator Description: Not a generator, verified  
 State District Owner: Not reported  
 Large Quantity Handler of Universal Waste: No  
 Recognized Trader Importer: No  
 Recognized Trader Exporter: No  
 Spent Lead Acid Battery Importer: No  
 Spent Lead Acid Battery Exporter: No  
 Current Record: Yes  
 Non Storage Recycler Activity: No  
 Electronic Manifest Broker: No

List of NAICS Codes and Descriptions:

NAICS Code: 56299  
 NAICS Description: ALL OTHER WASTE MANAGEMENT SERVICES

Facility Has Received Notices of Violations:

Violations: No Violations Found

Evaluation Action Summary:

Evaluations: No Evaluations Found

**DD699**  
**NW**  
**< 1/8**  
**0.112 mi.**  
**594 ft.**

**JOHN STEPHEN**  
**4670 SAN SEBASTIAN AVENUE**  
**OAKLAND, CA 94602**  
**Site 4 of 6 in cluster DD**

**ECHO 1027485292**  
**N/A**

**Actual:**  
**384 ft.**

**ECHO:**  
 Envid: 1027485292  
 Registry ID: 110071305887  
 DFR URL: <http://echo.epa.gov/detailed-facility-report?fid=110071305887>  
 Name: JOHN STEPHEN  
 Address: 4670 SAN SEBASTIAN AVENUE  
 City,State,Zip: OAKLAND, CA 94602

**Focus Map:**  
**9**

**DD700**  
**NW**  
**< 1/8**  
**0.112 mi.**  
**594 ft.**

**JOHN STEPHEN**  
**4670 SAN SEBASTIAN AVENUE**  
**OAKLAND, CA 94602**  
**Site 5 of 6 in cluster DD**

**FINDS 1027543670**  
**N/A**

**Actual:**  
**384 ft.**

**FINDS:**  
 Registry ID: 110071305887

**Focus Map:**  
**9**

Click Here for FRS Facility Detail Report:  
 Environmental Interest/Information System:  
 The Resource Conservation and Recovery Act Information System (RCRAInfo) is EPA's comprehensive information system in support of the

Map ID  
Direction  
Distance  
Elevation

MAP FINDINGS

Site

Database(s)

EDR ID Number  
EPA ID Number

**JOHN STEPHEN (Continued)**

**1027543670**

Resource Conservation and Recovery Act (RCRA) of 1976 and the Hazardous and Solid Waste Amendments (HSWA) of 1984. It tracks many types of information about generators, transporters, treaters, storers, and disposers of hazardous waste.

[Click this hyperlink](#) while viewing on your computer to access additional FINDS: detail in the EDR Site Report.

**DD701**  
**NW**  
**< 1/8**  
**0.112 mi.**  
**594 ft.**

**JOHN STEPHEN**  
**4670 SAN SEBASTIAN AVENUE**  
**OAKLAND, CA 94602**

**HWTS** **S129457848**  
**N/A**

**Site 6 of 6 in cluster DD**

**Actual:**  
**384 ft.**

**HWTS:**

**Focus Map:**  
**9**

Name: JOHN STEPHEN  
Address: 4670 SAN SEBASTIAN AVENUE  
Address 2: Not reported  
City,State,Zip: OAKLAND, CA 94602  
EPA ID: CAC003184295  
Inactive Date: 10/06/2022  
Create Date: 07/07/2022  
Last Act Date: 10/07/2022  
Mailing Name: Not reported  
Mailing Address: 4670 SAN SEBASTIAN AVENUE  
Mailing Address 2: Not reported  
Mailing City,State,Zip: OAKLAND, CA  
Owner Name: JOHN STEPHEN  
Owner Address: 4670 SAN SEBASTIAN AVENUE  
Owner Address 2: Not reported  
Owner City,State,Zip: OAKLAND, CA 94602  
Owner Phone: 4153618136  
Owner Fax: Not reported  
Contact Name: JOHN STEPHEN  
Contact Address: 4670 SAN SEBASTIAN AVENUE  
Contact Address 2: Not reported  
City,State,Zip: OAKLAND, CA 94602  
Contact Phone: 4153618136  
Contact Fax: Not reported  
Facility Status: Not reported  
Facility Type: Not reported  
Category: Not reported  
Latitude: Not reported  
Longitude: Not reported

**DH702**  
**NNW**  
**< 1/8**  
**0.113 mi.**  
**595 ft.**

**DAVID & SARASA WEINSTEIN**  
**1132 WILLINGTON ST**  
**OAKLAND, CA 94602**

**HWTS** **S123047491**  
**HAZNET** **N/A**

**Site 1 of 10 in cluster DH**

**Actual:**  
**254 ft.**

**HWTS:**

**Focus Map:**  
**9**

Name: DAVID & SARASA WEINSTEIN  
Address: 1132 WILLINGTON ST  
Address 2: Not reported  
City,State,Zip: OAKLAND, CA 94602  
EPA ID: CAC002894621

Map ID  
Direction  
Distance  
Elevation

MAP FINDINGS

Site

Database(s)

EDR ID Number  
EPA ID Number

**DAVID & SARASA WEINSTEIN (Continued)**

**S123047491**

Inactive Date: 04/27/2017  
Create Date: 01/25/2017  
Last Act Date: Not reported  
Mailing Name: Not reported  
Mailing Address: 1132 WILLINGTON ST  
Mailing Address 2: Not reported  
Mailing City,State,Zip: OAKLAND, CA 94602  
Owner Name: DAVID & SARASA WEINSTEIN  
Owner Address: 1132 WILLINGTON ST  
Owner Address 2: Not reported  
Owner City,State,Zip: OAKLAND, CA 94602  
Owner Phone: Not reported  
Owner Fax: Not reported  
Contact Name: DAVID & SARASA WEINSTEIN  
Contact Address: 1132 WILLINGTON ST  
Contact Address 2: Not reported  
City,State,Zip: OAKLAND, CA 94602  
Contact Phone: Not reported  
Contact Fax: Not reported  
Facility Status: Inactive  
Facility Type: TEMPORARY  
Category: STATE  
Latitude: -90  
Longitude: 180

**HAZNET:**

Name: DAVID & SARASA WEINSTEIN  
Address: 1132 WILLINGTON ST  
Address 2: Not reported  
City,State,Zip: OAKLAND, CA 94602  
Contact: DAVID & SARASA WEINSTEIN  
Telephone: 5105899905  
Mailing Name: Not reported  
Mailing Address: 1132 WILLINGTON ST

Year: 2017  
Gepaid: CAC002894621  
TSD EPA ID: CAD981382732  
CA Waste Code: 151 - Asbestos containing waste  
Disposal Method: H132 - Landfill Or Surface Impoundment That Will Be Closed As Landfill( To Include On-Site Treatment And/Or Stabilization)  
Tons: 0.23

**Additional Info:**

Year: 2017  
Gen EPA ID: CAC002894621

Shipment Date: 20170126  
Creation Date: 3/27/2017 18:30:38  
Receipt Date: 20170208  
Manifest ID: 016564858JJK  
Trans EPA ID: CAL000291177  
Trans Name: SYNERGY ENTERPRISES INC  
Trans 2 EPA ID: CAR000037283  
Trans 2 Name: WORLD ENVIRONMENTAL & ENERGY

Map ID  
Direction  
Distance  
Elevation

MAP FINDINGS

Site

Database(s)

EDR ID Number  
EPA ID Number

DAVID & SARASA WEINSTEIN (Continued)

S123047491

TSDF EPA ID: CAD981382732  
Trans Name: ALTAMONT LANDFILL  
TSDF Alt EPA ID: Not reported  
TSDF Alt Name: Not reported  
Waste Code Description: 151 - Asbestos-containing waste  
RCRA Code: Not reported  
Meth Code: H132 - Landfill Or Surface Impoundment That Will Be Closed As Landfill( To Include On-Site Treatment And/Or Stabilization)  
  
Quantity Tons: 0.23  
Waste Quantity: 1  
Quantity Unit: Y  
Additional Code 1: Not reported  
Additional Code 2: Not reported  
Additional Code 3: Not reported  
Additional Code 4: Not reported  
Additional Code 5: Not reported

703  
SSE  
< 1/8  
0.113 mi.  
599 ft.

LAUREN WOLF  
4300 TOWNSEND AVE  
OAKLAND, CA 94602

HWTS S123058075  
HAZNET N/A

Actual:  
283 ft.  
Focus Map:  
9

HWTS:  
Name: LAUREN WOLF  
Address: 4300 TOWNSEND AVE  
Address 2: Not reported  
City,State,Zip: OAKLAND, CA 94602  
EPA ID: CAC002911738  
Inactive Date: 08/24/2017  
Create Date: 05/24/2017  
Last Act Date: Not reported  
Mailing Name: Not reported  
Mailing Address: 4300 TOWNSEND AVE  
Mailing Address 2: Not reported  
Mailing City,State,Zip: OAKLAND, CA 94602  
Owner Name: LAUREN WOLF  
Owner Address: 4300 TOWNSEND AVE  
Owner Address 2: Not reported  
Owner City,State,Zip: OAKLAND, CA 94602  
Owner Phone: Not reported  
Owner Fax: Not reported  
Contact Name: LAUREN WOLF  
Contact Address: 4300 TOWNSEND AVE  
Contact Address 2: Not reported  
City,State,Zip: OAKLAND, CA 94602  
Contact Phone: Not reported  
Contact Fax: Not reported  
Facility Status: Inactive  
Facility Type: TEMPORARY  
Category: STATE  
Latitude: -90  
Longitude: 180

HAZNET:  
Name: LAUREN WOLF  
Address: 4300 TOWNSEND AVE

Map ID  
Direction  
Distance  
Elevation

MAP FINDINGS

Site

Database(s)

EDR ID Number  
EPA ID Number

**LAUREN WOLF (Continued)**

**S123058075**

Address 2: Not reported  
City,State,Zip: OAKLAND, CA 94602  
Contact: LAUREN WOLF  
Telephone: 2129205666  
Mailing Name: Not reported  
Mailing Address: 4300 TOWNSEND AVE  
  
Year: 2017  
Gepaid: CAC002911738  
TSD EPA ID: CAD981382732  
CA Waste Code: 151 - Asbestos containing waste  
Disposal Method: H132 - Landfill Or Surface Impoundment That Will Be Closed As  
Landfill( To Include On-Site Treatment And/Or Stabilization)  
Tons: 0.23

Additional Info:

Year: 2017  
Gen EPA ID: CAC002911738  
  
Shipment Date: 20170607  
Creation Date: 6/20/2018 18:30:25  
Receipt Date: 20170615  
Manifest ID: 017375220JJK  
Trans EPA ID: CAL000291177  
Trans Name: SYNERGY ENTERPRISES INC  
Trans 2 EPA ID: CAR000037283  
Trans 2 Name: WORLD ENVIRONMENTAL & ENERGY  
TSD EPA ID: CAD981382732  
Trans Name: ALTAMONT LANDFILL  
TSD EPA Alt ID: Not reported  
TSD EPA Alt Name: Not reported  
Waste Code Description: 151 - Asbestos-containing waste  
RCRA Code: Not reported  
Meth Code: H132 - Landfill Or Surface Impoundment That Will Be Closed As  
Landfill( To Include On-Site Treatment And/Or Stabilization)  
  
Quantity Tons: 0.23  
Waste Quantity: 1  
Quantity Unit: Y  
Additional Code 1: Not reported  
Additional Code 2: Not reported  
Additional Code 3: Not reported  
Additional Code 4: Not reported  
Additional Code 5: Not reported

**DI704 GLEN ABRAHAMS**  
**SE 4059 OAKMORE ROAD**  
**< 1/8 OAKLAND, CA 94602**  
**0.114 mi.**  
**600 ft. Site 1 of 7 in cluster DI**

**HWTS S128367462**  
**N/A**

**Actual: 313 ft.** HWTS:  
Name: GLEN ABRAHAMS  
**Focus Map: 9** Address: 4059 OAKMORE ROAD  
Address 2: Not reported  
City,State,Zip: OAKLAND, CA 94602  
EPA ID: CAC003156300



Map ID  
Direction  
Distance  
Elevation

MAP FINDINGS

Site

Database(s)

EDR ID Number  
EPA ID Number

**GLEN ABRAHAMS (Continued)**

**S128367462**

Inactive Date: 04/12/2022  
Create Date: 01/11/2022  
Last Act Date: Not reported  
Mailing Name: Not reported  
Mailing Address: 4059 OAKMORE ROAD  
Mailing Address 2: Not reported  
Mailing City,State,Zip: OAKLAND, CA 94602  
Owner Name: GLEN ABRAHAMS  
Owner Address: 4059 OAKMORE ROAD  
Owner Address 2: Not reported  
Owner City,State,Zip: OAKLAND, CA 94602  
Owner Phone: Not reported  
Owner Fax: Not reported  
Contact Name: GLEN ABRAHAMS  
Contact Address: 4059 OAKMORE ROAD  
Contact Address 2: Not reported  
City,State,Zip: OAKLAND, CA 94602  
Contact Phone: Not reported  
Contact Fax: Not reported  
Facility Status: Inactive  
Facility Type: TEMPORARY  
Category: STATE  
Latitude: 37.80996999  
Longitude: -122.214209

**DI705  
SE  
< 1/8  
0.114 mi.  
600 ft.**

**GLEN ABRAHAMS  
4059 OAKMORE ROAD  
OAKLAND, CA 94602  
Site 2 of 7 in cluster DI**

**FINDS 1027151768  
ECHO N/A**

**Actual:  
313 ft.**

**FINDS:  
Registry ID: 110071212445**

**Focus Map:  
9**

Click Here for FRS Facility Detail Report:

Environmental Interest/Information System:

The Resource Conservation and Recovery Act Information System (RCRAInfo) is EPA's comprehensive information system in support of the Resource Conservation and Recovery Act (RCRA) of 1976 and the Hazardous and Solid Waste Amendments (HSWA) of 1984. It tracks many types of information about generators, transporters, treaters, storers, and disposers of hazardous waste.

[Click this hyperlink](#) while viewing on your computer to access additional FINDS: detail in the EDR Site Report.

**ECHO:**

Envid: 1027151768  
Registry ID: 110071212445  
DFR URL: <http://echo.epa.gov/detailed-facility-report?fid=110071212445>  
Name: GLEN ABRAHAMS  
Address: 4059 OAKMORE ROAD  
City,State,Zip: OAKLAND, CA 94602

Map ID  
Direction  
Distance  
Elevation

MAP FINDINGS

EDR ID Number  
EPA ID Number

	Site	Database(s)	EDR ID Number EPA ID Number
<b>DI706</b> <b>SE</b> <b>&lt; 1/8</b> <b>0.114 mi.</b> <b>600 ft.</b>	<b>GLEN ABRAHAMS</b> <b>4059 OAKMORE ROAD</b> <b>OAKLAND, CA 94602</b> <b>Site 3 of 7 in cluster DI</b>	<b>RCRA NonGen / NLR</b>	<b>1027084097</b> <b>CAC003156300</b>
<b>Actual:</b> <b>313 ft.</b>	RCRA Listings:		
<b>Focus Map:</b> <b>9</b>	Date Form Received by Agency:	20220111	
	Handler Name:	Glen Abrahams	
	Handler Address:	4059 OAKMORE ROAD	
	Handler City,State,Zip:	OAKLAND, CA 94602	
	EPA ID:	CAC003156300	
	Contact Name:	GLEN ABRAHAMS	
	Contact Address:	4059 OAKMORE ROAD	
	Contact City,State,Zip:	OAKLAND, CA 94602	
	Contact Telephone:	415-203-5509	
	Contact Fax:	Not reported	
	Contact Email:	KARINA.GARCIA@SYNERGYCOMPANIES.ORG	
	Contact Title:	Not reported	
	EPA Region:	09	
	Land Type:	Not reported	
	Federal Waste Generator Description:	Not a generator, verified	
	Non-Notifier:	Not reported	
	Biennial Report Cycle:	Not reported	
	Accessibility:	Not reported	
	Active Site Indicator:	Not reported	
	State District Owner:	Not reported	
	State District:	Not reported	
	Mailing Address:	4059 OAKMORE ROAD	
	Mailing City,State,Zip:	OAKLAND, CA 94602	
	Owner Name:	Glen Abrahams	
	Owner Type:	Other	
	Operator Name:	Glen Abrahams	
	Operator Type:	Other	
	Short-Term Generator Activity:	No	
	Importer Activity:	No	
	Mixed Waste Generator:	No	
	Transporter Activity:	No	
	Transfer Facility Activity:	No	
	Recycler Activity with Storage:	No	
	Small Quantity On-Site Burner Exemption:	No	
	Smelting Melting and Refining Furnace Exemption:	No	
	Underground Injection Control:	No	
	Off-Site Waste Receipt:	No	
	Universal Waste Indicator:	No	
	Universal Waste Destination Facility:	No	
	Federal Universal Waste:	No	
	Active Site State-Reg Handler:	---	
	Federal Facility Indicator:	Not reported	
	Hazardous Secondary Material Indicator:	N	
	Sub-Part K Indicator:	Not reported	
	2018 GPRC Permit Baseline:	Not on the Baseline	
	2018 GPRC Renewals Baseline:	Not on the Baseline	
	202 GPRC Corrective Action Baseline:	No	
	Subject to Corrective Action Universe:	No	
	Non-TSDFs Where RCRA CA has Been Imposed Universe:	No	
	Corrective Action Priority Ranking:	No NCAPS ranking	
	Environmental Control Indicator:	No	
	Institutional Control Indicator:	No	

Map ID  
Direction  
Distance  
Elevation

MAP FINDINGS

Site

Database(s)

EDR ID Number  
EPA ID Number

**GLEN ABRAHAMS (Continued)**

**1027084097**

Human Exposure Controls Indicator:	N/A
Groundwater Controls Indicator:	N/A
Significant Non-Complier Universe:	No
Unaddressed Significant Non-Complier Universe:	No
Addressed Significant Non-Complier Universe:	No
Significant Non-Complier With a Compliance Schedule Universe:	No
Financial Assurance Required:	Not reported
Handler Date of Last Change:	20220113
Recognized Trader-Importer:	No
Recognized Trader-Exporter:	No
Importer of Spent Lead Acid Batteries:	No
Exporter of Spent Lead Acid Batteries:	No
Recycler Activity Without Storage:	No
Manifest Broker:	No
Sub-Part P Indicator:	No

Handler - Owner Operator:

Owner/Operator Indicator:	Owner
Owner/Operator Name: GLEN ABRAHAMS	
Legal Status:	Other
Date Became Current:	Not reported
Date Ended Current:	Not reported
Owner/Operator Address:	4059 OAKMORE ROAD
Owner/Operator City,State,Zip:	OAKLAND, CA 94602
Owner/Operator Telephone:	415-203-5509
Owner/Operator Telephone Ext:	Not reported
Owner/Operator Fax:	Not reported
Owner/Operator Email:	Not reported

Owner/Operator Indicator:	Operator
Owner/Operator Name: GLEN ABRAHAMS	
Legal Status:	Other
Date Became Current:	Not reported
Date Ended Current:	Not reported
Owner/Operator Address:	4059 OAKMORE ROAD
Owner/Operator City,State,Zip:	OAKLAND, CA 94602
Owner/Operator Telephone:	415-203-5509
Owner/Operator Telephone Ext:	Not reported
Owner/Operator Fax:	Not reported
Owner/Operator Email:	Not reported

Historic Generators:

Receive Date:	20220111
Handler Name: GLEN ABRAHAMS	
Federal Waste Generator Description:	Not a generator, verified
State District Owner:	Not reported
Large Quantity Handler of Universal Waste:	No
Recognized Trader Importer:	No
Recognized Trader Exporter:	No
Spent Lead Acid Battery Importer:	No
Spent Lead Acid Battery Exporter:	No
Current Record:	Yes
Non Storage Recycler Activity:	No
Electronic Manifest Broker:	No

Map ID  
Direction  
Distance  
Elevation

MAP FINDINGS

Site

Database(s)

EDR ID Number  
EPA ID Number

**GLEN ABRAHAMS (Continued)**

**1027084097**

List of NAICS Codes and Descriptions:

NAICS Code: 56299  
NAICS Description: ALL OTHER WASTE MANAGEMENT SERVICES

Facility Has Received Notices of Violations:

Violations: No Violations Found

Evaluation Action Summary:

Evaluations: No Evaluations Found

**CX707**  
**SSE**  
**< 1/8**  
**0.114 mi.**  
**603 ft.**

**GAIL WALLACE**  
**1353 EL CENTRO AVENUE**  
**OAKLAND, CA 94602**  
**Site 3 of 7 in cluster CX**

**HWTS S129457162**  
**N/A**

**Actual:**  
**280 ft.**

**Focus Map:**  
**9**

**HWTS:**  
Name: GAIL WALLACE  
Address: 1353 EL CENTRO AVENUE  
Address 2: Not reported  
City,State,Zip: OAKLAND, CA 94602  
EPA ID: CAC003183290  
Inactive Date: 09/29/2022  
Create Date: 06/30/2022  
Last Act Date: 09/30/2022  
Mailing Name: Not reported  
Mailing Address: 1353 EL CENTRO AVENUE  
Mailing Address 2: Not reported  
Mailing City,State,Zip: OAKLAND, CA  
Owner Name: GAIL WALLACE  
Owner Address: 1353 EL CENTRO AVENUE  
Owner Address 2: Not reported  
Owner City,State,Zip: OAKLAND, CA 94602  
Owner Phone: 5102063722  
Owner Fax: Not reported  
Contact Name: GAIL WALLACE  
Contact Address: 1353 EL CENTRO AVENUE  
Contact Address 2: Not reported  
City,State,Zip: OAKLAND, CA 94602  
Contact Phone: 5102063722  
Contact Fax: Not reported  
Facility Status: Not reported  
Facility Type: Not reported  
Category: Not reported  
Latitude: Not reported  
Longitude: Not reported

Map ID  
Direction  
Distance  
Elevation

MAP FINDINGS

Site

Database(s)

EDR ID Number  
EPA ID Number

**CX708**     **GAIL WALLACE**  
**SSE**       **1353 EL CENTRO AVENUE**  
**< 1/8**     **OAKLAND, CA 94602**  
**0.114 mi.**  
**603 ft.**     **Site 4 of 7 in cluster CX**

**ECHO**     **1027484454**  
              **N/A**

**Actual:**         **ECHO:**  
**280 ft.**         Envid:                     1027484454  
**Focus Map:**     Registry ID:               110071305045  
**9**                 DFR URL:                <http://echo.epa.gov/detailed-facility-report?fid=110071305045>  
                      Name:                      GAIL WALLACE  
                      Address:                  1353 EL CENTRO AVENUE  
                      City,State,Zip:         OAKLAND, CA 94602

**CX709**     **GAIL WALLACE**  
**SSE**       **1353 EL CENTRO AVENUE**  
**< 1/8**     **OAKLAND, CA 94602**  
**0.114 mi.**  
**603 ft.**     **Site 5 of 7 in cluster CX**

**RCRA NonGen / NLR**     **1027445769**  
                                      **CAC003183290**

**Actual:**         **RCRA Listings:**  
**280 ft.**         Date Form Received by Agency:                     20220630  
**Focus Map:**     Handler Name:     Gail Wallace  
**9**                 Handler Address:                                         1353 EL CENTRO AVENUE  
                      Handler City,State,Zip:                                 OAKLAND, CA 94602  
                      EPA ID:     CAC003183290  
                      Contact Name:    GAIL WALLACE  
                      Contact Address:                                         1353 EL CENTRO AVENUE  
                      Contact City,State,Zip:                                 OAKLAND, CA 94602  
                      Contact Telephone:                                     510-206-3722  
                      Contact Fax:    Not reported  
                      Contact Email:     GISELLE.ESPIRITU@SYNERGYCOMPANIES.ORG  
                      Contact Title:    Not reported  
                      EPA Region:    09  
                      Land Type:    Not reported  
                      Federal Waste Generator Description:               Not a generator, verified  
                      Non-Notifier:    Not reported  
                      Biennial Report Cycle:                                Not reported  
                      Accessibility:    Not reported  
                      Active Site Indicator:                                  Not reported  
                      State District Owner:                                  Not reported  
                      State District:    Not reported  
                      Mailing Address:                                         1353 EL CENTRO AVENUE  
                      Mailing City,State,Zip:                                 OAKLAND, CA 94602  
                      Owner Name:     Gail Wallace  
                      Owner Type:     Other  
                      Operator Name:    Gail Wallace  
                      Operator Type:    Other  
                      Short-Term Generator Activity:                        No  
                      Importer Activity:                                      No  
                      Mixed Waste Generator:                                No  
                      Transporter Activity:                                    No  
                      Transfer Facility Activity:                              No  
                      Recycler Activity with Storage:                        No  
                      Small Quantity On-Site Burner Exemption:        No  
                      Smelting Melting and Refining Furnace Exemption: No  
                      Underground Injection Control:                      No  
                      Off-Site Waste Receipt:                                No  
                      Universal Waste Indicator:                             No  
                      Universal Waste Destination Facility:                No

Map ID  
 Direction  
 Distance  
 Elevation

MAP FINDINGS

Site

Database(s)

EDR ID Number  
 EPA ID Number

**GAIL WALLACE (Continued)**

**1027445769**

Federal Universal Waste:	No
Active Site State-Reg Handler:	---
Federal Facility Indicator:	Not reported
Hazardous Secondary Material Indicator:	N
Sub-Part K Indicator:	Not reported
2018 GPRA Permit Baseline:	Not on the Baseline
2018 GPRA Renewals Baseline:	Not on the Baseline
202 GPRA Corrective Action Baseline:	No
Subject to Corrective Action Universe:	No
Non-TSDFs Where RCRA CA has Been Imposed Universe:	No
Corrective Action Priority Ranking:	No NCAPS ranking
Environmental Control Indicator:	No
Institutional Control Indicator:	No
Human Exposure Controls Indicator:	N/A
Groundwater Controls Indicator:	N/A
Significant Non-Complier Universe:	No
Unaddressed Significant Non-Complier Universe:	No
Addressed Significant Non-Complier Universe:	No
Significant Non-Complier With a Compliance Schedule Universe:	No
Financial Assurance Required:	Not reported
Handler Date of Last Change:	20220630
Recognized Trader-Importer:	No
Recognized Trader-Exporter:	No
Importer of Spent Lead Acid Batteries:	No
Exporter of Spent Lead Acid Batteries:	No
Recycler Activity Without Storage:	No
Manifest Broker:	No
Sub-Part P Indicator:	No

Handler - Owner Operator:

Owner/Operator Indicator:	Owner
Owner/Operator Name: GAIL WALLACE	
Legal Status:	Other
Date Became Current:	Not reported
Date Ended Current:	Not reported
Owner/Operator Address:	1353 EL CENTRO AVENUE
Owner/Operator City,State,Zip:	OAKLAND, CA 94602
Owner/Operator Telephone:	510-206-3722
Owner/Operator Telephone Ext:	Not reported
Owner/Operator Fax:	Not reported
Owner/Operator Email:	Not reported

Owner/Operator Indicator:	Operator
Owner/Operator Name: GAIL WALLACE	
Legal Status:	Other
Date Became Current:	Not reported
Date Ended Current:	Not reported
Owner/Operator Address:	1353 EL CENTRO AVENUE
Owner/Operator City,State,Zip:	OAKLAND, CA 94602
Owner/Operator Telephone:	510-206-3722
Owner/Operator Telephone Ext:	Not reported
Owner/Operator Fax:	Not reported
Owner/Operator Email:	Not reported

Historic Generators:

Map ID  
Direction  
Distance  
Elevation

MAP FINDINGS

Site

Database(s)

EDR ID Number  
EPA ID Number

**GAIL WALLACE (Continued)**

**1027445769**

Receive Date: 20220630  
Handler Name: GAIL WALLACE  
Federal Waste Generator Description: Not a generator, verified  
State District Owner: Not reported  
Large Quantity Handler of Universal Waste: No  
Recognized Trader Importer: No  
Recognized Trader Exporter: No  
Spent Lead Acid Battery Importer: No  
Spent Lead Acid Battery Exporter: No  
Current Record: Yes  
Non Storage Recycler Activity: No  
Electronic Manifest Broker: No

List of NAICS Codes and Descriptions:

NAICS Code: 56299  
NAICS Description: ALL OTHER WASTE MANAGEMENT SERVICES

Facility Has Received Notices of Violations:

Violations: No Violations Found

Evaluation Action Summary:

Evaluations: No Evaluations Found

**CX710**  
**SSE**  
**< 1/8**  
**0.114 mi.**  
**603 ft.**

**GAIL WALLACE**  
**1353 EL CENTRO AVENUE**  
**OAKLAND, CA 94602**  
**Site 6 of 7 in cluster CX**

**FINDS 1027542889**  
**N/A**

**Actual:**  
**280 ft.**

**FINDS:**  
Registry ID: 110071305045

**Focus Map:**  
**9**

Click Here for FRS Facility Detail Report:

Environmental Interest/Information System:

The Resource Conservation and Recovery Act Information System (RCRAInfo) is EPA's comprehensive information system in support of the Resource Conservation and Recovery Act (RCRA) of 1976 and the Hazardous and Solid Waste Amendments (HSWA) of 1984. It tracks many types of information about generators, transporters, treaters, storers, and disposers of hazardous waste.

[Click this hyperlink](#) while viewing on your computer to access additional FINDS: detail in the EDR Site Report.

**DJ711**  
**NW**  
**< 1/8**  
**0.115 mi.**  
**605 ft.**

**NICOLE GILLINGHAM**  
**1151 HOLMAN RD**  
**OAKLAND, CA 94610**  
**Site 1 of 2 in cluster DJ**

**HWTS S118223479**  
**HAZNET N/A**

**Actual:**  
**97 ft.**

**HWTS:**  
Name: NICOLE GILLINGHAM  
Address: 1151 HOLMAN RD  
Address 2: Not reported

**Focus Map:**  
**8**

Map ID  
Direction  
Distance  
Elevation

MAP FINDINGS

Site

Database(s)

EDR ID Number  
EPA ID Number

**NICOLE GILLINGHAM (Continued)**

**S118223479**

City,State,Zip: OAKLAND, CA 94610  
EPA ID: CAC002787634  
Inactive Date: 12/29/2014  
Create Date: 09/29/2014  
Last Act Date: Not reported  
Mailing Name: Not reported  
Mailing Address: 1151 HOLMAN RD  
Mailing Address 2: Not reported  
Mailing City,State,Zip: OAKLAND, CA 94610  
Owner Name: NICOLE GILLINGHAM  
Owner Address: 1151 HOLMAN RD  
Owner Address 2: Not reported  
Owner City,State,Zip: OAKLAND, CA 94610  
Owner Phone: Not reported  
Owner Fax: Not reported  
Contact Name: NICOLE GILLINGHAM  
Contact Address: 1151 HOLMAN RD  
Contact Address 2: Not reported  
City,State,Zip: OAKLAND, CA 94610  
Contact Phone: Not reported  
Contact Fax: Not reported  
Facility Status: Inactive  
Facility Type: TEMPORARY  
Category: STATE  
Latitude: 37.8065  
Longitude: -122.231916

**HAZNET:**

Name: NICOLE GILLINGHAM  
Address: 1151 HOLMAN RD  
Address 2: Not reported  
City,State,Zip: OAKLAND, CA 94610  
Contact: NICOLE GILLINGHAM  
Telephone: 5105013613  
Mailing Name: Not reported  
Mailing Address: 1151 HOLMAN RD

Year: 2014  
Gepaid: CAC002787634  
TSD EPA ID: CAD981382732  
CA Waste Code: 151 - Asbestos containing waste  
Disposal Method: H132 - Landfill Or Surface Impoundment That Will Be Closed As Landfill( To Include On-Site Treatment And/Or Stabilization)  
Tons: 0.4

**Additional Info:**

Year: 2014  
Gen EPA ID: CAC002787634  
Shipment Date: 20140929  
Creation Date: 11/11/2014 22:15:12  
Receipt Date: 20141002  
Manifest ID: 013458722JJK  
Trans EPA ID: CAL000291177  
Trans Name: SYNERGY ENTERPRISES INC



Map ID  
Direction  
Distance  
Elevation

MAP FINDINGS

Site

Database(s)

EDR ID Number  
EPA ID Number

**NICOLE GILLINGHAM (Continued)**

**S118223479**

Trans 2 EPA ID: CAR000037283  
Trans 2 Name: WORLD ENVIRONMENTAL & ENERGY  
TSDf EPA ID: CAD981382732  
Trans Name: ALTAMONT LANDFILL  
TSDf Alt EPA ID: Not reported  
TSDf Alt Name: Not reported  
Waste Code Description: 151 - Asbestos-containing waste  
RCRA Code: Not reported  
Meth Code: H132 - Landfill Or Surface Impoundment That Will Be Closed As Landfill( To Include On-Site Treatment And/Or Stabilization)  
  
Quantity Tons: 0.4  
Waste Quantity: 1  
Quantity Unit: Y  
Additional Code 1: Not reported  
Additional Code 2: Not reported  
Additional Code 3: Not reported  
Additional Code 4: Not reported  
Additional Code 5: Not reported

**CV712 TERESA LINDBERG**  
**NNW 1119 EL CENTRO AVENUE**  
**< 1/8 OAKLAND, CA 94602**  
**0.116 mi.**  
**610 ft. Site 2 of 8 in cluster CV**

**FINDS 1028059356**  
**N/A**

**Actual:** FINDS:  
**306 ft.** Registry ID: 110071418243

**Focus Map:**  
**9** [Click Here for FRS Facility Detail Report:](#)

Environmental Interest/Information System:

The Resource Conservation and Recovery Act Information System (RCRAInfo) is EPA's comprehensive information system in support of the Resource Conservation and Recovery Act (RCRA) of 1976 and the Hazardous and Solid Waste Amendments (HSWA) of 1984. It tracks many types of information about generators, transporters, treaters, storers, and disposers of hazardous waste.

[Click this hyperlink](#) while viewing on your computer to access additional FINDS: detail in the EDR Site Report.

**CV713 TERESA LINDBERG**  
**NNW 1119 EL CENTRO AVENUE**  
**< 1/8 OAKLAND, CA 94602**  
**0.116 mi.**  
**610 ft. Site 3 of 8 in cluster CV**

**ECHO 1027720515**  
**N/A**

**Actual:** ECHO:  
**306 ft.** Envid: 1027720515  
**Focus Map:** Registry ID: 110071418243  
**9** DFR URL: <http://echo.epa.gov/detailed-facility-report?fid=110071418243>  
Name: TERESA LINDBERG  
Address: 1119 EL CENTRO AVENUE  
City,State,Zip: OAKLAND, CA 94602

Map ID  
 Direction  
 Distance  
 Elevation

MAP FINDINGS

Site

Database(s)

EDR ID Number  
 EPA ID Number

**CV714**      **TERESA LINDBERG**      **RCRA NonGen / NLR**      **1027682479**  
**NNW**      **1119 EL CENTRO AVENUE**      **CAC003224345**  
**< 1/8**      **OAKLAND, CA 94602**  
**0.116 mi.**  
**610 ft.**      **Site 4 of 8 in cluster CV**

**Actual:**  
**306 ft.**

**Focus Map:**  
**9**

RCRA Listings:	20230324
Date Form Received by Agency:	20230324
Handler Name:	Teresa Lindberg
Handler Address:	1119 EL CENTRO AVENUE
Handler City,State,Zip:	OAKLAND, CA 94602
EPA ID:	CAC003224345
Contact Name:	TERESA LINDBERG
Contact Address:	1119 EL CENTRO AVENUE
Contact City,State,Zip:	OAKLAND, CA 94602
Contact Telephone:	510-390-0736
Contact Fax:	Not reported
Contact Email:	CHELSEY@ENV-REM.COM
Contact Title:	Not reported
EPA Region:	09
Land Type:	Not reported
Federal Waste Generator Description:	Not a generator, verified
Non-Notifier:	Not reported
Biennial Report Cycle:	Not reported
Accessibility:	Not reported
Active Site Indicator:	Not reported
State District Owner:	Not reported
State District:	Not reported
Mailing Address:	1119 EL CENTRO AVENUE
Mailing City,State,Zip:	OAKLAND, CA 94602
Owner Name:	Teresa Lindberg
Owner Type:	Other
Operator Name:	Teresa Lindberg
Operator Type:	Other
Short-Term Generator Activity:	No
Importer Activity:	No
Mixed Waste Generator:	No
Transporter Activity:	No
Transfer Facility Activity:	No
Recycler Activity with Storage:	No
Small Quantity On-Site Burner Exemption:	No
Smelting Melting and Refining Furnace Exemption:	No
Underground Injection Control:	No
Off-Site Waste Receipt:	No
Universal Waste Indicator:	No
Universal Waste Destination Facility:	No
Federal Universal Waste:	No
Active Site State-Reg Handler:	---
Federal Facility Indicator:	Not reported
Hazardous Secondary Material Indicator:	N
Sub-Part K Indicator:	Not reported
2018 GPRC Permit Baseline:	Not on the Baseline
2018 GPRC Renewals Baseline:	Not on the Baseline
202 GPRC Corrective Action Baseline:	No
Subject to Corrective Action Universe:	No
Non-TSDFs Where RCRA CA has Been Imposed Universe:	No
Corrective Action Priority Ranking:	No NCAPS ranking
Environmental Control Indicator:	No
Institutional Control Indicator:	No

Map ID  
Direction  
Distance  
Elevation

MAP FINDINGS

Site

Database(s)

EDR ID Number  
EPA ID Number

**TERESA LINDBERG (Continued)**

**1027682479**

Human Exposure Controls Indicator: N/A  
Groundwater Controls Indicator: N/A  
Significant Non-Complier Universe: No  
Unaddressed Significant Non-Complier Universe: No  
Addressed Significant Non-Complier Universe: No  
Significant Non-Complier With a Compliance Schedule Universe: No  
Financial Assurance Required: Not reported  
Handler Date of Last Change: 20230327  
Recognized Trader-Importer: No  
Recognized Trader-Exporter: No  
Importer of Spent Lead Acid Batteries: No  
Exporter of Spent Lead Acid Batteries: No  
Recycler Activity Without Storage: No  
Manifest Broker: No  
Sub-Part P Indicator: No

Handler - Owner Operator:

Owner/Operator Indicator: Owner  
Owner/Operator Name: TERESA LINDBERG  
Legal Status: Other  
Date Became Current: Not reported  
Date Ended Current: Not reported  
Owner/Operator Address: 1119 EL CENTRO AVENUE  
Owner/Operator City,State,Zip: OAKLAND, CA 94602  
Owner/Operator Telephone: 510-390-0736  
Owner/Operator Telephone Ext: Not reported  
Owner/Operator Fax: Not reported  
Owner/Operator Email: Not reported

Owner/Operator Indicator: Operator  
Owner/Operator Name: TERESA LINDBERG  
Legal Status: Other  
Date Became Current: Not reported  
Date Ended Current: Not reported  
Owner/Operator Address: 1119 EL CENTRO AVENUE  
Owner/Operator City,State,Zip: OAKLAND, CA 94602  
Owner/Operator Telephone: 510-390-0736  
Owner/Operator Telephone Ext: Not reported  
Owner/Operator Fax: Not reported  
Owner/Operator Email: Not reported

Historic Generators:

Receive Date: 20230324  
Handler Name: TERESA LINDBERG  
Federal Waste Generator Description: Not a generator, verified  
State District Owner: Not reported  
Large Quantity Handler of Universal Waste: No  
Recognized Trader Importer: No  
Recognized Trader Exporter: No  
Spent Lead Acid Battery Importer: No  
Spent Lead Acid Battery Exporter: No  
Current Record: Yes  
Non Storage Recycler Activity: No  
Electronic Manifest Broker: No

Map ID  
Direction  
Distance  
Elevation

MAP FINDINGS

Site

Database(s)

EDR ID Number  
EPA ID Number

**TERESA LINDBERG (Continued)**

**1027682479**

List of NAICS Codes and Descriptions:

NAICS Code: 56299  
NAICS Description: ALL OTHER WASTE MANAGEMENT SERVICES

Facility Has Received Notices of Violations:

Violations: No Violations Found

Evaluation Action Summary:

Evaluations: No Evaluations Found

**CV715  
NNW  
< 1/8  
0.116 mi.  
610 ft.**

**TERESA LINDBERG  
1119 EL CENTRO AVENUE  
OAKLAND, CA 94602  
Site 5 of 8 in cluster CV**

**HWTS S129486118  
N/A**

**Actual:  
306 ft.**

**Focus Map:  
9**

**HWTS:**  
Name: TERESA LINDBERG  
Address: 1119 EL CENTRO AVENUE  
Address 2: Not reported  
City,State,Zip: OAKLAND, CA 94602  
EPA ID: CAC003224345  
Inactive Date: 06/23/2023  
Create Date: 03/24/2023  
Last Act Date: 06/24/2023  
Mailing Name: Not reported  
Mailing Address: 1119 EL CENTRO AVENUE  
Mailing Address 2: Not reported  
Mailing City,State,Zip: OAKLAND, CA  
Owner Name: TERESA LINDBERG  
Owner Address: 1119 EL CENTRO AVENUE  
Owner Address 2: Not reported  
Owner City,State,Zip: OAKLAND, CA 94602  
Owner Phone: 5103900736  
Owner Fax: Not reported  
Contact Name: TERESA LINDBERG  
Contact Address: 1119 EL CENTRO AVENUE  
Contact Address 2: Not reported  
City,State,Zip: OAKLAND, CA 94602  
Contact Phone: 5103900736  
Contact Fax: Not reported  
Facility Status: Not reported  
Facility Type: Not reported  
Category: Not reported  
Latitude: Not reported  
Longitude: Not reported

Map ID  
Direction  
Distance  
Elevation

MAP FINDINGS

Site

Database(s)

EDR ID Number  
EPA ID Number

**DK716**  
**NNW**  
**< 1/8**  
**0.116 mi.**  
**611 ft.**

**ANGELICA CZEKALSKI**  
**1558 HOLMAN RD**  
**OAKLAND, CA 94610**  
**Site 1 of 5 in cluster DK**

**RCRA NonGen / NLR** **1025857738**  
**CAC003038205**

**Actual:**  
**156 ft.**  
**Focus Map:**  
**8**

RCRA Listings:  
Date Form Received by Agency: 20191010  
Handler Name: Angelica Czekalski  
Handler Address: 1558 HOLMAN RD  
Handler City,State,Zip: OAKLAND, CA 94610-1833  
EPA ID: CAC003038205  
Contact Name: ANGELICA CZEKALSKI  
Contact Address: 1558 HOLMAN RD  
Contact City,State,Zip: OAKLAND, CA 94610-1833  
Contact Telephone: 310-663-6225  
Contact Fax: Not reported  
Contact Email: NICOLE@ENV-REM.COM  
Contact Title: Not reported  
EPA Region: 09  
Land Type: Not reported  
Federal Waste Generator Description: Not a generator, verified  
Non-Notifier: Not reported  
Biennial Report Cycle: Not reported  
Accessibility: Not reported  
Active Site Indicator: Not reported  
State District Owner: Not reported  
State District: Not reported  
Mailing Address: 1558 HOLMAN RD  
Mailing City,State,Zip: OAKLAND, CA 94610-1833  
Owner Name: Angelica Czekalski  
Owner Type: Other  
Operator Name: Angelica Czekalski  
Operator Type: Other  
Short-Term Generator Activity: No  
Importer Activity: No  
Mixed Waste Generator: No  
Transporter Activity: No  
Transfer Facility Activity: No  
Recycler Activity with Storage: No  
Small Quantity On-Site Burner Exemption: No  
Smelting Melting and Refining Furnace Exemption: No  
Underground Injection Control: No  
Off-Site Waste Receipt: No  
Universal Waste Indicator: No  
Universal Waste Destination Facility: No  
Federal Universal Waste: No  
Active Site State-Reg Handler: ---  
Federal Facility Indicator: Not reported  
Hazardous Secondary Material Indicator: N  
Sub-Part K Indicator: Not reported  
2018 GPRM Permit Baseline: Not on the Baseline  
2018 GPRM Renewals Baseline: Not on the Baseline  
202 GPRM Corrective Action Baseline: No  
Subject to Corrective Action Universe: No  
Non-TSDFs Where RCRA CA has Been Imposed Universe: No  
Corrective Action Priority Ranking: No NCAPS ranking  
Environmental Control Indicator: No  
Institutional Control Indicator: No

Map ID  
Direction  
Distance  
Elevation

MAP FINDINGS

Site

Database(s)

EDR ID Number  
EPA ID Number

**ANGELICA CZEKALSKI (Continued)**

**1025857738**

Human Exposure Controls Indicator: N/A  
Groundwater Controls Indicator: N/A  
Significant Non-Complier Universe: No  
Unaddressed Significant Non-Complier Universe: No  
Addressed Significant Non-Complier Universe: No  
Significant Non-Complier With a Compliance Schedule Universe: No  
Financial Assurance Required: Not reported  
Handler Date of Last Change: 20191011  
Recognized Trader-Importer: No  
Recognized Trader-Exporter: No  
Importer of Spent Lead Acid Batteries: No  
Exporter of Spent Lead Acid Batteries: No  
Recycler Activity Without Storage: No  
Manifest Broker: No  
Sub-Part P Indicator: No

Handler - Owner Operator:

Owner/Operator Indicator: Owner  
Owner/Operator Name: ANGELICA CZEKALSKI  
Legal Status: Other  
Date Became Current: Not reported  
Date Ended Current: Not reported  
Owner/Operator Address: 1558 HOLMAN RD  
Owner/Operator City,State,Zip: OAKLAND, CA 94610-1833  
Owner/Operator Telephone: 310-663-6225  
Owner/Operator Telephone Ext: Not reported  
Owner/Operator Fax: Not reported  
Owner/Operator Email: Not reported

Owner/Operator Indicator: Operator  
Owner/Operator Name: ANGELICA CZEKALSKI  
Legal Status: Other  
Date Became Current: Not reported  
Date Ended Current: Not reported  
Owner/Operator Address: 1558 HOLMAN RD  
Owner/Operator City,State,Zip: OAKLAND, CA 94610-1833  
Owner/Operator Telephone: 310-663-6225  
Owner/Operator Telephone Ext: Not reported  
Owner/Operator Fax: Not reported  
Owner/Operator Email: Not reported

Historic Generators:

Receive Date: 20191010  
Handler Name: ANGELICA CZEKALSKI  
Federal Waste Generator Description: Not a generator, verified  
State District Owner: Not reported  
Large Quantity Handler of Universal Waste: No  
Recognized Trader Importer: No  
Recognized Trader Exporter: No  
Spent Lead Acid Battery Importer: No  
Spent Lead Acid Battery Exporter: No  
Current Record: Yes  
Non Storage Recycler Activity: Not reported  
Electronic Manifest Broker: Not reported

Map ID  
 Direction  
 Distance  
 Elevation

MAP FINDINGS

Site

Database(s)

EDR ID Number  
 EPA ID Number

**ANGELICA CZEKALSKI (Continued)**

**1025857738**

List of NAICS Codes and Descriptions:

NAICS Code: 56299  
 NAICS Description: ALL OTHER WASTE MANAGEMENT SERVICES

Facility Has Received Notices of Violations:

Violations: No Violations Found

Evaluation Action Summary:

Evaluations: No Evaluations Found

**DK717 ANGELICA CZEKALSKI**  
**NNW 1558 HOLMAN RD**  
**< 1/8 OAKLAND, CA 94610**  
**0.116 mi.**  
**611 ft. Site 2 of 5 in cluster DK**

**FINDS 1026088910**  
**N/A**

**Actual: 156 ft.** FINDS:  
 Registry ID: 110070657344

**Focus Map: 8** [Click Here for FRS Facility Detail Report:](#)

Environmental Interest/Information System:

The Resource Conservation and Recovery Act Information System (RCRAInfo) is EPA's comprehensive information system in support of the Resource Conservation and Recovery Act (RCRA) of 1976 and the Hazardous and Solid Waste Amendments (HSWA) of 1984. It tracks many types of information about generators, transporters, treaters, storers, and disposers of hazardous waste.

[Click this hyperlink](#) while viewing on your computer to access additional FINDS: detail in the EDR Site Report.

**DK718 ANGELICA CZEKALSKI**  
**NNW 1558 HOLMAN RD**  
**< 1/8 OAKLAND, CA 94610**  
**0.116 mi.**  
**611 ft. Site 3 of 5 in cluster DK**

**HWTS S125543686**  
**HAZNET N/A**

**Actual: 156 ft.** HWTS:  
 Name: ANGELICA CZEKALSKI  
**Focus Map: 8** Address: 1558 HOLMAN RD  
 Address 2: Not reported  
 City,State,Zip: OAKLAND, CA 94610  
 EPA ID: CAC003038205  
 Inactive Date: 01/09/2020  
 Create Date: 10/10/2019  
 Last Act Date: Not reported  
 Mailing Name: Not reported  
 Mailing Address: 1558 HOLMAN RD  
 Mailing Address 2: Not reported  
 Mailing City,State,Zip: OAKLAND, CA 946101833  
 Owner Name: ANGELICA CZEKALSKI  
 Owner Address: 1558 HOLMAN RD  
 Owner Address 2: Not reported  
 Owner City,State,Zip: OAKLAND, CA 946101833

Map ID  
Direction  
Distance  
Elevation

MAP FINDINGS

Site

Database(s)

EDR ID Number  
EPA ID Number

**ANGELICA CZEKALSKI (Continued)**

**S125543686**

Owner Phone: Not reported  
Owner Fax: Not reported  
Contact Name: ANGELICA CZEKALSKI  
Contact Address: 1558 HOLMAN RD  
Contact Address 2: Not reported  
City,State,Zip: OAKLAND, CA 946101833  
Contact Phone: Not reported  
Contact Fax: Not reported  
Facility Status: Inactive  
Facility Type: TEMPORARY  
Category: STATE  
Latitude: 37.808296  
Longitude: -122.224567

**HAZNET:**

Name: ANGELICA CZEKALSKI  
Address: 1558 HOLMAN RD  
Address 2: Not reported  
City,State,Zip: OAKLAND, CA 946101833  
Contact: ANGELICA CZEKALSKI  
Telephone: 3106636225  
Mailing Name: Not reported  
Mailing Address: 1558 HOLMAN RD  
  
Year: 2019  
Gepaid: CAC003038205  
TSD EPA ID: CAD982042475  
CA Waste Code: 151 - Asbestos containing waste  
Disposal Method: H132 - Landfill Or Surface Impoundment That Will Be Closed As  
Landfill( To Include On-Site Treatment And/Or Stabilization)  
  
Tons: 0.46000

**Detail Two:**

Year: 2019  
EM Manifest ID: 25297  
Shipment Date: 10/12/2019  
Receipt Date: 10/21/2019  
Manifest Number: 000265441DAT  
Generator EPA ID: CAC003038205  
Name: ANGELICA CZEKALSKI  
Address: 1558 HOLMAN RD  
Address 2: Not reported  
City: OAKLAND  
Zip: 94610-1833  
Telephone: 800-424-9300  
Contact: Not reported  
Contact Telephone: 310-663-6225  
Transporter 1 EPA ID: CAL000371038  
Transporter 1 Emergency Number: Not reported  
Transporter 2 EPA ID: CAR000272773  
Transporter 2 Emergency Number: Not reported  
TSDF EPA ID: CAD982042475  
TSDF Name: RECOLOGY HAY ROAD  
TSDF Address 1: 6426 HAY RD  
TSDF Address 2: Not reported



Map ID  
Direction  
Distance  
Elevation

MAP FINDINGS

Site

Database(s)

EDR ID Number  
EPA ID Number

**ANGELICA CZEKALSKI (Continued)**

**S125543686**

TSDf City: VACAVILLE  
TSDf Zip: 95687-0000  
TSDf Telephone: Not reported  
State:  
Year: 2019  
EM Manifest ID: 25297  
Generator EPA ID: CAC003038205  
Shipment Date: 2019-10-12  
Manifest Number: 000265441DAT  
Line Number: 1  
Method Code: H132  
Quantity Tons: 0.23000  
Quantity Waste: 1.000000  
Quantity Unit: Y  
Number of Containers: 33  
Type of Container: Burlap, cloth, paper, or plastic bags  
Quantity Type: Cubic Yards  
State Code: 151

**DK719  
NNW  
< 1/8  
0.116 mi.  
611 ft.**

**ANGELICA CZEKALSKI  
1558 HOLMAN RD  
OAKLAND, CA 94610  
Site 4 of 5 in cluster DK**

**ECHO 1026022426  
N/A**

**Actual:  
156 ft.**

**ECHO:**

**Focus Map:  
8**

Envid: 1026022426  
Registry ID: 110070657344  
DFR URL: <http://echo.epa.gov/detailed-facility-report?fid=110070657344>  
Name: ANGELICA CZEKALSKI  
Address: 1558 HOLMAN RD  
City,State,Zip: OAKLAND, CA 94610

**CU720  
WNW  
< 1/8  
0.116 mi.  
613 ft.**

**RAGNA LARUSDOTTIR  
2 WYNGAARD AVE  
PIEDMONT, CA 94611  
Site 6 of 7 in cluster CU**

**HWTS S123056640  
HAZNET N/A**

**Actual:  
432 ft.**

**HWTS:**

**Focus Map:  
9**

Name: RAGNA LARUSDOTTIR  
Address: 2 WYNGAARD AVE  
Address 2: Not reported  
City,State,Zip: PIEDMONT, CA 94611  
EPA ID: CAC002909232  
Inactive Date: 08/08/2017  
Create Date: 05/08/2017  
Last Act Date: Not reported  
Mailing Name: Not reported  
Mailing Address: 2 WYNGAARD AVE  
Mailing Address 2: Not reported  
Mailing City,State,Zip: PIEDMONT, CA 94611  
Owner Name: RAGNA LARUSDOTTIR  
Owner Address: 2 WYNGAARD AVE  
Owner Address 2: Not reported

Map ID  
Direction  
Distance  
Elevation

MAP FINDINGS

Site

Database(s)

EDR ID Number  
EPA ID Number

**RAGNA LARUSDOTTIR (Continued)**

**S123056640**

Owner City,State,Zip: PIEDMONT, CA 94611  
Owner Phone: Not reported  
Owner Fax: Not reported  
Contact Name: RAGNA LARUSDOTTIR  
Contact Address: 2 WYNGAARD AVE  
Contact Address 2: Not reported  
City,State,Zip: PIEDMONT, CA 94611  
Contact Phone: Not reported  
Contact Fax: Not reported  
Facility Status: Inactive  
Facility Type: TEMPORARY  
Category: STATE  
Latitude: -90  
Longitude: 180

**HAZNET:**

Name: RAGNA LARUSDOTTIR  
Address: 2 WYNGAARD AVE  
Address 2: Not reported  
City,State,Zip: PIEDMONT, CA 94611  
Contact: RAGNA LARUSDOTTIR  
Telephone: 5107351874  
Mailing Name: Not reported  
Mailing Address: 2 WYNGAARD AVE

Year: 2017  
Gepaid: CAC002909232  
TSD EPA ID: CAD981382732  
CA Waste Code: 151 - Asbestos containing waste  
Disposal Method: H132 - Landfill Or Surface Impoundment That Will Be Closed As Landfill( To Include On-Site Treatment And/Or Stabilization)  
Tons: 0.23

**Additional Info:**

Year: 2017  
Gen EPA ID: CAC002909232  
Shipment Date: 20170509  
Creation Date: 5/9/2018 18:32:37  
Receipt Date: 20170516  
Manifest ID: 017375371JJK  
Trans EPA ID: CAL000291177  
Trans Name: SYNERGY ENTERPRISES INC  
Trans 2 EPA ID: CAR000037283  
Trans 2 Name: WORLD ENVIRONMENTAL & ENERGY  
TSD EPA ID: CAD981382732  
Trans Name: ALTAMONT LANDFILL  
TSD Alt EPA ID: Not reported  
TSD Alt Name: Not reported  
Waste Code Description: 151 - Asbestos-containing waste  
RCRA Code: Not reported  
Meth Code: H132 - Landfill Or Surface Impoundment That Will Be Closed As Landfill( To Include On-Site Treatment And/Or Stabilization)  
Quantity Tons: 0.23  
Waste Quantity: 1

Map ID  
Direction  
Distance  
Elevation

MAP FINDINGS

Site

Database(s)

EDR ID Number  
EPA ID Number

**RAGNA LARUSDOTTIR (Continued)**

**S123056640**

Quantity Unit: Y  
Additional Code 1: Not reported  
Additional Code 2: Not reported  
Additional Code 3: Not reported  
Additional Code 4: Not reported  
Additional Code 5: Not reported

**DL721**     **ROBERT GREENBERG**  
**WNW**     **2034 ASILOMAR DR**  
**< 1/8**     **OAKLAND, CA 94611**  
**0.116 mi.**  
**614 ft.**     **Site 1 of 5 in cluster DL**

**ECHO**     **1026037269**  
**N/A**

**Actual:**     **ECHO:**  
**1013 ft.**     **Envid:**     1026037269  
**Focus Map:**     **Registry ID:**     110070677907  
**5**     **DFR URL:**     <http://echo.epa.gov/detailed-facility-report?fid=110070677907>  
     **Name:**     ROBERT GREENBERG  
     **Address:**     2034 ASILOMAR DR  
     **City,State,Zip:**     OAKLAND, CA 94611

**DL722**     **ROBERT GREENBERG**  
**WNW**     **2034 ASILOMAR DR**  
**< 1/8**     **OAKLAND, CA 94611**  
**0.116 mi.**  
**614 ft.**     **Site 2 of 5 in cluster DL**

**FINDS**     **1026106723**  
**N/A**

**Actual:**     **FINDS:**  
**1013 ft.**     **Registry ID:**     110070677907  
**Focus Map:**     **Click Here for FRS Facility Detail Report:**  
**5**     **Environmental Interest/Information System:**  
     The Resource Conservation and Recovery Act Information System (RCRAInfo) is EPA's comprehensive information system in support of the Resource Conservation and Recovery Act (RCRA) of 1976 and the Hazardous and Solid Waste Amendments (HSWA) of 1984. It tracks many types of information about generators, transporters, treaters, storers, and disposers of hazardous waste.  
  
     [Click this hyperlink](#) while viewing on your computer to access additional FINDS: detail in the EDR Site Report.

**DL723**     **ROBERT GREENBERG**  
**WNW**     **2034 ASILOMAR DR**  
**< 1/8**     **OAKLAND, CA 94611**  
**0.116 mi.**  
**614 ft.**     **Site 3 of 5 in cluster DL**

**HWTS**     **S126095409**  
**HAZNET**     **N/A**

**Actual:**     **HWTS:**  
**1013 ft.**     **Name:**     ROBERT GREENBERG  
**Focus Map:**     **Address:**     2034 ASILOMAR DR  
**5**     **Address 2:**     Not reported  
     **City,State,Zip:**     OAKLAND, CA 94611  
     **EPA ID:**     CAC003044086  
     **Inactive Date:**     02/19/2020

Map ID  
Direction  
Distance  
Elevation

MAP FINDINGS

Site

Database(s)

EDR ID Number  
EPA ID Number

**ROBERT GREENBERG (Continued)**

**S126095409**

Create Date: 11/20/2019  
Last Act Date: Not reported  
Mailing Name: Not reported  
Mailing Address: 2034 ASILOMAR DR  
Mailing Address 2: Not reported  
Mailing City,State,Zip: OAKLAND, CA 94611  
Owner Name: ROBERT GREENBERG  
Owner Address: 2034 ASILOMAR DR  
Owner Address 2: Not reported  
Owner City,State,Zip: OAKLAND, CA 94611  
Owner Phone: Not reported  
Owner Fax: Not reported  
Contact Name: ROBERT GREENBERG  
Contact Address: 2034 ASILOMAR DR  
Contact Address 2: Not reported  
City,State,Zip: OAKLAND, CA 94611  
Contact Phone: Not reported  
Contact Fax: Not reported  
Facility Status: Inactive  
Facility Type: TEMPORARY  
Category: STATE  
Latitude: 37.830183  
Longitude: -122.20384

**HAZNET:**

Name: ROBERT GREENBERG  
Address: 2034 ASILOMAR DR  
Address 2: Not reported  
City,State,Zip: OAKLAND, CA 94611  
Contact: ROBERT GREENBERG  
Telephone: 5102820693  
Mailing Name: Not reported  
Mailing Address: 2034 ASILOMAR DR  
  
Year: 2019  
Gepaid: CAC003044086  
TSD EPA ID: CAD982042475  
CA Waste Code: 151 - Asbestos containing waste  
Disposal Method: H132 - Landfill Or Surface Impoundment That Will Be Closed As Landfill( To Include On-Site Treatment And/Or Stabilization)  
Tons: 0.23000

**DL724**  
**WNW**  
**< 1/8**  
**0.116 mi.**  
**614 ft.**

**ROBERT GREENBERG**  
**2034 ASILOMAR DR**  
**OAKLAND, CA 94611**  
**Site 4 of 5 in cluster DL**

**RCRA NonGen / NLR** **1025863320**  
**CAC003044086**

**Actual:**  
**1013 ft.**  
**Focus Map:**  
**5**

RCRA Listings:  
Date Form Received by Agency: 20191120  
Handler Name: Robert Greenberg  
Handler Address: 2034 ASILOMAR DR  
Handler City,State,Zip: OAKLAND, CA 94611  
EPA ID: CAC003044086  
Contact Name: ROBERT GREENBERG  
Contact Address: 2034 ASILOMAR DR

Map ID  
 Direction  
 Distance  
 Elevation

MAP FINDINGS

Site

Database(s)

EDR ID Number  
 EPA ID Number

**ROBERT GREENBERG (Continued)**

**1025863320**

Contact City,State,Zip:	OAKLAND, CA 94611
Contact Telephone:	510-282-0693
Contact Fax:	Not reported
Contact Email:	SHACARRAHENDERSON@ALLIANCE-ENVIRO.COM
Contact Title:	Not reported
EPA Region:	09
Land Type:	Not reported
Federal Waste Generator Description:	Not a generator, verified
Non-Notifier:	Not reported
Biennial Report Cycle:	Not reported
Accessibility:	Not reported
Active Site Indicator:	Not reported
State District Owner:	Not reported
State District:	Not reported
Mailing Address:	2034 ASILOMAR DR
Mailing City,State,Zip:	OAKLAND, CA 94611
Owner Name:	Robert Greenberg
Owner Type:	Other
Operator Name:	Robert Greenberg
Operator Type:	Other
Short-Term Generator Activity:	No
Importer Activity:	No
Mixed Waste Generator:	No
Transporter Activity:	No
Transfer Facility Activity:	No
Recycler Activity with Storage:	No
Small Quantity On-Site Burner Exemption:	No
Smelting Melting and Refining Furnace Exemption:	No
Underground Injection Control:	No
Off-Site Waste Receipt:	No
Universal Waste Indicator:	No
Universal Waste Destination Facility:	No
Federal Universal Waste:	No
Active Site State-Reg Handler:	---
Federal Facility Indicator:	Not reported
Hazardous Secondary Material Indicator:	N
Sub-Part K Indicator:	Not reported
2018 GPRC Permit Baseline:	Not on the Baseline
2018 GPRC Renewals Baseline:	Not on the Baseline
202 GPRC Corrective Action Baseline:	No
Subject to Corrective Action Universe:	No
Non-TSDFs Where RCRA CA has Been Imposed Universe:	No
Corrective Action Priority Ranking:	No NCAPS ranking
Environmental Control Indicator:	No
Institutional Control Indicator:	No
Human Exposure Controls Indicator:	N/A
Groundwater Controls Indicator:	N/A
Significant Non-Complier Universe:	No
Unaddressed Significant Non-Complier Universe:	No
Addressed Significant Non-Complier Universe:	No
Significant Non-Complier With a Compliance Schedule Universe:	No
Financial Assurance Required:	Not reported
Handler Date of Last Change:	20191122
Recognized Trader-Importer:	No
Recognized Trader-Exporter:	No
Importer of Spent Lead Acid Batteries:	No
Exporter of Spent Lead Acid Batteries:	No

Map ID  
Direction  
Distance  
Elevation

MAP FINDINGS

Site

Database(s)

EDR ID Number  
EPA ID Number

**ROBERT GREENBERG (Continued)**

**1025863320**

Recycler Activity Without Storage: No  
Manifest Broker: No  
Sub-Part P Indicator: No

Handler - Owner Operator:

Owner/Operator Indicator: Operator  
Owner/Operator Name: ROBERT GREENBERG  
Legal Status: Other  
Date Became Current: Not reported  
Date Ended Current: Not reported  
Owner/Operator Address: 2034 ASILOMAR DR  
Owner/Operator City,State,Zip: OAKLAND, CA 94611  
Owner/Operator Telephone: 510-282-0693  
Owner/Operator Telephone Ext: Not reported  
Owner/Operator Fax: Not reported  
Owner/Operator Email: Not reported

Owner/Operator Indicator: Owner  
Owner/Operator Name: ROBERT GREENBERG  
Legal Status: Other  
Date Became Current: Not reported  
Date Ended Current: Not reported  
Owner/Operator Address: 2034 ASILOMAR DR  
Owner/Operator City,State,Zip: OAKLAND, CA 94611  
Owner/Operator Telephone: 510-282-0693  
Owner/Operator Telephone Ext: Not reported  
Owner/Operator Fax: Not reported  
Owner/Operator Email: Not reported

Historic Generators:

Receive Date: 20191120  
Handler Name: ROBERT GREENBERG  
Federal Waste Generator Description: Not a generator, verified  
State District Owner: Not reported  
Large Quantity Handler of Universal Waste: No  
Recognized Trader Importer: No  
Recognized Trader Exporter: No  
Spent Lead Acid Battery Importer: No  
Spent Lead Acid Battery Exporter: No  
Current Record: Yes  
Non Storage Recycler Activity: Not reported  
Electronic Manifest Broker: Not reported

List of NAICS Codes and Descriptions:

NAICS Code: 56299  
NAICS Description: ALL OTHER WASTE MANAGEMENT SERVICES

Facility Has Received Notices of Violations:

Violations: No Violations Found

Evaluation Action Summary:

Evaluations: No Evaluations Found

MAP FINDINGS

Map ID  
 Direction  
 Distance  
 Elevation

Site

Database(s)

EDR ID Number  
 EPA ID Number

**CU725**      **1X DANA RALLS**  
**West**        **211 SANDRINGHAM**  
**< 1/8**        **PEIDMONT, CA 94611**  
**0.117 mi.**  
**618 ft.**        **Site 7 of 7 in cluster CU**

**HWTS**      **S123748004**  
**HAZNET**    **N/A**

**Actual:**  
**422 ft.**

**HWTS:**

**Focus Map:**  
**9**

Name: 1X DANA RALLS  
 Address: 211 SANDRINGHAM  
 Address 2: Not reported  
 City,State,Zip: PEIDMONT, CA 94611  
 EPA ID: CAC000818632  
 Inactive Date: 10/25/2000  
 Create Date: 08/12/1992  
 Last Act Date: Not reported  
 Mailing Name: Not reported  
 Mailing Address: 211 SANDRINGHAM  
 Mailing Address 2: Not reported  
 Mailing City,State,Zip: PEIDMONT, CA 946110000  
 Owner Name: DANA RALLS  
 Owner Address: Not reported  
 Owner Address 2: Not reported  
 Owner City,State,Zip: Not reported  
 Owner Phone: Not reported  
 Owner Fax: Not reported  
 Contact Name: DANA RALLS  
 Contact Address: Not reported  
 Contact Address 2: Not reported  
 City,State,Zip: Not reported  
 Contact Phone: Not reported  
 Contact Fax: Not reported  
 Facility Status: Inactive  
 Facility Type: TEMPORARY  
 Category: STATE  
 Latitude: 37.814689  
 Longitude: -122.216077

**HAZNET:**

Name: 1X DANA RALLS  
 Address: 211 SANDRINGHAM  
 Address 2: Not reported  
 City,State,Zip: PEIDMONT, CA 946110000  
 Contact: DANA RALLS  
 Telephone: 5104281629  
 Mailing Name: Not reported  
 Mailing Address: 211 SANDRINGHAM  
  
 Year: 1992  
 Gepaid: CAC000818632  
 TSD EPA ID: CAL000027741  
 CA Waste Code: 151 - Asbestos containing waste  
 Disposal Method: D80 - Disposal, Land Fill  
 Tons: 0.8428

MAP FINDINGS

Map ID  
 Direction  
 Distance  
 Elevation

Site

Database(s)

EDR ID Number  
 EPA ID Number

**DM726**     **KAREN KOIDE**  
**SE**         **4023 OAKMORE RD**  
**< 1/8**       **OAKLAND, CA 94602**  
**0.117 mi.**  
**618 ft.**     **Site 1 of 2 in cluster DM**

**HWTS**     **S121015156**  
**HAZNET**   **N/A**

**Actual:**  
**305 ft.**

**HWTS:**

**Focus Map:**  
**9**

Name: KAREN KOIDE  
 Address: 4023 OAKMORE RD  
 Address 2: Not reported  
 City,State,Zip: OAKLAND, CA 94602  
 EPA ID: CAC002885665  
 Inactive Date: 02/11/2017  
 Create Date: 11/11/2016  
 Last Act Date: Not reported  
 Mailing Name: Not reported  
 Mailing Address: 4023 OAKMORE RD  
 Mailing Address 2: Not reported  
 Mailing City,State,Zip: OAKLAND, CA 94602  
 Owner Name: KAREN KOIDE  
 Owner Address: 4023 OAKMORE RD  
 Owner Address 2: Not reported  
 Owner City,State,Zip: OAKLAND, CA 94602  
 Owner Phone: Not reported  
 Owner Fax: Not reported  
 Contact Name: KAREN KOIDE  
 Contact Address: 4023 OAKMORE RD  
 Contact Address 2: Not reported  
 City,State,Zip: OAKLAND, CA 94602  
 Contact Phone: Not reported  
 Contact Fax: Not reported  
 Facility Status: Inactive  
 Facility Type: TEMPORARY  
 Category: STATE  
 Latitude: -90  
 Longitude: 180

**HAZNET:**

Name: KAREN KOIDE  
 Address: 4023 OAKMORE RD  
 Address 2: Not reported  
 City,State,Zip: OAKLAND, CA 94602  
 Contact: KAREN KOIDE  
 Telephone: 4156096337  
 Mailing Name: Not reported  
 Mailing Address: 4023 OAKMORE RD

Year: 2016  
 Gepaid: CAC002885665  
 TSD EPA ID: CAD981382732  
 CA Waste Code: 151 - Asbestos containing waste  
 Disposal Method: H132 - Landfill Or Surface Impoundment That Will Be Closed As Landfill( To Include On-Site Treatment And/Or Stabilization)  
 Tons: 0.23



Map ID  
 Direction  
 Distance  
 Elevation

MAP FINDINGS

Site

Database(s)

EDR ID Number  
 EPA ID Number

<p><b>DI727</b>  <b>ESE</b>  <b>&lt; 1/8</b>  <b>0.117 mi.</b>  <b>620 ft.</b></p> <p><b>Actual:</b>  <b>326 ft.</b></p> <p><b>Focus Map:</b>  <b>9</b></p>	<p><b>PETER THOMPSON</b>  <b>4077 OAKMORE ROAD</b>  <b>OAKLAND, CA 94602</b></p> <p><b>Site 4 of 7 in cluster DI</b></p> <p>RCRA Listings:      Date Form Received by Agency: 20230809      Handler Name: Peter Thompson      Handler Address: 4077 OAKMORE ROAD      Handler City,State,Zip: OAKLAND, CA 94602      EPA ID: CAC003245980      Contact Name: PETER THOMPSON      Contact Address: 4077 OAKMORE ROAD      Contact City,State,Zip: OAKLAND, CA 94602      Contact Telephone: 925-962-0145      Contact Fax: Not reported      Contact Email: GISELLE.ESPIRITU@SYNERGYCOMPANIES.COM      Contact Title: Not reported      EPA Region: 09      Land Type: Not reported      Federal Waste Generator Description: Not a generator, verified      Non-Notifier: Not reported      Biennial Report Cycle: Not reported      Accessibility: Not reported      Active Site Indicator: Not reported      State District Owner: Not reported      State District: Not reported      Mailing Address: 4077 OAKMORE ROAD      Mailing City,State,Zip: OAKLAND, CA 94602      Owner Name: Peter Thompson      Owner Type: Other      Operator Name: Peter Thompson      Operator Type: Other      Short-Term Generator Activity: No      Importer Activity: No      Mixed Waste Generator: No      Transporter Activity: No      Transfer Facility Activity: No      Recycler Activity with Storage: No      Small Quantity On-Site Burner Exemption: No      Smelting Melting and Refining Furnace Exemption: No      Underground Injection Control: No      Off-Site Waste Receipt: No      Universal Waste Indicator: No      Universal Waste Destination Facility: No      Federal Universal Waste: No      Active Site State-Reg Handler: ---      Federal Facility Indicator: Not reported      Hazardous Secondary Material Indicator: N      Sub-Part K Indicator: Not reported      2018 GPRC Permit Baseline: Not on the Baseline      2018 GPRC Renewals Baseline: Not on the Baseline      202 GPRC Corrective Action Baseline: No      Subject to Corrective Action Universe: No      Non-TSDFs Where RCRA CA has Been Imposed Universe: No      Corrective Action Priority Ranking: No NCAPS ranking      Environmental Control Indicator: No      Institutional Control Indicator: No</p>	<p><b>RCRA NonGen / NLR</b></p> <p><b>1028885283</b>  <b>CAC003245980</b></p>
---	--	---

Map ID  
Direction  
Distance  
Elevation

MAP FINDINGS

Site

Database(s)

EDR ID Number  
EPA ID Number

**PETER THOMPSON (Continued)**

**1028885283**

Human Exposure Controls Indicator: N/A  
Groundwater Controls Indicator: N/A  
Significant Non-Complier Universe: No  
Unaddressed Significant Non-Complier Universe: No  
Addressed Significant Non-Complier Universe: No  
Significant Non-Complier With a Compliance Schedule Universe: No  
Financial Assurance Required: Not reported  
Handler Date of Last Change: 20230809  
Recognized Trader-Importer: No  
Recognized Trader-Exporter: No  
Importer of Spent Lead Acid Batteries: No  
Exporter of Spent Lead Acid Batteries: No  
Recycler Activity Without Storage: No  
Manifest Broker: No  
Sub-Part P Indicator: No

Handler - Owner Operator:

Owner/Operator Indicator: Operator  
Owner/Operator Name: PETER THOMPSON  
Legal Status: Other  
Date Became Current: Not reported  
Date Ended Current: Not reported  
Owner/Operator Address: 4077 OAKMORE ROAD  
Owner/Operator City,State,Zip: OAKLAND, CA 94602  
Owner/Operator Telephone: 925-962-0145  
Owner/Operator Telephone Ext: Not reported  
Owner/Operator Fax: Not reported  
Owner/Operator Email: Not reported

Owner/Operator Indicator: Owner  
Owner/Operator Name: PETER THOMPSON  
Legal Status: Other  
Date Became Current: Not reported  
Date Ended Current: Not reported  
Owner/Operator Address: 4077 OAKMORE ROAD  
Owner/Operator City,State,Zip: OAKLAND, CA 94602  
Owner/Operator Telephone: 925-962-0145  
Owner/Operator Telephone Ext: Not reported  
Owner/Operator Fax: Not reported  
Owner/Operator Email: Not reported

Historic Generators:

Receive Date: 20230809  
Handler Name: PETER THOMPSON  
Federal Waste Generator Description: Not a generator, verified  
State District Owner: Not reported  
Large Quantity Handler of Universal Waste: No  
Recognized Trader Importer: No  
Recognized Trader Exporter: No  
Spent Lead Acid Battery Importer: No  
Spent Lead Acid Battery Exporter: No  
Current Record: Yes  
Non Storage Recycler Activity: No  
Electronic Manifest Broker: No

Map ID  
 Direction  
 Distance  
 Elevation

MAP FINDINGS

Site

Database(s)

EDR ID Number  
 EPA ID Number

**PETER THOMPSON (Continued)**

**1028885283**

List of NAICS Codes and Descriptions:

NAICS Code: 56299  
 NAICS Description: ALL OTHER WASTE MANAGEMENT SERVICES

Facility Has Received Notices of Violations:

Violations: No Violations Found

Evaluation Action Summary:

Evaluations: No Evaluations Found

**DI728**  
**ESE**  
**< 1/8**  
**0.117 mi.**  
**620 ft.**

**PETER THOMPSON**  
**4077 OAKMORE ROAD**  
**OAKLAND, CA 94602**  
**Site 5 of 7 in cluster DI**

**FINDS 1028086632**  
**ECHO N/A**

**Actual:**  
**326 ft.**

**FINDS:**  
 Registry ID: 110071457570

**Focus Map:**  
**9**

Click Here for FRS Facility Detail Report:

Environmental Interest/Information System:

The Resource Conservation and Recovery Act Information System (RCRAInfo) is EPA's comprehensive information system in support of the Resource Conservation and Recovery Act (RCRA) of 1976 and the Hazardous and Solid Waste Amendments (HSWA) of 1984. It tracks many types of information about generators, transporters, treaters, storers, and disposers of hazardous waste.

Click this hyperlink while viewing on your computer to access additional FINDS: detail in the EDR Site Report.

ECHO:

Envid: 1028086632  
 Registry ID: 110071457570  
 DFR URL: <http://echo.epa.gov/detailed-facility-report?fid=110071457570>  
 Name: PETER THOMPSON  
 Address: 4077 OAKMORE ROAD  
 City,State,Zip: OAKLAND, CA 94602

**729**  
**ESE**  
**< 1/8**  
**0.117 mi.**  
**620 ft.**

**SHEPHERD CANYON PARK IDS**  
**NW SIDE ESCHER DR BWT SHEPHERD+BAGSHOTTE**  
**OAKLAND, CA 94611**

**SWF/LF S105247915**  
**N/A**

**Actual:**  
**810 ft.**

**SWF/LF (SWIS):**  
 Name: SHEPHERD CANYON PARK IDS  
 Address: NW SIDE ESCHER DR BWT SHEPHERD+BAGSHOTTE  
 City,State,Zip: OAKLAND, CA 94611  
 Region: STATE  
 Facility ID: 01-CR-0045  
 SWIS Number: 01-CR-0045  
 Point of Contact: Sabra Ambrose  
 Is Archived: No

**Focus Map:**  
**5**

Map ID  
Direction  
Distance  
Elevation

MAP FINDINGS

Site

Database(s)

EDR ID Number  
EPA ID Number

**SHEPHERD CANYON PARK IDS (Continued)**

**S105247915**

Is Closed Illegal Abandoned:	Yes
Is Site Inert Debris Engineered Fill:	No
Is Financial Assurances Responsible:	No
Absorbed On:	Not reported
Operational Status:	Closed
Absorbed By:	Not reported
Closed Illegal Abandoned Category:	D
EPA Federal Registry ID:	Not reported
ARB District:	Bay Area
SWRCB Region:	San Francisco Bay
Local Government:	Oakland
Reporting Agency Legal Name:	County of Alameda
Reporting Agency Department:	Department of Environmental Health
Enforcing Agency Legal Name:	County of Alameda
Enforcing Agency Department:	Department of Environmental Health
Regulation Status:	Unpermitted
Activity:	
SWIS Number:	01-CR-0045
Site Name:	Shepherd Canyon Park IDS
Activity:	Solid Waste Disposal Site
Activity Is Archived:	No
Category:	Disposal
Activity Classification:	Solid Waste Disposal Site
WDR Number:	Not reported
WDR Landfill Class:	Not reported
Cease Operation:	Not reported
Cease Operation Type:	Not reported
Inspection Frequency:	None
Throughput:	Not reported
Throughput Units:	Not reported
Remaining Capacity:	Not reported
Remaining Capacity Date:	Not reported
Capacity:	Not reported
Capacity Units:	Not reported
Total Acreage:	Not reported
Disposal Acreage:	Not reported
Permitted Elevation:	Not reported
Permitted Elevation Type:	Not reported
Permitted Depth:	Not reported
Permitted Depth Type:	Not reported
Point of Contact:	Sabra Ambrose
Site Operational Status:	Closed
Site Regulatory Status:	Unpermitted
Site Is Archived:	No
Is Closed Illegal Abandoned:	Yes
Is Site Inert Debris Engineered Fill:	No
Is Financial Assurances Responsible:	No
Absorbed On:	Not reported
Absorbed By:	Not reported
Closed Illegal Abandoned Category:	D
EPA Federal Registry ID:	Not reported
County:	Alameda
ARB District:	Bay Area
SWRCB Region:	San Francisco Bay
Local Government:	Oakland
Street Address:	NW Side Escher Dr bwt Shepherd+Bagshotte
City:	Oakland

Map ID  
Direction  
Distance  
Elevation

MAP FINDINGS

Site

Database(s)

EDR ID Number  
EPA ID Number

**SHEPHERD CANYON PARK IDS (Continued)**

**S105247915**

State: CA  
ZIP Code: 94611  
Reporting Agency Legal Name: County of Alameda  
Reporting Agency Department: Department of Environmental Health  
Enforcing Agency Legal Name: County of Alameda  
Enforcing Agency Department: Department of Environmental Health

Owner:

SWIS Number: 01-CR-0045  
Owner: City of Oakland/City Manager  
Owner Address: 1 Frank H Ogawa Plz  
Owner City: Oakland  
Owner State: CA  
Owner Zip: 94612  
Site Name: Shepherd Canyon Park IDS  
Site Operational Status: Closed  
Site Type: Disposal Only  
Site Regulatory Status: Unpermitted  
Latitude: 37.8265  
Longitude: -122.201  
Is Archived: No  
Started On: Not reported  
Contact Name: Not reported  
Contact Title: Not reported  
Contact Email: Not reported  
Contact Phone: (510) 238-3247

Waste:

SWIS Number: 01-CR-0045  
Site Name: Shepherd Canyon Park IDS  
Activity: Solid Waste Disposal Site  
Waste Type: Construction/demolition  
Site Is Archived: No  
Site Operational Status: Closed  
Site Regulatory Status: Unpermitted  
Site Type: Disposal Only  
Point of Contact: Sabra Ambrose  
Activity Is Archived: No  
Activity Operational Status: Closed  
Activity Regulatory Status: Unpermitted  
Activity Category: Disposal  
Activity Classification: Solid Waste Disposal Site

SWIS Number: 01-CR-0045  
Site Name: Shepherd Canyon Park IDS  
Activity: Solid Waste Disposal Site  
Waste Type: Green Materials  
Site Is Archived: No  
Site Operational Status: Closed  
Site Regulatory Status: Unpermitted  
Site Type: Disposal Only  
Point of Contact: Sabra Ambrose  
Activity Is Archived: No  
Activity Operational Status: Closed  
Activity Regulatory Status: Unpermitted  
Activity Category: Disposal

Map ID  
Direction  
Distance  
Elevation

MAP FINDINGS

Site

Database(s)

EDR ID Number  
EPA ID Number

**SHEPHERD CANYON PARK IDS (Continued)**

**S105247915**

Activity Classification: Solid Waste Disposal Site  
  
SWIS Number: 01-CR-0045  
Site Name: Shepherd Canyon Park IDS  
Activity: Solid Waste Disposal Site  
Waste Type: Inert  
Site Is Archived: No  
Site Operational Status: Closed  
Site Regulatory Status: Unpermitted  
Site Type: Disposal Only  
Point of Contact: Sabra Ambrose  
Activity Is Archived: No  
Activity Operational Status: Closed  
Activity Regulatory Status: Unpermitted  
Activity Category: Disposal  
Activity Classification: Solid Waste Disposal Site

SWIS Number: 01-CR-0045  
Site Name: Shepherd Canyon Park IDS  
Activity: Solid Waste Disposal Site  
Waste Type: Metals  
Site Is Archived: No  
Site Operational Status: Closed  
Site Regulatory Status: Unpermitted  
Site Type: Disposal Only  
Point of Contact: Sabra Ambrose  
Activity Is Archived: No  
Activity Operational Status: Closed  
Activity Regulatory Status: Unpermitted  
Activity Category: Disposal  
Activity Classification: Solid Waste Disposal Site

SWIS Number: 01-CR-0045  
Site Name: Shepherd Canyon Park IDS  
Activity: Solid Waste Disposal Site  
Waste Type: Mixed Municipal  
Site Is Archived: No  
Site Operational Status: Closed  
Site Regulatory Status: Unpermitted  
Site Type: Disposal Only  
Point of Contact: Sabra Ambrose  
Activity Is Archived: No  
Activity Operational Status: Closed  
Activity Regulatory Status: Unpermitted  
Activity Category: Disposal  
Activity Classification: Solid Waste Disposal Site

SWIS Number: 01-CR-0045  
Site Name: Shepherd Canyon Park IDS  
Activity: Solid Waste Disposal Site  
Waste Type: Tires  
Site Is Archived: No  
Site Operational Status: Closed  
Site Regulatory Status: Unpermitted  
Site Type: Disposal Only  
Point of Contact: Sabra Ambrose  
Activity Is Archived: No

Map ID  
Direction  
Distance  
Elevation

MAP FINDINGS

Site

Database(s)

EDR ID Number  
EPA ID Number

**SHEPHERD CANYON PARK IDS (Continued)**

**S105247915**

Activity Operational Status: Closed  
Activity Regulatory Status: Unpermitted  
Activity Category: Disposal  
Activity Classification: Solid Waste Disposal Site

**CO730**  
**SSE**  
**< 1/8**  
**0.118 mi.**  
**621 ft.**

**DOUG YASUMURA**  
**4352 TOWNSEND AVE.**  
**OAKLAND, CA 94602**

**HWTS** **S117289888**  
**HAZNET** **N/A**

**Site 2 of 2 in cluster CO**

**Actual:**  
**287 ft.**

**HWTS:**

**Focus Map:**  
**9**

Name: DOUG YASUMURA  
Address: 4352 TOWNSEND AVE.  
Address 2: Not reported  
City,State,Zip: OAKLAND, CA 94602  
EPA ID: CAC002727076  
Inactive Date: 07/18/2013  
Create Date: 04/18/2013  
Last Act Date: Not reported  
Mailing Name: Not reported  
Mailing Address: 4352 TOWNSEND AVE.  
Mailing Address 2: Not reported  
Mailing City,State,Zip: OAKLAND, CA 94602  
Owner Name: DOUG YASUMURA  
Owner Address: 4352 TOWNSEND AVE.  
Owner Address 2: Not reported  
Owner City,State,Zip: OAKLAND, CA 94602  
Owner Phone: Not reported  
Owner Fax: Not reported  
Contact Name: DOUG YASUMURA  
Contact Address: 4352 TOWNSEND AVE.  
Contact Address 2: Not reported  
City,State,Zip: OAKLAND, CA 94602  
Contact Phone: Not reported  
Contact Fax: Not reported  
Facility Status: Inactive  
Facility Type: TEMPORARY  
Category: STATE  
Latitude: 37.80693  
Longitude: -122.2186

**HAZNET:**

Name: DOUG YASUMURA  
Address: 4352 TOWNSEND AVE.  
Address 2: Not reported  
City,State,Zip: OAKLAND, CA 94602  
Contact: DOUG YASUMURA  
Telephone: 5104820167  
Mailing Name: Not reported  
Mailing Address: 4352 TOWNSEND AVE.

Year: 2013  
Gepaid: CAC002727076  
TSD EPA ID: CAD981382732  
CA Waste Code: 151 - Asbestos containing waste

Map ID  
 Direction  
 Distance  
 Elevation

MAP FINDINGS

Site

Database(s)

EDR ID Number  
 EPA ID Number

**DOUG YASUMURA (Continued)**

**S117289888**

Disposal Method: H132 - Landfill Or Surface Impoundment That Will Be Closed As  
 Landfill( To Include On-Site Treatment And/Or Stabilization)  
 Tons: 0.4

Additional Info:

Year: 2013  
 Gen EPA ID: CAC002727076  
 Shipment Date: 20130422  
 Creation Date: 6/18/2013 22:15:07  
 Receipt Date: 20130429  
 Manifest ID: 010884837JJK  
 Trans EPA ID: CAL000291177  
 Trans Name: SYNERGY ENTERPRISES INC  
 Trans 2 EPA ID: CAR000037283  
 Trans 2 Name: WORLD ENVIRONMENTAL & ENERGY  
 TSDf EPA ID: CAD981382732  
 Trans Name: ALTAMONT LANDFILL  
 TSDf Alt EPA ID: Not reported  
 TSDf Alt Name: Not reported  
 Waste Code Description: 151 - Asbestos-containing waste  
 RCRA Code: Not reported  
 Meth Code: H132 - Landfill Or Surface Impoundment That Will Be Closed As  
 Landfill( To Include On-Site Treatment And/Or Stabilization)  
 Quantity Tons: 0.4  
 Waste Quantity: 1  
 Quantity Unit: Y  
 Additional Code 1: Not reported  
 Additional Code 2: Not reported  
 Additional Code 3: Not reported  
 Additional Code 4: Not reported  
 Additional Code 5: Not reported

**CM731**     **CHRISTOPHER YU**  
**NNW**     **1026 EVERETT ST**  
**< 1/8**     **EL CERRITO, CA 94530**  
**0.118 mi.**  
**621 ft.**     **Site 2 of 2 in cluster CM**

**HWTS**     **S126098551**  
**HAZNET**     **N/A**

**Actual:**  
**269 ft.**

**HWTS:**

**Focus Map:**  
**9**

Name: CHRISTOPHER YU  
 Address: 1026 EVERETT ST  
 Address 2: Not reported  
 City,State,Zip: EL CERRITO, CA 94530  
 EPA ID: CAC003047583  
 Inactive Date: 03/17/2020  
 Create Date: 12/17/2019  
 Last Act Date: Not reported  
 Mailing Name: Not reported  
 Mailing Address: 81 FAIRVIEW AVE  
 Mailing Address 2: Not reported  
 Mailing City,State,Zip: PIEDMONT, CA 94610  
 Owner Name: CHRISTOPHER YU  
 Owner Address: 81 FAIRVIEW AVE  
 Owner Address 2: Not reported  
 Owner City,State,Zip: PIEDMONT, CA 94610



Map ID  
Direction  
Distance  
Elevation

MAP FINDINGS

Site

Database(s)

EDR ID Number  
EPA ID Number

**CHRISTOPHER YU (Continued)**

**S126098551**

Owner Phone: Not reported  
Owner Fax: Not reported  
Contact Name: CHRISTOPHER YU  
Contact Address: 81 FAIRVIEW AVE  
Contact Address 2: Not reported  
City,State,Zip: PIEDMONT, CA 94610  
Contact Phone: Not reported  
Contact Fax: Not reported  
Facility Status: Inactive  
Facility Type: TEMPORARY  
Category: STATE  
Latitude: 37.914453  
Longitude: -122.303628

**HAZNET:**

Name: CHRISTOPHER YU  
Address: 1026 EVERETT ST  
Address 2: Not reported  
City,State,Zip: EL CERRITO, CA 94610  
Contact: CHRISTOPHER YU  
Telephone: 6505347572  
Mailing Name: Not reported  
Mailing Address: 81 FAIRVIEW AVE  
  
Year: 2019  
Gepaid: CAC003047583  
TSD EPA ID: CAD982042475  
CA Waste Code: 151 - Asbestos containing waste  
Disposal Method: H132 - Landfill Or Surface Impoundment That Will Be Closed As  
Landfill( To Include On-Site Treatment And/Or Stabilization)  
  
Tons: 0.23000

**CL732 JASON WARD & JOAN WRIGHT**  
**NW 1032 ELSINORE AVE.**  
**< 1/8 OAKLAND, CA 94602**  
**0.118 mi.**  
**624 ft. Site 6 of 6 in cluster CL**

**HWTS S117289875**  
**HAZNET N/A**

**Actual:** 328 ft.  
**Focus Map:** 9  
**HWTS:**  
Name: JASON WARD & JOAN WRIGHT  
Address: 1032 ELSINORE AVE.  
Address 2: Not reported  
City,State,Zip: OAKLAND, CA 94602  
EPA ID: CAC002727061  
Inactive Date: 07/18/2013  
Create Date: 04/18/2013  
Last Act Date: Not reported  
Mailing Name: Not reported  
Mailing Address: 1032 ELSINORE AVE.  
Mailing Address 2: Not reported  
Mailing City,State,Zip: OAKLAND, CA 94602  
Owner Name: JASON WARD & JOAN WRIGHT  
Owner Address: 1032 ELSINORE AVE.  
Owner Address 2: Not reported  
Owner City,State,Zip: OAKLAND, CA 94602  
Owner Phone: Not reported

Map ID  
Direction  
Distance  
Elevation

MAP FINDINGS

Site

Database(s)

EDR ID Number  
EPA ID Number

**JASON WARD & JOAN WRIGHT (Continued)**

**S117289875**

Owner Fax: Not reported  
Contact Name: JASON WARD & JOAN WRIGHT  
Contact Address: 1032 ELSINORE AVE.  
Contact Address 2: Not reported  
City,State,Zip: OAKLAND, CA 94602  
Contact Phone: Not reported  
Contact Fax: Not reported  
Facility Status: Inactive  
Facility Type: TEMPORARY  
Category: STATE  
Latitude: 37.81136  
Longitude: -122.21861

**HAZNET:**

Name: JASON WARD & JOAN WRIGHT  
Address: 1032 ELSINORE AVE.  
Address 2: Not reported  
City,State,Zip: OAKLAND, CA 94602  
Contact: JASON WARD & JOAN WRIGHT  
Telephone: 5109109040  
Mailing Name: Not reported  
Mailing Address: 1032 ELSINORE AVE.  
  
Year: 2013  
Gepaid: CAC002727061  
TSD EPA ID: CAD981382732  
CA Waste Code: 151 - Asbestos containing waste  
Disposal Method: H132 - Landfill Or Surface Impoundment That Will Be Closed As  
Landfill( To Include On-Site Treatment And/Or Stabilization)  
  
Tons: 0.4

**Additional Info:**

Year: 2013  
Gen EPA ID: CAC002727061  
  
Shipment Date: 20130426  
Creation Date: 6/18/2013 22:15:07  
Receipt Date: 20130429  
Manifest ID: 010884781JJK  
Trans EPA ID: CAL000291177  
Trans Name: SYNERGY ENTERPRISES INC  
Trans 2 EPA ID: CAR000037283  
Trans 2 Name: WORLD ENVIRONMENTAL & ENERGY  
TSD EPA ID: CAD981382732  
Trans Name: ALTAMONT LANDFILL  
TSD EPA ID: Not reported  
TSD EPA Name: Not reported  
Waste Code Description: 151 - Asbestos-containing waste  
RCRA Code: Not reported  
Meth Code: H132 - Landfill Or Surface Impoundment That Will Be Closed As  
Landfill( To Include On-Site Treatment And/Or Stabilization)  
  
Quantity Tons: 0.4  
Waste Quantity: 1  
Quantity Unit: Y  
Additional Code 1: Not reported

Map ID  
Direction  
Distance  
Elevation

MAP FINDINGS

Site

Database(s)

EDR ID Number  
EPA ID Number

**JASON WARD & JOAN WRIGHT (Continued)**

**S117289875**

Additional Code 2: Not reported  
Additional Code 3: Not reported  
Additional Code 4: Not reported  
Additional Code 5: Not reported

**DN733**  
**SW**  
**< 1/8**  
**0.119 mi.**  
**627 ft.**

**LINDA DANG**  
**3605 KINGSLEY ST**  
**OAKLAND, CA 94610**  
**Site 1 of 2 in cluster DN**

**HWTS** **S120999164**  
**HAZNET** **N/A**

**Actual:**  
**170 ft.**  
**Focus Map:**  
**8**

**HWTS:**  
Name: LINDA DANG  
Address: 3605 KINGSLEY ST  
Address 2: Not reported  
City,State,Zip: OAKLAND, CA 94610  
EPA ID: CAC002860605  
Inactive Date: 08/11/2016  
Create Date: 05/11/2016  
Last Act Date: Not reported  
Mailing Name: Not reported  
Mailing Address: 3605 KINGSLEY ST  
Mailing Address 2: Not reported  
Mailing City,State,Zip: OAKLAND, CA 946102832  
Owner Name: LINDA DANG  
Owner Address: 3605 KINGSLEY ST  
Owner Address 2: Not reported  
Owner City,State,Zip: OAKLAND, CA 946102832  
Owner Phone: Not reported  
Owner Fax: Not reported  
Contact Name: LINDA DANG  
Contact Address: 3605 KINGSLEY ST  
Contact Address 2: Not reported  
City,State,Zip: OAKLAND, CA 946102832  
Contact Phone: Not reported  
Contact Fax: Not reported  
Facility Status: Inactive  
Facility Type: TEMPORARY  
Category: STATE  
Latitude: 37.804111  
Longitude: -122.23234

**HAZNET:**  
Name: LINDA DANG  
Address: 3605 KINGSLEY ST  
Address 2: Not reported  
City,State,Zip: OAKLAND, CA 946102832  
Contact: LINDA DANG  
Telephone: 5108283630  
Mailing Name: Not reported  
Mailing Address: 3605 KINGSLEY ST  
  
Year: 2016  
Gepaid: CAC002860605  
TSD EPA ID: CAD981382732  
CA Waste Code: 151 - Asbestos containing waste  
Disposal Method: H132 - Landfill Or Surface Impoundment That Will Be Closed As

Map ID  
 Direction  
 Distance  
 Elevation

MAP FINDINGS

Site

Database(s)

EDR ID Number  
 EPA ID Number

**LINDA DANG (Continued)**

**S120999164**

Tons: Landfill( To Include On-Site Treatment And/Or Stabilization)  
 0.23

**734**  
**ENE**  
**< 1/8**  
**0.119 mi.**  
**629 ft.**

**CONTRA COSTA MORAGA 230KV RECONDUCTORING R2**  
**LOST VALLEY DRIVE**  
**MORAGA, CA 94596**

**NPDES S117542549**  
**CIWQS N/A**

**Actual:**  
**614 ft.**  
**Focus Map:**  
**7**

**NPDES:**  
 Name: CONTRA COSTA MORAGA 230KV RECONDUCTORING R2  
 Address: LOST VALLEY DRIVE  
 City,State,Zip: MORAGA, CA 94596  
 Facility Status: Not reported  
 NPDES Number: Not reported  
 Region: Not reported  
 Agency Number: Not reported  
 Regulatory Measure ID: Not reported  
 Place ID: Not reported  
 Order Number: Not reported  
 WDID: 2 07C371844  
 Regulatory Measure Type: Construction  
 Program Type: Not reported  
 Adoption Date Of Regulatory Measure: Not reported  
 Effective Date Of Regulatory Measure: Not reported  
 Termination Date Of Regulatory Measure: Not reported  
 Expiration Date Of Regulatory Measure: Not reported  
 Discharge Address: Not reported  
 Discharge Name: Not reported  
 Discharge City: Not reported  
 Discharge State: Not reported  
 Discharge Zip: Not reported  
 Status: Terminated  
 Status Date: 06/22/2017  
 Operator Name: Pacific Gas and Electric Company  
 Operator Address: 3401 Crow Canyon Road  
 Operator City: San Ramon  
 Operator State: California  
 Operator Zip: 94583

**NPDES as of 03/2018:**  
 NPDES Number: Not reported  
 Status: Not reported  
 Agency Number: Not reported  
 Region: 2  
 Regulatory Measure ID: 447760  
 Order Number: Not reported  
 Regulatory Measure Type: Construction  
 Place ID: Not reported  
 WDID: 2 07C371844  
 Program Type: Not reported  
 Adoption Date Of Regulatory Measure: Not reported  
 Effective Date Of Regulatory Measure: Not reported  
 Expiration Date Of Regulatory Measure: Not reported  
 Termination Date Of Regulatory Measure: 06/22/2017  
 Discharge Name: Not reported  
 Discharge Address: Not reported

Map ID  
Direction  
Distance  
Elevation

MAP FINDINGS

Site

Database(s)

EDR ID Number  
EPA ID Number

CONTRA COSTA MORAGA 230KV RECONDUCTORING R2 (Continued)

S117542549

Discharge City:	Not reported
Discharge State:	Not reported
Discharge Zip:	Not reported
Received Date:	01/05/2015
Processed Date:	01/07/2015
Status:	Terminated
Status Date:	06/22/2017
Place Size:	21.34
Place Size Unit:	Acres
Contact:	Michael Wagoner
Contact Title:	Not reported
Contact Phone:	916-201-2686
Contact Phone Ext:	Not reported
Contact Email:	MVW5@pge.com
Operator Name:	Pacific Gas and Electric Company
Operator Address:	3401 Crow Canyon Road
Operator City:	San Ramon
Operator State:	California
Operator Zip:	94583
Operator Contact:	Daniel Sanchez
Operator Contact Title:	Not reported
Operator Contact Phone:	415-283-7043
Operator Contact Phone Ext:	Not reported
Operator Contact Email:	d2sy@pge.com
Operator Type:	Private Business
Developer:	Pacific Gas and Electric Company
Developer Address:	2730 Gateway Oaks
Developer City:	Sacramento
Developer State:	California
Developer Zip:	95833
Developer Contact:	Michael Wagoner
Developer Contact Title:	Not reported
Constype Linear Utility Ind:	Y
Emergency Phone:	Not reported
Emergency Phone Ext:	Not reported
Constype Above Ground Ind:	N
Constype Below Ground Ind:	N
Constype Cable Line Ind:	N
Constype Comm Line Ind:	N
Constype Commercial Ind:	N
Constype Electrical Line Ind:	N
Constype Gas Line Ind:	N
Constype Industrial Ind:	N
Constype Other Description:	Not reported
Constype Other Ind:	N
Constype Recons Ind:	N
Constype Residential Ind:	N
Constype Transport Ind:	N
Constype Utility Description:	Not reported
Constype Utility Ind:	N
Constype Water Sewer Ind:	N
Dir Discharge Uswater Ind:	N
Receiving Water Name:	Not reported
Certifier:	Daniel Sanchez
Certifier Title:	HazMat and Water Quality Manager
Certification Date:	05-JAN-15
Primary Sic:	Not reported

Map ID  
Direction  
Distance  
Elevation

MAP FINDINGS

Site

Database(s)

EDR ID Number  
EPA ID Number

**CONTRA COSTA MORAGA 230KV RECONDUCTORING R2 (Continued)**

**S117542549**

Secondary Sic:	Not reported
Tertiary Sic:	Not reported
NPDES Number:	CAS000002
Status:	Terminated
Agency Number:	0
Region:	2
Regulatory Measure ID:	447760
Order Number:	2009-0009-DWQ
Regulatory Measure Type:	Enrollee
Place ID:	Not reported
WDID:	2 07C371844
Program Type:	Construction
Adoption Date Of Regulatory Measure:	Not reported
Effective Date Of Regulatory Measure:	01/07/2015
Expiration Date Of Regulatory Measure:	Not reported
Termination Date Of Regulatory Measure:	06/22/2017
Discharge Name:	Pacific Gas and Electric Company
Discharge Address:	3401 Crow Canyon Road
Discharge City:	San Ramon
Discharge State:	California
Discharge Zip:	94583
Received Date:	Not reported
Processed Date:	Not reported
Status:	Not reported
Status Date:	Not reported
Place Size:	Not reported
Place Size Unit:	Not reported
Contact:	Not reported
Contact Title:	Not reported
Contact Phone:	Not reported
Contact Phone Ext:	Not reported
Contact Email:	Not reported
Operator Name:	Not reported
Operator Address:	Not reported
Operator City:	Not reported
Operator State:	Not reported
Operator Zip:	Not reported
Operator Contact:	Not reported
Operator Contact Title:	Not reported
Operator Contact Phone:	Not reported
Operator Contact Phone Ext:	Not reported
Operator Contact Email:	Not reported
Operator Type:	Not reported
Developer:	Not reported
Developer Address:	Not reported
Developer City:	Not reported
Developer State:	Not reported
Developer Zip:	Not reported
Developer Contact:	Not reported
Developer Contact Title:	Not reported
Constype Linear Utility Ind:	Not reported
Emergency Phone:	Not reported
Emergency Phone Ext:	Not reported
Constype Above Ground Ind:	Not reported
Constype Below Ground Ind:	Not reported
Constype Cable Line Ind:	Not reported

Map ID  
Direction  
Distance  
Elevation

MAP FINDINGS

Site

Database(s)

EDR ID Number  
EPA ID Number

**CONTRA COSTA MORAGA 230KV RECONDUCTORING R2 (Continued)**

**S117542549**

Constype Comm Line Ind:	Not reported
Constype Commercial Ind:	Not reported
Constype Electrical Line Ind:	Not reported
Constype Gas Line Ind:	Not reported
Constype Industrial Ind:	Not reported
Constype Other Description:	Not reported
Constype Other Ind:	Not reported
Constype Recons Ind:	Not reported
Constype Residential Ind:	Not reported
Constype Transport Ind:	Not reported
Constype Utility Description:	Not reported
Constype Utility Ind:	Not reported
Constype Water Sewer Ind:	Not reported
Dir Discharge Uswater Ind:	Not reported
Receiving Water Name:	Not reported
Certifier:	Not reported
Certifier Title:	Not reported
Certification Date:	Not reported
Primary Sic:	Not reported
Secondary Sic:	Not reported
Tertiary Sic:	Not reported

**CIWQS:**

Name:	CONTRA COSTA MORAGA 230KV RECONDUCTORING R2
Address:	LOST VALLEY DRIVE
City,State,Zip:	MORAGA, CA 94596
Agency:	Pacific Gas and Electric Company
Agency Address:	300 Lakeside Drive, Oakland, CA 94612
Place/Project Type:	Construction
SIC/NAICS:	Not reported
Region:	2
Program:	CONSTW
Regulatory Measure Status:	Terminated
Regulatory Measure Type:	Storm water construction
Order Number:	2009-0009-DWQ
WDID:	2 07C371844
NPDES Number:	CAS000002
Adoption Date:	Not reported
Effective Date:	01/07/2015
Termination Date:	06/22/2017
Expiration/Review Date:	Not reported
Design Flow:	Not reported
Major/Minor:	Not reported
Complexity:	Not reported
TTWQ:	Not reported
Enforcement Actions within 5 years:	0
Violations within 5 years:	0
Latitude:	37.847807
Longitude:	-122.159445

MAP FINDINGS

Map ID  
Direction  
Distance  
Elevation

Site

Database(s)

EDR ID Number  
EPA ID Number

**CY735**     **GREG ZILLIAC**  
**SE**         **4350 ARDEN PL.**  
**< 1/8**      **OAKLAND, CA 94602**  
**0.119 mi.**  
**629 ft.**     **Site 9 of 13 in cluster CY**

**FINDS**    **1027279394**  
              **N/A**

**Actual:**         FINDS:  
**393 ft.**            Registry ID:            110071260214

**Focus Map:**     [Click Here for FRS Facility Detail Report:](#)  
**9**

Environmental Interest/Information System:

The Resource Conservation and Recovery Act Information System (RCRAInfo) is EPA's comprehensive information system in support of the Resource Conservation and Recovery Act (RCRA) of 1976 and the Hazardous and Solid Waste Amendments (HSWA) of 1984. It tracks many types of information about generators, transporters, treaters, storers, and disposers of hazardous waste.

[Click this hyperlink](#) while viewing on your computer to access additional FINDS: detail in the EDR Site Report.

**CY736**     **GREG ZILLIAC**  
**SE**         **4350 ARDEN PL.**  
**< 1/8**      **OAKLAND, CA 94602**  
**0.119 mi.**  
**629 ft.**     **Site 10 of 13 in cluster CY**

**HWTS**    **S129449135**  
              **N/A**

**Actual:**         HWTS:  
**393 ft.**            Name:                    GREG ZILLIAC  
**Focus Map:**    Address:                 4350 ARDEN PL.  
**9**                    Address 2:                Not reported  
                          City,State,Zip:         OAKLAND, CA 94602  
                          EPA ID:                    CAC003171655  
                          Inactive Date:           07/18/2022  
                          Create Date:            04/18/2022  
                          Last Act Date:         07/19/2022  
                          Mailing Name:           Not reported  
                          Mailing Address:       4350 ARDEN PL.  
                          Mailing Address 2:     Not reported  
                          Mailing City,State,Zip: OAKLAND, CA  
                          Owner Name:            GREG ZILLIAC  
                          Owner Address:         4350 ARDEN PL.  
                          Owner Address 2:      Not reported  
                          Owner City,State,Zip: OAKLAND, CA 94602  
                          Owner Phone:          6507433199  
                          Owner Fax:              Not reported  
                          Contact Name:          GREG ZILLIAC  
                          Contact Address:       4350 ARDEN PL.  
                          Contact Address 2:     Not reported  
                          City,State,Zip:         OAKLAND, CA 94602  
                          Contact Phone:         6507433199  
                          Contact Fax:            Not reported  
                          Facility Status:         Not reported  
                          Facility Type:            Not reported  
                          Category:                Not reported  
                          Latitude:                 Not reported  
                          Longitude:                Not reported



Map ID  
 Direction  
 Distance  
 Elevation

MAP FINDINGS

EDR ID Number  
 EPA ID Number

<b>CY737</b> <b>SE</b> <b>&lt; 1/8</b> <b>0.119 mi.</b> <b>629 ft.</b>	<b>GREG ZILLIAC</b> <b>4350 ARDEN PL.</b> <b>OAKLAND, CA 94602</b>  <b>Site 11 of 13 in cluster CY</b>	<b>ECHO</b>	<b>1027238686</b> <b>N/A</b>
<b>Actual:</b> <b>393 ft.</b>  <b>Focus Map:</b> <b>9</b>	<b>ECHO:</b> Envid: 1027238686 Registry ID: 110071260214 DFR URL: <a href="http://echo.epa.gov/detailed-facility-report?fid=110071260214">http://echo.epa.gov/detailed-facility-report?fid=110071260214</a> Name: GREG ZILLIAC Address: 4350 ARDEN PL. City,State,Zip: OAKLAND, CA 94602		

<b>CY738</b> <b>SE</b> <b>&lt; 1/8</b> <b>0.119 mi.</b> <b>629 ft.</b>	<b>GREG ZILLIAC</b> <b>4350 ARDEN PL.</b> <b>OAKLAND, CA 94602</b>  <b>Site 12 of 13 in cluster CY</b>	<b>RCRA NonGen / NLR</b>	<b>1027207464</b> <b>CAC003171655</b>
<b>Actual:</b> <b>393 ft.</b>  <b>Focus Map:</b> <b>9</b>	<b>RCRA Listings:</b> Date Form Received by Agency: 20220418 Handler Name: Greg Zilliac Handler Address: 4350 ARDEN PL. Handler City,State,Zip: OAKLAND, CA 94602 EPA ID: CAC003171655 Contact Name: GREG ZILLIAC Contact Address: 4350 ARDEN PL. Contact City,State,Zip: OAKLAND, CA 94602 Contact Telephone: 650-743-3199 Contact Fax: Not reported Contact Email: GREGORY.G.ZILLIAC@NASA.COM Contact Title: Not reported EPA Region: 09 Land Type: Not reported Federal Waste Generator Description: Not a generator, verified Non-Notifier: Not reported Biennial Report Cycle: Not reported Accessibility: Not reported Active Site Indicator: Not reported State District Owner: Not reported State District: Not reported Mailing Address: 4350 ARDEN PL. Mailing City,State,Zip: OAKLAND, CA 94602 Owner Name: Greg Zilliac Owner Type: Other Operator Name: Greg Zilliac Operator Type: Other Short-Term Generator Activity: No Importer Activity: No Mixed Waste Generator: No Transporter Activity: No Transfer Facility Activity: No Recycler Activity with Storage: No Small Quantity On-Site Burner Exemption: No Smelting Melting and Refining Furnace Exemption: No Underground Injection Control: No Off-Site Waste Receipt: No Universal Waste Indicator: No Universal Waste Destination Facility: No		

Map ID  
 Direction  
 Distance  
 Elevation

MAP FINDINGS

Site

Database(s)

EDR ID Number  
 EPA ID Number

**GREG ZILLIAC (Continued)**

**1027207464**

Federal Universal Waste:	No
Active Site State-Reg Handler:	---
Federal Facility Indicator:	Not reported
Hazardous Secondary Material Indicator:	N
Sub-Part K Indicator:	Not reported
2018 GPRA Permit Baseline:	Not on the Baseline
2018 GPRA Renewals Baseline:	Not on the Baseline
202 GPRA Corrective Action Baseline:	No
Subject to Corrective Action Universe:	No
Non-TSDFs Where RCRA CA has Been Imposed Universe:	No
Corrective Action Priority Ranking:	No NCAPS ranking
Environmental Control Indicator:	No
Institutional Control Indicator:	No
Human Exposure Controls Indicator:	N/A
Groundwater Controls Indicator:	N/A
Significant Non-Complier Universe:	No
Unaddressed Significant Non-Complier Universe:	No
Addressed Significant Non-Complier Universe:	No
Significant Non-Complier With a Compliance Schedule Universe:	No
Financial Assurance Required:	Not reported
Handler Date of Last Change:	20220418
Recognized Trader-Importer:	No
Recognized Trader-Exporter:	No
Importer of Spent Lead Acid Batteries:	No
Exporter of Spent Lead Acid Batteries:	No
Recycler Activity Without Storage:	No
Manifest Broker:	No
Sub-Part P Indicator:	No

Handler - Owner Operator:

Owner/Operator Indicator:	Owner
Owner/Operator Name: GREG ZILLIAC	
Legal Status:	Other
Date Became Current:	Not reported
Date Ended Current:	Not reported
Owner/Operator Address:	4350 ARDEN PL.
Owner/Operator City,State,Zip:	OAKLAND, CA 94602
Owner/Operator Telephone:	650-743-3199
Owner/Operator Telephone Ext:	Not reported
Owner/Operator Fax:	Not reported
Owner/Operator Email:	Not reported
Owner/Operator Indicator:	Operator
Owner/Operator Name: GREG ZILLIAC	
Legal Status:	Other
Date Became Current:	Not reported
Date Ended Current:	Not reported
Owner/Operator Address:	4350 ARDEN PL.
Owner/Operator City,State,Zip:	OAKLAND, CA 94602
Owner/Operator Telephone:	650-743-3199
Owner/Operator Telephone Ext:	Not reported
Owner/Operator Fax:	Not reported
Owner/Operator Email:	Not reported

Historic Generators:

Map ID  
Direction  
Distance  
Elevation

MAP FINDINGS

Site

Database(s)

EDR ID Number  
EPA ID Number

**GREG ZILLIAC (Continued)**

**1027207464**

Receive Date: 20220418  
Handler Name: GREG ZILLIAC  
Federal Waste Generator Description: Not a generator, verified  
State District Owner: Not reported  
Large Quantity Handler of Universal Waste: No  
Recognized Trader Importer: No  
Recognized Trader Exporter: No  
Spent Lead Acid Battery Importer: No  
Spent Lead Acid Battery Exporter: No  
Current Record: Yes  
Non Storage Recycler Activity: No  
Electronic Manifest Broker: No

List of NAICS Codes and Descriptions:

NAICS Code: 56299  
NAICS Description: ALL OTHER WASTE MANAGEMENT SERVICES

Facility Has Received Notices of Violations:

Violations: No Violations Found

Evaluation Action Summary:

Evaluations: No Evaluations Found

**DO739  
NW  
< 1/8  
0.119 mi.  
630 ft.**

**PAUL JENNY  
6940 SAYRE DRIVE  
OAKLAND, CA 94611  
Site 1 of 5 in cluster DO**

**ECHO 1026908387  
N/A**

**Actual:  
1037 ft.  
Focus Map:  
5**

ECHO:  
Envid: 1026908387  
Registry ID: 110071107026  
DFR URL: <http://echo.epa.gov/detailed-facility-report?fid=110071107026>  
Name: PAUL JENNY  
Address: 6940 SAYRE DRIVE  
City,State,Zip: OAKLAND, CA 94611

**DO740  
NW  
< 1/8  
0.119 mi.  
630 ft.**

**HSI HUANG  
6940 SAYRE DR.  
OAKLAND, CA 94611  
Site 2 of 5 in cluster DO**

**RCRA NonGen / NLR 1027454790  
CAC003192914**

**Actual:  
1037 ft.  
Focus Map:  
5**

RCRA Listings:  
Date Form Received by Agency: 20220901  
Handler Name: Hsi Huang  
Handler Address: 6940 SAYRE DR.  
Handler City,State,Zip: OAKLAND, CA 94611  
EPA ID: CAC003192914  
Contact Name: HSI HUANG  
Contact Address: 6940 SAYRE DR.  
Contact City,State,Zip: OAKLAND, CA 94611  
Contact Telephone: 415-416-0388  
Contact Fax: Not reported

Map ID  
 Direction  
 Distance  
 Elevation

MAP FINDINGS

Site

Database(s)

EDR ID Number  
 EPA ID Number

**HSI HUANG (Continued)**

**1027454790**

Contact Email:	HSIHSIHG@GMAIL.COM
Contact Title:	Not reported
EPA Region:	09
Land Type:	Not reported
Federal Waste Generator Description:	Not a generator, verified
Non-Notifier:	Not reported
Biennial Report Cycle:	Not reported
Accessibility:	Not reported
Active Site Indicator:	Not reported
State District Owner:	Not reported
State District:	Not reported
Mailing Address:	6940 SAYRE DR.
Mailing City, State, Zip:	OAKLAND, CA 94611
Owner Name:	Hsi Huang
Owner Type:	Other
Operator Name:	Hsi Huang
Operator Type:	Other
Short-Term Generator Activity:	No
Importer Activity:	No
Mixed Waste Generator:	No
Transporter Activity:	No
Transfer Facility Activity:	No
Recycler Activity with Storage:	No
Small Quantity On-Site Burner Exemption:	No
Smelting Melting and Refining Furnace Exemption:	No
Underground Injection Control:	No
Off-Site Waste Receipt:	No
Universal Waste Indicator:	No
Universal Waste Destination Facility:	No
Federal Universal Waste:	No
Active Site State-Reg Handler:	---
Federal Facility Indicator:	Not reported
Hazardous Secondary Material Indicator:	N
Sub-Part K Indicator:	Not reported
2018 GPRA Permit Baseline:	Not on the Baseline
2018 GPRA Renewals Baseline:	Not on the Baseline
202 GPRA Corrective Action Baseline:	No
Subject to Corrective Action Universe:	No
Non-TSDFs Where RCRA CA has Been Imposed Universe:	No
Corrective Action Priority Ranking:	No NCAPS ranking
Environmental Control Indicator:	No
Institutional Control Indicator:	No
Human Exposure Controls Indicator:	N/A
Groundwater Controls Indicator:	N/A
Significant Non-Complier Universe:	No
Unaddressed Significant Non-Complier Universe:	No
Addressed Significant Non-Complier Universe:	No
Significant Non-Complier With a Compliance Schedule Universe:	No
Financial Assurance Required:	Not reported
Handler Date of Last Change:	20220902
Recognized Trader-Importer:	No
Recognized Trader-Exporter:	No
Importer of Spent Lead Acid Batteries:	No
Exporter of Spent Lead Acid Batteries:	No
Recycler Activity Without Storage:	No
Manifest Broker:	No
Sub-Part P Indicator:	No

Map ID  
Direction  
Distance  
Elevation

MAP FINDINGS

Site

Database(s)

EDR ID Number  
EPA ID Number

**HSI HUANG (Continued)**

**1027454790**

Handler - Owner Operator:

Owner/Operator Indicator:	Owner
Owner/Operator Name:	HSI HUANG
Legal Status:	Other
Date Became Current:	Not reported
Date Ended Current:	Not reported
Owner/Operator Address:	6940 SAYRE DR.
Owner/Operator City,State,Zip:	OAKLAND, CA 94611
Owner/Operator Telephone:	415-416-0388
Owner/Operator Telephone Ext:	Not reported
Owner/Operator Fax:	Not reported
Owner/Operator Email:	Not reported

Owner/Operator Indicator:	Operator
Owner/Operator Name:	HSI HUANG
Legal Status:	Other
Date Became Current:	Not reported
Date Ended Current:	Not reported
Owner/Operator Address:	6940 SAYRE DR.
Owner/Operator City,State,Zip:	OAKLAND, CA 94611
Owner/Operator Telephone:	415-416-0388
Owner/Operator Telephone Ext:	Not reported
Owner/Operator Fax:	Not reported
Owner/Operator Email:	Not reported

Historic Generators:

Receive Date:	20220901
Handler Name:	HSI HUANG
Federal Waste Generator Description:	Not a generator, verified
State District Owner:	Not reported
Large Quantity Handler of Universal Waste:	No
Recognized Trader Importer:	No
Recognized Trader Exporter:	No
Spent Lead Acid Battery Importer:	No
Spent Lead Acid Battery Exporter:	No
Current Record:	Yes
Non Storage Recycler Activity:	No
Electronic Manifest Broker:	No

List of NAICS Codes and Descriptions:

NAICS Code:	56299
NAICS Description:	ALL OTHER WASTE MANAGEMENT SERVICES

Facility Has Received Notices of Violations:

Violations:	No Violations Found
-------------	---------------------

Evaluation Action Summary:

Evaluations:	No Evaluations Found
--------------	----------------------

Map ID  
 Direction  
 Distance  
 Elevation

MAP FINDINGS

Site

Database(s)

EDR ID Number  
 EPA ID Number

**DO741**  
**NW**  
 < 1/8  
 0.119 mi.  
 630 ft.

**PAUL JENNY**  
**6940 SAYRE DRIVE**  
**OAKLAND, CA 94611**  
 Site 3 of 5 in cluster DO

**RCRA NonGen / NLR**    **1026814015**  
**CAC003126613**

**Actual:**  
**1037 ft.**

RCRA Listings:

**Focus Map:**  
**5**

Date Form Received by Agency:	20210625
Handler Name:	Paul Jenny
Handler Address:	6940 SAYRE DRIVE
Handler City,State,Zip:	OAKLAND, CA 94611
EPA ID:	CAC003126613
Contact Name:	PAUL JENNY
Contact Address:	6940 SAYRE DRIVE
Contact City,State,Zip:	OAKLAND, CA 94611
Contact Telephone:	206-914-2175
Contact Fax:	Not reported
Contact Email:	PAULJENNY999@GMAIL.COM
Contact Title:	Not reported
EPA Region:	09
Land Type:	Not reported
Federal Waste Generator Description:	Not a generator, verified
Non-Notifier:	Not reported
Biennial Report Cycle:	Not reported
Accessibility:	Not reported
Active Site Indicator:	Not reported
State District Owner:	Not reported
State District:	Not reported
Mailing Address:	6940 SAYRE DRIVE
Mailing City,State,Zip:	OAKLAND, CA 94611
Owner Name:	Paul Jenny
Owner Type:	Other
Operator Name:	Paul Jenny
Operator Type:	Other
Short-Term Generator Activity:	No
Importer Activity:	No
Mixed Waste Generator:	No
Transporter Activity:	No
Transfer Facility Activity:	No
Recycler Activity with Storage:	No
Small Quantity On-Site Burner Exemption:	No
Smelting Melting and Refining Furnace Exemption:	No
Underground Injection Control:	No
Off-Site Waste Receipt:	No
Universal Waste Indicator:	No
Universal Waste Destination Facility:	No
Federal Universal Waste:	No
Active Site State-Reg Handler:	---
Federal Facility Indicator:	Not reported
Hazardous Secondary Material Indicator:	N
Sub-Part K Indicator:	Not reported
2018 GPRC Permit Baseline:	Not on the Baseline
2018 GPRC Renewals Baseline:	Not on the Baseline
202 GPRC Corrective Action Baseline:	No
Subject to Corrective Action Universe:	No
Non-TSDFs Where RCRA CA has Been Imposed Universe:	No
Corrective Action Priority Ranking:	No NCAPS ranking
Environmental Control Indicator:	No
Institutional Control Indicator:	No

Map ID  
Direction  
Distance  
Elevation

MAP FINDINGS

Site

Database(s)

EDR ID Number  
EPA ID Number

**PAUL JENNY (Continued)**

**1026814015**

Human Exposure Controls Indicator: N/A  
Groundwater Controls Indicator: N/A  
Significant Non-Complier Universe: No  
Unaddressed Significant Non-Complier Universe: No  
Addressed Significant Non-Complier Universe: No  
Significant Non-Complier With a Compliance Schedule Universe: No  
Financial Assurance Required: Not reported  
Handler Date of Last Change: 20210630  
Recognized Trader-Importer: No  
Recognized Trader-Exporter: No  
Importer of Spent Lead Acid Batteries: No  
Exporter of Spent Lead Acid Batteries: No  
Recycler Activity Without Storage: No  
Manifest Broker: No  
Sub-Part P Indicator: No

Handler - Owner Operator:

Owner/Operator Indicator: Owner  
Owner/Operator Name: PAUL JENNY  
Legal Status: Other  
Date Became Current: Not reported  
Date Ended Current: Not reported  
Owner/Operator Address: 6940 SAYRE DRIVE  
Owner/Operator City,State,Zip: OAKLAND, CA 94611  
Owner/Operator Telephone: 206-914-2175  
Owner/Operator Telephone Ext: Not reported  
Owner/Operator Fax: Not reported  
Owner/Operator Email: Not reported

Owner/Operator Indicator: Operator  
Owner/Operator Name: PAUL JENNY  
Legal Status: Other  
Date Became Current: Not reported  
Date Ended Current: Not reported  
Owner/Operator Address: 6940 SAYRE DRIVE  
Owner/Operator City,State,Zip: OAKLAND, CA 94611  
Owner/Operator Telephone: 206-914-2175  
Owner/Operator Telephone Ext: Not reported  
Owner/Operator Fax: Not reported  
Owner/Operator Email: Not reported

Historic Generators:

Receive Date: 20210625  
Handler Name: PAUL JENNY  
Federal Waste Generator Description: Not a generator, verified  
State District Owner: Not reported  
Large Quantity Handler of Universal Waste: No  
Recognized Trader Importer: No  
Recognized Trader Exporter: No  
Spent Lead Acid Battery Importer: No  
Spent Lead Acid Battery Exporter: No  
Current Record: Yes  
Non Storage Recycler Activity: No  
Electronic Manifest Broker: No

Map ID  
Direction  
Distance  
Elevation

MAP FINDINGS

Site

Database(s)

EDR ID Number  
EPA ID Number

**PAUL JENNY (Continued)**

**1026814015**

List of NAICS Codes and Descriptions:

NAICS Code: 56299  
NAICS Description: ALL OTHER WASTE MANAGEMENT SERVICES

Facility Has Received Notices of Violations:

Violations: No Violations Found

Evaluation Action Summary:

Evaluations: No Evaluations Found

**DO742  
NW  
< 1/8  
0.119 mi.  
630 ft.**

**HSI HUANG  
6940 SAYRE DR.  
OAKLAND, CA 94611  
Site 4 of 5 in cluster DO**

**HWTS S127607035  
N/A**

**Actual:  
1037 ft.**

**Focus Map:  
5**

**HWTS:**  
Name: HSI HUANG  
Address: 6940 SAYRE DR.  
Address 2: Not reported  
City,State,Zip: OAKLAND, CA 94611  
EPA ID: CAC003192914  
Inactive Date: 12/01/2022  
Create Date: 09/01/2022  
Last Act Date: 12/02/2022  
Mailing Name: Not reported  
Mailing Address: 6940 SAYRE DR.  
Mailing Address 2: Not reported  
Mailing City,State,Zip: OAKLAND, CA  
Owner Name: HSI HUANG  
Owner Address: 6940 SAYRE DR.  
Owner Address 2: Not reported  
Owner City,State,Zip: OAKLAND, CA 94611  
Owner Phone: 4154160388  
Owner Fax: Not reported  
Contact Name: HSI HUANG  
Contact Address: 6940 SAYRE DR.  
Contact Address 2: Not reported  
City,State,Zip: OAKLAND, CA 94611  
Contact Phone: 4154160388  
Contact Fax: Not reported  
Facility Status: Not reported  
Facility Type: Not reported  
Category: Not reported  
Latitude: Not reported  
Longitude: Not reported

Name: PAUL JENNY  
Address: 6940 SAYRE DRIVE  
Address 2: Not reported  
City,State,Zip: OAKLAND, CA 94611  
EPA ID: CAC003126613  
Inactive Date: 09/24/2021  
Create Date: 06/25/2021  
Last Act Date: Not reported



Map ID  
Direction  
Distance  
Elevation

MAP FINDINGS

Site

Database(s)

EDR ID Number  
EPA ID Number

**HSI HUANG (Continued)**

**S127607035**

Mailing Name: Not reported  
Mailing Address: 6940 SAYRE DRIVE  
Mailing Address 2: Not reported  
Mailing City,State,Zip: OAKLAND, CA 94611  
Owner Name: PAUL JENNY  
Owner Address: 6940 SAYRE DRIVE  
Owner Address 2: Not reported  
Owner City,State,Zip: OAKLAND, CA 94611  
Owner Phone: Not reported  
Owner Fax: Not reported  
Contact Name: PAUL JENNY  
Contact Address: 6940 SAYRE DRIVE  
Contact Address 2: Not reported  
City,State,Zip: OAKLAND, CA 94611  
Contact Phone: Not reported  
Contact Fax: Not reported  
Facility Status: Inactive  
Facility Type: TEMPORARY  
Category: STATE  
Latitude: 37.834261  
Longitude: -122.19797703

**DO743 HSI HUANG**  
**NW 6940 SAYRE DR.**  
**< 1/8 OAKLAND, CA 94611**  
**0.119 mi.**  
**630 ft. Site 5 of 5 in cluster DO**

**ECHO 1027505581**  
**N/A**

**Actual: 1037 ft.** ECHO:  
Envid: 1027505581  
**Focus Map: 5** Registry ID: 110071332062  
DFR URL: <http://echo.epa.gov/detailed-facility-report?fid=110071332062>  
Name: HSI HUANG  
Address: 6940 SAYRE DR.  
City,State,Zip: OAKLAND, CA 94611

**DP744 JOHN MENKE**  
**NW 170 ESTATES DR**  
**< 1/8 PIEDMONT, CA 94611**  
**0.120 mi.**  
**631 ft. Site 1 of 2 in cluster DP**

**HWTS S117298345**  
**HAZNET N/A**

**Actual: 534 ft.** HWTS:  
Name: JOHN MENKE  
**Focus Map: 9** Address: 170 ESTATES DR  
Address 2: Not reported  
City,State,Zip: PIEDMONT, CA 94611  
EPA ID: CAC002740029  
Inactive Date: 11/11/2013  
Create Date: 08/12/2013  
Last Act Date: Not reported  
Mailing Name: Not reported  
Mailing Address: 170 ESTATES DR  
Mailing Address 2: Not reported  
Mailing City,State,Zip: PIEDMONT, CA 946113314  
Owner Name: JOHN MENKE

Map ID  
Direction  
Distance  
Elevation

MAP FINDINGS

Site

Database(s)

EDR ID Number  
EPA ID Number

**JOHN MENKE (Continued)**

**S117298345**

Owner Address: 170 ESTATES DR  
Owner Address 2: Not reported  
Owner City,State,Zip: PIEDMONT, CA 946113314  
Owner Phone: Not reported  
Owner Fax: Not reported  
Contact Name: JOHN MENKE  
Contact Address: 170 ESTATES DR  
Contact Address 2: Not reported  
City,State,Zip: PIEDMONT, CA 946113314  
Contact Phone: Not reported  
Contact Fax: Not reported  
Facility Status: Inactive  
Facility Type: TEMPORARY  
Category: STATE  
Latitude: 37.816191  
Longitude: -122.214219

**HAZNET:**

Name: JOHN MENKE  
Address: 170 ESTATES DR  
Address 2: Not reported  
City,State,Zip: PIEDMONT, CA 946113314  
Contact: JOHN MENKE  
Telephone: 5104825291  
Mailing Name: Not reported  
Mailing Address: 170 ESTATES DR

Year: 2018  
Gepaid: CAC002740029  
TSD EPA ID: CAL000330453  
CA Waste Code: 352 - Other organic solids  
Disposal Method: H010 - Metals Recovery Including Retoring,Smelting,Chemicals,Ect  
Tons: 0.20000

Year: 2013  
Gepaid: CAC002740029  
TSD EPA ID: CAD981382732  
CA Waste Code: 151 - Asbestos containing waste  
Disposal Method: H132 - Landfill Or Surface Impoundment That Will Be Closed As  
Landfill( To Include On-Site Treatment And/Or Stabilization)  
Tons: 0.4

Year: 2013  
Gepaid: CAC002740029  
TSD EPA ID: CAD982042475  
CA Waste Code: 151 - Asbestos containing waste  
Disposal Method: H132 - Landfill Or Surface Impoundment That Will Be Closed As  
Landfill( To Include On-Site Treatment And/Or Stabilization)  
Tons: 6

**Additional Info:**

Year: 2013  
Gen EPA ID: CAC002740029

Shipment Date: 20130821

Map ID  
Direction  
Distance  
Elevation

MAP FINDINGS

Site

Database(s)

EDR ID Number  
EPA ID Number

**JOHN MENKE (Continued)**

**S117298345**

Creation Date: 10/16/2013 22:15:14  
Receipt Date: 20130821  
Manifest ID: 008812543JJK  
Trans EPA ID: CAR000183152  
Trans Name: LD TRANSPORTATION LLC  
Trans 2 EPA ID: Not reported  
Trans 2 Name: Not reported  
TSDf EPA ID: CAD982042475  
Trans Name: RECOLOGY HAY ROAD LANDFILL  
TSDf Alt EPA ID: Not reported  
TSDf Alt Name: Not reported  
Waste Code Description: 151 - Asbestos-containing waste  
RCRA Code: Not reported  
Meth Code: H132 - Landfill Or Surface Impoundment That Will Be Closed As Landfill( To Include On-Site Treatment And/Or Stabilization)  
  
Quantity Tons: 6  
Waste Quantity: 15  
Quantity Unit: Y  
Additional Code 1: Not reported  
Additional Code 2: Not reported  
Additional Code 3: Not reported  
Additional Code 4: Not reported  
Additional Code 5: Not reported  
  
Shipment Date: 20130818  
Creation Date: 10/26/2013 22:15:06  
Receipt Date: 20130827  
Manifest ID: 010882303JJK  
Trans EPA ID: CAL000291177  
Trans Name: SYNERGY ENTERPRISES INC  
Trans 2 EPA ID: CAR000037283  
Trans 2 Name: WORLD ENVIRONMENTAL & ENERGY  
TSDf EPA ID: CAD981382732  
Trans Name: ALTAMONT LANDFILL  
TSDf Alt EPA ID: Not reported  
TSDf Alt Name: Not reported  
Waste Code Description: 151 - Asbestos-containing waste  
RCRA Code: Not reported  
Meth Code: H132 - Landfill Or Surface Impoundment That Will Be Closed As Landfill( To Include On-Site Treatment And/Or Stabilization)  
  
Quantity Tons: 0.4  
Waste Quantity: 1  
Quantity Unit: Y  
Additional Code 1: Not reported  
Additional Code 2: Not reported  
Additional Code 3: Not reported  
Additional Code 4: Not reported  
Additional Code 5: Not reported

Map ID  
Direction  
Distance  
Elevation

MAP FINDINGS

Site

Database(s)

EDR ID Number  
EPA ID Number

**DC745**     **WILSON HAROLD C**  
**SE**         **1425 LEIMERT**  
**< 1/8**      **OAKLAND, CA 94602**  
**0.120 mi.**  
**635 ft.**     **Site 5 of 10 in cluster DC**

**EDR Hist Auto**     **1009123345**  
                                 **N/A**

**Actual:**         EDR Hist Auto  
**370 ft.**

<b>Focus Map:</b> <b>9</b>	<b>Year:</b>	<b>Name:</b>	<b>Type:</b>
	1933	GILFERT H E	GASOLINE AND OIL SERVICE STATIONS
	1969	WILSON HAROLD C	Gasoline Service Stations
	1970	WILSON HAROLD C	Gasoline Service Stations
	1971	WILSON HAROLD C	Gasoline Service Stations
	1972	WILSON HAROLD C	Gasoline Service Stations
	1973	WILSON HAROLD C	Gasoline Service Stations
	1974	WILSON HAROLD C	Gasoline Service Stations
1975	WILSON HAROLD C	Gasoline Service Stations	

**DQ746**     **JIM PHOX**  
**SE**         **1866 LEIMERT BLVD**  
**< 1/8**      **OAKLAND, CA 94602**  
**0.121 mi.**  
**638 ft.**     **Site 1 of 6 in cluster DQ**

**ECHO**     **1026950148**  
                                 **N/A**

**Actual:**         ECHO:  
**488 ft.**         Envid:                     1026950148  
**Focus Map:**     Registry ID:             110071185472  
**9**                 DFR URL:                <http://echo.epa.gov/detailed-facility-report?fid=110071185472>  
                         Name:                     JIM PHOX  
                         Address:                 1866 LEIMERT BLVD  
                         City,State,Zip:        OAKLAND, CA 94602

**DQ747**     **JIM PHOX**  
**SE**         **1866 LEIMERT BLVD**  
**< 1/8**      **OAKLAND, CA 94602**  
**0.121 mi.**  
**638 ft.**     **Site 2 of 6 in cluster DQ**

**FINDS**     **1027133670**  
                                 **N/A**

**Actual:**         FINDS:  
**488 ft.**         Registry ID:             110071185472

**Focus Map:**     **9**                 [Click Here for FRS Facility Detail Report:](#)

Environmental Interest/Information System:

The Resource Conservation and Recovery Act Information System (RCRAInfo) is EPA's comprehensive information system in support of the Resource Conservation and Recovery Act (RCRA) of 1976 and the Hazardous and Solid Waste Amendments (HSWA) of 1984. It tracks many types of information about generators, transporters, treaters, storers, and disposers of hazardous waste.

[Click this hyperlink](#) while viewing on your computer to access additional FINDS: detail in the EDR Site Report.

MAP FINDINGS

Map ID  
 Direction  
 Distance  
 Elevation

Site

Database(s)

EDR ID Number  
 EPA ID Number

**DQ748**     **JIM PHOX**  
**SE**         **1866 LEIMERT BLVD**  
**< 1/8**      **OAKLAND, CA 94602**  
**0.121 mi.**  
**638 ft.**     **Site 3 of 6 in cluster DQ**

**HWTS**     **S128358938**  
**HAZNET**   **N/A**

**Actual:**  
**488 ft.**

**HWTS:**

**Focus Map:**  
**9**

Name:	JIM PHOX
Address:	1866 LEIMERT BLVD
Address 2:	Not reported
City,State,Zip:	OAKLAND, CA 94602
EPA ID:	CAC003147020
Inactive Date:	02/03/2022
Create Date:	11/04/2021
Last Act Date:	Not reported
Mailing Name:	Not reported
Mailing Address:	1866 LEIMERT BLVD
Mailing Address 2:	Not reported
Mailing City,State,Zip:	OAKLAND, CA 94602
Owner Name:	JIM PHOX
Owner Address:	1866 LEIMERT BLVD
Owner Address 2:	Not reported
Owner City,State,Zip:	OAKLAND, CA 94602
Owner Phone:	Not reported
Owner Fax:	Not reported
Contact Name:	JIM PHOX
Contact Address:	1866 LEIMERT BLVD
Contact Address 2:	Not reported
City,State,Zip:	OAKLAND, CA 94602
Contact Phone:	Not reported
Contact Fax:	Not reported
Facility Status:	Inactive
Facility Type:	TEMPORARY
Category:	STATE
Latitude:	37.81348498
Longitude:	-122.21076496

**HAZNET:**

Name:	JIM PHOX
Address:	1866 LEIMERT BLVD
Address 2:	Not reported
City,State,Zip:	OAKLAND, CA 94602
Contact:	JIM PHOX
Telephone:	4159998987
Mailing Name:	Not reported
Mailing Address:	1866 LEIMERT BLVD

Year:	2021
Gepaid:	CAC003147020
TSD EPA ID:	CAD981382732
CA Waste Code:	151 - Asbestos containing waste
Disposal Method:	H132 - Landfill Or Surface Impoundment That Will Be Closed As Landfill( To Include On-Site Treatment And/Or Stabilization)
Tons:	0.84

Map ID  
 Direction  
 Distance  
 Elevation

MAP FINDINGS

Site

Database(s)

EDR ID Number  
 EPA ID Number

**DQ749**      **JIM PHOX**      **RCRA NonGen / NLR**      **1027075290**  
**SE**          **1866 LEIMERT BLVD**      **CAC003147020**  
**< 1/8**       **OAKLAND, CA 94602**  
**0.121 mi.**  
**638 ft.**      **Site 4 of 6 in cluster DQ**

<b>Actual:</b> <b>488 ft.</b>	RCRA Listings:	20211104
<b>Focus Map:</b> <b>9</b>	Date Form Received by Agency:	Jim Phox
	Handler Name:	1866 LEIMERT BLVD
	Handler Address:	OAKLAND, CA 94602
	Handler City,State,Zip:	CAC003147020
	EPA ID:	JIM PHOX
	Contact Name:	1866 LEIMERT BLVD
	Contact Address:	OAKLAND, CA 94602
	Contact City,State,Zip:	415-999-8987
	Contact Telephone:	Not reported
	Contact Fax:	LILIAN.RAMOS@SYNERGYCOMPANIES.ORG
	Contact Email:	Not reported
	Contact Title:	09
	EPA Region:	Not reported
	Land Type:	Not a generator, verified
	Federal Waste Generator Description:	Not reported
	Non-Notifier:	Not reported
	Biennial Report Cycle:	Not reported
	Accessibility:	Not reported
	Active Site Indicator:	Not reported
	State District Owner:	Not reported
	State District:	Not reported
	Mailing Address:	1866 LEIMERT BLVD
	Mailing City,State,Zip:	OAKLAND, CA 94602
	Owner Name:	Jim Phox
	Owner Type:	Other
	Operator Name:	Jim Phox
	Operator Type:	Other
	Short-Term Generator Activity:	No
	Importer Activity:	No
	Mixed Waste Generator:	No
	Transporter Activity:	No
	Transfer Facility Activity:	No
	Recycler Activity with Storage:	No
	Small Quantity On-Site Burner Exemption:	No
	Smelting Melting and Refining Furnace Exemption:	No
	Underground Injection Control:	No
	Off-Site Waste Receipt:	No
	Universal Waste Indicator:	No
	Universal Waste Destination Facility:	No
	Federal Universal Waste:	No
	Active Site State-Reg Handler:	---
	Federal Facility Indicator:	Not reported
	Hazardous Secondary Material Indicator:	N
	Sub-Part K Indicator:	Not reported
	2018 GPRC Permit Baseline:	Not on the Baseline
	2018 GPRC Renewals Baseline:	Not on the Baseline
	202 GPRC Corrective Action Baseline:	No
	Subject to Corrective Action Universe:	No
	Non-TSDFs Where RCRA CA has Been Imposed Universe:	No
	Corrective Action Priority Ranking:	No NCAPS ranking
	Environmental Control Indicator:	No
	Institutional Control Indicator:	No

Map ID  
Direction  
Distance  
Elevation

MAP FINDINGS

Site

Database(s)

EDR ID Number  
EPA ID Number

**JIM PHOX (Continued)**

**1027075290**

Human Exposure Controls Indicator:	N/A
Groundwater Controls Indicator:	N/A
Significant Non-Complier Universe:	No
Unaddressed Significant Non-Complier Universe:	No
Addressed Significant Non-Complier Universe:	No
Significant Non-Complier With a Compliance Schedule Universe:	No
Financial Assurance Required:	Not reported
Handler Date of Last Change:	20211105
Recognized Trader-Importer:	No
Recognized Trader-Exporter:	No
Importer of Spent Lead Acid Batteries:	No
Exporter of Spent Lead Acid Batteries:	No
Recycler Activity Without Storage:	No
Manifest Broker:	No
Sub-Part P Indicator:	No

Handler - Owner Operator:

Owner/Operator Indicator:	Owner
Owner/Operator Name:	JIM PHOX
Legal Status:	Other
Date Became Current:	Not reported
Date Ended Current:	Not reported
Owner/Operator Address:	1866 LEIMERT BLVD
Owner/Operator City,State,Zip:	OAKLAND, CA 94602
Owner/Operator Telephone:	415-999-8987
Owner/Operator Telephone Ext:	Not reported
Owner/Operator Fax:	Not reported
Owner/Operator Email:	Not reported

Owner/Operator Indicator:	Operator
Owner/Operator Name:	JIM PHOX
Legal Status:	Other
Date Became Current:	Not reported
Date Ended Current:	Not reported
Owner/Operator Address:	1866 LEIMERT BLVD
Owner/Operator City,State,Zip:	OAKLAND, CA 94602
Owner/Operator Telephone:	415-999-8987
Owner/Operator Telephone Ext:	Not reported
Owner/Operator Fax:	Not reported
Owner/Operator Email:	Not reported

Historic Generators:

Receive Date:	20211104
Handler Name:	JIM PHOX
Federal Waste Generator Description:	Not a generator, verified
State District Owner:	Not reported
Large Quantity Handler of Universal Waste:	No
Recognized Trader Importer:	No
Recognized Trader Exporter:	No
Spent Lead Acid Battery Importer:	No
Spent Lead Acid Battery Exporter:	No
Current Record:	Yes
Non Storage Recycler Activity:	No
Electronic Manifest Broker:	No

Map ID  
Direction  
Distance  
Elevation

MAP FINDINGS

Site

Database(s)

EDR ID Number  
EPA ID Number

**JIM PHOX (Continued)**

**1027075290**

List of NAICS Codes and Descriptions:

NAICS Code: 56299  
NAICS Description: ALL OTHER WASTE MANAGEMENT SERVICES

Facility Has Received Notices of Violations:

Violations: No Violations Found

Evaluation Action Summary:

Evaluations: No Evaluations Found

DA750  
SE  
< 1/8  
0.121 mi.  
641 ft.

DAVE HOWLAND  
2250 BYWOOD DR  
OAKLAND, CA 94602  
Site 2 of 3 in cluster DA

HWTS S118204982  
HAZNET N/A

Actual:  
699 ft.

Focus Map:  
9

HWTS:  
Name: DAVE HOWLAND  
Address: 2250 BYWOOD DR  
Address 2: Not reported  
City,State,Zip: OAKLAND, CA 94602  
EPA ID: CAC002764535  
Inactive Date: 06/17/2014  
Create Date: 03/18/2014  
Last Act Date: Not reported  
Mailing Name: Not reported  
Mailing Address: 2250 BYWOOD DR  
Mailing Address 2: Not reported  
Mailing City,State,Zip: OAKLAND, CA 94602  
Owner Name: DAVE HOWLAND  
Owner Address: 2250 BYWOOD DR  
Owner Address 2: Not reported  
Owner City,State,Zip: OAKLAND, CA 94602  
Owner Phone: Not reported  
Owner Fax: Not reported  
Contact Name: DAVE HOWLAND  
Contact Address: 2250 BYWOOD DR  
Contact Address 2: Not reported  
City,State,Zip: OAKLAND, CA 94602  
Contact Phone: Not reported  
Contact Fax: Not reported  
Facility Status: Inactive  
Facility Type: TEMPORARY  
Category: STATE  
Latitude: 37.815546  
Longitude: -122.208321

HAZNET:

Name: DAVE HOWLAND  
Address: 2250 BYWOOD DR  
Address 2: Not reported  
City,State,Zip: OAKLAND, CA 94602  
Contact: DAVE HOWLAND  
Telephone: 5105316783  
Mailing Name: Not reported



Map ID  
Direction  
Distance  
Elevation

MAP FINDINGS

Site

Database(s)

EDR ID Number  
EPA ID Number

**DAVE HOWLAND (Continued)**

**S118204982**

Mailing Address: 2250 BYWOOD DR  
Year: 2014  
Gepaid: CAC002764535  
TSD EPA ID: CAD981382732  
CA Waste Code: 151 - Asbestos containing waste  
Disposal Method: H132 - Landfill Or Surface Impoundment That Will Be Closed As Landfill( To Include On-Site Treatment And/Or Stabilization)  
Tons: 0.4

Additional Info:

Year: 2014  
Gen EPA ID: CAC002764535  
Shipment Date: 20140319  
Creation Date: 6/2/2014 22:15:08  
Receipt Date: 20140324  
Manifest ID: 012388308JJK  
Trans EPA ID: CAL000291177  
Trans Name: SYNERGY ENTERPRISES INC  
Trans 2 EPA ID: CAR000037283  
Trans 2 Name: WORLD ENVIRONMENTAL & ENERGY  
TSD EPA ID: CAD981382732  
Trans Name: ALTAMONT LANDFILL  
TSD Alt EPA ID: Not reported  
TSD Alt Name: Not reported  
Waste Code Description: 151 - Asbestos-containing waste  
RCRA Code: Not reported  
Meth Code: H132 - Landfill Or Surface Impoundment That Will Be Closed As Landfill( To Include On-Site Treatment And/Or Stabilization)  
Quantity Tons: 0.4  
Waste Quantity: 1  
Quantity Unit: Y  
Additional Code 1: Not reported  
Additional Code 2: Not reported  
Additional Code 3: Not reported  
Additional Code 4: Not reported  
Additional Code 5: Not reported

CT751  
NW  
< 1/8  
0.122 mi.  
642 ft.

**PAULA STEWART**  
**6734 SARONI DRIVE**  
**OAKLAND, CA 94611**  
**Site 7 of 9 in cluster CT**

**ECHO 1026864458**  
**N/A**

**Actual:**  
**1088 ft.**

**ECHO:**

Envid: 1026864458  
Registry ID: 110071117368  
DFR URL: <http://echo.epa.gov/detailed-facility-report?fid=110071117368>  
Name: PAULA STEWART  
Address: 6734 SARONI DRIVE  
City,State,Zip: OAKLAND, CA 94611

**Focus Map:**  
**5**

Map ID  
 Direction  
 Distance  
 Elevation

MAP FINDINGS

Site

Database(s)

EDR ID Number  
 EPA ID Number

**CT752**      **PAULA STEWART**      **RCRA NonGen / NLR**      **1026800974**  
**NW**      **6734 SARONI DRIVE**      **CAC003112894**  
**< 1/8**      **OAKLAND, CA 94611**  
**0.122 mi.**  
**642 ft.**      **Site 8 of 9 in cluster CT**

**Actual:**  
**1088 ft.**

**Focus Map:**  
**5**

RCRA Listings:	20210401
Date Form Received by Agency:	20210401
Handler Name:	Paula Stewart
Handler Address:	6734 SARONI DRIVE
Handler City,State,Zip:	OAKLAND, CA 94611
EPA ID:	CAC003112894
Contact Name:	PAULA STEWART
Contact Address:	6734 SARONI DRIVE
Contact City,State,Zip:	OAKLAND, CA 94611
Contact Telephone:	510-339-7043
Contact Fax:	Not reported
Contact Email:	MELISA@ENV-REM.COM
Contact Title:	Not reported
EPA Region:	09
Land Type:	Not reported
Federal Waste Generator Description:	Not a generator, verified
Non-Notifier:	Not reported
Biennial Report Cycle:	Not reported
Accessibility:	Not reported
Active Site Indicator:	Not reported
State District Owner:	Not reported
State District:	Not reported
Mailing Address:	6734 SARONI DRIVE
Mailing City,State,Zip:	OAKLAND, CA 94611
Owner Name:	Paula Stewart
Owner Type:	Other
Operator Name:	Paula Stewart
Operator Type:	Other
Short-Term Generator Activity:	No
Importer Activity:	No
Mixed Waste Generator:	No
Transporter Activity:	No
Transfer Facility Activity:	No
Recycler Activity with Storage:	No
Small Quantity On-Site Burner Exemption:	No
Smelting Melting and Refining Furnace Exemption:	No
Underground Injection Control:	No
Off-Site Waste Receipt:	No
Universal Waste Indicator:	No
Universal Waste Destination Facility:	No
Federal Universal Waste:	No
Active Site State-Reg Handler:	---
Federal Facility Indicator:	Not reported
Hazardous Secondary Material Indicator:	N
Sub-Part K Indicator:	Not reported
2018 GPRC Permit Baseline:	Not on the Baseline
2018 GPRC Renewals Baseline:	Not on the Baseline
202 GPRC Corrective Action Baseline:	No
Subject to Corrective Action Universe:	No
Non-TSDFs Where RCRA CA has Been Imposed Universe:	No
Corrective Action Priority Ranking:	No NCAPS ranking
Environmental Control Indicator:	No
Institutional Control Indicator:	No

Map ID  
Direction  
Distance  
Elevation

MAP FINDINGS

Site

Database(s)

EDR ID Number  
EPA ID Number

**PAULA STEWART (Continued)**

**1026800974**

Human Exposure Controls Indicator:	N/A
Groundwater Controls Indicator:	N/A
Significant Non-Complier Universe:	No
Unaddressed Significant Non-Complier Universe:	No
Addressed Significant Non-Complier Universe:	No
Significant Non-Complier With a Compliance Schedule Universe:	No
Financial Assurance Required:	Not reported
Handler Date of Last Change:	20210415
Recognized Trader-Importer:	No
Recognized Trader-Exporter:	No
Importer of Spent Lead Acid Batteries:	No
Exporter of Spent Lead Acid Batteries:	No
Recycler Activity Without Storage:	No
Manifest Broker:	No
Sub-Part P Indicator:	No

Handler - Owner Operator:

Owner/Operator Indicator:	Owner
Owner/Operator Name:	PAULA STEWART
Legal Status:	Other
Date Became Current:	Not reported
Date Ended Current:	Not reported
Owner/Operator Address:	6734 SARONI DRIVE
Owner/Operator City,State,Zip:	OAKLAND, CA 94611
Owner/Operator Telephone:	510-339-7043
Owner/Operator Telephone Ext:	Not reported
Owner/Operator Fax:	Not reported
Owner/Operator Email:	Not reported

Owner/Operator Indicator:	Operator
Owner/Operator Name:	PAULA STEWART
Legal Status:	Other
Date Became Current:	Not reported
Date Ended Current:	Not reported
Owner/Operator Address:	6734 SARONI DRIVE
Owner/Operator City,State,Zip:	OAKLAND, CA 94611
Owner/Operator Telephone:	510-339-7043
Owner/Operator Telephone Ext:	Not reported
Owner/Operator Fax:	Not reported
Owner/Operator Email:	Not reported

Historic Generators:

Receive Date:	20210401
Handler Name:	PAULA STEWART
Federal Waste Generator Description:	Not a generator, verified
State District Owner:	Not reported
Large Quantity Handler of Universal Waste:	No
Recognized Trader Importer:	No
Recognized Trader Exporter:	No
Spent Lead Acid Battery Importer:	No
Spent Lead Acid Battery Exporter:	No
Current Record:	Yes
Non Storage Recycler Activity:	No
Electronic Manifest Broker:	No

Map ID  
Direction  
Distance  
Elevation

MAP FINDINGS

Site

Database(s)

EDR ID Number  
EPA ID Number

**PAULA STEWART (Continued)**

**1026800974**

List of NAICS Codes and Descriptions:

NAICS Code: 56299  
NAICS Description: ALL OTHER WASTE MANAGEMENT SERVICES

Facility Has Received Notices of Violations:

Violations: No Violations Found

Evaluation Action Summary:

Evaluations: No Evaluations Found

**CT753  
NW  
< 1/8  
0.122 mi.  
642 ft.**

**PAULA STEWART  
6734 SARONI DRIVE  
OAKLAND, CA 94611  
Site 9 of 9 in cluster CT**

**HWTS S127122144  
HAZNET N/A**

**Actual:  
1088 ft.**

**HWTS:**

Name: PAULA STEWART  
Address: 6734 SARONI DRIVE  
Address 2: Not reported  
City,State,Zip: OAKLAND, CA 94611  
EPA ID: CAC003112894  
Inactive Date: 07/01/2021  
Create Date: 04/01/2021  
Last Act Date: Not reported  
Mailing Name: Not reported  
Mailing Address: 6734 SARONI DRIVE  
Mailing Address 2: Not reported  
Mailing City,State,Zip: OAKLAND, CA 94611  
Owner Name: PAULA STEWART  
Owner Address: 6734 SARONI DRIVE  
Owner Address 2: Not reported  
Owner City,State,Zip: OAKLAND, CA 94611  
Owner Phone: Not reported  
Owner Fax: Not reported  
Contact Name: PAULA STEWART  
Contact Address: 6734 SARONI DRIVE  
Contact Address 2: Not reported  
City,State,Zip: OAKLAND, CA 94611  
Contact Phone: Not reported  
Contact Fax: Not reported  
Facility Status: Inactive  
Facility Type: TEMPORARY  
Category: STATE  
Latitude: 37.83293301  
Longitude: -122.20038498

**Focus Map:  
5**

**HAZNET:**

Name: PAULA STEWART  
Address: 6734 SARONI DRIVE  
Address 2: Not reported  
City,State,Zip: OAKLAND, CA 94611  
Contact: PAULA STEWART  
Telephone: 5103397043  
Mailing Name: Not reported

Map ID  
Direction  
Distance  
Elevation

MAP FINDINGS

Site

Database(s)

EDR ID Number  
EPA ID Number

**PAULA STEWART (Continued)**

**S127122144**

Mailing Address: 6734 SARONI DRIVE  
Year: 2021  
Gepaid: CAC003112894  
TSD EPA ID: CAD982042475  
CA Waste Code: 151 - Asbestos containing waste  
Disposal Method: H132 - Landfill Or Surface Impoundment That Will Be Closed As  
Landfill( To Include On-Site Treatment And/Or Stabilization)  
Tons: 0.23

**DN754  
SW  
< 1/8  
0.122 mi.  
646 ft.**

**EDWARD & LINDA DANG  
3603 KINGSLEY ST  
OAKLAND, CA 94610  
Site 2 of 2 in cluster DN**

**HWTS S120993981  
HAZNET N/A**

**Actual:  
167 ft.  
Focus Map:  
8**

**HWTS:**  
Name: EDWARD & LINDA DANG  
Address: 3603 KINGSLEY ST  
Address 2: Not reported  
City,State,Zip: OAKLAND, CA 94610  
EPA ID: CAC002852664  
Inactive Date: 06/11/2016  
Create Date: 03/11/2016  
Last Act Date: Not reported  
Mailing Name: Not reported  
Mailing Address: 3603 KINGSLEY ST  
Mailing Address 2: Not reported  
Mailing City,State,Zip: OAKLAND, CA 94610  
Owner Name: EDWARD & LINDA DANG  
Owner Address: 3603 KINGSLEY ST  
Owner Address 2: Not reported  
Owner City,State,Zip: OAKLAND, CA 94610  
Owner Phone: Not reported  
Owner Fax: Not reported  
Contact Name: EDWARD & LINDA DANG  
Contact Address: 3603 KINGSLEY ST  
Contact Address 2: Not reported  
City,State,Zip: OAKLAND, CA 94610  
Contact Phone: Not reported  
Contact Fax: Not reported  
Facility Status: Inactive  
Facility Type: TEMPORARY  
Category: STATE  
Latitude: 37.804099  
Longitude: -122.232355

**HAZNET:**  
Name: EDWARD & LINDA DANG  
Address: 3603 KINGSLEY ST  
Address 2: Not reported  
City,State,Zip: OAKLAND, CA 94610  
Contact: EDWARD & LINDA DANG  
Telephone: 5108867038  
Mailing Name: Not reported  
Mailing Address: 3603 KINGSLEY ST

Map ID  
 Direction  
 Distance  
 Elevation

MAP FINDINGS

Site

Database(s)

EDR ID Number  
 EPA ID Number

**EDWARD & LINDA DANG (Continued)**

**S120993981**

Year:	2016
Gepaid:	CAC002852664
TSD EPA ID:	CAD981382732
CA Waste Code:	151 - Asbestos containing waste
Disposal Method:	H132 - Landfill Or Surface Impoundment That Will Be Closed As Landfill( To Include On-Site Treatment And/Or Stabilization)
Tons:	0.23

**DR755**  
**NW**  
 < 1/8  
 0.123 mi.  
 647 ft.

**TANYA GONDER**  
**6630 SARONI DR**  
**OAKLAND, CA 94611**  
**Site 1 of 4 in cluster DR**

**RCRA NonGen / NLR**    **1028892404**  
**CAC003253614**

**Actual:**  
 1121 ft.  
**Focus Map:**  
 5

<b>RCRA Listings:</b>	20230926
Date Form Received by Agency:	20230926
Handler Name:	Tanya Gonder
Handler Address:	6630 SARONI DR
Handler City,State,Zip:	OAKLAND, CA 94611-2343
EPA ID:	CAC003253614
Contact Name:	TANYA GONDER
Contact Address:	6630 SARONI DR
Contact City,State,Zip:	OAKLAND, CA 94611-2343
Contact Telephone:	510-289-6699
Contact Fax:	Not reported
Contact Email:	TGT75@YAHOO.COM
Contact Title:	Not reported
EPA Region:	09
Land Type:	Not reported
Federal Waste Generator Description:	Not a generator, verified
Non-Notifier:	Not reported
Biennial Report Cycle:	Not reported
Accessibility:	Not reported
Active Site Indicator:	Not reported
State District Owner:	Not reported
State District:	Not reported
Mailing Address:	6630 SARONI DR
Mailing City,State,Zip:	OAKLAND, CA 94611-2343
Owner Name:	Tanya Gonder
Owner Type:	Other
Operator Name:	Tanya Gonder
Operator Type:	Other
Short-Term Generator Activity:	No
Importer Activity:	No
Mixed Waste Generator:	No
Transporter Activity:	No
Transfer Facility Activity:	No
Recycler Activity with Storage:	No
Small Quantity On-Site Burner Exemption:	No
Smelting Melting and Refining Furnace Exemption:	No
Underground Injection Control:	No
Off-Site Waste Receipt:	No
Universal Waste Indicator:	No
Universal Waste Destination Facility:	No
Federal Universal Waste:	No
Active Site State-Reg Handler:	---
Federal Facility Indicator:	Not reported

Map ID  
 Direction  
 Distance  
 Elevation

MAP FINDINGS

Site

Database(s)

EDR ID Number  
 EPA ID Number

**TANYA GONDER (Continued)**

**1028892404**

Hazardous Secondary Material Indicator:	N
Sub-Part K Indicator:	Not reported
2018 GPRA Permit Baseline:	Not on the Baseline
2018 GPRA Renewals Baseline:	Not on the Baseline
202 GPRA Corrective Action Baseline:	No
Subject to Corrective Action Universe:	No
Non-TSDFs Where RCRA CA has Been Imposed Universe:	No
Corrective Action Priority Ranking:	No NCAPS ranking
Environmental Control Indicator:	No
Institutional Control Indicator:	No
Human Exposure Controls Indicator:	N/A
Groundwater Controls Indicator:	N/A
Significant Non-Complier Universe:	No
Unaddressed Significant Non-Complier Universe:	No
Addressed Significant Non-Complier Universe:	No
Significant Non-Complier With a Compliance Schedule Universe:	No
Financial Assurance Required:	Not reported
Handler Date of Last Change:	20230926
Recognized Trader-Importer:	No
Recognized Trader-Exporter:	No
Importer of Spent Lead Acid Batteries:	No
Exporter of Spent Lead Acid Batteries:	No
Recycler Activity Without Storage:	No
Manifest Broker:	No
Sub-Part P Indicator:	No

Handler - Owner Operator:

Owner/Operator Indicator:	Operator
Owner/Operator Name:	TANYA GONDER
Legal Status:	Other
Date Became Current:	Not reported
Date Ended Current:	Not reported
Owner/Operator Address:	6630 SARONI DR
Owner/Operator City,State,Zip:	OAKLAND, CA 94611-2343
Owner/Operator Telephone:	510-289-6699
Owner/Operator Telephone Ext:	Not reported
Owner/Operator Fax:	Not reported
Owner/Operator Email:	Not reported

Owner/Operator Indicator:	Owner
Owner/Operator Name:	TANYA GONDER
Legal Status:	Other
Date Became Current:	Not reported
Date Ended Current:	Not reported
Owner/Operator Address:	6630 SARONI DR
Owner/Operator City,State,Zip:	OAKLAND, CA 94611-2343
Owner/Operator Telephone:	510-289-6699
Owner/Operator Telephone Ext:	Not reported
Owner/Operator Fax:	Not reported
Owner/Operator Email:	Not reported

Historic Generators:

Receive Date:	20230926
Handler Name:	TANYA GONDER
Federal Waste Generator Description:	Not a generator, verified

Map ID  
 Direction  
 Distance  
 Elevation

MAP FINDINGS

Site

Database(s)

EDR ID Number  
 EPA ID Number

**TANYA GONDER (Continued)**

**1028892404**

State District Owner:	Not reported
Large Quantity Handler of Universal Waste:	No
Recognized Trader Importer:	No
Recognized Trader Exporter:	No
Spent Lead Acid Battery Importer:	No
Spent Lead Acid Battery Exporter:	No
Current Record:	Yes
Non Storage Recycler Activity:	No
Electronic Manifest Broker:	No

List of NAICS Codes and Descriptions:

NAICS Code:	56299
NAICS Description:	ALL OTHER WASTE MANAGEMENT SERVICES

Facility Has Received Notices of Violations:

Violations:	No Violations Found
-------------	---------------------

Evaluation Action Summary:

Evaluations:	No Evaluations Found
--------------	----------------------

**DR756**  
**NW**  
 < 1/8  
 0.123 mi.  
 647 ft.

**TANYA GONDER**  
**6630 SARONI DR**  
**OAKLAND, CA 94611**  
 Site 2 of 4 in cluster DR

**FINDS 1028138093**  
**N/A**

**Actual:** FINDS:  
 1121 ft. Registry ID: 110071521605

**Focus Map:**  
 5 [Click Here for FRS Facility Detail Report:](#)

Environmental Interest/Information System:

[Click this hyperlink](#) while viewing on your computer to access additional FINDS: detail in the EDR Site Report.

**CZ757**  
**North**  
 < 1/8  
 0.123 mi.  
 647 ft.

**TRACY SEO**  
**1200 TRESLE GLEN ROAD**  
**OAKLAND, CA 94610**  
 Site 5 of 5 in cluster CZ

**HWTS S124675987**  
**HAZNET N/A**

<b>Actual:</b>	<b>HWTS:</b>	
92 ft.	Name:	TRACY SEO
<b>Focus Map:</b>	Address:	1200 TRESLE GLEN ROAD
8	Address 2:	Not reported
	City,State,Zip:	OAKLAND, CA 94610
	EPA ID:	CAC002956660
	Inactive Date:	07/11/2018
	Create Date:	04/10/2018
	Last Act Date:	Not reported
	Mailing Name:	Not reported
	Mailing Address:	1200 TRESLE GLEN ROAD
	Mailing Address 2:	Not reported
	Mailing City,State,Zip:	OAKLAND, CA 94610



Map ID  
Direction  
Distance  
Elevation

MAP FINDINGS

Site

Database(s)

EDR ID Number  
EPA ID Number

**TRACY SEO (Continued)**

**S124675987**

Owner Name: TRACY SEO  
Owner Address: 1200 TRESLE GLEN ROAD  
Owner Address 2: Not reported  
Owner City,State,Zip: OAKLAND, CA 94610  
Owner Phone: Not reported  
Owner Fax: Not reported  
Contact Name: TRACY SEO  
Contact Address: 1200 TRESLE GLEN ROAD  
Contact Address 2: Not reported  
City,State,Zip: OAKLAND, CA 94610  
Contact Phone: Not reported  
Contact Fax: Not reported  
Facility Status: Inactive  
Facility Type: TEMPORARY  
Category: STATE  
Latitude: 37.807257  
Longitude: -122.230951

**HAZNET:**

Name: TRACY SEO  
Address: 1200 TRESLE GLEN ROAD  
Address 2: Not reported  
City,State,Zip: OAKLAND, CA 94610  
Contact: TRACY SEO  
Telephone: 5102955998  
Mailing Name: Not reported  
Mailing Address: 1200 TRESLE GLEN ROAD

Year: 2018  
Gepaid: CAC002956660  
TSD EPA ID: CAD982042475  
CA Waste Code: 151 - Asbestos containing waste  
Disposal Method: H132 - Landfill Or Surface Impoundment That Will Be Closed As Landfill( To Include On-Site Treatment And/Or Stabilization)  
Tons: 0.46000

**Detail Two:**

Year: 2018  
EM Manifest ID: 017083235JJK20180612\_D\_1  
Shipment Date: 6/12/2018  
Receipt Date: 6/20/2018  
Manifest Number: 017083235JJK  
Generator EPA ID: CAC002956660  
Name: SEO TRACY  
Address: Not reported  
Address 2: Not reported  
City: Not reported  
Zip: Not reported  
Telephone: Not reported  
Contact: Not reported  
Contact Telephone: Not reported  
Transporter 1 EPA ID: CAL000160111  
Transporter 1 Emergency Number: Not reported  
Transporter 2 EPA ID: CAR000273680  
Transporter 2 Emergency Number: Not reported

Map ID  
 Direction  
 Distance  
 Elevation

MAP FINDINGS

Site

Database(s)

EDR ID Number  
 EPA ID Number

**TRACY SEO (Continued)**

**S124675987**

TSDF EPA ID: CAD982042475  
 TSDF Name: RECOLOGY HAY ROAD  
 TSDF Address 1: Not reported  
 TSDF Address 2: Not reported  
 TSDF City: Not reported  
 TSDF Zip: Not reported  
 TSDF Telephone: Not reported

State:  
 Year: 2018  
 EM Manifest ID: 017083235JJK20180612\_D\_1  
 Generator EPA ID: CAC002956660  
 Shipment Date: 2018-06-12  
 Manifest Number: 017083235JJK  
 Line Number: 1  
 Method Code: H132  
 Quantity Tons: 0.46000  
 Quantity Waste: 2.000000  
 Quantity Unit: Y  
 Number of Containers: 16  
 Type of Container: NULL  
 Quantity Type: NULL  
 State Code: 151

**758  
 NNW  
 < 1/8  
 0.123 mi.  
 647 ft.**

**ANNE CADEMENOS  
 1400 HOLMAN RD  
 OAKLAND, CA 94610**

**HWTS S123045828  
 HAZNET N/A**

**Actual:  
 181 ft.  
 Focus Map:  
 8**

**HWTS:**  
 Name: ANNE CADEMENOS  
 Address: 1400 HOLMAN RD  
 Address 2: Not reported  
 City,State,Zip: OAKLAND, CA 94610  
 EPA ID: CAC002892038  
 Inactive Date: 04/07/2017  
 Create Date: 01/05/2017  
 Last Act Date: Not reported  
 Mailing Name: Not reported  
 Mailing Address: 1400 HOLMAN RD  
 Mailing Address 2: Not reported  
 Mailing City,State,Zip: OAKLAND, CA 94610  
 Owner Name: ANNE CADEMENOS  
 Owner Address: 1400 HOLMAN RD  
 Owner Address 2: Not reported  
 Owner City,State,Zip: OAKLAND, CA 94610  
 Owner Phone: Not reported  
 Owner Fax: Not reported  
 Contact Name: ANNE CADEMENOS  
 Contact Address: 1400 HOLMAN RD  
 Contact Address 2: Not reported  
 City,State,Zip: OAKLAND, CA 94610  
 Contact Phone: Not reported  
 Contact Fax: Not reported  
 Facility Status: Inactive  
 Facility Type: TEMPORARY

Map ID  
Direction  
Distance  
Elevation

MAP FINDINGS

Site

Database(s)

EDR ID Number  
EPA ID Number

**ANNE CADEMENOS (Continued)**

**S123045828**

Category: STATE  
Latitude: -90  
Longitude: 180

**HAZNET:**

Name: ANNE CADEMENOS  
Address: 1400 HOLMAN RD  
Address 2: Not reported  
City,State,Zip: OAKLAND, CA 94610  
Contact: ANNE CADEMENOS  
Telephone: 6173084175  
Mailing Name: Not reported  
Mailing Address: 1400 HOLMAN RD  
  
Year: 2017  
Gepaid: CAC002892038  
TSD EPA ID: CAD981382732  
CA Waste Code: 151 - Asbestos containing waste  
Disposal Method: H132 - Landfill Or Surface Impoundment That Will Be Closed As Landfill( To Include On-Site Treatment And/Or Stabilization)  
Tons: 0.23

**Additional Info:**

Year: 2017  
Gen EPA ID: CAC002892038  
  
Shipment Date: 20170109  
Creation Date: 3/21/2017 18:30:31  
Receipt Date: 20170119  
Manifest ID: 015851464JJK  
Trans EPA ID: CAL000291177  
Trans Name: SYNERGY ENTERPRISES, INC.  
Trans 2 EPA ID: CAR000037283  
Trans 2 Name: WORLD ENVIRONMENTAL & ENERGY  
TSD EPA ID: CAD981382732  
Trans Name: ALTAMONT LANDFILL  
TSD EPA ID: Not reported  
TSD EPA Alt Name: Not reported  
Waste Code Description: 151 - Asbestos-containing waste  
RCRA Code: Not reported  
Meth Code: H132 - Landfill Or Surface Impoundment That Will Be Closed As Landfill( To Include On-Site Treatment And/Or Stabilization)  
  
Quantity Tons: 0.23  
Waste Quantity: 1  
Quantity Unit: Y  
Additional Code 1: Not reported  
Additional Code 2: Not reported  
Additional Code 3: Not reported  
Additional Code 4: Not reported  
Additional Code 5: Not reported

Map ID  
Direction  
Distance  
Elevation

MAP FINDINGS

Site

Database(s) EDR ID Number  
EPA ID Number

DS759  
SE  
< 1/8  
0.123 mi.  
647 ft.

6452 SHELTER WOOD  
OAKLAND, CA

Site 1 of 8 in cluster DS

CHMIRS S111753212  
N/A

Actual:  
882 ft.

CHMIRS:

Focus Map:  
6

Name:	Not reported
Address:	6452 SHELTER WOOD
City,State,Zip:	OAKLAND, CA
OES Incident Number:	1-0573
OES notification:	01/29/2011
OES Date:	Not reported
OES Time:	Not reported
<b>Date Completed:</b>	<b>Not reported</b>
Property Use:	Not reported
Agency Id Number:	Not reported
Agency Incident Number:	Not reported
Time Notified:	Not reported
Time Completed:	Not reported
Surrounding Area:	Not reported
Estimated Temperature:	Not reported
Property Management:	Not reported
More Than Two Substances Involved?:	Not reported
Resp Agncy Personel # Of Decontaminated:	Not reported
Responding Agency Personel # Of Injuries:	Not reported
Responding Agency Personel # Of Fatalities:	Not reported
Others Number Of Decontaminated:	Not reported
Others Number Of Injuries:	Not reported
Others Number Of Fatalities:	Not reported
Vehicle Make/year:	Not reported
Vehicle License Number:	Not reported
Vehicle State:	Not reported
Vehicle Id Number:	Not reported
CA DOT PUC/ICC Number:	Not reported
Company Name:	Not reported
Reporting Officer Name/ID:	Not reported
Report Date:	Not reported
Facility Telephone:	Not reported
Waterway Involved:	Yes
Waterway:	Unknown Creek
Spill Site:	Road
Cleanup By:	Unrecoverable
Containment:	Not reported
What Happened:	Not reported
Type:	Not reported
Measure:	Gal(s)
Other:	Not reported
Date/Time:	230
Year:	2011
Agency:	East Bay MUD
Incident Date:	1/29/2011
Admin Agency:	City of Oakland Fire Department
Amount:	Not reported
Contained:	Yes
Site Type:	Unknown Creek
E Date:	Not reported
Substance:	Potable Water
Quantity Released:	100,000

Map ID  
 Direction  
 Distance  
 Elevation

MAP FINDINGS

Site

Database(s)

EDR ID Number  
 EPA ID Number

(Continued)

S111753212

Unknown:	Not reported
Substance #2:	Not reported
Substance #3:	Not reported
Evacuations:	Not reported
Number of Injuries:	Not reported
Number of Fatalities:	Not reported
#1 Pipeline:	Not reported
#2 Pipeline:	Not reported
#3 Pipeline:	Not reported
#1 Vessel >= 300 Tons:	Not reported
#2 Vessel >= 300 Tons:	Not reported
#3 Vessel >= 300 Tons:	Not reported
Evacs:	Not reported
Injuries:	Not reported
Fatals:	Not reported
Comments:	Not reported
Description:	Caller states that a blown out 6 inch main caused the release into the local creek.

**760**      **PACIFIC GAS & ELECTRIC SUBDIVISION**  
**WNW**      **131 MONTEREY ST**  
 < 1/8      **OAKLAND, CA 94611**  
 0.123 mi.  
 648 ft.

**HWTS**      **S112925541**  
**HAZNET**      **N/A**

<b>Actual:</b>	HWTS:	
<b>529 ft.</b>	Name:	PACIFIC GAS & ELECTRIC SUBDIVISION
<b>Focus Map:</b>	Address:	131 MONTEREY ST
<b>9</b>	Address 2:	Not reported
	City,State,Zip:	OAKLAND, CA 94611
	EPA ID:	CAC002557752
	Inactive Date:	08/19/2003
	Create Date:	10/18/2002
	Last Act Date:	Not reported
	Mailing Name:	Not reported
	Mailing Address:	4801 OAKPORT ST BLDG 2
	Mailing Address 2:	Not reported
	Mailing City,State,Zip:	OAKLAND, CA 94601
	Owner Name:	PACIFIC GAS & ELECTRIC
	Owner Address:	4801 OAKPORT ST BLDG 2
	Owner Address 2:	Not reported
	Owner City,State,Zip:	OAKLAND, CA 94601
	Owner Phone:	Not reported
	Owner Fax:	Not reported
	Contact Name:	ALAN LEUNG/ENVIRONMENTAL SPECIALIST
	Contact Address:	4801 OAKPORT ST BLDG 2
	Contact Address 2:	Not reported
	City,State,Zip:	OAKLAND, CA 94601
	Contact Phone:	Not reported
	Contact Fax:	Not reported
	Facility Status:	Inactive
	Facility Type:	TEMPORARY
	Category:	STATE
	Latitude:	37.821041
	Longitude:	-122.207706

HAZNET:

Map ID  
Direction  
Distance  
Elevation

MAP FINDINGS

Site

Database(s)

EDR ID Number  
EPA ID Number

**PACIFIC GAS & ELECTRIC SUBDIVISION (Continued)**

**S112925541**

Name: PACIFIC GAS & ELECTRIC SUBDIVISION  
Address: 131 MONTEREY ST  
Address 2: Not reported  
City,State,Zip: OAKLAND, CA 94611  
Contact: ALAN LEUNG/ENVIRONMENTAL SPECIALIST  
Telephone: 5104372562  
Mailing Name: Not reported  
Mailing Address: 4801 OAKPORT ST BLDG 2

Year: 2003  
Gepaid: CAC002557752  
TSD EPA ID: CAT000646117  
CA Waste Code: 223 - Unspecified oil-containing waste  
Disposal Method: D80 - Disposal, Land Fill  
Tons: 35.3976

Year: 2002  
Gepaid: CAC002557752  
TSD EPA ID: CAD980887418  
CA Waste Code: 221 - Waste oil and mixed oil  
Disposal Method: R01 - Recycler  
Tons: 6.08

**Additional Info:**

Year: 2003  
Gen EPA ID: CAC002557752

Shipment Date: 20030619  
Creation Date: 7/20/2004 10:01:52  
Receipt Date: 20030620  
Manifest ID: 22472460  
Trans EPA ID: CAD063547996  
Trans Name: Not reported  
Trans 2 EPA ID: Not reported  
Trans 2 Name: Not reported  
TSDF EPA ID: CAT000646117  
Trans Name: Not reported  
TSDF Alt EPA ID: CAT000646117  
TSDF Alt Name: Not reported  
Waste Code Description: 223 - Unspecified oil-containing waste  
RCRA Code: Not reported  
Meth Code: D80 - Disposal, Land Fill  
Quantity Tons: 15.1704  
Waste Quantity: 18  
Quantity Unit: Y  
Additional Code 1: Not reported  
Additional Code 2: Not reported  
Additional Code 3: Not reported  
Additional Code 4: Not reported  
Additional Code 5: Not reported

Shipment Date: 20030619  
Creation Date: 7/20/2004 12:52:41  
Receipt Date: 20030623  
Manifest ID: 22472462  
Trans EPA ID: CAD063547996

Map ID  
Direction  
Distance  
Elevation

MAP FINDINGS

Site

Database(s)

EDR ID Number  
EPA ID Number

**PACIFIC GAS & ELECTRIC SUBDIVISION (Continued)**

**S112925541**

Trans Name: Not reported  
Trans 2 EPA ID: Not reported  
Trans 2 Name: Not reported  
TSDf EPA ID: CAT000646117  
Trans Name: Not reported  
TSDf Alt EPA ID: CAT000646117  
TSDf Alt Name: Not reported  
Waste Code Description: 223 - Unspecified oil-containing waste  
RCRA Code: Not reported  
Meth Code: D80 - Disposal, Land Fill  
Quantity Tons: 15.1704  
Waste Quantity: 18  
Quantity Unit: Y  
Additional Code 1: Not reported  
Additional Code 2: Not reported  
Additional Code 3: Not reported  
Additional Code 4: Not reported  
Additional Code 5: Not reported

Shipment Date: 20030617  
Creation Date: 7/20/2004 10:01:52  
Receipt Date: 20030620  
Manifest ID: 22472451  
Trans EPA ID: CAD063547996  
Trans Name: Not reported  
Trans 2 EPA ID: Not reported  
Trans 2 Name: Not reported  
TSDf EPA ID: CAT000646117  
Trans Name: Not reported  
TSDf Alt EPA ID: CAT000646117  
TSDf Alt Name: Not reported  
Waste Code Description: 223 - Unspecified oil-containing waste  
RCRA Code: Not reported  
Meth Code: D80 - Disposal, Land Fill  
Quantity Tons: 5.0568  
Waste Quantity: 6  
Quantity Unit: Y  
Additional Code 1: Not reported  
Additional Code 2: Not reported  
Additional Code 3: Not reported  
Additional Code 4: Not reported  
Additional Code 5: Not reported

Additional Info:

Year: 2002  
Gen EPA ID: CAC002557752

Shipment Date: 20021022  
Creation Date: 2/21/2003 10:41:38  
Receipt Date: 20021022  
Manifest ID: 21757558  
Trans EPA ID: CAD982413262  
Trans Name: Not reported  
Trans 2 EPA ID: Not reported  
Trans 2 Name: Not reported  
TSDf EPA ID: CAD980887418  
Trans Name: Not reported

Map ID  
Direction  
Distance  
Elevation

MAP FINDINGS

Site

Database(s)

EDR ID Number  
EPA ID Number

**PACIFIC GAS & ELECTRIC SUBDIVISION (Continued)**

**S112925541**

TSDF Alt EPA ID: Not reported  
TSDF Alt Name: Not reported  
Waste Code Description: 221 - Waste oil and mixed oil  
RCRA Code: Not reported  
Meth Code: R01 - Recycler  
Quantity Tons: 6.08  
Waste Quantity: 1600  
Quantity Unit: G  
Additional Code 1: Not reported  
Additional Code 2: Not reported  
Additional Code 3: Not reported  
Additional Code 4: Not reported  
Additional Code 5: Not reported

**DT761 DAVID DUNCH**  
**WNW 1122 EL CENTRO AVENUE**  
**< 1/8 OAKLAND, CA 94602**  
**0.123 mi.**  
**649 ft. Site 1 of 14 in cluster DT**

**HWTS S127105773**  
**N/A**

**Actual:** 309 ft. **HWTS:**  
**Focus Map:** 9  
Name: DAVID DUNCH  
Address: 1122 EL CENTRO AVENUE  
Address 2: Not reported  
City,State,Zip: OAKLAND, CA 94602  
EPA ID: CAC003095293  
Inactive Date: 03/03/2021  
Create Date: 12/02/2020  
Last Act Date: Not reported  
Mailing Name: Not reported  
Mailing Address: 1122 EL CENTRO AVENUE  
Mailing Address 2: Not reported  
Mailing City,State,Zip: OAKLAND, CA 94602  
Owner Name: DAVID DUNCH  
Owner Address: 1122 EL CENTRO AVENUE  
Owner Address 2: Not reported  
Owner City,State,Zip: OAKLAND, CA 94602  
Owner Phone: Not reported  
Owner Fax: Not reported  
Contact Name: DAVID DUNCH  
Contact Address: 1122 EL CENTRO AVENUE  
Contact Address 2: Not reported  
City,State,Zip: OAKLAND, CA 94602  
Contact Phone: Not reported  
Contact Fax: Not reported  
Facility Status: Inactive  
Facility Type: TEMPORARY  
Category: STATE  
Latitude: 37.81079402  
Longitude: -122.21922901



MAP FINDINGS

Map ID  
Direction  
Distance  
Elevation

Site

Database(s)

EDR ID Number  
EPA ID Number

**DT762**     **DAVID DUNCH**  
**WNW**     **1122 EL CENTRO AVENUE**  
**< 1/8**     **OAKLAND, CA 94602**  
**0.123 mi.**  
**649 ft.**     **Site 2 of 14 in cluster DT**

**FINDS**     **1026774351**  
                  **N/A**

**Actual:**     FINDS:  
**309 ft.**     Registry ID:             110070899804

**Focus Map:**  
**9**             [Click Here for FRS Facility Detail Report:](#)

Environmental Interest/Information System:

The Resource Conservation and Recovery Act Information System (RCRAInfo) is EPA's comprehensive information system in support of the Resource Conservation and Recovery Act (RCRA) of 1976 and the Hazardous and Solid Waste Amendments (HSWA) of 1984. It tracks many types of information about generators, transporters, treaters, storers, and disposers of hazardous waste.

[Click this hyperlink](#) while viewing on your computer to access additional FINDS: detail in the EDR Site Report.

**DT763**     **DAVID DUNCH**  
**WNW**     **1122 EL CENTRO AVENUE**  
**< 1/8**     **OAKLAND, CA 94602**  
**0.123 mi.**  
**649 ft.**     **Site 3 of 14 in cluster DT**

**RCRA NonGen / NLR**     **1026489047**  
  **CAC003246055**

<b>Actual:</b> <b>309 ft.</b>	RCRA Listings:	
<b>Focus Map:</b> <b>9</b>	Date Form Received by Agency:	20230809
	Handler Name:	David Dunch
	Handler Address:	1122 EL CENTRO AVENUE
	Handler City,State,Zip:	OAKLAND, CA 94602
	EPA ID:	CAC003246055
	Contact Name:	DAVID DUNCH
	Contact Address:	1122 EL CENTRO AVENUE
	Contact City,State,Zip:	OAKLAND, CA 94602
	Contact Telephone:	408-381-4639
	Contact Fax:	Not reported
	Contact Email:	GISELLE.ESPIRITU@SYNERGYCOMPANIES.COM
	Contact Title:	Not reported
	EPA Region:	09
	Land Type:	Not reported
	Federal Waste Generator Description:	Not a generator, verified
	Non-Notifier:	Not reported
	Biennial Report Cycle:	Not reported
	Accessibility:	Not reported
	Active Site Indicator:	Not reported
	State District Owner:	Not reported
	State District:	Not reported
	Mailing Address:	1122 EL CENTRO AVENUE
	Mailing City,State,Zip:	OAKLAND, CA 94602
	Owner Name:	David Dunch
	Owner Type:	Other
	Operator Name:	David Dunch
	Operator Type:	Other
	Short-Term Generator Activity:	No
	Importer Activity:	No
	Mixed Waste Generator:	No
	Transporter Activity:	No
	Transfer Facility Activity:	No

Map ID  
 Direction  
 Distance  
 Elevation

MAP FINDINGS

Site

Database(s)

EDR ID Number  
 EPA ID Number

**DAVID DUNCH (Continued)**

**1026489047**

Recycler Activity with Storage:	No
Small Quantity On-Site Burner Exemption:	No
Smelting Melting and Refining Furnace Exemption:	No
Underground Injection Control:	No
Off-Site Waste Receipt:	No
Universal Waste Indicator:	No
Universal Waste Destination Facility:	No
Federal Universal Waste:	No
Active Site State-Reg Handler:	---
Federal Facility Indicator:	Not reported
Hazardous Secondary Material Indicator:	N
Sub-Part K Indicator:	Not reported
2018 GPRC Permit Baseline:	Not on the Baseline
2018 GPRC Renewals Baseline:	Not on the Baseline
202 GPRC Corrective Action Baseline:	No
Subject to Corrective Action Universe:	No
Non-TSDFs Where RCRA CA has Been Imposed Universe:	No
Corrective Action Priority Ranking:	No NCAPS ranking
Environmental Control Indicator:	No
Institutional Control Indicator:	No
Human Exposure Controls Indicator:	N/A
Groundwater Controls Indicator:	N/A
Significant Non-Complier Universe:	No
Unaddressed Significant Non-Complier Universe:	No
Addressed Significant Non-Complier Universe:	No
Significant Non-Complier With a Compliance Schedule Universe:	No
Financial Assurance Required:	Not reported
Handler Date of Last Change:	20230809
Recognized Trader-Importer:	No
Recognized Trader-Exporter:	No
Importer of Spent Lead Acid Batteries:	No
Exporter of Spent Lead Acid Batteries:	No
Recycler Activity Without Storage:	No
Manifest Broker:	No
Sub-Part P Indicator:	No

Handler - Owner Operator:

Owner/Operator Indicator:	Owner
Owner/Operator Name: DAVID DUNCH	
Legal Status:	Other
Date Became Current:	Not reported
Date Ended Current:	Not reported
Owner/Operator Address:	1122 EL CENTRO AVENUE
Owner/Operator City,State,Zip:	OAKLAND, CA 94602
Owner/Operator Telephone:	408-381-4639
Owner/Operator Telephone Ext:	Not reported
Owner/Operator Fax:	Not reported
Owner/Operator Email:	Not reported

Owner/Operator Indicator:	Operator
Owner/Operator Name: DAVID DUNCH	
Legal Status:	Other
Date Became Current:	Not reported
Date Ended Current:	Not reported
Owner/Operator Address:	1122 EL CENTRO AVENUE
Owner/Operator City,State,Zip:	OAKLAND, CA 94602

Map ID  
 Direction  
 Distance  
 Elevation

MAP FINDINGS

Site

Database(s)

EDR ID Number  
 EPA ID Number

**DAVID DUNCH (Continued)**

**1026489047**

Owner/Operator Telephone: 408-381-4639  
 Owner/Operator Telephone Ext: Not reported  
 Owner/Operator Fax: Not reported  
 Owner/Operator Email: Not reported

Historic Generators:

Receive Date: 20230809  
 Handler Name: DAVID DUNCH  
 Federal Waste Generator Description: Not a generator, verified  
 State District Owner: Not reported  
 Large Quantity Handler of Universal Waste: No  
 Recognized Trader Importer: No  
 Recognized Trader Exporter: No  
 Spent Lead Acid Battery Importer: No  
 Spent Lead Acid Battery Exporter: No  
 Current Record: Yes  
 Non Storage Recycler Activity: No  
 Electronic Manifest Broker: No

List of NAICS Codes and Descriptions:

NAICS Code: 56299  
 NAICS Description: ALL OTHER WASTE MANAGEMENT SERVICES

Facility Has Received Notices of Violations:

Violations: No Violations Found

Evaluation Action Summary:

Evaluations: No Evaluations Found

**DT764**  
**WNW**  
 < 1/8  
 0.123 mi.  
 649 ft.

**DAVID DUNCH**  
**1122 EL CENTRO AVENUE**  
**OAKLAND, CA 94602**  
 Site 4 of 14 in cluster DT

**ECHO 1026672722**  
 N/A

**Actual:**  
 309 ft.

**ECHO:**

Envid: 1026672722  
 Registry ID: 110070899804  
 DFR URL: <http://echo.epa.gov/detailed-facility-report?fid=110070899804>  
 Name: DAVID DUNCH  
 Address: 1122 EL CENTRO AVENUE  
 City,State,Zip: OAKLAND, CA 94602

**Focus Map:**  
 9

**DU765**  
**SE**  
 < 1/8  
 0.123 mi.  
 651 ft.

**RICHARD HEEGER & ALICE HALE**  
**6269 WESTOVER DRIVE**  
**OAKLAND, CA 94611**  
 Site 1 of 4 in cluster DU

**ECHO 1027604019**  
 N/A

**Actual:**  
 929 ft.

**ECHO:**

Envid: 1027604019  
 Registry ID: 110071385703  
 DFR URL: <http://echo.epa.gov/detailed-facility-report?fid=110071385703>

**Focus Map:**  
 5

Map ID  
 Direction  
 Distance  
 Elevation

MAP FINDINGS

Site

Database(s)

EDR ID Number  
 EPA ID Number

**RICHARD HEEGER & ALICE HALE (Continued)**

**1027604019**

Name: RICHARD HEEGER & ALICE HALE  
 Address: 6269 WESTOVER DRIVE  
 City,State,Zip: OAKLAND, CA 94611

**DU766**  
**SE**  
 < 1/8  
 0.123 mi.  
 651 ft.

**RICHARD HEEGER & ALICE HALE**  
**6269 WESTOVER DRIVE**  
**OAKLAND, CA 94611**  
**Site 2 of 4 in cluster DU**

**RCRA NonGen / NLR**

**1027516862**  
**CAC003208817**

**Actual:**  
**929 ft.**

**Focus Map:**  
**5**

RCRA Listings:	
Date Form Received by Agency:	20221216
Handler Name:	Richard Heeger & Alice Hale
Handler Address:	6269 WESTOVER DRIVE
Handler City,State,Zip:	OAKLAND, CA 94611
EPA ID:	CAC003208817
Contact Name:	RICHARD HEEGER & ALICE HALE
Contact Address:	6269 WESTOVER DRIVE
Contact City,State,Zip:	OAKLAND, CA 94611
Contact Telephone:	510-333-6249
Contact Fax:	Not reported
Contact Email:	CHELSEY@ENV-REM.COM
Contact Title:	Not reported
EPA Region:	09
Land Type:	Not reported
Federal Waste Generator Description:	Not a generator, verified
Non-Notifier:	Not reported
Biennial Report Cycle:	Not reported
Accessibility:	Not reported
Active Site Indicator:	Not reported
State District Owner:	Not reported
State District:	Not reported
Mailing Address:	6269 WESTOVER DRIVE
Mailing City,State,Zip:	OAKLAND, CA 94611
Owner Name:	Richard Heeger & Alice Hale
Owner Type:	Other
Operator Name:	Richard Heeger & Alice Hale
Operator Type:	Other
Short-Term Generator Activity:	No
Importer Activity:	No
Mixed Waste Generator:	No
Transporter Activity:	No
Transfer Facility Activity:	No
Recycler Activity with Storage:	No
Small Quantity On-Site Burner Exemption:	No
Smelting Melting and Refining Furnace Exemption:	No
Underground Injection Control:	No
Off-Site Waste Receipt:	No
Universal Waste Indicator:	No
Universal Waste Destination Facility:	No
Federal Universal Waste:	No
Active Site State-Reg Handler:	---
Federal Facility Indicator:	Not reported
Hazardous Secondary Material Indicator:	N
Sub-Part K Indicator:	Not reported
2018 GPRA Permit Baseline:	Not on the Baseline
2018 GPRA Renewals Baseline:	Not on the Baseline
202 GPRA Corrective Action Baseline:	No

Map ID  
Direction  
Distance  
Elevation

MAP FINDINGS

Site

Database(s)

EDR ID Number  
EPA ID Number

**RICHARD HEEGER & ALICE HALE (Continued)**

**1027516862**

Subject to Corrective Action Universe:	No
Non-TSDFs Where RCRA CA has Been Imposed Universe:	No
Corrective Action Priority Ranking:	No NCAPS ranking
Environmental Control Indicator:	No
Institutional Control Indicator:	No
Human Exposure Controls Indicator:	N/A
Groundwater Controls Indicator:	N/A
Significant Non-Complier Universe:	No
Unaddressed Significant Non-Complier Universe:	No
Addressed Significant Non-Complier Universe:	No
Significant Non-Complier With a Compliance Schedule Universe:	No
Financial Assurance Required:	Not reported
Handler Date of Last Change:	20221219
Recognized Trader-Importer:	No
Recognized Trader-Exporter:	No
Importer of Spent Lead Acid Batteries:	No
Exporter of Spent Lead Acid Batteries:	No
Recycler Activity Without Storage:	No
Manifest Broker:	No
Sub-Part P Indicator:	No

Handler - Owner Operator:

Owner/Operator Indicator:	Owner
Owner/Operator Name:	RICHARD HEEGER & ALICE HALE
Legal Status:	Other
Date Became Current:	Not reported
Date Ended Current:	Not reported
Owner/Operator Address:	6269 WESTOVER DRIVE
Owner/Operator City,State,Zip:	OAKLAND, CA 94611
Owner/Operator Telephone:	510-333-6249
Owner/Operator Telephone Ext:	Not reported
Owner/Operator Fax:	Not reported
Owner/Operator Email:	Not reported

Owner/Operator Indicator:	Operator
Owner/Operator Name:	RICHARD HEEGER & ALICE HALE
Legal Status:	Other
Date Became Current:	Not reported
Date Ended Current:	Not reported
Owner/Operator Address:	6269 WESTOVER DRIVE
Owner/Operator City,State,Zip:	OAKLAND, CA 94611
Owner/Operator Telephone:	510-333-6249
Owner/Operator Telephone Ext:	Not reported
Owner/Operator Fax:	Not reported
Owner/Operator Email:	Not reported

Historic Generators:

Receive Date:	20221216
Handler Name:	RICHARD HEEGER & ALICE HALE
Federal Waste Generator Description:	Not a generator, verified
State District Owner:	Not reported
Large Quantity Handler of Universal Waste:	No
Recognized Trader Importer:	No
Recognized Trader Exporter:	No
Spent Lead Acid Battery Importer:	No

Map ID  
Direction  
Distance  
Elevation

MAP FINDINGS

Site

Database(s)

EDR ID Number  
EPA ID Number

**RICHARD HEEGER & ALICE HALE (Continued)**

**1027516862**

Spent Lead Acid Battery Exporter: No  
Current Record: Yes  
Non Storage Recycler Activity: No  
Electronic Manifest Broker: No

List of NAICS Codes and Descriptions:

NAICS Code: 56299  
NAICS Description: ALL OTHER WASTE MANAGEMENT SERVICES

Facility Has Received Notices of Violations:

Violations: No Violations Found

Evaluation Action Summary:

Evaluations: No Evaluations Found

**DU767**  
**SE**  
**< 1/8**  
**0.123 mi.**  
**651 ft.**

**RICHARD HEEGER & ALICE HALE**  
**6269 WESTOVER DRIVE**  
**OAKLAND, CA 94611**  
**Site 3 of 4 in cluster DU**

**HWTS S129475147**  
**N/A**

**Actual:**  
**929 ft.**

**Focus Map:**  
**5**

**HWTS:**  
Name: RICHARD HEEGER & ALICE HALE  
Address: 6269 WESTOVER DRIVE  
Address 2: Not reported  
City,State,Zip: OAKLAND, CA 94611  
EPA ID: CAC003208817  
Inactive Date: 03/17/2023  
Create Date: 12/16/2022  
Last Act Date: 03/18/2023  
Mailing Name: Not reported  
Mailing Address: 6269 WESTOVER DRIVE  
Mailing Address 2: Not reported  
Mailing City,State,Zip: OAKLAND, CA  
Owner Name: RICHARD HEEGER & ALICE HALE  
Owner Address: 6269 WESTOVER DRIVE  
Owner Address 2: Not reported  
Owner City,State,Zip: OAKLAND, CA 94611  
Owner Phone: 5103336249  
Owner Fax: Not reported  
Contact Name: RICHARD HEEGER & ALICE HALE  
Contact Address: 6269 WESTOVER DRIVE  
Contact Address 2: Not reported  
City,State,Zip: OAKLAND, CA 94611  
Contact Phone: 5103336249  
Contact Fax: Not reported  
Facility Status: Not reported  
Facility Type: Not reported  
Category: Not reported  
Latitude: Not reported  
Longitude: Not reported

MAP FINDINGS

Map ID  
Direction  
Distance  
Elevation

Site

Database(s)

EDR ID Number  
EPA ID Number

**DU768**     **RICHARD HEEGER & ALICE HALE**  
**SE**         **6269 WESTOVER DRIVE**  
**< 1/8**      **OAKLAND, CA 94611**  
**0.123 mi.**  
**651 ft.**     **Site 4 of 4 in cluster DU**

**FINDS**    **1027662267**  
**N/A**

**Actual:**        **FINDS:**  
**929 ft.**         Registry ID:        110071385703

**Focus Map:**    [Click Here for FRS Facility Detail Report:](#)  
**5**

Environmental Interest/Information System:

The Resource Conservation and Recovery Act Information System (RCRAInfo) is EPA's comprehensive information system in support of the Resource Conservation and Recovery Act (RCRA) of 1976 and the Hazardous and Solid Waste Amendments (HSWA) of 1984. It tracks many types of information about generators, transporters, treaters, storers, and disposers of hazardous waste.

[Click this hyperlink](#) while viewing on your computer to access additional FINDS: detail in the EDR Site Report.

**769**         **JENNIFER KEITH**  
**SE**         **6833 MOORE DR**  
**< 1/8**      **OAKLAND, CA 94611**  
**0.123 mi.**  
**652 ft.**

**HWTS**    **S120994669**  
**HAZNET**   **N/A**

**Actual:**        **HWTS:**  
**1012 ft.**       Name:                    JENNIFER KEITH  
**Focus Map:**    Address:                6833 MOORE DR  
**6**                 Address 2:              Not reported  
                      City,State,Zip:        OAKLAND, CA 94611  
                      EPA ID:                CAC002853722  
                      Inactive Date:        06/21/2016  
                      Create Date:         03/21/2016  
                      Last Act Date:        Not reported  
                      Mailing Name:        Not reported  
                      Mailing Address:     6833 MOORE DR  
                      Mailing Address 2:   Not reported  
                      Mailing City,State,Zip: OAKLAND, CA 94611  
                      Owner Name:         JENNIFER KEITH  
                      Owner Address:       6833 MOORE DR  
                      Owner Address 2:    Not reported  
                      Owner City,State,Zip: OAKLAND, CA 94611  
                      Owner Phone:        Not reported  
                      Owner Fax:            Not reported  
                      Contact Name:        JENNIFER KEITH  
                      Contact Address:     6833 MOORE DR  
                      Contact Address 2:   Not reported  
                      City,State,Zip:       OAKLAND, CA 94611  
                      Contact Phone:       Not reported  
                      Contact Fax:          Not reported  
                      Facility Status:       Inactive  
                      Facility Type:         TEMPORARY  
                      Category:             STATE  
                      Latitude:             37.833969  
                      Longitude:            -122.190091

**HAZNET:**  
Name:                    JENNIFER KEITH

Map ID  
Direction  
Distance  
Elevation

MAP FINDINGS

Site

Database(s)

EDR ID Number  
EPA ID Number

**JENNIFER KEITH (Continued)**

**S120994669**

Address: 6833 MOORE DR  
Address 2: Not reported  
City,State,Zip: OAKLAND, CA 94611  
Contact: JENNIFER KEITH  
Telephone: 5104099369  
Mailing Name: Not reported  
Mailing Address: 6833 MOORE DR  
  
Year: 2016  
Gepaid: CAC002853722  
TSD EPA ID: CAD981382732  
CA Waste Code: 151 - Asbestos containing waste  
Disposal Method: H132 - Landfill Or Surface Impoundment That Will Be Closed As  
Landfill( To Include On-Site Treatment And/Or Stabilization)  
  
Tons: 0.23

**DM770**  
**SE**  
**< 1/8**  
**0.124 mi.**  
**656 ft.**

**UZAY YASAR**  
**4011 OAKMORE RD**  
**OAKLAND, CA 94602**  
**Site 2 of 2 in cluster DM**

**HWTS** **S118908064**  
**HAZNET** **N/A**

**Actual:**  
**296 ft.**  
**Focus Map:**  
**9**

**HWTS:**  
Name: UZAY YASAR  
Address: 4011 OAKMORE RD  
Address 2: Not reported  
City,State,Zip: OAKLAND, CA 94602  
EPA ID: CAC002798617  
Inactive Date: 04/03/2015  
Create Date: 01/02/2015  
Last Act Date: Not reported  
Mailing Name: Not reported  
Mailing Address: 4011 OAKMORE RD  
Mailing Address 2: Not reported  
Mailing City,State,Zip: OAKLAND, CA 94602  
Owner Name: UZAY YASAR  
Owner Address: 4011 OAKMORE RD  
Owner Address 2: Not reported  
Owner City,State,Zip: OAKLAND, CA 94602  
Owner Phone: Not reported  
Owner Fax: Not reported  
Contact Name: UZAY YASAR  
Contact Address: 4011 OAKMORE RD  
Contact Address 2: Not reported  
City,State,Zip: OAKLAND, CA 94602  
Contact Phone: Not reported  
Contact Fax: Not reported  
Facility Status: Inactive  
Facility Type: TEMPORARY  
Category: STATE  
Latitude: 37.809043  
Longitude: -122.214752

**HAZNET:**  
Name: UZAY YASAR  
Address: 4011 OAKMORE RD



Map ID  
Direction  
Distance  
Elevation

MAP FINDINGS

Site

Database(s)

EDR ID Number  
EPA ID Number

**UZAY YASAR (Continued)**

**S118908064**

Address 2: Not reported  
City,State,Zip: OAKLAND, CA 94602  
Contact: UZAY YASAR  
Telephone: 4155319190  
Mailing Name: Not reported  
Mailing Address: 4011 OAKMORE RD  
  
Year: 2015  
Gepaid: CAC002798617  
TSD EPA ID: CAD981382732  
CA Waste Code: 151 - Asbestos containing waste  
Disposal Method: H132 - Landfill Or Surface Impoundment That Will Be Closed As  
Landfill( To Include On-Site Treatment And/Or Stabilization)  
Tons: 0.23

Additional Info:

Year: 2015  
Gen EPA ID: CAC002798617  
  
Shipment Date: 20150126  
Creation Date: 4/16/2015 22:14:56  
Receipt Date: 20150202  
Manifest ID: 013879511JJK  
Trans EPA ID: CAL000291177  
Trans Name: SYNERGY ENTERPRISES INC  
Trans 2 EPA ID: CAR000037283  
Trans 2 Name: WORLD ENVIRONMENTAL & ENERGY  
TSD EPA ID: CAD981382732  
Trans Name: ALTAMONT LANDFILL  
TSD EPA Alt ID: Not reported  
TSD EPA Alt Name: Not reported  
Waste Code Description: 151 - Asbestos-containing waste  
RCRA Code: Not reported  
Meth Code: H132 - Landfill Or Surface Impoundment That Will Be Closed As  
Landfill( To Include On-Site Treatment And/Or Stabilization)  
  
Quantity Tons: 0.23  
Waste Quantity: 1  
Quantity Unit: Y  
Additional Code 1: Not reported  
Additional Code 2: Not reported  
Additional Code 3: Not reported  
Additional Code 4: Not reported  
Additional Code 5: Not reported

DV771 JERROLD LEVINE  
SE 1909 OAK CREST DRIVE  
< 1/8 OAKLAND, CA 94602  
0.125 mi.  
659 ft. Site 1 of 12 in cluster DV

HWTS S127116424  
HAZNET N/A

Actual: 706 ft.  
Focus Map: 9  
HWTS:  
Name: JERROLD LEVINE  
Address: 1909 OAK CREST DRIVE  
Address 2: Not reported  
City,State,Zip: OAKLAND, CA 94602  
EPA ID: CAC003106828

Map ID  
Direction  
Distance  
Elevation

MAP FINDINGS

Site

Database(s)

EDR ID Number  
EPA ID Number

**JERROLD LEVINE (Continued)**

**S127116424**

Inactive Date: 05/25/2021  
Create Date: 02/23/2021  
Last Act Date: Not reported  
Mailing Name: Not reported  
Mailing Address: 1909 OAK CREST DRIVE  
Mailing Address 2: Not reported  
Mailing City,State,Zip: OAKLAND, CA 94602  
Owner Name: JERROLD LEVINE  
Owner Address: 1909 OAK CREST DRIVE  
Owner Address 2: Not reported  
Owner City,State,Zip: OAKLAND, CA 94602  
Owner Phone: Not reported  
Owner Fax: Not reported  
Contact Name: JERROLD LEVINE  
Contact Address: 1909 OAK CREST DRIVE  
Contact Address 2: Not reported  
City,State,Zip: OAKLAND, CA 94602  
Contact Phone: Not reported  
Contact Fax: Not reported  
Facility Status: Inactive  
Facility Type: TEMPORARY  
Category: STATE  
Latitude: 37.81582299  
Longitude: -122.207262

**HAZNET:**

Name: JERROLD LEVINE  
Address: 1909 OAK CREST DRIVE  
Address 2: Not reported  
City,State,Zip: OAKLAND, CA 94602  
Contact: JERROLD LEVINE  
Telephone: 5103360565  
Mailing Name: Not reported  
Mailing Address: 1909 OAK CREST DRIVE

Year: 2021  
Gepaid: CAC003106828  
TSD EPA ID: CAD982042475  
CA Waste Code: 151 - Asbestos containing waste  
Disposal Method: H132 - Landfill Or Surface Impoundment That Will Be Closed As Landfill( To Include On-Site Treatment And/Or Stabilization)  
Tons: 0.23

DV772  
SE  
< 1/8  
0.125 mi.  
659 ft.

**JERROLD LEVINE**  
**1909 OAK CREST DRIVE**  
**OAKLAND, CA 94602**  
**Site 2 of 12 in cluster DV**

**RCRA NonGen / NLR 1026718263**  
**CAC003106828**

**Actual:**  
**706 ft.**  
**Focus Map:**  
**9**

RCRA Listings:  
Date Form Received by Agency: 20210223  
Handler Name: Jerrold Levine  
Handler Address: 1909 OAK CREST DRIVE  
Handler City,State,Zip: OAKLAND, CA 94602  
EPA ID: CAC003106828  
Contact Name: JERROLD LEVINE

Map ID  
Direction  
Distance  
Elevation

MAP FINDINGS

Site

Database(s)

EDR ID Number  
EPA ID Number

**JERROLD LEVINE (Continued)**

**1026718263**

Contact Address:	1909 OAK CREST DRIVE
Contact City,State,Zip:	OAKLAND, CA 94602
Contact Telephone:	510-336-0565
Contact Fax:	Not reported
Contact Email:	MELISA@ENV-REM.COM
Contact Title:	Not reported
EPA Region:	09
Land Type:	Not reported
Federal Waste Generator Description:	Not a generator, verified
Non-Notifier:	Not reported
Biennial Report Cycle:	Not reported
Accessibility:	Not reported
Active Site Indicator:	Not reported
State District Owner:	Not reported
State District:	Not reported
Mailing Address:	1909 OAK CREST DRIVE
Mailing City,State,Zip:	OAKLAND, CA 94602
Owner Name:	Jerrold Levine
Owner Type:	Other
Operator Name:	Jerrold Levine
Operator Type:	Other
Short-Term Generator Activity:	No
Importer Activity:	No
Mixed Waste Generator:	No
Transporter Activity:	No
Transfer Facility Activity:	No
Recycler Activity with Storage:	No
Small Quantity On-Site Burner Exemption:	No
Smelting Melting and Refining Furnace Exemption:	No
Underground Injection Control:	No
Off-Site Waste Receipt:	No
Universal Waste Indicator:	No
Universal Waste Destination Facility:	No
Federal Universal Waste:	No
Active Site State-Reg Handler:	---
Federal Facility Indicator:	Not reported
Hazardous Secondary Material Indicator:	N
Sub-Part K Indicator:	Not reported
2018 GPRA Permit Baseline:	Not on the Baseline
2018 GPRA Renewals Baseline:	Not on the Baseline
202 GPRA Corrective Action Baseline:	No
Subject to Corrective Action Universe:	No
Non-TSDFs Where RCRA CA has Been Imposed Universe:	No
Corrective Action Priority Ranking:	No NCAPS ranking
Environmental Control Indicator:	No
Institutional Control Indicator:	No
Human Exposure Controls Indicator:	N/A
Groundwater Controls Indicator:	N/A
Significant Non-Complier Universe:	No
Unaddressed Significant Non-Complier Universe:	No
Addressed Significant Non-Complier Universe:	No
Significant Non-Complier With a Compliance Schedule Universe:	No
Financial Assurance Required:	Not reported
Handler Date of Last Change:	20210226
Recognized Trader-Importer:	No
Recognized Trader-Exporter:	No
Importer of Spent Lead Acid Batteries:	No

Map ID  
Direction  
Distance  
Elevation

MAP FINDINGS

Site

Database(s)

EDR ID Number  
EPA ID Number

**JERROLD LEVINE (Continued)**

**1026718263**

Exporter of Spent Lead Acid Batteries: No  
Recycler Activity Without Storage: No  
Manifest Broker: No  
Sub-Part P Indicator: No

Handler - Owner Operator:

Owner/Operator Indicator: Owner  
Owner/Operator Name: JERROLD LEVINE  
Legal Status: Other  
Date Became Current: Not reported  
Date Ended Current: Not reported  
Owner/Operator Address: 1909 OAK CREST DRIVE  
Owner/Operator City,State,Zip: OAKLAND, CA 94602  
Owner/Operator Telephone: 510-336-0565  
Owner/Operator Telephone Ext: Not reported  
Owner/Operator Fax: Not reported  
Owner/Operator Email: Not reported

Owner/Operator Indicator: Operator  
Owner/Operator Name: JERROLD LEVINE  
Legal Status: Other  
Date Became Current: Not reported  
Date Ended Current: Not reported  
Owner/Operator Address: 1909 OAK CREST DRIVE  
Owner/Operator City,State,Zip: OAKLAND, CA 94602  
Owner/Operator Telephone: 510-336-0565  
Owner/Operator Telephone Ext: Not reported  
Owner/Operator Fax: Not reported  
Owner/Operator Email: Not reported

Historic Generators:

Receive Date: 20210223  
Handler Name: JERROLD LEVINE  
Federal Waste Generator Description: Not a generator, verified  
State District Owner: Not reported  
Large Quantity Handler of Universal Waste: No  
Recognized Trader Importer: No  
Recognized Trader Exporter: No  
Spent Lead Acid Battery Importer: No  
Spent Lead Acid Battery Exporter: No  
Current Record: Yes  
Non Storage Recycler Activity: No  
Electronic Manifest Broker: No

List of NAICS Codes and Descriptions:

NAICS Code: 56299  
NAICS Description: ALL OTHER WASTE MANAGEMENT SERVICES

Facility Has Received Notices of Violations:

Violations: No Violations Found

Evaluation Action Summary:

Evaluations: No Evaluations Found

MAP FINDINGS

Map ID			EDR ID Number
Direction			EPA ID Number
Distance			
Elevation	Site	Database(s)	

---

<b>DV773</b> <b>SE</b> < 1/8 0.125 mi. 659 ft.	<b>JERROLD LEVINE</b> <b>1909 OAK CREST DRIVE</b> <b>OAKLAND, CA 94602</b>  <b>Site 3 of 12 in cluster DV</b>	<b>ECHO</b>	<b>1026751761</b> <b>N/A</b>
--	---	-------------	---------------------------------

<b>Actual:</b> 706 ft.	<b>ECHO:</b> Envid:	1026751761
<b>Focus Map:</b> 9	Registry ID: DFR URL: Name: Address: City,State,Zip:	110071059988 <a href="http://echo.epa.gov/detailed-facility-report?fid=110071059988">http://echo.epa.gov/detailed-facility-report?fid=110071059988</a> JERROLD LEVINE 1909 OAK CREST DRIVE OAKLAND, CA 94602

<b>774</b> <b>NNW</b> < 1/8 0.125 mi. 659 ft.	<b>JONATHAN BLATTEIS</b> <b>1100 NORWOOD AVE</b> <b>OAKLAND, CA 94610</b>	<b>HWTS</b>	<b>S124678862</b> <b>N/A</b>
---	---	-------------	---------------------------------

<b>Actual:</b> 203 ft.	<b>HWTS:</b> Name:	JONATHAN BLATTEIS
<b>Focus Map:</b> 8	Address: Address 2: City,State,Zip: EPA ID: Inactive Date: Create Date: Last Act Date: Mailing Name: Mailing Address: Mailing Address 2: Mailing City,State,Zip: Owner Name: Owner Address: Owner Address 2: Owner City,State,Zip: Owner Phone: Owner Fax: Contact Name: Contact Address: Contact Address 2: City,State,Zip: Contact Phone: Contact Fax: Facility Status: Facility Type: Category: Latitude: Longitude:	1100 NORWOOD AVE Not reported OAKLAND, CA 94610 CAC002959672 07/31/2018 04/30/2018 Not reported Not reported 1100 NORWOOD AVE Not reported OAKLAND, CA 94610 JONATHAN BLATTEIS 1100 NORWOOD AVE Not reported OAKLAND, CA 94610 Not reported Not reported JONATHAN BLATTEIS 1100 NORWOOD AVE Not reported OAKLAND, CA 94610 Not reported Not reported Inactive TEMPORARY STATE 37.808875 -122.224394

<b>HAZNET:</b> Name:	JONATHAN BLATTEIS
Address: Address 2: City,State,Zip: Contact: Telephone: Mailing Name:	1100 NORWOOD AVE Not reported OAKLAND, CA 94610 JONATHAN BLATTEIS 5107988515 Not reported

Map ID  
Direction  
Distance  
Elevation

MAP FINDINGS

Site

Database(s)

EDR ID Number  
EPA ID Number

**JONATHAN BLATTEIS (Continued)**

**S124678862**

Mailing Address: 1100 NORWOOD AVE  
Year: 2018  
Gepaid: CAC002959672  
TSD EPA ID: CAD981382732  
CA Waste Code: 151 - Asbestos containing waste  
Disposal Method: H132 - Landfill Or Surface Impoundment That Will Be Closed As  
Landfill( To Include On-Site Treatment And/Or Stabilization)  
Tons: 0.23000

Detail Two:

Year: 2018  
EM Manifest ID: 018058915JJK20180501\_D\_1  
Shipment Date: 5/1/2018  
Receipt Date: 5/8/2018  
Manifest Number: 018058915JJK  
Generator EPA ID: CAC002959672  
Name: JONATHAN BLATTEIS SR73414  
Address: Not reported  
Address 2: Not reported  
City: Not reported  
Zip: Not reported  
Telephone: Not reported  
Contact: Not reported  
Contact Telephone: Not reported  
Transporter 1 EPA ID: CAL000291177  
Transporter 1 Emergency Number: Not reported  
Transporter 2 EPA ID: CAR000037283  
Transporter 2 Emergency Number: Not reported  
TSD EPA ID: CAD981382732  
TSD Name: ALTAMONT LANDFILL  
TSD Address 1: Not reported  
TSD Address 2: Not reported  
TSD City: Not reported  
TSD Zip: Not reported  
TSD Telephone: Not reported

State:

Year: 2018  
EM Manifest ID: 018058915JJK20180501\_D\_1  
Generator EPA ID: CAC002959672  
Shipment Date: 2018-05-01  
Manifest Number: 018058915JJK  
Line Number: 1  
Method Code: H132  
Quantity Tons: 0.23000  
Quantity Waste: 1.000000  
Quantity Unit: Y  
Number of Containers: 12  
Type of Container: NULL  
Quantity Type: NULL  
State Code: 151

Map ID  
Direction  
Distance  
Elevation

MAP FINDINGS

Site

Database(s)

EDR ID Number  
EPA ID Number

**DW775**     **PITNEY ROBERT K**  
**SW**         **3638 13TH AVENUE**  
**< 1/8**       **OAKLAND, CA 94601**  
**0.125 mi.**  
**660 ft.**     **Site 1 of 7 in cluster DW**

**EDR Hist Auto**     **1021264015**  
                                 **N/A**

**Actual:**         EDR Hist Auto  
**194 ft.**

<b>Focus Map:</b> 11	Year:	Name:	Type:
	1974	PITNEY ROBERT K	General Automotive Repair Shops
	1975	PITNEY ROBERT K	General Automotive Repair Shops
	1976	PITNEY ROBERT K	General Automotive Repair Shops
	1977	PITNEY ROBERT K	General Automotive Repair Shops
	1978	PITNEY ROBERT K	General Automotive Repair Shops
	1979	PITNEY ROBERT K	General Automotive Repair Shops

**DH776**     **ANN BERLAK**  
**NNW**       **1127 WELLINGTON ST**  
**1/8-1/4**     **OAKLAND, CA 94602**  
**0.126 mi.**  
**664 ft.**     **Site 2 of 10 in cluster DH**

**HWTS**     **S124625771**  
                                 **N/A**

**Actual:**         HWTS:  
**238 ft.**

<b>Focus Map:</b> 8	Name:	ANN BERLAK
	Address:	1127 WELLINGTON ST
	Address 2:	Not reported
	City,State,Zip:	OAKLAND, CA 94602
	EPA ID:	CAC002766794
	Inactive Date:	07/07/2014
	Create Date:	04/07/2014
	Last Act Date:	Not reported
	Mailing Name:	Not reported
	Mailing Address:	1127 WELLINGTON ST
	Mailing Address 2:	Not reported
	Mailing City,State,Zip:	OAKLAND, CA 946021342
	Owner Name:	ANN BERLAK
	Owner Address:	1127 WELLINGTON ST
	Owner Address 2:	Not reported
	Owner City,State,Zip:	OAKLAND, CA 946021342
	Owner Phone:	Not reported
	Owner Fax:	Not reported
	Contact Name:	ANN BERLAK
	Contact Address:	1127 WELLINGTON ST
	Contact Address 2:	Not reported
	City,State,Zip:	OAKLAND, CA 946021342
	Contact Phone:	Not reported
	Contact Fax:	Not reported
	Facility Status:	Inactive
	Facility Type:	TEMPORARY
	Category:	STATE
	Latitude:	37.808885
	Longitude:	-122.223529

Map ID  
Direction  
Distance  
Elevation

MAP FINDINGS

Site

Database(s)

EDR ID Number  
EPA ID Number

**DW777**     **PIERCE LLC**  
**SW**        **3629 13TH AVENUE**  
**1/8-1/4**    **OAKLAND, CA 94611**  
**0.126 mi.**  
**666 ft.**    **Site 2 of 7 in cluster DW**

**HWTS**    **S112910670**  
**HAZNET**   **N/A**

**Actual:**  
**194 ft.**

**Focus Map:**  
**11**

**HWTS:**  
Name: PIERCE LLC  
Address: 3629 13TH AVENUE  
Address 2: Not reported  
City,State,Zip: OAKLAND, CA 94611  
EPA ID: CAC002298729  
Inactive Date: 09/11/2001  
Create Date: 11/13/2000  
Last Act Date: Not reported  
Mailing Name: Not reported  
Mailing Address: 3629 13TH AVENUE  
Mailing Address 2: Not reported  
Mailing City,State,Zip: OAKLAND, CA 946110000  
Owner Name: PIERCE LLC  
Owner Address: 3629 13TH AVENUE  
Owner Address 2: Not reported  
Owner City,State,Zip: OAKLAND, CA 946110000  
Owner Phone: Not reported  
Owner Fax: Not reported  
Contact Name: DENNIS GUTIERREZ/EMPLOYEE  
Contact Address: 3629 13TH AVENUE  
Contact Address 2: Not reported  
City,State,Zip: OAKLAND, CA 946110000  
Contact Phone: Not reported  
Contact Fax: Not reported  
Facility Status: Inactive  
Facility Type: TEMPORARY  
Category: STATE  
Latitude: 37.803392  
Longitude: -122.2302

**HAZNET:**  
Name: PIERCE LLC  
Address: 3629 13TH AVENUE  
Address 2: Not reported  
City,State,Zip: OAKLAND, CA 946110000  
Contact: DENNIS GUTIERREZ/EMPLOYEE  
Telephone: 4159715003  
Mailing Name: Not reported  
Mailing Address: 3629 13TH AVENUE  
  
Year: 2000  
Gepaid: CAC002298729  
TSD EPA ID: CAD981382732  
CA Waste Code: 151 - Asbestos containing waste  
Disposal Method: D80 - Disposal, Land Fill  
Tons: 4.214

**Additional Info:**  
Year: 2000  
Gen EPA ID: CAC002298729



Map ID  
Direction  
Distance  
Elevation

MAP FINDINGS

Site

Database(s)

EDR ID Number  
EPA ID Number

**PIERCE LLC (Continued)**

**S112910670**

Shipment Date: 20001114  
Creation Date: 1/9/2001 0:00:00  
Receipt Date: 20001122  
Manifest ID: 98377959  
Trans EPA ID: CAR000017657  
Trans Name: Not reported  
Trans 2 EPA ID: Not reported  
Trans 2 Name: Not reported  
TSDf EPA ID: CAD981382732  
Trans Name: Not reported  
TSDf Alt EPA ID: Not reported  
TSDf Alt Name: Not reported  
Waste Code Description: 151 - Asbestos-containing waste  
RCRA Code: Not reported  
Meth Code: D80 - Disposal, Land Fill  
Quantity Tons: 4.214  
Waste Quantity: 5  
Quantity Unit: Y  
Additional Code 1: Not reported  
Additional Code 2: Not reported  
Additional Code 3: Not reported  
Additional Code 4: Not reported  
Additional Code 5: Not reported

778  
WSW  
1/8-1/4  
0.126 mi.  
666 ft.

**ROGER ALLSBROOK & BILL FAIRBAIRN  
1131 EXCELSIOR AVE  
OAKLAND, CA 94610**

**HWTS S118916507  
HAZNET N/A**

**Actual:**  
**165 ft.**  
**Focus Map:**  
**8**

**HWTS:**  
Name: ROGER ALLSBROOK & BILL FAIRBAIRN  
Address: 1131 EXCELSIOR AVE  
Address 2: Not reported  
City,State,Zip: OAKLAND, CA 94610  
EPA ID: CAC002811297  
Inactive Date: 07/17/2015  
Create Date: 04/17/2015  
Last Act Date: Not reported  
Mailing Name: Not reported  
Mailing Address: 1131 EXCELSIOR AVE  
Mailing Address 2: Not reported  
Mailing City,State,Zip: OAKLAND, CA 94610  
Owner Name: ROGER ALLSBROOK & BILL FAIRBAIRN  
Owner Address: 1131 EXCELSIOR AVE  
Owner Address 2: Not reported  
Owner City,State,Zip: OAKLAND, CA 94610  
Owner Phone: Not reported  
Owner Fax: Not reported  
Contact Name: ROGER ALLSBROOK & BILL FAIRBAIRN  
Contact Address: 1131 EXCELSIOR AVE  
Contact Address 2: Not reported  
City,State,Zip: OAKLAND, CA 94610  
Contact Phone: Not reported  
Contact Fax: Not reported  
Facility Status: Inactive  
Facility Type: TEMPORARY  
Category: STATE

Map ID  
Direction  
Distance  
Elevation

MAP FINDINGS

Site

Database(s)

EDR ID Number  
EPA ID Number

**ROGER ALLSBROOK & BILL FAIRBAIRN (Continued)**

**S118916507**

Latitude: 37.805169  
Longitude: -122.233089

**HAZNET:**

Name: ROGER ALLSBROOK & BILL FAIRBAIRN  
Address: 1131 EXCELSIOR AVE  
Address 2: Not reported  
City, State, Zip: OAKLAND, CA 94610  
Contact: ROGER ALLSBROOK & BILL FAIRBAIRN  
Telephone: 5105305118  
Mailing Name: Not reported  
Mailing Address: 1131 EXCELSIOR AVE

Year: 2015  
Gepaid: CAC002811297  
TSD EPA ID: CAD981382732  
CA Waste Code: 151 - Asbestos containing waste  
Disposal Method: H132 - Landfill Or Surface Impoundment That Will Be Closed As Landfill( To Include On-Site Treatment And/Or Stabilization)  
Tons: 0.23

**Additional Info:**

Year: 2015  
Gen EPA ID: CAC002811297

Shipment Date: 20150420  
Creation Date: 6/26/2015 22:15:55  
Receipt Date: 20150427  
Manifest ID: 013879857JJK  
Trans EPA ID: CAL000291177  
Trans Name: SYNERGY ENTERPRISES INC  
Trans 2 EPA ID: CAR000037283  
Trans 2 Name: WORLD ENVIRONMENTAL & ENERGY  
TSD EPA ID: CAD981382732  
Trans Name: ALTAMONT LANDFILL  
TSD Alt EPA ID: Not reported  
TSD Alt Name: Not reported  
Waste Code Description: 151 - Asbestos-containing waste  
RCRA Code: Not reported  
Meth Code: H132 - Landfill Or Surface Impoundment That Will Be Closed As Landfill( To Include On-Site Treatment And/Or Stabilization)  
Quantity Tons: 0.23  
Waste Quantity: 1  
Quantity Unit: Y  
Additional Code 1: Not reported  
Additional Code 2: Not reported  
Additional Code 3: Not reported  
Additional Code 4: Not reported  
Additional Code 5: Not reported

Map ID  
 Direction  
 Distance  
 Elevation

MAP FINDINGS

Site

Database(s)

EDR ID Number  
 EPA ID Number

**DS779**      **VANIA KONG**      **RCRA NonGen / NLR**      **1027204629**  
**SE**      **6323 WESTOVER DR.**      **CAC003168656**  
**1/8-1/4**      **OAKLAND, CA 94611**  
**0.127 mi.**  
**668 ft.**      **Site 2 of 8 in cluster DS**

**Actual:**  
**886 ft.**

**Focus Map:**  
**6**

RCRA Listings:	20220329
Date Form Received by Agency:	
Handler Name:	Vania Kong
Handler Address:	6323 WESTOVER DR.
Handler City,State,Zip:	OAKLAND, CA 94611
EPA ID:	CAC003168656
Contact Name:	VANIA KONG
Contact Address:	6323 WESTOVER DR.
Contact City,State,Zip:	OAKLAND, CA 94611
Contact Telephone:	408-394-6979
Contact Fax:	Not reported
Contact Email:	VANIAKONG@GMAIL.COM
Contact Title:	Not reported
EPA Region:	09
Land Type:	Not reported
Federal Waste Generator Description:	Not a generator, verified
Non-Notifier:	Not reported
Biennial Report Cycle:	Not reported
Accessibility:	Not reported
Active Site Indicator:	Not reported
State District Owner:	Not reported
State District:	Not reported
Mailing Address:	6323 WESTOVER DR.
Mailing City,State,Zip:	OAKLAND, CA 94611
Owner Name:	Vania Kong
Owner Type:	Other
Operator Name:	Vania Kong
Operator Type:	Other
Short-Term Generator Activity:	No
Importer Activity:	No
Mixed Waste Generator:	No
Transporter Activity:	No
Transfer Facility Activity:	No
Recycler Activity with Storage:	No
Small Quantity On-Site Burner Exemption:	No
Smelting Melting and Refining Furnace Exemption:	No
Underground Injection Control:	No
Off-Site Waste Receipt:	No
Universal Waste Indicator:	No
Universal Waste Destination Facility:	No
Federal Universal Waste:	No
Active Site State-Reg Handler:	---
Federal Facility Indicator:	Not reported
Hazardous Secondary Material Indicator:	N
Sub-Part K Indicator:	Not reported
2018 GPRC Permit Baseline:	Not on the Baseline
2018 GPRC Renewals Baseline:	Not on the Baseline
202 GPRC Corrective Action Baseline:	No
Subject to Corrective Action Universe:	No
Non-TSDFs Where RCRA CA has Been Imposed Universe:	No
Corrective Action Priority Ranking:	No NCAPS ranking
Environmental Control Indicator:	No
Institutional Control Indicator:	No

Map ID  
 Direction  
 Distance  
 Elevation

MAP FINDINGS

Site

Database(s)

EDR ID Number  
 EPA ID Number

**VANIA KONG (Continued)**

**1027204629**

Human Exposure Controls Indicator:	N/A
Groundwater Controls Indicator:	N/A
Significant Non-Complier Universe:	No
Unaddressed Significant Non-Complier Universe:	No
Addressed Significant Non-Complier Universe:	No
Significant Non-Complier With a Compliance Schedule Universe:	No
Financial Assurance Required:	Not reported
Handler Date of Last Change:	20220329
Recognized Trader-Importer:	No
Recognized Trader-Exporter:	No
Importer of Spent Lead Acid Batteries:	No
Exporter of Spent Lead Acid Batteries:	No
Recycler Activity Without Storage:	No
Manifest Broker:	No
Sub-Part P Indicator:	No

Handler - Owner Operator:

Owner/Operator Indicator:	Owner
Owner/Operator Name: VANIA KONG	
Legal Status:	Other
Date Became Current:	Not reported
Date Ended Current:	Not reported
Owner/Operator Address:	6323 WESTOVER DR.
Owner/Operator City,State,Zip:	OAKLAND, CA 94611
Owner/Operator Telephone:	408-394-6979
Owner/Operator Telephone Ext:	Not reported
Owner/Operator Fax:	Not reported
Owner/Operator Email:	Not reported

Owner/Operator Indicator:	Operator
Owner/Operator Name: VANIA KONG	
Legal Status:	Other
Date Became Current:	Not reported
Date Ended Current:	Not reported
Owner/Operator Address:	6323 WESTOVER DR.
Owner/Operator City,State,Zip:	OAKLAND, CA 94611
Owner/Operator Telephone:	408-394-6979
Owner/Operator Telephone Ext:	Not reported
Owner/Operator Fax:	Not reported
Owner/Operator Email:	Not reported

Historic Generators:

Receive Date:	20220329
Handler Name: VANIA KONG	
Federal Waste Generator Description:	Not a generator, verified
State District Owner:	Not reported
Large Quantity Handler of Universal Waste:	No
Recognized Trader Importer:	No
Recognized Trader Exporter:	No
Spent Lead Acid Battery Importer:	No
Spent Lead Acid Battery Exporter:	No
Current Record:	Yes
Non Storage Recycler Activity:	No
Electronic Manifest Broker:	No

Map ID  
 Direction  
 Distance  
 Elevation

MAP FINDINGS

Site

Database(s)

EDR ID Number  
 EPA ID Number

**VANIA KONG (Continued)**

**1027204629**

List of NAICS Codes and Descriptions:

NAICS Code: 56299  
 NAICS Description: ALL OTHER WASTE MANAGEMENT SERVICES

Facility Has Received Notices of Violations:

Violations: No Violations Found

Evaluation Action Summary:

Evaluations: No Evaluations Found

**DS780**  
**SE**  
**1/8-1/4**  
**0.127 mi.**  
**668 ft.**

**VANIA KONG**  
**6323 WESTOVER DR.**  
**OAKLAND, CA 94611**  
**Site 3 of 8 in cluster DS**

**FINDS 1027175312**  
**N/A**

**Actual:**  
**886 ft.**

**FINDS:**  
 Registry ID: 110071246808

**Focus Map:**  
**6**

Click Here for FRS Facility Detail Report:

Environmental Interest/Information System:

The Resource Conservation and Recovery Act Information System (RCRAInfo) is EPA's comprehensive information system in support of the Resource Conservation and Recovery Act (RCRA) of 1976 and the Hazardous and Solid Waste Amendments (HSWA) of 1984. It tracks many types of information about generators, transporters, treaters, storers, and disposers of hazardous waste.

Click this hyperlink while viewing on your computer to access additional FINDS: detail in the EDR Site Report.

**DS781**  
**SE**  
**1/8-1/4**  
**0.127 mi.**  
**668 ft.**

**VANIA KONG**  
**6323 WESTOVER DR.**  
**OAKLAND, CA 94611**  
**Site 4 of 8 in cluster DS**

**HWTS S128378886**  
**N/A**

**Actual:**  
**886 ft.**

**HWTS:**  
 Name: VANIA KONG  
 Address: 6323 WESTOVER DR.  
 Address 2: Not reported  
 City,State,Zip: OAKLAND, CA 94611  
 EPA ID: CAC003168656  
 Inactive Date: Not reported  
 Create Date: 03/29/2022  
 Last Act Date: Not reported  
 Mailing Name: Not reported  
 Mailing Address: 6323 WESTOVER DR.  
 Mailing Address 2: Not reported  
 Mailing City,State,Zip: OAKLAND, CA 94611  
 Owner Name: VANIA KONG  
 Owner Address: 6323 WESTOVER DR.  
 Owner Address 2: Not reported  
 Owner City,State,Zip: OAKLAND, CA 94611

**Focus Map:**  
**6**

Map ID  
Direction  
Distance  
Elevation

MAP FINDINGS

Site

Database(s)

EDR ID Number  
EPA ID Number

**VANIA KONG (Continued)**

**S128378886**

Owner Phone: Not reported  
Owner Fax: Not reported  
Contact Name: VANIA KONG  
Contact Address: 6323 WESTOVER DR.  
Contact Address 2: Not reported  
City,State,Zip: OAKLAND, CA 94611  
Contact Phone: Not reported  
Contact Fax: Not reported  
Facility Status: Active  
Facility Type: TEMPORARY  
Category: STATE  
Latitude: 37.83073498  
Longitude: -122.196198

**DS782  
SE  
1/8-1/4  
0.127 mi.  
668 ft.**

**VANIA KONG  
6323 WESTOVER DR.  
OAKLAND, CA 94611  
Site 5 of 8 in cluster DS**

**ECHO 1027198426  
N/A**

**Actual:  
886 ft.**

**ECHO:**

Envid: 1027198426  
Registry ID: 110071246808  
DFR URL: <http://echo.epa.gov/detailed-facility-report?fid=110071246808>  
Name: VANIA KONG  
Address: 6323 WESTOVER DR.  
City,State,Zip: OAKLAND, CA 94611

**Focus Map:  
6**

**783  
ESE  
1/8-1/4  
0.127 mi.  
668 ft.**

**JEAN STICKER  
4125 OAKMORE RD  
OAKLAND, CA 94602**

**HWTS S118912133  
HAZNET N/A**

**Actual:  
350 ft.**

**HWTS:**

Name: JEAN STICKER  
Address: 4125 OAKMORE RD  
Address 2: Not reported  
City,State,Zip: OAKLAND, CA 94602  
EPA ID: CAC002804656  
Inactive Date: 05/22/2015  
Create Date: 02/20/2015  
Last Act Date: Not reported  
Mailing Name: Not reported  
Mailing Address: 4125 OAKMORE RD  
Mailing Address 2: Not reported  
Mailing City,State,Zip: OAKLAND, CA 94602  
Owner Name: JEAN STICKER  
Owner Address: 4125 OAKMORE RD  
Owner Address 2: Not reported  
Owner City,State,Zip: OAKLAND, CA 94602  
Owner Phone: Not reported  
Owner Fax: Not reported  
Contact Name: JEAN STICKER  
Contact Address: 4125 OAKMORE RD  
Contact Address 2: Not reported

**Focus Map:  
9**

Map ID  
Direction  
Distance  
Elevation

MAP FINDINGS

Site

Database(s)

EDR ID Number  
EPA ID Number

**JEAN STICKER (Continued)**

**S118912133**

City,State,Zip: OAKLAND, CA 94602  
Contact Phone: Not reported  
Contact Fax: Not reported  
Facility Status: Inactive  
Facility Type: TEMPORARY  
Category: STATE  
Latitude: 37.810191  
Longitude: -122.213679

**HAZNET:**

Name: JEAN STICKER  
Address: 4125 OAKMORE RD  
Address 2: Not reported  
City,State,Zip: OAKLAND, CA 94602  
Contact: JEAN STICKER  
Telephone: 5105317944  
Mailing Name: Not reported  
Mailing Address: 4125 OAKMORE RD  
  
Year: 2015  
Gepaid: CAC002804656  
TSD EPA ID: CAD981382732  
CA Waste Code: 151 - Asbestos containing waste  
Disposal Method: H132 - Landfill Or Surface Impoundment That Will Be Closed As  
Landfill( To Include On-Site Treatment And/Or Stabilization)  
Tons: 0.23

**Additional Info:**

Year: 2015  
Gen EPA ID: CAC002804656  
  
Shipment Date: 20150223  
Creation Date: 5/8/2015 22:15:13  
Receipt Date: 20150226  
Manifest ID: 013879876JJK  
Trans EPA ID: CAL000291177  
Trans Name: SYNERGY ENTERPRISES INC  
Trans 2 EPA ID: CAR000037283  
Trans 2 Name: WORLD ENVIRONMENTAL & ENERGY  
TSD EPA ID: CAD981382732  
Trans Name: ALTAMONT LANDFILL  
TSD Alt EPA ID: Not reported  
TSD Alt Name: Not reported  
Waste Code Description: 151 - Asbestos-containing waste  
RCRA Code: Not reported  
Meth Code: H132 - Landfill Or Surface Impoundment That Will Be Closed As  
Landfill( To Include On-Site Treatment And/Or Stabilization)  
Quantity Tons: 0.23  
Waste Quantity: 1  
Quantity Unit: Y  
Additional Code 1: Not reported  
Additional Code 2: Not reported  
Additional Code 3: Not reported  
Additional Code 4: Not reported  
Additional Code 5: Not reported

MAP FINDINGS

Map ID  
Direction  
Distance  
Elevation

Site

Database(s)

EDR ID Number  
EPA ID Number

**DW784**     **FIRE STATION #16**  
**SSW**       **3600 13TH AVE**  
**1/8-1/4**    **OAKLAND, CA 94610**  
**0.127 mi.**  
**670 ft.**     **Site 3 of 7 in cluster DW**

**CERS**    **S121760072**  
**N/A**

**Actual:**  
**193 ft.**

**CERS:**

**Focus Map:**  
**11**

Name: FIRE STATION #16  
Address: 3600 13TH AVE  
City,State,Zip: OAKLAND, CA 94610  
Site ID: 30239  
CERS ID: 10453894  
CERS Description: Chemical Storage Facilities

**Violations:**

Site ID: 30239  
Site Name: Fire Station #16  
Violation Date: 09-14-2016  
Citation: HSC 6.95 25507 - California Health and Safety Code, Chapter 6.95, Section(s) 25507

Violation Description: Failure to adequately establish and implement a business plan when storing/handling a hazardous material at or above reportable quantities.

Violation Notes: Returned to compliance on 11/06/2019. FS16 has one 1,000 gallon double walled AGT and one 65 gallon generator belly tank. The fire station staff, fire fighter crew, performs weekly visual inspections of tank, surrounding area, and fuel level. However, the fire station staff does not perform inspections of the secondary containment annular space. Oakland Fire Dept., or qualified representative, shall perform weekly inspections of the annular space to ensure no liquids have accumulated in the space:A) Verify if City of Oakland is checking annular space; orB) Verify if fuel delivery contractor is checking annular space. Transmit validation of verification of annular space (e.g. a photo of the annular space condition or dipstick) and checklist indicating performance regular annular space monitoring to ACDEH inspector.

Violation Division: Alameda County Environmental Health  
Violation Program: HMRRP  
Violation Source: CERS,

Site ID: 30239  
Site Name: Fire Station #16  
Violation Date: 10-01-2015  
Citation: HSC 6.95 25508(d) - California Health and Safety Code, Chapter 6.95, Section(s) 25508(d)

Violation Description: Failure to complete and/or electronically submit a business plan when storing/handling a hazardous material at or above reportable quantities.

Violation Notes: Returned to compliance on 11/16/2015.  
Violation Division: Alameda County Environmental Health  
Violation Program: HMRRP  
Violation Source: CERS,

Site ID: 30239  
Site Name: Fire Station #16  
Violation Date: 09-14-2016  
Citation: HSC 6.95 25508(a)(1) - California Health and Safety Code, Chapter 6.95, Section(s) 25508(a)(1)

Violation Description: Failure to complete and electronically submit a site map with all required content.



Map ID  
Direction  
Distance  
Elevation

MAP FINDINGS

Site

Database(s)

EDR ID Number  
EPA ID Number

**FIRE STATION #16 (Continued)**

**S121760072**

Violation Notes: Returned to compliance on 10/18/2016. OBSERVATION: Site map calls out "hazardous materials storage closet" with no indication of hazardous materials type (compressed gases are stored in this area). CORRECTIVE ACTION: Replace the wording with the symbol "N" for compressed gases.

Violation Division: Alameda County Environmental Health  
Violation Program: HMRRP  
Violation Source: CERS,

Evaluation:

Eval General Type: Compliance Evaluation Inspection  
Eval Date: 09-14-2016  
Violations Found: Yes  
Eval Type: Routine done by local agency  
Eval Notes: Not reported  
Eval Division: Alameda County Environmental Health  
Eval Program: HMRRP  
Eval Source: CERS,

Eval General Type: Other/Unknown  
Eval Date: 10-01-2015  
Violations Found: Yes  
Eval Type: Other, not routine, done by local agency  
Eval Notes: HMBP NOV LETTER  
Eval Division: Alameda County Environmental Health  
Eval Program: HMRRP  
Eval Source: CERS,

Eval General Type: Compliance Evaluation Inspection  
Eval Date: 11-06-2019  
Violations Found: No  
Eval Type: Routine done by local agency  
Eval Notes: ALAMEDA COUNTY DEPARTMENT OF ENVIRONMENTAL HEALTH (ACDEH) ON SITE FOR HAZARDOUS MATERIALS BUSINESS PLAN INSPECTION. ESCORTED BY KAYLEIGH LIM, THE ENVIRONMENTAL PROGRAM SPECIALIST. NO VIOLATIONS NOTED DURING THE INSPECTION.

Eval Division: Alameda County Environmental Health  
Eval Program: HMRRP  
Eval Source: CERS,

Eval General Type: Compliance Evaluation Inspection  
Eval Date: 12-09-2022  
Violations Found: No  
Eval Type: Routine done by local agency  
Eval Notes: ALAMEDA COUNTY DEPARTMENT OF ENVIRONMENTAL HEALTH (ACDEH) ON SITE FOR ROUTINE HAZARDOUS MATERIALS BUSINESS PLAN (HMBP) PROGRAM INSPECTION. ESCORTED BY KAYLEIGH LIM. NO VIOLATIONS NOTED DURING THE INSPECTION.

Eval Division: Alameda County Environmental Health  
Eval Program: HMRRP  
Eval Source: CERS,

Enforcement Action:

Site ID: 30239  
Site Name: Fire Station #16  
Site Address: 3600 13TH AVE  
Site City: OAKLAND  
Site Zip: 94610

Map ID  
Direction  
Distance  
Elevation

MAP FINDINGS

Site

Database(s)

EDR ID Number  
EPA ID Number

**FIRE STATION #16 (Continued)**

**S121760072**

Enf Action Date: 10-02-2015  
Enf Action Type: Notice of Violation (Unified Program)  
Enf Action Description: Notice of Violation Issued by the Inspector at the Time of Inspection  
Enf Action Notes: Not reported  
Enf Action Division: Alameda County Environmental Health  
Enf Action Program: HMRRP  
Enf Action Source: CERS,

Coordinates:

Site ID: 30239  
Facility Name: Fire Station #16  
Env Int Type Code: HMBP  
Program ID: 10453894  
Coord Name: Not reported  
Ref Point Type Desc: Center of a facility or station.,  
Latitude: 37.802890  
Longitude: -122.230410

Affiliation:

Affiliation Type Desc: Operator  
Entity Name: City of Oakland  
Entity Title: Not reported  
Affiliation Address: Not reported  
Affiliation City: Not reported  
Affiliation State: Not reported  
Affiliation Country: Not reported  
Affiliation Zip: Not reported  
Affiliation Phone: (510) 238-7314,

Affiliation Type Desc: Parent Corporation  
Entity Name: City of Oakland  
Entity Title: Not reported  
Affiliation Address: Not reported  
Affiliation City: Not reported  
Affiliation State: Not reported  
Affiliation Country: Not reported  
Affiliation Zip: Not reported  
Affiliation Phone: ,

Affiliation Type Desc: Document Preparer  
Entity Name: Sarah Wilson  
Entity Title: Not reported  
Affiliation Address: Not reported  
Affiliation City: Not reported  
Affiliation State: Not reported  
Affiliation Country: Not reported  
Affiliation Zip: Not reported  
Affiliation Phone: ,

Affiliation Type Desc: Environmental Contact  
Entity Name: Kayleigh Lim  
Entity Title: Not reported  
Affiliation Address: 250 Frank Ogawa Plaza, Suite 5301  
Affiliation City: Oakland  
Affiliation State: CA  
Affiliation Country: Not reported

Map ID  
Direction  
Distance  
Elevation

MAP FINDINGS

Site

Database(s)

EDR ID Number  
EPA ID Number

**FIRE STATION #16 (Continued)**

**S121760072**

Affiliation Zip: 94612  
Affiliation Phone: ,  
  
Affiliation Type Desc: Facility Mailing Address  
Entity Name: Mailing Address  
Entity Title: Not reported  
Affiliation Address: 250 Frank Ogawa Plaza, Suite 5301  
Affiliation City: Oakland  
Affiliation State: CA  
Affiliation Country: Not reported  
Affiliation Zip: 94612  
Affiliation Phone: ,  
  
Affiliation Type Desc: Legal Owner  
Entity Name: City of Oakland  
Entity Title: Not reported  
Affiliation Address: 250 Frank Ogawa Plaza, Suite 5301  
Affiliation City: Oakland  
Affiliation State: CA  
Affiliation Country: United States  
Affiliation Zip: 94612  
Affiliation Phone: (510) 238-7314,  
  
Affiliation Type Desc: CUPA District  
Entity Name: Alameda County Env Health  
Entity Title: Not reported  
Affiliation Address: 1131 Harbor Parkway, Suite 240  
Affiliation City: Alameda  
Affiliation State: CA  
Affiliation Country: Not reported  
Affiliation Zip: 94502-6577  
Affiliation Phone: (510) 567-6700,  
  
Affiliation Type Desc: Identification Signer  
Entity Name: Kayleigh Lim  
Entity Title: Environmental Program Specialist  
Affiliation Address: Not reported  
Affiliation City: Not reported  
Affiliation State: Not reported  
Affiliation Country: Not reported  
Affiliation Zip: Not reported  
Affiliation Phone: ,

**DW785 1X CITY OF OAKLAND**  
**SSW 3600 13TH AVE**  
**1/8-1/4 OAKLAND, CA 94602**  
**0.127 mi.**  
**670 ft. Site 4 of 7 in cluster DW**

**HWTS S123706494**  
**HAZNET N/A**

**Actual:** 193 ft.  
**Focus Map:** 11  
HWTS:  
Name: 1X CITY OF OAKLAND  
Address: 3600 13TH AVE  
Address 2: Not reported  
City,State,Zip: OAKLAND, CA 94602  
EPA ID: CAC000068733  
Inactive Date: 10/25/2000  
Create Date: 03/01/1988

Map ID  
Direction  
Distance  
Elevation

MAP FINDINGS

Site

Database(s)

EDR ID Number  
EPA ID Number

1X CITY OF OAKLAND (Continued)

S123706494

Last Act Date: Not reported  
Mailing Name: Not reported  
Mailing Address: 2208 DAMUTH  
Mailing Address 2: Not reported  
Mailing City,State,Zip: OAKLAND, CA 946020000  
Owner Name: Not reported  
Owner Address: Not reported  
Owner Address 2: Not reported  
Owner City,State,Zip: Not reported  
Owner Phone: Not reported  
Owner Fax: Not reported  
Contact Name: DAN MAYORGA  
Contact Address: Not reported  
Contact Address 2: Not reported  
City,State,Zip: Not reported  
Contact Phone: Not reported  
Contact Fax: Not reported  
Facility Status: Inactive  
Facility Type: TEMPORARY  
Category: STATE  
Latitude: 37.802574  
Longitude: -122.231258

HAZNET:

Name: 1X CITY OF OAKLAND  
Address: 3600 13TH AVE  
Address 2: Not reported  
City,State,Zip: OAKLAND, CA 946020000  
Contact: DAN MAYORGA  
Telephone: 4155624960  
Mailing Name: Not reported  
Mailing Address: 2208 DAMUTH

Year: 1988  
Gepaid: CAC000068733  
TSD EPA ID: CAT000646117  
CA Waste Code: 611 - Contaminated soil from site clean-up  
Disposal Method: D80 - Disposal, Land Fill  
Tons: 15.1704

Year: 1988  
Gepaid: CAC000068733  
TSD EPA ID: 38-001-78  
CA Waste Code: 512 - Other empty containers 30 gallons or more  
Disposal Method: 01 -  
Tons: 0.0041

Map ID  
Direction  
Distance  
Elevation

MAP FINDINGS

Site

Database(s)

EDR ID Number  
EPA ID Number

**DW786** CITY OF OAKLAND - PUBLIC WORKS  
**SSW** 3600 13TH AVE  
**1/8-1/4** OAKLAND, CA 94610  
**0.127 mi.**  
**670 ft.** Site 5 of 7 in cluster DW

**HWTS** S112956041  
**HAZNET** N/A

**Actual:**  
**193 ft.**

**HWTS:**

**Focus Map:**  
**11**

Name: CITY OF OAKLAND - PUBLIC WORKS  
Address: 3600 13TH AVE  
Address 2: Not reported  
City,State,Zip: OAKLAND, CA 94610  
EPA ID: CAC002607777  
Inactive Date: 02/27/2007  
Create Date: 08/30/2006  
Last Act Date: Not reported  
Mailing Name: Not reported  
Mailing Address: 250 FRANG AGAWA PL STE 5301  
Mailing Address 2: Not reported  
Mailing City,State,Zip: OAKLAND, CA 946120000  
Owner Name: CITY OF OAKLAND  
Owner Address: 250 FRANG AGAWA PL STE 5301  
Owner Address 2: Not reported  
Owner City,State,Zip: OAKLAND, CA 946120000  
Owner Phone: Not reported  
Owner Fax: Not reported  
Contact Name: NANCY HUMPHREY  
Contact Address: 250 FRANG AGAWA PL STE 5301  
Contact Address 2: Not reported  
City,State,Zip: OAKLAND, CA 946120000  
Contact Phone: Not reported  
Contact Fax: Not reported  
Facility Status: Inactive  
Facility Type: TEMPORARY  
Category: STATE  
Latitude: 37.80287  
Longitude: -122.23079

**HAZNET:**

Name: CITY OF OAKLAND - PUBLIC WORKS  
Address: 3600 13TH AVE  
Address 2: Not reported  
City,State,Zip: OAKLAND, CA 946102818  
Contact: NANCY HUMPHREY  
Telephone: 5102386259  
Mailing Name: Not reported  
Mailing Address: 250 FRANG AGAWA PL STE 5301

Year: 2006  
Gepaid: CAC002607777  
TSD EPA ID: CAD028409019  
CA Waste Code: 352 - Other organic solids  
Disposal Method: H141 - Storage, Bulking, And/Or Transfer Off Site--No Treatment/Reovery (H010-H129) Or (H131-H135)  
Tons: 0.05

Year: 2006  
Gepaid: CAC002607777  
TSD EPA ID: CAD028409019  
CA Waste Code: -

Map ID  
Direction  
Distance  
Elevation

MAP FINDINGS

Site

Database(s)

EDR ID Number  
EPA ID Number

CITY OF OAKLAND - PUBLIC WORKS (Continued)

S112956041

Disposal Method: H141 - Storage, Bulking, And/Or Transfer Off Site--No  
Treatment/Reovery (H010-H129) Or (H131-H135)  
Tons: 0.105

Additional Info:

Year: 2006  
Gen EPA ID: CAC002607777

Shipment Date: 20061023  
Creation Date: 3/30/2007 13:32:14  
Receipt Date: 20061107  
Manifest ID: 001426182JJK  
Trans EPA ID: CAL000298854  
Trans Name: BAYVIEW ENVIRONMENTAL SERVICES  
Trans 2 EPA ID: CAD982030173  
Trans 2 Name: ECI  
TSDf EPA ID: CAD028409019  
Trans Name: CROSBY & OVERTON INC  
TSDf Alt EPA ID: Not reported  
TSDf Alt Name: Not reported  
Waste Code Description: 352 - Other organic solids  
RCRA Code: Not reported  
Meth Code: H141 - Storage, Bulking, And/Or Transfer Off Site--No  
Treatment/Reovery (H010-H129) Or (H131-H135)

Quantity Tons: 0.05  
Waste Quantity: 100  
Quantity Unit: P  
Additional Code 1: Not reported  
Additional Code 2: Not reported  
Additional Code 3: Not reported  
Additional Code 4: Not reported  
Additional Code 5: Not reported

Shipment Date: 20061009  
Creation Date: 4/19/2007 18:30:35  
Receipt Date: 20061012  
Manifest ID: 001426106JJK  
Trans EPA ID: CAL000298854  
Trans Name: BAYVIEW ENVIRONMENTAL SERVICES  
Trans 2 EPA ID: CAD982030173  
Trans 2 Name: ECI  
TSDf EPA ID: CAD028409019  
Trans Name: CROSBY & OVERTON INC  
TSDf Alt EPA ID: Not reported  
TSDf Alt Name: Not reported  
Waste Code Description: - Not reported  
RCRA Code: Not reported  
Meth Code: H141 - Storage, Bulking, And/Or Transfer Off Site--No  
Treatment/Reovery (H010-H129) Or (H131-H135)

Quantity Tons: 0.105  
Waste Quantity: 210  
Quantity Unit: P  
Additional Code 1: Not reported  
Additional Code 2: Not reported  
Additional Code 3: Not reported  
Additional Code 4: Not reported

Map ID  
 Direction  
 Distance  
 Elevation

MAP FINDINGS

Site

Database(s)

EDR ID Number  
 EPA ID Number

**CITY OF OAKLAND - PUBLIC WORKS (Continued)**

**S112956041**

Additional Code 5: Not reported

**DW787**  
**SSW**  
**1/8-1/4**  
**0.127 mi.**  
**670 ft.**

**FIRE STATION #16**  
**3600 13TH AVE**  
**OAKLAND, CA 94610**  
**Site 6 of 7 in cluster DW**

**FINDS 1023214241**  
**N/A**

**Actual:** FINDS:  
**193 ft.** Registry ID: 110064999596

**Focus Map:**  
**11** [Click Here for FRS Facility Detail Report:](#)

Environmental Interest/Information System:

The California Environmental Protection Agency (CalEPA) has recently implemented a new data warehouse system (nSite). This data warehouse combines and merges facility and site information from five different systems managed within CalEPA. The five systems are: California Environmental Reporting System (CERS), EnviroStor, GeoTracker, California Integrated Water Quality System (CIWQS), and Toxic Release Inventory (TRI).

[Click this hyperlink](#) while viewing on your computer to access additional FINDS: detail in the EDR Site Report.

**DW788**  
**SSW**  
**1/8-1/4**  
**0.127 mi.**  
**670 ft.**

**CITY OF OAKLAND PUBLIC WORKS**  
**3600 13TH AVE**  
**OAKLAND, CA 94602**  
**Site 7 of 7 in cluster DW**

**HWTS S112877028**  
**HAZNET N/A**

**Actual:** HWTS:  
**193 ft.** Name: CITY OF OAKLAND PUBLIC WORKS  
**Focus Map:** Address: 3600 13TH AVE  
**11** Address 2: Not reported  
 City,State,Zip: OAKLAND, CA 94602  
 EPA ID: CAC001241168  
 Inactive Date: 10/25/2000  
 Create Date: 01/31/1997  
 Last Act Date: Not reported  
 Mailing Name: Not reported  
 Mailing Address: 1333 BROADWAY #330A  
 Mailing Address 2: Not reported  
 Mailing City,State,Zip: OAKLAND, CA 946120000  
 Owner Name: CITY OF OAKLAND  
 Owner Address: 1333 BROADWAY #330A  
 Owner Address 2: Not reported  
 Owner City,State,Zip: OAKLAND, CA 946120000  
 Owner Phone: Not reported  
 Owner Fax: Not reported  
 Contact Name: ANDREW CLARKE-CLOUGH  
 Contact Address: 1333 BROADWAY #330A  
 Contact Address 2: Not reported  
 City,State,Zip: OAKLAND, CA 946120000  
 Contact Phone: Not reported  
 Contact Fax: Not reported  
 Facility Status: Inactive  
 Facility Type: TEMPORARY

Map ID  
Direction  
Distance  
Elevation

MAP FINDINGS

Site

Database(s)

EDR ID Number  
EPA ID Number

**CITY OF OAKLAND PUBLIC WORKS (Continued)**

**S112877028**

Category: STATE  
Latitude: 37.802574  
Longitude: -122.231258

**HAZNET:**

Name: CITY OF OAKLAND PUBLIC WORKS  
Address: 3600 13TH AVE  
Address 2: Not reported  
City,State,Zip: OAKLAND, CA 946020000  
Contact: ANDREW CLARKE-CLOUGH  
Telephone: 5102386688  
Mailing Name: Not reported  
Mailing Address: 1333 BROADWAY #330A

Year: 1997  
Gepaid: CAC001241168  
TSD EPA ID: CAD982042475  
CA Waste Code: 151 - Asbestos containing waste  
Disposal Method: D80 - Disposal, Land Fill  
Tons: 0.2528

**Additional Info:**

Year: 1997  
Gen EPA ID: CAC001241168

Shipment Date: 19970226  
Creation Date: 5/30/1997 0:00:00  
Receipt Date: 19970228  
Manifest ID: 96218699  
Trans EPA ID: CAD982500019  
Trans Name: Not reported  
Trans 2 EPA ID: CAR000017657  
Trans 2 Name: Not reported  
TSD EPA ID: CAD982042475  
Trans Name: Not reported  
TSD Alt EPA ID: Not reported  
TSD Alt Name: Not reported  
Waste Code Description: 151 - Asbestos-containing waste  
RCRA Code: Not reported  
Meth Code: D80 - Disposal, Land Fill  
Quantity Tons: 0.2528  
Waste Quantity: 0.3  
Quantity Unit: Y  
Additional Code 1: Not reported  
Additional Code 2: Not reported  
Additional Code 3: Not reported  
Additional Code 4: Not reported  
Additional Code 5: Not reported



MAP FINDINGS

Map ID			EDR ID Number
Direction			EPA ID Number
Distance			
Elevation	Site	Database(s)	

<b>DX789</b>	<b>CRYSTAL STERLING</b>		<b>ECHO</b>	<b>1026853850</b>
<b>NNW</b>	<b>1501 HOLMAN ROAD</b>			<b>N/A</b>
<b>1/8-1/4</b>	<b>OAKLAND, CA 94610</b>			
<b>0.127 mi.</b>				
<b>672 ft.</b>	<b>Site 1 of 13 in cluster DX</b>			

<b>Actual:</b>	<b>ECHO:</b>	
<b>178 ft.</b>	Envid:	1026853850
	Registry ID:	110071123507
<b>Focus Map:</b>	DFR URL:	<a href="http://echo.epa.gov/detailed-facility-report?fid=110071123507">http://echo.epa.gov/detailed-facility-report?fid=110071123507</a>
<b>8</b>	Name:	CRYSTAL STERLING
	Address:	1501 HOLMAN ROAD
	City,State,Zip:	OAKLAND, CA 94610

<b>DX790</b>	<b>CRYSTAL STERLING</b>		<b>HWTS</b>	<b>S127599407</b>
<b>NNW</b>	<b>1501 HOLMAN ROAD</b>		<b>HAZNET</b>	<b>N/A</b>
<b>1/8-1/4</b>	<b>OAKLAND, CA 94610</b>			
<b>0.127 mi.</b>				
<b>672 ft.</b>	<b>Site 2 of 13 in cluster DX</b>			

<b>Actual:</b>	<b>HWTS:</b>	
<b>178 ft.</b>	Name:	CRYSTAL STERLING
	Address:	1501 HOLMAN ROAD
<b>Focus Map:</b>	Address 2:	Not reported
<b>8</b>	City,State,Zip:	OAKLAND, CA 94610
	EPA ID:	CAC003116045
	Inactive Date:	07/21/2021
	Create Date:	04/21/2021
	Last Act Date:	Not reported
	Mailing Name:	Not reported
	Mailing Address:	1501 HOLMAN ROAD
	Mailing Address 2:	Not reported
	Mailing City,State,Zip:	OAKLAND, CA 94610
	Owner Name:	CRYSTAL STERLING
	Owner Address:	1501 HOLMAN ROAD
	Owner Address 2:	Not reported
	Owner City,State,Zip:	OAKLAND, CA 94610
	Owner Phone:	Not reported
	Owner Fax:	Not reported
	Contact Name:	CRYSTAL STERLING
	Contact Address:	1501 HOLMAN ROAD
	Contact Address 2:	Not reported
	City,State,Zip:	OAKLAND, CA 94610
	Contact Phone:	Not reported
	Contact Fax:	Not reported
	Facility Status:	Inactive
	Facility Type:	TEMPORARY
	Category:	STATE
	Latitude:	37.80798302
	Longitude:	-122.22571501

	<b>HAZNET:</b>	
	Name:	CRYSTAL STERLING
	Address:	1501 HOLMAN ROAD
	Address 2:	Not reported
	City,State,Zip:	OAKLAND, CA 94610
	Contact:	CRYSTAL STERLING
	Telephone:	5103027215
	Mailing Name:	Not reported

Map ID  
 Direction  
 Distance  
 Elevation

MAP FINDINGS

Site

Database(s)

EDR ID Number  
 EPA ID Number

**CRYSTAL STERLING (Continued)**

**S127599407**

Mailing Address: 1501 HOLMAN ROAD  
 Year: 2021  
 Gepaid: CAC003116045  
 TSD EPA ID: CAD981382732  
 CA Waste Code: 151 - Asbestos containing waste  
 Disposal Method: H132 - Landfill Or Surface Impoundment That Will Be Closed As  
 Landfill( To Include On-Site Treatment And/Or Stabilization)  
 Tons: 0.23

**DX791  
 NNW  
 1/8-1/4  
 0.127 mi.  
 672 ft.**

**CRYSTAL STERLING  
 1501 HOLMAN ROAD  
 OAKLAND, CA 94610**

**RCRA NonGen / NLR**

**1026803952  
 CAC003116045**

**Site 3 of 13 in cluster DX**

**Actual:  
 178 ft.**

**Focus Map:  
 8**

RCRA Listings:	
Date Form Received by Agency:	20210421
Handler Name:	Crystal Sterling
Handler Address:	1501 HOLMAN ROAD
Handler City,State,Zip:	OAKLAND, CA 94610
EPA ID:	CAC003116045
Contact Name:	CRYSTAL STERLING
Contact Address:	1501 HOLMAN ROAD
Contact City,State,Zip:	OAKLAND, CA 94610
Contact Telephone:	510-302-7215
Contact Fax:	Not reported
Contact Email:	ALONDRA.DIAZ@SYNERGYCOMPANIES.ORG
Contact Title:	Not reported
EPA Region:	09
Land Type:	Not reported
Federal Waste Generator Description:	Not a generator, verified
Non-Notifier:	Not reported
Biennial Report Cycle:	Not reported
Accessibility:	Not reported
Active Site Indicator:	Not reported
State District Owner:	Not reported
State District:	Not reported
Mailing Address:	1501 HOLMAN ROAD
Mailing City,State,Zip:	OAKLAND, CA 94610
Owner Name:	Crystal Sterling
Owner Type:	Other
Operator Name:	Crystal Sterling
Operator Type:	Other
Short-Term Generator Activity:	No
Importer Activity:	No
Mixed Waste Generator:	No
Transporter Activity:	No
Transfer Facility Activity:	No
Recycler Activity with Storage:	No
Small Quantity On-Site Burner Exemption:	No
Smelting Melting and Refining Furnace Exemption:	No
Underground Injection Control:	No
Off-Site Waste Receipt:	No
Universal Waste Indicator:	No
Universal Waste Destination Facility:	No
Federal Universal Waste:	No

Map ID  
Direction  
Distance  
Elevation

MAP FINDINGS

Site

Database(s)

EDR ID Number  
EPA ID Number

**CRYSTAL STERLING (Continued)**

**1026803952**

Active Site State-Reg Handler: ---  
Federal Facility Indicator: Not reported  
Hazardous Secondary Material Indicator: N  
Sub-Part K Indicator: Not reported  
2018 GPRC Permit Baseline: Not on the Baseline  
2018 GPRC Renewals Baseline: Not on the Baseline  
202 GPRC Corrective Action Baseline: No  
Subject to Corrective Action Universe: No  
Non-TSDFs Where RCRA CA has Been Imposed Universe: No  
Corrective Action Priority Ranking: No NCAPS ranking  
Environmental Control Indicator: No  
Institutional Control Indicator: No  
Human Exposure Controls Indicator: N/A  
Groundwater Controls Indicator: N/A  
Significant Non-Complier Universe: No  
Unaddressed Significant Non-Complier Universe: No  
Addressed Significant Non-Complier Universe: No  
Significant Non-Complier With a Compliance Schedule Universe: No  
Financial Assurance Required: Not reported  
Handler Date of Last Change: 20210422  
Recognized Trader-Importer: No  
Recognized Trader-Exporter: No  
Importer of Spent Lead Acid Batteries: No  
Exporter of Spent Lead Acid Batteries: No  
Recycler Activity Without Storage: No  
Manifest Broker: No  
Sub-Part P Indicator: No

**Handler - Owner Operator:**

Owner/Operator Indicator: Owner  
Owner/Operator Name: CRYSTAL STERLING  
Legal Status: Other  
Date Became Current: Not reported  
Date Ended Current: Not reported  
Owner/Operator Address: 1501 HOLMAN ROAD  
Owner/Operator City,State,Zip: OAKLAND, CA 94610  
Owner/Operator Telephone: 510-302-7215  
Owner/Operator Telephone Ext: Not reported  
Owner/Operator Fax: Not reported  
Owner/Operator Email: Not reported

Owner/Operator Indicator: Operator  
Owner/Operator Name: CRYSTAL STERLING  
Legal Status: Other  
Date Became Current: Not reported  
Date Ended Current: Not reported  
Owner/Operator Address: 1501 HOLMAN ROAD  
Owner/Operator City,State,Zip: OAKLAND, CA 94610  
Owner/Operator Telephone: 510-302-7215  
Owner/Operator Telephone Ext: Not reported  
Owner/Operator Fax: Not reported  
Owner/Operator Email: Not reported

**Historic Generators:**

Receive Date: 20210421

Map ID  
 Direction  
 Distance  
 Elevation

MAP FINDINGS

Site

Database(s)

EDR ID Number  
 EPA ID Number

**CRYSTAL STERLING (Continued)**

**1026803952**

Handler Name: CRYSTAL STERLING  
 Federal Waste Generator Description: Not a generator, verified  
 State District Owner: Not reported  
 Large Quantity Handler of Universal Waste: No  
 Recognized Trader Importer: No  
 Recognized Trader Exporter: No  
 Spent Lead Acid Battery Importer: No  
 Spent Lead Acid Battery Exporter: No  
 Current Record: Yes  
 Non Storage Recycler Activity: No  
 Electronic Manifest Broker: No

List of NAICS Codes and Descriptions:

NAICS Code: 56299  
 NAICS Description: ALL OTHER WASTE MANAGEMENT SERVICES

Facility Has Received Notices of Violations:

Violations: No Violations Found

Evaluation Action Summary:

Evaluations: No Evaluations Found

**DY792 ZION LUTHERAN CHURCH**  
**NW 5201 PARK BLVD.**  
**1/8-1/4 PIEDMONT, CA 94611**  
**0.129 mi.**  
**680 ft. Site 1 of 3 in cluster DY**

**HWTS S123602312**  
**HAZNET N/A**

**Actual:** HWTS:  
**511 ft.** Name: ZION LUTHERAN CHURCH  
**Focus Map:** Address: 5201 PARK BLVD.  
**9** Address 2: Not reported  
 City,State,Zip: PIEDMONT, CA 94611  
 EPA ID: CAC002850002  
 Inactive Date: 05/24/2016  
 Create Date: 02/22/2016  
 Last Act Date: Not reported  
 Mailing Name: Not reported  
 Mailing Address: 5201 PARK BLVD.  
 Mailing Address 2: Not reported  
 Mailing City,State,Zip: PIEDMONT, CA 94611  
 Owner Name: ZION LUTHERAN CHURCH  
 Owner Address: 5201 PARK BLVD.  
 Owner Address 2: Not reported  
 Owner City,State,Zip: PIEDMONT, CA 94611  
 Owner Phone: Not reported  
 Owner Fax: Not reported  
 Contact Name: STEVE HARGER  
 Contact Address: 5201 PARK BLVD.  
 Contact Address 2: Not reported  
 City,State,Zip: PIEDMONT, CA 94611  
 Contact Phone: Not reported  
 Contact Fax: Not reported  
 Facility Status: Inactive  
 Facility Type: TEMPORARY

Map ID  
 Direction  
 Distance  
 Elevation

MAP FINDINGS

Site

Database(s)

EDR ID Number  
 EPA ID Number

**ZION LUTHERAN CHURCH (Continued)**

**S123602312**

Category: STATE  
 Latitude: 37.818101  
 Longitude: -122.211081

**HAZNET:**

Name: ZION LUTHERAN CHURCH  
 Address: 5201 PARK BLVD.  
 Address 2: Not reported  
 City,State,Zip: PIEDMONT, CA 94611  
 Contact: STEVE HARGER  
 Telephone: 5105304213  
 Mailing Name: Not reported  
 Mailing Address: 5201 PARK BLVD.  
  
 Year: 2016  
 Gepaid: CAC002850002  
 TSD EPA ID: CAD981382732  
 CA Waste Code: 151 - Asbestos containing waste  
 Disposal Method: H132 - Landfill Or Surface Impoundment That Will Be Closed As  
 Landfill( To Include On-Site Treatment And/Or Stabilization)  
 Tons: 0.23

**DY793 ZION LUTHERAN SCHOOL**  
**NW 5201 PARK BLVD**  
**1/8-1/4 PIEDMONT, CA 94611**  
**0.129 mi.**  
**680 ft. Site 2 of 3 in cluster DY**

**HWTS S123585479**  
**HAZNET N/A**

**Actual:** HWTS:  
**511 ft.** Name: ZION LUTHERAN SCHOOL  
**Focus Map:** Address: 5201 PARK BLVD  
**9** Address 2: Not reported  
 City,State,Zip: PIEDMONT, CA 94611  
 EPA ID: CAC002654290  
 Inactive Date: 12/01/2010  
 Create Date: 06/03/2010  
 Last Act Date: Not reported  
 Mailing Name: Not reported  
 Mailing Address: 5201 PARK BLVD  
 Mailing Address 2: Not reported  
 Mailing City,State,Zip: PIEDMONT, CA 94611  
 Owner Name: ZION LUTHERAN SCHOOL  
 Owner Address: 5201 PARK BLVD  
 Owner Address 2: Not reported  
 Owner City,State,Zip: PIEDMONT, CA 94611  
 Owner Phone: Not reported  
 Owner Fax: Not reported  
 Contact Name: GEORGE BERGE  
 Contact Address: 5201 PARK BLVD  
 Contact Address 2: Not reported  
 City,State,Zip: PIEDMONT, CA 94611  
 Contact Phone: Not reported  
 Contact Fax: Not reported  
 Facility Status: Inactive  
 Facility Type: TEMPORARY  
 Category: STATE

Map ID  
Direction  
Distance  
Elevation

MAP FINDINGS

Site

Database(s)

EDR ID Number  
EPA ID Number

**ZION LUTHERAN SCHOOL (Continued)**

**S123585479**

Latitude: 37.818101  
Longitude: -122.211081

**HAZNET:**

Name: ZION LUTHERAN SCHOOL  
Address: 5201 PARK BLVD  
Address 2: Not reported  
City,State,Zip: PIEDMONT, CA 94611  
Contact: GEORGE BERGE  
Telephone: 5104301045  
Mailing Name: Not reported  
Mailing Address: 5201 PARK BLVD  
  
Year: 2010  
Gepaid: CAC002654290  
TSD EPA ID: CAD028409019  
CA Waste Code: 151 - Asbestos containing waste  
Disposal Method: H141 - Storage, Bulking, And/Or Transfer Off Site--No  
Treatment/Reovery (H010-H129) Or (H131-H135)  
Tons: 0.13

**Additional Info:**

Year: 2010  
Gen EPA ID: CAC002654290  
  
Shipment Date: 20100629  
Creation Date: 9/10/2010 18:30:54  
Receipt Date: 20100708  
Manifest ID: 007300249JJK  
Trans EPA ID: CAL000298854  
Trans Name: BAYVIEW ENVIRONMENTAL SERVICES  
Trans 2 EPA ID: CAD983608258  
Trans 2 Name: OCEAN BLUE ENVIRONMENTAL  
TSD EPA ID: CAD028409019  
Trans Name: CROSBY & OVERTON INC  
TSD Alt EPA ID: Not reported  
TSD Alt Name: Not reported  
Waste Code Description: 151 - Asbestos-containing waste  
RCRA Code: Not reported  
Meth Code: H141 - Storage, Bulking, And/Or Transfer Off Site--No  
Treatment/Reovery (H010-H129) Or (H131-H135)  
  
Quantity Tons: 0.13  
Waste Quantity: 260  
Quantity Unit: P  
Additional Code 1: Not reported  
Additional Code 2: Not reported  
Additional Code 3: Not reported  
Additional Code 4: Not reported  
Additional Code 5: Not reported

MAP FINDINGS

Map ID  
 Direction  
 Distance  
 Elevation

Site

Database(s)

EDR ID Number  
 EPA ID Number

**DY794**     **CITY OF OAKLAND**  
**NW**        **5201 PARK BLVD**  
**1/8-1/4**    **PIEDMONT, CA 94611**  
**0.129 mi.**  
**680 ft.**     **Site 3 of 3 in cluster DY**

**HWTS**    **S124611382**  
**N/A**

**Actual:**        **HWTS:**  
**511 ft.**        Name:                    CITY OF OAKLAND  
**Focus Map:**    Address:                5201 PARK BLVD  
**9**                Address 2:              Not reported  
                     City,State,Zip:        PIEDMONT, CA 94611  
                     EPA ID:                 CAC002685537  
                     Inactive Date:         08/06/2012  
                     Create Date:          02/07/2012  
                     Last Act Date:         Not reported  
                     Mailing Name:         Not reported  
                     Mailing Address:      250 FRANK H OGAWA PLZ  
                     Mailing Address 2:    Not reported  
                     Mailing City,State,Zip: OAKLAND, CA 946122010  
                     Owner Name:            CITY OF OAKLAND  
                     Owner Address:        250 FRANK H OGAWA PLZ  
                     Owner Address 2:     Not reported  
                     Owner City,State,Zip: OAKLAND, CA 946122010  
                     Owner Phone:          Not reported  
                     Owner Fax:             Not reported  
                     Contact Name:         NANCY HUMPHREY  
                     Contact Address:      250 FRANK H OGAWA PLZ  
                     Contact Address 2:    Not reported  
                     City,State,Zip:        OAKLAND, CA 946122010  
                     Contact Phone:        Not reported  
                     Contact Fax:            Not reported  
                     Facility Status:        Inactive  
                     Facility Type:          TEMPORARY  
                     Category:                STATE  
                     Latitude:                37.818893  
                     Longitude:              -122.210959

**DQ795**     **NOAH KRAVITZ**  
**SE**         **1872 LEIMERT BLVD**  
**1/8-1/4**    **OAKLAND, CA 94602**  
**0.129 mi.**  
**683 ft.**     **Site 5 of 6 in cluster DQ**

**HWTS**    **S117303107**  
**HAZNET**   **N/A**

**Actual:**        **HWTS:**  
**483 ft.**        Name:                    NOAH KRAVITZ  
**Focus Map:**    Address:                1872 LEIMERT BLVD  
**9**                Address 2:              Not reported  
                     City,State,Zip:        OAKLAND, CA 94602  
                     EPA ID:                 CAC002746895  
                     Inactive Date:         01/09/2014  
                     Create Date:          10/10/2013  
                     Last Act Date:         Not reported  
                     Mailing Name:         Not reported  
                     Mailing Address:      1872 LEIMERT BLVD  
                     Mailing Address 2:    Not reported  
                     Mailing City,State,Zip: OAKLAND, CA 94602  
                     Owner Name:            NOAH KRAVITZ  
                     Owner Address:        1872 LEIMERT BLVD  
                     Owner Address 2:     Not reported  
                     Owner City,State,Zip: OAKLAND, CA 94602

Map ID  
Direction  
Distance  
Elevation

MAP FINDINGS

Site

Database(s)

EDR ID Number  
EPA ID Number

**NOAH KRAVITZ (Continued)**

**S117303107**

Owner Phone: Not reported  
Owner Fax: Not reported  
Contact Name: NOAH KRAVITZ  
Contact Address: 1872 LEIMERT BLVD  
Contact Address 2: Not reported  
City,State,Zip: OAKLAND, CA 94602  
Contact Phone: Not reported  
Contact Fax: Not reported  
Facility Status: Inactive  
Facility Type: TEMPORARY  
Category: STATE  
Latitude: 37.813308  
Longitude: -122.210514

**HAZNET:**

Name: NOAH KRAVITZ  
Address: 1872 LEIMERT BLVD  
Address 2: Not reported  
City,State,Zip: OAKLAND, CA 94602  
Contact: NOAH KRAVITZ  
Telephone: 5107598114  
Mailing Name: Not reported  
Mailing Address: 1872 LEIMERT BLVD  
  
Year: 2013  
Gepaid: CAC002746895  
TSD EPA ID: CAD981382732  
CA Waste Code: 151 - Asbestos containing waste  
Disposal Method: H132 - Landfill Or Surface Impoundment That Will Be Closed As  
Landfill( To Include On-Site Treatment And/Or Stabilization)  
  
Tons: 0.8

**Additional Info:**

Year: 2013  
Gen EPA ID: CAC002746895  
  
Shipment Date: 20131011  
Creation Date: 11/29/2013 22:15:14  
Receipt Date: 20131015  
Manifest ID: 011633071JJK  
Trans EPA ID: CAL000291177  
Trans Name: SYNERGY ENTERPRISES INC  
Trans 2 EPA ID: CAR000037283  
Trans 2 Name: WORLD ENVIRONMENTAL & ENERGY  
TSD EPA ID: CAD981382732  
Trans Name: ALTAMONT LANDFILL  
TSD Alt EPA ID: Not reported  
TSD Alt Name: Not reported  
Waste Code Description: 151 - Asbestos-containing waste  
RCRA Code: Not reported  
Meth Code: H132 - Landfill Or Surface Impoundment That Will Be Closed As  
Landfill( To Include On-Site Treatment And/Or Stabilization)  
  
Quantity Tons: 0.8  
Waste Quantity: 2  
Quantity Unit: Y



Map ID  
 Direction  
 Distance  
 Elevation

MAP FINDINGS

Site

Database(s)

EDR ID Number  
 EPA ID Number

**NOAH KRAVITZ (Continued)**

**S117303107**

Additional Code 1:	Not reported
Additional Code 2:	Not reported
Additional Code 3:	Not reported
Additional Code 4:	Not reported
Additional Code 5:	Not reported

**DS796**  
**SE**  
 1/8-1/4  
 0.130 mi.  
 684 ft.

**WU, QIONG**  
**6317 WESTOVER DRIVE**  
**OAKLAND, CA 94611**

**RCRA NonGen / NLR**    **1026721149**  
**CAC003109894**

**Site 6 of 8 in cluster DS**

**Actual:**  
**887 ft.**  
**Focus Map:**  
**5**

<b>RCRA Listings:</b>	
Date Form Received by Agency:	20210312
Handler Name:	Wu, Qiong
Handler Address:	6317 WESTOVER DRIVE
Handler City,State,Zip:	OAKLAND, CA 94611
EPA ID:	CAC003109894
Contact Name:	WU, QIONG
Contact Address:	6317 WESTOVER DRIVE
Contact City,State,Zip:	OAKLAND, CA 94611
Contact Telephone:	734-358-2367
Contact Fax:	Not reported
Contact Email:	CYNTHIAV@PWSEI.COM
Contact Title:	Not reported
EPA Region:	09
Land Type:	Not reported
Federal Waste Generator Description:	Not a generator, verified
Non-Notifier:	Not reported
Biennial Report Cycle:	Not reported
Accessibility:	Not reported
Active Site Indicator:	Not reported
State District Owner:	Not reported
State District:	Not reported
Mailing Address:	6317 WESTOVER DRIVE
Mailing City,State,Zip:	OAKLAND, CA 94611
Owner Name:	Wu, Qiong
Owner Type:	Other
Operator Name:	Wu, Qiong
Operator Type:	Other
Short-Term Generator Activity:	No
Importer Activity:	No
Mixed Waste Generator:	No
Transporter Activity:	No
Transfer Facility Activity:	No
Recycler Activity with Storage:	No
Small Quantity On-Site Burner Exemption:	No
Smelting Melting and Refining Furnace Exemption:	No
Underground Injection Control:	No
Off-Site Waste Receipt:	No
Universal Waste Indicator:	No
Universal Waste Destination Facility:	No
Federal Universal Waste:	No
Active Site State-Reg Handler:	---
Federal Facility Indicator:	Not reported
Hazardous Secondary Material Indicator:	N
Sub-Part K Indicator:	Not reported
2018 GPRM Permit Baseline:	Not on the Baseline

Map ID  
Direction  
Distance  
Elevation

MAP FINDINGS

Site

Database(s)

EDR ID Number  
EPA ID Number

**WU, QIONG (Continued)**

**1026721149**

2018 GPRA Renewals Baseline:	Not on the Baseline
202 GPRA Corrective Action Baseline:	No
Subject to Corrective Action Universe:	No
Non-TSDFs Where RCRA CA has Been Imposed Universe:	No
Corrective Action Priority Ranking:	No NCAPS ranking
Environmental Control Indicator:	No
Institutional Control Indicator:	No
Human Exposure Controls Indicator:	N/A
Groundwater Controls Indicator:	N/A
Significant Non-Complier Universe:	No
Unaddressed Significant Non-Complier Universe:	No
Addressed Significant Non-Complier Universe:	No
Significant Non-Complier With a Compliance Schedule Universe:	No
Financial Assurance Required:	Not reported
Handler Date of Last Change:	20210312
Recognized Trader-Importer:	No
Recognized Trader-Exporter:	No
Importer of Spent Lead Acid Batteries:	No
Exporter of Spent Lead Acid Batteries:	No
Recycler Activity Without Storage:	No
Manifest Broker:	No
Sub-Part P Indicator:	No

Handler - Owner Operator:

Owner/Operator Indicator:	Operator
Owner/Operator Name:	WU, QIONG
Legal Status:	Other
Date Became Current:	Not reported
Date Ended Current:	Not reported
Owner/Operator Address:	6317 WESTOVER DRIVE
Owner/Operator City,State,Zip:	OAKLAND, CA 94611
Owner/Operator Telephone:	734-358-2367
Owner/Operator Telephone Ext:	Not reported
Owner/Operator Fax:	Not reported
Owner/Operator Email:	Not reported

Owner/Operator Indicator:	Owner
Owner/Operator Name:	WU, QIONG
Legal Status:	Other
Date Became Current:	Not reported
Date Ended Current:	Not reported
Owner/Operator Address:	6317 WESTOVER DRIVE
Owner/Operator City,State,Zip:	OAKLAND, CA 94611
Owner/Operator Telephone:	734-358-2387
Owner/Operator Telephone Ext:	Not reported
Owner/Operator Fax:	Not reported
Owner/Operator Email:	Not reported

Historic Generators:

Receive Date:	20210312
Handler Name:	WU, QIONG
Federal Waste Generator Description:	Not a generator, verified
State District Owner:	Not reported
Large Quantity Handler of Universal Waste:	No
Recognized Trader Importer:	No

Map ID  
 Direction  
 Distance  
 Elevation

MAP FINDINGS

Site

Database(s)

EDR ID Number  
 EPA ID Number

**WU, QIONG (Continued)**

**1026721149**

Recognized Trader Exporter: No  
 Spent Lead Acid Battery Importer: No  
 Spent Lead Acid Battery Exporter: No  
 Current Record: Yes  
 Non Storage Recycler Activity: No  
 Electronic Manifest Broker: No

List of NAICS Codes and Descriptions:

NAICS Code: 56299  
 NAICS Description: ALL OTHER WASTE MANAGEMENT SERVICES

Facility Has Received Notices of Violations:

Violations: No Violations Found

Evaluation Action Summary:

Evaluations: No Evaluations Found

**DS797**  
**SE**  
**1/8-1/4**  
**0.130 mi.**  
**684 ft.**

**WU, QIONG**  
**6317 WESTOVER DRIVE**  
**OAKLAND, CA 94611**  
**Site 7 of 8 in cluster DS**

**ECHO 1026765532**  
**N/A**

**Actual:**  
**887 ft.**

**ECHO:**

Envid: 1026765532  
 Registry ID: 110071049609  
 DFR URL: <http://echo.epa.gov/detailed-facility-report?fid=110071049609>  
 Name: WU, QIONG  
 Address: 6317 WESTOVER DRIVE  
 City,State,Zip: OAKLAND, CA 94611

**Focus Map:**  
**5**

**DS798**  
**SE**  
**1/8-1/4**  
**0.130 mi.**  
**684 ft.**

**WU, QIONG**  
**6317 WESTOVER DRIVE**  
**OAKLAND, CA 94611**  
**Site 8 of 8 in cluster DS**

**HWTS S127119286**  
**N/A**

**Actual:**  
**887 ft.**

**HWTS:**

Name: WU, QIONG  
 Address: 6317 WESTOVER DRIVE  
 Address 2: Not reported  
 City,State,Zip: OAKLAND, CA 94611  
 EPA ID: CAC003109894  
 Inactive Date: 06/11/2021  
 Create Date: 03/12/2021  
 Last Act Date: Not reported  
 Mailing Name: Not reported  
 Mailing Address: 6317 WESTOVER DRIVE  
 Mailing Address 2: Not reported  
 Mailing City,State,Zip: OAKLAND, CA 94611  
 Owner Name: WU, QIONG  
 Owner Address: 6317 WESTOVER DRIVE  
 Owner Address 2: Not reported  
 Owner City,State,Zip: OAKLAND, CA 94611

**Focus Map:**  
**5**

Map ID  
 Direction  
 Distance  
 Elevation

MAP FINDINGS

Site

Database(s)

EDR ID Number  
 EPA ID Number

**WU, QIONG (Continued)**

**S127119286**

Owner Phone: Not reported  
 Owner Fax: Not reported  
 Contact Name: WU, QIONG  
 Contact Address: 6317 WESTOVER DRIVE  
 Contact Address 2: Not reported  
 City,State,Zip: OAKLAND, CA 94611  
 Contact Phone: Not reported  
 Contact Fax: Not reported  
 Facility Status: Inactive  
 Facility Type: TEMPORARY  
 Category: STATE  
 Latitude: 37.830544  
 Longitude: -122.19619797

**DZ799**  
**SSE**  
 1/8-1/4  
 0.130 mi.  
 684 ft.

**STEPHEN DELUCA**  
**1436 EXCELSIOR AVENUE**  
**OAKLAND, CA 94602**

**FINDS 1024677298**  
**ECHO N/A**

**Site 1 of 4 in cluster DZ**

**Actual:**  
**204 ft.**

**FINDS:**  
 Registry ID: 110070465692

**Focus Map:**  
**11**

Click Here for FRS Facility Detail Report:

Environmental Interest/Information System:

The Resource Conservation and Recovery Act Information System (RCRAInfo) is EPA's comprehensive information system in support of the Resource Conservation and Recovery Act (RCRA) of 1976 and the Hazardous and Solid Waste Amendments (HSWA) of 1984. It tracks many types of information about generators, transporters, treaters, storers, and disposers of hazardous waste.

Click this hyperlink while viewing on your computer to access additional FINDS: detail in the EDR Site Report.

**ECHO:**

Envid: 1024677298  
 Registry ID: 110070465692  
 DFR URL: <http://echo.epa.gov/detailed-facility-report?fid=110070465692>  
 Name: STEPHEN DELUCA  
 Address: 1436 EXCELSIOR AVENUE  
 City,State,Zip: OAKLAND, CA 94602

**DZ800**  
**SSE**  
 1/8-1/4  
 0.130 mi.  
 684 ft.

**STEPHEN DELUCA**  
**1436 EXCELSIOR AVENUE**  
**OAKLAND, CA 94602**

**HWTS S124695732**  
**N/A**

**Site 2 of 4 in cluster DZ**

**Actual:**  
**204 ft.**

**HWTS:**  
 Name: STEPHEN DELUCA  
 Address: 1436 EXCELSIOR AVENUE  
 Address 2: Not reported  
 City,State,Zip: OAKLAND, CA 94602  
 EPA ID: CAC002977230  
 Inactive Date: 11/22/2018

**Focus Map:**  
**11**

Map ID  
Direction  
Distance  
Elevation

MAP FINDINGS

Site

Database(s)

EDR ID Number  
EPA ID Number

**STEPHEN DELUCA (Continued)**

**S124695732**

Create Date: 08/23/2018  
Last Act Date: Not reported  
Mailing Name: Not reported  
Mailing Address: 1436 EXCELSIOR AVENUE  
Mailing Address 2: Not reported  
Mailing City,State,Zip: OAKLAND, CA 94602  
Owner Name: STEPHEN DELUCA  
Owner Address: 1436 EXCELSIOR AVENUE  
Owner Address 2: Not reported  
Owner City,State,Zip: OAKLAND, CA 94602  
Owner Phone: Not reported  
Owner Fax: Not reported  
Contact Name: STEPHEN DELUCA  
Contact Address: 1436 EXCELSIOR AVENUE  
Contact Address 2: Not reported  
City,State,Zip: OAKLAND, CA 94602  
Contact Phone: Not reported  
Contact Fax: Not reported  
Facility Status: Inactive  
Facility Type: TEMPORARY  
Category: STATE  
Latitude: 37.802676  
Longitude: -122.227469

**DZ801**  
**SSE**  
**1/8-1/4**  
**0.130 mi.**  
**684 ft.**

**STEPHEN DELUCA**  
**1436 EXCELSIOR AVENUE**  
**OAKLAND, CA 94602**  
**Site 3 of 4 in cluster DZ**

**RCRA NonGen / NLR 1024757393**  
**CAC002977230**

**Actual:**  
**204 ft.**  
**Focus Map:**  
**11**

RCRA Listings:  
Date Form Received by Agency: 20180823  
Handler Name: Stephen Deluca  
Handler Address: 1436 EXCELSIOR AVENUE  
Handler City,State,Zip: OAKLAND, CA 94602  
EPA ID: CAC002977230  
Contact Name: STEPHEN DELUCA  
Contact Address: 1436 EXCELSIOR AVENUE  
Contact City,State,Zip: OAKLAND, CA 94602  
Contact Telephone: 415-786-2380  
Contact Fax: Not reported  
Contact Email: QACINC@HOTMAIL.COM  
Contact Title: Not reported  
EPA Region: 09  
Land Type: Not reported  
Federal Waste Generator Description: Not a generator, verified  
Non-Notifier: Not reported  
Biennial Report Cycle: Not reported  
Accessibility: Not reported  
Active Site Indicator: Handler Activities  
State District Owner: Not reported  
State District: Not reported  
Mailing Address: 1436 EXCELSIOR AVENUE  
Mailing City,State,Zip: OAKLAND, CA 94602  
Owner Name: Stephen Deluca  
Owner Type: Other  
Operator Name: Stephen Deluca  
Operator Type: Other

Map ID  
 Direction  
 Distance  
 Elevation

MAP FINDINGS

Site

Database(s)

EDR ID Number  
 EPA ID Number

**STEPHEN DELUCA (Continued)**

**1024757393**

Short-Term Generator Activity:	No
Importer Activity:	No
Mixed Waste Generator:	No
Transporter Activity:	No
Transfer Facility Activity:	No
Recycler Activity with Storage:	No
Small Quantity On-Site Burner Exemption:	No
Smelting Melting and Refining Furnace Exemption:	No
Underground Injection Control:	No
Off-Site Waste Receipt:	No
Universal Waste Indicator:	Yes
Universal Waste Destination Facility:	Yes
Federal Universal Waste:	No
Active Site State-Reg Handler:	---
Federal Facility Indicator:	Not reported
Hazardous Secondary Material Indicator:	N
Sub-Part K Indicator:	Not reported
2018 GPRA Permit Baseline:	Not on the Baseline
2018 GPRA Renewals Baseline:	Not on the Baseline
202 GPRA Corrective Action Baseline:	No
Subject to Corrective Action Universe:	No
Non-TSDFs Where RCRA CA has Been Imposed Universe:	No
Corrective Action Priority Ranking:	No NCAPS ranking
Environmental Control Indicator:	No
Institutional Control Indicator:	No
Human Exposure Controls Indicator:	N/A
Groundwater Controls Indicator:	N/A
Significant Non-Complier Universe:	No
Unaddressed Significant Non-Complier Universe:	No
Addressed Significant Non-Complier Universe:	No
Significant Non-Complier With a Compliance Schedule Universe:	No
Financial Assurance Required:	Not reported
Handler Date of Last Change:	20180905
Recognized Trader-Importer:	No
Recognized Trader-Exporter:	No
Importer of Spent Lead Acid Batteries:	No
Exporter of Spent Lead Acid Batteries:	No
Recycler Activity Without Storage:	No
Manifest Broker:	No
Sub-Part P Indicator:	No

Handler - Owner Operator:

Owner/Operator Indicator:	Operator
Owner/Operator Name: STEPHEN DELUCA	
Legal Status:	Other
Date Became Current:	Not reported
Date Ended Current:	Not reported
Owner/Operator Address:	1436 EXCELSIOR AVENUE
Owner/Operator City,State,Zip:	OAKLAND, CA 94602
Owner/Operator Telephone:	415-786-2380
Owner/Operator Telephone Ext:	Not reported
Owner/Operator Fax:	Not reported
Owner/Operator Email:	Not reported

Owner/Operator Indicator:	Owner
Owner/Operator Name: STEPHEN DELUCA	

Map ID  
Direction  
Distance  
Elevation

MAP FINDINGS

Site

Database(s)

EDR ID Number  
EPA ID Number

**STEPHEN DELUCA (Continued)**

**1024757393**

Legal Status: Other  
Date Became Current: Not reported  
Date Ended Current: Not reported  
Owner/Operator Address: 1436 EXCELSIOR AVENUE  
Owner/Operator City,State,Zip: OAKLAND, CA 94602  
Owner/Operator Telephone: 415-786-2380  
Owner/Operator Telephone Ext: Not reported  
Owner/Operator Fax: Not reported  
Owner/Operator Email: Not reported

Historic Generators:

Receive Date: 20180823  
Handler Name: STEPHEN DELUCA  
Federal Waste Generator Description: Not a generator, verified  
State District Owner: Not reported  
Large Quantity Handler of Universal Waste: No  
Recognized Trader Importer: No  
Recognized Trader Exporter: No  
Spent Lead Acid Battery Importer: No  
Spent Lead Acid Battery Exporter: No  
Current Record: Yes  
Non Storage Recycler Activity: Not reported  
Electronic Manifest Broker: Not reported

List of NAICS Codes and Descriptions:

NAICS Code: 56299  
NAICS Description: ALL OTHER WASTE MANAGEMENT SERVICES

Facility Has Received Notices of Violations:

Violations: No Violations Found

Evaluation Action Summary:

Evaluations: No Evaluations Found

**EA802**  
**NW**  
**1/8-1/4**  
**0.130 mi.**  
**684 ft.**

**MIGUEL ZOZAYA**  
**6693 SARONI DRIVE**  
**OAKLAND, CA 94611**  
**Site 1 of 4 in cluster EA**

**FINDS 1027133830**  
**N/A**

**Actual:**  
**1125 ft.**

**FINDS:**  
Registry ID: 110071185646

**Focus Map:**  
**5**

Click Here for FRS Facility Detail Report:

Environmental Interest/Information System:

The Resource Conservation and Recovery Act Information System (RCRAInfo) is EPA's comprehensive information system in support of the Resource Conservation and Recovery Act (RCRA) of 1976 and the Hazardous and Solid Waste Amendments (HSWA) of 1984. It tracks many types of information about generators, transporters, treaters, storers, and disposers of hazardous waste.

Click this hyperlink while viewing on your computer to access additional FINDS: detail in the EDR Site Report.

MAP FINDINGS

Map ID  
 Direction  
 Distance  
 Elevation

Site

Database(s)

EDR ID Number  
 EPA ID Number

**EA803**      **MIGUEL ZOZAYA**  
**NW**         **6693 SARONI DRIVE**  
**1/8-1/4**     **OAKLAND, CA 94611**  
**0.130 mi.**  
**684 ft.**      **Site 2 of 4 in cluster EA**

**HWTS**      **S128362185**  
**HAZNET**    **N/A**

**Actual:**  
**1125 ft.**

**HWTS:**

**Focus Map:**  
**5**

Name: MIGUEL ZOZAYA  
 Address: 6693 SARONI DRIVE  
 Address 2: Not reported  
 City,State,Zip: OAKLAND, CA 94611  
 EPA ID: CAC003150546  
 Inactive Date: 03/01/2022  
 Create Date: 11/30/2021  
 Last Act Date: Not reported  
 Mailing Name: Not reported  
 Mailing Address: 6693 SARONI DRIVE  
 Mailing Address 2: Not reported  
 Mailing City,State,Zip: OAKLAND, CA 94611  
 Owner Name: MIGUEL ZOZAYA  
 Owner Address: 6693 SARONI DRIVE  
 Owner Address 2: Not reported  
 Owner City,State,Zip: OAKLAND, CA 94611  
 Owner Phone: Not reported  
 Owner Fax: Not reported  
 Contact Name: MIGUEL ZOZAYA  
 Contact Address: 6693 SARONI DRIVE  
 Contact Address 2: Not reported  
 City,State,Zip: OAKLAND, CA 94611  
 Contact Phone: Not reported  
 Contact Fax: Not reported  
 Facility Status: Inactive  
 Facility Type: TEMPORARY  
 Category: STATE  
 Latitude: 37.83265201  
 Longitude: -122.20135904

**HAZNET:**

Name: MIGUEL ZOZAYA  
 Address: 6693 SARONI DRIVE  
 Address 2: Not reported  
 City,State,Zip: OAKLAND, CA 94611  
 Contact: MIGUEL ZOZAYA  
 Telephone: 9726938422  
 Mailing Name: Not reported  
 Mailing Address: 6693 SARONI DRIVE

Year: 2021  
 Gepaid: CAC003150546  
 TSD EPA ID: CAD981382732  
 CA Waste Code: 151 - Asbestos containing waste  
 Disposal Method: H132 - Landfill Or Surface Impoundment That Will Be Closed As Landfill( To Include On-Site Treatment And/Or Stabilization)  
 Tons: 0.84



MAP FINDINGS

Map ID  
Direction  
Distance  
Elevation

Site

Database(s)

EDR ID Number  
EPA ID Number

**EA804**     **MIGUEL ZOZAYA**  
**NW**         **6693 SARONI DRIVE**  
**1/8-1/4**     **OAKLAND, CA 94611**  
**0.130 mi.**  
**684 ft.**     **Site 3 of 4 in cluster EA**

**ECHO**     **1026953037**  
              **N/A**

**Actual:**         ECHO:  
**1125 ft.**         Envid:                     1026953037  
**Focus Map:**     Registry ID:             110071185646  
**5**                     DFR URL:                <http://echo.epa.gov/detailed-facility-report?fid=110071185646>  
                           Name:                     MIGUEL ZOZAYA  
                           Address:                 6693 SARONI DRIVE  
                           City,State,Zip:         OAKLAND, CA 94611

**EA805**     **MIGUEL ZOZAYA**  
**NW**         **6693 SARONI DRIVE**  
**1/8-1/4**     **OAKLAND, CA 94611**  
**0.130 mi.**  
**684 ft.**     **Site 4 of 4 in cluster EA**

**RCRA NonGen / NLR**     **1027078643**  
                                      **CAC003150546**

**Actual:**         RCRA Listings:  
**1125 ft.**         Date Form Received by Agency:                     20211130  
**Focus Map:**     Handler Name:     Miguel Zozaya  
**5**                     Handler Address:                                         6693 SARONI DRIVE  
                           Handler City,State,Zip:                                OAKLAND, CA 94611  
                           EPA ID:     CAC003150546  
                           Contact Name:    MIGUEL ZOZAYA  
                           Contact Address:                                        6693 SARONI DRIVE  
                           Contact City,State,Zip:                                OAKLAND, CA 94611  
                           Contact Telephone:                                     972-693-8422  
                           Contact Fax:    Not reported  
                           Contact Email:    KARINA.GARCIA@SYNERGYCOMPANIES.ORG  
                           Contact Title:    Not reported  
                           EPA Region:     09  
                           Land Type:    Not reported  
                           Federal Waste Generator Description:             Not a generator, verified  
                           Non-Notifier:    Not reported  
                           Biennial Report Cycle:                                Not reported  
                           Accessibility:    Not reported  
                           Active Site Indicator:                                   Not reported  
                           State District Owner:                                   Not reported  
                           State District:    Not reported  
                           Mailing Address:                                        6693 SARONI DRIVE  
                           Mailing City,State,Zip:                                OAKLAND, CA 94611  
                           Owner Name:     Miguel Zozaya  
                           Owner Type:    Other  
                           Operator Name:    Miguel Zozaya  
                           Operator Type:    Other  
                           Short-Term Generator Activity:                        No  
                           Importer Activity:                                      No  
                           Mixed Waste Generator:                                No  
                           Transporter Activity:                                    No  
                           Transfer Facility Activity:                              No  
                           Recycler Activity with Storage:                        No  
                           Small Quantity On-Site Burner Exemption:        No  
                           Smelting Melting and Refining Furnace Exemption:    No  
                           Underground Injection Control:                      No  
                           Off-Site Waste Receipt:                                No  
                           Universal Waste Indicator:                             No  
                           Universal Waste Destination Facility:                No

Map ID  
 Direction  
 Distance  
 Elevation

MAP FINDINGS

Site

Database(s)

EDR ID Number  
 EPA ID Number

**MIGUEL ZOZAYA (Continued)**

**1027078643**

Federal Universal Waste:	No
Active Site State-Reg Handler:	---
Federal Facility Indicator:	Not reported
Hazardous Secondary Material Indicator:	N
Sub-Part K Indicator:	Not reported
2018 GPRA Permit Baseline:	Not on the Baseline
2018 GPRA Renewals Baseline:	Not on the Baseline
202 GPRA Corrective Action Baseline:	No
Subject to Corrective Action Universe:	No
Non-TSDFs Where RCRA CA has Been Imposed Universe:	No
Corrective Action Priority Ranking:	No NCAPS ranking
Environmental Control Indicator:	No
Institutional Control Indicator:	No
Human Exposure Controls Indicator:	N/A
Groundwater Controls Indicator:	N/A
Significant Non-Complier Universe:	No
Unaddressed Significant Non-Complier Universe:	No
Addressed Significant Non-Complier Universe:	No
Significant Non-Complier With a Compliance Schedule Universe:	No
Financial Assurance Required:	Not reported
Handler Date of Last Change:	20211130
Recognized Trader-Importer:	No
Recognized Trader-Exporter:	No
Importer of Spent Lead Acid Batteries:	No
Exporter of Spent Lead Acid Batteries:	No
Recycler Activity Without Storage:	No
Manifest Broker:	No
Sub-Part P Indicator:	No

Handler - Owner Operator:

Owner/Operator Indicator:	Owner
Owner/Operator Name:	MIGUEL ZOZAYA
Legal Status:	Other
Date Became Current:	Not reported
Date Ended Current:	Not reported
Owner/Operator Address:	6693 SARONI DRIVE
Owner/Operator City,State,Zip:	OAKLAND, CA 94611
Owner/Operator Telephone:	972-693-8422
Owner/Operator Telephone Ext:	Not reported
Owner/Operator Fax:	Not reported
Owner/Operator Email:	Not reported

Owner/Operator Indicator:	Operator
Owner/Operator Name:	MIGUEL ZOZAYA
Legal Status:	Other
Date Became Current:	Not reported
Date Ended Current:	Not reported
Owner/Operator Address:	6693 SARONI DRIVE
Owner/Operator City,State,Zip:	OAKLAND, CA 94611
Owner/Operator Telephone:	972-693-8422
Owner/Operator Telephone Ext:	Not reported
Owner/Operator Fax:	Not reported
Owner/Operator Email:	Not reported

Historic Generators:

Map ID  
 Direction  
 Distance  
 Elevation

MAP FINDINGS

Site

Database(s)

EDR ID Number  
 EPA ID Number

**MIGUEL ZOZAYA (Continued)**

**1027078643**

Receive Date: 20211130  
 Handler Name: MIGUEL ZOZAYA  
 Federal Waste Generator Description: Not a generator, verified  
 State District Owner: Not reported  
 Large Quantity Handler of Universal Waste: No  
 Recognized Trader Importer: No  
 Recognized Trader Exporter: No  
 Spent Lead Acid Battery Importer: No  
 Spent Lead Acid Battery Exporter: No  
 Current Record: Yes  
 Non Storage Recycler Activity: No  
 Electronic Manifest Broker: No

List of NAICS Codes and Descriptions:

NAICS Code: 56299  
 NAICS Description: ALL OTHER WASTE MANAGEMENT SERVICES

Facility Has Received Notices of Violations:

Violations: No Violations Found

Evaluation Action Summary:

Evaluations: No Evaluations Found

**DZ806** **GOTTFRIED, JOANNA**  
**SSE** **1421 ALLMAN ST**  
**1/8-1/4** **OAKLAND, CA 94602**  
**0.130 mi.**  
**684 ft.** **Site 4 of 4 in cluster DZ**

**HWTS** **S118934680**  
**HAZNET** **N/A**

**Actual:** 202 ft.  
**Focus Map:** 11

**HWTS:**  
 Name: GOTTFRIED, JOANNA  
 Address: 1421 ALLMAN ST  
 Address 2: Not reported  
 City,State,Zip: OAKLAND, CA 94602  
 EPA ID: CAC002838526  
 Inactive Date: 02/20/2016  
 Create Date: 11/20/2015  
 Last Act Date: Not reported  
 Mailing Name: Not reported  
 Mailing Address: 1421 ALLMAN ST  
 Mailing Address 2: Not reported  
 Mailing City,State,Zip: OAKLAND, CA 946021128  
 Owner Name: GOTTFRIED, JOANNA  
 Owner Address: 1421 ALLMAN ST  
 Owner Address 2: Not reported  
 Owner City,State,Zip: OAKLAND, CA 946021128  
 Owner Phone: Not reported  
 Owner Fax: Not reported  
 Contact Name: GOTTFRIED, JOANNA  
 Contact Address: 1421 ALLMAN ST  
 Contact Address 2: Not reported  
 City,State,Zip: OAKLAND, CA 946021128  
 Contact Phone: Not reported  
 Contact Fax: Not reported  
 Facility Status: Inactive

Map ID  
Direction  
Distance  
Elevation

MAP FINDINGS

Site

Database(s)

EDR ID Number  
EPA ID Number

**GOTTFRIED, JOANNA (Continued)**

**S118934680**

Facility Type: TEMPORARY  
Category: STATE  
Latitude: 37.80312  
Longitude: -122.226825

HAZNET:

Name: GOTTFRIED, JOANNA  
Address: 1421 ALLMAN ST  
Address 2: Not reported  
City,State,Zip: OAKLAND, CA 946021128  
Contact: GOTTFRIED, JOANNA  
Telephone: 5105080538  
Mailing Name: Not reported  
Mailing Address: 1421 ALLMAN ST

Year: 2015  
Gepaid: CAC002838526  
TSD EPA ID: CAD981382732  
CA Waste Code: 151 - Asbestos containing waste  
Disposal Method: H132 - Landfill Or Surface Impoundment That Will Be Closed As  
Landfill( To Include On-Site Treatment And/Or Stabilization)  
Tons: 0.23

Additional Info:

Year: 2015  
Gen EPA ID: CAC002838526

Shipment Date: 20151123  
Creation Date: 1/11/2016 22:16:40  
Receipt Date: 20151201  
Manifest ID: 013922964JJK  
Trans EPA ID: CAR000050815  
Trans Name: PW STEPHENS ENVIRONMENTAL INC  
Trans 2 EPA ID: CAL000317320  
Trans 2 Name: UNIWASTE  
TSD EPA ID: CAD981382732  
Trans Name: ALTAMONT LANDFILL  
TSD EPA Alt ID: Not reported  
TSD EPA Alt Name: Not reported  
Waste Code Description: 151 - Asbestos-containing waste  
RCRA Code: Not reported  
Meth Code: H132 - Landfill Or Surface Impoundment That Will Be Closed As  
Landfill( To Include On-Site Treatment And/Or Stabilization)  
Quantity Tons: 0.23  
Waste Quantity: 1  
Quantity Unit: Y  
Additional Code 1: Not reported  
Additional Code 2: Not reported  
Additional Code 3: Not reported  
Additional Code 4: Not reported  
Additional Code 5: Not reported

MAP FINDINGS

Map ID  
Direction  
Distance  
Elevation

Site

Database(s)

EDR ID Number  
EPA ID Number

807  
SE  
1/8-1/4  
0.130 mi.  
685 ft.

**REBECCA CANTRELL**  
**6227 WESTOVER DR**  
**OAKLAND, CA 94611**

**HWTS S112859297**  
**HAZNET N/A**

**Actual:**  
**974 ft.**  
**Focus Map:**  
**5**

**HWTS:**  
Name: REBECCA CANTRELL  
Address: 6227 WESTOVER DR  
Address 2: Not reported  
City,State,Zip: OAKLAND, CA 94611  
EPA ID: CAC001005872  
Inactive Date: 10/25/2000  
Create Date: 07/25/1994  
Last Act Date: Not reported  
Mailing Name: Not reported  
Mailing Address: 5951 CHABOT CREST  
Mailing Address 2: Not reported  
Mailing City,State,Zip: OAKLAND, CA 946180000  
Owner Name: REBECCA CANTRELL  
Owner Address: 5951 CHABOT CREST  
Owner Address 2: Not reported  
Owner City,State,Zip: OAKLAND, CA 946180000  
Owner Phone: Not reported  
Owner Fax: Not reported  
Contact Name: REBECCA CANTRELL  
Contact Address: 5951 CHABOT CREST  
Contact Address 2: Not reported  
City,State,Zip: OAKLAND, CA 946180000  
Contact Phone: Not reported  
Contact Fax: Not reported  
Facility Status: Inactive  
Facility Type: TEMPORARY  
Category: STATE  
Latitude: 37.828945  
Longitude: -122.198493

**HAZNET:**  
Name: REBECCA CANTRELL  
Address: 6227 WESTOVER DR  
Address 2: Not reported  
City,State,Zip: OAKLAND, CA 946110000  
Contact: REBECCA CANTRELL  
Telephone: 5106544380  
Mailing Name: Not reported  
Mailing Address: 5951 CHABOT CREST  
  
Year: 1994  
Gepaid: CAC001005872  
TSD EPA ID: CAL000027741  
CA Waste Code: 151 - Asbestos containing waste  
Disposal Method: D80 - Disposal, Land Fill  
Tons: 1.6856

**Additional Info:**  
Year: 1994  
Gen EPA ID: CAC001005872

Map ID  
Direction  
Distance  
Elevation

MAP FINDINGS

Site

Database(s)

EDR ID Number  
EPA ID Number

**REBECCA CANTRELL (Continued)**

**S112859297**

Shipment Date: 19940805  
Creation Date: 3/26/1996 0:00:00  
Receipt Date: 19940809  
Manifest ID: 93177078  
Trans EPA ID: CAD982500019  
Trans Name: Not reported  
Trans 2 EPA ID: CAD981455520  
Trans 2 Name: Not reported  
TSDf EPA ID: CAL000027741  
Trans Name: Not reported  
TSDf Alt EPA ID: CAL000027741  
TSDf Alt Name: Not reported  
Waste Code Description: 151 - Asbestos-containing waste  
RCRA Code: Not reported  
Meth Code: D80 - Disposal, Land Fill  
Quantity Tons: 1.6856  
Waste Quantity: 2  
Quantity Unit: Y  
Additional Code 1: Not reported  
Additional Code 2: Not reported  
Additional Code 3: Not reported  
Additional Code 4: Not reported  
Additional Code 5: Not reported

**EB808 WILSON HOFFMAN**  
**WNW 2125 MAGELLAN DRIVE**  
**1/8-1/4 OAKLAND, CA 94611**  
**0.130 mi.**  
**688 ft. Site 1 of 4 in cluster EB**

**HWTS S129465736**  
**N/A**

**Actual:** 741 ft.  
**Focus Map:** 9

**HWTS:**  
Name: WILSON HOFFMAN  
Address: 2125 MAGELLAN DRIVE  
Address 2: Not reported  
City,State,Zip: OAKLAND, CA 94611  
EPA ID: CAC003195596  
Inactive Date: 12/20/2022  
Create Date: 09/20/2022  
Last Act Date: 12/21/2022  
Mailing Name: Not reported  
Mailing Address: 2125 MAGELLAN DRIVE  
Mailing Address 2: Not reported  
Mailing City,State,Zip: OAKLAND, CA  
Owner Name: WILSON HOFFMAN  
Owner Address: 2125 MAGELLAN DRIVE  
Owner Address 2: Not reported  
Owner City,State,Zip: OAKLAND, CA 94611  
Owner Phone: 5103457090  
Owner Fax: Not reported  
Contact Name: WILSON HOFFMAN  
Contact Address: 2125 MAGELLAN DRIVE  
Contact Address 2: Not reported  
City,State,Zip: OAKLAND, CA 94611  
Contact Phone: 5103457090  
Contact Fax: Not reported  
Facility Status: Not reported  
Facility Type: Not reported  
Category: Not reported

Map ID  
 Direction  
 Distance  
 Elevation

MAP FINDINGS

Site

Database(s)

EDR ID Number  
 EPA ID Number

**WILSON HOFFMAN (Continued)**

**S129465736**

Latitude: Not reported  
 Longitude: Not reported

**EB809**  
**WNW**  
 1/8-1/4  
 0.130 mi.  
 688 ft.

**WILSON HOFFMAN**  
**2125 MAGELLAN DRIVE**  
**OAKLAND, CA 94611**  
 Site 2 of 4 in cluster EB

**FINDS 1027563164**  
 N/A

**Actual:** FINDS:  
 741 ft. Registry ID: 110071332657

**Focus Map:** Click Here for FRS Facility Detail Report:  
 9

Environmental Interest/Information System:  
 The Resource Conservation and Recovery Act Information System (RCRAInfo) is EPA's comprehensive information system in support of the Resource Conservation and Recovery Act (RCRA) of 1976 and the Hazardous and Solid Waste Amendments (HSWA) of 1984. It tracks many types of information about generators, transporters, treaters, storers, and disposers of hazardous waste.

Click this hyperlink while viewing on your computer to access additional FINDS: detail in the EDR Site Report.

**EB810**  
**WNW**  
 1/8-1/4  
 0.130 mi.  
 688 ft.

**WILSON HOFFMAN**  
**2125 MAGELLAN DRIVE**  
**OAKLAND, CA 94611**  
 Site 3 of 4 in cluster EB

**ECHO 1027511366**  
 N/A

**Actual:** ECHO:  
 741 ft. Envid: 1027511366  
**Focus Map:** Registry ID: 110071332657  
 9 DFR URL: <http://echo.epa.gov/detailed-facility-report?fid=110071332657>  
 Name: WILSON HOFFMAN  
 Address: 2125 MAGELLAN DRIVE  
 City,State,Zip: OAKLAND, CA 94611

**EB811**  
**WNW**  
 1/8-1/4  
 0.130 mi.  
 688 ft.

**WILSON HOFFMAN**  
**2125 MAGELLAN DRIVE**  
**OAKLAND, CA 94611**  
 Site 4 of 4 in cluster EB

**RCRA NonGen / NLR 1027457321**  
**CAC003195596**

**Actual:** RCRA Listings:  
 741 ft. Date Form Received by Agency: 20220920  
**Focus Map:** Handler Name: Wilson Hoffman  
 9 Handler Address: 2125 MAGELLAN DRIVE  
 Handler City,State,Zip: OAKLAND, CA 94611  
 EPA ID: CAC003195596  
 Contact Name: WILSON HOFFMAN  
 Contact Address: 2125 MAGELLAN DRIVE  
 Contact City,State,Zip: OAKLAND, CA 94611  
 Contact Telephone: 510-345-7090  
 Contact Fax: Not reported

Map ID  
Direction  
Distance  
Elevation

MAP FINDINGS

Site

Database(s)

EDR ID Number  
EPA ID Number

**WILSON HOFFMAN (Continued)**

**1027457321**

Contact Email:	GISELLE.ESPIRITU@SYNERGYCOMPANIES.ORG
Contact Title:	Not reported
EPA Region:	09
Land Type:	Not reported
Federal Waste Generator Description:	Not a generator, verified
Non-Notifier:	Not reported
Biennial Report Cycle:	Not reported
Accessibility:	Not reported
Active Site Indicator:	Not reported
State District Owner:	Not reported
State District:	Not reported
Mailing Address:	2125 MAGELLAN DRIVE
Mailing City,State,Zip:	OAKLAND, CA 94611
Owner Name:	Wilson Hoffman
Owner Type:	Other
Operator Name:	Wilson Hoffman
Operator Type:	Other
Short-Term Generator Activity:	No
Importer Activity:	No
Mixed Waste Generator:	No
Transporter Activity:	No
Transfer Facility Activity:	No
Recycler Activity with Storage:	No
Small Quantity On-Site Burner Exemption:	No
Smelting Melting and Refining Furnace Exemption:	No
Underground Injection Control:	No
Off-Site Waste Receipt:	No
Universal Waste Indicator:	No
Universal Waste Destination Facility:	No
Federal Universal Waste:	No
Active Site State-Reg Handler:	---
Federal Facility Indicator:	Not reported
Hazardous Secondary Material Indicator:	N
Sub-Part K Indicator:	Not reported
2018 GPRA Permit Baseline:	Not on the Baseline
2018 GPRA Renewals Baseline:	Not on the Baseline
202 GPRA Corrective Action Baseline:	No
Subject to Corrective Action Universe:	No
Non-TSDFs Where RCRA CA has Been Imposed Universe:	No
Corrective Action Priority Ranking:	No NCAPS ranking
Environmental Control Indicator:	No
Institutional Control Indicator:	No
Human Exposure Controls Indicator:	N/A
Groundwater Controls Indicator:	N/A
Significant Non-Complier Universe:	No
Unaddressed Significant Non-Complier Universe:	No
Addressed Significant Non-Complier Universe:	No
Significant Non-Complier With a Compliance Schedule Universe:	No
Financial Assurance Required:	Not reported
Handler Date of Last Change:	20220921
Recognized Trader-Importer:	No
Recognized Trader-Exporter:	No
Importer of Spent Lead Acid Batteries:	No
Exporter of Spent Lead Acid Batteries:	No
Recycler Activity Without Storage:	No
Manifest Broker:	No
Sub-Part P Indicator:	No



Map ID  
Direction  
Distance  
Elevation

MAP FINDINGS

Site

Database(s)

EDR ID Number  
EPA ID Number

**WILSON HOFFMAN (Continued)**

**1027457321**

Handler - Owner Operator:

Owner/Operator Indicator:	Owner
Owner/Operator Name:	WILSON HOFFMAN
Legal Status:	Other
Date Became Current:	Not reported
Date Ended Current:	Not reported
Owner/Operator Address:	2125 MAGELLAN DRIVE
Owner/Operator City,State,Zip:	OAKLAND, CA 94611
Owner/Operator Telephone:	510-345-7090
Owner/Operator Telephone Ext:	Not reported
Owner/Operator Fax:	Not reported
Owner/Operator Email:	Not reported

Owner/Operator Indicator:	Operator
Owner/Operator Name:	WILSON HOFFMAN
Legal Status:	Other
Date Became Current:	Not reported
Date Ended Current:	Not reported
Owner/Operator Address:	2125 MAGELLAN DRIVE
Owner/Operator City,State,Zip:	OAKLAND, CA 94611
Owner/Operator Telephone:	510-345-7090
Owner/Operator Telephone Ext:	Not reported
Owner/Operator Fax:	Not reported
Owner/Operator Email:	Not reported

Historic Generators:

Receive Date:	20220920
Handler Name:	WILSON HOFFMAN
Federal Waste Generator Description:	Not a generator, verified
State District Owner:	Not reported
Large Quantity Handler of Universal Waste:	No
Recognized Trader Importer:	No
Recognized Trader Exporter:	No
Spent Lead Acid Battery Importer:	No
Spent Lead Acid Battery Exporter:	No
Current Record:	Yes
Non Storage Recycler Activity:	No
Electronic Manifest Broker:	No

List of NAICS Codes and Descriptions:

NAICS Code:	56299
NAICS Description:	ALL OTHER WASTE MANAGEMENT SERVICES

Facility Has Received Notices of Violations:

Violations:	No Violations Found
-------------	---------------------

Evaluation Action Summary:

Evaluations:	No Evaluations Found
--------------	----------------------

Map ID  
Direction  
Distance  
Elevation

MAP FINDINGS

Site

Database(s) EDR ID Number  
EPA ID Number

**CY812**  
**SE** 4338 ARDEN WAY  
**1/8-1/4** OAKLAND, CA 94612  
**0.130 mi.**  
**689 ft.** Site 13 of 13 in cluster CY

**CHMIRS** S110982335  
N/A

**Actual:** CHMIRS:  
**382 ft.** Name: Not reported  
**Focus Map:** Address: 4338 ARDEN WAY  
**9** City,State,Zip: OAKLAND, CA 94612  
OES Incident Number: 10-6551  
OES notification: 11/01/2010  
OES Date: Not reported  
OES Time: Not reported  
**Date Completed:** **Not reported**  
Property Use: Not reported  
Agency Id Number: Not reported  
Agency Incident Number: Not reported  
Time Notified: Not reported  
Time Completed: Not reported  
Surrounding Area: Not reported  
Estimated Temperature: Not reported  
Property Management: Not reported  
More Than Two Substances Involved?: Not reported  
Resp Agncy Personel # Of Decontaminated: Not reported  
Responding Agency Personel # Of Injuries: Not reported  
Responding Agency Personel # Of Fatalities: Not reported  
Others Number Of Decontaminated: Not reported  
Others Number Of Injuries: Not reported  
Others Number Of Fatalities: Not reported  
Vehicle Make/year: Not reported  
Vehicle License Number: Not reported  
Vehicle State: Not reported  
Vehicle Id Number: Not reported  
CA DOT PUC/ICC Number: Not reported  
Company Name: Not reported  
Reporting Officer Name/ID: Not reported  
Report Date: Not reported  
Facility Telephone: Not reported  
Waterway Involved: Yes  
Waterway: Storm drain  
Spill Site: Residence  
Cleanup By: Reporting Party  
Containment: Not reported  
What Happened: Not reported  
Type: Not reported  
Measure: Gal(s)  
Other: Not reported  
Date/Time: 1139  
Year: 2010  
Agency: City of Oakland  
Incident Date: 11/1/2010  
Admin Agency: City of Oakland Fire Department  
Amount: Not reported  
Contained: Yes  
Site Type: Storm drain  
E Date: Not reported  
Substance: Sewage  
Quantity Released: 20

Map ID  
 Direction  
 Distance  
 Elevation

MAP FINDINGS

Site

Database(s)

EDR ID Number  
 EPA ID Number

(Continued)

S110982335

Unknown:	Not reported
Substance #2:	Not reported
Substance #3:	Not reported
Evacuations:	Not reported
Number of Injuries:	Not reported
Number of Fatalities:	Not reported
#1 Pipeline:	Not reported
#2 Pipeline:	Not reported
#3 Pipeline:	Not reported
#1 Vessel >= 300 Tons:	Not reported
#2 Vessel >= 300 Tons:	Not reported
#3 Vessel >= 300 Tons:	Not reported
Evacs:	Not reported
Injuries:	Not reported
Fatals:	Not reported
Comments:	Not reported
Description:	RP states a blockage in main line caused the release of sewage from a manhole and into a storm drain. The release was contained and recovered from the storm drain system.

DJ813      **RYAN TURNER**  
 WNW      **1133 HOLMAN RD**  
 1/8-1/4    **OAKLAND, CA 94610**  
 0.130 mi.  
 689 ft.    **Site 2 of 2 in cluster DJ**

**HWTS    S117303797**  
**HAZNET    N/A**

<b>Actual:</b> 100 ft.  <b>Focus Map:</b> 8	<b>HWTS:</b> Name: RYAN TURNER Address: 1133 HOLMAN RD Address 2: Not reported City,State,Zip: OAKLAND, CA 94610 EPA ID: CAC002747895 Inactive Date: 01/16/2014 Create Date: 10/17/2013 Last Act Date: Not reported Mailing Name: Not reported Mailing Address: 1133 HOLMAN RD Mailing Address 2: Not reported Mailing City,State,Zip: OAKLAND, CA 946102512 Owner Name: RYAN TURNER Owner Address: 1133 HOLMAN RD Owner Address 2: Not reported Owner City,State,Zip: OAKLAND, CA 946102512 Owner Phone: Not reported Owner Fax: Not reported Contact Name: RYAN TURNER Contact Address: 1133 HOLMAN RD Contact Address 2: Not reported City,State,Zip: OAKLAND, CA 946102512 Contact Phone: Not reported Contact Fax: Not reported Facility Status: Inactive Facility Type: TEMPORARY Category: STATE Latitude: 37.806639 Longitude: -122.232255
---	---

Map ID  
Direction  
Distance  
Elevation

MAP FINDINGS

Site

Database(s)

EDR ID Number  
EPA ID Number

**RYAN TURNER (Continued)**

**S117303797**

HAZNET:

Name: RYAN TURNER  
Address: 1133 HOLMAN RD  
Address 2: Not reported  
City,State,Zip: OAKLAND, CA 946102512  
Contact: RYAN TURNER  
Telephone: 9254510272  
Mailing Name: Not reported  
Mailing Address: 1133 HOLMAN RD  
  
Year: 2013  
Gepaid: CAC002747895  
TSD EPA ID: CAD981382732  
CA Waste Code: 151 - Asbestos containing waste  
Disposal Method: H132 - Landfill Or Surface Impoundment That Will Be Closed As  
Landfill( To Include On-Site Treatment And/Or Stabilization)  
Tons: 0.4

Additional Info:

Year: 2013  
Gen EPA ID: CAC002747895  
  
Shipment Date: 20131021  
Creation Date: 12/23/2013 22:15:20  
Receipt Date: 20131031  
Manifest ID: 011734264JJK  
Trans EPA ID: CAL000160111  
Trans Name: ALLIANCE ENVIRONMENTAL GROUP  
Trans 2 EPA ID: CAL000349369  
Trans 2 Name: FERMA CORPORATION  
TSD EPA ID: CAD981382732  
Trans Name: ALTAMONT LANDFILL  
TSD Alt EPA ID: Not reported  
TSD Alt Name: Not reported  
Waste Code Description: 151 - Asbestos-containing waste  
RCRA Code: Not reported  
Meth Code: H132 - Landfill Or Surface Impoundment That Will Be Closed As  
Landfill( To Include On-Site Treatment And/Or Stabilization)  
Quantity Tons: 0.4  
Waste Quantity: 1  
Quantity Unit: Y  
Additional Code 1: Not reported  
Additional Code 2: Not reported  
Additional Code 3: Not reported  
Additional Code 4: Not reported  
Additional Code 5: Not reported

Map ID  
 Direction  
 Distance  
 Elevation

MAP FINDINGS

Site

Database(s)

EDR ID Number  
 EPA ID Number

**DC814**  
**SE**  
**1/8-1/4**  
**0.131 mi.**  
**692 ft.**

**HOLIDAY CLEANERS**  
**1431 LEIMERT BLVD**  
**OAKLAND, CA 94602**  
**Site 6 of 10 in cluster DC**

**RCRA NonGen / NLR**    **1024785909**  
**CAL000009520**

**Actual:**  
**371 ft.**

RCRA Listings:

**Focus Map:**  
**9**

Date Form Received by Agency:	19891114
Handler Name:	Holiday Cleaners
Handler Address:	1431 LEIMERT BLVD
Handler City,State,Zip:	OAKLAND, CA 94602-1805
EPA ID:	CAL000009520
Contact Name:	YONGJIN KIM
Contact Address:	1431 LEIMERT BLVD
Contact City,State,Zip:	OAKLAND, CA 94602
Contact Telephone:	415-531-8424
Contact Fax:	000-000-0000
Contact Email:	YONG.TIGER@GMAIL.COM
Contact Title:	Not reported
EPA Region:	09
Land Type:	Not reported
Federal Waste Generator Description:	Not a generator, verified
Non-Notifier:	Not reported
Biennial Report Cycle:	Not reported
Accessibility:	Not reported
Active Site Indicator:	Handler Activities
State District Owner:	Not reported
State District:	Not reported
Mailing Address:	1431 LEIMERT BLVD
Mailing City,State,Zip:	OAKLAND, CA 94602-1805
Owner Name:	Yongjin Kim
Owner Type:	Other
Operator Name:	Yongjin Kim
Operator Type:	Other
Short-Term Generator Activity:	No
Importer Activity:	No
Mixed Waste Generator:	No
Transporter Activity:	No
Transfer Facility Activity:	No
Recycler Activity with Storage:	No
Small Quantity On-Site Burner Exemption:	No
Smelting Melting and Refining Furnace Exemption:	No
Underground Injection Control:	No
Off-Site Waste Receipt:	No
Universal Waste Indicator:	Yes
Universal Waste Destination Facility:	Yes
Federal Universal Waste:	No
Active Site State-Reg Handler:	---
Federal Facility Indicator:	Not reported
Hazardous Secondary Material Indicator:	N
Sub-Part K Indicator:	Not reported
2018 GPRC Permit Baseline:	Not on the Baseline
2018 GPRC Renewals Baseline:	Not on the Baseline
202 GPRC Corrective Action Baseline:	No
Subject to Corrective Action Universe:	No
Non-TSDFs Where RCRA CA has Been Imposed Universe:	No
Corrective Action Priority Ranking:	No NCAPS ranking
Environmental Control Indicator:	No
Institutional Control Indicator:	No

Map ID  
Direction  
Distance  
Elevation

MAP FINDINGS

Site

Database(s)

EDR ID Number  
EPA ID Number

**HOLIDAY CLEANERS (Continued)**

**1024785909**

Human Exposure Controls Indicator: N/A  
Groundwater Controls Indicator: N/A  
Significant Non-Complier Universe: No  
Unaddressed Significant Non-Complier Universe: No  
Addressed Significant Non-Complier Universe: No  
Significant Non-Complier With a Compliance Schedule Universe: No  
Financial Assurance Required: Not reported  
Handler Date of Last Change: 20180905  
Recognized Trader-Importer: No  
Recognized Trader-Exporter: No  
Importer of Spent Lead Acid Batteries: No  
Exporter of Spent Lead Acid Batteries: No  
Recycler Activity Without Storage: No  
Manifest Broker: No  
Sub-Part P Indicator: No

Handler - Owner Operator:

Owner/Operator Indicator: Owner  
Owner/Operator Name: YONGJIN KIM  
Legal Status: Other  
Date Became Current: Not reported  
Date Ended Current: Not reported  
Owner/Operator Address: 1431 LEIMERT BLVD  
Owner/Operator City,State,Zip: OAKLAND, CA 94602-0000  
Owner/Operator Telephone: 510-531-8424  
Owner/Operator Telephone Ext: Not reported  
Owner/Operator Fax: Not reported  
Owner/Operator Email: Not reported

Owner/Operator Indicator: Operator  
Owner/Operator Name: YONGJIN KIM  
Legal Status: Other  
Date Became Current: Not reported  
Date Ended Current: Not reported  
Owner/Operator Address: 1431 LEIMERT BLVD  
Owner/Operator City,State,Zip: OAKLAND, CA 94602  
Owner/Operator Telephone: 415-531-8424  
Owner/Operator Telephone Ext: Not reported  
Owner/Operator Fax: Not reported  
Owner/Operator Email: Not reported

Historic Generators:

Receive Date: 19891114  
Handler Name: HOLIDAY CLEANERS  
Federal Waste Generator Description: Not a generator, verified  
State District Owner: Not reported  
Large Quantity Handler of Universal Waste: No  
Recognized Trader Importer: No  
Recognized Trader Exporter: No  
Spent Lead Acid Battery Importer: No  
Spent Lead Acid Battery Exporter: No  
Current Record: Yes  
Non Storage Recycler Activity: Not reported  
Electronic Manifest Broker: Not reported

Map ID  
 Direction  
 Distance  
 Elevation

MAP FINDINGS

Site

Database(s)

EDR ID Number  
 EPA ID Number

**HOLIDAY CLEANERS (Continued)**

**1024785909**

List of NAICS Codes and Descriptions:

NAICS Code: 81232  
 NAICS Description: DRYCLEANING AND LAUNDRY SERVICES (EXCEPT COIN-OPERATED)

Facility Has Received Notices of Violations:

Violations: No Violations Found

Evaluation Action Summary:

Evaluations: No Evaluations Found

**DC815**  
**SE**  
**1/8-1/4**  
**0.131 mi.**  
**692 ft.**

**HOLIDAY CLEANERS**  
**1431 LEIMERT BLVD**  
**OAKLAND, CA 94602**  
**Site 7 of 10 in cluster DC**

**EDR Hist Cleaner 1009142736**  
**N/A**

**Actual:** EDR Hist Cleaner  
**371 ft.**

**Focus Map:**  
**9**

Year:	Name:	Type:
1967	OAKMORE LAUNDRY CLEANERS	LAUNDRIES
1975	HOUSTON CARL & THELMA	Garment Pressing And Cleaners' Agents
1976	HOLIDAY CLEANERS	Drycleaning Plants, Except Rugs
1977	HOLIDAY CLEANERS	Drycleaning Plants, Except Rugs
1978	HOLIDAY CLEANERS	Drycleaning Plants, Except Rugs
1979	HOLIDAY CLEANERS	Drycleaning Plants, Except Rugs
1979	HOLIDAY CLEANERS	Drycleaning Plants, Except Rugs
1980	HOLIDAY CLEANERS	Drycleaning Plants, Except Rugs
1982	HOLIDAY CLEANERS	Drycleaning Plants, Except Rugs
1983	HOLIDAY CLEANERS	Drycleaning Plants, Except Rugs
1985	HOLIDAY CLEANERS	Drycleaning Plants, Except Rugs
1986	HOLIDAY CLEANERS	Drycleaning Plants, Except Rugs
1987	HOLIDAY CLEANERS	Drycleaning Plants, Except Rugs
1988	HOLIDAY CLEANERS	Drycleaning Plants, Except Rugs
1989	HOLIDAY CLEANERS	Laundry And Drycleaner Agents
1990	HOLIDAY CLEANERS	Laundry And Drycleaner Agents
1991	HOLIDAY CLEANERS	Drycleaning Plants, Except Rugs
1992	HOLIDAY CLEANERS	Drycleaning Plants, Except Rugs
1993	HOLIDAY CLEANERS	Drycleaning Plants, Except Rugs
1994	HOLIDAY CLEANERS	Drycleaning Plants, Except Rugs
1995	HOLIDAY CLEANERS	Drycleaning Plants, Except Rugs
1996	HOLIDAY CLEANERS	Drycleaning Plants, Except Rugs
1997	HOLIDAY CLEANERS	Drycleaning Plants, Except Rugs
1998	HOLIDAY CLEANERS	Drycleaning Plants, Except Rugs
1999	HOLIDAY CLEANERS	Drycleaning Plants, Except Rugs
2000	HOLIDAY CLEANERS	Drycleaning Plants, Except Rugs
2001	HOLIDAY CLEANERS	Drycleaning Plants, Except Rugs
2002	HOLIDAY CLEANERS	Drycleaning Plants, Except Rugs
2003	HOLIDAY CLEANERS	Drycleaning Plants, Except Rugs
2004	HOLIDAY CLEANERS	Drycleaning Plants, Except Rugs
2005	HOLIDAY CLEANERS	Drycleaning Plants, Except Rugs
2006	HOLIDAY CLEANERS	Drycleaning Plants, Except Rugs
2007	HOLIDAY CLEANERS	Drycleaning Plants, Except Rugs
2008	HOLIDAY CLEANERS	Drycleaning Plants, Except Rugs
2009	HOLIDAY CLEANERS	Drycleaning Plants, Except Rugs
2010	HOLIDAY CLEANERS	Drycleaning Plants, Except Rugs

Map ID  
 Direction  
 Distance  
 Elevation

MAP FINDINGS

Site

Database(s)

EDR ID Number  
 EPA ID Number

**HOLIDAY CLEANERS (Continued)**

**1009142736**

2011	HOLIDAY CLEANERS	Drycleaning Plants, Except Rugs
2012	HOLIDAY CLEANERS	Drycleaning Plants, Except Rugs
2013	HOLIDAY CLEANERS	Drycleaning Plants, Except Rugs
2014	HOLIDAY CLEANERS	Drycleaning Plants, Except Rugs

**DC816**  
**SE**  
 1/8-1/4  
 0.131 mi.  
 692 ft.

**1431 LEIMERT BLVD**  
**1431 LEIMERT BOULEVARD**  
**OAKLAND, CA 94602**

**CPS-SLIC**  
**Alameda County CS**  
**CERS**

**S122492784**  
**N/A**

**Site 8 of 10 in cluster DC**

**Actual:**  
**371 ft.**

**Focus Map:**  
**9**

**CPS-SLIC:**  
 Name: 1431 LEIMERT BLVD  
 Address: 1431 LEIMERT BOULEVARD  
 City,State,Zip: OAKLAND, CA 94602  
 Region: STATE  
**Facility Status: Open - Site Assessment**  
 Status Date: 07/27/2018  
 Global Id: T10000011595  
 Lead Agency: ALAMEDA COUNTY LOP  
 Lead Agency Case Number: RO0003307  
 Latitude: 37.8115695598053  
 Longitude: -122.212634402678  
 Case Type: Cleanup Program Site  
 Case Worker: DY  
 Local Agency: ALAMEDA COUNTY LOP  
 RB Case Number: Not reported  
 File Location: All Files are on GeoTracker or in the Local Agency Database  
 Potential Media Affected: Soil Vapor, Under Investigation  
 Potential Contaminants of Concern: Tetrachloroethylene (PCE), Total Petroleum Hydrocarbons (TPH)  
 EPA Region: 9  
 Coordinate Source: Google Map Move  
 Cuf Case: NO  
 Quantity Released Gallons: Not reported  
 Begin Date: 05/01/2018  
 Leak Reported Date: 02/26/2018  
 How Discovered: Site Assessment/Site Investigation  
 How Discovered Description: Not reported  
 Discharge Source: Not reported  
 Discharge Cause: Not reported  
 Stop Method: Not reported  
 Stop Description: Not reported  
 No Further Action Date: Not reported  
 CA Water Watershed Name: South Bay - East Bay Cities (204.20)  
 Dwr Groundwater Subbasin Name: Not reported  
 Disadvantaged Community: Disadvantaged Community  
 CA Enviroscreen 3 Score: 31-35%  
 CA Enviroscreen 4 Score: 20-25%  
 Military DOD Site: No  
 Facility Project Subtype: Not reported  
 RWQCB Region: SAN FRANCISCO BAY RWQCB (REGION 2)  
 Site History: The Site is located in a mixed commercial and residential area of Oakland and is currently developed as a two-story commercial building totaling approximately 4,500 square feet and consisting of 7 commercial units located on one parcel Alameda County Assessor's Parcel Number: 29A-1327-12-02. Results of a Phase I environment site assessment (ESA) indicated the Site was undeveloped from approximately 1897 until 1952 when it was developed into the current



MAP FINDINGS

1431 LEIMERT BLVD (Continued)

S122492784

structure. The building units have been occupied by various commercial retail, restaurant, and office tenants in addition to a dry cleaning business which has operated in Suite 2431 from approximately 1962 to present. Current commercial tenants include an acupuncture clinic, professional and administrative offices, short term residential business, and dry cleaner. Based on interviews with the previous dry cleaner owner, the unit was purchased in 1980 from an pre-existing dry cleaning business which used tetrachloroethene (PCE) based dry cleaning solvents in their machines. Various PCE-based dry cleaning units have operated in the commercial space since 1962 until the current petroleum hydrocarbon based unit was replaced in 2011. A former service station operated in the northwest property adjacent to the subject Site; located at 1425 Leimert Blvd. Based on limited information presented in the Phase I regarding this property, it appears service station operations were conducted between approximately 1933 until 1970. A search on the State Water Board's GeoTracker website indicated there are no current or former cases associated with the service station property. Currently, the former service station property is presently occupied by a commercial building with subterranean parking; Oakmore Professional Building. Results of recognized environmental conditions (RECs) identified in the Phase I were further investigated as part of an additional Phase II subsurface investigation conducted at the Site during December 2017. Four borings were advanced for the collection of soil and sub-slab vapor samples. Data from these borings indicated total petroleum hydrocarbons as gasoline-range (TPH-g); benzene, ethylbenzene, toluene, and xylenes (BTEX); tetrachloroethylene and trichloroethylene (PCE and TCE), were detected in sub-slab vapor located in the boiler room (southwest) and adjacent to the former location of the dry cleaning unit (west). PCE was detected in sub-slab vapor at SS-4 in the vicinity of the former dry cleaning machine at a concentration exceeding the ESLs for potential vapor intrusion under commercial land use. PCE was also detected in other sub-slab samples within the dry cleaning suite, however, at concentrations below the ESLs for sub-slab vapor intrusion under commercial land use. One soil sample collected at 1 foot below the building slab, due to shallow bedrock, reported concentrations below laboratory detection limits for all potential constituents of concern (PCOCs). Groundwater samples were not collected during investigation activities. A building survey conducted by EIS in September 2018 is summarized in the Site History Activity Report. The survey was conducted to evaluate, select and assess potential sub-slab vapor sampling locations, and evaluate vapor intrusion to indoor air and potential preferential pathways. Results of the survey indicated the building is constructed with a concrete slab on grade foundation with the heating, ventilation, and air conditioning (HVAC) system consisting of forced air units located on the roof. A total of eight restrooms, sinks, and bathrooms; and three floor drains in the rear of the three ground floor units are plumbed to a sanitary sewer outlet in Suite 1433. An abandoned sub-slab water line was observed running along the northwestern wall of Suite 1431. The current above-ground water line for the building enters Suite 1431 near the eastern corner and is plumbed to the remaining units within the walls. Flooring within all ground floor units was observed in good condition with only minimal cracking visible in Suite 1431. A subsequent subsurface vapor investigation work plan was submitted to evaluate potential vapor intrusion to indoor air and preferential

Map ID  
Direction  
Distance  
Elevation

MAP FINDINGS

Site

Database(s)

EDR ID Number  
EPA ID Number

**1431 LEIMERT BLVD (Continued)**

**S122492784**

pathways at the Site. The scope of work includes the advancement of 14 semi-permanent sub-slab vapor pins (SV-1 through SV-14) across Suites 1431, 1433, and 1435. Based on ACDEH directive letter dated December 4, ACDEH requested the advancement of additional vapor pins along the southeast wall of Suite 1431, temporal sub-slab sample collection, indoor air sample collection in Suite 1431 and its associated lavatory (slab penetrations), and the advancement of two soil gas wells in the area of the drum storage area (alley).

[Click here to access the California GeoTracker records for this facility:](#)

**Alameda County CS:**

Name: 1431 LEIMERT BLVD  
Address: 1431 LEIMERT BLVD  
City,State,Zip: OAKLAND, CA 94602-  
Status: Preliminary Site Assessment Underway  
Record Id: RO0003307  
PE: 5502  
Facility Status: Preliminary Site Assessment Underway  
Latitude: Not reported  
Longitude: Not reported

**CERS:**

Name: 1431 LEIMERT BLVD  
Address: 1431 LEIMERT BOULEVARD  
City,State,Zip: OAKLAND, CA 94602  
Site ID: 630238  
CERS ID: T10000011595  
CERS Description: Cleanup Program Site

**Affiliation:**

Affiliation Type Desc: Local Agency Caseworker  
Entity Name: DREW YORK - ALAMEDA COUNTY LOP  
Entity Title: Not reported  
Affiliation Address: 1131 HARBOR BAY PARKWAY  
Affiliation City: ALAMEDA  
Affiliation State: CA  
Affiliation Country: Not reported  
Affiliation Zip: Not reported  
Affiliation Phone: ,

Affiliation Type Desc: Regional Board Caseworker  
Entity Name: UUU - SAN FRANCISCO BAY RWQCB (REGION 2)  
Entity Title: Not reported  
Affiliation Address: 1515 CLAY ST SUITE 1400  
Affiliation City: OAKLAND  
Affiliation State: CA  
Affiliation Country: Not reported  
Affiliation Zip: Not reported  
Affiliation Phone: ,

Map ID  
Direction  
Distance  
Elevation

MAP FINDINGS

Site

Database(s)

EDR ID Number  
EPA ID Number

**DC817**    **HOLIDAY CLEANERS**  
**SE**        **1431 LEIMERT BLVD**  
**1/8-1/4**    **OAKLAND, CA 94602**  
**0.131 mi.**  
**692 ft.**    **Site 9 of 10 in cluster DC**

**FINDS**    **1004440837**  
**ECHO**     **N/A**  
**DRYCLEANERS**  
**EMI**  
**CERS**

**Actual:**        FINDS:  
**371 ft.**        Registry ID:            110001184165

**Focus Map:**    [Click Here for FRS Facility Detail Report:](#)  
**9**

Environmental Interest/Information System:

THE EMISSION INVENTORY SYSTEM (EIS) MAINTAINS AN INVENTORY OF LARGE STATIONARY SOURCES AND VOLUNTARILY-REPORTED SMALLER SOURCES OF AIR POINT POLLUTANT EMITTERS. IT CONTAINS INFORMATION ABOUT FACILITY SITES AND THEIR PHYSICAL LOCATION, EMISSIONS UNITS, EMISSIONS PROCESSES, RELEASE POINTS, CONTROL APPROACHES, AND REGULATIONS. FACILITY INVENTORY DATA ARE KEPT SEPARATE FROM THE EMISSIONS DATA AND HAVE STABLE IDENTIFIERS TO IMPROVE CONTINUITY FROM YEAR TO YEAR AND TO HELP IDENTIFY DUPLICATE OR MISSING FACILITIES

The Resource Conservation and Recovery Act Information System (RCRAInfo) is EPA's comprehensive information system in support of the Resource Conservation and Recovery Act (RCRA) of 1976 and the Hazardous and Solid Waste Amendments (HSWA) of 1984. It tracks many types of information about generators, transporters, treaters, storers, and disposers of hazardous waste.

[Click this hyperlink](#) while viewing on your computer to access additional FINDS: detail in the EDR Site Report.

ECHO:

Envid:                                    1004440837  
Registry ID:                            110001184165  
DFR URL:                                <http://echo.epa.gov/detailed-facility-report?fid=110001184165>  
Name:                                     HOLIDAY CLEANERS  
Address:                                  1431 LEIMERT BLVD  
City,State,Zip:                        OAKLAND, CA 94602

DRYCLEANERS:

Name:                                     HOLIDAY CLEANERS  
Address:                                  1431 LEIMERT BLVD  
City,State,Zip:                        OAKLAND, CA 946021805  
EPA Id:                                     CAL000009520  
NAICS Code:                             81232  
NAICS Description:                    Drycleaning and Laundry Services (except Coin-Operated)  
SIC Code:                                 7211  
SIC Description:                        Power Laundries, Family and Commercial  
Create Date:                            11/14/1989  
Facility Active:                         No  
Inactive Date:                          06/30/2020  
Facility Addr2:                         Not reported  
Owner Name:                            YONGJIN KIM  
Owner Address:                        1431 LEIMERT BLVD  
Owner Address 2:                      Not reported  
Owner Telephone:                      5105318424  
Contact Name:                         YONGJIN KIM  
Contact Address:                       1431 LEIMERT BLVD  
Contact Address 2:                      Not reported  
Contact Telephone:                    4155318424  
Contact Fax:                             0

Map ID  
Direction  
Distance  
Elevation

MAP FINDINGS

Site

Database(s)

EDR ID Number  
EPA ID Number

**HOLIDAY CLEANERS (Continued)**

**1004440837**

Mailing Name: Not reported  
Mailing Address 1: 1431 LEIMERT BLVD  
Mailing Address 2: Not reported  
Mailing City: OAKLAND  
Mailing State: CA  
Mailing Zip: 946021805  
Owner Fax: 0  
Region Code: 2  
Latitude: 37.8115  
Longitude: -122.21268

**EMI:**

Name: HOLIDAY CLEANERS  
Address: 1431 LEIMERT BLVD  
City,State,Zip: OAKLAND, CA 946021805  
Year: 1990  
County Code: 1  
Air Basin: SF  
Facility ID: 5075  
Air District Name: BA  
SIC Code: 7216  
Air District Name: BAY AREA AQMD  
Community Health Air Pollution Info System: Not reported  
Consolidated Emission Reporting Rule: Not reported  
Total Organic Hydrocarbon Gases Tons/Yr: 2  
Reactive Organic Gases Tons/Yr: 0  
Carbon Monoxide Emissions Tons/Yr: 0  
NOX - Oxides of Nitrogen Tons/Yr: 0  
SOX - Oxides of Sulphur Tons/Yr: 0  
Particulate Matter Tons/Yr: 0  
Part. Matter 10 Micrometers and Smlr Tons/Yr:0

Name: HOLIDAY CLEANERS  
Address: 1431 LEIMERT BLVD  
City,State,Zip: OAKLAND, CA 946021805  
Year: 1996  
County Code: 1  
Air Basin: SF  
Facility ID: 5075  
Air District Name: BA  
SIC Code: 7216  
Air District Name: BAY AREA AQMD  
Community Health Air Pollution Info System: Not reported  
Consolidated Emission Reporting Rule: Not reported  
Total Organic Hydrocarbon Gases Tons/Yr: 0  
Reactive Organic Gases Tons/Yr: 0  
Carbon Monoxide Emissions Tons/Yr: 0  
NOX - Oxides of Nitrogen Tons/Yr: 0  
SOX - Oxides of Sulphur Tons/Yr: 0  
Particulate Matter Tons/Yr: 0  
Part. Matter 10 Micrometers and Smlr Tons/Yr:0

Name: HOLIDAY CLEANERS  
Address: 1431 LEIMERT BLVD  
City,State,Zip: OAKLAND, CA 946021805  
Year: 1997  
County Code: 1

Map ID  
Direction  
Distance  
Elevation

MAP FINDINGS

Site

Database(s)

EDR ID Number  
EPA ID Number

**HOLIDAY CLEANERS (Continued)**

**1004440837**

Air Basin: SF  
Facility ID: 5075  
Air District Name: BA  
SIC Code: 7216  
Air District Name: BAY AREA AQMD  
Community Health Air Pollution Info System: Not reported  
Consolidated Emission Reporting Rule: Not reported  
Total Organic Hydrocarbon Gases Tons/Yr: 0  
Reactive Organic Gases Tons/Yr: 0  
Carbon Monoxide Emissions Tons/Yr: 0  
NOX - Oxides of Nitrogen Tons/Yr: 0  
SOX - Oxides of Sulphur Tons/Yr: 0  
Particulate Matter Tons/Yr: 0  
Part. Matter 10 Micrometers and Smlr Tons/Yr:0

Name: HOLIDAY CLEANERS  
Address: 1431 LEIMERT BLVD  
City,State,Zip: OAKLAND, CA 946021805  
Year: 1998  
County Code: 1  
Air Basin: SF  
Facility ID: 5075  
Air District Name: BA  
SIC Code: 7216  
Air District Name: BAY AREA AQMD  
Community Health Air Pollution Info System: Not reported  
Consolidated Emission Reporting Rule: Not reported  
Total Organic Hydrocarbon Gases Tons/Yr: 0  
Reactive Organic Gases Tons/Yr: 0  
Carbon Monoxide Emissions Tons/Yr: 0  
NOX - Oxides of Nitrogen Tons/Yr: 0  
SOX - Oxides of Sulphur Tons/Yr: 0  
Particulate Matter Tons/Yr: 0  
Part. Matter 10 Micrometers and Smlr Tons/Yr:0

Name: HOLIDAY CLEANERS  
Address: 1431 LEIMERT BLVD  
City,State,Zip: OAKLAND, CA 946021805  
Year: 1999  
County Code: 1  
Air Basin: SF  
Facility ID: 5075  
Air District Name: BA  
SIC Code: 7216  
Air District Name: BAY AREA AQMD  
Community Health Air Pollution Info System: Not reported  
Consolidated Emission Reporting Rule: Not reported  
Total Organic Hydrocarbon Gases Tons/Yr: 0  
Reactive Organic Gases Tons/Yr: 0  
Carbon Monoxide Emissions Tons/Yr: 0  
NOX - Oxides of Nitrogen Tons/Yr: 0  
SOX - Oxides of Sulphur Tons/Yr: 0  
Particulate Matter Tons/Yr: 0  
Part. Matter 10 Micrometers and Smlr Tons/Yr:0

Name: HOLIDAY CLEANERS  
Address: 1431 LEIMERT BLVD

Map ID  
Direction  
Distance  
Elevation

MAP FINDINGS

Site

Database(s)

EDR ID Number  
EPA ID Number

**HOLIDAY CLEANERS (Continued)**

**1004440837**

City,State,Zip: OAKLAND, CA 946021805  
Year: 2000  
County Code: 1  
Air Basin: SF  
Facility ID: 5075  
Air District Name: BA  
SIC Code: 7216  
Air District Name: BAY AREA AQMD  
Community Health Air Pollution Info System: Not reported  
Consolidated Emission Reporting Rule: Not reported  
Total Organic Hydrocarbon Gases Tons/Yr: 0  
Reactive Organic Gases Tons/Yr: 0  
Carbon Monoxide Emissions Tons/Yr: 0  
NOX - Oxides of Nitrogen Tons/Yr: 0  
SOX - Oxides of Sulphur Tons/Yr: 0  
Particulate Matter Tons/Yr: 0  
Part. Matter 10 Micrometers and Smlr Tons/Yr:0

Name: HOLIDAY CLEANERS  
Address: 1431 LEIMERT BLVD  
City,State,Zip: OAKLAND, CA 946021805  
Year: 2001  
County Code: 1  
Air Basin: SF  
Facility ID: 5075  
Air District Name: BA  
SIC Code: 7216  
Air District Name: BAY AREA AQMD  
Community Health Air Pollution Info System: Not reported  
Consolidated Emission Reporting Rule: Not reported  
Total Organic Hydrocarbon Gases Tons/Yr: 0  
Reactive Organic Gases Tons/Yr: 0  
Carbon Monoxide Emissions Tons/Yr: 0  
NOX - Oxides of Nitrogen Tons/Yr: 0  
SOX - Oxides of Sulphur Tons/Yr: 0  
Particulate Matter Tons/Yr: 0  
Part. Matter 10 Micrometers and Smlr Tons/Yr:0

Name: HOLIDAY CLEANERS  
Address: 1431 LEIMERT BLVD  
City,State,Zip: OAKLAND, CA 946021805  
Year: 2003  
County Code: 1  
Air Basin: SF  
Facility ID: 5075  
Air District Name: BA  
SIC Code: 7216  
Air District Name: BAY AREA AQMD  
Community Health Air Pollution Info System: Not reported  
Consolidated Emission Reporting Rule: Not reported  
Total Organic Hydrocarbon Gases Tons/Yr: 0  
Reactive Organic Gases Tons/Yr: 0  
Carbon Monoxide Emissions Tons/Yr: 0  
NOX - Oxides of Nitrogen Tons/Yr: 0  
SOX - Oxides of Sulphur Tons/Yr: 0  
Particulate Matter Tons/Yr: 0  
Part. Matter 10 Micrometers and Smlr Tons/Yr:0

Map ID  
Direction  
Distance  
Elevation

MAP FINDINGS

Site

Database(s)

EDR ID Number  
EPA ID Number

**HOLIDAY CLEANERS (Continued)**

**1004440837**

Name: HOLIDAY CLEANERS  
Address: 1431 LEIMERT BLVD  
City,State,Zip: OAKLAND, CA 946021805  
Year: 2004  
County Code: 1  
Air Basin: SF  
Facility ID: 5075  
Air District Name: BA  
SIC Code: 7216  
Air District Name: BAY AREA AQMD  
Community Health Air Pollution Info System: Not reported  
Consolidated Emission Reporting Rule: Not reported  
Total Organic Hydrocarbon Gases Tons/Yr: 0.236  
Reactive Organic Gases Tons/Yr: 0  
Carbon Monoxide Emissions Tons/Yr: 0  
NOX - Oxides of Nitrogen Tons/Yr: 0  
SOX - Oxides of Sulphur Tons/Yr: 0  
Particulate Matter Tons/Yr: 0  
Part. Matter 10 Micrometers and Smlr Tons/Yr:0

Name: HOLIDAY CLEANERS  
Address: 1431 LEIMERT BLVD  
City,State,Zip: OAKLAND, CA 946021805  
Year: 2005  
County Code: 1  
Air Basin: SF  
Facility ID: 5075  
Air District Name: BA  
SIC Code: 7216  
Air District Name: BAY AREA AQMD  
Community Health Air Pollution Info System: Not reported  
Consolidated Emission Reporting Rule: Not reported  
Total Organic Hydrocarbon Gases Tons/Yr: 0  
Reactive Organic Gases Tons/Yr: 0  
Carbon Monoxide Emissions Tons/Yr: 0  
NOX - Oxides of Nitrogen Tons/Yr: 0  
SOX - Oxides of Sulphur Tons/Yr: 0  
Particulate Matter Tons/Yr: 0  
Part. Matter 10 Micrometers and Smlr Tons/Yr:0

Name: HOLIDAY CLEANERS  
Address: 1431 LEIMERT BLVD  
City,State,Zip: OAKLAND, CA 946021805  
Year: 2006  
County Code: 1  
Air Basin: SF  
Facility ID: 5075  
Air District Name: BA  
SIC Code: 7216  
Air District Name: BAY AREA AQMD  
Community Health Air Pollution Info System: Not reported  
Consolidated Emission Reporting Rule: Not reported  
Total Organic Hydrocarbon Gases Tons/Yr: .029  
Reactive Organic Gases Tons/Yr: 0  
Carbon Monoxide Emissions Tons/Yr: 0  
NOX - Oxides of Nitrogen Tons/Yr: 0  
SOX - Oxides of Sulphur Tons/Yr: 0

Map ID  
Direction  
Distance  
Elevation

MAP FINDINGS

Site

Database(s)

EDR ID Number  
EPA ID Number

**HOLIDAY CLEANERS (Continued)**

**1004440837**

Particulate Matter Tons/Yr: 0  
Part. Matter 10 Micrometers and Smlr Tons/Yr:0

Name: HOLIDAY CLEANERS  
Address: 1431 LEIMERT BLVD  
City,State,Zip: OAKLAND, CA 94571  
Year: 2007  
County Code: 1  
Air Basin: SF  
Facility ID: 5075  
Air District Name: BA  
SIC Code: 7216  
Air District Name: BAY AREA AQMD  
Community Health Air Pollution Info System: Not reported  
Consolidated Emission Reporting Rule: Not reported  
Total Organic Hydrocarbon Gases Tons/Yr: .029  
Reactive Organic Gases Tons/Yr: .0202594  
Carbon Monoxide Emissions Tons/Yr: 0  
NOX - Oxides of Nitrogen Tons/Yr: 0  
SOX - Oxides of Sulphur Tons/Yr: 0  
Particulate Matter Tons/Yr: 0  
Part. Matter 10 Micrometers and Smlr Tons/Yr:0

Name: HOLIDAY CLEANERS  
Address: 1431 LEIMERT BLVD  
City,State,Zip: OAKLAND, CA 94602  
Year: 2008  
County Code: 1  
Air Basin: SF  
Facility ID: 5075  
Air District Name: BA  
SIC Code: 7216  
Air District Name: BAY AREA AQMD  
Community Health Air Pollution Info System: Not reported  
Consolidated Emission Reporting Rule: Not reported  
Total Organic Hydrocarbon Gases Tons/Yr: .029  
Reactive Organic Gases Tons/Yr: 0  
Carbon Monoxide Emissions Tons/Yr: 0  
NOX - Oxides of Nitrogen Tons/Yr: 0  
SOX - Oxides of Sulphur Tons/Yr: 0  
Particulate Matter Tons/Yr: 0  
Part. Matter 10 Micrometers and Smlr Tons/Yr:0

Name: HOLIDAY CLEANERS  
Address: 1431 LEIMERT BLVD  
City,State,Zip: OAKLAND, CA 94602  
Year: 2009  
County Code: 1  
Air Basin: SF  
Facility ID: 5075  
Air District Name: BA  
SIC Code: 7216  
Air District Name: BAY AREA AQMD  
Community Health Air Pollution Info System: Not reported  
Consolidated Emission Reporting Rule: Not reported  
Total Organic Hydrocarbon Gases Tons/Yr: 0.25  
Reactive Organic Gases Tons/Yr: 0



Map ID  
Direction  
Distance  
Elevation

MAP FINDINGS

Site

Database(s)

EDR ID Number  
EPA ID Number

**HOLIDAY CLEANERS (Continued)**

**1004440837**

Carbon Monoxide Emissions Tons/Yr: 0  
NOX - Oxides of Nitrogen Tons/Yr: 0  
SOX - Oxides of Sulphur Tons/Yr: 0  
Particulate Matter Tons/Yr: 0  
Part. Matter 10 Micrometers and Smlr Tons/Yr:0

Name: HOLIDAY CLEANERS  
Address: 1431 LEIMERT BLVD  
City,State,Zip: OAKLAND, CA 94602  
Year: 2010  
County Code: 1  
Air Basin: SF  
Facility ID: 5075  
Air District Name: BA  
SIC Code: 7216  
Air District Name: BAY AREA AQMD  
Community Health Air Pollution Info System: Not reported  
Consolidated Emission Reporting Rule: Not reported  
Total Organic Hydrocarbon Gases Tons/Yr: 0.25  
Reactive Organic Gases Tons/Yr: 0.17465  
Carbon Monoxide Emissions Tons/Yr: 0  
NOX - Oxides of Nitrogen Tons/Yr: 0  
SOX - Oxides of Sulphur Tons/Yr: 0  
Particulate Matter Tons/Yr: 0  
Part. Matter 10 Micrometers and Smlr Tons/Yr:0

Name: HOLIDAY CLEANERS  
Address: 1431 LEIMERT BLVD  
City,State,Zip: OAKLAND, CA 94602  
Year: 2011  
County Code: 1  
Air Basin: SF  
Facility ID: 5075  
Air District Name: BA  
SIC Code: 7216  
Air District Name: BAY AREA AQMD  
Community Health Air Pollution Info System: Not reported  
Consolidated Emission Reporting Rule: Not reported  
Total Organic Hydrocarbon Gases Tons/Yr: 0.25  
Reactive Organic Gases Tons/Yr: 0  
Carbon Monoxide Emissions Tons/Yr: 0  
NOX - Oxides of Nitrogen Tons/Yr: 0  
SOX - Oxides of Sulphur Tons/Yr: 0  
Particulate Matter Tons/Yr: 0  
Part. Matter 10 Micrometers and Smlr Tons/Yr:0

**CERS:**

Name: HOLIDAY CLEANERS  
Address: 1431 LEIMERT BLVD  
City,State,Zip: OAKLAND, CA 94602-1805  
Site ID: 472587  
CERS ID: 110001184165  
CERS Description: US EPA Air Emission Inventory System (EIS)

Map ID  
Direction  
Distance  
Elevation

MAP FINDINGS

Site

Database(s)

EDR ID Number  
EPA ID Number

**DC818**    **HOLIDAY CLEANERS**  
**SE**        **1431 LEIMERT BLVD**  
**1/8-1/4**    **OAKLAND, CA 94602**  
**0.131 mi.**  
**692 ft.**    **Site 10 of 10 in cluster DC**

**HWTS**    **S113024881**  
**HAZNET**    **N/A**

**Actual:**  
**371 ft.**

**Focus Map:**  
**9**

**HWTS:**  
Name: HOLIDAY CLEANERS  
Address: 1431 LEIMERT BLVD  
Address 2: Not reported  
City,State,Zip: OAKLAND, CA 94602  
EPA ID: CAL000009520  
Inactive Date: 06/30/2020  
Create Date: 11/14/1989  
Last Act Date: Not reported  
Mailing Name: Not reported  
Mailing Address: 1431 LEIMERT BLVD  
Mailing Address 2: Not reported  
Mailing City,State,Zip: OAKLAND, CA 946021805  
Owner Name: YONGJIN KIM  
Owner Address: 1431 LEIMERT BLVD  
Owner Address 2: Not reported  
Owner City,State,Zip: OAKLAND, CA 946020000  
Owner Phone: Not reported  
Owner Fax: Not reported  
Contact Name: YONGJIN KIM  
Contact Address: 1431 LEIMERT BLVD  
Contact Address 2: Not reported  
City,State,Zip: OAKLAND, CA 94602  
Contact Phone: Not reported  
Contact Fax: Not reported  
Facility Status: Inactive  
Facility Type: PERMANENT  
Category: STATE  
Latitude: 37.8115  
Longitude: -122.21268

**NAICS:**  
EPA ID: CAL000009520  
Create Date: 2013-10-15 15:45:40.993  
NAICS Code: 81232  
NAICS Description: Drycleaning and Laundry Services (except Coin-Operated)  
Issued EPA ID Date: 1989-11-14 00:00:00  
Inactive Date: 2020-06-30 00:00:00  
Facility Name: HOLIDAY CLEANERS  
Facility Address: 1431 LEIMERT BLVD  
Facility Address 2: Not reported  
Facility City: OAKLAND  
Facility County: Not reported  
Facility State: CA  
Facility Zip: 946021805

**HAZNET:**  
Name: HOLIDAY CLEANERS  
Address: 1431 LEIMERT BLVD  
Address 2: Not reported  
City,State,Zip: OAKLAND, CA 946021805  
Contact: YONGJIN KIM

Map ID  
Direction  
Distance  
Elevation

MAP FINDINGS

Site

Database(s)

EDR ID Number  
EPA ID Number

**HOLIDAY CLEANERS (Continued)**

**S113024881**

Telephone:	4155318424
Mailing Name:	Not reported
Mailing Address:	1431 LEIMERT BLVD
Year:	2003
Gepaid:	CAL000009520
TSD EPA ID:	CAT080014079
CA Waste Code:	751 - Solids or sludges with halogenated organic compounds >= 1,000 Mg./L
Disposal Method:	H01 - Transfer Station
Tons:	0.0275
Year:	2003
Gepaid:	CAL000009520
TSD EPA ID:	CAT080014079
CA Waste Code:	741 - Liquids with halogenated organic compounds >= 1,000 Mg./L
Disposal Method:	-
Tons:	Not reported
Year:	2003
Gepaid:	CAL000009520
TSD EPA ID:	CAT080014079
CA Waste Code:	331 - Off-specification, aged or surplus organics
Disposal Method:	-
Tons:	Not reported
Year:	2002
Gepaid:	CAL000009520
TSD EPA ID:	CAT080014079
CA Waste Code:	741 - Liquids with halogenated organic compounds >= 1,000 Mg./L
Disposal Method:	-
Tons:	Not reported
Year:	2002
Gepaid:	CAL000009520
TSD EPA ID:	CAT080014079
CA Waste Code:	751 - Solids or sludges with halogenated organic compounds >= 1,000 Mg./L
Disposal Method:	H01 - Transfer Station
Tons:	0.015
Year:	2002
Gepaid:	CAL000009520
TSD EPA ID:	CAT080014079
CA Waste Code:	331 - Off-specification, aged or surplus organics
Disposal Method:	-
Tons:	Not reported
Year:	2001
Gepaid:	CAL000009520
TSD EPA ID:	CAT080014079
CA Waste Code:	331 - Off-specification, aged or surplus organics
Disposal Method:	-
Tons:	0
Year:	2001
Gepaid:	CAL000009520

Map ID  
Direction  
Distance  
Elevation

MAP FINDINGS

Site

Database(s)

EDR ID Number  
EPA ID Number

**HOLIDAY CLEANERS (Continued)**

**S113024881**

TSD EPA ID: CAT080014079  
CA Waste Code: 741 - Liquids with halogenated organic compounds >= 1,000 Mg./L  
Disposal Method: H01 - Transfer Station  
Tons: 0.3358

Year: 1999  
Gepaid: CAL000009520  
TSD EPA ID: CAD981397417  
CA Waste Code: 211 - Halogenated solvents (chloroforms, methyl chloride, perchloroethylene, etc)  
Disposal Method: R01 - Recycler  
Tons: 0.4797

Year: 1999  
Gepaid: CAL000009520  
TSD EPA ID: CAD981397417  
CA Waste Code: -  
Disposal Method: R01 - Recycler  
Tons: 0

[Click this hyperlink](#) while viewing on your computer to access 1 additional CA HAZNET: record(s) in the EDR Site Report.

Additional Info:

Year: 2003  
Gen EPA ID: CAL000009520

Shipment Date: 20030325  
Creation Date: 6/12/2003 18:31:05  
Receipt Date: 20030331  
Manifest ID: 22007819  
Trans EPA ID: CAR000086777  
Trans Name: Not reported  
Trans 2 EPA ID: Not reported  
Trans 2 Name: Not reported  
TSD EPA ID: CAT080014079  
Trans Name: Not reported  
TSD Alt EPA ID: CAT080014079  
TSD Alt Name: Not reported  
Waste Code Description: 751 - Solids or sludge with halogenated organic comp. > 1000 mg/kg  
RCRA Code: F002  
Meth Code: H01 - Transfer Station  
Quantity Tons: 0.0275  
Waste Quantity: 55  
Quantity Unit: P  
Additional Code 1: Not reported  
Additional Code 2: Not reported  
Additional Code 3: Not reported  
Additional Code 4: Not reported  
Additional Code 5: Not reported

Shipment Date: 20030325  
Creation Date: 6/12/2003 18:31:05  
Receipt Date: 20030331  
Manifest ID: 22007819  
Trans EPA ID: CAR000086777

Map ID  
Direction  
Distance  
Elevation

MAP FINDINGS

Site

Database(s)

EDR ID Number  
EPA ID Number

**HOLIDAY CLEANERS (Continued)**

**S113024881**

Trans Name:	Not reported
Trans 2 EPA ID:	Not reported
Trans 2 Name:	Not reported
TSDf EPA ID:	CAT080014079
Trans Name:	Not reported
TSDf Alt EPA ID:	CAT080014079
TSDf Alt Name:	Not reported
Waste Code Description:	331 - Off-specification, aged, or surplus organics
RCRA Code:	D001
Meth Code:	- Not reported
Quantity Tons:	Not reported
Waste Quantity:	Not reported
Quantity Unit:	G
Additional Code 1:	Not reported
Additional Code 2:	Not reported
Additional Code 3:	Not reported
Additional Code 4:	Not reported
Additional Code 5:	Not reported
Shipment Date:	20030325
Creation Date:	6/12/2003 18:31:05
Receipt Date:	20030331
Manifest ID:	22007819
Trans EPA ID:	CAR000086777
Trans Name:	Not reported
Trans 2 EPA ID:	Not reported
Trans 2 Name:	Not reported
TSDf EPA ID:	CAT080014079
Trans Name:	Not reported
TSDf Alt EPA ID:	CAT080014079
TSDf Alt Name:	Not reported
Waste Code Description:	741 - Liquids with halogenated organic compounds > 1000 mg/l
RCRA Code:	F002
Meth Code:	- Not reported
Quantity Tons:	Not reported
Waste Quantity:	Not reported
Quantity Unit:	G
Additional Code 1:	Not reported
Additional Code 2:	Not reported
Additional Code 3:	Not reported
Additional Code 4:	Not reported
Additional Code 5:	Not reported
Additional Info:	
Year:	2002
Gen EPA ID:	CAL000009520
Shipment Date:	20021219
Creation Date:	4/2/2003 18:31:15
Receipt Date:	20021223
Manifest ID:	22007647
Trans EPA ID:	CAR000086777
Trans Name:	Not reported
Trans 2 EPA ID:	Not reported
Trans 2 Name:	Not reported
TSDf EPA ID:	CAT080014079
Trans Name:	Not reported

Map ID  
Direction  
Distance  
Elevation

MAP FINDINGS

Site

Database(s)

EDR ID Number  
EPA ID Number

**HOLIDAY CLEANERS (Continued)**

**S113024881**

TSDF Alt EPA ID: Not reported  
TSDF Alt Name: Not reported  
Waste Code Description: 751 - Solids or sludge with halogenated organic comp. > 1000 mg/kg  
RCRA Code: F002  
Meth Code: H01 - Transfer Station  
Quantity Tons: 0.015  
Waste Quantity: 30  
Quantity Unit: P  
Additional Code 1: Not reported  
Additional Code 2: Not reported  
Additional Code 3: Not reported  
Additional Code 4: Not reported  
Additional Code 5: Not reported

Shipment Date: 20021219  
Creation Date: 4/2/2003 18:31:15  
Receipt Date: 20021223  
Manifest ID: 22007647  
Trans EPA ID: CAR000086777  
Trans Name: Not reported  
Trans 2 EPA ID: Not reported  
Trans 2 Name: Not reported  
TSDF EPA ID: CAT080014079  
Trans Name: Not reported  
TSDF Alt EPA ID: Not reported  
TSDF Alt Name: Not reported  
Waste Code Description: 331 - Off-specification, aged, or surplus organics  
RCRA Code: D001  
Meth Code: - Not reported  
Quantity Tons: Not reported  
Waste Quantity: Not reported  
Quantity Unit: G  
Additional Code 1: Not reported  
Additional Code 2: Not reported  
Additional Code 3: Not reported  
Additional Code 4: Not reported  
Additional Code 5: Not reported

Shipment Date: 20021219  
Creation Date: 4/2/2003 18:31:15  
Receipt Date: 20021223  
Manifest ID: 22007647  
Trans EPA ID: CAR000086777  
Trans Name: Not reported  
Trans 2 EPA ID: Not reported  
Trans 2 Name: Not reported  
TSDF EPA ID: CAT080014079  
Trans Name: Not reported  
TSDF Alt EPA ID: Not reported  
TSDF Alt Name: Not reported  
Waste Code Description: 741 - Liquids with halogenated organic compounds > 1000 mg/l  
RCRA Code: F002  
Meth Code: - Not reported  
Quantity Tons: Not reported  
Waste Quantity: Not reported  
Quantity Unit: G  
Additional Code 1: Not reported

Map ID  
Direction  
Distance  
Elevation

MAP FINDINGS

Site

Database(s)

EDR ID Number  
EPA ID Number

**HOLIDAY CLEANERS (Continued)**

**S113024881**

Additional Code 2: Not reported  
Additional Code 3: Not reported  
Additional Code 4: Not reported  
Additional Code 5: Not reported

Additional Info:

Year: 2001  
Gen EPA ID: CAL000009520

Shipment Date: 20011018  
Creation Date: 12/17/2001 0:00:00  
Receipt Date: 20011022  
Manifest ID: 21184783  
Trans EPA ID: CAR000086777  
Trans Name: Not reported  
Trans 2 EPA ID: Not reported  
Trans 2 Name: Not reported  
TSDf EPA ID: CAT080014079  
Trans Name: Not reported  
TSDf Alt EPA ID: CAT080014079  
TSDf Alt Name: Not reported  
Waste Code Description: 741 - Liquids with halogenated organic compounds > 1000 mg/l  
RCRA Code: F002  
Meth Code: H01 - Transfer Station  
Quantity Tons: 0.2107  
Waste Quantity: 0.25  
Quantity Unit: Y  
Additional Code 1: Not reported  
Additional Code 2: Not reported  
Additional Code 3: Not reported  
Additional Code 4: Not reported  
Additional Code 5: Not reported

Shipment Date: 20011018  
Creation Date: 12/17/2001 0:00:00  
Receipt Date: 20011022  
Manifest ID: 21184783  
Trans EPA ID: CAR000086777  
Trans Name: Not reported  
Trans 2 EPA ID: Not reported  
Trans 2 Name: Not reported  
TSDf EPA ID: CAT080014079  
Trans Name: Not reported  
TSDf Alt EPA ID: CAT080014079  
TSDf Alt Name: Not reported  
Waste Code Description: 331 - Off-specification, aged, or surplus organics  
RCRA Code: Not reported  
Meth Code: - Not reported  
Quantity Tons: 0  
Waste Quantity: 0  
Quantity Unit: G  
Additional Code 1: Not reported  
Additional Code 2: Not reported  
Additional Code 3: Not reported  
Additional Code 4: Not reported  
Additional Code 5: Not reported

Map ID  
Direction  
Distance  
Elevation

MAP FINDINGS

Site

Database(s)

EDR ID Number  
EPA ID Number

**HOLIDAY CLEANERS (Continued)**

**S113024881**

Shipment Date: 20011018  
Creation Date: 12/17/2001 0:00:00  
Receipt Date: 20011022  
Manifest ID: 21184783  
Trans EPA ID: CAR000086777  
Trans Name: Not reported  
Trans 2 EPA ID: Not reported  
Trans 2 Name: Not reported  
TSDf EPA ID: CAT080014079  
Trans Name: Not reported  
TSDf Alt EPA ID: CAT080014079  
TSDf Alt Name: Not reported  
Waste Code Description: 741 - Liquids with halogenated organic compounds > 1000 mg/l  
RCRA Code: F002  
Meth Code: H01 - Transfer Station  
Quantity Tons: 0.1251  
Waste Quantity: 30  
Quantity Unit: G  
Additional Code 1: Not reported  
Additional Code 2: Not reported  
Additional Code 3: Not reported  
Additional Code 4: Not reported  
Additional Code 5: Not reported

Additional Info:

Year: 1999  
Gen EPA ID: CAL000009520

Shipment Date: 19991018  
Creation Date: 5/1/2000 0:00:00  
Receipt Date: 19991112  
Manifest ID: 99309736  
Trans EPA ID: CAR000030841  
Trans Name: Not reported  
Trans 2 EPA ID: CAD076548635  
Trans 2 Name: Not reported  
TSDf EPA ID: CAD981397417  
Trans Name: Not reported  
TSDf Alt EPA ID: Not reported  
TSDf Alt Name: Not reported  
Waste Code Description: 211 - Halogenated solvents (chloroform, methyl chloride, perchloroethylene, etc.)  
RCRA Code: F002  
Meth Code: R01 - Recycler  
Quantity Tons: 0.2107  
Waste Quantity: 0.25  
Quantity Unit: Y  
Additional Code 1: Not reported  
Additional Code 2: Not reported  
Additional Code 3: Not reported  
Additional Code 4: Not reported  
Additional Code 5: Not reported

Shipment Date: 19991018  
Creation Date: 5/1/2000 0:00:00  
Receipt Date: 19991112  
Manifest ID: 99309736



Map ID  
Direction  
Distance  
Elevation

MAP FINDINGS

Site

Database(s)

EDR ID Number  
EPA ID Number

**HOLIDAY CLEANERS (Continued)**

**S113024881**

Trans EPA ID: CAR000030841  
Trans Name: Not reported  
Trans 2 EPA ID: CAD076548635  
Trans 2 Name: Not reported  
TSDf EPA ID: CAD981397417  
Trans Name: Not reported  
TSDf Alt EPA ID: Not reported  
TSDf Alt Name: Not reported  
Waste Code Description: - Not reported  
RCRA Code: Not reported  
Meth Code: R01 - Recycler  
Quantity Tons: 0  
Waste Quantity: 0  
Quantity Unit: Not reported  
Additional Code 1: Not reported  
Additional Code 2: Not reported  
Additional Code 3: Not reported  
Additional Code 4: Not reported  
Additional Code 5: Not reported

Shipment Date: 19990126  
Creation Date: 4/5/1999 0:00:00  
Receipt Date: 19990129  
Manifest ID: 98829477  
Trans EPA ID: CAR000030841  
Trans Name: Not reported  
Trans 2 EPA ID: CAR000030841  
Trans 2 Name: Not reported  
TSDf EPA ID: CAD981397417  
Trans Name: Not reported  
TSDf Alt EPA ID: Not reported  
TSDf Alt Name: Not reported  
Waste Code Description: 211 - Halogenated solvents (chloroform, methyl chloride, perchloroethylene, etc.  
RCRA Code: F002  
Meth Code: R01 - Recycler  
Quantity Tons: 0.2107  
Waste Quantity: 0.25  
Quantity Unit: Y  
Additional Code 1: Not reported  
Additional Code 2: Not reported  
Additional Code 3: Not reported  
Additional Code 4: Not reported  
Additional Code 5: Not reported

Shipment Date: 19990126  
Creation Date: 4/5/1999 0:00:00  
Receipt Date: 19990129  
Manifest ID: 98829477  
Trans EPA ID: CAR000030841  
Trans Name: Not reported  
Trans 2 EPA ID: CAR000030841  
Trans 2 Name: Not reported  
TSDf EPA ID: CAD981397417  
Trans Name: Not reported  
TSDf Alt EPA ID: Not reported  
TSDf Alt Name: Not reported

Map ID  
Direction  
Distance  
Elevation

MAP FINDINGS

Site

Database(s)

EDR ID Number  
EPA ID Number

**HOLIDAY CLEANERS (Continued)**

**S113024881**

Waste Code Description: 211 - Halogenated solvents (chloroform, methyl chloride, perchloroethylene, etc.)  
RCRA Code: F002  
Meth Code: R01 - Recycler  
Quantity Tons: 0.0583  
Waste Quantity: 14  
Quantity Unit: G  
Additional Code 1: Not reported  
Additional Code 2: Not reported  
Additional Code 3: Not reported  
Additional Code 4: Not reported  
Additional Code 5: Not reported

Additional Info:

Year: 1998  
Gen EPA ID: CAL000009520

Shipment Date: 19980811  
Creation Date: 12/7/1998 0:00:00  
Receipt Date: 19980819  
Manifest ID: 98112711  
Trans EPA ID: CAR000030841  
Trans Name: Not reported  
Trans 2 EPA ID: Not reported  
Trans 2 Name: Not reported  
TSDf EPA ID: CAD981397417  
Trans Name: Not reported  
TSDf Alt EPA ID: CAD981397417  
TSDf Alt Name: Not reported  
Waste Code Description: 211 - Halogenated solvents (chloroform, methyl chloride, perchloroethylene, etc.)

RCRA Code: F002  
Meth Code: R01 - Recycler  
Quantity Tons: 0.2107  
Waste Quantity: 0.25  
Quantity Unit: Y  
Additional Code 1: Not reported  
Additional Code 2: Not reported  
Additional Code 3: Not reported  
Additional Code 4: Not reported  
Additional Code 5: Not reported

Shipment Date: 19980811  
Creation Date: 12/7/1998 0:00:00  
Receipt Date: 19980819  
Manifest ID: 98112711  
Trans EPA ID: CAR000030841  
Trans Name: Not reported  
Trans 2 EPA ID: Not reported  
Trans 2 Name: Not reported  
TSDf EPA ID: CAD981397417  
Trans Name: Not reported  
TSDf Alt EPA ID: CAD981397417  
TSDf Alt Name: Not reported  
Waste Code Description: 211 - Halogenated solvents (chloroform, methyl chloride, perchloroethylene, etc.)  
RCRA Code: F002

Map ID  
Direction  
Distance  
Elevation

MAP FINDINGS

Site

Database(s)

EDR ID Number  
EPA ID Number

**HOLIDAY CLEANERS (Continued)**

**S113024881**

Meth Code: R01 - Recycler  
Quantity Tons: 0.1  
Waste Quantity: 24  
Quantity Unit: G  
Additional Code 1: Not reported  
Additional Code 2: Not reported  
Additional Code 3: Not reported  
Additional Code 4: Not reported  
Additional Code 5: Not reported

Shipment Date: 19980401  
Creation Date: 6/26/1998 0:00:00  
Receipt Date: 19980403  
Manifest ID: 96883226  
Trans EPA ID: CAR000030841  
Trans Name: Not reported  
Trans 2 EPA ID: Not reported  
Trans 2 Name: Not reported  
TSDf EPA ID: CAD981397417  
Trans Name: Not reported  
TSDf Alt EPA ID: CAD981397417  
TSDf Alt Name: Not reported  
Waste Code Description: 211 - Halogenated solvents (chloroform, methyl chloride, perchloroethylene, etc.

RCRA Code: F002  
Meth Code: R01 - Recycler  
Quantity Tons: 0.2107  
Waste Quantity: 0.25  
Quantity Unit: Y  
Additional Code 1: Not reported  
Additional Code 2: Not reported  
Additional Code 3: Not reported  
Additional Code 4: Not reported  
Additional Code 5: Not reported

Shipment Date: 19980401  
Creation Date: 6/26/1998 0:00:00  
Receipt Date: 19980403  
Manifest ID: 96883226  
Trans EPA ID: CAR000030841  
Trans Name: Not reported  
Trans 2 EPA ID: Not reported  
Trans 2 Name: Not reported  
TSDf EPA ID: CAD981397417  
Trans Name: Not reported  
TSDf Alt EPA ID: CAD981397417  
TSDf Alt Name: Not reported  
Waste Code Description: 211 - Halogenated solvents (chloroform, methyl chloride, perchloroethylene, etc.

RCRA Code: F002  
Meth Code: R01 - Recycler  
Quantity Tons: 0.025  
Waste Quantity: 6  
Quantity Unit: G  
Additional Code 1: Not reported  
Additional Code 2: Not reported  
Additional Code 3: Not reported

Map ID  
Direction  
Distance  
Elevation

MAP FINDINGS

Site

Database(s)

EDR ID Number  
EPA ID Number

**HOLIDAY CLEANERS (Continued)**

**S113024881**

Additional Code 4: Not reported  
Additional Code 5: Not reported

**DK819 ELAYNE CHOU**  
**NNW 800 CREED RD**  
**1/8-1/4 OAKLAND, CA 94610**  
**0.131 mi.**  
**693 ft. Site 5 of 5 in cluster DK**

**HWTS S121010257**  
**HAZNET N/A**

**Actual:**  
**151 ft.**

**Focus Map:**  
**8**

**HWTS:**  
Name: ELAYNE CHOU  
Address: 800 CREED RD  
Address 2: Not reported  
City,State,Zip: OAKLAND, CA 94610  
EPA ID: CAC002878139  
Inactive Date: 12/17/2016  
Create Date: 09/16/2016  
Last Act Date: Not reported  
Mailing Name: Not reported  
Mailing Address: 800 CREED RD  
Mailing Address 2: Not reported  
Mailing City,State,Zip: OAKLAND, CA 94610  
Owner Name: ELAYNE CHOU  
Owner Address: 800 CREED RD  
Owner Address 2: Not reported  
Owner City,State,Zip: OAKLAND, CA 94610  
Owner Phone: Not reported  
Owner Fax: Not reported  
Contact Name: ELAYNE CHOU  
Contact Address: 800 CREED RD  
Contact Address 2: Not reported  
City,State,Zip: OAKLAND, CA 94610  
Contact Phone: Not reported  
Contact Fax: Not reported  
Facility Status: Inactive  
Facility Type: TEMPORARY  
Category: STATE  
Latitude: -90  
Longitude: 180

Name: ELAYNE CHOU  
Address: 800 CREED RD  
Address 2: Not reported  
City,State,Zip: OAKLAND, CA 94610  
EPA ID: CAC003005324  
Inactive Date: 06/12/2019  
Create Date: 03/13/2019  
Last Act Date: Not reported  
Mailing Name: Not reported  
Mailing Address: 800 CREED RD  
Mailing Address 2: Not reported  
Mailing City,State,Zip: OAKLAND, CA 94610  
Owner Name: ELAYNE CHOU  
Owner Address: 800 CREED RD  
Owner Address 2: Not reported  
Owner City,State,Zip: OAKLAND, CA 94610  
Owner Phone: Not reported  
Owner Fax: Not reported

Map ID  
Direction  
Distance  
Elevation

MAP FINDINGS

Site

Database(s)

EDR ID Number  
EPA ID Number

**ELAYNE CHOU (Continued)**

**S121010257**

Contact Name: ELAYNE CHOU  
Contact Address: 800 CREED RD  
Contact Address 2: Not reported  
City,State,Zip: OAKLAND, CA 94610  
Contact Phone: Not reported  
Contact Fax: Not reported  
Facility Status: Inactive  
Facility Type: TEMPORARY  
Category: STATE  
Latitude: 37.808303  
Longitude: -122.224977

**HAZNET:**

Name: ELAYNE CHOU  
Address: 800 CREED RD  
Address 2: Not reported  
City,State,Zip: OAKLAND, CA 94610  
Contact: ELAYNE CHOU  
Telephone: 5104359773  
Mailing Name: Not reported  
Mailing Address: 800 CREED RD  
  
Year: 2016  
Gepaid: CAC002878139  
TSD EPA ID: CAD981382732  
CA Waste Code: 151 - Asbestos containing waste  
Disposal Method: H132 - Landfill Or Surface Impoundment That Will Be Closed As  
Landfill( To Include On-Site Treatment And/Or Stabilization)  
Tons: 0.23

**DX820 FLETCHER BERKE**  
**NNW 1432 HOLMAN ROAD**  
**1/8-1/4 OAKLAND, CA 94610**  
**0.131 mi.**  
**694 ft. Site 4 of 13 in cluster DX**

**FINDS 1027661875**  
**N/A**

**Actual:** FINDS:  
**177 ft.** Registry ID: 110071385286

**Focus Map:**  
**8** [Click Here for FRS Facility Detail Report:](#)

**Environmental Interest/Information System:**

The Resource Conservation and Recovery Act Information System (RCRAInfo) is EPA's comprehensive information system in support of the Resource Conservation and Recovery Act (RCRA) of 1976 and the Hazardous and Solid Waste Amendments (HSWA) of 1984. It tracks many types of information about generators, transporters, treaters, storers, and disposers of hazardous waste.

[Click this hyperlink](#) while viewing on your computer to access additional FINDS: detail in the EDR Site Report.

MAP FINDINGS

Map ID  
Direction  
Distance  
Elevation

Site

Database(s)

EDR ID Number  
EPA ID Number

**DX821**     **FLETCHER BERKE**  
**NNW**       **1432 HOLMAN ROAD**  
**1/8-1/4**    **OAKLAND, CA 94610**  
**0.131 mi.**  
**694 ft.**     **Site 5 of 13 in cluster DX**

**HWTS**    **S129471328**  
              **N/A**

**Actual:**         HWTS:  
**177 ft.**            Name:                     FLETCHER BERKE  
**Focus Map:**    Address:                 1432 HOLMAN ROAD  
**8**                    Address 2:                Not reported  
                         City,State,Zip:         OAKLAND, CA 94610  
                         EPA ID:                    CAC003203362  
                         Inactive Date:         02/08/2023  
                         Create Date:            11/09/2022  
                         Last Act Date:         02/09/2023  
                         Mailing Name:         Not reported  
                         Mailing Address:       1432 HOLMAN ROAD  
                         Mailing Address 2:    Not reported  
                         Mailing City,State,Zip: OAKLAND, CA  
                         Owner Name:            FLETCHER BERKE  
                         Owner Address:        1432 HOLMAN ROAD  
                         Owner Address 2:     Not reported  
                         Owner City,State,Zip: OAKLAND, CA 94610  
                         Owner Phone:          5108460138  
                         Owner Fax:              Not reported  
                         Contact Name:         FLETCHER BERKE  
                         Contact Address:       1432 HOLMAN ROAD  
                         Contact Address 2:    Not reported  
                         City,State,Zip:        OAKLAND, CA 94610  
                         Contact Phone:         5108460138  
                         Contact Fax:            Not reported  
                         Facility Status:        Not reported  
                         Facility Type:          Not reported  
                         Category:                Not reported  
                         Latitude:                 Not reported  
                         Longitude:                Not reported

**DX822**     **FLETCHER BERKE**  
**NNW**       **1432 HOLMAN ROAD**  
**1/8-1/4**    **OAKLAND, CA 94610**  
**0.131 mi.**  
**694 ft.**     **Site 6 of 13 in cluster DX**

**RCRA NonGen / NLR**    **1027464657**  
                                      **CAC003203362**

**Actual:**         RCRA Listings:  
**177 ft.**            Date Form Received by Agency:         20221109  
**Focus Map:**    Handler Name:                             Fletcher Berke  
**8**                    Handler Address:                           1432 HOLMAN ROAD  
                         Handler City,State,Zip:                 OAKLAND, CA 94610  
                         EPA ID:                                        CAC003203362  
                         Contact Name:                             FLETCHER BERKE  
                         Contact Address:                           1432 HOLMAN ROAD  
                         Contact City,State,Zip:                 OAKLAND, CA 94610  
                         Contact Telephone:                       510-846-0138  
                         Contact Fax:                                 Not reported  
                         Contact Email:                             GISELLE.ESPIRITU@SYNERGYCOMPANIES.ORG  
                         Contact Title:                               Not reported  
                         EPA Region:                                09  
                         Land Type:                                  Not reported  
                         Federal Waste Generator Description: Not a generator, verified  
                         Non-Notifier:                                Not reported

Map ID  
 Direction  
 Distance  
 Elevation

MAP FINDINGS

Site

Database(s)

EDR ID Number  
 EPA ID Number

**FLETCHER BERKE (Continued)**

**1027464657**

Biennial Report Cycle:	Not reported
Accessibility:	Not reported
Active Site Indicator:	Not reported
State District Owner:	Not reported
State District:	Not reported
Mailing Address:	1432 HOLMAN ROAD
Mailing City, State, Zip:	OAKLAND, CA 94610
Owner Name:	Fletcher Berke
Owner Type:	Other
Operator Name:	Fletcher Berke
Operator Type:	Other
Short-Term Generator Activity:	No
Importer Activity:	No
Mixed Waste Generator:	No
Transporter Activity:	No
Transfer Facility Activity:	No
Recycler Activity with Storage:	No
Small Quantity On-Site Burner Exemption:	No
Smelting Melting and Refining Furnace Exemption:	No
Underground Injection Control:	No
Off-Site Waste Receipt:	No
Universal Waste Indicator:	No
Universal Waste Destination Facility:	No
Federal Universal Waste:	No
Active Site State-Reg Handler:	---
Federal Facility Indicator:	Not reported
Hazardous Secondary Material Indicator:	N
Sub-Part K Indicator:	Not reported
2018 GPRA Permit Baseline:	Not on the Baseline
2018 GPRA Renewals Baseline:	Not on the Baseline
202 GPRA Corrective Action Baseline:	No
Subject to Corrective Action Universe:	No
Non-TSDFs Where RCRA CA has Been Imposed Universe:	No
Corrective Action Priority Ranking:	No NCAPS ranking
Environmental Control Indicator:	No
Institutional Control Indicator:	No
Human Exposure Controls Indicator:	N/A
Groundwater Controls Indicator:	N/A
Significant Non-Complier Universe:	No
Unaddressed Significant Non-Complier Universe:	No
Addressed Significant Non-Complier Universe:	No
Significant Non-Complier With a Compliance Schedule Universe:	No
Financial Assurance Required:	Not reported
Handler Date of Last Change:	20221109
Recognized Trader-Importer:	No
Recognized Trader-Exporter:	No
Importer of Spent Lead Acid Batteries:	No
Exporter of Spent Lead Acid Batteries:	No
Recycler Activity Without Storage:	No
Manifest Broker:	No
Sub-Part P Indicator:	No

Handler - Owner Operator:	
Owner/Operator Indicator:	Owner
Owner/Operator Name: FLETCHER BERKE	
Legal Status:	Other

Map ID  
Direction  
Distance  
Elevation

MAP FINDINGS

Site

Database(s)

EDR ID Number  
EPA ID Number

**FLETCHER BERKE (Continued)**

**1027464657**

Date Became Current: Not reported  
Date Ended Current: Not reported  
Owner/Operator Address: 1432 HOLMAN ROAD  
Owner/Operator City,State,Zip: OAKLAND, CA 94610  
Owner/Operator Telephone: 510-846-0138  
Owner/Operator Telephone Ext: Not reported  
Owner/Operator Fax: Not reported  
Owner/Operator Email: Not reported

Owner/Operator Indicator: Operator  
Owner/Operator Name: FLETCHER BERKE  
Legal Status: Other  
Date Became Current: Not reported  
Date Ended Current: Not reported  
Owner/Operator Address: 1432 HOLMAN ROAD  
Owner/Operator City,State,Zip: OAKLAND, CA 94610  
Owner/Operator Telephone: 510-846-0138  
Owner/Operator Telephone Ext: Not reported  
Owner/Operator Fax: Not reported  
Owner/Operator Email: Not reported

Historic Generators:  
Receive Date: 20221109  
Handler Name: FLETCHER BERKE  
Federal Waste Generator Description: Not a generator, verified  
State District Owner: Not reported  
Large Quantity Handler of Universal Waste: No  
Recognized Trader Importer: No  
Recognized Trader Exporter: No  
Spent Lead Acid Battery Importer: No  
Spent Lead Acid Battery Exporter: No  
Current Record: Yes  
Non Storage Recycler Activity: No  
Electronic Manifest Broker: No

List of NAICS Codes and Descriptions:  
NAICS Code: 56299  
NAICS Description: ALL OTHER WASTE MANAGEMENT SERVICES

Facility Has Received Notices of Violations:  
Violations: No Violations Found

Evaluation Action Summary:  
Evaluations: No Evaluations Found



MAP FINDINGS

Map ID  
 Direction  
 Distance  
 Elevation

Site

Database(s)

EDR ID Number  
 EPA ID Number

**DX823**     **FLETCHER BERKE**  
**NNW**       **1432 HOLMAN ROAD**  
**1/8-1/4**     **OAKLAND, CA 94610**  
**0.131 mi.**  
**694 ft.**       **Site 7 of 13 in cluster DX**

**ECHO**     **1027597706**  
**N/A**

**Actual:**         **ECHO:**  
**177 ft.**            Envid:                    1027597706  
**Focus Map:**     Registry ID:            110071385286  
**8**                    DFR URL:              <http://echo.epa.gov/detailed-facility-report?fid=110071385286>  
                           Name:                    FLETCHER BERKE  
                           Address:                1432 HOLMAN ROAD  
                           City,State,Zip:        OAKLAND, CA 94610

**EC824**     **1X WILLIAM OWEN**  
**NNW**       **161 ESTATE DRIVE**  
**1/8-1/4**     **PIEDMONT, CA 94611**  
**0.132 mi.**  
**695 ft.**       **Site 1 of 5 in cluster EC**

**HWTS**     **S123745191**  
**HAZNET**     **N/A**

**Actual:**         **HWTS:**  
**505 ft.**            Name:                    1X WILLIAM OWEN  
**Focus Map:**     Address:                161 ESTATE DRIVE  
**9**                    Address 2:              Not reported  
                           City,State,Zip:        PIEDMONT, CA 94611  
                           EPA ID:                CAC000697280  
                           Inactive Date:        10/25/2000  
                           Create Date:          11/10/1992  
                           Last Act Date:        Not reported  
                           Mailing Name:        Not reported  
                           Mailing Address:     161 ESTATE DRIVE  
                           Mailing Address 2:   Not reported  
                           Mailing City,State,Zip: PIEDMONT, CA 946110000  
                           Owner Name:           WILLIAM OWEN  
                           Owner Address:        Not reported  
                           Owner Address 2:     Not reported  
                           Owner City,State,Zip: Not reported  
                           Owner Phone:         Not reported  
                           Owner Fax:            Not reported  
                           Contact Name:         WILLIAM OWEN/OWNER  
                           Contact Address:      Not reported  
                           Contact Address 2:    Not reported  
                           City,State,Zip:        Not reported  
                           Contact Phone:        Not reported  
                           Contact Fax:           Not reported  
                           Facility Status:        Inactive  
                           Facility Type:          TEMPORARY  
                           Category:              STATE  
                           Latitude:                37.816906  
                           Longitude:              -122.213545

**HAZNET:**  
 Name:                    1X WILLIAM OWEN  
 Address:                161 ESTATE DRIVE  
 Address 2:              Not reported  
 City,State,Zip:        PIEDMONT, CA 946110000  
 Contact:                WILLIAM OWEN/OWNER  
 Telephone:             5103394000  
 Mailing Name:         Not reported

Map ID  
Direction  
Distance  
Elevation

MAP FINDINGS

Site

Database(s)

EDR ID Number  
EPA ID Number

**1X WILLIAM OWEN (Continued)**

**S123745191**

Mailing Address: 161 ESTATE DRIVE

Year: 1992  
Gepaid: CAC000697280  
TSD EPA ID: CAD004771168  
CA Waste Code: 512 - Other empty containers 30 gallons or more  
Disposal Method: R01 - Recycler  
Tons: 0.25

Year: 1992  
Gepaid: CAC000697280  
TSD EPA ID: CAD004771168  
CA Waste Code: 134 - Aqueous solution with total organic residues less than 10 percent  
Disposal Method: R01 - Recycler  
Tons: 0.2293

**CV825  
NNW  
1/8-1/4  
0.132 mi.  
696 ft.**

**TIM ROBERTS  
1106 GLENDORA AVENUE  
OAKLAND, CA 94602  
Site 6 of 8 in cluster CV**

**FINDS 1028088467  
ECHO N/A**

**Actual:  
292 ft.**

FINDS:  
Registry ID: 110071459548

**Focus Map:  
9**

Click Here for FRS Facility Detail Report:

Environmental Interest/Information System:

The Resource Conservation and Recovery Act Information System (RCRAInfo) is EPA's comprehensive information system in support of the Resource Conservation and Recovery Act (RCRA) of 1976 and the Hazardous and Solid Waste Amendments (HSWA) of 1984. It tracks many types of information about generators, transporters, treaters, storers, and disposers of hazardous waste.

Click this hyperlink while viewing on your computer to access additional FINDS: detail in the EDR Site Report.

ECHO:

Envid: 1028088467  
Registry ID: 110071459548  
DFR URL: <http://echo.epa.gov/detailed-facility-report?fid=110071459548>  
Name: TIM ROBERTS  
Address: 1106 GLENDORA AVENUE  
City,State,Zip: OAKLAND, CA 94602

Map ID  
 Direction  
 Distance  
 Elevation

MAP FINDINGS

Site

Database(s)

EDR ID Number  
 EPA ID Number

**CV826**  
**NNW**  
**1/8-1/4**  
**0.132 mi.**  
**696 ft.**

**TIM ROBERTS**  
**1106 GLENDORA AVENUE**  
**OAKLAND, CA 94602**  
**Site 7 of 8 in cluster CV**

**RCRA NonGen / NLR**    **1027699152**  
**CAC003242185**

**Actual:**  
**292 ft.**

RCRA Listings:

**Focus Map:**  
**9**

Date Form Received by Agency:	20230717
Handler Name:	Tim Roberts
Handler Address:	1106 GLENDORA AVENUE
Handler City,State,Zip:	OAKLAND, CA 94602
EPA ID:	CAC003242185
Contact Name:	TIM ROBERTS
Contact Address:	1106 GLENDORA AVENUE
Contact City,State,Zip:	OAKLAND, CA 94602
Contact Telephone:	510-409-4157
Contact Fax:	Not reported
Contact Email:	GISELLE.ESPIRITU@SYNERGYCOMPANIES.COM
Contact Title:	Not reported
EPA Region:	09
Land Type:	Not reported
Federal Waste Generator Description:	Not a generator, verified
Non-Notifier:	Not reported
Biennial Report Cycle:	Not reported
Accessibility:	Not reported
Active Site Indicator:	Not reported
State District Owner:	Not reported
State District:	Not reported
Mailing Address:	1106 GLENDORA AVENUE
Mailing City,State,Zip:	OAKLAND, CA 94602
Owner Name:	Tim Roberts
Owner Type:	Other
Operator Name:	Tim Roberts
Operator Type:	Other
Short-Term Generator Activity:	No
Importer Activity:	No
Mixed Waste Generator:	No
Transporter Activity:	No
Transfer Facility Activity:	No
Recycler Activity with Storage:	No
Small Quantity On-Site Burner Exemption:	No
Smelting Melting and Refining Furnace Exemption:	No
Underground Injection Control:	No
Off-Site Waste Receipt:	No
Universal Waste Indicator:	No
Universal Waste Destination Facility:	No
Federal Universal Waste:	No
Active Site State-Reg Handler:	---
Federal Facility Indicator:	Not reported
Hazardous Secondary Material Indicator:	N
Sub-Part K Indicator:	Not reported
2018 GPRC Permit Baseline:	Not on the Baseline
2018 GPRC Renewals Baseline:	Not on the Baseline
202 GPRC Corrective Action Baseline:	No
Subject to Corrective Action Universe:	No
Non-TSDFs Where RCRA CA has Been Imposed Universe:	No
Corrective Action Priority Ranking:	No NCAPS ranking
Environmental Control Indicator:	No
Institutional Control Indicator:	No

Map ID  
Direction  
Distance  
Elevation

MAP FINDINGS

Site

Database(s)

EDR ID Number  
EPA ID Number

**TIM ROBERTS (Continued)**

**1027699152**

Human Exposure Controls Indicator: N/A  
Groundwater Controls Indicator: N/A  
Significant Non-Complier Universe: No  
Unaddressed Significant Non-Complier Universe: No  
Addressed Significant Non-Complier Universe: No  
Significant Non-Complier With a Compliance Schedule Universe: No  
Financial Assurance Required: Not reported  
Handler Date of Last Change: 20230719  
Recognized Trader-Importer: No  
Recognized Trader-Exporter: No  
Importer of Spent Lead Acid Batteries: No  
Exporter of Spent Lead Acid Batteries: No  
Recycler Activity Without Storage: No  
Manifest Broker: No  
Sub-Part P Indicator: No

Handler - Owner Operator:

Owner/Operator Indicator: Operator  
Owner/Operator Name: TIM ROBERTS  
Legal Status: Other  
Date Became Current: Not reported  
Date Ended Current: Not reported  
Owner/Operator Address: 1106 GLENDORA AVENUE  
Owner/Operator City,State,Zip: OAKLAND, CA 94602  
Owner/Operator Telephone: 510-409-4157  
Owner/Operator Telephone Ext: Not reported  
Owner/Operator Fax: Not reported  
Owner/Operator Email: Not reported

Owner/Operator Indicator: Owner  
Owner/Operator Name: TIM ROBERTS  
Legal Status: Other  
Date Became Current: Not reported  
Date Ended Current: Not reported  
Owner/Operator Address: 1106 GLENDORA AVENUE  
Owner/Operator City,State,Zip: OAKLAND, CA 94602  
Owner/Operator Telephone: 510-409-4157  
Owner/Operator Telephone Ext: Not reported  
Owner/Operator Fax: Not reported  
Owner/Operator Email: Not reported

Historic Generators:

Receive Date: 20230717  
Handler Name: TIM ROBERTS  
Federal Waste Generator Description: Not a generator, verified  
State District Owner: Not reported  
Large Quantity Handler of Universal Waste: No  
Recognized Trader Importer: No  
Recognized Trader Exporter: No  
Spent Lead Acid Battery Importer: No  
Spent Lead Acid Battery Exporter: No  
Current Record: Yes  
Non Storage Recycler Activity: No  
Electronic Manifest Broker: No

Map ID  
Direction  
Distance  
Elevation

MAP FINDINGS

Site

Database(s)

EDR ID Number  
EPA ID Number

**TIM ROBERTS (Continued)**

**1027699152**

List of NAICS Codes and Descriptions:

NAICS Code: 56299  
NAICS Description: ALL OTHER WASTE MANAGEMENT SERVICES

Facility Has Received Notices of Violations:

Violations: No Violations Found

Evaluation Action Summary:

Evaluations: No Evaluations Found

**CV827  
NNW  
1/8-1/4  
0.132 mi.  
696 ft.**

**TIM ROBERTS  
1106 GLENDORA AVENUE  
OAKLAND, CA 94602  
Site 8 of 8 in cluster CV**

**HWTS S130485389  
N/A**

**Actual:  
292 ft.**

**Focus Map:  
9**

**HWTS:**  
Name: TIM ROBERTS  
Address: 1106 GLENDORA AVENUE  
Address 2: Not reported  
City,State,Zip: OAKLAND, CA 94602  
EPA ID: CAC003242185  
Inactive Date: Not reported  
Create Date: 07/17/2023  
Last Act Date: 07/17/2023  
Mailing Name: Not reported  
Mailing Address: 1106 GLENDORA AVENUE  
Mailing Address 2: Not reported  
Mailing City,State,Zip: OAKLAND, CA  
Owner Name: TIM ROBERTS  
Owner Address: 1106 GLENDORA AVENUE  
Owner Address 2: Not reported  
Owner City,State,Zip: OAKLAND, CA 94602  
Owner Phone: 5104094157  
Owner Fax: Not reported  
Contact Name: TIM ROBERTS  
Contact Address: 1106 GLENDORA AVENUE  
Contact Address 2: Not reported  
City,State,Zip: OAKLAND, CA 94602  
Contact Phone: 5104094157  
Contact Fax: Not reported  
Facility Status: Not reported  
Facility Type: Not reported  
Category: Not reported  
Latitude: Not reported  
Longitude: Not reported

MAP FINDINGS

Map ID  
Direction  
Distance  
Elevation

Site

Database(s)

EDR ID Number  
EPA ID Number

**ED828**  
**SE**  
**1/8-1/4**  
**0.133 mi.**  
**700 ft.**

**WADE WOODFILL**  
**1382 EL CENTRO AVE**  
**OAKLAND, CA 94602**  
**Site 1 of 8 in cluster ED**

**FINDS** **1024611010**  
**ECHO** **N/A**

**Actual:**  
**235 ft.**

**FINDS:**  
Registry ID: 110070399397

**Focus Map:**  
**9**

Click Here for FRS Facility Detail Report:

Environmental Interest/Information System:

The Resource Conservation and Recovery Act Information System (RCRAInfo) is EPA's comprehensive information system in support of the Resource Conservation and Recovery Act (RCRA) of 1976 and the Hazardous and Solid Waste Amendments (HSWA) of 1984. It tracks many types of information about generators, transporters, treaters, storers, and disposers of hazardous waste.

Click this hyperlink while viewing on your computer to access additional FINDS: detail in the EDR Site Report.

**ECHO:**

Envid: 1024611010  
Registry ID: 110070399397  
DFR URL: <http://echo.epa.gov/detailed-facility-report?fid=110070399397>  
Name: WADE WOODFILL  
Address: 1382 EL CENTRO AVE  
City,State,Zip: OAKLAND, CA 94602

**ED829**  
**SE**  
**1/8-1/4**  
**0.133 mi.**  
**700 ft.**

**WADE WOODFILL**  
**1382 EL CENTRO AVE**  
**OAKLAND, CA 94602**  
**Site 2 of 8 in cluster ED**

**HWTS** **S124684349**  
**N/A**

**Actual:**  
**235 ft.**

**HWTS:**  
Name: WADE WOODFILL  
Address: 1382 EL CENTRO AVE  
Address 2: Not reported  
City,State,Zip: OAKLAND, CA 94602  
EPA ID: CAC002965439  
Inactive Date: 09/06/2018  
Create Date: 06/07/2018  
Last Act Date: Not reported  
Mailing Name: Not reported  
Mailing Address: 1382 EL CENTRO AVE  
Mailing Address 2: Not reported  
Mailing City,State,Zip: OAKLAND, CA 94602  
Owner Name: WADE WOODFILL  
Owner Address: 1382 EL CENTRO AVE  
Owner Address 2: Not reported  
Owner City,State,Zip: OAKLAND, CA 94602  
Owner Phone: Not reported  
Owner Fax: Not reported  
Contact Name: WADE WOODFILL  
Contact Address: 1382 EL CENTRO AVE  
Contact Address 2: Not reported  
City,State,Zip: OAKLAND, CA 94602  
Contact Phone: Not reported  
Contact Fax: Not reported

**Focus Map:**  
**9**

Map ID  
Direction  
Distance  
Elevation

MAP FINDINGS

Site

Database(s)

EDR ID Number  
EPA ID Number

**WADE WOODFILL (Continued)**

**S124684349**

Facility Status: Inactive  
Facility Type: TEMPORARY  
Category: STATE  
Latitude: 37.807695  
Longitude: -122.216265

**ED830  
SE  
1/8-1/4  
0.133 mi.  
700 ft.**

**WADE WOODFILL  
1382 EL CENTRO AVE  
OAKLAND, CA 94602**

**HWTS S124684328  
HAZNET N/A**

**Site 3 of 8 in cluster ED**

**Actual:  
235 ft.**

**HWTS:**

**Focus Map:  
9**

Name: WADE WOODFILL  
Address: 1382 EL CENTRO AVE  
Address 2: Not reported  
City,State,Zip: OAKLAND, CA 94602  
EPA ID: CAC002965418  
Inactive Date: 09/06/2018  
Create Date: 06/07/2018  
Last Act Date: Not reported  
Mailing Name: Not reported  
Mailing Address: 1382 EL CENTRO AVE  
Mailing Address 2: Not reported  
Mailing City,State,Zip: OAKLAND, CA 94602  
Owner Name: WADE WOODFILL  
Owner Address: 1382 EL CENTRO AVE  
Owner Address 2: Not reported  
Owner City,State,Zip: OAKLAND, CA 94602  
Owner Phone: Not reported  
Owner Fax: Not reported  
Contact Name: WADE WOODFILL  
Contact Address: 1382 EL CENTRO AVE  
Contact Address 2: Not reported  
City,State,Zip: OAKLAND, CA 94602  
Contact Phone: Not reported  
Contact Fax: Not reported  
Facility Status: Inactive  
Facility Type: TEMPORARY  
Category: STATE  
Latitude: 37.807695  
Longitude: -122.216265

**HAZNET:**

Name: WADE WOODFILL  
Address: 1382 EL CENTRO AVE  
Address 2: Not reported  
City,State,Zip: OAKLAND, CA 94602  
Contact: WADE WOODFILL  
Telephone: 5104092846  
Mailing Name: Not reported  
Mailing Address: 1382 EL CENTRO AVE

Year: 2018  
Gepaid: CAC002965439  
TSD EPA ID: CAD981382732  
CA Waste Code: 151 - Asbestos containing waste

Map ID  
Direction  
Distance  
Elevation

MAP FINDINGS

Site

Database(s)

EDR ID Number  
EPA ID Number

**WADE WOODFILL (Continued)**

**S124684328**

Disposal Method: H132 - Landfill Or Surface Impoundment That Will Be Closed As  
Landfill( To Include On-Site Treatment And/Or Stabilization)  
Tons: 0.23000

Detail Two:

Year: 2018  
EM Manifest ID: 018060727JJK20180608\_D\_1  
Shipment Date: 6/8/2018  
Receipt Date: 6/18/2018  
Manifest Number: 018060727JJK  
Generator EPA ID: CAC002965439  
Name: WADE WOODFILL SR73855  
Address: Not reported  
Address 2: Not reported  
City: Not reported  
Zip: Not reported  
Telephone: Not reported  
Contact: Not reported  
Contact Telephone: Not reported  
Transporter 1 EPA ID: CAL000291177  
Transporter 1 Emergency Number: Not reported  
Transporter 2 EPA ID: CAR000037283  
Transporter 2 Emergency Number: Not reported  
TSDf EPA ID: CAD981382732  
TSDf Name: ALTAMONT LANDFILL  
TSDf Address 1: Not reported  
TSDf Address 2: Not reported  
TSDf City: Not reported  
TSDf Zip: Not reported  
TSDf Telephone: Not reported

State:

Year: 2018  
EM Manifest ID: 018060727JJK20180608\_D\_1  
Generator EPA ID: CAC002965439  
Shipment Date: 2018-06-08  
Manifest Number: 018060727JJK  
Line Number: 1  
Method Code: H132  
Quantity Tons: 0.23000  
Quantity Waste: 1.000000  
Quantity Unit: Y  
Number of Containers: 12  
Type of Container: NULL  
Quantity Type: NULL  
State Code: 151



Map ID  
 Direction  
 Distance  
 Elevation

MAP FINDINGS

Site

Database(s)

EDR ID Number  
 EPA ID Number

**ED831 WADE WOODFILL RCRA NonGen / NLR 1024745668**  
**SE 1382 EL CENTRO AVE CAC002965439**  
**1/8-1/4 OAKLAND, CA 94602**  
**0.133 mi.**  
**700 ft. Site 4 of 8 in cluster ED**

<b>Actual:</b> <b>235 ft.</b>	RCRA Listings:	20180607
<b>Focus Map:</b> <b>9</b>	Date Form Received by Agency:	Wade Woodfill
	Handler Name:	1382 EL CENTRO AVE
	Handler Address:	OAKLAND, CA 94602
	Handler City,State,Zip:	CAC002965439
	EPA ID:	WADE WOODFILL
	Contact Name:	1382 EL CENTRO AVE
	Contact Address:	OAKLAND, CA 94602
	Contact City,State,Zip:	510-409-2846
	Contact Telephone:	Not reported
	Contact Fax:	ELIZABETH.GARCIA@SYNERGYCOMPANIES.ORG
	Contact Email:	Not reported
	Contact Title:	09
	EPA Region:	Not reported
	Land Type:	Not a generator, verified
	Federal Waste Generator Description:	Not reported
	Non-Notifier:	Not reported
	Biennial Report Cycle:	Not reported
	Accessibility:	Not reported
	Active Site Indicator:	Handler Activities
	State District Owner:	Not reported
	State District:	Not reported
	Mailing Address:	1382 EL CENTRO AVE
	Mailing City,State,Zip:	OAKLAND, CA 94602
	Owner Name:	Wade Woodfill
	Owner Type:	Other
	Operator Name:	Wade Woodfill
	Operator Type:	Other
	Short-Term Generator Activity:	No
	Importer Activity:	No
	Mixed Waste Generator:	No
	Transporter Activity:	No
	Transfer Facility Activity:	No
	Recycler Activity with Storage:	No
	Small Quantity On-Site Burner Exemption:	No
	Smelting Melting and Refining Furnace Exemption:	No
	Underground Injection Control:	No
	Off-Site Waste Receipt:	No
	Universal Waste Indicator:	Yes
	Universal Waste Destination Facility:	Yes
	Federal Universal Waste:	No
	Active Site State-Reg Handler:	---
	Federal Facility Indicator:	Not reported
	Hazardous Secondary Material Indicator:	N
	Sub-Part K Indicator:	Not reported
	2018 GPRC Permit Baseline:	Not on the Baseline
	2018 GPRC Renewals Baseline:	Not on the Baseline
	202 GPRC Corrective Action Baseline:	No
	Subject to Corrective Action Universe:	No
	Non-TSDFs Where RCRA CA has Been Imposed Universe:	No
	Corrective Action Priority Ranking:	No NCAPS ranking
	Environmental Control Indicator:	No
	Institutional Control Indicator:	No

Map ID  
Direction  
Distance  
Elevation

MAP FINDINGS

Site

Database(s)

EDR ID Number  
EPA ID Number

**WADE WOODFILL (Continued)**

**1024745668**

Human Exposure Controls Indicator: N/A  
Groundwater Controls Indicator: N/A  
Significant Non-Complier Universe: No  
Unaddressed Significant Non-Complier Universe: No  
Addressed Significant Non-Complier Universe: No  
Significant Non-Complier With a Compliance Schedule Universe: No  
Financial Assurance Required: Not reported  
Handler Date of Last Change: 20180831  
Recognized Trader-Importer: No  
Recognized Trader-Exporter: No  
Importer of Spent Lead Acid Batteries: No  
Exporter of Spent Lead Acid Batteries: No  
Recycler Activity Without Storage: No  
Manifest Broker: No  
Sub-Part P Indicator: No

Handler - Owner Operator:

Owner/Operator Indicator: Operator  
Owner/Operator Name: WADE WOODFILL  
Legal Status: Other  
Date Became Current: Not reported  
Date Ended Current: Not reported  
Owner/Operator Address: 1382 EL CENTRO AVE  
Owner/Operator City,State,Zip: OAKLAND, CA 94602  
Owner/Operator Telephone: 510-409-2846  
Owner/Operator Telephone Ext: Not reported  
Owner/Operator Fax: Not reported  
Owner/Operator Email: Not reported

Owner/Operator Indicator: Owner  
Owner/Operator Name: WADE WOODFILL  
Legal Status: Other  
Date Became Current: Not reported  
Date Ended Current: Not reported  
Owner/Operator Address: 1382 EL CENTRO AVE  
Owner/Operator City,State,Zip: OAKLAND, CA 94602  
Owner/Operator Telephone: 510-409-2846  
Owner/Operator Telephone Ext: Not reported  
Owner/Operator Fax: Not reported  
Owner/Operator Email: Not reported

Historic Generators:

Receive Date: 20180607  
Handler Name: WADE WOODFILL  
Federal Waste Generator Description: Not a generator, verified  
State District Owner: Not reported  
Large Quantity Handler of Universal Waste: No  
Recognized Trader Importer: No  
Recognized Trader Exporter: No  
Spent Lead Acid Battery Importer: No  
Spent Lead Acid Battery Exporter: No  
Current Record: Yes  
Non Storage Recycler Activity: Not reported  
Electronic Manifest Broker: Not reported

Map ID  
 Direction  
 Distance  
 Elevation

MAP FINDINGS

Site

Database(s)

EDR ID Number  
 EPA ID Number

**WADE WOODFILL (Continued)**

**1024745668**

List of NAICS Codes and Descriptions:

NAICS Code: 56299  
 NAICS Description: ALL OTHER WASTE MANAGEMENT SERVICES

Facility Has Received Notices of Violations:

Violations: No Violations Found

Evaluation Action Summary:

Evaluations: No Evaluations Found

**ED832**  
**SE**  
**1/8-1/4**  
**0.133 mi.**  
**700 ft.**

**WADE WOODFILL**  
**1382 EL CENTRO AVE**  
**OAKLAND, CA 94602**  
**Site 5 of 8 in cluster ED**

**RCRA NonGen / NLR**

**1024745647**  
**CAC002965418**

**Actual:**  
**235 ft.**  
**Focus Map:**  
**9**

RCRA Listings:	
Date Form Received by Agency:	20180607
Handler Name:	Wade Woodfill
Handler Address:	1382 EL CENTRO AVE
Handler City,State,Zip:	OAKLAND, CA 94602
EPA ID:	CAC002965418
Contact Name:	WADE WOODFILL
Contact Address:	1382 EL CENTRO AVE
Contact City,State,Zip:	OAKLAND, CA 94602
Contact Telephone:	510-409-2846
Contact Fax:	Not reported
Contact Email:	ELIZABETH.GARCIA@SYNERGYCOMPANIES.ORG
Contact Title:	Not reported
EPA Region:	09
Land Type:	Not reported
Federal Waste Generator Description:	Not a generator, verified
Non-Notifier:	Not reported
Biennial Report Cycle:	Not reported
Accessibility:	Not reported
Active Site Indicator:	Handler Activities
State District Owner:	Not reported
State District:	Not reported
Mailing Address:	1382 EL CENTRO AVE
Mailing City,State,Zip:	OAKLAND, CA 94602
Owner Name:	Wade Woodfill
Owner Type:	Other
Operator Name:	Wade Woodfill
Operator Type:	Other
Short-Term Generator Activity:	No
Importer Activity:	No
Mixed Waste Generator:	No
Transporter Activity:	No
Transfer Facility Activity:	No
Recycler Activity with Storage:	No
Small Quantity On-Site Burner Exemption:	No
Smelting Melting and Refining Furnace Exemption:	No
Underground Injection Control:	No
Off-Site Waste Receipt:	No
Universal Waste Indicator:	Yes

Map ID  
 Direction  
 Distance  
 Elevation

MAP FINDINGS

Site

Database(s)

EDR ID Number  
 EPA ID Number

**WADE WOODFILL (Continued)**

**1024745647**

Universal Waste Destination Facility:	Yes
Federal Universal Waste:	No
Active Site State-Reg Handler:	---
Federal Facility Indicator:	Not reported
Hazardous Secondary Material Indicator:	N
Sub-Part K Indicator:	Not reported
2018 GPRA Permit Baseline:	Not on the Baseline
2018 GPRA Renewals Baseline:	Not on the Baseline
202 GPRA Corrective Action Baseline:	No
Subject to Corrective Action Universe:	No
Non-TSDFs Where RCRA CA has Been Imposed Universe:	No
Corrective Action Priority Ranking:	No NCAPS ranking
Environmental Control Indicator:	No
Institutional Control Indicator:	No
Human Exposure Controls Indicator:	N/A
Groundwater Controls Indicator:	N/A
Significant Non-Complier Universe:	No
Unaddressed Significant Non-Complier Universe:	No
Addressed Significant Non-Complier Universe:	No
Significant Non-Complier With a Compliance Schedule Universe:	No
Financial Assurance Required:	Not reported
Handler Date of Last Change:	20180831
Recognized Trader-Importer:	No
Recognized Trader-Exporter:	No
Importer of Spent Lead Acid Batteries:	No
Exporter of Spent Lead Acid Batteries:	No
Recycler Activity Without Storage:	No
Manifest Broker:	No
Sub-Part P Indicator:	No

**Handler - Owner Operator:**

Owner/Operator Indicator:	Operator
Owner/Operator Name: WADE WOODFILL	
Legal Status:	Other
Date Became Current:	Not reported
Date Ended Current:	Not reported
Owner/Operator Address:	1382 EL CENTRO AVE
Owner/Operator City,State,Zip:	OAKLAND, CA 94602
Owner/Operator Telephone:	510-409-2846
Owner/Operator Telephone Ext:	Not reported
Owner/Operator Fax:	Not reported
Owner/Operator Email:	Not reported

Owner/Operator Indicator:	Owner
Owner/Operator Name: WADE WOODFILL	
Legal Status:	Other
Date Became Current:	Not reported
Date Ended Current:	Not reported
Owner/Operator Address:	1382 EL CENTRO AVE
Owner/Operator City,State,Zip:	OAKLAND, CA 94602
Owner/Operator Telephone:	510-409-2846
Owner/Operator Telephone Ext:	Not reported
Owner/Operator Fax:	Not reported
Owner/Operator Email:	Not reported

Map ID  
 Direction  
 Distance  
 Elevation

MAP FINDINGS

Site

Database(s)

EDR ID Number  
 EPA ID Number

**WADE WOODFILL (Continued)**

**1024745647**

Historic Generators:

Receive Date:	20180607
Handler Name:	WADE WOODFILL
Federal Waste Generator Description:	Not a generator, verified
State District Owner:	Not reported
Large Quantity Handler of Universal Waste:	No
Recognized Trader Importer:	No
Recognized Trader Exporter:	No
Spent Lead Acid Battery Importer:	No
Spent Lead Acid Battery Exporter:	No
Current Record:	Yes
Non Storage Recycler Activity:	Not reported
Electronic Manifest Broker:	Not reported

List of NAICS Codes and Descriptions:

NAICS Code:	56299
NAICS Description:	ALL OTHER WASTE MANAGEMENT SERVICES

Facility Has Received Notices of Violations:

Violations:	No Violations Found
-------------	---------------------

Evaluation Action Summary:

Evaluations:	No Evaluations Found
--------------	----------------------

**EE833**  
**NNE**  
 1/8-1/4  
 0.133 mi.  
 700 ft.

**GEORGE NIKOLAIEFF**  
**1255 TRESTLE GLEN RD**  
**OAKLAND, CA 94610**  
 Site 1 of 4 in cluster EE

**HWTS S124650158**  
**N/A**

**Actual:**  
**95 ft.**

**Focus Map:**  
**8**

<b>HWTS:</b>	
Name:	GEORGE NIKOLAIEFF
Address:	1255 TRESTLE GLEN RD
Address 2:	Not reported
City,State,Zip:	OAKLAND, CA 94610
EPA ID:	CAC002898549
Inactive Date:	08/04/2017
Create Date:	02/22/2017
Last Act Date:	Not reported
Mailing Name:	Not reported
Mailing Address:	1255 TRESTLE GLEN RD
Mailing Address 2:	Not reported
Mailing City,State,Zip:	OAKLAND, CA 94610
Owner Name:	GEORGE NIKOLAIEFF
Owner Address:	1255 TRESTLE GLEN RD
Owner Address 2:	Not reported
Owner City,State,Zip:	OAKLAND, CA 94610
Owner Phone:	Not reported
Owner Fax:	Not reported
Contact Name:	GEORGE NIKOLAIEFF
Contact Address:	1255 TRESTLE GLEN RD
Contact Address 2:	Not reported
Contact City,State,Zip:	OAKLAND, CA 94610
Contact Phone:	Not reported
Contact Fax:	Not reported

Map ID  
Direction  
Distance  
Elevation

MAP FINDINGS

Site

Database(s)

EDR ID Number  
EPA ID Number

**GEORGE NIKOLAIEFF (Continued)**

**S124650158**

Facility Status: Inactive  
Facility Type: TEMPORARY  
Category: STATE  
Latitude: 37.807371  
Longitude: -122.229704

**EE834**  
**NNE**  
**1/8-1/4**  
**0.133 mi.**  
**700 ft.**

**1255 TRESLE GLEN ROAD (INDIAN GULCH CREEK)**  
**OAKLAND, CA 94610**

**CHMIRS S126114185**  
**N/A**

**Site 2 of 4 in cluster EE**

**Actual:**  
**95 ft.**

**CHMIRS:**

**Focus Map:**  
**8**

Name: Not reported  
Address: 1255 TRESLE GLEN ROAD (INDIAN GULCH CREEK)  
City, State, Zip: OAKLAND, CA 94610  
OES Incident Number: 20-1342  
OES notification: 03/08/2020  
OES Date: Not reported  
OES Time: Not reported  
**Date Completed: Not reported**  
Property Use: Not reported  
Agency Id Number: Not reported  
Agency Incident Number: Not reported  
Time Notified: Not reported  
Time Completed: Not reported  
Surrounding Area: Not reported  
Estimated Temperature: Not reported  
Property Management: Not reported  
More Than Two Substances Involved?: Not reported  
Resp Agncy Personel # Of Decontaminated: Not reported  
Responding Agency Personel # Of Injuries: Not reported  
Responding Agency Personel # Of Fatalities: Not reported  
Others Number Of Decontaminated: Not reported  
Others Number Of Injuries: Not reported  
Others Number Of Fatalities: Not reported  
Vehicle Make/year: Not reported  
Vehicle License Number: Not reported  
Vehicle State: Not reported  
Vehicle Id Number: Not reported  
CA DOT PUC/ICC Number: Not reported  
Company Name: Not reported  
Reporting Officer Name/ID: Not reported  
Report Date: Not reported  
Facility Telephone: Not reported  
Waterway Involved: Yes  
Waterway: Indian Gulch Creek  
Spill Site: Other  
Cleanup By: Unknown  
Containment: Not reported  
What Happened: Not reported  
Type: Not reported  
Measure: Not reported  
Other: Not reported  
Type: CHEMICAL  
Measure: Gal(s)  
Other: Not reported  
Date/Time: 800

Map ID  
 Direction  
 Distance  
 Elevation

MAP FINDINGS

Site

Database(s)

EDR ID Number  
 EPA ID Number

**(Continued)**

**S126114185**

Year: 2020  
 Agency: Private citizen  
 Incident Date: 03/08/2020  
 Admin Agency: Alameda County Environmental Health  
 Amount: Not reported  
 Contained: Unknown if stopped,Unknown if contained  
 Site Type: Indian Gulch Creek  
 E Date: Not reported  
 Substance: Paint  
 Quantity Released: 5-Jan  
 Unknown: Not reported  
 Substance #2: Not reported  
 Substance #3: Not reported  
 Evacuations: Not reported  
 Number of Injuries: Not reported  
 Number of Fatalities: Not reported  
 #1 Pipeline: No  
 #2 Pipeline: No  
 #3 Pipeline: No  
 #1 Vessel >= 300 Tons: No  
 #2 Vessel >= 300 Tons: No  
 #3 Vessel >= 300 Tons: No  
 Evacs: No  
 Injuries: No  
 Fataals: No  
 Comments: Not reported  
 Description: A residential construction site may be the cause of paint release to the Indian Gulch Creek in Oakland, CA. According to the reporting party, the creek is red in color and the likely source is coming from the construction site. No further details were known.

**DA835 ERIC & SUZANNE LYTLE**  
**SE 1829 MELVIN RD**  
**1/8-1/4 OAKLAND, CA 94602**  
**0.133 mi.**  
**702 ft. Site 3 of 3 in cluster DA**

**HWTS S118925116**  
**HAZNET N/A**

**Actual:** 726 ft.  
**Focus Map:** 9

**HWTS:**  
 Name: ERIC & SUZANNE LYTLE  
 Address: 1829 MELVIN RD  
 Address 2: Not reported  
 City,State,Zip: OAKLAND, CA 94602  
 EPA ID: CAC002824189  
 Inactive Date: 10/30/2015  
 Create Date: 07/30/2015  
 Last Act Date: Not reported  
 Mailing Name: Not reported  
 Mailing Address: 1829 MELVIN RD  
 Mailing Address 2: Not reported  
 Mailing City,State,Zip: OAKLAND, CA 94602  
 Owner Name: ERIC & SUZANNE LYTLE  
 Owner Address: 1829 MELVIN RD  
 Owner Address 2: Not reported  
 Owner City,State,Zip: OAKLAND, CA 94602  
 Owner Phone: Not reported  
 Owner Fax: Not reported

Map ID  
Direction  
Distance  
Elevation

MAP FINDINGS

Site

Database(s)

EDR ID Number  
EPA ID Number

**ERIC & SUZANNE LYTLE (Continued)**

**S118925116**

Contact Name: ERIC & SUZANNA LYTLE  
Contact Address: 1829 MELVIN RD  
Contact Address 2: Not reported  
City,State,Zip: OAKLAND, CA 94602  
Contact Phone: Not reported  
Contact Fax: Not reported  
Facility Status: Inactive  
Facility Type: TEMPORARY  
Category: STATE  
Latitude: 37.815151  
Longitude: -122.208254

**HAZNET:**

Name: ERIC & SUZANNE LYTLE  
Address: 1829 MELVIN RD  
Address 2: Not reported  
City,State,Zip: OAKLAND, CA 94602  
Contact: ERIC & SUZANNA LYTLE  
Telephone: 4152352832  
Mailing Name: Not reported  
Mailing Address: 1829 MELVIN RD

Year: 2015  
Gepaid: CAC002824189  
TSD EPA ID: CAD981382732  
CA Waste Code: 151 - Asbestos containing waste  
Disposal Method: H132 - Landfill Or Surface Impoundment That Will Be Closed As  
Landfill( To Include On-Site Treatment And/Or Stabilization)  
Tons: 0.23

**Additional Info:**

Year: 2015  
Gen EPA ID: CAC002824189

Shipment Date: 20150805  
Creation Date: 10/5/2015 22:15:27  
Receipt Date: 20150817  
Manifest ID: 014310946JJK  
Trans EPA ID: CAL000291177  
Trans Name: SYNERGY ENTERPRISES INC  
Trans 2 EPA ID: CAR000037283  
Trans 2 Name: WORLD ENVIRONMENTAL & ENERGY  
TSD EPA ID: CAD981382732  
Trans Name: ALTAMONT LANDFILL  
TSD Alt EPA ID: Not reported  
TSD Alt Name: Not reported  
Waste Code Description: 151 - Asbestos-containing waste  
RCRA Code: Not reported  
Meth Code: H132 - Landfill Or Surface Impoundment That Will Be Closed As  
Landfill( To Include On-Site Treatment And/Or Stabilization)  
Quantity Tons: 0.23  
Waste Quantity: 1  
Quantity Unit: Y  
Additional Code 1: Not reported  
Additional Code 2: Not reported



Map ID  
 Direction  
 Distance  
 Elevation

MAP FINDINGS

Site

Database(s)

EDR ID Number  
 EPA ID Number

**ERIC & SUZANNE LYTLE (Continued)**

**S118925116**

Additional Code 3: Not reported  
 Additional Code 4: Not reported  
 Additional Code 5: Not reported

**EF836**  
**SSE**  
**1/8-1/4**  
**0.133 mi.**  
**702 ft.**

**LAWLER, DOUG**  
**1475 E 38TH ST**  
**OAKLAND, CA 94602**  
**Site 1 of 5 in cluster EF**

**HWTS** **S117307205**  
**HAZNET** **N/A**

**Actual:**  
**210 ft.**  
**Focus Map:**  
**11**

**HWTS:**  
 Name: LAWLER, DOUG  
 Address: 1475 E 38TH ST  
 Address 2: Not reported  
 City,State,Zip: OAKLAND, CA 94602  
 EPA ID: CAC002752702  
 Inactive Date: 02/25/2014  
 Create Date: 11/26/2013  
 Last Act Date: Not reported  
 Mailing Name: Not reported  
 Mailing Address: 1475 E 38TH ST  
 Mailing Address 2: Not reported  
 Mailing City,State,Zip: OAKLAND, CA 946021124  
 Owner Name: LAWLER, DOUG  
 Owner Address: 1475 E 38TH ST  
 Owner Address 2: Not reported  
 Owner City,State,Zip: OAKLAND, CA 946021124  
 Owner Phone: Not reported  
 Owner Fax: Not reported  
 Contact Name: LAWLER, DOUG  
 Contact Address: 1475 E 38TH ST  
 Contact Address 2: Not reported  
 City,State,Zip: OAKLAND, CA 946021124  
 Contact Phone: Not reported  
 Contact Fax: Not reported  
 Facility Status: Inactive  
 Facility Type: TEMPORARY  
 Category: STATE  
 Latitude: 37.803552  
 Longitude: -122.225682

**HAZNET:**  
 Name: LAWLER, DOUG  
 Address: 1475 E 38TH ST  
 Address 2: Not reported  
 City,State,Zip: OAKLAND, CA 946021124  
 Contact: LAWLER, DOUG  
 Telephone: 7075900090  
 Mailing Name: Not reported  
 Mailing Address: 1475 E 38TH ST

Year: 2013  
 Gepaid: CAC002752702  
 TSD EPA ID: CAD981382732  
 CA Waste Code: 151 - Asbestos containing waste  
 Disposal Method: H132 - Landfill Or Surface Impoundment That Will Be Closed As Landfill( To Include On-Site Treatment And/Or Stabilization)

Map ID  
 Direction  
 Distance  
 Elevation

MAP FINDINGS

Site

Database(s)

EDR ID Number  
 EPA ID Number

**LAWLER, DOUG (Continued)**

**S117307205**

Tons:	0.4
Additional Info:	
Year:	2013
Gen EPA ID:	CAC002752702
Shipment Date:	20131128
Creation Date:	1/28/2014 22:15:19
Receipt Date:	20131211
Manifest ID:	011340158JJK
Trans EPA ID:	CAR000050815
Trans Name:	PW STEPHENS ENVIRONMENTAL INC
Trans 2 EPA ID:	CAL000317320
Trans 2 Name:	UNIWASTE
TSDf EPA ID:	CAD981382732
Trans Name:	ALTAMONT LANDFILL
TSDf Alt EPA ID:	Not reported
TSDf Alt Name:	Not reported
Waste Code Description:	151 - Asbestos-containing waste
RCRA Code:	Not reported
Meth Code:	H132 - Landfill Or Surface Impoundment That Will Be Closed As Landfill( To Include On-Site Treatment And/Or Stabilization)
Quantity Tons:	0.4
Waste Quantity:	1
Quantity Unit:	Y
Additional Code 1:	Not reported
Additional Code 2:	Not reported
Additional Code 3:	Not reported
Additional Code 4:	Not reported
Additional Code 5:	Not reported

**CX837 CHAD MEIER**  
**SE 1373 EL CENTRO AVE**  
**1/8-1/4 OAKLAND, CA 94602**  
**0.133 mi.**  
**703 ft. Site 7 of 7 in cluster CX**

**HWTS S123074476**  
**HAZNET N/A**

<b>Actual:</b>	HWTS:	
<b>254 ft.</b>	Name:	CHAD MEIER
<b>Focus Map:</b>	Address:	1373 EL CENTRO AVE
<b>9</b>	Address 2:	Not reported
	City,State,Zip:	OAKLAND, CA 94602
	EPA ID:	CAC002941479
	Inactive Date:	03/24/2018
	Create Date:	12/22/2017
	Last Act Date:	Not reported
	Mailing Name:	Not reported
	Mailing Address:	1373 EL CENTRO AVE
	Mailing Address 2:	Not reported
	Mailing City,State,Zip:	OAKLAND, CA 94602
	Owner Name:	CHAD MEIER
	Owner Address:	1373 EL CENTRO AVE
	Owner Address 2:	Not reported
	Owner City,State,Zip:	OAKLAND, CA 94602
	Owner Phone:	Not reported
	Owner Fax:	Not reported

Map ID  
Direction  
Distance  
Elevation

MAP FINDINGS

Site

Database(s)

EDR ID Number  
EPA ID Number

**CHAD MEIER (Continued)**

**S123074476**

Contact Name: CHAD MEIER  
Contact Address: 1373 EL CENTRO AVE  
Contact Address 2: Not reported  
City,State,Zip: OAKLAND, CA 94602  
Contact Phone: Not reported  
Contact Fax: Not reported  
Facility Status: Inactive  
Facility Type: TEMPORARY  
Category: STATE  
Latitude: 37.807629  
Longitude: -122.216699

**HAZNET:**

Name: CHAD MEIER  
Address: 1373 EL CENTRO AVE  
Address 2: Not reported  
City,State,Zip: OAKLAND, CA 94602  
Contact: CHAD MEIER  
Telephone: 7073463086  
Mailing Name: Not reported  
Mailing Address: 1373 EL CENTRO AVE

Year: 2017  
Gepaid: CAC002941479  
TSD EPA ID: CAD981382732  
CA Waste Code: 151 - Asbestos containing waste  
Disposal Method: H132 - Landfill Or Surface Impoundment That Will Be Closed As Landfill( To Include On-Site Treatment And/Or Stabilization)  
Tons: 0.23

**Additional Info:**

Year: 2017  
Gen EPA ID: CAC002941479

Shipment Date: 20171226  
Creation Date: 8/3/2018 18:30:58  
Receipt Date: 20171229  
Manifest ID: 018059271JJK  
Trans EPA ID: CAL000291177  
Trans Name: SYNERGY ENTERPRISES INC  
Trans 2 EPA ID: CAR000037283  
Trans 2 Name: WORLD ENVIRONMENTAL & ENERGY  
TSD EPA ID: CAD981382732  
Trans Name: ALTAMONT LANDFILL  
TSD EPA ID: Not reported  
TSD EPA Name: Not reported  
Waste Code Description: 151 - Asbestos-containing waste  
RCRA Code: Not reported  
Meth Code: H132 - Landfill Or Surface Impoundment That Will Be Closed As Landfill( To Include On-Site Treatment And/Or Stabilization)  
Quantity Tons: 0.23  
Waste Quantity: 1  
Quantity Unit: Y  
Additional Code 1: Not reported  
Additional Code 2: Not reported

Map ID  
Direction  
Distance  
Elevation

MAP FINDINGS

Site

Database(s)

EDR ID Number  
EPA ID Number

**CHAD MEIER (Continued)**

**S123074476**

Additional Code 3: Not reported  
Additional Code 4: Not reported  
Additional Code 5: Not reported

**DH838**     **JAKE PRITCHETT**  
**NNW**     **1121 WELLINGTON STREET**  
**1/8-1/4**   **OAKLAND, CA 94602**  
**0.133 mi.**  
**704 ft.**     **Site 3 of 10 in cluster DH**

**HWTS**   **S128360667**  
**HAZNET**   **N/A**

**Actual:**     **HWTS:**  
**242 ft.**     Name:     JAKE PRITCHETT  
**Focus Map:**     Address:     1121 WELLINGTON STREET  
**8**     Address 2:     Not reported  
     City,State,Zip:     OAKLAND, CA 94602  
     EPA ID:     CAC003148887  
     Inactive Date:     02/16/2022  
     Create Date:     11/17/2021  
     Last Act Date:     Not reported  
     Mailing Name:     Not reported  
     Mailing Address:     1121 WELLINGTON STREET  
     Mailing Address 2:     Not reported  
     Mailing City,State,Zip:     OAKLAND, CA 94602  
     Owner Name:     JAKE PRITCHETT  
     Owner Address:     1121 WELLINGTON STREET  
     Owner Address 2:     Not reported  
     Owner City,State,Zip:     OAKLAND, CA 94602  
     Owner Phone:     Not reported  
     Owner Fax:     Not reported  
     Contact Name:     JAKE PRITCHETT  
     Contact Address:     1121 WELLINGTON STREET  
     Contact Address 2:     Not reported  
     City,State,Zip:     OAKLAND, CA 94602  
     Contact Phone:     Not reported  
     Contact Fax:     Not reported  
     Facility Status:     Inactive  
     Facility Type:     TEMPORARY  
     Category:     STATE  
     Latitude:     37.80901299  
     Longitude:     -122.22376303

**HAZNET:**  
Name:     JAKE PRITCHETT  
Address:     1121 WELLINGTON STREET  
Address 2:     Not reported  
City,State,Zip:     OAKLAND, CA 94602  
Contact:     JAKE PRITCHETT  
Telephone:     4152602889  
Mailing Name:     Not reported  
Mailing Address:     1121 WELLINGTON STREET

Year:     2021  
Gepaid:     CAC003148887  
TSD EPA ID:     CAD981382732  
CA Waste Code:     151 - Asbestos containing waste  
Disposal Method:     H132 - Landfill Or Surface Impoundment That Will Be Closed As  
Landfill( To Include On-Site Treatment And/Or Stabilization)

Map ID  
 Direction  
 Distance  
 Elevation

MAP FINDINGS

Site

Database(s)

EDR ID Number  
 EPA ID Number

**JAKE PRITCHETT (Continued)**

**S128360667**

Tons: 0.84

**DH839**  
**NNW**  
 1/8-1/4  
 0.133 mi.  
 704 ft.

**JAKE PRITCHETT**  
**1121 WELLINGTON STREET**  
**OAKLAND, CA 94602**

**FINDS 1027135531**  
**N/A**

**Site 4 of 10 in cluster DH**

**Actual:**  
**242 ft.**

**FINDS:**  
 Registry ID: 110071187478

**Focus Map:**  
**8**

Click Here for FRS Facility Detail Report:

Environmental Interest/Information System:

The Resource Conservation and Recovery Act Information System (RCRAInfo) is EPA's comprehensive information system in support of the Resource Conservation and Recovery Act (RCRA) of 1976 and the Hazardous and Solid Waste Amendments (HSWA) of 1984. It tracks many types of information about generators, transporters, treaters, storers, and disposers of hazardous waste.

Click this hyperlink while viewing on your computer to access additional FINDS: detail in the EDR Site Report.

**DH840**  
**NNW**  
 1/8-1/4  
 0.133 mi.  
 704 ft.

**JAKE PRITCHETT**  
**1121 WELLINGTON STREET**  
**OAKLAND, CA 94602**

**RCRA NonGen / NLR 1027077075**  
**CAC003148887**

**Site 5 of 10 in cluster DH**

**Actual:**  
**242 ft.**

**RCRA Listings:**  
 Date Form Received by Agency:

20211117

**Focus Map:**  
**8**

Handler Name:  
 Handler Address:  
 Handler City,State,Zip:  
 EPA ID:  
 Contact Name:  
 Contact Address:  
 Contact City,State,Zip:  
 Contact Telephone:  
 Contact Fax:  
 Contact Email:  
 Contact Title:  
 EPA Region:  
 Land Type:  
 Federal Waste Generator Description:  
 Non-Notifier:  
 Biennial Report Cycle:  
 Accessibility:  
 Active Site Indicator:  
 State District Owner:  
 State District:  
 Mailing Address:  
 Mailing City,State,Zip:  
 Owner Name:  
 Owner Type:  
 Operator Name:

Jake Pritchett  
 1121 WELLINGTON STREET  
 OAKLAND, CA 94602  
 CAC003148887  
 JAKE PRITCHETT  
 1121 WELLINGTON STREET  
 OAKLAND, CA 94602  
 415-260-2889  
 Not reported  
 KARINA.GARCIA@SYNERGYCOMPANIES.ORG  
 Not reported  
 09  
 Not reported  
 Not a generator, verified  
 Not reported  
 Not reported  
 Not reported  
 Not reported  
 Not reported  
 Not reported  
 Not reported  
 1121 WELLINGTON STREET  
 OAKLAND, CA 94602  
 Jake Pritchett  
 Other  
 Jake Pritchett

Map ID  
 Direction  
 Distance  
 Elevation

MAP FINDINGS

Site

Database(s)

EDR ID Number  
 EPA ID Number

**JAKE PRITCHETT (Continued)**

**1027077075**

Operator Type:	Other
Short-Term Generator Activity:	No
Importer Activity:	No
Mixed Waste Generator:	No
Transporter Activity:	No
Transfer Facility Activity:	No
Recycler Activity with Storage:	No
Small Quantity On-Site Burner Exemption:	No
Smelting Melting and Refining Furnace Exemption:	No
Underground Injection Control:	No
Off-Site Waste Receipt:	No
Universal Waste Indicator:	No
Universal Waste Destination Facility:	No
Federal Universal Waste:	No
Active Site State-Reg Handler:	---
Federal Facility Indicator:	Not reported
Hazardous Secondary Material Indicator:	N
Sub-Part K Indicator:	Not reported
2018 GPRC Permit Baseline:	Not on the Baseline
2018 GPRC Renewals Baseline:	Not on the Baseline
202 GPRC Corrective Action Baseline:	No
Subject to Corrective Action Universe:	No
Non-TSDFs Where RCRA CA has Been Imposed Universe:	No
Corrective Action Priority Ranking:	No NCAPS ranking
Environmental Control Indicator:	No
Institutional Control Indicator:	No
Human Exposure Controls Indicator:	N/A
Groundwater Controls Indicator:	N/A
Significant Non-Complier Universe:	No
Unaddressed Significant Non-Complier Universe:	No
Addressed Significant Non-Complier Universe:	No
Significant Non-Complier With a Compliance Schedule Universe:	No
Financial Assurance Required:	Not reported
Handler Date of Last Change:	20211117
Recognized Trader-Importer:	No
Recognized Trader-Exporter:	No
Importer of Spent Lead Acid Batteries:	No
Exporter of Spent Lead Acid Batteries:	No
Recycler Activity Without Storage:	No
Manifest Broker:	No
Sub-Part P Indicator:	No

**Handler - Owner Operator:**

Owner/Operator Indicator:	Owner
Owner/Operator Name: JAKE PRITCHETT	
Legal Status:	Other
Date Became Current:	Not reported
Date Ended Current:	Not reported
Owner/Operator Address:	1121 WELLINGTON STREET
Owner/Operator City,State,Zip:	OAKLAND, CA 94602
Owner/Operator Telephone:	415-260-2889
Owner/Operator Telephone Ext:	Not reported
Owner/Operator Fax:	Not reported
Owner/Operator Email:	Not reported

Owner/Operator Indicator: Operator

Map ID  
Direction  
Distance  
Elevation

MAP FINDINGS

Site

Database(s)

EDR ID Number  
EPA ID Number

**JAKE PRITCHETT (Continued)**

**1027077075**

Owner/Operator Name: JAKE PRITCHETT  
Legal Status: Other  
Date Became Current: Not reported  
Date Ended Current: Not reported  
Owner/Operator Address: 1121 WELLINGTON STREET  
Owner/Operator City,State,Zip: OAKLAND, CA 94602  
Owner/Operator Telephone: 415-260-2889  
Owner/Operator Telephone Ext: Not reported  
Owner/Operator Fax: Not reported  
Owner/Operator Email: Not reported

Historic Generators:

Receive Date: 20211117  
Handler Name: JAKE PRITCHETT  
Federal Waste Generator Description: Not a generator, verified  
State District Owner: Not reported  
Large Quantity Handler of Universal Waste: No  
Recognized Trader Importer: No  
Recognized Trader Exporter: No  
Spent Lead Acid Battery Importer: No  
Spent Lead Acid Battery Exporter: No  
Current Record: Yes  
Non Storage Recycler Activity: No  
Electronic Manifest Broker: No

List of NAICS Codes and Descriptions:

NAICS Code: 56299  
NAICS Description: ALL OTHER WASTE MANAGEMENT SERVICES

Facility Has Received Notices of Violations:

Violations: No Violations Found

Evaluation Action Summary:

Evaluations: No Evaluations Found

DH841  
NNW  
1/8-1/4  
0.133 mi.  
704 ft.

**JAKE PRITCHETT**  
**1121 WELLINGTON STREET**  
**OAKLAND, CA 94602**

**Site 6 of 10 in cluster DH**

**ECHO 1026949725**  
**N/A**

**Actual:**  
**242 ft.**

**ECHO:**

Envid: 1026949725  
Registry ID: 110071187478  
DFR URL: <http://echo.epa.gov/detailed-facility-report?fid=110071187478>  
Name: JAKE PRITCHETT  
Address: 1121 WELLINGTON STREET  
City,State,Zip: OAKLAND, CA 94602

**Focus Map:**  
**8**

MAP FINDINGS

Map ID  
 Direction  
 Distance  
 Elevation

Site

Database(s)

EDR ID Number  
 EPA ID Number

**DL842**      **SCOTT WHIDDEN**  
**WNW**        **2020 ASILOMAR DR**  
**1/8-1/4**      **OAKLAND, CA 94611**  
**0.133 mi.**  
**704 ft.**        **Site 5 of 5 in cluster DL**

**HWTS**      **S120998185**  
**HAZNET**    **N/A**

**Actual:**  
**1028 ft.**

**Focus Map:**  
**5**

**HWTS:**  
 Name: SCOTT WHIDDEN  
 Address: 2020 ASILOMAR DR  
 Address 2: Not reported  
 City,State,Zip: OAKLAND, CA 94611  
 EPA ID: CAC002859057  
 Inactive Date: 08/02/2016  
 Create Date: 05/02/2016  
 Last Act Date: Not reported  
 Mailing Name: Not reported  
 Mailing Address: 2020 ASILOMAR DR  
 Mailing Address 2: Not reported  
 Mailing City,State,Zip: OAKLAND, CA 94611  
 Owner Name: SCOTT WHIDDEN  
 Owner Address: 2020 ASILOMAR DR  
 Owner Address 2: Not reported  
 Owner City,State,Zip: OAKLAND, CA 94611  
 Owner Phone: Not reported  
 Owner Fax: Not reported  
 Contact Name: SCOTT WHIDDEN  
 Contact Address: 2020 ASILOMAR DR  
 Contact Address 2: Not reported  
 City,State,Zip: OAKLAND, CA 94611  
 Contact Phone: Not reported  
 Contact Fax: Not reported  
 Facility Status: Inactive  
 Facility Type: TEMPORARY  
 Category: STATE  
 Latitude: 37.830477  
 Longitude: -122.204553

**HAZNET:**  
 Name: SCOTT WHIDDEN  
 Address: 2020 ASILOMAR DR  
 Address 2: Not reported  
 City,State,Zip: OAKLAND, CA 94611  
 Contact: SCOTT WHIDDEN  
 Telephone: 9253837802  
 Mailing Name: Not reported  
 Mailing Address: 2020 ASILOMAR DR

Year: 2016  
 Gepaid: CAC002859057  
 TSD EPA ID: CAD981382732  
 CA Waste Code: 151 - Asbestos containing waste  
 Disposal Method: H132 - Landfill Or Surface Impoundment That Will Be Closed As Landfill( To Include On-Site Treatment And/Or Stabilization)  
 Tons: 0.46



MAP FINDINGS

Map ID  
 Direction  
 Distance  
 Elevation

Site

Database(s)

EDR ID Number  
 EPA ID Number

**EG843**      **WILBUR, JEFF**  
**SSE**        **4352 LA CRESTA AVENUE**  
**1/8-1/4**     **OAKLAND, CA 94602**  
**0.134 mi.**  
**706 ft.**      **Site 1 of 2 in cluster EG**

**HWTS**      **S121012279**  
**HAZNET**    **N/A**

**Actual:**  
**290 ft.**

**HWTS:**

**Focus Map:**  
**9**

Name: WILBUR, JEFF  
 Address: 4352 LA CRESTA AVENUE  
 Address 2: Not reported  
 City,State,Zip: OAKLAND, CA 94602  
 EPA ID: CAC002881217  
 Inactive Date: 01/10/2017  
 Create Date: 10/10/2016  
 Last Act Date: Not reported  
 Mailing Name: Not reported  
 Mailing Address: 4352 LA CRESTA AVENUE  
 Mailing Address 2: Not reported  
 Mailing City,State,Zip: OAKLAND, CA 94602  
 Owner Name: WILBUR, JEFF  
 Owner Address: 4352 LA CRESTA AVENUE  
 Owner Address 2: Not reported  
 Owner City,State,Zip: OAKLAND, CA 94602  
 Owner Phone: Not reported  
 Owner Fax: Not reported  
 Contact Name: WILBUR, JEFF  
 Contact Address: 4352 LA CRESTA AVENUE  
 Contact Address 2: Not reported  
 City,State,Zip: OAKLAND, CA 94602  
 Contact Phone: Not reported  
 Contact Fax: Not reported  
 Facility Status: Inactive  
 Facility Type: TEMPORARY  
 Category: STATE  
 Latitude: -90  
 Longitude: 180

**HAZNET:**

Name: WILBUR, JEFF  
 Address: 4352 LA CRESTA AVENUE  
 Address 2: Not reported  
 City,State,Zip: OAKLAND, CA 94602  
 Contact: WILBUR, JEFF  
 Telephone: 5105316216  
 Mailing Name: Not reported  
 Mailing Address: 4352 LA CRESTA AVENUE

Year: 2016  
 Gepaid: CAC002881217  
 TSD EPA ID: CAD981382732  
 CA Waste Code: 151 - Asbestos containing waste  
 Disposal Method: H132 - Landfill Or Surface Impoundment That Will Be Closed As Landfill( To Include On-Site Treatment And/Or Stabilization)  
 Tons: 0.23

MAP FINDINGS

Map ID  
 Direction  
 Distance  
 Elevation

Site

Database(s)

EDR ID Number  
 EPA ID Number

**EH844**     **WILL VALENTINE**  
**NNW**       **180 SANDRINGHAM RD**  
**1/8-1/4**     **PIEDMONT, CA 94611**  
**0.134 mi.**  
**707 ft.**     **Site 1 of 5 in cluster EH**

**HWTS**     **S121015843**  
**HAZNET**   **N/A**

**Actual:**  
**441 ft.**

**HWTS:**

**Focus Map:**  
**9**

Name: WILL VALENTINE  
 Address: 180 SANDRINGHAM RD  
 Address 2: Not reported  
 City,State,Zip: PIEDMONT, CA 94611  
 EPA ID: CAC002886801  
 Inactive Date: 02/21/2017  
 Create Date: 11/21/2016  
 Last Act Date: Not reported  
 Mailing Name: Not reported  
 Mailing Address: 180 SANDRINGHAM RD  
 Mailing Address 2: Not reported  
 Mailing City,State,Zip: PIEDMONT, CA 94611  
 Owner Name: WILL VALENTINE  
 Owner Address: 180 SANDRINGHAM RD  
 Owner Address 2: Not reported  
 Owner City,State,Zip: PIEDMONT, CA 94611  
 Owner Phone: Not reported  
 Owner Fax: Not reported  
 Contact Name: WILL VALENTINE  
 Contact Address: 180 SANDRINGHAM RD  
 Contact Address 2: Not reported  
 City,State,Zip: PIEDMONT, CA 94611  
 Contact Phone: Not reported  
 Contact Fax: Not reported  
 Facility Status: Inactive  
 Facility Type: TEMPORARY  
 Category: STATE  
 Latitude: -90  
 Longitude: 180

**HAZNET:**

Name: WILL VALENTINE  
 Address: 180 SANDRINGHAM RD  
 Address 2: Not reported  
 City,State,Zip: PIEDMONT, CA 94611  
 Contact: WILL VALENTINE  
 Telephone: 4153775221  
 Mailing Name: Not reported  
 Mailing Address: 180 SANDRINGHAM RD

Year: 2016  
 Gepaid: CAC002886801  
 TSD EPA ID: CAD981382732  
 CA Waste Code: 151 - Asbestos containing waste  
 Disposal Method: H132 - Landfill Or Surface Impoundment That Will Be Closed As Landfill( To Include On-Site Treatment And/Or Stabilization)  
 Tons: 0.23

MAP FINDINGS
--------------

Map ID  
Direction  
Distance  
Elevation

Site

Database(s)

EDR ID Number  
EPA ID Number

845 **DAVID DIBENE**  
SE **1792 BYWOOD DR.**  
1/8-1/4 **OAKLAND, CA 94602**

HWTS **S127099572**  
HAZNET **N/A**

0.134 mi.  
707 ft.

Actual:  
674 ft.

Focus Map:  
9

HWTS:

Name:	DAVID DIBENE
Address:	1792 BYWOOD DR.
Address 2:	Not reported
City,State,Zip:	OAKLAND, CA 94602
EPA ID:	CAC003088618
Inactive Date:	01/14/2021
Create Date:	10/15/2020
Last Act Date:	Not reported
Mailing Name:	Not reported
Mailing Address:	1792 BYWOOD DR.
Mailing Address 2:	Not reported
Mailing City,State,Zip:	OAKLAND, CA 94602
Owner Name:	DAVID DIBENE
Owner Address:	1792 BYWOOD DR.
Owner Address 2:	Not reported
Owner City,State,Zip:	OAKLAND, CA 94602
Owner Phone:	Not reported
Owner Fax:	Not reported
Contact Name:	DAVID DIBENE
Contact Address:	1792 BYWOOD DR.
Contact Address 2:	Not reported
City,State,Zip:	OAKLAND, CA 94602
Contact Phone:	Not reported
Contact Fax:	Not reported
Facility Status:	Inactive
Facility Type:	TEMPORARY
Category:	STATE
Latitude:	37.81475226
Longitude:	-122.20854169

HAZNET:

Name:	DAVID DIBENE
Address:	1792 BYWOOD DR.
Address 2:	Not reported
City,State,Zip:	OAKLAND, CA 94602
Contact:	DAVID DIBENE
Telephone:	4159393001
Mailing Name:	Not reported
Mailing Address:	1792 BYWOOD DR.

Year:	2020
Gepaid:	CAC003088618
TSD EPA ID:	CAD981382732
CA Waste Code:	151 - Asbestos containing waste
Disposal Method:	H132 - Landfill Or Surface Impoundment That Will Be Closed As Landfill( To Include On-Site Treatment And/Or Stabilization)
Tons:	0.23

Additional Info:

Year:	2020
-------	------

Map ID  
Direction  
Distance  
Elevation

MAP FINDINGS

Site

Database(s)

EDR ID Number  
EPA ID Number

**DAVID DIBENE (Continued)**

**S127099572**

Gen EPA ID: CAC003088618  
Shipment Date: 10/21/2020  
Creation Date: 10/29/2020  
Receipt Date: 10/21/2020  
Manifest ID: 021916314JJK  
Trans EPA ID: CAL000291177  
Trans Name: SYNERGY ENTERPRISES INC  
Trans 2 EPA ID: CAR000272773  
Trans 2 Name: UNI WASTE LLC  
TSDf EPA ID: CAD981382732  
Trans Name: ALTAMONT LANDFILL & RESOURCE RECOVERY FACILITY  
TSDf Alt EPA ID: Not reported  
TSDf Alt Name: Not reported  
Waste Code Description: 151 - Asbestos-containing waste  
RCRA Code: Not reported  
Meth Code: H132 - Landfill Or Surface Impoundment That Will Be Closed As Landfill( To Include On-Site Treatment And/Or Stabilization)  
Quantity Tons: 0.23  
Waste Quantity: 1  
Quantity Unit: Y  
Additional Code 1: Not reported  
Additional Code 2: Not reported  
Additional Code 3: Not reported  
Additional Code 4: Not reported  
Additional Code 5: Not reported

Detail Two:

Year: 2020  
EM Manifest ID: 191634fb-795d-48f1-a2ea-f8be968e6c92  
Shipment Date: 10/21/2020  
Receipt Date: 10/21/2020  
Manifest Number: 021916314JJK  
Generator EPA ID: CAC003088618  
Name: DAVID DIBENE  
Address: 1972 BYWOOD DR.  
Address 2: Not reported  
City: OAKLAND  
Zip: 94602  
Telephone: 800-439-9610  
Contact: Not reported  
Contact Telephone: 415-939-3001  
Transporter 1 EPA ID: CAL000291177  
Transporter 1 Emergency Number: Not reported  
Transporter 2 EPA ID: CAR000272773  
Transporter 2 Emergency Number: Not reported  
TSDf EPA ID: CAD981382732  
TSDf Name: ALTAMONT LANDFILL & RESOURCE RECOVERY FACILITY  
TSDf Address 1: ALTAMONT PASS RD  
TSDf Address 2: Not reported  
TSDf City: LIVERMORE  
TSDf Zip: 94551  
TSDf Telephone: Not reported

State:

Year: 2020  
EM Manifest ID: 191634fb-795d-48f1-a2ea-f8be968e6c92

Map ID  
Direction  
Distance  
Elevation

MAP FINDINGS

Site

Database(s)

EDR ID Number  
EPA ID Number

DAVID DIBENE (Continued)

S127099572

Generator EPA ID: CAC003088618  
Shipment Date: 2020-10-21  
Manifest Number: 021916314JJK  
Line Number: 1  
Method Code: H132  
Quantity Tons: 0.23000  
Quantity Waste: 1.000000  
Quantity Unit: Y  
Number of Containers: 10  
Type of Container: Burlap, cloth, paper, or plastic bags  
Quantity Type: Cubic Yards  
State Code: 151

EI846 LEEGWATER, STEVE  
WNW 1987 DRAKE DRIVE  
1/8-1/4 OAKLAND, CA 94611  
0.134 mi.  
708 ft. Site 1 of 2 in cluster EI

HWTS S124674302  
HAZNET N/A

Actual: 944 ft. HWTS:  
Focus Map: 5  
Name: LEEGWATER, STEVE  
Address: 1987 DRAKE DRIVE  
Address 2: Not reported  
City,State,Zip: OAKLAND, CA 94611  
EPA ID: CAC002954903  
Inactive Date: 06/29/2018  
Create Date: 03/28/2018  
Last Act Date: Not reported  
Mailing Name: Not reported  
Mailing Address: 1987 DRAKE DRIVE  
Mailing Address 2: Not reported  
Mailing City,State,Zip: OAKLAND, CA 94611  
Owner Name: LEEGWATER, STEVE  
Owner Address: 1987 DRAKE DRIVE  
Owner Address 2: Not reported  
Owner City,State,Zip: OAKLAND, CA 94611  
Owner Phone: Not reported  
Owner Fax: Not reported  
Contact Name: LEEGWATER, STEVE  
Contact Address: 1987 DRAKE DRIVE  
Contact Address 2: Not reported  
City,State,Zip: OAKLAND, CA 94611  
Contact Phone: Not reported  
Contact Fax: Not reported  
Facility Status: Inactive  
Facility Type: TEMPORARY  
Category: STATE  
Latitude: 37.828717  
Longitude: -122.205088

HAZNET:  
Name: LEEGWATER STEVE  
Address: 1987 DRAKE DRIVE  
Address 2: Not reported  
City,State,Zip: OAKLAND, CA 94611  
Contact: LEEGWATER STEVE

Map ID  
Direction  
Distance  
Elevation

MAP FINDINGS

Site

Database(s)

EDR ID Number  
EPA ID Number

**LEEGWATER, STEVE (Continued)**

**S124674302**

Telephone: 9252505040  
Mailing Name: Not reported  
Mailing Address: 1987 DRAKE DRIVE  
  
Year: 2018  
Gepaid: CAC002954903  
TSD EPA ID: CAD981382732  
CA Waste Code: 151 - Asbestos containing waste  
Disposal Method: H132 - Landfill Or Surface Impoundment That Will Be Closed As  
Landfill( To Include On-Site Treatment And/Or Stabilization)  
Tons: 0.23000

Detail Two:

Year: 2018  
EM Manifest ID: 016257963JJK20180330\_D\_1  
Shipment Date: 3/30/2018  
Receipt Date: 4/5/2018  
Manifest Number: 016257963JJK  
Generator EPA ID: CAC002954903  
Name: LEEWATER STEVE 42-041770  
Address: Not reported  
Address 2: Not reported  
City: Not reported  
Zip: Not reported  
Telephone: Not reported  
Contact: Not reported  
Contact Telephone: Not reported  
Transporter 1 EPA ID: CAR000050815  
Transporter 1 Emergency Number: Not reported  
Transporter 2 EPA ID: CAR000272773  
Transporter 2 Emergency Number: Not reported  
TSD EPA ID: CAD981382732  
TSD Name: ALTAMONT LANDFILL  
TSD Address 1: Not reported  
TSD Address 2: Not reported  
TSD City: Not reported  
TSD Zip: Not reported  
TSD Telephone: Not reported

State:

Year: 2018  
EM Manifest ID: 016257963JJK20180330\_D\_1  
Generator EPA ID: CAC002954903  
Shipment Date: 2018-03-30  
Manifest Number: 016257963JJK  
Line Number: 1  
Method Code: H132  
Quantity Tons: 0.23000  
Quantity Waste: 1.000000  
Quantity Unit: Y  
Number of Containers: 14  
Type of Container: NULL  
Quantity Type: NULL  
State Code: 151

MAP FINDINGS

Map ID  
Direction  
Distance  
Elevation

Site

Database(s)

EDR ID Number  
EPA ID Number

**EJ847**  
**NW**  
**1/8-1/4**  
**0.135 mi.**  
**711 ft.**

**CHRISTA HAUN**  
**1929 ARROWHEAD DR.**  
**OAKLAND, CA 94602**  
**Site 1 of 5 in cluster EJ**

**FINDS 1024615963**  
**ECHO N/A**

**Actual:**  
**1086 ft.**

**FINDS:**  
Registry ID: 110070404350

**Focus Map:**  
**6**

Click Here for FRS Facility Detail Report:

Environmental Interest/Information System:

The Resource Conservation and Recovery Act Information System (RCRAInfo) is EPA's comprehensive information system in support of the Resource Conservation and Recovery Act (RCRA) of 1976 and the Hazardous and Solid Waste Amendments (HSWA) of 1984. It tracks many types of information about generators, transporters, treaters, storers, and disposers of hazardous waste.

[Click this hyperlink](#) while viewing on your computer to access additional FINDS: detail in the EDR Site Report.

ECHO:

Envid: 1024615963  
Registry ID: 110070404350  
DFR URL: <http://echo.epa.gov/detailed-facility-report?fid=110070404350>  
Name: CHRISTA HAUN  
Address: 1929 ARROWHEAD DR.  
City,State,Zip: OAKLAND, CA 94611

**EJ848**  
**NW**  
**1/8-1/4**  
**0.135 mi.**  
**711 ft.**

**CHRISTA HAUN**  
**1929 ARROWHEAD DR.**  
**OAKLAND, CA 94602**  
**Site 2 of 5 in cluster EJ**

**RCRA NonGen / NLR 1024766525**  
**CAC002986395**

**Actual:**  
**1086 ft.**

**RCRA Listings:**  
Date Form Received by Agency: 20181024  
Handler Name: Christa Haun  
Handler Address: 1929 ARROWHEAD DR.  
Handler City,State,Zip: OAKLAND, CA 94602  
EPA ID: CAC002986395  
Contact Name: CHRISTA HAUN  
Contact Address: 1929 ARROWHEAD DR.  
Contact City,State,Zip: OAKLAND, CA 94602  
Contact Telephone: 510-384-4528  
Contact Fax: Not reported  
Contact Email: LILIAN.RAMOS@SYNERGYCOMPANIES.ORG  
Contact Title: Not reported  
EPA Region: 09  
Land Type: Not reported  
Federal Waste Generator Description: Not a generator, verified  
Non-Notifier: Not reported  
Biennial Report Cycle: Not reported  
Accessibility: Not reported  
Active Site Indicator: Handler Activities  
State District Owner: Not reported  
State District: Not reported  
Mailing Address: 1929 ARROWHEAD DR.  
Mailing City,State,Zip: OAKLAND, CA 94602  
Owner Name: Christa Haun

**Focus Map:**  
**6**

Map ID  
 Direction  
 Distance  
 Elevation

MAP FINDINGS

Site

Database(s)

EDR ID Number  
 EPA ID Number

**CHRISTA HAUN (Continued)**

**1024766525**

Owner Type:	Other
Operator Name:	Christa Haun
Operator Type:	Other
Short-Term Generator Activity:	No
Importer Activity:	No
Mixed Waste Generator:	No
Transporter Activity:	No
Transfer Facility Activity:	No
Recycler Activity with Storage:	No
Small Quantity On-Site Burner Exemption:	No
Smelting Melting and Refining Furnace Exemption:	No
Underground Injection Control:	No
Off-Site Waste Receipt:	No
Universal Waste Indicator:	Yes
Universal Waste Destination Facility:	Yes
Federal Universal Waste:	No
Active Site State-Reg Handler:	---
Federal Facility Indicator:	Not reported
Hazardous Secondary Material Indicator:	N
Sub-Part K Indicator:	Not reported
2018 GPRC Permit Baseline:	Not on the Baseline
2018 GPRC Renewals Baseline:	Not on the Baseline
202 GPRC Corrective Action Baseline:	No
Subject to Corrective Action Universe:	No
Non-TSDFs Where RCRA CA has Been Imposed Universe:	No
Corrective Action Priority Ranking:	No NCAPS ranking
Environmental Control Indicator:	No
Institutional Control Indicator:	No
Human Exposure Controls Indicator:	N/A
Groundwater Controls Indicator:	N/A
Significant Non-Complier Universe:	No
Unaddressed Significant Non-Complier Universe:	No
Addressed Significant Non-Complier Universe:	No
Significant Non-Complier With a Compliance Schedule Universe:	No
Financial Assurance Required:	Not reported
Handler Date of Last Change:	20181120
Recognized Trader-Importer:	No
Recognized Trader-Exporter:	No
Importer of Spent Lead Acid Batteries:	No
Exporter of Spent Lead Acid Batteries:	No
Recycler Activity Without Storage:	No
Manifest Broker:	No
Sub-Part P Indicator:	No

Handler - Owner Operator:

Owner/Operator Indicator:	Owner
Owner/Operator Name:	CHRISTA HAUN
Legal Status:	Other
Date Became Current:	Not reported
Date Ended Current:	Not reported
Owner/Operator Address:	1929 ARROWHEAD DR.
Owner/Operator City,State,Zip:	OAKLAND, CA 94602
Owner/Operator Telephone:	510-384-4528
Owner/Operator Telephone Ext:	Not reported
Owner/Operator Fax:	Not reported
Owner/Operator Email:	Not reported



Map ID  
 Direction  
 Distance  
 Elevation

MAP FINDINGS

Site

Database(s)

EDR ID Number  
 EPA ID Number

**CHRISTA HAUN (Continued)**

**1024766525**

Owner/Operator Indicator:	Operator
Owner/Operator Name:	CHRISTA HAUN
Legal Status:	Other
Date Became Current:	Not reported
Date Ended Current:	Not reported
Owner/Operator Address:	1929 ARROWHEAD DR.
Owner/Operator City,State,Zip:	OAKLAND, CA 94602
Owner/Operator Telephone:	510-384-4528
Owner/Operator Telephone Ext:	Not reported
Owner/Operator Fax:	Not reported
Owner/Operator Email:	Not reported

Historic Generators:

Receive Date:	20181024
Handler Name:	CHRISTA HAUN
Federal Waste Generator Description:	Not a generator, verified
State District Owner:	Not reported
Large Quantity Handler of Universal Waste:	No
Recognized Trader Importer:	No
Recognized Trader Exporter:	No
Spent Lead Acid Battery Importer:	No
Spent Lead Acid Battery Exporter:	No
Current Record:	Yes
Non Storage Recycler Activity:	Not reported
Electronic Manifest Broker:	Not reported

List of NAICS Codes and Descriptions:

NAICS Code:	56299
NAICS Description:	ALL OTHER WASTE MANAGEMENT SERVICES

Facility Has Received Notices of Violations:

Violations:	No Violations Found
-------------	---------------------

Evaluation Action Summary:

Evaluations:	No Evaluations Found
--------------	----------------------

**EJ849  
 NW  
 1/8-1/4  
 0.135 mi.  
 711 ft.**

**CHRISTA HAUN  
 1929 ARROWHEAD DR.  
 OAKLAND, CA 94602  
 Site 3 of 5 in cluster EJ**

**HWTS S124704636  
 N/A**

**Actual:  
 1086 ft.**

HWTS:

Name:	CHRISTA HAUN
Address:	1929 ARROWHEAD DR.
Address 2:	Not reported
City,State,Zip:	OAKLAND, CA 94602
EPA ID:	CAC002986395
Inactive Date:	01/23/2019
Create Date:	10/24/2018
Last Act Date:	Not reported
Mailing Name:	Not reported
Mailing Address:	1929 ARROWHEAD DR.
Mailing Address 2:	Not reported
Mailing City,State,Zip:	OAKLAND, CA 94602

**Focus Map:  
 6**

Map ID  
Direction  
Distance  
Elevation

MAP FINDINGS

Site

Database(s)

EDR ID Number  
EPA ID Number

**CHRISTA HAUN (Continued)**

**S124704636**

Owner Name: CHRISTA HAUN  
Owner Address: 1929 ARROWHEAD DR.  
Owner Address 2: Not reported  
Owner City,State,Zip: OAKLAND, CA 94602  
Owner Phone: Not reported  
Owner Fax: Not reported  
Contact Name: CHRISTA HAUN  
Contact Address: 1929 ARROWHEAD DR.  
Contact Address 2: Not reported  
City,State,Zip: OAKLAND, CA 94602  
Contact Phone: Not reported  
Contact Fax: Not reported  
Facility Status: Inactive  
Facility Type: TEMPORARY  
Category: STATE  
Latitude: 37.837835  
Longitude: -122.192956

**EJ850  
NW  
1/8-1/4  
0.135 mi.  
711 ft.**

**CHRISTA HAUN  
1929 ARROWHEAD DR.  
OAKLAND, CA 94611  
Site 4 of 5 in cluster EJ**

**RCRA NonGen / NLR 1024758517  
CAC002978361**

**Actual:  
1086 ft.**

**Focus Map:  
6**

RCRA Listings:  
Date Form Received by Agency: 20180830  
Handler Name: Christa Haun  
Handler Address: 1929 ARROWHEAD DR.  
Handler City,State,Zip: OAKLAND, CA 94611  
EPA ID: CAC002978361  
Contact Name: CHRISTA HAUN  
Contact Address: 1929 ARROWHEAD DR.  
Contact City,State,Zip: OAKLAND, CA 94611  
Contact Telephone: 510-384-4528  
Contact Fax: Not reported  
Contact Email: CHRISTINA@EISENENVIRONMENTAL.COM  
Contact Title: Not reported  
EPA Region: 09  
Land Type: Not reported  
Federal Waste Generator Description: Not a generator, verified  
Non-Notifier: Not reported  
Biennial Report Cycle: Not reported  
Accessibility: Not reported  
Active Site Indicator: Handler Activities  
State District Owner: Not reported  
State District: Not reported  
Mailing Address: 1929 ARROWHEAD DR.  
Mailing City,State,Zip: OAKLAND, CA 94611  
Owner Name: Christa Haun  
Owner Type: Other  
Operator Name: Christa Haun  
Operator Type: Other  
Short-Term Generator Activity: No  
Importer Activity: No  
Mixed Waste Generator: No  
Transporter Activity: No  
Transfer Facility Activity: No  
Recycler Activity with Storage: No

Map ID  
 Direction  
 Distance  
 Elevation

MAP FINDINGS

Site

Database(s)

EDR ID Number  
 EPA ID Number

**CHRISTA HAUN (Continued)**

**1024758517**

Small Quantity On-Site Burner Exemption:	No
Smelting Melting and Refining Furnace Exemption:	No
Underground Injection Control:	No
Off-Site Waste Receipt:	No
Universal Waste Indicator:	Yes
Universal Waste Destination Facility:	Yes
Federal Universal Waste:	No
Active Site State-Reg Handler:	---
Federal Facility Indicator:	Not reported
Hazardous Secondary Material Indicator:	N
Sub-Part K Indicator:	Not reported
2018 GPRC Permit Baseline:	Not on the Baseline
2018 GPRC Renewals Baseline:	Not on the Baseline
202 GPRC Corrective Action Baseline:	No
Subject to Corrective Action Universe:	No
Non-TSDFs Where RCRA CA has Been Imposed Universe:	No
Corrective Action Priority Ranking:	No NCAPS ranking
Environmental Control Indicator:	No
Institutional Control Indicator:	No
Human Exposure Controls Indicator:	N/A
Groundwater Controls Indicator:	N/A
Significant Non-Complier Universe:	No
Unaddressed Significant Non-Complier Universe:	No
Addressed Significant Non-Complier Universe:	No
Significant Non-Complier With a Compliance Schedule Universe:	No
Financial Assurance Required:	Not reported
Handler Date of Last Change:	20180905
Recognized Trader-Importer:	No
Recognized Trader-Exporter:	No
Importer of Spent Lead Acid Batteries:	No
Exporter of Spent Lead Acid Batteries:	No
Recycler Activity Without Storage:	No
Manifest Broker:	No
Sub-Part P Indicator:	No

Handler - Owner Operator:

Owner/Operator Indicator:	Owner
Owner/Operator Name: CHRISTA HAUN	
Legal Status:	Other
Date Became Current:	Not reported
Date Ended Current:	Not reported
Owner/Operator Address:	1929 ARROWHEAD DR.
Owner/Operator City,State,Zip:	OAKLAND, CA 94611
Owner/Operator Telephone:	510-384-4528
Owner/Operator Telephone Ext:	Not reported
Owner/Operator Fax:	Not reported
Owner/Operator Email:	Not reported

Owner/Operator Indicator:	Operator
Owner/Operator Name: CHRISTA HAUN	
Legal Status:	Other
Date Became Current:	Not reported
Date Ended Current:	Not reported
Owner/Operator Address:	1929 ARROWHEAD DR.
Owner/Operator City,State,Zip:	OAKLAND, CA 94611
Owner/Operator Telephone:	510-384-4528

Map ID  
 Direction  
 Distance  
 Elevation

MAP FINDINGS

Site

Database(s)

EDR ID Number  
 EPA ID Number

**CHRISTA HAUN (Continued)**

**1024758517**

Owner/Operator Telephone Ext: Not reported  
 Owner/Operator Fax: Not reported  
 Owner/Operator Email: Not reported

Historic Generators:

Receive Date: 20180830  
 Handler Name: CHRISTA HAUN  
 Federal Waste Generator Description: Not a generator, verified  
 State District Owner: Not reported  
 Large Quantity Handler of Universal Waste: No  
 Recognized Trader Importer: No  
 Recognized Trader Exporter: No  
 Spent Lead Acid Battery Importer: No  
 Spent Lead Acid Battery Exporter: No  
 Current Record: Yes  
 Non Storage Recycler Activity: Not reported  
 Electronic Manifest Broker: Not reported

List of NAICS Codes and Descriptions:

NAICS Code: 56299  
 NAICS Description: ALL OTHER WASTE MANAGEMENT SERVICES

Facility Has Received Notices of Violations:

Violations: No Violations Found

Evaluation Action Summary:

Evaluations: No Evaluations Found

**EJ851  
 NW  
 1/8-1/4  
 0.135 mi.  
 711 ft.**

**CHRISTA HAUN  
 1929 ARROWHEAD DR.  
 OAKLAND, CA 94611  
 Site 5 of 5 in cluster EJ**

**HWTS S124696830  
 HAZNET N/A**

**Actual:  
 1086 ft.**

**Focus Map:  
 6**

HWTS:  
 Name: CHRISTA HAUN  
 Address: 1929 ARROWHEAD DR.  
 Address 2: Not reported  
 City,State,Zip: OAKLAND, CA 94611  
 EPA ID: CAC002978361  
 Inactive Date: 11/29/2018  
 Create Date: 08/30/2018  
 Last Act Date: Not reported  
 Mailing Name: Not reported  
 Mailing Address: 1929 ARROWHEAD DR.  
 Mailing Address 2: Not reported  
 Mailing City,State,Zip: OAKLAND, CA 94611  
 Owner Name: CHRISTA HAUN  
 Owner Address: 1929 ARROWHEAD DR.  
 Owner Address 2: Not reported  
 Owner City,State,Zip: OAKLAND, CA 94611  
 Owner Phone: Not reported  
 Owner Fax: Not reported  
 Contact Name: CHRISTA HAUN  
 Contact Address: 1929 ARROWHEAD DR.

Map ID  
Direction  
Distance  
Elevation

MAP FINDINGS

Site

Database(s)

EDR ID Number  
EPA ID Number

**CHRISTA HAUN (Continued)**

**S124696830**

Contact Address 2: Not reported  
City,State,Zip: OAKLAND, CA 94611  
Contact Phone: Not reported  
Contact Fax: Not reported  
Facility Status: Inactive  
Facility Type: TEMPORARY  
Category: STATE  
Latitude: 37.837835  
Longitude: -122.192956

**HAZNET:**

Name: CHRISTA HAUN  
Address: 1929 ARROWHEAD DR.  
Address 2: Not reported  
City,State,Zip: OAKLAND, CA 94602  
Contact: CHRISTA HAUN  
Telephone: 5103844528  
Mailing Name: Not reported  
Mailing Address: 1929 ARROWHEAD DR.  
  
Year: 2018  
Gepaid: CAC002986395  
TSD EPA ID: CAD981382732  
CA Waste Code: 151 - Asbestos containing waste  
Disposal Method: H132 - Landfill Or Surface Impoundment That Will Be Closed As  
Landfill( To Include On-Site Treatment And/Or Stabilization)  
  
Tons: 0.23000

**Detail Two:**

Year: 2018  
EM Manifest ID: 168257  
Shipment Date: 10/26/2018  
Receipt Date: 10/29/2018  
Manifest Number: 019902595JJK  
Generator EPA ID: CAC002986395  
Name: CHRISTA HAUN -SR75508  
Address: 1929 ARROWHEAD DR  
Address 2: Not reported  
City: OAKLAND  
Zip: 94602  
Telephone: 800-439-9610  
Contact: Not reported  
Contact Telephone: 510-384-4528  
Transporter 1 EPA ID: CAL000291177  
Transporter 1 Emergency Number: Not reported  
Transporter 2 EPA ID: CAR000272773  
Transporter 2 Emergency Number: Not reported  
TSDF EPA ID: CAD981382732  
TSDF Name: ALTAMONT LANDFILL & RESOURCE RECOVERY FACILITY  
TSDF Address 1: 10840 ALTAMONT PASS RD  
TSDF Address 2: Not reported  
TSDF City: LIVERMORE  
TSDF Zip: 94551  
TSDF Telephone: Not reported

Map ID  
Direction  
Distance  
Elevation

MAP FINDINGS

Site

Database(s)

EDR ID Number  
EPA ID Number

**CHRISTA HAUN (Continued)**

**S124696830**

State:  
Year: 2018  
EM Manifest ID: 168257  
Generator EPA ID: CAC002986395  
Shipment Date: 2018-10-26  
Manifest Number: 019902595JJK  
Line Number: 1  
Method Code: H132  
Quantity Tons: 0.23000  
Quantity Waste: 1.000000  
Quantity Unit: Y  
Number of Containers: 9  
Type of Container: Burlap, cloth, paper, or plastic bags  
Quantity Type: Cubic Yards  
State Code: 151

**EG852**  
**SSE**  
**1/8-1/4**  
**0.135 mi.**  
**712 ft.**

**JOHN KOPCHAK**  
**1532 EVERETT AVE**  
**OAKLAND, CA 94602**  
**Site 2 of 2 in cluster EG**

**HWTS** **S117302083**  
**HAZNET** **N/A**

**Actual:**  
**287 ft.**

**Focus Map:**  
**9**

**HWTS:**  
Name: JOHN KOPCHAK  
Address: 1532 EVERETT AVE  
Address 2: Not reported  
City,State,Zip: OAKLAND, CA 94602  
EPA ID: CAC002745462  
Inactive Date: 12/27/2013  
Create Date: 09/27/2013  
Last Act Date: Not reported  
Mailing Name: Not reported  
Mailing Address: 1532 EVERETT AVE  
Mailing Address 2: Not reported  
Mailing City,State,Zip: OAKLAND, CA 946021738  
Owner Name: JOHN KOPCHAK  
Owner Address: 1532 EVERETT AVE  
Owner Address 2: Not reported  
Owner City,State,Zip: OAKLAND, CA 946021738  
Owner Phone: Not reported  
Owner Fax: Not reported  
Contact Name: JOHN KOPCHAK  
Contact Address: 1532 EVERETT AVE  
Contact Address 2: Not reported  
City,State,Zip: OAKLAND, CA 946021738  
Contact Phone: Not reported  
Contact Fax: Not reported  
Facility Status: Inactive  
Facility Type: TEMPORARY  
Category: STATE  
Latitude: 37.807268  
Longitude: -122.217696

**HAZNET:**  
Name: JOHN KOPCHAK  
Address: 1532 EVERETT AVE

Map ID  
Direction  
Distance  
Elevation

MAP FINDINGS

Site

Database(s)

EDR ID Number  
EPA ID Number

**JOHN KOPCHAK (Continued)**

**S117302083**

Address 2: Not reported  
City,State,Zip: OAKLAND, CA 946021738  
Contact: JOHN KOPCHAK  
Telephone: 5104954585  
Mailing Name: Not reported  
Mailing Address: 1532 EVERETT AVE  
  
Year: 2013  
Gepaid: CAC002745462  
TSD EPA ID: CAD981382732  
CA Waste Code: 151 - Asbestos containing waste  
Disposal Method: H132 - Landfill Or Surface Impoundment That Will Be Closed As  
Landfill( To Include On-Site Treatment And/Or Stabilization)  
Tons: 0.4

Additional Info:

Year: 2013  
Gen EPA ID: CAC002745462  
  
Shipment Date: 20130930  
Creation Date: 11/25/2013 22:15:07  
Receipt Date: 20131002  
Manifest ID: 011522680JJK  
Trans EPA ID: CAL000374063  
Trans Name: AMERICAN TECHNOLOGIES INC  
Trans 2 EPA ID: CAL000317320  
Trans 2 Name: UNI WASTE INC  
TSD EPA ID: CAD981382732  
Trans Name: ALTAMONT LANDFILL  
TSD EPA Alt ID: Not reported  
TSD EPA Alt Name: Not reported  
Waste Code Description: 151 - Asbestos-containing waste  
RCRA Code: Not reported  
Meth Code: H132 - Landfill Or Surface Impoundment That Will Be Closed As  
Landfill( To Include On-Site Treatment And/Or Stabilization)  
  
Quantity Tons: 0.4  
Waste Quantity: 1  
Quantity Unit: Y  
Additional Code 1: Not reported  
Additional Code 2: Not reported  
Additional Code 3: Not reported  
Additional Code 4: Not reported  
Additional Code 5: Not reported

DH853 ELAINE WANG  
NNW 1114 WELLINGTON STREET  
1/8-1/4 OAKLAND, CA 94602  
0.135 mi.  
712 ft. Site 7 of 10 in cluster DH

ECHO 1026947372  
N/A

Actual: 265 ft. ECHO:  
Envid: 1026947372  
Registry ID: 110071209187  
Focus Map: 8 DFR URL: <http://echo.epa.gov/detailed-facility-report?fid=110071209187>  
Name: ELAINE WANG  
Address: 1114 WELLINGTON STREET

Map ID  
Direction  
Distance  
Elevation

MAP FINDINGS

Site

Database(s)

EDR ID Number  
EPA ID Number

**ELAINE WANG (Continued)**

**1026947372**

City,State,Zip: OAKLAND, CA 94602

**DH854**  
**NNW**  
**1/8-1/4**  
**0.135 mi.**  
**712 ft.**

**ELAINE WANG**  
**1114 WELLINGTON STREET**  
**OAKLAND, CA 94602**

**HWTS S128365903**  
**HAZNET N/A**

**Site 8 of 10 in cluster DH**

**Actual:**  
**265 ft.**

**HWTS:**

**Focus Map:**  
**8**

Name: ELAINE WANG  
Address: 1114 WELLINGTON STREET  
Address 2: Not reported  
City,State,Zip: OAKLAND, CA 94602  
EPA ID: CAC003154592  
Inactive Date: 03/30/2022  
Create Date: 12/29/2021  
Last Act Date: Not reported  
Mailing Name: Not reported  
Mailing Address: 1114 WELLINGTON STREET  
Mailing Address 2: Not reported  
Mailing City,State,Zip: OAKLAND, CA 94602  
Owner Name: ELAINE WANG  
Owner Address: 1114 WELLINGTON STREET  
Owner Address 2: Not reported  
Owner City,State,Zip: OAKLAND, CA 94602  
Owner Phone: Not reported  
Owner Fax: Not reported  
Contact Name: ELAINE WANG  
Contact Address: 1114 WELLINGTON STREET  
Contact Address 2: Not reported  
City,State,Zip: OAKLAND, CA 94602  
Contact Phone: Not reported  
Contact Fax: Not reported  
Facility Status: Inactive  
Facility Type: TEMPORARY  
Category: STATE  
Latitude: 37.80919299  
Longitude: -122.22341501

**HAZNET:**

Name: ELAINE WANG  
Address: 1114 WELLINGTON STREET  
Address 2: Not reported  
City,State,Zip: OAKLAND, CA 94602  
Contact: ELAINE WANG  
Telephone: 4085059306  
Mailing Name: Not reported  
Mailing Address: 1114 WELLINGTON STREET

Year: 2021  
Gepaid: CAC003154592  
TSD EPA ID: CAD981382732  
CA Waste Code: 151 - Asbestos containing waste  
Disposal Method: H132 - Landfill Or Surface Impoundment That Will Be Closed As Landfill( To Include On-Site Treatment And/Or Stabilization)  
Tons: 0.84



Map ID  
 Direction  
 Distance  
 Elevation

MAP FINDINGS

Site

Database(s)

EDR ID Number  
 EPA ID Number

**DH855**      **ELAINE WANG**      **RCRA NonGen / NLR**      **1027082480**  
**NNW**      **1114 WELLINGTON STREET**      **CAC003154592**  
**1/8-1/4**      **OAKLAND, CA 94602**  
**0.135 mi.**  
**712 ft.**      **Site 9 of 10 in cluster DH**

<b>Actual:</b> <b>265 ft.</b>	RCRA Listings:	20211229
<b>Focus Map:</b> <b>8</b>	Date Form Received by Agency:	Elaine Wang
	Handler Name:	1114 WELLINGTON STREET
	Handler Address:	OAKLAND, CA 94602
	Handler City,State,Zip:	CAC003154592
	EPA ID:	ELAINE WANG
	Contact Name:	1114 WELLINGTON STREET
	Contact Address:	OAKLAND, CA 94602
	Contact City,State,Zip:	408-505-9306
	Contact Telephone:	Not reported
	Contact Fax:	ENVSCHEULING@SYNERGYCOMPANIES.ORG
	Contact Email:	Not reported
	Contact Title:	09
	EPA Region:	Not reported
	Land Type:	Not a generator, verified
	Federal Waste Generator Description:	Not reported
	Non-Notifier:	Not reported
	Biennial Report Cycle:	Not reported
	Accessibility:	Not reported
	Active Site Indicator:	Not reported
	State District Owner:	Not reported
	State District:	Not reported
	Mailing Address:	1114 WELLINGTON STREET
	Mailing City,State,Zip:	OAKLAND, CA 94602
	Owner Name:	Elaine Wang
	Owner Type:	Other
	Operator Name:	Elaine Wang
	Operator Type:	Other
Short-Term Generator Activity:	No	
Importer Activity:	No	
Mixed Waste Generator:	No	
Transporter Activity:	No	
Transfer Facility Activity:	No	
Recycler Activity with Storage:	No	
Small Quantity On-Site Burner Exemption:	No	
Smelting Melting and Refining Furnace Exemption:	No	
Underground Injection Control:	No	
Off-Site Waste Receipt:	No	
Universal Waste Indicator:	No	
Universal Waste Destination Facility:	No	
Federal Universal Waste:	No	
Active Site State-Reg Handler:	---	
Federal Facility Indicator:	Not reported	
Hazardous Secondary Material Indicator:	N	
Sub-Part K Indicator:	Not reported	
2018 GPRC Permit Baseline:	Not on the Baseline	
2018 GPRC Renewals Baseline:	Not on the Baseline	
202 GPRC Corrective Action Baseline:	No	
Subject to Corrective Action Universe:	No	
Non-TSDFs Where RCRA CA has Been Imposed Universe:	No	
Corrective Action Priority Ranking:	No NCAPS ranking	
Environmental Control Indicator:	No	
Institutional Control Indicator:	No	

Map ID  
Direction  
Distance  
Elevation

MAP FINDINGS

Site

Database(s)

EDR ID Number  
EPA ID Number

**ELAINE WANG (Continued)**

**1027082480**

Human Exposure Controls Indicator: N/A  
Groundwater Controls Indicator: N/A  
Significant Non-Complier Universe: No  
Unaddressed Significant Non-Complier Universe: No  
Addressed Significant Non-Complier Universe: No  
Significant Non-Complier With a Compliance Schedule Universe: No  
Financial Assurance Required: Not reported  
Handler Date of Last Change: 20211229  
Recognized Trader-Importer: No  
Recognized Trader-Exporter: No  
Importer of Spent Lead Acid Batteries: No  
Exporter of Spent Lead Acid Batteries: No  
Recycler Activity Without Storage: No  
Manifest Broker: No  
Sub-Part P Indicator: No

Handler - Owner Operator:

Owner/Operator Indicator: Owner  
Owner/Operator Name: ELAINE WANG  
Legal Status: Other  
Date Became Current: Not reported  
Date Ended Current: Not reported  
Owner/Operator Address: 1114 WELLINGTON STREET  
Owner/Operator City,State,Zip: OAKLAND, CA 94602  
Owner/Operator Telephone: 408-505-9306  
Owner/Operator Telephone Ext: Not reported  
Owner/Operator Fax: Not reported  
Owner/Operator Email: Not reported

Owner/Operator Indicator: Operator  
Owner/Operator Name: ELAINE WANG  
Legal Status: Other  
Date Became Current: Not reported  
Date Ended Current: Not reported  
Owner/Operator Address: 1114 WELLINGTON STREET  
Owner/Operator City,State,Zip: OAKLAND, CA 94602  
Owner/Operator Telephone: 408-505-9306  
Owner/Operator Telephone Ext: Not reported  
Owner/Operator Fax: Not reported  
Owner/Operator Email: Not reported

Historic Generators:

Receive Date: 20211229  
Handler Name: ELAINE WANG  
Federal Waste Generator Description: Not a generator, verified  
State District Owner: Not reported  
Large Quantity Handler of Universal Waste: No  
Recognized Trader Importer: No  
Recognized Trader Exporter: No  
Spent Lead Acid Battery Importer: No  
Spent Lead Acid Battery Exporter: No  
Current Record: Yes  
Non Storage Recycler Activity: No  
Electronic Manifest Broker: No

Map ID  
 Direction  
 Distance  
 Elevation

MAP FINDINGS

Site

Database(s)

EDR ID Number  
 EPA ID Number

**ELAINE WANG (Continued)**

**1027082480**

List of NAICS Codes and Descriptions:

NAICS Code: 56299  
 NAICS Description: ALL OTHER WASTE MANAGEMENT SERVICES

Facility Has Received Notices of Violations:

Violations: No Violations Found

Evaluation Action Summary:

Evaluations: No Evaluations Found

**DH856**  
**NNW**  
**1/8-1/4**  
**0.135 mi.**  
**712 ft.**

**ELAINE WANG**  
**1114 WELLINGTON STREET**  
**OAKLAND, CA 94602**  
**Site 10 of 10 in cluster DH**

**FINDS 1027148732**  
**N/A**

**Actual:**  
**265 ft.**

**FINDS:**  
 Registry ID: 110071209187

**Focus Map:**  
**8**

Click Here for FRS Facility Detail Report:

Environmental Interest/Information System:

The Resource Conservation and Recovery Act Information System (RCRAInfo) is EPA's comprehensive information system in support of the Resource Conservation and Recovery Act (RCRA) of 1976 and the Hazardous and Solid Waste Amendments (HSWA) of 1984. It tracks many types of information about generators, transporters, treaters, storers, and disposers of hazardous waste.

Click this hyperlink while viewing on your computer to access additional FINDS: detail in the EDR Site Report.

**EK857**  
**North**  
**1/8-1/4**  
**0.136 mi.**  
**716 ft.**

**CORA & OWEN SCHOPPE**  
**15 SNOW CT.**  
**ORINDA, CA 94563**  
**Site 1 of 3 in cluster EK**

**HWTS S126385932**  
**HAZNET N/A**

**Actual:**  
**776 ft.**

**HWTS:**  
 Name: CORA & OWEN SCHOPPE  
 Address: 15 SNOW CT.  
 Address 2: Not reported  
 City,State,Zip: ORINDA, CA 94563  
 EPA ID: CAC003075428  
 Inactive Date: 10/18/2020  
 Create Date: 07/20/2020  
 Last Act Date: Not reported  
 Mailing Name: Not reported  
 Mailing Address: 15 SNOW CT.  
 Mailing Address 2: Not reported  
 Mailing City,State,Zip: ORINDA, CA 94563  
 Owner Name: CORA & OWEN SCHOPPE  
 Owner Address: 15 SNOW CT.  
 Owner Address 2: Not reported  
 Owner City,State,Zip: ORINDA, CA 94563

**Focus Map:**  
**3**

Map ID  
Direction  
Distance  
Elevation

MAP FINDINGS

Site

Database(s)

EDR ID Number  
EPA ID Number

**CORA & OWEN SCHOPPE (Continued)**

**S126385932**

Owner Phone:	Not reported
Owner Fax:	Not reported
Contact Name:	CORA & OWEN SCHOPPE
Contact Address:	15 SNOW CT.
Contact Address 2:	Not reported
City,State,Zip:	ORINDA, CA 94563
Contact Phone:	Not reported
Contact Fax:	Not reported
Facility Status:	Inactive
Facility Type:	TEMPORARY
Category:	STATE
Latitude:	37.84963802
Longitude:	-122.166809
HAZNET:	
Name:	CORA & OWEN SCHOPPE
Address:	15 SNOW CT.
Address 2:	Not reported
City,State,Zip:	ORINDA, CA 94563
Contact:	CORA & OWEN SCHOPPE
Telephone:	4156092057
Mailing Name:	Not reported
Mailing Address:	15 SNOW CT.
Year:	2020
Gepaid:	CAC003075428
TSD EPA ID:	CAD981382732
CA Waste Code:	151 - Asbestos containing waste
Disposal Method:	H132 - Landfill Or Surface Impoundment That Will Be Closed As Landfill( To Include On-Site Treatment And/Or Stabilization)
Tons:	0.23
Additional Info:	
Year:	2020
Gen EPA ID:	CAC003075428
Shipment Date:	7/21/2020
Creation Date:	8/5/2020
Receipt Date:	7/27/2020
Manifest ID:	021918689JJK
Trans EPA ID:	CAL000291177
Trans Name:	SYNERGY ENTERPRISES INC
Trans 2 EPA ID:	CAR000272773
Trans 2 Name:	UNI WASTE LLC
TSD EPA ID:	CAD981382732
Trans Name:	ALTAMONT LANDFILL & RESOURCE RECOVERY FACILITY
TSD Ait EPA ID:	Not reported
TSD Ait Name:	Not reported
Waste Code Description:	151 - Asbestos-containing waste
RCRA Code:	Not reported
Meth Code:	H132 - Landfill Or Surface Impoundment That Will Be Closed As Landfill( To Include On-Site Treatment And/Or Stabilization)
Quantity Tons:	0.23
Waste Quantity:	1
Quantity Unit:	Y

Map ID  
Direction  
Distance  
Elevation

MAP FINDINGS

Site

Database(s)

EDR ID Number  
EPA ID Number

**CORA & OWEN SCHOPPE (Continued)**

**S126385932**

Additional Code 1: Not reported  
Additional Code 2: Not reported  
Additional Code 3: Not reported  
Additional Code 4: Not reported  
Additional Code 5: Not reported

Detail Two:

Year: 2020  
EM Manifest ID: e143c985-dff6-458f-aab9-ed573c6f3328  
Shipment Date: 7/21/2020  
Receipt Date: 7/27/2020  
Manifest Number: 021918689JJK  
Generator EPA ID: CAC003075428  
Name: CORA AND OWEN SCHOPPE  
Address: 15 SNOW CT  
Address 2: Not reported  
City: ORINDA  
Zip: 94563  
Telephone: 800-439-9610  
Contact: Not reported  
Contact Telephone: 415-609-2057  
Transporter 1 EPA ID: CAL000291177  
Transporter 1 Emergency Number: Not reported  
Transporter 2 EPA ID: CAR000272773  
Transporter 2 Emergency Number: Not reported  
TSDf EPA ID: CAD981382732  
TSDf Name: ALTAMONT LANDFILL & RESOURCE RECOVERY FACILITY  
TSDf Address 1: ALTAMONT PASS RD  
TSDf Address 2: Not reported  
TSDf City: LIVERMORE  
TSDf Zip: 94551  
TSDf Telephone: Not reported

State:

Year: 2020  
EM Manifest ID: e143c985-dff6-458f-aab9-ed573c6f3328  
Generator EPA ID: CAC003075428  
Shipment Date: 2020-07-21  
Manifest Number: 021918689JJK  
Line Number: 1  
Method Code: H132  
Quantity Tons: 0.23000  
Quantity Waste: 1.000000  
Quantity Unit: Y  
Number of Containers: 12  
Type of Container: Burlap, cloth, paper, or plastic bags  
Quantity Type: Cubic Yards  
State Code: 151

MAP FINDINGS

Map ID Direction Distance Elevation		Database(s)	EDR ID Number EPA ID Number
--	--	-------------	--------------------------------

<b>EK858</b> North 1/8-1/4 0.136 mi. 716 ft.	<b>CORA &amp; OWEN SCHOPPE</b> <b>15 SNOW CT.</b> <b>ORINDA, CA 94563</b>  <b>Site 2 of 3 in cluster EK</b>	<b>FINDS</b> <b>ECHO</b>	<b>1026554346</b> <b>N/A</b>
--	---	-----------------------------	---------------------------------

**Actual:** FINDS:  
**776 ft.** Registry ID: 110070855018

**Focus Map:**  
**3** [Click Here for FRS Facility Detail Report:](#)

Environmental Interest/Information System:  
The Resource Conservation and Recovery Act Information System (RCRAInfo) is EPA's comprehensive information system in support of the Resource Conservation and Recovery Act (RCRA) of 1976 and the Hazardous and Solid Waste Amendments (HSWA) of 1984. It tracks many types of information about generators, transporters, treaters, storers, and disposers of hazardous waste.

[Click this hyperlink](#) while viewing on your computer to access additional FINDS: detail in the EDR Site Report.

**ECHO:**  
Envid: 1026554346  
Registry ID: 110070855018  
DFR URL: <http://echo.epa.gov/detailed-facility-report?fid=110070855018>  
Name: CORA & OWEN SCHOPPE  
Address: 15 SNOW CT.  
City,State,Zip: ORINDA, CA 94563

<b>EK859</b> North 1/8-1/4 0.136 mi. 716 ft.	<b>CORA &amp; OWEN SCHOPPE</b> <b>15 SNOW CT.</b> <b>ORINDA, CA 94563</b>  <b>Site 3 of 3 in cluster EK</b>	<b>RCRA NonGen / NLR</b>	<b>1026469929</b> <b>CAC003075428</b>
--	---	--------------------------	--

**Actual:** RCRA Listings: 20200720  
**776 ft.** Date Form Received by Agency: Cora & Owen Schoppe

**Focus Map:** Handler Name: 15 SNOW CT.  
**3** Handler Address: ORINDA, CA 94563  
Handler City,State,Zip: CAC003075428  
EPA ID: CORA & OWEN SCHOPPE  
Contact Name: 15 SNOW CT.  
Contact Address: ORINDA, CA 94563  
Contact City,State,Zip: 415-609-2057  
Contact Telephone: Not reported  
Contact Fax: GISELLE.ESPIRITU@SYNERGYCOMPANIES.ORG  
Contact Email: Not reported  
Contact Title: 09  
EPA Region: Not reported  
Land Type: Not a generator, verified  
Federal Waste Generator Description: Not reported  
Non-Notifier: Not reported  
Biennial Report Cycle: Not reported  
Accessibility: Not reported  
Active Site Indicator: Not reported  
State District Owner: Not reported  
State District: Not reported  
Mailing Address: 15 SNOW CT.  
Mailing City,State,Zip: ORINDA, CA 94563  
Owner Name: Cora & Owen Schoppe

Map ID  
 Direction  
 Distance  
 Elevation

MAP FINDINGS

Site

Database(s)

EDR ID Number  
 EPA ID Number

**CORA & OWEN SCHOPPE (Continued)**

**1026469929**

Owner Type:	Other
Operator Name:	Cora & Owen Schoppe
Operator Type:	Other
Short-Term Generator Activity:	No
Importer Activity:	No
Mixed Waste Generator:	No
Transporter Activity:	No
Transfer Facility Activity:	No
Recycler Activity with Storage:	No
Small Quantity On-Site Burner Exemption:	No
Smelting Melting and Refining Furnace Exemption:	No
Underground Injection Control:	No
Off-Site Waste Receipt:	No
Universal Waste Indicator:	No
Universal Waste Destination Facility:	No
Federal Universal Waste:	No
Active Site State-Reg Handler:	---
Federal Facility Indicator:	Not reported
Hazardous Secondary Material Indicator:	N
Sub-Part K Indicator:	Not reported
2018 GPRA Permit Baseline:	Not on the Baseline
2018 GPRA Renewals Baseline:	Not on the Baseline
202 GPRA Corrective Action Baseline:	No
Subject to Corrective Action Universe:	No
Non-TSDFs Where RCRA CA has Been Imposed Universe:	No
Corrective Action Priority Ranking:	No NCAPS ranking
Environmental Control Indicator:	No
Institutional Control Indicator:	No
Human Exposure Controls Indicator:	N/A
Groundwater Controls Indicator:	N/A
Significant Non-Complier Universe:	No
Unaddressed Significant Non-Complier Universe:	No
Addressed Significant Non-Complier Universe:	No
Significant Non-Complier With a Compliance Schedule Universe:	No
Financial Assurance Required:	Not reported
Handler Date of Last Change:	20200814
Recognized Trader-Importer:	No
Recognized Trader-Exporter:	No
Importer of Spent Lead Acid Batteries:	No
Exporter of Spent Lead Acid Batteries:	No
Recycler Activity Without Storage:	No
Manifest Broker:	No
Sub-Part P Indicator:	No

Handler - Owner Operator:

Owner/Operator Indicator:	Operator
Owner/Operator Name:	CORA & OWEN SCHOPPE
Legal Status:	Other
Date Became Current:	Not reported
Date Ended Current:	Not reported
Owner/Operator Address:	15 SNOW CT.
Owner/Operator City,State,Zip:	ORINDA, CA 94563
Owner/Operator Telephone:	415-609-2057
Owner/Operator Telephone Ext:	Not reported
Owner/Operator Fax:	Not reported
Owner/Operator Email:	Not reported

Map ID  
Direction  
Distance  
Elevation

MAP FINDINGS

Site

Database(s)

EDR ID Number  
EPA ID Number

**CORA & OWEN SCHOPPE (Continued)**

**1026469929**

Owner/Operator Indicator: Owner  
Owner/Operator Name: CORA & OWEN SCHOPPE  
Legal Status: Other  
Date Became Current: Not reported  
Date Ended Current: Not reported  
Owner/Operator Address: 15 SNOW CT.  
Owner/Operator City,State,Zip: ORINDA, CA 94563  
Owner/Operator Telephone: 415-609-2057  
Owner/Operator Telephone Ext: Not reported  
Owner/Operator Fax: Not reported  
Owner/Operator Email: Not reported

Historic Generators:

Receive Date: 20200720  
Handler Name: CORA & OWEN SCHOPPE  
Federal Waste Generator Description: Not a generator, verified  
State District Owner: Not reported  
Large Quantity Handler of Universal Waste: No  
Recognized Trader Importer: No  
Recognized Trader Exporter: No  
Spent Lead Acid Battery Importer: No  
Spent Lead Acid Battery Exporter: No  
Current Record: Yes  
Non Storage Recycler Activity: Not reported  
Electronic Manifest Broker: Not reported

List of NAICS Codes and Descriptions:

NAICS Code: 56299  
NAICS Description: ALL OTHER WASTE MANAGEMENT SERVICES

Facility Has Received Notices of Violations:

Violations: No Violations Found

Evaluation Action Summary:

Evaluations: No Evaluations Found

**EC860** **KATHLEEN LONGWELL**  
**NNW** **75 SELBORNE DRIVE**  
**1/8-1/4** **PIEDMONT, CA 94611**  
**0.137 mi.**  
**722 ft.** **Site 2 of 5 in cluster EC**

**ECHO** **1025490127**  
**N/A**

**Actual:** **479 ft.**  
**Focus Map:** **9**  
ECHO:  
Envid: 1025490127  
Registry ID: 110070582186  
DFR URL: <http://echo.epa.gov/detailed-facility-report?fid=110070582186>  
Name: KATHLEEN LONGWELL  
Address: 75 SELBORNE DRIVE  
City,State,Zip: PIEDMONT, CA 94611



MAP FINDINGS

Map ID  
Direction  
Distance  
Elevation

Site

Database(s)

EDR ID Number  
EPA ID Number

**EC861**     **KATHLEEN LONGWELL**  
**NNW**       **75 SELBORNE DRIVE**  
**1/8-1/4**     **PIEDMONT, CA 94611**  
**0.137 mi.**  
**722 ft.**     **Site 3 of 5 in cluster EC**

**FINDS**    **1025972234**  
                 **N/A**

**Actual:**        **FINDS:**  
**479 ft.**         Registry ID:            110070582186

**Focus Map:**    [Click Here for FRS Facility Detail Report:](#)  
**9**

Environmental Interest/Information System:  
The Resource Conservation and Recovery Act Information System (RCRAInfo) is EPA's comprehensive information system in support of the Resource Conservation and Recovery Act (RCRA) of 1976 and the Hazardous and Solid Waste Amendments (HSWA) of 1984. It tracks many types of information about generators, transporters, treaters, storers, and disposers of hazardous waste.

[Click this hyperlink](#) while viewing on your computer to access additional FINDS: detail in the EDR Site Report.

**EC862**     **KATHLEEN LONGWELL**  
**NNW**       **75 SELBORNE DRIVE**  
**1/8-1/4**     **PIEDMONT, CA 94611**  
**0.137 mi.**  
**722 ft.**     **Site 4 of 5 in cluster EC**

**RCRA NonGen / NLR**    **1025838496**  
**CAC003018092**

**Actual:**        **RCRA Listings:**  
**479 ft.**         Date Form Received by Agency:            20190604  
**Focus Map:**    Handler Name:                                    Kathleen Longwell  
**9**                 Handler Address:                                75 SELBORNE DRIVE  
                      Handler City,State,Zip:                        PIEDMONT, CA 94611  
                      EPA ID:    CAC003018092  
                      Contact Name:                                    KATHLEEN LONGWELL  
                      Contact Address:                                75 SELBORNE DRIVE  
                      Contact City,State,Zip:                        PIEDMONT, CA 94611  
                      Contact Telephone:                             702-941-1755  
                      Contact Fax:                                     Not reported  
                      Contact Email:                                  NICOLE@ENV-REM.COM  
                      Contact Title:                                    Not reported  
                      EPA Region:                                     09  
                      Land Type:                                       Not reported  
                      Federal Waste Generator Description:      Not a generator, verified  
                      Non-Notifier:                                   Not reported  
                      Biennial Report Cycle:                       Not reported  
                      Accessibility:                                   Not reported  
                      Active Site Indicator:                         Handler Activities  
                      State District Owner:                         Not reported  
                      State District:                                  Not reported  
                      Mailing Address:                                75 SELBORNE DRIVE  
                      Mailing City,State,Zip:                       PIEDMONT, CA 94611  
                      Owner Name:                                    Kathleen Longwell  
                      Owner Type:                                     Other  
                      Operator Name:                                 Kathleen Longwell  
                      Operator Type:                                  Other  
                      Short-Term Generator Activity:              No  
                      Importer Activity:                              No  
                      Mixed Waste Generator:                      No  
                      Transporter Activity:                         No  
                      Transfer Facility Activity:                     No

Map ID  
 Direction  
 Distance  
 Elevation

MAP FINDINGS

Site

Database(s)

EDR ID Number  
 EPA ID Number

**KATHLEEN LONGWELL (Continued)**

**1025838496**

Recycler Activity with Storage:	No
Small Quantity On-Site Burner Exemption:	No
Smelting Melting and Refining Furnace Exemption:	No
Underground Injection Control:	No
Off-Site Waste Receipt:	No
Universal Waste Indicator:	Yes
Universal Waste Destination Facility:	Yes
Federal Universal Waste:	No
Active Site State-Reg Handler:	---
Federal Facility Indicator:	Not reported
Hazardous Secondary Material Indicator:	N
Sub-Part K Indicator:	Not reported
2018 GPRC Permit Baseline:	Not on the Baseline
2018 GPRC Renewals Baseline:	Not on the Baseline
202 GPRC Corrective Action Baseline:	No
Subject to Corrective Action Universe:	No
Non-TSDFs Where RCRA CA has Been Imposed Universe:	No
Corrective Action Priority Ranking:	No NCAPS ranking
Environmental Control Indicator:	No
Institutional Control Indicator:	No
Human Exposure Controls Indicator:	N/A
Groundwater Controls Indicator:	N/A
Significant Non-Complier Universe:	No
Unaddressed Significant Non-Complier Universe:	No
Addressed Significant Non-Complier Universe:	No
Significant Non-Complier With a Compliance Schedule Universe:	No
Financial Assurance Required:	Not reported
Handler Date of Last Change:	20190627
Recognized Trader-Importer:	No
Recognized Trader-Exporter:	No
Importer of Spent Lead Acid Batteries:	No
Exporter of Spent Lead Acid Batteries:	No
Recycler Activity Without Storage:	No
Manifest Broker:	No
Sub-Part P Indicator:	No

Handler - Owner Operator:

Owner/Operator Indicator:	Owner
Owner/Operator Name: KATHLEEN LONGWELL	
Legal Status:	Other
Date Became Current:	Not reported
Date Ended Current:	Not reported
Owner/Operator Address:	75 SELBORNE DRIVE
Owner/Operator City,State,Zip:	PIEDMONT, CA 94611
Owner/Operator Telephone:	702-941-1755
Owner/Operator Telephone Ext:	Not reported
Owner/Operator Fax:	Not reported
Owner/Operator Email:	Not reported

Owner/Operator Indicator:	Operator
Owner/Operator Name: KATHLEEN LONGWELL	
Legal Status:	Other
Date Became Current:	Not reported
Date Ended Current:	Not reported
Owner/Operator Address:	75 SELBORNE DRIVE
Owner/Operator City,State,Zip:	PIEDMONT, CA 94611

Map ID  
Direction  
Distance  
Elevation

MAP FINDINGS

Site

Database(s)

EDR ID Number  
EPA ID Number

**KATHLEEN LONGWELL (Continued)**

**1025838496**

Owner/Operator Telephone: 702-941-1755  
Owner/Operator Telephone Ext: Not reported  
Owner/Operator Fax: Not reported  
Owner/Operator Email: Not reported

Historic Generators:

Receive Date: 20190604  
Handler Name: KATHLEEN LONGWELL  
Federal Waste Generator Description: Not a generator, verified  
State District Owner: Not reported  
Large Quantity Handler of Universal Waste: No  
Recognized Trader Importer: No  
Recognized Trader Exporter: No  
Spent Lead Acid Battery Importer: No  
Spent Lead Acid Battery Exporter: No  
Current Record: Yes  
Non Storage Recycler Activity: Not reported  
Electronic Manifest Broker: Not reported

List of NAICS Codes and Descriptions:

NAICS Code: 56299  
NAICS Description: ALL OTHER WASTE MANAGEMENT SERVICES

Facility Has Received Notices of Violations:

Violations: No Violations Found

Evaluation Action Summary:

Evaluations: No Evaluations Found

**EC863  
NNW  
1/8-1/4  
0.137 mi.  
722 ft.**

**KATHLEEN LONGWELL  
75 SELBORNE DRIVE  
PIEDMONT, CA 94611  
Site 5 of 5 in cluster EC**

**HWTS S124735479  
HAZNET N/A**

**Actual:  
479 ft.**

**HWTS:**

**Focus Map:  
9**

Name: KATHLEEN LONGWELL  
Address: 75 SELBORNE DRIVE  
Address 2: Not reported  
City,State,Zip: PIEDMONT, CA 94611  
EPA ID: CAC003018092  
Inactive Date: 09/03/2019  
Create Date: 06/04/2019  
Last Act Date: Not reported  
Mailing Name: Not reported  
Mailing Address: 75 SELBORNE DRIVE  
Mailing Address 2: Not reported  
Mailing City,State,Zip: PIEDMONT, CA 94611  
Owner Name: KATHLEEN LONGWELL  
Owner Address: 75 SELBORNE DRIVE  
Owner Address 2: Not reported  
Owner City,State,Zip: PIEDMONT, CA 94611  
Owner Phone: Not reported  
Owner Fax: Not reported  
Contact Name: KATHLEEN LONGWELL

Map ID  
Direction  
Distance  
Elevation

MAP FINDINGS

Site

Database(s)

EDR ID Number  
EPA ID Number

**KATHLEEN LONGWELL (Continued)**

**S124735479**

Contact Address: 75 SELBORNE DRIVE  
Contact Address 2: Not reported  
City,State,Zip: PIEDMONT, CA 94611  
Contact Phone: Not reported  
Contact Fax: Not reported  
Facility Status: Inactive  
Facility Type: TEMPORARY  
Category: STATE  
Latitude: 37.816142  
Longitude: -122.214985

**HAZNET:**

Name: KATHLEEN LONGWELL  
Address: 75 SELBORNE DRIVE  
Address 2: Not reported  
City,State,Zip: PIEDMONT, CA 94611  
Contact: KATHLEEN LONGWELL  
Telephone: 7029411755  
Mailing Name: Not reported  
Mailing Address: 75 SELBORNE DRIVE

Year: 2019  
Gepaid: CAC003018092  
TSD EPA ID: CAD982042475  
CA Waste Code: 151 - Asbestos containing waste  
Disposal Method: H132 - Landfill Or Surface Impoundment That Will Be Closed As  
Landfill( To Include On-Site Treatment And/Or Stabilization)  
Tons: 0.23000

**Detail Two:**

Year: 2019  
EM Manifest ID: 492529  
Shipment Date: 6/10/2019  
Receipt Date: 6/18/2019  
Manifest Number: 000216935DAT  
Generator EPA ID: CAC003018092  
Name: KATHLEEN LONGWELL  
Address: 75 SELBORNE DRIVE  
Address 2: Not reported  
City: PIEDMONT  
Zip: 94611  
Telephone: 800-424-9300  
Contact: Not reported  
Contact Telephone: 702-941-1755  
Transporter 1 EPA ID: CAL000371038  
Transporter 1 Emergency Number: Not reported  
Transporter 2 EPA ID: CAR000272773  
Transporter 2 Emergency Number: Not reported  
TSDF EPA ID: CAD982042475  
TSDF Name: RECOLOGY HAY ROAD  
TSDF Address 1: 6426 HAY RD  
TSDF Address 2: Not reported  
TSDF City: VACAVILLE  
TSDF Zip: 95687-0000  
TSDF Telephone: Not reported

Map ID  
Direction  
Distance  
Elevation

MAP FINDINGS

Site

Database(s)

EDR ID Number  
EPA ID Number

**KATHLEEN LONGWELL (Continued)**

**S124735479**

State:  
Year: 2019  
EM Manifest ID: 492529  
Generator EPA ID: CAC003018092  
Shipment Date: 2019-06-10  
Manifest Number: 000216935DAT  
Line Number: 1  
Method Code: H132  
Quantity Tons: 0.23000  
Quantity Waste: 1.000000  
Quantity Unit: Y  
Number of Containers: 4  
Type of Container: Burlap, cloth, paper, or plastic bags  
Quantity Type: Cubic Yards  
State Code: 151

**EL864**  
**SE**  
**1/8-1/4**  
**0.137 mi.**  
**723 ft.**

**MARTINET CHIROPRACTIC INC**  
**1454 LEIMERT BLVD**  
**OAKLAND, CA 94602**

**FINDS 1027563620**  
**N/A**

**Site 1 of 11 in cluster EL**

**Actual:**  
**374 ft.**

**FINDS:**  
Registry ID: 110071333148

**Focus Map:**  
**9**

[Click Here for FRS Facility Detail Report:](#)

Environmental Interest/Information System:

The Resource Conservation and Recovery Act Information System (RCRAInfo) is EPA's comprehensive information system in support of the Resource Conservation and Recovery Act (RCRA) of 1976 and the Hazardous and Solid Waste Amendments (HSWA) of 1984. It tracks many types of information about generators, transporters, treaters, storers, and disposers of hazardous waste.

[Click this hyperlink](#) while viewing on your computer to access additional FINDS: detail in the EDR Site Report.

**EL865**  
**SE**  
**1/8-1/4**  
**0.137 mi.**  
**723 ft.**

**MARTINET CHIROPRACTIC INC**  
**1454 LEIMERT BLVD**  
**OAKLAND, CA 94602**

**RCRA NonGen / NLR 1027466313**  
**CAL000105714**

**Site 2 of 11 in cluster EL**

**Actual:**  
**374 ft.**

**RCRA Listings:**  
Date Form Received by Agency: 20220815

**Focus Map:**  
**9**

Handler Name: Martinet Chiropractic Inc  
Handler Address: LEIMERT BLVD  
Handler City,State,Zip: OAKLAND, CA 94602  
EPA ID: CAL000105714  
Contact Name: JEAN PAUL MARTINET  
Contact Address: LEIMERT BLVD  
Contact City,State,Zip: OAKLAND, CA 94602  
Contact Telephone: 510-530-3328  
Contact Fax: 510-530-2566  
Contact Email: MARTINETCHIRO@SBCGLBOAL.NET

Map ID  
Direction  
Distance  
Elevation

MAP FINDINGS

Site

Database(s)

EDR ID Number  
EPA ID Number

**MARTINET CHIROPRACTIC INC (Continued)**

**1027466313**

Contact Title:	Not reported
EPA Region:	09
Land Type:	Other
Federal Waste Generator Description:	Not a generator, verified
Non-Notifier:	Not reported
Biennial Report Cycle:	Not reported
Accessibility:	Not reported
Active Site Indicator:	Not reported
State District Owner:	Not reported
State District:	Not reported
Mailing Address:	LEIMERT BLVD
Mailing City,State,Zip:	OAKLAND, CA 94602
Owner Name:	Not reported
Owner Type:	Not reported
Operator Name:	Martinet Chiropractic Inc
Operator Type:	Other
Short-Term Generator Activity:	No
Importer Activity:	No
Mixed Waste Generator:	No
Transporter Activity:	No
Transfer Facility Activity:	No
Recycler Activity with Storage:	No
Small Quantity On-Site Burner Exemption:	No
Smelting Melting and Refining Furnace Exemption:	No
Underground Injection Control:	No
Off-Site Waste Receipt:	No
Universal Waste Indicator:	No
Universal Waste Destination Facility:	No
Federal Universal Waste:	No
Active Site State-Reg Handler:	---
Federal Facility Indicator:	Not reported
Hazardous Secondary Material Indicator:	N
Sub-Part K Indicator:	Not reported
2018 GPPRA Permit Baseline:	Not on the Baseline
2018 GPPRA Renewals Baseline:	Not on the Baseline
202 GPPRA Corrective Action Baseline:	No
Subject to Corrective Action Universe:	No
Non-TSDFs Where RCRA CA has Been Imposed Universe:	No
Corrective Action Priority Ranking:	No NCAPS ranking
Environmental Control Indicator:	No
Institutional Control Indicator:	No
Human Exposure Controls Indicator:	N/A
Groundwater Controls Indicator:	N/A
Significant Non-Complier Universe:	No
Unaddressed Significant Non-Complier Universe:	No
Addressed Significant Non-Complier Universe:	No
Significant Non-Complier With a Compliance Schedule Universe:	No
Financial Assurance Required:	Not reported
Handler Date of Last Change:	20220826
Recognized Trader-Importer:	No
Recognized Trader-Exporter:	No
Importer of Spent Lead Acid Batteries:	No
Exporter of Spent Lead Acid Batteries:	No
Recycler Activity Without Storage:	No
Manifest Broker:	No
Sub-Part P Indicator:	No

Map ID  
Direction  
Distance  
Elevation

MAP FINDINGS

Site

Database(s)

EDR ID Number  
EPA ID Number

**MARTINET CHIROPRACTIC INC (Continued)**

**1027466313**

Handler - Owner Operator:

Owner/Operator Indicator: Operator  
Owner/Operator Name: MARTINET CHIROPRACTIC INC  
Legal Status: Other  
Date Became Current: Not reported  
Date Ended Current: Not reported  
Owner/Operator Address: 1454 LEIMERT BLVD  
Owner/Operator City,State,Zip: OAKLAND, CA 94602  
Owner/Operator Telephone: 510-530-3328  
Owner/Operator Telephone Ext: Not reported  
Owner/Operator Fax: 510-530-2566  
Owner/Operator Email: Not reported

Historic Generators:

Receive Date: 20220815  
Handler Name: MARTINET CHIROPRACTIC INC  
Federal Waste Generator Description: Not a generator, verified  
State District Owner: Not reported  
Large Quantity Handler of Universal Waste: No  
Recognized Trader Importer: No  
Recognized Trader Exporter: No  
Spent Lead Acid Battery Importer: No  
Spent Lead Acid Battery Exporter: No  
Current Record: Yes  
Non Storage Recycler Activity: No  
Electronic Manifest Broker: No

List of NAICS Codes and Descriptions:

NAICS Code: 62131  
NAICS Description: OFFICES OF CHIROPRACTORS

Facility Has Received Notices of Violations:

Violations: No Violations Found

Evaluation Action Summary:

Evaluations: No Evaluations Found

**EL866 MARTINET CHIROPRACTIC INC.**  
**SE 1454 LEIMERT BLVD**  
**1/8-1/4 OAKLAND, CA 94602**  
**0.137 mi.**  
**723 ft. Site 3 of 11 in cluster EL**

**HWTS S113061377**  
**HAZNET N/A**

**Actual:**  
**374 ft.**

**HWTS:**

**Focus Map:**  
**9**

Name: MARTINET CHIROPRACTIC INC.  
Address: 1454 LEIMERT BLVD  
Address 2: Not reported  
City,State,Zip: OAKLAND, CA 94602  
EPA ID: CAL000105714  
Inactive Date: 06/30/2001  
Create Date: 12/21/1992  
Last Act Date: Not reported  
Mailing Name: Not reported  
Mailing Address: 1454 LEIMERT BLVD

Map ID  
Direction  
Distance  
Elevation

MAP FINDINGS

Site

Database(s)

EDR ID Number  
EPA ID Number

**MARTINET CHIROPRACTIC INC. (Continued)**

**S113061377**

Mailing Address 2: Not reported  
Mailing City,State,Zip: OAKLAND, CA 946020000  
Owner Name: MARTINET CHIROPRACTIC INC  
Owner Address: 1454 LEIMERT BLVD  
Owner Address 2: Not reported  
Owner City,State,Zip: OAKLAND, CA 946020000  
Owner Phone: Not reported  
Owner Fax: Not reported  
Contact Name: DR. MARTINET / OWNER  
Contact Address: 1454 LEIMERT BLVD  
Contact Address 2: Not reported  
City,State,Zip: OAKLAND, CA 946020000  
Contact Phone: Not reported  
Contact Fax: Not reported  
Facility Status: Inactive  
Facility Type: PERMANENT  
Category: STATE  
Latitude: 37.811776  
Longitude: -122.212587

**NAICS:**

EPA ID: CAL000105714  
Create Date: 2002-03-14 16:36:28.000  
NAICS Code: 62131  
NAICS Description: Offices of Chiropractors  
Issued EPA ID Date: 1992-12-21 00:00:00  
Inactive Date: 2001-06-30 00:00:00  
Facility Name: MARTINET CHIROPRACTIC INC.  
Facility Address: 1454 LEIMERT BLVD  
Facility Address 2: Not reported  
Facility City: OAKLAND  
Facility County: Not reported  
Facility State: CA  
Facility Zip: 946020000

**HAZNET:**

Name: MARTINET CHIROPRACTIC INC.  
Address: 1454 LEIMERT BLVD  
Address 2: Not reported  
City,State,Zip: OAKLAND, CA 946020000  
Contact: DR. MARTINET / OWNER  
Telephone: 5105303328  
Mailing Name: Not reported  
Mailing Address: 1454 LEIMERT BLVD

Year: 2005  
Gepaid: CAL000105714  
TSD EPA ID: CAD981429673  
CA Waste Code: 541 - Photochemicals/photoprocessing waste  
Disposal Method: R01 - Recycler  
Tons: 0.0834

Year: 2004  
Gepaid: CAL000105714  
TSD EPA ID: CAD981429673  
CA Waste Code: 541 - Photochemicals/photoprocessing waste



Map ID  
Direction  
Distance  
Elevation

MAP FINDINGS

Site

Database(s)

EDR ID Number  
EPA ID Number

**MARTINET CHIROPRACTIC INC. (Continued)**

**S113061377**

Disposal Method: R01 - Recycler  
Tons: 0.06255

Year: 2002  
Gepaid: CAL000105714  
TSD EPA ID: CAD981429673  
CA Waste Code: 541 - Photochemicals/photoprocessing waste  
Disposal Method: R01 - Recycler  
Tons: 0.06255

Year: 1998  
Gepaid: CAL000105714  
TSD EPA ID: CAL000121946  
CA Waste Code: 541 - Photochemicals/photoprocessing waste  
Disposal Method: R01 - Recycler  
Tons: 0.0834

Year: 1997  
Gepaid: CAL000105714  
TSD EPA ID: CAL000121946  
CA Waste Code: 541 - Photochemicals/photoprocessing waste  
Disposal Method: R01 - Recycler  
Tons: 0.0417

Year: 1996  
Gepaid: CAL000105714  
TSD EPA ID: CAL000121946  
CA Waste Code: 541 - Photochemicals/photoprocessing waste  
Disposal Method: R01 - Recycler  
Tons: 0.0417

Year: 1995  
Gepaid: CAL000105714  
TSD EPA ID: CAL000121946  
CA Waste Code: 541 - Photochemicals/photoprocessing waste  
Disposal Method: R01 - Recycler  
Tons: 0.0416

**Additional Info:**

Year: 2005  
Gen EPA ID: CAL000105714

Shipment Date: 20051003  
Creation Date: 8/23/2006 18:35:03  
Receipt Date: 20051004  
Manifest ID: 24645634  
Trans EPA ID: CAD981429673  
Trans Name: PHOTO WASTE RECYCLING CO INC  
Trans 2 EPA ID: Not reported  
Trans 2 Name: Not reported  
TSD EPA ID: CAD981429673  
Trans Name: PHOTO WASTE RECYCLING CO INC  
TSD EPA ID: CAD981429673  
TSD EPA Alt Name: Not reported  
Waste Code Description: 541 - Photochemicals / photo processing waste  
RCRA Code: D011

Map ID  
Direction  
Distance  
Elevation

MAP FINDINGS

Site

Database(s)

EDR ID Number  
EPA ID Number

**MARTINET CHIROPRACTIC INC. (Continued)**

**S113061377**

Meth Code: R01 - Recycler  
Quantity Tons: 0.0834  
Waste Quantity: 20  
Quantity Unit: G  
Additional Code 1: Not reported  
Additional Code 2: Not reported  
Additional Code 3: Not reported  
Additional Code 4: Not reported  
Additional Code 5: Not reported

Additional Info:

Year: 2004  
Gen EPA ID: CAL000105714

Shipment Date: 20040217  
Creation Date: 8/20/2004 9:31:41  
Receipt Date: 20040218  
Manifest ID: 23533017  
Trans EPA ID: CAD981429673  
Trans Name: PHOTO WASTE RECYCLING CO INC  
Trans 2 EPA ID: Not reported  
Trans 2 Name: Not reported  
TSDf EPA ID: CAD981429673  
Trans Name: PHOTO WASTE RECYCLING CO INC  
TSDf Alt EPA ID: CAD981429673  
TSDf Alt Name: Not reported  
Waste Code Description: 541 - Photochemicals / photo processing waste  
RCRA Code: D011  
Meth Code: R01 - Recycler  
Quantity Tons: 0.06255  
Waste Quantity: 15  
Quantity Unit: G  
Additional Code 1: Not reported  
Additional Code 2: Not reported  
Additional Code 3: Not reported  
Additional Code 4: Not reported  
Additional Code 5: Not reported

Additional Info:

Year: 2002  
Gen EPA ID: CAL000105714

Shipment Date: 20021017  
Creation Date: 2/18/2003 18:31:24  
Receipt Date: 20021018  
Manifest ID: 22241061  
Trans EPA ID: CAD981429673  
Trans Name: Not reported  
Trans 2 EPA ID: Not reported  
Trans 2 Name: Not reported  
TSDf EPA ID: CAD981429673  
Trans Name: Not reported  
TSDf Alt EPA ID: Not reported  
TSDf Alt Name: Not reported  
Waste Code Description: 541 - Photochemicals / photo processing waste  
RCRA Code: D011

Map ID  
Direction  
Distance  
Elevation

MAP FINDINGS

Site

Database(s)

EDR ID Number  
EPA ID Number

**MARTINET CHIROPRACTIC INC. (Continued)**

**S113061377**

Meth Code: R01 - Recycler  
Quantity Tons: 0.06255  
Waste Quantity: 15  
Quantity Unit: G  
Additional Code 1: Not reported  
Additional Code 2: Not reported  
Additional Code 3: Not reported  
Additional Code 4: Not reported  
Additional Code 5: Not reported

Additional Info:

Year: 1998  
Gen EPA ID: CAL000105714

Shipment Date: 19980902  
Creation Date: 11/2/1998 0:00:00  
Receipt Date: 19980903  
Manifest ID: 98581002  
Trans EPA ID: CAL000121946  
Trans Name: Not reported  
Trans 2 EPA ID: Not reported  
Trans 2 Name: Not reported  
TSDf EPA ID: CAL000121946  
Trans Name: Not reported  
TSDf Alt EPA ID: Not reported  
TSDf Alt Name: Not reported  
Waste Code Description: 541 - Photochemicals / photo processing waste  
RCRA Code: D011  
Meth Code: R01 - Recycler  
Quantity Tons: 0.0417  
Waste Quantity: 10  
Quantity Unit: G  
Additional Code 1: Not reported  
Additional Code 2: Not reported  
Additional Code 3: Not reported  
Additional Code 4: Not reported  
Additional Code 5: Not reported

Shipment Date: 19980121  
Creation Date: 3/31/1998 0:00:00  
Receipt Date: 19980122  
Manifest ID: 97408681  
Trans EPA ID: CAL000121946  
Trans Name: Not reported  
Trans 2 EPA ID: Not reported  
Trans 2 Name: Not reported  
TSDf EPA ID: CAL000121946  
Trans Name: Not reported  
TSDf Alt EPA ID: CAL000121946  
TSDf Alt Name: Not reported  
Waste Code Description: 541 - Photochemicals / photo processing waste  
RCRA Code: D011  
Meth Code: R01 - Recycler  
Quantity Tons: 0.0417  
Waste Quantity: 10  
Quantity Unit: G  
Additional Code 1: Not reported

Map ID  
Direction  
Distance  
Elevation

MAP FINDINGS

Site

Database(s)

EDR ID Number  
EPA ID Number

**MARTINET CHIROPRACTIC INC. (Continued)**

**S113061377**

Additional Code 2: Not reported  
Additional Code 3: Not reported  
Additional Code 4: Not reported  
Additional Code 5: Not reported

Additional Info:

Year: 1997  
Gen EPA ID: CAL000105714

Shipment Date: 19970516  
Creation Date: 7/17/1997 0:00:00  
Receipt Date: 19970519  
Manifest ID: 96804075  
Trans EPA ID: CAL000121946  
Trans Name: Not reported  
Trans 2 EPA ID: Not reported  
Trans 2 Name: Not reported  
TSDf EPA ID: CAL000121946  
Trans Name: Not reported  
TSDf Alt EPA ID: Not reported  
TSDf Alt Name: Not reported  
Waste Code Description: 541 - Photochemicals / photo processing waste  
RCRA Code: D011  
Meth Code: R01 - Recycler  
Quantity Tons: 0.0417  
Waste Quantity: 10  
Quantity Unit: G  
Additional Code 1: Not reported  
Additional Code 2: Not reported  
Additional Code 3: Not reported  
Additional Code 4: Not reported  
Additional Code 5: Not reported

Additional Info:

Year: 1996  
Gen EPA ID: CAL000105714

Shipment Date: 19960329  
Creation Date: 10/16/1996 0:00:00  
Receipt Date: 19960330  
Manifest ID: 95804378  
Trans EPA ID: CAL000121946  
Trans Name: Not reported  
Trans 2 EPA ID: Not reported  
Trans 2 Name: Not reported  
TSDf EPA ID: CAL000121946  
Trans Name: Not reported  
TSDf Alt EPA ID: CAL000121946  
TSDf Alt Name: Not reported  
Waste Code Description: 541 - Photochemicals / photo processing waste  
RCRA Code: D011  
Meth Code: R01 - Recycler  
Quantity Tons: 0.0417  
Waste Quantity: 10  
Quantity Unit: G  
Additional Code 1: Not reported

Map ID  
Direction  
Distance  
Elevation

MAP FINDINGS

Site

Database(s)

EDR ID Number  
EPA ID Number

**MARTINET CHIROPRACTIC INC. (Continued)**

**S113061377**

Additional Code 2: Not reported  
Additional Code 3: Not reported  
Additional Code 4: Not reported  
Additional Code 5: Not reported

Additional Info:

Year: 1995  
Gen EPA ID: CAL000105714

Shipment Date: 19950830  
Creation Date: 4/1/1996 0:00:00  
Receipt Date: 19950831  
Manifest ID: 95660220  
Trans EPA ID: CAL000121946  
Trans Name: Not reported  
Trans 2 EPA ID: Not reported  
Trans 2 Name: Not reported  
TSDf EPA ID: CAL000121946  
Trans Name: Not reported  
TSDf Alt EPA ID: Not reported  
TSDf Alt Name: Not reported  
Waste Code Description: 541 - Photochemicals / photo processing waste  
RCRA Code: D011  
Meth Code: R01 - Recycler  
Quantity Tons: 0.0208  
Waste Quantity: 5  
Quantity Unit: G  
Additional Code 1: Not reported  
Additional Code 2: Not reported  
Additional Code 3: Not reported  
Additional Code 4: Not reported  
Additional Code 5: Not reported

Shipment Date: 19950602  
Creation Date: 10/24/1995 0:00:00  
Receipt Date: 19950603  
Manifest ID: 95572645  
Trans EPA ID: CAL000121946  
Trans Name: Not reported  
Trans 2 EPA ID: Not reported  
Trans 2 Name: Not reported  
TSDf EPA ID: CAL000121946  
Trans Name: Not reported  
TSDf Alt EPA ID: Not reported  
TSDf Alt Name: Not reported  
Waste Code Description: 541 - Photochemicals / photo processing waste  
RCRA Code: D011  
Meth Code: R01 - Recycler  
Quantity Tons: 0.0208  
Waste Quantity: 5  
Quantity Unit: G  
Additional Code 1: Not reported  
Additional Code 2: Not reported  
Additional Code 3: Not reported  
Additional Code 4: Not reported  
Additional Code 5: Not reported

MAP FINDINGS

Map ID Direction Distance Elevation	Site		Database(s)	EDR ID Number EPA ID Number
--	------	--	-------------	--------------------------------

---

<b>EL867</b> <b>SE</b> <b>1/8-1/4</b> <b>0.137 mi.</b> <b>723 ft.</b>	<b>MARTINET CHIROPRACTIC INC</b> <b>1454 LEIMERT BLVD</b> <b>OAKLAND, CA 94602</b>  <b>Site 4 of 11 in cluster EL</b>	<b>ECHO</b>	<b>1027507404</b> <b>N/A</b>
---	---	-------------	---------------------------------

<b>Actual:</b> <b>374 ft.</b>	<b>ECHO:</b>	
<b>Focus Map:</b> <b>9</b>	Envid: Registry ID: DFR URL: Name: Address: City,State,Zip:	1027507404 110071333148 <a href="http://echo.epa.gov/detailed-facility-report?fid=110071333148">http://echo.epa.gov/detailed-facility-report?fid=110071333148</a> MARTINET CHIROPRACTIC INC 1454 LEIMERT BLVD OAKLAND, CA 94602

---

<b>868</b> <b>NW</b> <b>1/8-1/4</b> <b>0.137 mi.</b> <b>725 ft.</b>	<b>ARTHUR PINGATORE</b> <b>6969 SARONI DRIVE</b> <b>OAKLAND, CA 94611</b>	<b>HWTS</b> <b>HAZNET</b>	<b>S123060393</b> <b>N/A</b>
---	---	------------------------------	---------------------------------

<b>Actual:</b> <b>1129 ft.</b>	<b>HWTS:</b>	
<b>Focus Map:</b> <b>5</b>	Name: Address: Address 2: City,State,Zip: EPA ID: Inactive Date: Create Date: Last Act Date: Mailing Name: Mailing Address: Mailing Address 2: Mailing City,State,Zip: Owner Name: Owner Address: Owner Address 2: Owner City,State,Zip: Owner Phone: Owner Fax: Contact Name: Contact Address: Contact Address 2: City,State,Zip: Contact Phone: Contact Fax: Facility Status: Facility Type: Category: Latitude: Longitude:	ARTHUR PINGATORE 6969 SARONI DRIVE Not reported OAKLAND, CA 94611 CAC002915458 09/20/2017 06/20/2017 Not reported Not reported 6969 SARONI DRIVE Not reported OAKLAND, CA 94611 ARTHUR PINGATORE 6969 SARONI DRIVE Not reported OAKLAND, CA 94611 Not reported Not reported ARTHUR PINGATORE 6969 SARONI DRIVE Not reported OAKLAND, CA 94611 Not reported Not reported Inactive TEMPORARY STATE -90 180

	<b>HAZNET:</b>	
	Name: Address: Address 2: City,State,Zip: Contact: Telephone: Mailing Name:	ARTHUR PINGATORE 6969 SARONI DRIVE Not reported OAKLAND, CA 94611 ARTHUR PINGATORE 5103390483 Not reported

Map ID  
 Direction  
 Distance  
 Elevation

MAP FINDINGS

Site

Database(s)

EDR ID Number  
 EPA ID Number

**ARTHUR PINGATORE (Continued)**

**S123060393**

Mailing Address: 6969 SARONI DRIVE  
 Year: 2017  
 Gepaid: CAC002915458  
 TSD EPA ID: CAD981382732  
 CA Waste Code: 151 - Asbestos containing waste  
 Disposal Method: H132 - Landfill Or Surface Impoundment That Will Be Closed As  
 Landfill( To Include On-Site Treatment And/Or Stabilization)  
 Tons: 0.23

Additional Info:

Year: 2017  
 Gen EPA ID: CAC002915458  
 Shipment Date: 20170621  
 Creation Date: 5/20/2018 18:31:51  
 Receipt Date: 20170628  
 Manifest ID: 000166981DAT  
 Trans EPA ID: CAL000371038  
 Trans Name: ENVIRONMENTAL REMEDIES INC  
 Trans 2 EPA ID: CAL000317320  
 Trans 2 Name: UNI WASTE  
 TSD EPA ID: CAD981382732  
 Trans Name: ALTAMONT LANDFILL  
 TSD Alt EPA ID: Not reported  
 TSD Alt Name: Not reported  
 Waste Code Description: 151 - Asbestos-containing waste  
 RCRA Code: Not reported  
 Meth Code: H132 - Landfill Or Surface Impoundment That Will Be Closed As  
 Landfill( To Include On-Site Treatment And/Or Stabilization)  
 Quantity Tons: 0.23  
 Waste Quantity: 1  
 Quantity Unit: Y  
 Additional Code 1: Not reported  
 Additional Code 2: Not reported  
 Additional Code 3: Not reported  
 Additional Code 4: Not reported  
 Additional Code 5: Not reported

**DI869 TOM COMPTON**  
**SE 4048 OAKMORE RD**  
**1/8-1/4 OAKLAND, CA 94602**  
**0.137 mi.**  
**725 ft. Site 6 of 7 in cluster DI**

**HWTS S121002657**  
**HAZNET N/A**

**Actual:** 325 ft.  
**Focus Map:** 9  
 HWTS:  
 Name: TOM COMPTON  
 Address: 4048 OAKMORE RD  
 Address 2: Not reported  
 City,State,Zip: OAKLAND, CA 94602  
 EPA ID: CAC002866109  
 Inactive Date: 09/21/2016  
 Create Date: 06/21/2016  
 Last Act Date: Not reported  
 Mailing Name: Not reported  
 Mailing Address: 4048 OAKMORE RD

Map ID  
 Direction  
 Distance  
 Elevation

MAP FINDINGS

Site

Database(s)

EDR ID Number  
 EPA ID Number

**TOM COMPTON (Continued)**

**S121002657**

Mailing Address 2: Not reported  
 Mailing City,State,Zip: OAKLAND, CA 94602  
 Owner Name: TOM COMPTON  
 Owner Address: 4048 OAKMORE RD  
 Owner Address 2: Not reported  
 Owner City,State,Zip: OAKLAND, CA 94602  
 Owner Phone: Not reported  
 Owner Fax: Not reported  
 Contact Name: TOM COMPTON  
 Contact Address: 4048 OAKMORE RD  
 Contact Address 2: Not reported  
 City,State,Zip: OAKLAND, CA 94602  
 Contact Phone: Not reported  
 Contact Fax: Not reported  
 Facility Status: Inactive  
 Facility Type: TEMPORARY  
 Category: STATE  
 Latitude: -90  
 Longitude: 180

**HAZNET:**

Name: TOM COMPTON  
 Address: 4048 OAKMORE RD  
 Address 2: Not reported  
 City,State,Zip: OAKLAND, CA 94602  
 Contact: TOM COMPTON  
 Telephone: 5105317622  
 Mailing Name: Not reported  
 Mailing Address: 4048 OAKMORE RD

Year: 2016  
 Gepaid: CAC002866109  
 TSD EPA ID: CAD981382732  
 CA Waste Code: 151 - Asbestos containing waste  
 Disposal Method: H132 - Landfill Or Surface Impoundment That Will Be Closed As  
 Landfill( To Include On-Site Treatment And/Or Stabilization)  
 Tons: 0.23

**EL870 LAMBING DENTAL CORPORATION**  
**SE 1443 LIEMERT BLVD**  
**1/8-1/4 OAKLAND, CA 94602**  
**0.138 mi.**  
**726 ft. Site 5 of 11 in cluster EL**

**HWTS S113089666**  
**HAZNET N/A**

**Actual:** 371 ft.  
**Focus Map:** 9

**HWTS:**  
 Name: LAMBING DENTAL CORPORATION  
 Address: 1443 LIEMERT BLVD  
 Address 2: Not reported  
 City,State,Zip: OAKLAND, CA 94602  
 EPA ID: CAL000170773  
 Inactive Date: 06/30/2016  
 Create Date: 01/28/1999  
 Last Act Date: Not reported  
 Mailing Name: Not reported  
 Mailing Address: 1443 LEIMERT BLVD  
 Mailing Address 2: Not reported



Map ID  
Direction  
Distance  
Elevation

MAP FINDINGS

Site

Database(s)

EDR ID Number  
EPA ID Number

**LAMBING DENTAL CORPORATION (Continued)**

**S113089666**

Mailing City,State,Zip: OAKLAND, CA 946020000  
Owner Name: ROBERT T LAMBING  
Owner Address: 1443 LEIMERT BL  
Owner Address 2: Not reported  
Owner City,State,Zip: OAKLAND, CA 946020000  
Owner Phone: Not reported  
Owner Fax: Not reported  
Contact Name: ROBERT LAMBING-DDS  
Contact Address: 1443 LEIMERT BLVD  
Contact Address 2: Not reported  
City,State,Zip: OAKLAND, CA 94602  
Contact Phone: Not reported  
Contact Fax: Not reported  
Facility Status: Inactive  
Facility Type: PERMANENT  
Category: STATE  
Latitude: 37.811848  
Longitude: -122.212691

**NAICS:**

EPA ID: CAL000170773  
Create Date: 2004-10-20 10:23:57.043  
NAICS Code: 62121  
NAICS Description: Offices of Dentists  
Issued EPA ID Date: 1999-01-28 00:00:00  
Inactive Date: 2016-06-30 00:00:00  
Facility Name: LAMBING DENTAL CORPORATION  
Facility Address: 1443 LIEMERT BLVD  
Facility Address 2: Not reported  
Facility City: OAKLAND  
Facility County: Not reported  
Facility State: CA  
Facility Zip: 946020000

**HAZNET:**

Name: LAMBING DENTAL CORPORATION  
Address: 1443 LIEMERT BLVD  
Address 2: Not reported  
City,State,Zip: OAKLAND, CA 946020000  
Contact: ROBERT LAMBING-DDS  
Telephone: 5104825300  
Mailing Name: Not reported  
Mailing Address: 1443 LEIMERT BLVD  
  
Year: 2009  
Gepaid: CAL000170773  
TSD EPA ID: CAD028409019  
CA Waste Code: 343 - Unspecified organic liquid mixture  
Disposal Method: H141 - Storage, Bulking, And/Or Transfer Off Site--No Treatment/Reovery (H010-H129) Or (H131-H135)  
  
Tons: 0.017  
  
Year: 2008  
Gepaid: CAL000170773  
TSD EPA ID: CAD028409019  
CA Waste Code: 343 - Unspecified organic liquid mixture

Map ID  
Direction  
Distance  
Elevation

MAP FINDINGS

Site

Database(s)

EDR ID Number  
EPA ID Number

**LAMBING DENTAL CORPORATION (Continued)**

**S113089666**

Disposal Method: H061 - Fuel Blending Prior To Energy Recovery At Another Site  
Tons: 0.017

Year: 2006  
Gepaid: CAL000170773  
TSD EPA ID: CAD980884183  
CA Waste Code: 343 - Unspecified organic liquid mixture  
Disposal Method: H141 - Storage, Bulking, And/Or Transfer Off Site--No Treatment/Reovery (H010-H129) Or (H131-H135)  
Tons: 0.017

Year: 2005  
Gepaid: CAL000170773  
TSD EPA ID: CAD980884183  
CA Waste Code: 343 - Unspecified organic liquid mixture  
Disposal Method: H01 - Transfer Station  
Tons: 0.034

Year: 2004  
Gepaid: CAL000170773  
TSD EPA ID: CAD044429835  
CA Waste Code: 214 - Unspecified solvent mixture  
Disposal Method: R01 - Recycler  
Tons: 0.018

Year: 2004  
Gepaid: CAL000170773  
TSD EPA ID: WAD991281767  
CA Waste Code: 343 - Unspecified organic liquid mixture  
Disposal Method: R01 - Recycler  
Tons: 0.017

Additional Info:  
Year: 2009  
Gen EPA ID: CAL000170773

Shipment Date: 20090702  
Creation Date: 8/25/2009 18:30:22  
Receipt Date: 20090716  
Manifest ID: 006231889JJK  
Trans EPA ID: CAL000827826  
Trans Name: INTEGRATED WASTE CONTROL  
Trans 2 EPA ID: CAR000172478  
Trans 2 Name: ENVIRONMENTAL LOGISTICS INC  
TSD EPA ID: CAD028409019  
Trans Name: CROSBY & OVERTON INC  
TSD EPA ID: Not reported  
TSD EPA Alt Name: Not reported  
Waste Code Description: 343 - Unspecified organic liquid mixture  
RCRA Code: D001  
Meth Code: H141 - Storage, Bulking, And/Or Transfer Off Site--No Treatment/Reovery (H010-H129) Or (H131-H135)  
Quantity Tons: 0.017  
Waste Quantity: 5  
Quantity Unit: G  
Additional Code 1: Not reported

Map ID  
Direction  
Distance  
Elevation

MAP FINDINGS

Site

Database(s)

EDR ID Number  
EPA ID Number

**LAMBING DENTAL CORPORATION (Continued)**

**S113089666**

Additional Code 2: Not reported  
Additional Code 3: Not reported  
Additional Code 4: Not reported  
Additional Code 5: Not reported

Additional Info:

Year: 2008  
Gen EPA ID: CAL000170773

Shipment Date: 20080522  
Creation Date: 8/7/2008 18:30:15  
Receipt Date: 20080530  
Manifest ID: 001154315JJK  
Trans EPA ID: CAL000827826  
Trans Name: INTEGRATED WASTE CONTROL  
Trans 2 EPA ID: CAR000172478  
Trans 2 Name: ENVIRONMENTAL LOGISTICS INC  
TSDf EPA ID: CAD028409019  
Trans Name: CROSBY & OVERTON INC  
TSDf Alt EPA ID: Not reported  
TSDf Alt Name: Not reported  
Waste Code Description: 343 - Unspecified organic liquid mixture  
RCRA Code: D001  
Meth Code: H061 - Fuel Blending Prior To Energy Recovery At Another Site  
Quantity Tons: 0.017  
Waste Quantity: 5  
Quantity Unit: G  
Additional Code 1: Not reported  
Additional Code 2: Not reported  
Additional Code 3: Not reported  
Additional Code 4: Not reported  
Additional Code 5: Not reported

Additional Info:

Year: 2006  
Gen EPA ID: CAL000170773

Shipment Date: 20061121  
Creation Date: 4/19/2007 18:30:21  
Receipt Date: 20061201  
Manifest ID: 001367540JJK  
Trans EPA ID: CAL000827826  
Trans Name: INTEGRATED WASTE CONTROL  
Trans 2 EPA ID: CAD983649880  
Trans 2 Name: GENERAL ENVIRONMENTAL MGMT INC  
TSDf EPA ID: CAD980884183  
Trans Name: GEM RANCHO CORDOVA LLC  
TSDf Alt EPA ID: Not reported  
TSDf Alt Name: Not reported  
Waste Code Description: 343 - Unspecified organic liquid mixture  
RCRA Code: D001  
Meth Code: H141 - Storage, Bulking, And/Or Transfer Off Site--No Treatment/Reovery (H010-H129) Or (H131-H135)  
Quantity Tons: 0.017  
Waste Quantity: 5  
Quantity Unit: G

Map ID  
Direction  
Distance  
Elevation

MAP FINDINGS

Site

Database(s)

EDR ID Number  
EPA ID Number

LAMBING DENTAL CORPORATION (Continued)

S113089666

Additional Code 1: Not reported  
Additional Code 2: Not reported  
Additional Code 3: Not reported  
Additional Code 4: Not reported  
Additional Code 5: Not reported

Additional Info:

Year: 2005  
Gen EPA ID: CAL000170773

Shipment Date: 20051006  
Creation Date: 3/12/2006 18:31:42  
Receipt Date: 20051024  
Manifest ID: 22534734  
Trans EPA ID: CAL000827826  
Trans Name: INTEGRATED WASTE CONTROL  
Trans 2 EPA ID: CAD983649880  
Trans 2 Name: GEM INC  
TSDf EPA ID: CAD980884183  
Trans Name: GEM RANCHO CORDOVA LLC  
TSDf Alt EPA ID: Not reported  
TSDf Alt Name: Not reported  
Waste Code Description: 343 - Unspecified organic liquid mixture  
RCRA Code: D001  
Meth Code: H01 - Transfer Station  
Quantity Tons: 0.017  
Waste Quantity: 5  
Quantity Unit: G  
Additional Code 1: Not reported  
Additional Code 2: Not reported  
Additional Code 3: Not reported  
Additional Code 4: Not reported  
Additional Code 5: Not reported

Shipment Date: 20050324  
Creation Date: 8/1/2008 8:16:24  
Receipt Date: 20050408  
Manifest ID: 22534733  
Trans EPA ID: CAL000827826  
Trans Name: INTEGRATED WASTE CONTROL  
Trans 2 EPA ID: CAD983649880  
Trans 2 Name: GENERAL ENVIRONMENTAL MANAGEMENT INC  
TSDf EPA ID: CAD980884183  
Trans Name: GEM RANCHO CORDOVA LLC  
TSDf Alt EPA ID: Not reported  
TSDf Alt Name: Not reported  
Waste Code Description: 343 - Unspecified organic liquid mixture  
RCRA Code: D001  
Meth Code: H01 - Transfer Station  
Quantity Tons: 0.017  
Waste Quantity: 5  
Quantity Unit: G  
Additional Code 1: Not reported  
Additional Code 2: Not reported  
Additional Code 3: Not reported  
Additional Code 4: Not reported  
Additional Code 5: Not reported

Map ID  
Direction  
Distance  
Elevation

MAP FINDINGS

Site

Database(s)

EDR ID Number  
EPA ID Number

LAMBING DENTAL CORPORATION (Continued)

S113089666

Additional Info:

Year:	2004
Gen EPA ID:	CAL000170773
Shipment Date:	20040618
Creation Date:	1/11/2005 18:31:27
Receipt Date:	20040818
Manifest ID:	22534507
Trans EPA ID:	CAL000827826
Trans Name:	INTEGRATED WASTE CONTROL
Trans 2 EPA ID:	CAD983649880
Trans 2 Name:	GENERAL ENVIRONMENTAL MANAGEMENT CA
TSDf EPA ID:	WAD991281767
Trans Name:	Not reported
TSDf Alt EPA ID:	Not reported
TSDf Alt Name:	Not reported
Waste Code Description:	343 - Unspecified organic liquid mixture
RCRA Code:	D001
Meth Code:	R01 - Recycler
Quantity Tons:	0.017
Waste Quantity:	5
Quantity Unit:	G
Additional Code 1:	Not reported
Additional Code 2:	Not reported
Additional Code 3:	Not reported
Additional Code 4:	Not reported
Additional Code 5:	Not reported
Shipment Date:	20040130
Creation Date:	2/23/2005 10:08:24
Receipt Date:	20040311
Manifest ID:	22733886
Trans EPA ID:	CAL000827826
Trans Name:	INTEGRATED WASTE CONTROL
Trans 2 EPA ID:	CAD983649880
Trans 2 Name:	GENERAL ENVIRONMENTAL MGMT
TSDf EPA ID:	CAD044429835
Trans Name:	ENSCO INC
TSDf Alt EPA ID:	CAD044429835
TSDf Alt Name:	Not reported
Waste Code Description:	214 - Unspecified solvent mixture
RCRA Code:	D001
Meth Code:	R01 - Recycler
Quantity Tons:	0.018
Waste Quantity:	5
Quantity Unit:	G
Additional Code 1:	Not reported
Additional Code 2:	Not reported
Additional Code 3:	Not reported
Additional Code 4:	Not reported
Additional Code 5:	Not reported

MAP FINDINGS

Map ID  
 Direction  
 Distance  
 Elevation

Site

Database(s)

EDR ID Number  
 EPA ID Number

**DI871**     **JEFF SAMUELS**  
**SE**        **4054 OAKMORE RD**  
**1/8-1/4**    **OAKLAND, CA 94602**  
**0.138 mi.**  
**728 ft.**     **Site 7 of 7 in cluster DI**

**HWTS**    **S121010910**  
**HAZNET**   **N/A**

**Actual:**  
**327 ft.**

**HWTS:**

**Focus Map:**  
**9**

Name: JEFF SAMUELS  
 Address: 4054 OAKMORE RD  
 Address 2: Not reported  
 City,State,Zip: OAKLAND, CA 94602  
 EPA ID: CAC002879149  
 Inactive Date: 12/24/2016  
 Create Date: 09/23/2016  
 Last Act Date: Not reported  
 Mailing Name: Not reported  
 Mailing Address: 4054 OAKMORE RD  
 Mailing Address 2: Not reported  
 Mailing City,State,Zip: OAKLAND, CA 94602  
 Owner Name: JEFF SAMUELS  
 Owner Address: 4054 OAKMORE RD  
 Owner Address 2: Not reported  
 Owner City,State,Zip: OAKLAND, CA 94602  
 Owner Phone: Not reported  
 Owner Fax: Not reported  
 Contact Name: JEFF SAMUELS  
 Contact Address: 4054 OAKMORE RD  
 Contact Address 2: Not reported  
 City,State,Zip: OAKLAND, CA 94602  
 Contact Phone: Not reported  
 Contact Fax: Not reported  
 Facility Status: Inactive  
 Facility Type: TEMPORARY  
 Category: STATE  
 Latitude: -90  
 Longitude: 180

**HAZNET:**

Name: JEFF SAMUELS  
 Address: 4054 OAKMORE RD  
 Address 2: Not reported  
 City,State,Zip: OAKLAND, CA 94602  
 Contact: JEFF SAMUELS  
 Telephone: 5103255831  
 Mailing Name: Not reported  
 Mailing Address: 4054 OAKMORE RD

Year: 2016  
 Gepaid: CAC002879149  
 TSD EPA ID: CAD981382732  
 CA Waste Code: 151 - Asbestos containing waste  
 Disposal Method: H132 - Landfill Or Surface Impoundment That Will Be Closed As Landfill( To Include On-Site Treatment And/Or Stabilization)  
 Tons: 0.23

MAP FINDINGS

Map ID  
 Direction  
 Distance  
 Elevation

Site

Database(s)

EDR ID Number  
 EPA ID Number

**EM872**     **JENSEN LOWE**  
**NW**        **181 SANDRINGHAM RD.**  
**1/8-1/4**    **PIEDMONT, CA 94611**  
**0.138 mi.**  
**731 ft.**     **Site 1 of 7 in cluster EM**

**HWTS**    **S118912492**  
**HAZNET**   **N/A**

**Actual:**  
**404 ft.**

**HWTS:**

**Focus Map:**  
**9**

Name: JENSEN LOWE  
 Address: 181 SANDRINGHAM RD.  
 Address 2: Not reported  
 City,State,Zip: PIEDMONT, CA 94611  
 EPA ID: CAC002805207  
 Inactive Date: 05/27/2015  
 Create Date: 02/25/2015  
 Last Act Date: Not reported  
 Mailing Name: Not reported  
 Mailing Address: 181 SANDRINGHAM RD.  
 Mailing Address 2: Not reported  
 Mailing City,State,Zip: PIEDMONT, CA 94611  
 Owner Name: JENSEN LOWE  
 Owner Address: 181 SANDRINGHAM RD.  
 Owner Address 2: Not reported  
 Owner City,State,Zip: PIEDMONT, CA 94611  
 Owner Phone: Not reported  
 Owner Fax: Not reported  
 Contact Name: JENSEN LOWE  
 Contact Address: 181 SANDRINGHAM RD.  
 Contact Address 2: Not reported  
 City,State,Zip: PIEDMONT, CA 94611  
 Contact Phone: Not reported  
 Contact Fax: Not reported  
 Facility Status: Inactive  
 Facility Type: TEMPORARY  
 Category: STATE  
 Latitude: 37.815278  
 Longitude: -122.216089

**HAZNET:**

Name: JENSEN LOWE  
 Address: 181 SANDRINGHAM RD.  
 Address 2: Not reported  
 City,State,Zip: PIEDMONT, CA 94611  
 Contact: JENSEN LOWE  
 Telephone: 5102925739  
 Mailing Name: Not reported  
 Mailing Address: 181 SANDRINGHAM RD.

Year: 2015  
 Gepaid: CAC002805207  
 TSD EPA ID: CAD981382732  
 CA Waste Code: 151 - Asbestos containing waste  
 Disposal Method: H132 - Landfill Or Surface Impoundment That Will Be Closed As Landfill( To Include On-Site Treatment And/Or Stabilization)  
 Tons: 0.69

**Additional Info:**

Year: 2015

Map ID  
Direction  
Distance  
Elevation

MAP FINDINGS

Site

Database(s)

EDR ID Number  
EPA ID Number

**JENSEN LOWE (Continued)**

**S118912492**

Gen EPA ID: CAC002805207

Shipment Date: 20150311  
Creation Date: 5/27/2015 22:15:12  
Receipt Date: 20150319  
Manifest ID: 011107368JJK  
Trans EPA ID: CAL000313286  
Trans Name: RESTORATION MANAGEMENT COMPANY  
Trans 2 EPA ID: CAL000317320  
Trans 2 Name: UNI WASTE  
TSDf EPA ID: CAD981382732  
Trans Name: ALTAMONT LANDFILL  
TSDf Alt EPA ID: Not reported  
TSDf Alt Name: Not reported  
Waste Code Description: 151 - Asbestos-containing waste  
RCRA Code: Not reported  
Meth Code: H132 - Landfill Or Surface Impoundment That Will Be Closed As Landfill( To Include On-Site Treatment And/Or Stabilization)

Quantity Tons: 0.69  
Waste Quantity: 3  
Quantity Unit: Y  
Additional Code 1: Not reported  
Additional Code 2: Not reported  
Additional Code 3: Not reported  
Additional Code 4: Not reported  
Additional Code 5: Not reported

**DR873 NIKKI & MATT COWGER**  
**NW 6616 SARONI DR**  
**1/8-1/4 OAKLAND, CA 94611**  
**0.139 mi.**  
**733 ft. Site 3 of 4 in cluster DR**

**HWTS S118202157**  
**HAZNET N/A**

**Actual:** 1113 ft.  
**Focus Map:** 5

**HWTS:**  
Name: NIKKI & MATT COWGER  
Address: 6616 SARONI DR  
Address 2: Not reported  
City,State,Zip: OAKLAND, CA 94611  
EPA ID: CAC002761072  
Inactive Date: 05/16/2014  
Create Date: 02/14/2014  
Last Act Date: Not reported  
Mailing Name: Not reported  
Mailing Address: 6616 SARONI DR  
Mailing Address 2: Not reported  
Mailing City,State,Zip: OAKLAND, CA 94611  
Owner Name: NIKKI & MATT COWGER  
Owner Address: 6616 SARONI DR  
Owner Address 2: Not reported  
Owner City,State,Zip: OAKLAND, CA 94611  
Owner Phone: Not reported  
Owner Fax: Not reported  
Contact Name: NIKKI & MATT COWGER  
Contact Address: 6616 SARONI DR  
Contact Address 2: Not reported  
City,State,Zip: OAKLAND, CA 94611  
Contact Phone: Not reported  
Contact Fax: Not reported



Map ID  
Direction  
Distance  
Elevation

MAP FINDINGS

Site

Database(s)

EDR ID Number  
EPA ID Number

**NIKKI & MATT COWGER (Continued)**

**S118202157**

Facility Status: Inactive  
Facility Type: TEMPORARY  
Category: STATE  
Latitude: 37.832061  
Longitude: -122.202457

**HAZNET:**

Name: NIKKI & MATT COWGER  
Address: 6616 SARONI DR  
Address 2: Not reported  
City, State, Zip: OAKLAND, CA 94611  
Contact: NIKKI & MATT COWGER  
Telephone: 4153140330  
Mailing Name: Not reported  
Mailing Address: 6616 SARONI DR  
  
Year: 2014  
Gepaid: CAC002761072  
TSD EPA ID: CAD981382732  
CA Waste Code: 151 - Asbestos containing waste  
Disposal Method: H132 - Landfill Or Surface Impoundment That Will Be Closed As  
Landfill( To Include On-Site Treatment And/Or Stabilization)  
Tons: 0.4

**Additional Info:**

Year: 2014  
Gen EPA ID: CAC002761072  
  
Shipment Date: 20140218  
Creation Date: 5/1/2014 22:14:57  
Receipt Date: 20140219  
Manifest ID: 012388715JJK  
Trans EPA ID: CAL000291177  
Trans Name: SYNERGY ENTERPRISES INC  
Trans 2 EPA ID: CAR000037283  
Trans 2 Name: WORLD ENVIRONMENTAL & ENERGY  
TSD EPA ID: CAD981382732  
Trans Name: ALTAMONT LANDFILL  
TSD Alt EPA ID: Not reported  
TSD Alt Name: Not reported  
Waste Code Description: 151 - Asbestos-containing waste  
RCRA Code: Not reported  
Meth Code: H132 - Landfill Or Surface Impoundment That Will Be Closed As  
Landfill( To Include On-Site Treatment And/Or Stabilization)  
Quantity Tons: 0.4  
Waste Quantity: 1  
Quantity Unit: Y  
Additional Code 1: Not reported  
Additional Code 2: Not reported  
Additional Code 3: Not reported  
Additional Code 4: Not reported  
Additional Code 5: Not reported

MAP FINDINGS

Map ID  
 Direction  
 Distance  
 Elevation

Site

Database(s)

EDR ID Number  
 EPA ID Number

**DE874**     **ROXANNE CHRISTOPH**  
**SE**         **1816 LEIMERT BLVD**  
**1/8-1/4**     **OAKLAND, CA 94602**  
**0.139 mi.**  
**736 ft.**     **Site 3 of 3 in cluster DE**

**HWTS**     **S117298460**  
**HAZNET**   **N/A**

**Actual:**  
**457 ft.**

**HWTS:**

**Focus Map:**  
**9**

Name: ROXANNE CHRISTOPH  
 Address: 1816 LEIMERT BLVD  
 Address 2: Not reported  
 City,State,Zip: OAKLAND, CA 94602  
 EPA ID: CAC002740193  
 Inactive Date: 11/11/2013  
 Create Date: 08/12/2013  
 Last Act Date: Not reported  
 Mailing Name: Not reported  
 Mailing Address: 1816 LEIMERT BLVD  
 Mailing Address 2: Not reported  
 Mailing City,State,Zip: OAKLAND, CA 94602  
 Owner Name: ROXANNE CHRISTOPH  
 Owner Address: 1816 LEIMERT BLVD  
 Owner Address 2: Not reported  
 Owner City,State,Zip: OAKLAND, CA 94602  
 Owner Phone: Not reported  
 Owner Fax: Not reported  
 Contact Name: ROXANNE CHRISTOPH  
 Contact Address: 1816 LEIMERT BLVD  
 Contact Address 2: Not reported  
 City,State,Zip: OAKLAND, CA 94602  
 Contact Phone: Not reported  
 Contact Fax: Not reported  
 Facility Status: Inactive  
 Facility Type: TEMPORARY  
 Category: STATE  
 Latitude: 37.8127  
 Longitude: -122.2112

**HAZNET:**

Name: ROXANNE CHRISTOPH  
 Address: 1816 LEIMERT BLVD  
 Address 2: Not reported  
 City,State,Zip: OAKLAND, CA 94602  
 Contact: ROXANNE CHRISTOPH  
 Telephone: 7046204777  
 Mailing Name: Not reported  
 Mailing Address: 1816 LEIMERT BLVD

Year: 2013  
 Gepaid: CAC002740193  
 TSD EPA ID: CAD981382732  
 CA Waste Code: 151 - Asbestos containing waste  
 Disposal Method: H132 - Landfill Or Surface Impoundment That Will Be Closed As Landfill( To Include On-Site Treatment And/Or Stabilization)  
 Tons: 0.4

**Additional Info:**

Year: 2013

Map ID  
Direction  
Distance  
Elevation

MAP FINDINGS

Site

Database(s)

EDR ID Number  
EPA ID Number

**ROXANNE CHRISTOPH (Continued)**

**S117298460**

Gen EPA ID: CAC002740193  
Shipment Date: 20130830  
Creation Date: 10/29/2013 22:15:09  
Receipt Date: 20130904  
Manifest ID: 011633853JJK  
Trans EPA ID: CAL000291177  
Trans Name: SYNERGY ENTERPRISES INC  
Trans 2 EPA ID: CAR000037283  
Trans 2 Name: WORLD ENVIRONMENTAL & ENERGY  
TSD EPA ID: CAD981382732  
Trans Name: ALTAMONT LANDFILL  
TSD EPA Alt ID: Not reported  
TSD EPA Alt Name: Not reported  
Waste Code Description: 151 - Asbestos-containing waste  
RCRA Code: Not reported  
Meth Code: H132 - Landfill Or Surface Impoundment That Will Be Closed As Landfill( To Include On-Site Treatment And/Or Stabilization)  
Quantity Tons: 0.4  
Waste Quantity: 1  
Quantity Unit: Y  
Additional Code 1: Not reported  
Additional Code 2: Not reported  
Additional Code 3: Not reported  
Additional Code 4: Not reported  
Additional Code 5: Not reported

**EN875  
SSE  
1/8-1/4  
0.140 mi.  
737 ft.**

**MARIA ECHANIZ  
3946 ARDLEY AVE.  
OAKLAND, CA 94602  
Site 1 of 7 in cluster EN**

**RCRA NonGen / NLR 1025843471  
CAC003023086**

**Actual:  
240 ft.**

**Focus Map:  
9**

RCRA Listings:  
Date Form Received by Agency: 20190709  
Handler Name: Maria Echaniz  
Handler Address: 3946 ARDLEY AVE.  
Handler City,State,Zip: OAKLAND, CA 94602  
EPA ID: CAC003023086  
Contact Name: MARIA ECHANIZ  
Contact Address: 3946 ARDLEY AVE.  
Contact City,State,Zip: OAKLAND, CA 94602  
Contact Telephone: 510-764-6786  
Contact Fax: Not reported  
Contact Email: CHRISTINA@EISENENVIRONMENTAL.COM  
Contact Title: Not reported  
EPA Region: 09  
Land Type: Not reported  
Federal Waste Generator Description: Not a generator, verified  
Non-Notifier: Not reported  
Biennial Report Cycle: Not reported  
Accessibility: Not reported  
Active Site Indicator: Handler Activities  
State District Owner: Not reported  
State District: Not reported  
Mailing Address: 3946 ARDLEY AVE.  
Mailing City,State,Zip: OAKLAND, CA 94602  
Owner Name: Maria Echaniz

Map ID  
 Direction  
 Distance  
 Elevation

MAP FINDINGS

Site

Database(s)

EDR ID Number  
 EPA ID Number

**MARIA ECHANIZ (Continued)**

**1025843471**

Owner Type:	Other
Operator Name:	Maria Echaniz
Operator Type:	Other
Short-Term Generator Activity:	No
Importer Activity:	No
Mixed Waste Generator:	No
Transporter Activity:	No
Transfer Facility Activity:	No
Recycler Activity with Storage:	No
Small Quantity On-Site Burner Exemption:	No
Smelting Melting and Refining Furnace Exemption:	No
Underground Injection Control:	No
Off-Site Waste Receipt:	No
Universal Waste Indicator:	Yes
Universal Waste Destination Facility:	Yes
Federal Universal Waste:	No
Active Site State-Reg Handler:	---
Federal Facility Indicator:	Not reported
Hazardous Secondary Material Indicator:	N
Sub-Part K Indicator:	Not reported
2018 GPRC Permit Baseline:	Not on the Baseline
2018 GPRC Renewals Baseline:	Not on the Baseline
202 GPRC Corrective Action Baseline:	No
Subject to Corrective Action Universe:	No
Non-TSDFs Where RCRA CA has Been Imposed Universe:	No
Corrective Action Priority Ranking:	No NCAPS ranking
Environmental Control Indicator:	No
Institutional Control Indicator:	No
Human Exposure Controls Indicator:	N/A
Groundwater Controls Indicator:	N/A
Significant Non-Complier Universe:	No
Unaddressed Significant Non-Complier Universe:	No
Addressed Significant Non-Complier Universe:	No
Significant Non-Complier With a Compliance Schedule Universe:	No
Financial Assurance Required:	Not reported
Handler Date of Last Change:	20190729
Recognized Trader-Importer:	No
Recognized Trader-Exporter:	No
Importer of Spent Lead Acid Batteries:	No
Exporter of Spent Lead Acid Batteries:	No
Recycler Activity Without Storage:	No
Manifest Broker:	No
Sub-Part P Indicator:	No

Handler - Owner Operator:

Owner/Operator Indicator:	Owner
Owner/Operator Name:	MARIA ECHANIZ
Legal Status:	Other
Date Became Current:	Not reported
Date Ended Current:	Not reported
Owner/Operator Address:	3946 ARDLEY AVE.
Owner/Operator City,State,Zip:	OAKLAND, CA 94602
Owner/Operator Telephone:	510-764-6786
Owner/Operator Telephone Ext:	Not reported
Owner/Operator Fax:	Not reported
Owner/Operator Email:	Not reported

Map ID  
Direction  
Distance  
Elevation

MAP FINDINGS

Site

Database(s)

EDR ID Number  
EPA ID Number

**MARIA ECHANIZ (Continued)**

**1025843471**

Owner/Operator Indicator: Operator  
Owner/Operator Name: MARIA ECHANIZ  
Legal Status: Other  
Date Became Current: Not reported  
Date Ended Current: Not reported  
Owner/Operator Address: 3946 ARDLEY AVE.  
Owner/Operator City,State,Zip: OAKLAND, CA 94602  
Owner/Operator Telephone: 510-764-6786  
Owner/Operator Telephone Ext: Not reported  
Owner/Operator Fax: Not reported  
Owner/Operator Email: Not reported

Historic Generators:

Receive Date: 20190709  
Handler Name: MARIA ECHANIZ  
Federal Waste Generator Description: Not a generator, verified  
State District Owner: Not reported  
Large Quantity Handler of Universal Waste: No  
Recognized Trader Importer: No  
Recognized Trader Exporter: No  
Spent Lead Acid Battery Importer: No  
Spent Lead Acid Battery Exporter: No  
Current Record: Yes  
Non Storage Recycler Activity: Not reported  
Electronic Manifest Broker: Not reported

List of NAICS Codes and Descriptions:

NAICS Code: 56299  
NAICS Description: ALL OTHER WASTE MANAGEMENT SERVICES

Facility Has Received Notices of Violations:

Violations: No Violations Found

Evaluation Action Summary:

Evaluations: No Evaluations Found

EN876  
SSE  
1/8-1/4  
0.140 mi.  
737 ft.

**KIM CULLEN**  
**3946 ARDLEY AVE.**  
**OAKLAND, CA 94602**  
**Site 2 of 7 in cluster EN**

**ECHO 1024737490**  
**N/A**

Actual:  
240 ft.

ECHO:

Envid: 1024737490  
Registry ID: 110070536742  
DFR URL: <http://echo.epa.gov/detailed-facility-report?fid=110070536742>  
Name: KIM CULLEN  
Address: 3946 ARDLEY AVE.  
City,State,Zip: OAKLAND, CA 94602

Focus Map:  
9

Map ID  
 Direction  
 Distance  
 Elevation

MAP FINDINGS

Site

Database(s)

EDR ID Number  
 EPA ID Number

**EN877**     **MARIA ECHANIZ**  
**SSE**        **3946 ARDLEY AVE.**  
**1/8-1/4**     **OAKLAND, CA 94602**  
**0.140 mi.**  
**737 ft.**      **Site 3 of 7 in cluster EN**

**ECHO**     **1025906602**  
**N/A**

**Actual:**        **ECHO:**  
**240 ft.**        Envid:                    1025906602  
**Focus Map:**    Registry ID:            110070586540  
**9**                DFR URL:              <http://echo.epa.gov/detailed-facility-report?fid=110070586540>  
                     Name:                    MARIA ECHANIZ  
                     Address:                3946 ARDLEY AVE.  
                     City,State,Zip:        OAKLAND, CA 94602

**EN878**     **KIM CULLEN**  
**SSE**        **3946 ARDLEY AVE.**  
**1/8-1/4**     **OAKLAND, CA 94602**  
**0.140 mi.**  
**737 ft.**      **Site 4 of 7 in cluster EN**

**RCRA NonGen / NLR**     **1024776397**  
**CAC002996332**

**Actual:**        **RCRA Listings:**  
**240 ft.**        Date Form Received by Agency:                    20190114  
**Focus Map:**    Handler Name:    Kim Cullen  
**9**                Handler Address:                                        3946 ARDLEY AVE.  
                     Handler City,State,Zip:                              OAKLAND, CA 94602  
                     EPA ID:    CAC002996332  
                     Contact Name:     KIM CULLEN  
                     Contact Address:                                       3946 ARDLEY AVE.  
                     Contact City,State,Zip:                              OAKLAND, CA 94602  
                     Contact Telephone:                                    415-939-4824  
                     Contact Fax:    Not reported  
                     Contact Email:                                        LILIAN.RAMOS@SYNERGYCOMPANIES.ORG  
                     Contact Title:     Not reported  
                     EPA Region:    09  
                     Land Type:    Not reported  
                     Federal Waste Generator Description:            Not a generator, verified  
                     Non-Notifier:                                        Not reported  
                     Biennial Report Cycle:                              Not reported  
                     Accessibility:                                        Not reported  
                     Active Site Indicator:                                Handler Activities  
                     State District Owner:                                Not reported  
                     State District:                                        Not reported  
                     Mailing Address:                                       3946 ARDLEY AVE.  
                     Mailing City,State,Zip:                              OAKLAND, CA 94602  
                     Owner Name:     Kim Cullen  
                     Owner Type:     Other  
                     Operator Name:                                        Kim Cullen  
                     Operator Type:                                        Other  
                     Short-Term Generator Activity:                    No  
                     Importer Activity:                                    No  
                     Mixed Waste Generator:                            No  
                     Transporter Activity:                                No  
                     Transfer Facility Activity:                           No  
                     Recycler Activity with Storage:                   No  
                     Small Quantity On-Site Burner Exemption:     No  
                     Smelting Melting and Refining Furnace Exemption:     No  
                     Underground Injection Control:                   No  
                     Off-Site Waste Receipt:                            No  
                     Universal Waste Indicator:                        Yes  
                     Universal Waste Destination Facility:            Yes

Map ID  
 Direction  
 Distance  
 Elevation

MAP FINDINGS

Site

Database(s)

EDR ID Number  
 EPA ID Number

**KIM CULLEN (Continued)**

**1024776397**

Federal Universal Waste:	No
Active Site State-Reg Handler:	---
Federal Facility Indicator:	Not reported
Hazardous Secondary Material Indicator:	N
Sub-Part K Indicator:	Not reported
2018 GPRA Permit Baseline:	Not on the Baseline
2018 GPRA Renewals Baseline:	Not on the Baseline
202 GPRA Corrective Action Baseline:	No
Subject to Corrective Action Universe:	No
Non-TSDFs Where RCRA CA has Been Imposed Universe:	No
Corrective Action Priority Ranking:	No NCAPS ranking
Environmental Control Indicator:	No
Institutional Control Indicator:	No
Human Exposure Controls Indicator:	N/A
Groundwater Controls Indicator:	N/A
Significant Non-Complier Universe:	No
Unaddressed Significant Non-Complier Universe:	No
Addressed Significant Non-Complier Universe:	No
Significant Non-Complier With a Compliance Schedule Universe:	No
Financial Assurance Required:	Not reported
Handler Date of Last Change:	20190222
Recognized Trader-Importer:	No
Recognized Trader-Exporter:	No
Importer of Spent Lead Acid Batteries:	No
Exporter of Spent Lead Acid Batteries:	No
Recycler Activity Without Storage:	No
Manifest Broker:	No
Sub-Part P Indicator:	No

Handler - Owner Operator:

Owner/Operator Indicator:	Operator
Owner/Operator Name: KIM CULLEN	
Legal Status:	Other
Date Became Current:	Not reported
Date Ended Current:	Not reported
Owner/Operator Address:	3946 ARDLEY AVE.
Owner/Operator City,State,Zip:	OAKLAND, CA 94602
Owner/Operator Telephone:	415-939-4824
Owner/Operator Telephone Ext:	Not reported
Owner/Operator Fax:	Not reported
Owner/Operator Email:	Not reported

Owner/Operator Indicator:	Owner
Owner/Operator Name: KIM CULLEN	
Legal Status:	Other
Date Became Current:	Not reported
Date Ended Current:	Not reported
Owner/Operator Address:	3946 ARDLEY AVE.
Owner/Operator City,State,Zip:	OAKLAND, CA 94602
Owner/Operator Telephone:	415-939-4824
Owner/Operator Telephone Ext:	Not reported
Owner/Operator Fax:	Not reported
Owner/Operator Email:	Not reported

Historic Generators:

Map ID  
Direction  
Distance  
Elevation

MAP FINDINGS

Site

Database(s)

EDR ID Number  
EPA ID Number

**KIM CULLEN (Continued)**

**1024776397**

Receive Date: 20190114  
Handler Name: KIM CULLEN  
Federal Waste Generator Description: Not a generator, verified  
State District Owner: Not reported  
Large Quantity Handler of Universal Waste: No  
Recognized Trader Importer: No  
Recognized Trader Exporter: No  
Spent Lead Acid Battery Importer: No  
Spent Lead Acid Battery Exporter: No  
Current Record: Yes  
Non Storage Recycler Activity: Not reported  
Electronic Manifest Broker: Not reported

List of NAICS Codes and Descriptions:

NAICS Code: 56299  
NAICS Description: ALL OTHER WASTE MANAGEMENT SERVICES

Facility Has Received Notices of Violations:

Violations: No Violations Found

Evaluation Action Summary:

Evaluations: No Evaluations Found

EN879  
SSE  
1/8-1/4  
0.140 mi.  
737 ft.

**KIM CULLEN**  
**3946 ARDLEY AVE.**  
**OAKLAND, CA 94602**  
**Site 5 of 7 in cluster EN**

**FINDS 1025463184**  
**N/A**

**Actual:**  
**240 ft.**

**FINDS:**  
Registry ID: 110070586540

**Focus Map:**  
**9**

Click Here for FRS Facility Detail Report:

Environmental Interest/Information System:

The Resource Conservation and Recovery Act Information System (RCRAInfo) is EPA's comprehensive information system in support of the Resource Conservation and Recovery Act (RCRA) of 1976 and the Hazardous and Solid Waste Amendments (HSWA) of 1984. It tracks many types of information about generators, transporters, treaters, storers, and disposers of hazardous waste.

Registry ID: 110070536742

Click Here for FRS Facility Detail Report:

Environmental Interest/Information System:

The Resource Conservation and Recovery Act Information System (RCRAInfo) is EPA's comprehensive information system in support of the Resource Conservation and Recovery Act (RCRA) of 1976 and the Hazardous and Solid Waste Amendments (HSWA) of 1984. It tracks many types of information about generators, transporters, treaters, storers, and disposers of hazardous waste.

Click this hyperlink while viewing on your computer to access additional FINDS: detail in the EDR Site Report.



MAP FINDINGS

Map ID  
 Direction  
 Distance  
 Elevation

Site

Database(s)

EDR ID Number  
 EPA ID Number

**EN880**      **KIM CULLEN**  
**SSE**        **3946 ARDLEY AVE.**  
**1/8-1/4**     **OAKLAND, CA 94602**  
**0.140 mi.**  
**737 ft.**      **Site 6 of 7 in cluster EN**

**HWTS**      **S124714276**  
**HAZNET**    **N/A**

**Actual:**  
**240 ft.**

**Focus Map:**  
**9**

**HWTS:**  
 Name: KIM CULLEN  
 Address: 3946 ARDLEY AVE.  
 Address 2: Not reported  
 City,State,Zip: OAKLAND, CA 94602  
 EPA ID: CAC002996332  
 Inactive Date: 04/15/2019  
 Create Date: 01/14/2019  
 Last Act Date: Not reported  
 Mailing Name: Not reported  
 Mailing Address: 3946 ARDLEY AVE.  
 Mailing Address 2: Not reported  
 Mailing City,State,Zip: OAKLAND, CA 94602  
 Owner Name: KIM CULLEN  
 Owner Address: 3946 ARDLEY AVE.  
 Owner Address 2: Not reported  
 Owner City,State,Zip: OAKLAND, CA 94602  
 Owner Phone: Not reported  
 Owner Fax: Not reported  
 Contact Name: KIM CULLEN  
 Contact Address: 3946 ARDLEY AVE.  
 Contact Address 2: Not reported  
 City,State,Zip: OAKLAND, CA 94602  
 Contact Phone: Not reported  
 Contact Fax: Not reported  
 Facility Status: Inactive  
 Facility Type: TEMPORARY  
 Category: STATE  
 Latitude: 37.804472  
 Longitude: -122.222973

**HAZNET:**  
 Name: KIM CULLEN  
 Address: 3946 ARDLEY AVE.  
 Address 2: Not reported  
 City,State,Zip: OAKLAND, CA 94602  
 Contact: KIM CULLEN  
 Telephone: 4159394824  
 Mailing Name: Not reported  
 Mailing Address: 3946 ARDLEY AVE.

Year: 2019  
 Gepaid: CAC002996332  
 TSD EPA ID: CAD981382732  
 CA Waste Code: 151 - Asbestos containing waste  
 Disposal Method: H132 - Landfill Or Surface Impoundment That Will Be Closed As Landfill( To Include On-Site Treatment And/Or Stabilization)  
 Tons: 0.23000

**Detail Two:**  
 Year: 2019

Map ID  
 Direction  
 Distance  
 Elevation

MAP FINDINGS

Site

Database(s)

EDR ID Number  
 EPA ID Number

**KIM CULLEN (Continued)**

**S124714276**

EM Manifest ID: 261821  
 Shipment Date: 1/17/2019  
 Receipt Date: 1/22/2019  
 Manifest Number: 019588207JJK  
 Generator EPA ID: CAC002996332  
 Name: KIM CULLEN SR76309  
 Address: 3946 ARDLEY AVE  
 Address 2: Not reported  
 City: OAKLAND  
 Zip: 94602  
 Telephone: 800-439-9610  
 Contact: Not reported  
 Contact Telephone: 415-939-4824  
 Transporter 1 EPA ID: CAL000291177  
 Transporter 1 Emergency Number: Not reported  
 Transporter 2 EPA ID: CAR000272773  
 Transporter 2 Emergency Number: Not reported  
 TSDf EPA ID: CAD981382732  
 TSDf Name: ALTAMONT LANDFILL & RESOURCE RECOVERY FACILITY  
 TSDf Address 1: 10840 ALTAMONT PASS RD  
 TSDf Address 2: Not reported  
 TSDf City: LIVERMORE  
 TSDf Zip: 94551  
 TSDf Telephone: Not reported

State:

Year: 2019  
 EM Manifest ID: 261821  
 Generator EPA ID: CAC002996332  
 Shipment Date: 2019-01-17  
 Manifest Number: 019588207JJK  
 Line Number: 1  
 Method Code: H132  
 Quantity Tons: 0.23000  
 Quantity Waste: 1.000000  
 Quantity Unit: Y  
 Number of Containers: 6  
 Type of Container: Burlap, cloth, paper, or plastic bags  
 Quantity Type: Cubic Yards  
 State Code: 151

EN881  
 SSE  
 1/8-1/4  
 0.140 mi.  
 737 ft.

**MARIA ECHANIZ**  
**3946 ARDLEY AVE.**  
**OAKLAND, CA 94602**  
 Site 7 of 7 in cluster EN

**HWTS S124740360**  
**N/A**

Actual:  
 240 ft.

HWTS:

Focus Map:  
 9

Name: MARIA ECHANIZ  
 Address: 3946 ARDLEY AVE.  
 Address 2: Not reported  
 City, State, Zip: OAKLAND, CA 94602  
 EPA ID: CAC003023086  
 Inactive Date: 10/08/2019  
 Create Date: 07/09/2019  
 Last Act Date: Not reported  
 Mailing Name: Not reported

Map ID  
Direction  
Distance  
Elevation

MAP FINDINGS

Site

Database(s)

EDR ID Number  
EPA ID Number

**MARIA ECHANIZ (Continued)**

**S124740360**

Mailing Address: 3946 ARDLEY AVE.  
Mailing Address 2: Not reported  
Mailing City,State,Zip: OAKLAND, CA 94602  
Owner Name: MARIA ECHANIZ  
Owner Address: 3946 ARDLEY AVE.  
Owner Address 2: Not reported  
Owner City,State,Zip: OAKLAND, CA 94602  
Owner Phone: Not reported  
Owner Fax: Not reported  
Contact Name: MARIA ECHANIZ  
Contact Address: 3946 ARDLEY AVE.  
Contact Address 2: Not reported  
City,State,Zip: OAKLAND, CA 94602  
Contact Phone: Not reported  
Contact Fax: Not reported  
Facility Status: Inactive  
Facility Type: TEMPORARY  
Category: STATE  
Latitude: 37.804472  
Longitude: -122.222973

**EO882**  
**North**  
**1/8-1/4**  
**0.140 mi.**  
**740 ft.**

**VU TRAN**  
**916 GROSVENOR PL**  
**OAKLAND, CA 94610**  
**Site 1 of 2 in cluster EO**

**HWTS** **S121013282**  
**HAZNET** **N/A**

**Actual:**  
**99 ft.**

**Focus Map:**  
**8**

**HWTS:**  
Name: VU TRAN  
Address: 916 GROSVENOR PL  
Address 2: Not reported  
City,State,Zip: OAKLAND, CA 94610  
EPA ID: CAC002882790  
Inactive Date: 01/20/2017  
Create Date: 10/20/2016  
Last Act Date: Not reported  
Mailing Name: Not reported  
Mailing Address: 916 GROSVENOR PL  
Mailing Address 2: Not reported  
Mailing City,State,Zip: OAKLAND, CA 94610  
Owner Name: VU TRAN  
Owner Address: 916 GROSVENOR PL  
Owner Address 2: Not reported  
Owner City,State,Zip: OAKLAND, CA 94610  
Owner Phone: Not reported  
Owner Fax: Not reported  
Contact Name: VU TRAN  
Contact Address: 916 GROSVENOR PL  
Contact Address 2: Not reported  
City,State,Zip: OAKLAND, CA 94610  
Contact Phone: Not reported  
Contact Fax: Not reported  
Facility Status: Inactive  
Facility Type: TEMPORARY  
Category: STATE  
Latitude: -90  
Longitude: 180

Map ID  
Direction  
Distance  
Elevation

MAP FINDINGS

Site

Database(s)

EDR ID Number  
EPA ID Number

VU TRAN (Continued)

S121013282

HAZNET:

Name: VU TRAN  
Address: 916 GROSVENOR PL  
Address 2: Not reported  
City,State,Zip: OAKLAND, CA 94610  
Contact: VU TRAN  
Telephone: 5102092728  
Mailing Name: Not reported  
Mailing Address: 916 GROSVENOR PL  
  
Year: 2016  
Gepaid: CAC002882790  
TSD EPA ID: CAD981382732  
CA Waste Code: 151 - Asbestos containing waste  
Disposal Method: H132 - Landfill Or Surface Impoundment That Will Be Closed As  
Landfill( To Include On-Site Treatment And/Or Stabilization)  
Tons: 0.23

883  
NW  
1/8-1/4  
0.140 mi.  
741 ft.

ED HIRSHBERG  
393 SOMERSET RD  
PIEDMONT, CA 94611

HWTS S113792623  
HAZNET N/A

Actual:  
558 ft.  
Focus Map:  
9

HWTS:

Name: ED HIRSHBERG  
Address: 393 SOMERSET RD  
Address 2: Not reported  
City,State,Zip: PIEDMONT, CA 94611  
EPA ID: CAC002711108  
Inactive Date: 02/08/2013  
Create Date: 11/09/2012  
Last Act Date: Not reported  
Mailing Name: Not reported  
Mailing Address: 393 SOMERSET RD  
Mailing Address 2: Not reported  
Mailing City,State,Zip: PIEDMONT, CA 946113331  
Owner Name: ED HIRSHBERG  
Owner Address: 393 SOMERSET RD  
Owner Address 2: Not reported  
Owner City,State,Zip: PIEDMONT, CA 946113331  
Owner Phone: Not reported  
Owner Fax: Not reported  
Contact Name: ED HIRSHBERG  
Contact Address: 393 SOMERSET RD  
Contact Address 2: Not reported  
City,State,Zip: PIEDMONT, CA 946113331  
Contact Phone: Not reported  
Contact Fax: Not reported  
Facility Status: Inactive  
Facility Type: TEMPORARY  
Category: STATE  
Latitude: 37.81949  
Longitude: -122.20952

Map ID  
Direction  
Distance  
Elevation

MAP FINDINGS

Site

Database(s)

EDR ID Number  
EPA ID Number

**ED HIRSHBERG (Continued)**

**S113792623**

HAZNET:

Name: ED HIRSHBERG  
Address: 393 SOMERSET RD  
Address 2: Not reported  
City,State,Zip: PIEDMONT, CA 946113331  
Contact: ED HIRSHBERG  
Telephone: 5106823481  
Mailing Name: Not reported  
Mailing Address: 393 SOMERSET RD  
  
Year: 2012  
Gepaid: CAC002711108  
TSD EPA ID: CAD981382732  
CA Waste Code: 151 - Asbestos containing waste  
Disposal Method: H132 - Landfill Or Surface Impoundment That Will Be Closed As  
Landfill( To Include On-Site Treatment And/Or Stabilization)  
Tons: 0.4

Additional Info:

Year: 2012  
Gen EPA ID: CAC002711108  
  
Shipment Date: 20121119  
Creation Date: 1/21/2013 22:15:09  
Receipt Date: 20121129  
Manifest ID: 010007588JJK  
Trans EPA ID: CAL000291177  
Trans Name: SYNERGY ENTERPRISES INC  
Trans 2 EPA ID: CAR000037283  
Trans 2 Name: WORLD ENVIRONMENTAL & ENERGY  
TSD EPA ID: CAD981382732  
Trans Name: ALTAMONT LANDFILL  
TSD EPA ID: Not reported  
TSD Name: Not reported  
Waste Code Description: 151 - Asbestos-containing waste  
RCRA Code: Not reported  
Meth Code: H132 - Landfill Or Surface Impoundment That Will Be Closed As  
Landfill( To Include On-Site Treatment And/Or Stabilization)  
Quantity Tons: 0.4  
Waste Quantity: 1  
Quantity Unit: Y  
Additional Code 1: Not reported  
Additional Code 2: Not reported  
Additional Code 3: Not reported  
Additional Code 4: Not reported  
Additional Code 5: Not reported

MAP FINDINGS

Map ID  
 Direction  
 Distance  
 Elevation

Site

Database(s)

EDR ID Number  
 EPA ID Number

**EP884**      **PETER COOK**  
**SSE**        **1451 HAMPEL ST**  
**1/8-1/4**     **OAKLAND, CA 94602**  
**0.141 mi.**  
**744 ft.**     **Site 1 of 10 in cluster EP**

**HWTS**    **S123073710**  
**HAZNET**   **N/A**

**Actual:**  
**239 ft.**

**Focus Map:**  
**9**

**HWTS:**  
 Name: PETER COOK  
 Address: 1451 HAMPEL ST  
 Address 2: Not reported  
 City,State,Zip: OAKLAND, CA 94602  
 EPA ID: CAC002939247  
 Inactive Date: 03/09/2018  
 Create Date: 12/06/2017  
 Last Act Date: Not reported  
 Mailing Name: Not reported  
 Mailing Address: 1451 HAMPEL ST  
 Mailing Address 2: Not reported  
 Mailing City,State,Zip: OAKLAND, CA 94602  
 Owner Name: PETER COOK  
 Owner Address: 1451 HAMPEL ST  
 Owner Address 2: Not reported  
 Owner City,State,Zip: OAKLAND, CA 94602  
 Owner Phone: Not reported  
 Owner Fax: Not reported  
 Contact Name: PETER COOK  
 Contact Address: 1451 HAMPEL ST  
 Contact Address 2: Not reported  
 City,State,Zip: OAKLAND, CA 94602  
 Contact Phone: Not reported  
 Contact Fax: Not reported  
 Facility Status: Inactive  
 Facility Type: TEMPORARY  
 Category: STATE  
 Latitude: 37.805541  
 Longitude: -122.221505

**HAZNET:**  
 Name: PETER COOK  
 Address: 1451 HAMPEL ST  
 Address 2: Not reported  
 City,State,Zip: OAKLAND, CA 94602  
 Contact: PETER COOK  
 Telephone: 6507141913  
 Mailing Name: Not reported  
 Mailing Address: 1451 HAMPEL ST

Year: 2017  
 Gepaid: CAC002939247  
 TSD EPA ID: CAD981382732  
 CA Waste Code: 151 - Asbestos containing waste  
 Disposal Method: H132 - Landfill Or Surface Impoundment That Will Be Closed As Landfill( To Include On-Site Treatment And/Or Stabilization)  
 Tons: 0.23

**Additional Info:**  
 Year: 2017

Map ID  
Direction  
Distance  
Elevation

MAP FINDINGS

Site

Database(s)

EDR ID Number  
EPA ID Number

**PETER COOK (Continued)**

**S123073710**

Gen EPA ID: CAC002939247  
Shipment Date: 20171207  
Creation Date: 6/13/2018 18:30:39  
Receipt Date: 20171213  
Manifest ID: 018058051JJK  
Trans EPA ID: CAL000291177  
Trans Name: SYNERGY ENTERPRISES INC  
Trans 2 EPA ID: CAR000037283  
Trans 2 Name: WORLD ENVIRONMENTAL & ENERGY  
TSDf EPA ID: CAD981382732  
Trans Name: ALTAMONT LANDFILL  
TSDf Alt EPA ID: Not reported  
TSDf Alt Name: Not reported  
Waste Code Description: 151 - Asbestos-containing waste  
RCRA Code: Not reported  
Meth Code: H132 - Landfill Or Surface Impoundment That Will Be Closed As Landfill( To Include On-Site Treatment And/Or Stabilization)  
Quantity Tons: 0.23  
Waste Quantity: 1  
Quantity Unit: Y  
Additional Code 1: Not reported  
Additional Code 2: Not reported  
Additional Code 3: Not reported  
Additional Code 4: Not reported  
Additional Code 5: Not reported

**EP885  
SSE  
1/8-1/4  
0.141 mi.  
744 ft.**

**PETER COOK  
1451 HAMPEL ST  
OAKLAND, CA 94602  
Site 2 of 10 in cluster EP**

**HWTS S123056485  
HAZNET N/A**

**Actual:  
239 ft.**

**Focus Map:  
9**

**HWTS:**  
Name: PETER COOK  
Address: 1451 HAMPEL ST  
Address 2: Not reported  
City,State,Zip: OAKLAND, CA 94602  
EPA ID: CAC002909006  
Inactive Date: 08/04/2017  
Create Date: 05/05/2017  
Last Act Date: Not reported  
Mailing Name: Not reported  
Mailing Address: P.O. BOX 1414  
Mailing Address 2: Not reported  
Mailing City,State,Zip: LOS ALTOS, CA 94023  
Owner Name: PETER COOK  
Owner Address: P.O. BOX 1414  
Owner Address 2: Not reported  
Owner City,State,Zip: LOS ALTOS, CA 94023  
Owner Phone: Not reported  
Owner Fax: Not reported  
Contact Name: PETER COOK  
Contact Address: P.O. BOX 1414  
Contact Address 2: Not reported  
City,State,Zip: LOS ALTOS, CA 94023  
Contact Phone: Not reported  
Contact Fax: Not reported

Map ID  
Direction  
Distance  
Elevation

MAP FINDINGS

Site

Database(s)

EDR ID Number  
EPA ID Number

**PETER COOK (Continued)**

**S123056485**

Facility Status: Inactive  
Facility Type: TEMPORARY  
Category: STATE  
Latitude: -90  
Longitude: 180

**HAZNET:**

Name: PETER COOK  
Address: 1451 HAMPEL ST  
Address 2: Not reported  
City, State, Zip: OAKLAND, CA 94602  
Contact: PETER COOK  
Telephone: 6507141913  
Mailing Name: Not reported  
Mailing Address: P.O. BOX 1414  
  
Year: 2017  
Gepaid: CAC002909006  
TSD EPA ID: CAD981382732  
CA Waste Code: 151 - Asbestos containing waste  
Disposal Method: H132 - Landfill Or Surface Impoundment That Will Be Closed As  
Landfill( To Include On-Site Treatment And/Or Stabilization)  
Tons: 0.23

**Additional Info:**

Year: 2017  
Gen EPA ID: CAC002909006  
  
Shipment Date: 20170508  
Creation Date: 5/9/2018 18:32:37  
Receipt Date: 20170516  
Manifest ID: 017375361JJK  
Trans EPA ID: CAL000291177  
Trans Name: SYNERGY ENTERPRISES INC  
Trans 2 EPA ID: CAR000037283  
Trans 2 Name: WORLD ENVIRONMENTAL & ENERGY  
TSD EPA ID: CAD981382732  
Trans Name: ALTAMONT LANDFILL  
TSD Alt EPA ID: Not reported  
TSD Alt Name: Not reported  
Waste Code Description: 151 - Asbestos-containing waste  
RCRA Code: Not reported  
Meth Code: H132 - Landfill Or Surface Impoundment That Will Be Closed As  
Landfill( To Include On-Site Treatment And/Or Stabilization)  
Quantity Tons: 0.23  
Waste Quantity: 1  
Quantity Unit: Y  
Additional Code 1: Not reported  
Additional Code 2: Not reported  
Additional Code 3: Not reported  
Additional Code 4: Not reported  
Additional Code 5: Not reported



MAP FINDINGS

Map ID  
Direction  
Distance  
Elevation

Site

Database(s)

EDR ID Number  
EPA ID Number

**DT886**      **GORDON LUDWICK**  
**NNW**        **1107 EL CENTRO AVE**  
**1/8-1/4**      **OAKLAND, CA 94602**  
**0.141 mi.**  
**747 ft.**      **Site 5 of 14 in cluster DT**

**HWTS**      **S127600823**  
                 **N/A**

**Actual:**        **HWTS:**  
**297 ft.**        Name:                    GORDON LUDWICK  
**Focus Map:**    Address:                1107 EL CENTRO AVE  
**9**                Address 2:              Not reported  
                      City,State,Zip:        OAKLAND, CA 94602  
                      EPA ID:                CAC003118027  
                      Inactive Date:        08/03/2021  
                      Create Date:         05/04/2021  
                      Last Act Date:        Not reported  
                      Mailing Name:        Not reported  
                      Mailing Address:     1107 EL CENTRO AVE  
                      Mailing Address 2:   Not reported  
                      Mailing City,State,Zip: OAKLAND, CA 94602  
                      Owner Name:         GORDON LUDWICK  
                      Owner Address:      1107 EL CENTRO AVE  
                      Owner Address 2:    Not reported  
                      Owner City,State,Zip: OAKLAND, CA 94602  
                      Owner Phone:        Not reported  
                      Owner Fax:            Not reported  
                      Contact Name:        GORDON LUDWICK  
                      Contact Address:     1107 EL CENTRO AVE  
                      Contact Address 2:   Not reported  
                      City,State,Zip:      OAKLAND, CA 94602  
                      Contact Phone:       Not reported  
                      Contact Fax:         Not reported  
                      Facility Status:      Inactive  
                      Facility Type:        TEMPORARY  
                      Category:            STATE  
                      Latitude:             37.81071799  
                      Longitude:            -122.21987299

**DT887**      **GORDON LUDWICK**  
**NNW**        **1107 EL CENTRO AVE**  
**1/8-1/4**      **OAKLAND, CA 94602**  
**0.141 mi.**  
**747 ft.**      **Site 6 of 14 in cluster DT**

**RCRA NonGen / NLR**      **1026805835**  
   **CAC003118024**

**Actual:**        **RCRA Listings:**  
**297 ft.**        Date Form Received by Agency:      20210504  
**Focus Map:**    Handler Name:                    Gordon Ludwick  
**9**                Handler Address:                1107 EL CENTRO AVE  
                      Handler City,State,Zip:        OAKLAND, CA 94602  
                      EPA ID:                CAC003118024  
                      Contact Name:            GORDON LUDWICK  
                      Contact Address:        1107 EL CENTRO AVE  
                      Contact City,State,Zip:    OAKLAND, CA 94602  
                      Contact Telephone:        510-301-2574  
                      Contact Fax:            Not reported  
                      Contact Email:            ATAFOCUS@YAHOO.COM  
                      Contact Title:            Not reported  
                      EPA Region:            09  
                      Land Type:            Not reported  
                      Federal Waste Generator Description: Not a generator, verified  
                      Non-Notifier:            Not reported

Map ID  
 Direction  
 Distance  
 Elevation

MAP FINDINGS

Site

Database(s)

EDR ID Number  
 EPA ID Number

**GORDON LUDWICK (Continued)**

**1026805835**

Biennial Report Cycle:	Not reported
Accessibility:	Not reported
Active Site Indicator:	Not reported
State District Owner:	Not reported
State District:	Not reported
Mailing Address:	1107 EL CENTRO AVE
Mailing City, State, Zip:	OAKLAND, CA 94602
Owner Name:	Gordon Ludwick
Owner Type:	Other
Operator Name:	Gordon Ludwick
Operator Type:	Other
Short-Term Generator Activity:	No
Importer Activity:	No
Mixed Waste Generator:	No
Transporter Activity:	No
Transfer Facility Activity:	No
Recycler Activity with Storage:	No
Small Quantity On-Site Burner Exemption:	No
Smelting Melting and Refining Furnace Exemption:	No
Underground Injection Control:	No
Off-Site Waste Receipt:	No
Universal Waste Indicator:	No
Universal Waste Destination Facility:	No
Federal Universal Waste:	No
Active Site State-Reg Handler:	---
Federal Facility Indicator:	Not reported
Hazardous Secondary Material Indicator:	N
Sub-Part K Indicator:	Not reported
2018 GPRA Permit Baseline:	Not on the Baseline
2018 GPRA Renewals Baseline:	Not on the Baseline
202 GPRA Corrective Action Baseline:	No
Subject to Corrective Action Universe:	No
Non-TSDFs Where RCRA CA has Been Imposed Universe:	No
Corrective Action Priority Ranking:	No NCAPS ranking
Environmental Control Indicator:	No
Institutional Control Indicator:	No
Human Exposure Controls Indicator:	N/A
Groundwater Controls Indicator:	N/A
Significant Non-Complier Universe:	No
Unaddressed Significant Non-Complier Universe:	No
Addressed Significant Non-Complier Universe:	No
Significant Non-Complier With a Compliance Schedule Universe:	No
Financial Assurance Required:	Not reported
Handler Date of Last Change:	20210514
Recognized Trader-Importer:	No
Recognized Trader-Exporter:	No
Importer of Spent Lead Acid Batteries:	No
Exporter of Spent Lead Acid Batteries:	No
Recycler Activity Without Storage:	No
Manifest Broker:	No
Sub-Part P Indicator:	No

Handler - Owner Operator:	
Owner/Operator Indicator:	Owner
Owner/Operator Name:	GORDON LUDWICK
Legal Status:	Other

Map ID  
Direction  
Distance  
Elevation

MAP FINDINGS

Site

Database(s)

EDR ID Number  
EPA ID Number

**GORDON LUDWICK (Continued)**

**1026805835**

Date Became Current: Not reported  
Date Ended Current: Not reported  
Owner/Operator Address: 1107 EL CENTRO AVE  
Owner/Operator City,State,Zip: OAKLAND, CA 94602  
Owner/Operator Telephone: 510-301-2574  
Owner/Operator Telephone Ext: Not reported  
Owner/Operator Fax: Not reported  
Owner/Operator Email: Not reported

Owner/Operator Indicator: Operator  
Owner/Operator Name: GORDON LUDWICK  
Legal Status: Other  
Date Became Current: Not reported  
Date Ended Current: Not reported  
Owner/Operator Address: 1107 EL CENTRO AVE  
Owner/Operator City,State,Zip: OAKLAND, CA 94602  
Owner/Operator Telephone: 510-301-2574  
Owner/Operator Telephone Ext: Not reported  
Owner/Operator Fax: Not reported  
Owner/Operator Email: Not reported

Historic Generators:  
Receive Date: 20210504  
Handler Name: GORDON LUDWICK  
Federal Waste Generator Description: Not a generator, verified  
State District Owner: Not reported  
Large Quantity Handler of Universal Waste: No  
Recognized Trader Importer: No  
Recognized Trader Exporter: No  
Spent Lead Acid Battery Importer: No  
Spent Lead Acid Battery Exporter: No  
Current Record: Yes  
Non Storage Recycler Activity: No  
Electronic Manifest Broker: No

List of NAICS Codes and Descriptions:  
NAICS Code: 56299  
NAICS Description: ALL OTHER WASTE MANAGEMENT SERVICES

Facility Has Received Notices of Violations:  
Violations: No Violations Found

Evaluation Action Summary:  
Evaluations: No Evaluations Found

Map ID  
 Direction  
 Distance  
 Elevation

MAP FINDINGS

Site

Database(s)

EDR ID Number  
 EPA ID Number

**DT888**      **GORDON LUDWICK**      **RCRA NonGen / NLR**      **1026805838**  
**NNW**      **1107 EL CENTRO AVE**           **CAC003118027**  
**1/8-1/4**      **OAKLAND, CA 94602**  
**0.141 mi.**  
**747 ft.**      **Site 7 of 14 in cluster DT**

**Actual:**  
**297 ft.**

**Focus Map:**  
**9**

RCRA Listings:	20210504
Date Form Received by Agency:	Gordon Ludwick
Handler Name:	1107 EL CENTRO AVE
Handler Address:	OAKLAND, CA 94602
Handler City,State,Zip:	CAC003118027
EPA ID:	GORDON LUDWICK
Contact Name:	1107 EL CENTRO AVE
Contact Address:	OAKLAND, CA 94602
Contact City,State,Zip:	510-301-2574
Contact Telephone:	Not reported
Contact Fax:	GLU1322@GMAIL.COM
Contact Email:	Not reported
Contact Title:	09
EPA Region:	Not reported
Land Type:	Not a generator, verified
Federal Waste Generator Description:	Not reported
Non-Notifier:	Not reported
Biennial Report Cycle:	Not reported
Accessibility:	Not reported
Active Site Indicator:	Not reported
State District Owner:	Not reported
State District:	Not reported
Mailing Address:	1107 EL CENTRO AVE
Mailing City,State,Zip:	OAKLAND, CA 94602
Owner Name:	Gordon Ludwick
Owner Type:	Other
Operator Name:	Gordon Ludwick
Operator Type:	Other
Short-Term Generator Activity:	No
Importer Activity:	No
Mixed Waste Generator:	No
Transporter Activity:	No
Transfer Facility Activity:	No
Recycler Activity with Storage:	No
Small Quantity On-Site Burner Exemption:	No
Smelting Melting and Refining Furnace Exemption:	No
Underground Injection Control:	No
Off-Site Waste Receipt:	No
Universal Waste Indicator:	No
Universal Waste Destination Facility:	No
Federal Universal Waste:	No
Active Site State-Reg Handler:	---
Federal Facility Indicator:	Not reported
Hazardous Secondary Material Indicator:	N
Sub-Part K Indicator:	Not reported
2018 GPRC Permit Baseline:	Not on the Baseline
2018 GPRC Renewals Baseline:	Not on the Baseline
202 GPRC Corrective Action Baseline:	No
Subject to Corrective Action Universe:	No
Non-TSDFs Where RCRA CA has Been Imposed Universe:	No
Corrective Action Priority Ranking:	No NCAPS ranking
Environmental Control Indicator:	No
Institutional Control Indicator:	No

Map ID  
Direction  
Distance  
Elevation

MAP FINDINGS

Site

Database(s)

EDR ID Number  
EPA ID Number

**GORDON LUDWICK (Continued)**

**1026805838**

Human Exposure Controls Indicator:	N/A
Groundwater Controls Indicator:	N/A
Significant Non-Complier Universe:	No
Unaddressed Significant Non-Complier Universe:	No
Addressed Significant Non-Complier Universe:	No
Significant Non-Complier With a Compliance Schedule Universe:	No
Financial Assurance Required:	Not reported
Handler Date of Last Change:	20210514
Recognized Trader-Importer:	No
Recognized Trader-Exporter:	No
Importer of Spent Lead Acid Batteries:	No
Exporter of Spent Lead Acid Batteries:	No
Recycler Activity Without Storage:	No
Manifest Broker:	No
Sub-Part P Indicator:	No

Handler - Owner Operator:

Owner/Operator Indicator:	Owner
Owner/Operator Name: GORDON LUDWICK	
Legal Status:	Other
Date Became Current:	Not reported
Date Ended Current:	Not reported
Owner/Operator Address:	1107 EL CENTRO AVE
Owner/Operator City,State,Zip:	OAKLAND, CA 94602
Owner/Operator Telephone:	510-301-2574
Owner/Operator Telephone Ext:	Not reported
Owner/Operator Fax:	Not reported
Owner/Operator Email:	Not reported

Owner/Operator Indicator:	Operator
Owner/Operator Name: GORDON LUDWICK	
Legal Status:	Other
Date Became Current:	Not reported
Date Ended Current:	Not reported
Owner/Operator Address:	1107 EL CENTRO AVE
Owner/Operator City,State,Zip:	OAKLAND, CA 94602
Owner/Operator Telephone:	510-301-2574
Owner/Operator Telephone Ext:	Not reported
Owner/Operator Fax:	Not reported
Owner/Operator Email:	Not reported

Historic Generators:

Receive Date:	20210504
Handler Name: GORDON LUDWICK	
Federal Waste Generator Description:	Not a generator, verified
State District Owner:	Not reported
Large Quantity Handler of Universal Waste:	No
Recognized Trader Importer:	No
Recognized Trader Exporter:	No
Spent Lead Acid Battery Importer:	No
Spent Lead Acid Battery Exporter:	No
Current Record:	Yes
Non Storage Recycler Activity:	No
Electronic Manifest Broker:	No

Map ID  
 Direction  
 Distance  
 Elevation

MAP FINDINGS

Site

Database(s)

EDR ID Number  
 EPA ID Number

**GORDON LUDWICK (Continued)**

**1026805838**

List of NAICS Codes and Descriptions:

NAICS Code: 56299  
 NAICS Description: ALL OTHER WASTE MANAGEMENT SERVICES

Facility Has Received Notices of Violations:

Violations: No Violations Found

Evaluation Action Summary:

Evaluations: No Evaluations Found

**DT889**  
**NNW**  
**1/8-1/4**  
**0.141 mi.**  
**747 ft.**

**GORDON LUDWICK**  
**1107 EL CENTRO AVENUE**  
**OAKLAND, CA 94602**  
**Site 8 of 14 in cluster DT**

**RCRA NonGen / NLR**

**1028896563**  
**CAC003258083**

**Actual:**  
**297 ft.**

**Focus Map:**  
**9**

RCRA Listings:

Date Form Received by Agency:	20231025
Handler Name:	Gordon Ludwick
Handler Address:	1107 EL CENTRO AVENUE
Handler City,State,Zip:	OAKLAND, CA 94602
EPA ID:	CAC003258083
Contact Name:	GORDON LUDWICK
Contact Address:	1107 EL CENTRO AVENUE
Contact City,State,Zip:	OAKLAND, CA 94602
Contact Telephone:	510-301-2574
Contact Fax:	Not reported
Contact Email:	GISELLE.ESPIRITU@SYNERGYCOMPANIES.COM
Contact Title:	Not reported
EPA Region:	09
Land Type:	Not reported
Federal Waste Generator Description:	Not a generator, verified
Non-Notifier:	Not reported
Biennial Report Cycle:	Not reported
Accessibility:	Not reported
Active Site Indicator:	Not reported
State District Owner:	Not reported
State District:	Not reported
Mailing Address:	1107 EL CENTRO AVENUE
Mailing City,State,Zip:	OAKLAND, CA 94602
Owner Name:	Gordon Ludwick
Owner Type:	Other
Operator Name:	Gordon Ludwick
Operator Type:	Other
Short-Term Generator Activity:	No
Importer Activity:	No
Mixed Waste Generator:	No
Transporter Activity:	No
Transfer Facility Activity:	No
Recycler Activity with Storage:	No
Small Quantity On-Site Burner Exemption:	No
Smelting Melting and Refining Furnace Exemption:	No
Underground Injection Control:	No
Off-Site Waste Receipt:	No
Universal Waste Indicator:	No

Map ID  
 Direction  
 Distance  
 Elevation

MAP FINDINGS

Site

Database(s)

EDR ID Number  
 EPA ID Number

**GORDON LUDWICK (Continued)**

**1028896563**

Universal Waste Destination Facility:	No
Federal Universal Waste:	No
Active Site State-Reg Handler:	---
Federal Facility Indicator:	Not reported
Hazardous Secondary Material Indicator:	N
Sub-Part K Indicator:	Not reported
2018 GPRA Permit Baseline:	Not on the Baseline
2018 GPRA Renewals Baseline:	Not on the Baseline
202 GPRA Corrective Action Baseline:	No
Subject to Corrective Action Universe:	No
Non-TSDFs Where RCRA CA has Been Imposed Universe:	No
Corrective Action Priority Ranking:	No NCAPS ranking
Environmental Control Indicator:	No
Institutional Control Indicator:	No
Human Exposure Controls Indicator:	N/A
Groundwater Controls Indicator:	N/A
Significant Non-Complier Universe:	No
Unaddressed Significant Non-Complier Universe:	No
Addressed Significant Non-Complier Universe:	No
Significant Non-Complier With a Compliance Schedule Universe:	No
Financial Assurance Required:	Not reported
Handler Date of Last Change:	20231025
Recognized Trader-Importer:	No
Recognized Trader-Exporter:	No
Importer of Spent Lead Acid Batteries:	No
Exporter of Spent Lead Acid Batteries:	No
Recycler Activity Without Storage:	No
Manifest Broker:	No
Sub-Part P Indicator:	No

Handler - Owner Operator:

Owner/Operator Indicator:	Owner
Owner/Operator Name: GORDON LUDWICK	
Legal Status:	Other
Date Became Current:	Not reported
Date Ended Current:	Not reported
Owner/Operator Address:	1107 EL CENTRO AVENUE
Owner/Operator City,State,Zip:	OAKLAND, CA 94602
Owner/Operator Telephone:	510-301-2574
Owner/Operator Telephone Ext:	Not reported
Owner/Operator Fax:	Not reported
Owner/Operator Email:	Not reported

Owner/Operator Indicator:	Operator
Owner/Operator Name: GORDON LUDWICK	
Legal Status:	Other
Date Became Current:	Not reported
Date Ended Current:	Not reported
Owner/Operator Address:	1107 EL CENTRO AVENUE
Owner/Operator City,State,Zip:	OAKLAND, CA 94602
Owner/Operator Telephone:	510-301-2574
Owner/Operator Telephone Ext:	Not reported
Owner/Operator Fax:	Not reported
Owner/Operator Email:	Not reported

Map ID  
Direction  
Distance  
Elevation

MAP FINDINGS

Site

Database(s)

EDR ID Number  
EPA ID Number

**GORDON LUDWICK (Continued)**

**1028896563**

Historic Generators:

Receive Date: 20231025  
Handler Name: GORDON LUDWICK  
Federal Waste Generator Description: Not a generator, verified  
State District Owner: Not reported  
Large Quantity Handler of Universal Waste: No  
Recognized Trader Importer: No  
Recognized Trader Exporter: No  
Spent Lead Acid Battery Importer: No  
Spent Lead Acid Battery Exporter: No  
Current Record: Yes  
Non Storage Recycler Activity: No  
Electronic Manifest Broker: No

List of NAICS Codes and Descriptions:

NAICS Code: 56299  
NAICS Description: ALL OTHER WASTE MANAGEMENT SERVICES

Facility Has Received Notices of Violations:

Violations: No Violations Found

Evaluation Action Summary:

Evaluations: No Evaluations Found

**DT890  
NNW  
1/8-1/4  
0.141 mi.  
747 ft.**

**GORDON LUDWICK  
1107 EL CENTRO AVE  
OAKLAND, CA 94602  
Site 9 of 14 in cluster DT**

**ECHO 1026856869  
N/A**

**Actual:  
297 ft.**

**ECHO:**

Envid: 1026856869  
Registry ID: 110071110078  
DFR URL: <http://echo.epa.gov/detailed-facility-report?fid=110071110078>  
Name: GORDON LUDWICK  
Address: 1107 EL CENTRO AVE  
City,State,Zip: OAKLAND, CA 94602

**Focus Map:  
9**

**DT891  
NNW  
1/8-1/4  
0.141 mi.  
747 ft.**

**GORDON LUDWICK  
1107 EL CENTRO AVE  
OAKLAND, CA 94602  
Site 10 of 14 in cluster DT**

**HWTS S127600820  
HAZNET N/A**

**Actual:  
297 ft.**

**HWTS:**

Name: GORDON LUDWICK  
Address: 1107 EL CENTRO AVE  
Address 2: Not reported  
City,State,Zip: OAKLAND, CA 94602  
EPA ID: CAC003118024  
Inactive Date: 08/03/2021  
Create Date: 05/04/2021  
Last Act Date: Not reported

**Focus Map:  
9**



Map ID  
Direction  
Distance  
Elevation

MAP FINDINGS

Site

Database(s)

EDR ID Number  
EPA ID Number

**GORDON LUDWICK (Continued)**

**S127600820**

Mailing Name: Not reported  
Mailing Address: 1107 EL CENTRO AVE  
Mailing Address 2: Not reported  
Mailing City,State,Zip: OAKLAND, CA 94602  
Owner Name: GORDON LUDWICK  
Owner Address: 1107 EL CENTRO AVE  
Owner Address 2: Not reported  
Owner City,State,Zip: OAKLAND, CA 94602  
Owner Phone: Not reported  
Owner Fax: Not reported  
Contact Name: GORDON LUDWICK  
Contact Address: 1107 EL CENTRO AVE  
Contact Address 2: Not reported  
City,State,Zip: OAKLAND, CA 94602  
Contact Phone: Not reported  
Contact Fax: Not reported  
Facility Status: Inactive  
Facility Type: TEMPORARY  
Category: STATE  
Latitude: 37.81071799  
Longitude: -122.21987299

**HAZNET:**

Name: GORDON LUDWICK  
Address: 1107 EL CENTRO AVE  
Address 2: Not reported  
City,State,Zip: OAKLAND, CA 94602  
Contact: GORDON LUDWICK  
Telephone: 5103012574  
Mailing Name: Not reported  
Mailing Address: 1107 EL CENTRO AVE  
  
Year: 2021  
Gepaid: CAC003118027  
TSD EPA ID: CAD982042475  
CA Waste Code: 151 - Asbestos containing waste  
Disposal Method: H132 - Landfill Or Surface Impoundment That Will Be Closed As Landfill( To Include On-Site Treatment And/Or Stabilization)  
  
Tons: 0.23

**EQ892**     **MICHAEL PERKOCHA**  
**SSE**        **1538 EVERETT AVE**  
**1/8-1/4**     **OAKLAND, CA 94602**  
**0.142 mi.**  
**750 ft.**     **Site 1 of 7 in cluster EQ**

**ECHO**     **1026755628**  
**N/A**

**Actual:**     **ECHO:**  
**290 ft.**     Envid:             1026755628  
**Focus Map:**     Registry ID:       110071055629  
**9**             DFR URL:         <http://echo.epa.gov/detailed-facility-report?fid=110071055629>  
                 Name:             MICHAEL PERKOCHA  
                 Address:          1538 EVERETT AVE  
                 City,State,Zip:   OAKLAND, CA 94602

Map ID  
 Direction  
 Distance  
 Elevation

MAP FINDINGS

Site

Database(s)

EDR ID Number  
 EPA ID Number

**EQ893**      **MICHAEL PERKOCHA**      **RCRA NonGen / NLR**      **1026715884**  
**SSE**      **1538 EVERETT AVE**      **CAC003104338**  
**1/8-1/4**      **OAKLAND, CA 94602**  
**0.142 mi.**  
**750 ft.**      **Site 2 of 7 in cluster EQ**

**Actual:**  
**290 ft.**

**Focus Map:**  
**9**

RCRA Listings:	20210205
Date Form Received by Agency:	20210205
Handler Name:	Michael Perkocha
Handler Address:	1538 EVERETT AVE
Handler City,State,Zip:	OAKLAND, CA 94602
EPA ID:	CAC003104338
Contact Name:	MICHAEL PERKOCHA
Contact Address:	1538 EVERETT AVE
Contact City,State,Zip:	OAKLAND, CA 94602
Contact Telephone:	510-967-5937
Contact Fax:	Not reported
Contact Email:	MPERK2005@GMAIL.COM
Contact Title:	Not reported
EPA Region:	09
Land Type:	Not reported
Federal Waste Generator Description:	Not a generator, verified
Non-Notifier:	Not reported
Biennial Report Cycle:	Not reported
Accessibility:	Not reported
Active Site Indicator:	Not reported
State District Owner:	Not reported
State District:	Not reported
Mailing Address:	1538 EVERETT AVE
Mailing City,State,Zip:	OAKLAND, CA 94602
Owner Name:	Michael Perkocha
Owner Type:	Other
Operator Name:	Michael Perkocha
Operator Type:	Other
Short-Term Generator Activity:	No
Importer Activity:	No
Mixed Waste Generator:	No
Transporter Activity:	No
Transfer Facility Activity:	No
Recycler Activity with Storage:	No
Small Quantity On-Site Burner Exemption:	No
Smelting Melting and Refining Furnace Exemption:	No
Underground Injection Control:	No
Off-Site Waste Receipt:	No
Universal Waste Indicator:	No
Universal Waste Destination Facility:	No
Federal Universal Waste:	No
Active Site State-Reg Handler:	---
Federal Facility Indicator:	Not reported
Hazardous Secondary Material Indicator:	N
Sub-Part K Indicator:	Not reported
2018 GPRC Permit Baseline:	Not on the Baseline
2018 GPRC Renewals Baseline:	Not on the Baseline
202 GPRC Corrective Action Baseline:	No
Subject to Corrective Action Universe:	No
Non-TSDFs Where RCRA CA has Been Imposed Universe:	No
Corrective Action Priority Ranking:	No NCAPS ranking
Environmental Control Indicator:	No
Institutional Control Indicator:	No

Map ID  
Direction  
Distance  
Elevation

MAP FINDINGS

Site

Database(s)

EDR ID Number  
EPA ID Number

**MICHAEL PERKOCHA (Continued)**

**1026715884**

Human Exposure Controls Indicator: N/A  
Groundwater Controls Indicator: N/A  
Significant Non-Complier Universe: No  
Unaddressed Significant Non-Complier Universe: No  
Addressed Significant Non-Complier Universe: No  
Significant Non-Complier With a Compliance Schedule Universe: No  
Financial Assurance Required: Not reported  
Handler Date of Last Change: 20210226  
Recognized Trader-Importer: No  
Recognized Trader-Exporter: No  
Importer of Spent Lead Acid Batteries: No  
Exporter of Spent Lead Acid Batteries: No  
Recycler Activity Without Storage: No  
Manifest Broker: No  
Sub-Part P Indicator: No

Handler - Owner Operator:

Owner/Operator Indicator: Owner  
Owner/Operator Name: MICHAEL PERKOCHA  
Legal Status: Other  
Date Became Current: Not reported  
Date Ended Current: Not reported  
Owner/Operator Address: 1538 EVERETT AVE  
Owner/Operator City,State,Zip: OAKLAND, CA 94602  
Owner/Operator Telephone: 510-967-5937  
Owner/Operator Telephone Ext: Not reported  
Owner/Operator Fax: Not reported  
Owner/Operator Email: Not reported

Owner/Operator Indicator: Operator  
Owner/Operator Name: MICHAEL PERKOCHA  
Legal Status: Other  
Date Became Current: Not reported  
Date Ended Current: Not reported  
Owner/Operator Address: 1538 EVERETT AVE  
Owner/Operator City,State,Zip: OAKLAND, CA 94602  
Owner/Operator Telephone: 510-967-5937  
Owner/Operator Telephone Ext: Not reported  
Owner/Operator Fax: Not reported  
Owner/Operator Email: Not reported

Historic Generators:

Receive Date: 20210205  
Handler Name: MICHAEL PERKOCHA  
Federal Waste Generator Description: Not a generator, verified  
State District Owner: Not reported  
Large Quantity Handler of Universal Waste: No  
Recognized Trader Importer: No  
Recognized Trader Exporter: No  
Spent Lead Acid Battery Importer: No  
Spent Lead Acid Battery Exporter: No  
Current Record: Yes  
Non Storage Recycler Activity: No  
Electronic Manifest Broker: No

Map ID  
Direction  
Distance  
Elevation

MAP FINDINGS

Site

Database(s)

EDR ID Number  
EPA ID Number

**MICHAEL PERKOCHA (Continued)**

**1026715884**

List of NAICS Codes and Descriptions:

NAICS Code: 56299  
NAICS Description: ALL OTHER WASTE MANAGEMENT SERVICES

Facility Has Received Notices of Violations:

Violations: No Violations Found

Evaluation Action Summary:

Evaluations: No Evaluations Found

**EQ894**  
**SSE**  
**1/8-1/4**  
**0.142 mi.**  
**750 ft.**

**MICHAEL PERKOCHA**  
**1538 EVERETT AVE**  
**OAKLAND, CA 94602**  
**Site 3 of 7 in cluster EQ**

**HWTS** **S127114103**  
**HAZNET** **N/A**

**Actual:**  
**290 ft.**

**Focus Map:**  
**9**

**HWTS:**  
Name: MICHAEL PERKOCHA  
Address: 1538 EVERETT AVE  
Address 2: Not reported  
City,State,Zip: OAKLAND, CA 94602  
EPA ID: CAC003104338  
Inactive Date: 05/07/2021  
Create Date: 02/05/2021  
Last Act Date: Not reported  
Mailing Name: Not reported  
Mailing Address: 1538 EVERETT AVE  
Mailing Address 2: Not reported  
Mailing City,State,Zip: OAKLAND, CA 94602  
Owner Name: MICHAEL PERKOCHA  
Owner Address: 1538 EVERETT AVE  
Owner Address 2: Not reported  
Owner City,State,Zip: OAKLAND, CA 94602  
Owner Phone: Not reported  
Owner Fax: Not reported  
Contact Name: MICHAEL PERKOCHA  
Contact Address: 1538 EVERETT AVE  
Contact Address 2: Not reported  
City,State,Zip: OAKLAND, CA 94602  
Contact Phone: Not reported  
Contact Fax: Not reported  
Facility Status: Inactive  
Facility Type: TEMPORARY  
Category: STATE  
Latitude: 37.80714198  
Longitude: -122.217143

**HAZNET:**  
Name: MICHAEL PERKOCHA  
Address: 1538 EVERETT AVE  
Address 2: Not reported  
City,State,Zip: OAKLAND, CA 94602  
Contact: MICHAEL PERKOCHA  
Telephone: 5109675937  
Mailing Name: Not reported

Map ID  
Direction  
Distance  
Elevation

MAP FINDINGS

Site

Database(s)

EDR ID Number  
EPA ID Number

**MICHAEL PERKOCHA (Continued)**

**S127114103**

Mailing Address: 1538 EVERETT AVE  
Year: 2021  
Gepaid: CAC003104338  
TSD EPA ID: CAD982042475  
CA Waste Code: 151 - Asbestos containing waste  
Disposal Method: H132 - Landfill Or Surface Impoundment That Will Be Closed As  
Landfill( To Include On-Site Treatment And/Or Stabilization)  
Tons: 0.23

**DQ895**  
**SE**  
**1/8-1/4**  
**0.143 mi.**  
**753 ft.**

**KELLY FINLEY**  
**1878 LEIMERT BLVD**  
**OAKLAND, CA 94602**  
**Site 6 of 6 in cluster DQ**

**HWTS S120999545**  
**HAZNET N/A**

**Actual:**  
**487 ft.**  
**Focus Map:**  
**9**

**HWTS:**  
Name: KELLY FINLEY  
Address: 1878 LEIMERT BLVD  
Address 2: Not reported  
City,State,Zip: OAKLAND, CA 94602  
EPA ID: CAC002861251  
Inactive Date: 08/17/2016  
Create Date: 05/17/2016  
Last Act Date: Not reported  
Mailing Name: Not reported  
Mailing Address: 1878 LEIMERT BLVD  
Mailing Address 2: Not reported  
Mailing City,State,Zip: OAKLAND, CA 94602  
Owner Name: KELLY FINLEY  
Owner Address: 1878 LEIMERT BLVD  
Owner Address 2: Not reported  
Owner City,State,Zip: OAKLAND, CA 94602  
Owner Phone: Not reported  
Owner Fax: Not reported  
Contact Name: KELLY FINLEY  
Contact Address: 1878 LEIMERT BLVD  
Contact Address 2: Not reported  
City,State,Zip: OAKLAND, CA 94602  
Contact Phone: Not reported  
Contact Fax: Not reported  
Facility Status: Inactive  
Facility Type: TEMPORARY  
Category: STATE  
Latitude: 37.813266  
Longitude: -122.210403

**HAZNET:**  
Name: KELLY FINLEY  
Address: 1878 LEIMERT BLVD  
Address 2: Not reported  
City,State,Zip: OAKLAND, CA 94602  
Contact: KELLY FINLEY  
Telephone: 4155186568  
Mailing Name: Not reported  
Mailing Address: 1878 LEIMERT BLVD

Map ID  
Direction  
Distance  
Elevation

MAP FINDINGS

Site

Database(s)

EDR ID Number  
EPA ID Number

**KELLY FINLEY (Continued)**

**S120999545**

Year: 2016  
Gepaid: CAC002861251  
TSD EPA ID: CAD981382732  
CA Waste Code: 151 - Asbestos containing waste  
Disposal Method: H132 - Landfill Or Surface Impoundment That Will Be Closed As  
Landfill( To Include On-Site Treatment And/Or Stabilization)  
Tons: 0.23

**ER896 ALESSANDRA DEMMANS**  
**South 3600 BRUCE ST**  
**1/8-1/4 OAKLAND, CA 94602**  
**0.143 mi.**  
**754 ft. Site 1 of 2 in cluster ER**

**HWTS S124629206**  
**N/A**

**Actual:** 176 ft.  
**Focus Map:** 11

**HWTS:**  
Name: ALESSANDRA DEMMANS  
Address: 3600 BRUCE ST  
Address 2: Not reported  
City,State,Zip: OAKLAND, CA 94602  
EPA ID: CAC002787248  
Inactive Date: 12/25/2014  
Create Date: 09/25/2014  
Last Act Date: Not reported  
Mailing Name: Not reported  
Mailing Address: 3600 BRUCE ST  
Mailing Address 2: Not reported  
Mailing City,State,Zip: OAKLAND, CA 94602  
Owner Name: ALESSANDRA DEMMANS  
Owner Address: 3600 BRUCE ST  
Owner Address 2: Not reported  
Owner City,State,Zip: OAKLAND, CA 94602  
Owner Phone: Not reported  
Owner Fax: Not reported  
Contact Name: ALESSANDRA DEMMANS  
Contact Address: 3600 BRUCE ST  
Contact Address 2: Not reported  
City,State,Zip: OAKLAND, CA 94602  
Contact Phone: Not reported  
Contact Fax: Not reported  
Facility Status: Inactive  
Facility Type: TEMPORARY  
Category: STATE  
Latitude: 37.802452  
Longitude: -122.228847

**ES897 ANGELA HARMON**  
**WNW 882 ALMA PLACE**  
**1/8-1/4 OAKLAND, CA 94610**  
**0.143 mi.**  
**757 ft. Site 1 of 10 in cluster ES**

**ECHO 1024731797**  
**N/A**

**Actual:** 165 ft.  
**Focus Map:** 8

**ECHO:**  
Envid: 1024731797  
Registry ID: 110070531465  
DFR URL: <http://echo.epa.gov/detailed-facility-report?fid=110070531465>

Map ID  
 Direction  
 Distance  
 Elevation

MAP FINDINGS

Site

Database(s)

EDR ID Number  
 EPA ID Number

**ANGELA HARMON (Continued)**

**1024731797**

Name: ANGELA HARMON  
 Address: 882 ALMA PLACE  
 City,State,Zip: OAKLAND, CA 94610

**ES898**  
**WNW**  
**1/8-1/4**  
**0.143 mi.**  
**757 ft.**

**ANGELA HARMON**  
**882 ALMA PLACE**  
**OAKLAND, CA 94610**  
**Site 2 of 10 in cluster ES**

**FINDS 1025458175**  
**N/A**

**Actual:** FINDS:  
**165 ft.** Registry ID: 110070531465

**Focus Map:**  
**8** [Click Here for FRS Facility Detail Report:](#)

Environmental Interest/Information System:

The Resource Conservation and Recovery Act Information System (RCRAInfo) is EPA's comprehensive information system in support of the Resource Conservation and Recovery Act (RCRA) of 1976 and the Hazardous and Solid Waste Amendments (HSWA) of 1984. It tracks many types of information about generators, transporters, treaters, storers, and disposers of hazardous waste.

[Click this hyperlink](#) while viewing on your computer to access additional FINDS: detail in the EDR Site Report.

**ES899**  
**WNW**  
**1/8-1/4**  
**0.143 mi.**  
**757 ft.**

**ANGELA HARMON**  
**882 ALMA PLACE**  
**OAKLAND, CA 94610**  
**Site 3 of 10 in cluster ES**

**HWTS S124713527**  
**HAZNET N/A**

**Actual:** HWTS:  
**165 ft.** Name: ANGELA HARMON  
**Focus Map:** Address: 882 ALMA PLACE  
**8** Address 2: Not reported  
 City,State,Zip: OAKLAND, CA 94610  
 EPA ID: CAC002995561  
 Inactive Date: 04/09/2019  
 Create Date: 01/08/2019  
 Last Act Date: Not reported  
 Mailing Name: Not reported  
 Mailing Address: 882 ALMA PLACE  
 Mailing Address 2: Not reported  
 Mailing City,State,Zip: OAKLAND, CA 94610  
 Owner Name: ANGELA HARMON  
 Owner Address: 882 ALMA PLACE  
 Owner Address 2: Not reported  
 Owner City,State,Zip: OAKLAND, CA 94610  
 Owner Phone: Not reported  
 Owner Fax: Not reported  
 Contact Name: ANGELA HARMON  
 Contact Address: 882 ALMA PLACE  
 Contact Address 2: Not reported  
 City,State,Zip: OAKLAND, CA 94610  
 Contact Phone: Not reported  
 Contact Fax: Not reported  
 Facility Status: Inactive

Map ID  
Direction  
Distance  
Elevation

MAP FINDINGS

Site

Database(s)

EDR ID Number  
EPA ID Number

**ANGELA HARMON (Continued)**

**S124713527**

Facility Type: TEMPORARY  
Category: STATE  
Latitude: 37.806061  
Longitude: -122.233687

HAZNET:

Name: ANGELA HARMON  
Address: 882 ALMA PLACE  
Address 2: Not reported  
City,State,Zip: OAKLAND, CA 94610  
Contact: ANGELA HARMON  
Telephone: 7089873602  
Mailing Name: Not reported  
Mailing Address: 882 ALMA PLACE

Year: 2019  
Gepaid: CAC002995561  
TSD EPA ID: CAD981382732  
CA Waste Code: 151 - Asbestos containing waste  
Disposal Method: H132 - Landfill Or Surface Impoundment That Will Be Closed As  
Landfill( To Include On-Site Treatment And/Or Stabilization)  
Tons: 0.23000

Detail Two:

Year: 2019  
EM Manifest ID: 249336  
Shipment Date: 1/9/2019  
Receipt Date: 1/17/2019  
Manifest Number: 000209476DAT  
Generator EPA ID: CAC002995561  
Name: ANGELA HARMON  
Address: 882 ALMA PLACE  
Address 2: Not reported  
City: OAKLAND  
Zip: 94610  
Telephone: 800-424-9300  
Contact: Not reported  
Contact Telephone: 708-987-3602  
Transporter 1 EPA ID: CAL000371038  
Transporter 1 Emergency Number: Not reported  
Transporter 2 EPA ID: CAR000272773  
Transporter 2 Emergency Number: Not reported  
TSDF EPA ID: CAD981382732  
TSDF Name: ALTAMONT LANDFILL & RESOURCE RECOVERY FACILITY  
TSDF Address 1: 10840 ALTAMONT PASS RD  
TSDF Address 2: Not reported  
TSDF City: LIVERMORE  
TSDF Zip: 94551  
TSDF Telephone: Not reported

State:

Year: 2019  
EM Manifest ID: 249336  
Generator EPA ID: CAC002995561  
Shipment Date: 2019-01-09  
Manifest Number: 000209476DAT



Map ID  
 Direction  
 Distance  
 Elevation

MAP FINDINGS

Site

Database(s)

EDR ID Number  
 EPA ID Number

**ANGELA HARMON (Continued)**

**S124713527**

Line Number: 1  
 Method Code: H132  
 Quantity Tons: 0.23000  
 Quantity Waste: 1.000000  
 Quantity Unit: Y  
 Number of Containers: 4  
 Type of Container: Burlap, cloth, paper, or plastic bags  
 Quantity Type: Cubic Yards  
 State Code: 151

**ES900**  
**WNW**  
**1/8-1/4**  
**0.143 mi.**  
**757 ft.**

**ANGELA HARMON**  
**882 ALMA PLACE**  
**OAKLAND, CA 94610**

**RCRA NonGen / NLR**

**1024775629**  
**CAC002995561**

**Site 4 of 10 in cluster ES**

**Actual:**  
**165 ft.**  
**Focus Map:**  
**8**

RCRA Listings:  
 Date Form Received by Agency: 20190108  
 Handler Name: Angela Harmon  
 Handler Address: 882 ALMA PLACE  
 Handler City,State,Zip: OAKLAND, CA 94610  
 EPA ID: CAC002995561  
 Contact Name: ANGELA HARMON  
 Contact Address: 882 ALMA PLACE  
 Contact City,State,Zip: OAKLAND, CA 94610  
 Contact Telephone: 708-987-3602  
 Contact Fax: Not reported  
 Contact Email: MELISA@ENV-REM.COM  
 Contact Title: Not reported  
 EPA Region: 09  
 Land Type: Not reported  
 Federal Waste Generator Description: Not a generator, verified  
 Non-Notifier: Not reported  
 Biennial Report Cycle: Not reported  
 Accessibility: Not reported  
 Active Site Indicator: Handler Activities  
 State District Owner: Not reported  
 State District: Not reported  
 Mailing Address: 882 ALMA PLACE  
 Mailing City,State,Zip: OAKLAND, CA 94610  
 Owner Name: Angela Harmon  
 Owner Type: Other  
 Operator Name: Angela Harmon  
 Operator Type: Other  
 Short-Term Generator Activity: No  
 Importer Activity: No  
 Mixed Waste Generator: No  
 Transporter Activity: No  
 Transfer Facility Activity: No  
 Recycler Activity with Storage: No  
 Small Quantity On-Site Burner Exemption: No  
 Smelting Melting and Refining Furnace Exemption: No  
 Underground Injection Control: No  
 Off-Site Waste Receipt: No  
 Universal Waste Indicator: Yes  
 Universal Waste Destination Facility: Yes  
 Federal Universal Waste: No

Map ID  
Direction  
Distance  
Elevation

MAP FINDINGS

Site

Database(s)

EDR ID Number  
EPA ID Number

**ANGELA HARMON (Continued)**

**1024775629**

Active Site State-Reg Handler: ---  
Federal Facility Indicator: Not reported  
Hazardous Secondary Material Indicator: N  
Sub-Part K Indicator: Not reported  
2018 GPRC Permit Baseline: Not on the Baseline  
2018 GPRC Renewals Baseline: Not on the Baseline  
202 GPRC Corrective Action Baseline: No  
Subject to Corrective Action Universe: No  
Non-TSDFs Where RCRA CA has Been Imposed Universe: No  
Corrective Action Priority Ranking: No NCAPS ranking  
Environmental Control Indicator: No  
Institutional Control Indicator: No  
Human Exposure Controls Indicator: N/A  
Groundwater Controls Indicator: N/A  
Significant Non-Complier Universe: No  
Unaddressed Significant Non-Complier Universe: No  
Addressed Significant Non-Complier Universe: No  
Significant Non-Complier With a Compliance Schedule Universe: No  
Financial Assurance Required: Not reported  
Handler Date of Last Change: 20190222  
Recognized Trader-Importer: No  
Recognized Trader-Exporter: No  
Importer of Spent Lead Acid Batteries: No  
Exporter of Spent Lead Acid Batteries: No  
Recycler Activity Without Storage: No  
Manifest Broker: No  
Sub-Part P Indicator: No

Handler - Owner Operator:

Owner/Operator Indicator: Operator  
Owner/Operator Name: ANGELA HARMON  
Legal Status: Other  
Date Became Current: Not reported  
Date Ended Current: Not reported  
Owner/Operator Address: 882 ALMA PLACE  
Owner/Operator City,State,Zip: OAKLAND, CA 94610  
Owner/Operator Telephone: 708-987-3602  
Owner/Operator Telephone Ext: Not reported  
Owner/Operator Fax: Not reported  
Owner/Operator Email: Not reported

Owner/Operator Indicator: Owner  
Owner/Operator Name: ANGELA HARMON  
Legal Status: Other  
Date Became Current: Not reported  
Date Ended Current: Not reported  
Owner/Operator Address: 882 ALMA PLACE  
Owner/Operator City,State,Zip: OAKLAND, CA 94610  
Owner/Operator Telephone: 708-987-3602  
Owner/Operator Telephone Ext: Not reported  
Owner/Operator Fax: Not reported  
Owner/Operator Email: Not reported

Historic Generators:

Receive Date: 20190108

Map ID  
 Direction  
 Distance  
 Elevation

MAP FINDINGS

Site

Database(s)

EDR ID Number  
 EPA ID Number

**ANGELA HARMON (Continued)**

**1024775629**

Handler Name:	ANGELA HARMON	
Federal Waste Generator Description:		Not a generator, verified
State District Owner:		Not reported
Large Quantity Handler of Universal Waste:		No
Recognized Trader Importer:		No
Recognized Trader Exporter:		No
Spent Lead Acid Battery Importer:		No
Spent Lead Acid Battery Exporter:		No
Current Record:		Yes
Non Storage Recycler Activity:		Not reported
Electronic Manifest Broker:		Not reported

List of NAICS Codes and Descriptions:

NAICS Code:	56299
NAICS Description:	ALL OTHER WASTE MANAGEMENT SERVICES

Facility Has Received Notices of Violations:

Violations:	No Violations Found
-------------	---------------------

Evaluation Action Summary:

Evaluations:	No Evaluations Found
--------------	----------------------

**EL901**  
**SE**  
**1/8-1/4**  
**0.144 mi.**  
**758 ft.**

**4326 ARDEN PLACE**  
**OAKLAND, CA**  
**Site 6 of 11 in cluster EL**

**CHMIRS S124450397**  
**N/A**

**Actual:**  
**381 ft.**

<b>Focus Map:</b>	<b>9</b>	<b>CHMIRS:</b>	
		Name:	Not reported
		Address:	4326 ARDEN PLACE
		City,State,Zip:	OAKLAND, CA
		OES Incident Number:	19-2587
		OES notification:	04/20/2019
		OES Date:	Not reported
		OES Time:	Not reported
		<b>Date Completed:</b>	<b>Not reported</b>
		Property Use:	Not reported
		Agency Id Number:	Not reported
		Agency Incident Number:	Not reported
		Time Notified:	Not reported
		Time Completed:	Not reported
		Surrounding Area:	Not reported
		Estimated Temperature:	Not reported
		Property Management:	Not reported
		More Than Two Substances Involved?:	Not reported
		Resp Agncy Personel # Of Decontaminated:	Not reported
		Responding Agency Personel # Of Injuries:	Not reported
		Responding Agency Personel # Of Fatalities:	Not reported
		Others Number Of Decontaminated:	Not reported
		Others Number Of Injuries:	Not reported
		Others Number Of Fatalities:	Not reported
		Vehicle Make/year:	Not reported
		Vehicle License Number:	Not reported
		Vehicle State:	Not reported

Map ID  
Direction  
Distance  
Elevation

MAP FINDINGS

Site

Database(s)

EDR ID Number  
EPA ID Number

(Continued)

S124450397

Vehicle Id Number: Not reported  
CA DOT PUC/ICC Number: Not reported  
Company Name: Not reported  
Reporting Officer Name/ID: Not reported  
Report Date: Not reported  
Facility Telephone: Not reported  
Waterway Involved: Yes  
Waterway: Salsa Creek  
Spill Site: Other  
Cleanup By: Reporting Party  
Containment: Not reported  
What Happened: Not reported  
Type: Not reported  
Measure: Not reported  
Other: Not reported  
Type: SEWAGE  
Measure: Gal(s)  
Other: Not reported  
Date/Time: 1700  
Year: 2019  
Agency: City of Oakland Public Works  
Incident Date: 04/20/2019  
Admin Agency: Alameda County Environmental Health  
Amount: Not reported  
Contained: Stopped,Not contained  
Site Type: Salsa Creek  
E Date: Not reported  
Substance: Sewage  
Quantity Released: 90  
Unknown: Not reported  
Substance #2: Not reported  
Substance #3: Not reported  
Evacuations: Not reported  
Number of Injuries: Not reported  
Number of Fatalities: Not reported  
#1 Pipeline: No  
#2 Pipeline: No  
#3 Pipeline: No  
#1 Vessel >= 300 Tons: No  
#2 Vessel >= 300 Tons: No  
#3 Vessel >= 300 Tons: No  
Evacs: No  
Injuries: No  
Fatafs: No  
Comments: Not reported  
Description: A sewer main failed due to unknown reasons. The incident resulted in a sewage release from the main, down the side of a dirt hill, and into Salsa Creek. The City of Oakland Public Works responded to the site and stopped the release. Permanent repairs to the main and a cleanup are in progress. No road closures were necessary. The release to the creek was unrecoverable.

Map ID  
Direction  
Distance  
Elevation

MAP FINDINGS

Site

Database(s) EDR ID Number  
EPA ID Number

902  
SE  
1/8-1/4  
0.144 mi.  
759 ft.

2500 LEIMERT AVENUE  
OAKLAND, CA

CHMIRS S110979927  
N/A

Actual:  
655 ft.

Focus Map:  
9

CHMIRS:  
Name: Not reported  
Address: 2500 LEIMERT AVENUE  
City,State,Zip: OAKLAND, CA  
OES Incident Number: 10-3507  
OES notification: 06/08/2010  
OES Date: Not reported  
OES Time: Not reported  
**Date Completed: Not reported**  
Property Use: Not reported  
Agency Id Number: Not reported  
Agency Incident Number: Not reported  
Time Notified: Not reported  
Time Completed: Not reported  
Surrounding Area: Not reported  
Estimated Temperature: Not reported  
Property Management: Not reported  
More Than Two Substances Involved?: Not reported  
Resp Agency Personel # Of Decontaminated: Not reported  
Responding Agency Personel # Of Injuries: Not reported  
Responding Agency Personel # Of Fatalities: Not reported  
Others Number Of Decontaminated: Not reported  
Others Number Of Injuries: Not reported  
Others Number Of Fatalities: Not reported  
Vehicle Make/year: Not reported  
Vehicle License Number: Not reported  
Vehicle State: Not reported  
Vehicle Id Number: Not reported  
CA DOT PUC/ICC Number: Not reported  
Company Name: Not reported  
Reporting Officer Name/ID: Not reported  
Report Date: Not reported  
Facility Telephone: Not reported  
Waterway Involved: Yes  
Waterway: Storm Drain, runs to Park Blvd Creek  
Spill Site: Residence  
Cleanup By: Reporting Party  
Containment: Not reported  
What Happened: Not reported  
Type: Not reported  
Measure: Gal(s)  
Other: Not reported  
Date/Time: 945  
Year: 2010  
Agency: City of Oakland Sewer Division  
Incident Date: 6/8/2010  
Admin Agency: City of Oakland Fire Department  
Amount: Not reported  
Contained: Yes  
Site Type: Storm Drain, runs to Park Blvd Creek  
E Date: Not reported  
Substance: Raw Sewage  
Quantity Released: 30

Map ID  
 Direction  
 Distance  
 Elevation

MAP FINDINGS

Site

Database(s)

EDR ID Number  
 EPA ID Number

(Continued)

S110979927

Unknown:	Not reported
Substance #2:	Not reported
Substance #3:	Not reported
Evacuations:	Not reported
Number of Injuries:	Not reported
Number of Fatalities:	Not reported
#1 Pipeline:	Not reported
#2 Pipeline:	Not reported
#3 Pipeline:	Not reported
#1 Vessel >= 300 Tons:	Not reported
#2 Vessel >= 300 Tons:	Not reported
#3 Vessel >= 300 Tons:	Not reported
Evacs:	Not reported
Injuries:	Not reported
Fatals:	Not reported
Comments:	Not reported
Description:	Caller states a roots blockage on a sewer main line resulted in the overflow of substance out of a man hole and into a storm drain that runs to Park Blvd Creek. The release stopped at 1015 hours when the line was unplugged and clean up is in progress.

EI903  
 WNW  
 1/8-1/4  
 0.145 mi.  
 764 ft.

**TOM & MIKE MCCORMICK**  
**1975 DRAKE DR**  
**OAKLAND, CA 94611**  
 Site 2 of 2 in cluster EI

HWTS S117306981  
 HAZNET N/A

Actual:  
 960 ft.  
 Focus Map:  
 5

HWTS:	
Name:	TOM & MIKE MCCORMICK
Address:	1975 DRAKE DR
Address 2:	Not reported
City,State,Zip:	OAKLAND, CA 94611
EPA ID:	CAC002752367
Inactive Date:	02/22/2014
Create Date:	11/23/2013
Last Act Date:	Not reported
Mailing Name:	Not reported
Mailing Address:	1975 DRAKE DR
Mailing Address 2:	Not reported
Mailing City,State,Zip:	OAKLAND, CA 94611
Owner Name:	TOM & MIKE MCCORMICK-
Owner Address:	1975 DRAKE DR
Owner Address 2:	Not reported
Owner City,State,Zip:	OAKLAND, CA 94611
Owner Phone:	Not reported
Owner Fax:	Not reported
Contact Name:	TOM & MIKE MCCORMICK
Contact Address:	1975 DRAKE DR
Contact Address 2:	Not reported
City,State,Zip:	OAKLAND, CA 94611
Contact Phone:	Not reported
Contact Fax:	Not reported
Facility Status:	Inactive
Facility Type:	TEMPORARY
Category:	STATE
Latitude:	37.828961

Map ID  
Direction  
Distance  
Elevation

MAP FINDINGS

Site

Database(s)

EDR ID Number  
EPA ID Number

**TOM & MIKE MCCORMICK (Continued)**

**S117306981**

Longitude: -122.20516

HAZNET:

Name: TOM & MIKE MCCORMICK  
Address: 1975 DRAKE DR  
Address 2: Not reported  
City,State,Zip: OAKLAND, CA 94611  
Contact: TOM & MIKE MCCORMICK  
Telephone: 5103393682  
Mailing Name: Not reported  
Mailing Address: 1975 DRAKE DR

Year: 2013  
Gepaid: CAC002752367  
TSD EPA ID: CAD981382732  
CA Waste Code: 151 - Asbestos containing waste  
Disposal Method: H132 - Landfill Or Surface Impoundment That Will Be Closed As  
Landfill( To Include On-Site Treatment And/Or Stabilization)  
Tons: 0.4

Year: 2013  
Gepaid: CAC002752367  
TSD EPA ID: AZR000031823  
CA Waste Code: 221 - Waste oil and mixed oil  
Disposal Method: H039 - Other Recovery Of Reclamation For Reuse Including Acid  
Regeneration, Organics Recovery Ect  
Tons: 6.46

Additional Info:

Year: 2013  
Gen EPA ID: CAC002752367

Shipment Date: 20131126  
Creation Date: 5/1/2014 22:14:57  
Receipt Date: 20131203  
Manifest ID: 010907882JJK  
Trans EPA ID: CAR000177527  
Trans Name: PHILIP WEST INDUSTRIAL SERVICES  
Trans 2 EPA ID: Not reported  
Trans 2 Name: Not reported  
TSD EPA ID: AZR000031823  
Trans Name: ENVIRONMENTAL MANAGEMENT SYSTEMS INC  
TSD EPA ID: Not reported  
TSD EPA Alt Name: Not reported  
Waste Code Description: 221 - Waste oil and mixed oil  
RCRA Code: Not reported  
Meth Code: H039 - Other Recovery Of Reclamation For Reuse Including Acid  
Regeneration, Organics Recovery Ect  
Quantity Tons: 6.46  
Waste Quantity: 1700  
Quantity Unit: G  
Additional Code 1: Not reported  
Additional Code 2: Not reported  
Additional Code 3: Not reported  
Additional Code 4: Not reported

Map ID  
 Direction  
 Distance  
 Elevation

MAP FINDINGS

Site

Database(s)

EDR ID Number  
 EPA ID Number

**TOM & MIKE MCCORMICK (Continued)**

**S117306981**

Additional Code 5:	Not reported
Shipment Date:	20131125
Creation Date:	1/28/2014 22:15:25
Receipt Date:	20131209
Manifest ID:	011632743JJK
Trans EPA ID:	CAL000291177
Trans Name:	SYNERGY ENTERPRISES INC
Trans 2 EPA ID:	CAR000037283
Trans 2 Name:	WORLD ENVIRONMENTAL & ENERGY
TSDf EPA ID:	CAD981382732
Trans Name:	ALTAMONT LANDFILL
TSDf Alt EPA ID:	Not reported
TSDf Alt Name:	Not reported
Waste Code Description:	151 - Asbestos-containing waste
RCRA Code:	Not reported
Meth Code:	H132 - Landfill Or Surface Impoundment That Will Be Closed As Landfill( To Include On-Site Treatment And/Or Stabilization)
Quantity Tons:	0.4
Waste Quantity:	1
Quantity Unit:	Y
Additional Code 1:	Not reported
Additional Code 2:	Not reported
Additional Code 3:	Not reported
Additional Code 4:	Not reported
Additional Code 5:	Not reported

**EL904  
 SE  
 1/8-1/4  
 0.145 mi.  
 764 ft.**

**ED MADIGAN  
 1451 LEIMERT BLVD.  
 OAKLAND, CA 94602  
 Site 7 of 11 in cluster EL**

**RCRA NonGen / NLR 1027462475  
 CAC003201041**

**Actual:  
 371 ft.**

**Focus Map:  
 9**

RCRA Listings:	
Date Form Received by Agency:	20221024
Handler Name:	Ed Madigan
Handler Address:	1451 LEIMERT BLVD.
Handler City,State,Zip:	OAKLAND, CA 94602
EPA ID:	CAC003201041
Contact Name:	ED MADIGAN
Contact Address:	1451 LEIMERT BLVD.
Contact City,State,Zip:	OAKLAND, CA 94602
Contact Telephone:	510-644-0260
Contact Fax:	Not reported
Contact Email:	THENORMRB@GMAIL.COM
Contact Title:	Not reported
EPA Region:	09
Land Type:	Not reported
Federal Waste Generator Description:	Not a generator, verified
Non-Notifier:	Not reported
Biennial Report Cycle:	Not reported
Accessibility:	Not reported
Active Site Indicator:	Not reported
State District Owner:	Not reported
State District:	Not reported
Mailing Address:	1451 LEIMERT BLVD.
Mailing City,State,Zip:	OAKLAND, CA 94602
Owner Name:	Ed Madigan



Map ID  
 Direction  
 Distance  
 Elevation

MAP FINDINGS

Site

Database(s)

EDR ID Number  
 EPA ID Number

**ED MADIGAN (Continued)**

**1027462475**

Owner Type:	Other
Operator Name:	Ed Madigan
Operator Type:	Other
Short-Term Generator Activity:	No
Importer Activity:	No
Mixed Waste Generator:	No
Transporter Activity:	No
Transfer Facility Activity:	No
Recycler Activity with Storage:	No
Small Quantity On-Site Burner Exemption:	No
Smelting Melting and Refining Furnace Exemption:	No
Underground Injection Control:	No
Off-Site Waste Receipt:	No
Universal Waste Indicator:	No
Universal Waste Destination Facility:	No
Federal Universal Waste:	No
Active Site State-Reg Handler:	---
Federal Facility Indicator:	Not reported
Hazardous Secondary Material Indicator:	N
Sub-Part K Indicator:	Not reported
2018 GPRA Permit Baseline:	Not on the Baseline
2018 GPRA Renewals Baseline:	Not on the Baseline
202 GPRA Corrective Action Baseline:	No
Subject to Corrective Action Universe:	No
Non-TSDFs Where RCRA CA has Been Imposed Universe:	No
Corrective Action Priority Ranking:	No NCAPS ranking
Environmental Control Indicator:	No
Institutional Control Indicator:	No
Human Exposure Controls Indicator:	N/A
Groundwater Controls Indicator:	N/A
Significant Non-Complier Universe:	No
Unaddressed Significant Non-Complier Universe:	No
Addressed Significant Non-Complier Universe:	No
Significant Non-Complier With a Compliance Schedule Universe:	No
Financial Assurance Required:	Not reported
Handler Date of Last Change:	20221024
Recognized Trader-Importer:	No
Recognized Trader-Exporter:	No
Importer of Spent Lead Acid Batteries:	No
Exporter of Spent Lead Acid Batteries:	No
Recycler Activity Without Storage:	No
Manifest Broker:	No
Sub-Part P Indicator:	No

Handler - Owner Operator:

Owner/Operator Indicator:	Owner
Owner/Operator Name: ED MADIGAN	
Legal Status:	Other
Date Became Current:	Not reported
Date Ended Current:	Not reported
Owner/Operator Address:	1451 LEIMERT BLVD.
Owner/Operator City,State,Zip:	OAKLAND, CA 94602
Owner/Operator Telephone:	510-644-0260
Owner/Operator Telephone Ext:	Not reported
Owner/Operator Fax:	Not reported
Owner/Operator Email:	Not reported

Map ID  
Direction  
Distance  
Elevation

MAP FINDINGS

Site

Database(s)

EDR ID Number  
EPA ID Number

**ED MADIGAN (Continued)**

**1027462475**

Owner/Operator Indicator: Operator  
Owner/Operator Name: ED MADIGAN  
Legal Status: Other  
Date Became Current: Not reported  
Date Ended Current: Not reported  
Owner/Operator Address: 1451 LEIMERT BLVD.  
Owner/Operator City,State,Zip: OAKLAND, CA 94602  
Owner/Operator Telephone: 510-644-0260  
Owner/Operator Telephone Ext: Not reported  
Owner/Operator Fax: Not reported  
Owner/Operator Email: Not reported

Historic Generators:

Receive Date: 20221024  
Handler Name: ED MADIGAN  
Federal Waste Generator Description: Not a generator, verified  
State District Owner: Not reported  
Large Quantity Handler of Universal Waste: No  
Recognized Trader Importer: No  
Recognized Trader Exporter: No  
Spent Lead Acid Battery Importer: No  
Spent Lead Acid Battery Exporter: No  
Current Record: Yes  
Non Storage Recycler Activity: No  
Electronic Manifest Broker: No

List of NAICS Codes and Descriptions:

NAICS Code: 56299  
NAICS Description: ALL OTHER WASTE MANAGEMENT SERVICES

Facility Has Received Notices of Violations:

Violations: No Violations Found

Evaluation Action Summary:

Evaluations: No Evaluations Found

**EL905**  
**SE**  
**1/8-1/4**  
**0.145 mi.**  
**764 ft.**

**ED MADIGAN**  
**1451 LEIMERT BLVD.**  
**OAKLAND, CA 94602**  
**Site 8 of 11 in cluster EL**

**FINDS 1027576890**  
**ECHO N/A**

**Actual:**  
**371 ft.**

**FINDS:**  
Registry ID: 110071353011

**Focus Map:**  
**9**

Click Here for FRS Facility Detail Report:

Environmental Interest/Information System:

The Resource Conservation and Recovery Act Information System (RCRAInfo) is EPA's comprehensive information system in support of the Resource Conservation and Recovery Act (RCRA) of 1976 and the Hazardous and Solid Waste Amendments (HSWA) of 1984. It tracks many types of information about generators, transporters, treaters, storers, and disposers of hazardous waste.

Map ID  
 Direction  
 Distance  
 Elevation

MAP FINDINGS

Site

Database(s)

EDR ID Number  
 EPA ID Number

**ED MADIGAN (Continued)**

**1027576890**

[Click this hyperlink](#) while viewing on your computer to access additional FINDS: detail in the EDR Site Report.

**ECHO:**

Envid: 1027576890  
 Registry ID: 110071353011  
 DFR URL: <http://echo.epa.gov/detailed-facility-report?fid=110071353011>  
 Name: ED MADIGAN  
 Address: 1451 LEIMERT BLVD.  
 City,State,Zip: OAKLAND, CA 94602

**EL906  
 SE  
 1/8-1/4  
 0.145 mi.  
 764 ft.**

**ED MADIGAN  
 1451 LEIMERT BLVD.  
 OAKLAND, CA 94602  
 Site 9 of 11 in cluster EL**

**HWTS S129469676  
 N/A**

**Actual:  
 371 ft.**

**HWTS:**

**Focus Map:  
 9**

Name: ED MADIGAN  
 Address: 1451 LEIMERT BLVD.  
 Address 2: Not reported  
 City,State,Zip: OAKLAND, CA 94602  
 EPA ID: CAC003201041  
 Inactive Date: 01/23/2023  
 Create Date: 10/24/2022  
 Last Act Date: 01/24/2023  
 Mailing Name: Not reported  
 Mailing Address: 1451 LEIMERT BLVD.  
 Mailing Address 2: Not reported  
 Mailing City,State,Zip: OAKLAND, CA  
 Owner Name: ED MADIGAN  
 Owner Address: 1451 LEIMERT BLVD.  
 Owner Address 2: Not reported  
 Owner City,State,Zip: OAKLAND, CA 94602  
 Owner Phone: 5106440260  
 Owner Fax: Not reported  
 Contact Name: ED MADIGAN  
 Contact Address: 1451 LEIMERT BLVD.  
 Contact Address 2: Not reported  
 City,State,Zip: OAKLAND, CA 94602  
 Contact Phone: 5106440260  
 Contact Fax: Not reported  
 Facility Status: Not reported  
 Facility Type: Not reported  
 Category: Not reported  
 Latitude: Not reported  
 Longitude: Not reported

MAP FINDINGS

Map ID  
 Direction  
 Distance  
 Elevation

Site

Database(s)

EDR ID Number  
 EPA ID Number

**ET907** ANNE BECKER DDS  
**WNW** 2220 MOUNTAIN BLVD  
**1/8-1/4** OAKLAND, CA 94611  
**0.145 mi.**  
**765 ft.** Site 1 of 39 in cluster ET

**HWTS** S113063883  
**HAZNET** N/A

**Actual:**  
**591 ft.**

**HWTS:**

**Focus Map:**  
**9**

Name: ANNE BECKER DDS  
 Address: 2220 MOUNTAIN BLVD  
 Address 2: Not reported  
 City,State,Zip: OAKLAND, CA 94611  
 EPA ID: CAL000112324  
 Inactive Date: 06/30/2002  
 Create Date: 04/28/1993  
 Last Act Date: Not reported  
 Mailing Name: Not reported  
 Mailing Address: 2220 MOUNTAIN BLVD STE 206A  
 Mailing Address 2: Not reported  
 Mailing City,State,Zip: OAKLAND, CA 946112905  
 Owner Name: ANNE BECKER DDS  
 Owner Address: 2220 MOUNTAIN BLVD STE 206A  
 Owner Address 2: Not reported  
 Owner City,State,Zip: OAKLAND, CA 946112905  
 Owner Phone: Not reported  
 Owner Fax: Not reported  
 Contact Name: ANNE BECKER  
 Contact Address: 2220 MOUNTAIN BLVD STE 206A  
 Contact Address 2: Not reported  
 City,State,Zip: OAKLAND, CA 946112905  
 Contact Phone: Not reported  
 Contact Fax: Not reported  
 Facility Status: Inactive  
 Facility Type: PERMANENT  
 Category: STATE  
 Latitude: 37.823435  
 Longitude: -122.208264

**NAICS:**

EPA ID: CAL000112324  
 Create Date: 2002-03-14 16:36:28.000  
 NAICS Code: 62121  
 NAICS Description: Offices of Dentists  
 Issued EPA ID Date: 1993-04-28 00:00:00  
 Inactive Date: 2002-06-30 00:00:00  
 Facility Name: ANNE BECKER DDS  
 Facility Address: 2220 MOUNTAIN BLVD  
 Facility Address 2: Not reported  
 Facility City: OAKLAND  
 Facility County: Not reported  
 Facility State: CA  
 Facility Zip: 946110000

**HAZNET:**

Name: ANNE BECKER DDS  
 Address: 2220 MOUNTAIN BLVD  
 Address 2: Not reported  
 City,State,Zip: OAKLAND, CA 946110000  
 Contact: ANNE BECKER

Map ID  
Direction  
Distance  
Elevation

MAP FINDINGS

Site

Database(s)

EDR ID Number  
EPA ID Number

**ANNE BECKER DDS (Continued)**

**S113063883**

Telephone: 5105318880  
Mailing Name: Not reported  
Mailing Address: 2220 MOUNTAIN BLVD STE 206A  
  
Year: 2001  
Gepaid: CAL000112324  
TSD EPA ID: CA0000084517  
CA Waste Code: 541 - Photochemicals/photoprocessing waste  
Disposal Method: H01 - Transfer Station  
Tons: 0.0625  
  
Year: 2000  
Gepaid: CAL000112324  
TSD EPA ID: CA0000084517  
CA Waste Code: 541 - Photochemicals/photoprocessing waste  
Disposal Method: H01 - Transfer Station  
Tons: 0.0625  
  
Year: 1999  
Gepaid: CAL000112324  
TSD EPA ID: CA0000084517  
CA Waste Code: 541 - Photochemicals/photoprocessing waste  
Disposal Method: H01 - Transfer Station  
Tons: 0.0208

Additional Info:

Year: 2001  
Gen EPA ID: CAL000112324

Shipment Date: 20010115  
Creation Date: 3/22/2001 0:00:00  
Receipt Date: 20010122  
Manifest ID: 20320124  
Trans EPA ID: SCR000075150  
Trans Name: Not reported  
Trans 2 EPA ID: SCR000074591  
Trans 2 Name: Not reported  
TSD EPA ID: CA0000084517  
Trans Name: Not reported  
TSD Alt EPA ID: Not reported  
TSD Alt Name: Not reported  
Waste Code Description: 541 - Photochemicals / photo processing waste  
RCRA Code: D011  
Meth Code: H01 - Transfer Station  
Quantity Tons: 0.0625  
Waste Quantity: 15  
Quantity Unit: G  
Additional Code 1: Not reported  
Additional Code 2: Not reported  
Additional Code 3: Not reported  
Additional Code 4: Not reported  
Additional Code 5: Not reported

Additional Info:

Year: 2000

Map ID  
Direction  
Distance  
Elevation

MAP FINDINGS

Site

Database(s)

EDR ID Number  
EPA ID Number

**ANNE BECKER DDS (Continued)**

**S113063883**

Gen EPA ID: CAL000112324

Shipment Date: 20000622  
Creation Date: 8/14/2000 0:00:00  
Receipt Date: 20000626  
Manifest ID: 99404012  
Trans EPA ID: SCR000075150  
Trans Name: Not reported  
Trans 2 EPA ID: SCR000074591  
Trans 2 Name: Not reported  
TSDf EPA ID: CA0000084517  
Trans Name: Not reported  
TSDf Alt EPA ID: Not reported  
TSDf Alt Name: Not reported  
Waste Code Description: 541 - Photochemicals / photo processing waste  
RCRA Code: D011  
Meth Code: H01 - Transfer Station  
Quantity Tons: 0.0625  
Waste Quantity: 15  
Quantity Unit: G  
Additional Code 1: Not reported  
Additional Code 2: Not reported  
Additional Code 3: Not reported  
Additional Code 4: Not reported  
Additional Code 5: Not reported

Additional Info:  
Year: 1999  
Gen EPA ID: CAL000112324

Shipment Date: 19991029  
Creation Date: 1/4/2000 0:00:00  
Receipt Date: 19991103  
Manifest ID: 99197655  
Trans EPA ID: ILD984908202  
Trans Name: Not reported  
Trans 2 EPA ID: SCD987574647  
Trans 2 Name: Not reported  
TSDf EPA ID: CA0000084517  
Trans Name: Not reported  
TSDf Alt EPA ID: Not reported  
TSDf Alt Name: Not reported  
Waste Code Description: 541 - Photochemicals / photo processing waste  
RCRA Code: D011  
Meth Code: H01 - Transfer Station  
Quantity Tons: 0.0208  
Waste Quantity: 5  
Quantity Unit: G  
Additional Code 1: Not reported  
Additional Code 2: Not reported  
Additional Code 3: Not reported  
Additional Code 4: Not reported  
Additional Code 5: Not reported

MAP FINDINGS

Map ID  
 Direction  
 Distance  
 Elevation

Site

Database(s)

EDR ID Number  
 EPA ID Number

**ET908**      **WELLS FARGO BANK-CORP PROPERTIES GRP**  
**WNW**        **2220 MOUNTAIN BLVD**  
**1/8-1/4**      **OAKLAND, CA 94611**  
**0.145 mi.**  
**765 ft.**      **Site 2 of 39 in cluster ET**

**HWTS**      **S124543293**  
                  **N/A**

**Actual:**        **HWTS:**  
**591 ft.**        Name:                      WELLS FARGO BANK-CORP PROPERTIES GRP  
**Focus Map:**    Address:                    2220 MOUNTAIN BLVD  
**9**                Address 2:                Not reported  
                   City,State,Zip:         OAKLAND, CA 94611  
                   EPA ID:                    CAC000881576  
                   Inactive Date:         10/25/2000  
                   Create Date:            01/23/1995  
                   Last Act Date:         Not reported  
                   Mailing Name:         Not reported  
                   Mailing Address:      111 SUTTER ST  
                   Mailing Address 2:    Not reported  
                   Mailing City,State,Zip: SAN FRANCISCO, CA 941630000  
                   Owner Name:            WELLS FARGO BANK  
                   Owner Address:        111 SUTTER ST  
                   Owner Address 2:     Not reported  
                   Owner City,State,Zip: SAN FRANCISCO, CA 941630000  
                   Owner Phone:         Not reported  
                   Owner Fax:             Not reported  
                   Contact Name:         GREG HELSER  
                   Contact Address:      111 SUTTER ST  
                   Contact Address 2:    Not reported  
                   City,State,Zip:        SAN FRANCISCO, CA 941630000  
                   Contact Phone:        Not reported  
                   Contact Fax:            Not reported  
                   Facility Status:        Inactive  
                   Facility Type:          TEMPORARY  
                   Category:                STATE  
                   Latitude:                37.823472  
                   Longitude:              -122.208282

**ET909**      **EG RIGHELLIS DDS INC**  
**WNW**        **2220 MOUNTAIN BLVD #204**  
**1/8-1/4**      **OAKLAND, CA 94611**  
**0.145 mi.**  
**765 ft.**      **Site 3 of 39 in cluster ET**

**HWTS**      **S124808177**  
                  **N/A**

**Actual:**        **HWTS:**  
**591 ft.**        Name:                      EG RIGHELLIS DDS INC  
**Focus Map:**    Address:                    2220 MOUNTAIN BLVD #204  
**9**                Address 2:                Not reported  
                   City,State,Zip:         OAKLAND, CA 94611  
                   EPA ID:                    CAL000141037  
                   Inactive Date:         06/30/1999  
                   Create Date:            05/25/1994  
                   Last Act Date:         Not reported  
                   Mailing Name:         Not reported  
                   Mailing Address:      2220 MOUNTAIN BLVD STE 204  
                   Mailing Address 2:    Not reported  
                   Mailing City,State,Zip: OAKLAND, CA 946112905  
                   Owner Name:            DR RIGHELLIS  
                   Owner Address:        2220 MOUNTAIN BLVD STE 204  
                   Owner Address 2:     Not reported  
                   Owner City,State,Zip: OAKLAND, CA 946112905

Map ID  
Direction  
Distance  
Elevation

MAP FINDINGS

Site

Database(s)

EDR ID Number  
EPA ID Number

**EG RIGHELLIS DDS INC (Continued)**

**S124808177**

Owner Phone: Not reported  
Owner Fax: Not reported  
Contact Name: EFSTRATIOUS RIGHELLIS  
Contact Address: INACT 99VQ FINAL NOTICE - BATCH  
Contact Address 2: Not reported  
City,State,Zip: OAKLAND, CA 946112905  
Contact Phone: Not reported  
Contact Fax: Not reported  
Facility Status: Inactive  
Facility Type: PERMANENT  
Category: STATE  
Latitude: 37.823472  
Longitude: -122.208282

**ET910**  
**WNW**  
**1/8-1/4**  
**0.145 mi.**  
**765 ft.**

**DR ALBERT V ALLEN**  
**2220 MOUNTAIN BLVD**  
**OAKLAND, CA 94611**

**Site 4 of 39 in cluster ET**

**HWTS S124800665**  
**N/A**

**Actual:**  
**591 ft.**

**HWTS:**

**Focus Map:**  
**9**

Name: DR ALBERT V ALLEN  
Address: 2220 MOUNTAIN BLVD  
Address 2: Not reported  
City,State,Zip: OAKLAND, CA 94611  
EPA ID: CAL000111654  
Inactive Date: 06/30/1997  
Create Date: 11/03/1993  
Last Act Date: Not reported  
Mailing Name: Not reported  
Mailing Address: 2220 MOUNTAIN BLVD STE 205  
Mailing Address 2: Not reported  
Mailing City,State,Zip: OAKLAND, CA 946112905  
Owner Name: ALBERT V ALLEN  
Owner Address: 2220 MOUNTAIN BLVD STE 205  
Owner Address 2: Not reported  
Owner City,State,Zip: OAKLAND, CA 946112905  
Owner Phone: Not reported  
Owner Fax: Not reported  
Contact Name: ALBERT ALLEN DDS  
Contact Address: INACTIVE PER VQ97 NK  
Contact Address 2: Not reported  
City,State,Zip: OAKLAND, CA 946112905  
Contact Phone: Not reported  
Contact Fax: Not reported  
Facility Status: Inactive  
Facility Type: PERMANENT  
Category: STATE  
Latitude: 37.823472  
Longitude: -122.208282



MAP FINDINGS

Map ID Direction Distance Elevation		Database(s)	EDR ID Number EPA ID Number
--	--	-------------	--------------------------------

<b>ET911</b> <b>WNW</b> <b>1/8-1/4</b> <b>0.145 mi.</b> <b>765 ft.</b>	<b>ARNOLD BROKSTEIN DDS A DENTAL CORP</b> <b>2220 MOUNTAIN BLVD STE 206</b> <b>OAKLAND, CA 94611</b>  <b>Site 5 of 39 in cluster ET</b>	<b>FINDS</b> <b>ECHO</b>	<b>1024660430</b> <b>N/A</b>
--	---	-----------------------------	---------------------------------

**Actual:** FINDS:  
**591 ft.** Registry ID: 110070448824

**Focus Map:** Click Here for FRS Facility Detail Report:  
**9**

Environmental Interest/Information System:

The Resource Conservation and Recovery Act Information System (RCRAInfo) is EPA's comprehensive information system in support of the Resource Conservation and Recovery Act (RCRA) of 1976 and the Hazardous and Solid Waste Amendments (HSWA) of 1984. It tracks many types of information about generators, transporters, treaters, storers, and disposers of hazardous waste.

[Click this hyperlink](#) while viewing on your computer to access additional FINDS: detail in the EDR Site Report.

ECHO:

Envid:	1024660430
Registry ID:	110070448824
DFR URL:	<a href="http://echo.epa.gov/detailed-facility-report?fid=110070448824">http://echo.epa.gov/detailed-facility-report?fid=110070448824</a>
Name:	ARNOLD BROKSTEIN DDS A DENTAL CORP
Address:	2220 MOUNTAIN BLVD STE 206
City,State,Zip:	OAKLAND, CA 94611

<b>ET912</b> <b>WNW</b> <b>1/8-1/4</b> <b>0.145 mi.</b> <b>765 ft.</b>	<b>SWISS VALLEY CLEANERS</b> <b>2220 MOUNTAIN BLVD</b> <b>OAKLAND, CA 94611</b>  <b>Site 6 of 39 in cluster ET</b>	<b>EDR Hist Cleaner</b>	<b>1020101004</b> <b>N/A</b>
--	--	-------------------------	---------------------------------

**Actual:** EDR Hist Cleaner  
**591 ft.**

<b>Focus Map:</b>	<b>Year:</b>	<b>Name:</b>	<b>Type:</b>
<b>9</b>	1992	SWISS VALLEY CLEANERS	Drycleaning Plants, Except Rugs, NEC
	1993	SWISS VALLEY CLEANERS	Drycleaning Plants, Except Rugs, NEC
	1994	SWISS VALLEY CLEANERS	Drycleaning Plants, Except Rugs, NEC
	1995	SWISS VALLEY CLEANERS	Drycleaning Plants, Except Rugs, NEC
	1996	SWISS VALLEY CLEANERS	Drycleaning Plants, Except Rugs, NEC
	1997	SWISS VALLEY CLEANERS	Drycleaning Plants, Except Rugs, NEC
	1998	SWISS VALLEY CLEANERS	Drycleaning Plants, Except Rugs, NEC
	1999	SWISS VALLEY CLEANERS	Drycleaning Plants, Except Rugs, NEC
	2000	SWISS VALLEY CLEANERS	Drycleaning Plants, Except Rugs, NEC
	2001	SWISS VALLEY CLEANERS	Drycleaning Plants, Except Rugs, NEC
	2002	SWISS VALLEY CLEANERS	Drycleaning Plants, Except Rugs, NEC
	2003	SWISS VALLEY CLEANERS	Drycleaning Plants, Except Rugs, NEC
	2004	SWISS VALLEY CLEANERS	Drycleaning Plants, Except Rugs, NEC
	2005	SWISS VALLEY CLEANERS	Drycleaning Plants, Except Rugs, NEC
2006	SWISS VALLEY CLEANERS	Drycleaning Plants, Except Rugs, NEC	
2007	SWISS VALLEY CLEANERS	Drycleaning Plants, Except Rugs, NEC	
2008	SWISS VALLEY CLEANERS	Drycleaning Plants, Except Rugs, NEC	
2009	SWISS VALLEY CLEANERS	Drycleaning Plants, Except Rugs, NEC	
2010	SWISS VALLEY CLEANERS	Drycleaning Plants, Except Rugs, NEC	
2011	SWISS VALLEY CLEANERS	Drycleaning Plants, Except Rugs, NEC	
2012	SWISS VALLEY CLEANERS	Drycleaning Plants, Except Rugs, NEC	
2013	SWISS VALLEY CLEANERS	Drycleaning Plants, Except Rugs, NEC	

Map ID  
 Direction  
 Distance  
 Elevation

MAP FINDINGS

Site

Database(s)

EDR ID Number  
 EPA ID Number

**SWISS VALLEY CLEANERS (Continued)**

**1020101004**

2014 SWISS VALLEY CLEANERS

Drycleaning Plants, Except Rugs, NEC

**ET913**  
**WNW**  
 1/8-1/4  
 0.145 mi.  
 765 ft.

**ARNOLD BROKSTEIN DDS A DENTAL CORP**  
**2220 MOUNTAIN BLVD STE 206**  
**OAKLAND, CA 94611**

**RCRA NonGen / NLR**

**1024793053**  
**CAL000128892**

**Site 7 of 39 in cluster ET**

**Actual:**  
**591 ft.**  
**Focus Map:**  
**9**

RCRA Listings:	
Date Form Received by Agency:	19960429
Handler Name:	Arnold Brokstein Dds A Dental Corp
Handler Address:	2220 MOUNTAIN BLVD STE 206
Handler City,State,Zip:	OAKLAND, CA 94611-0000
EPA ID:	CAL000128892
Contact Name:	ARNOLD BROKSTEIN
Contact Address:	1601 FERNWOOD DRIVE
Contact City,State,Zip:	OAKLAND, CA 94611
Contact Telephone:	510-333-8515
Contact Fax:	510-547-4885
Contact Email:	DRBROK@COMCAST.NET
Contact Title:	Not reported
EPA Region:	09
Land Type:	Not reported
Federal Waste Generator Description:	Not a generator, verified
Non-Notifier:	Not reported
Biennial Report Cycle:	Not reported
Accessibility:	Not reported
Active Site Indicator:	Handler Activities
State District Owner:	Not reported
State District:	Not reported
Mailing Address:	1601 FERNWOOD DRIVE
Mailing City,State,Zip:	OAKLAND, CA 94611
Owner Name:	Arnold Brokstein
Owner Type:	Other
Operator Name:	Arnold Brokstein
Operator Type:	Other
Short-Term Generator Activity:	No
Importer Activity:	No
Mixed Waste Generator:	No
Transporter Activity:	No
Transfer Facility Activity:	No
Recycler Activity with Storage:	No
Small Quantity On-Site Burner Exemption:	No
Smelting Melting and Refining Furnace Exemption:	No
Underground Injection Control:	No
Off-Site Waste Receipt:	No
Universal Waste Indicator:	Yes
Universal Waste Destination Facility:	Yes
Federal Universal Waste:	No
Active Site State-Reg Handler:	---
Federal Facility Indicator:	Not reported
Hazardous Secondary Material Indicator:	N
Sub-Part K Indicator:	Not reported
2018 GPRC Permit Baseline:	Not on the Baseline
2018 GPRC Renewals Baseline:	Not on the Baseline
202 GPRC Corrective Action Baseline:	No
Subject to Corrective Action Universe:	No
Non-TSDFs Where RCRA CA has Been Imposed Universe:	No

Map ID  
Direction  
Distance  
Elevation

MAP FINDINGS

Site

Database(s)

EDR ID Number  
EPA ID Number

**ARNOLD BROKSTEIN DDS A DENTAL CORP (Continued)**

**1024793053**

Corrective Action Priority Ranking:	No NCAPS ranking
Environmental Control Indicator:	No
Institutional Control Indicator:	No
Human Exposure Controls Indicator:	N/A
Groundwater Controls Indicator:	N/A
Significant Non-Complier Universe:	No
Unaddressed Significant Non-Complier Universe:	No
Addressed Significant Non-Complier Universe:	No
Significant Non-Complier With a Compliance Schedule Universe:	No
Financial Assurance Required:	Not reported
Handler Date of Last Change:	20180905
Recognized Trader-Importer:	No
Recognized Trader-Exporter:	No
Importer of Spent Lead Acid Batteries:	No
Exporter of Spent Lead Acid Batteries:	No
Recycler Activity Without Storage:	No
Manifest Broker:	No
Sub-Part P Indicator:	No

Handler - Owner Operator:

Owner/Operator Indicator:	Owner
Owner/Operator Name:	ARNOLD BROKSTEIN
Legal Status:	Other
Date Became Current:	Not reported
Date Ended Current:	Not reported
Owner/Operator Address:	1601 FERNWOOD DRIVE
Owner/Operator City,State,Zip:	OAKLAND, CA 94611
Owner/Operator Telephone:	510-333-8515
Owner/Operator Telephone Ext:	Not reported
Owner/Operator Fax:	Not reported
Owner/Operator Email:	Not reported

Owner/Operator Indicator:	Operator
Owner/Operator Name:	ARNOLD BROKSTEIN
Legal Status:	Other
Date Became Current:	Not reported
Date Ended Current:	Not reported
Owner/Operator Address:	1601 FERNWOOD DRIVE
Owner/Operator City,State,Zip:	OAKLAND, CA 94611
Owner/Operator Telephone:	510-333-8515
Owner/Operator Telephone Ext:	Not reported
Owner/Operator Fax:	Not reported
Owner/Operator Email:	Not reported

Historic Generators:

Receive Date:	19960429
Handler Name:	ARNOLD BROKSTEIN DDS A DENTAL CORP
Federal Waste Generator Description:	Not a generator, verified
State District Owner:	Not reported
Large Quantity Handler of Universal Waste:	No
Recognized Trader Importer:	No
Recognized Trader Exporter:	No
Spent Lead Acid Battery Importer:	No
Spent Lead Acid Battery Exporter:	No
Current Record:	Yes

Map ID  
 Direction  
 Distance  
 Elevation

MAP FINDINGS

Site

Database(s)

EDR ID Number  
 EPA ID Number

**ARNOLD BROKSTEIN DDS A DENTAL CORP (Continued)**

**1024793053**

Non Storage Recycler Activity: Not reported  
 Electronic Manifest Broker: Not reported

List of NAICS Codes and Descriptions:

NAICS Code: 339114  
 NAICS Description: DENTAL EQUIPMENT AND SUPPLIES MANUFACTURING

Facility Has Received Notices of Violations:

Violations: No Violations Found

Evaluation Action Summary:

Evaluations: No Evaluations Found

ET914  
 WNW  
 1/8-1/4  
 0.145 mi.  
 765 ft.

**ARNOLD BROKSTEIN DDS A DENTAL CORP**  
**2220 MOUNTAIN BLVD STE 206**  
**OAKLAND, CA 94611**  
 Site 8 of 39 in cluster ET

**HWTS S113073099**  
**HAZNET N/A**

**Actual:**  
**591 ft.**  
**Focus Map:**  
**9**

**HWTS:**  
 Name: ARNOLD BROKSTEIN DDS A DENTAL CORP  
 Address: 2220 MOUNTAIN BLVD STE 206  
 Address 2: Not reported  
 City,State,Zip: OAKLAND, CA 94611  
 EPA ID: CAL000128892  
 Inactive Date: 06/30/2018  
 Create Date: 04/29/1996  
 Last Act Date: Not reported  
 Mailing Name: Not reported  
 Mailing Address: 1601 FERNWOOD DRIVE  
 Mailing Address 2: Not reported  
 Mailing City,State,Zip: OAKLAND, CA 94611  
 Owner Name: ARNOLD BROKSTEIN  
 Owner Address: 1601 FERNWOOD DRIVE  
 Owner Address 2: Not reported  
 Owner City,State,Zip: OAKLAND, CA 94611  
 Owner Phone: Not reported  
 Owner Fax: Not reported  
 Contact Name: ARNOLD BROKSTEIN  
 Contact Address: 1601 FERNWOOD DRIVE  
 Contact Address 2: Not reported  
 City,State,Zip: OAKLAND, CA 94611  
 Contact Phone: Not reported  
 Contact Fax: Not reported  
 Facility Status: Inactive  
 Facility Type: PERMANENT  
 Category: STATE  
 Latitude: 37.822944  
 Longitude: -122.207775

**NAICS:**  
 EPA ID: CAL000128892  
 Create Date: 2002-03-14 16:36:28.000  
 NAICS Code: 339114  
 NAICS Description: Dental Equipment and Supplies Manufacturing  
 Issued EPA ID Date: 1996-04-29 00:00:00

Map ID  
Direction  
Distance  
Elevation

MAP FINDINGS

Site

Database(s)

EDR ID Number  
EPA ID Number

**ARNOLD BROKSTEIN DDS A DENTAL CORP (Continued)**

**S113073099**

Inactive Date: 2018-06-30 00:00:00  
Facility Name: ARNOLD BROKSTEIN DDS A DENTAL CORP  
Facility Address: 2220 MOUNTAIN BLVD STE 206  
Facility Address 2: Not reported  
Facility City: OAKLAND  
Facility County: Not reported  
Facility State: CA  
Facility Zip: 946110000

**HAZNET:**

Name: ARNOLD BROKSTEIN DDS A DENTAL CORP  
Address: 2220 MOUNTAIN BLVD STE 206  
Address 2: Not reported  
City,State,Zip: OAKLAND, CA 946110000  
Contact: ELAINA DAVIS OFFICE MANAGER  
Telephone: 5104825700  
Mailing Name: Not reported  
Mailing Address: 2220 MOUNTAIN BLVD STE 206

Year: 2005  
Gepaid: CAL000128892  
TSD EPA ID: CAD099452708  
CA Waste Code: 221 - Waste oil and mixed oil  
Disposal Method: R01 - Recycler  
Tons: 0.6384

Year: 2004  
Gepaid: CAL000128892  
TSD EPA ID: CAL000175030  
CA Waste Code: 181 - Other inorganic solid waste  
Disposal Method: H01 - Transfer Station  
Tons: 0.02085

Year: 2003  
Gepaid: CAL000128892  
TSD EPA ID: CAL000212588  
CA Waste Code: 343 - Unspecified organic liquid mixture  
Disposal Method: T01 - Treatment, Tank  
Tons: 0.0068

Year: 1998  
Gepaid: CAL000128892  
TSD EPA ID: CAL000082530  
CA Waste Code: 541 - Photochemicals/photoprocessing waste  
Disposal Method: T01 - Treatment, Tank  
Tons: 0.0542

Year: 1998  
Gepaid: CAL000128892  
TSD EPA ID: CAL000082530  
CA Waste Code: 343 - Unspecified organic liquid mixture  
Disposal Method: T01 - Treatment, Tank  
Tons: 0.0136

Year: 1998  
Gepaid: CAL000128892

Map ID  
Direction  
Distance  
Elevation

MAP FINDINGS

Site

Database(s)

EDR ID Number  
EPA ID Number

**ARNOLD BROKSTEIN DDS A DENTAL CORP (Continued)**

**S113073099**

TSD EPA ID:	CAL000082530
CA Waste Code:	-
Disposal Method:	T01 - Treatment, Tank
Tons:	0
Year:	1997
Gepaid:	CAL000128892
TSD EPA ID:	CAL000082530
CA Waste Code:	541 - Photochemicals/photoprocessing waste
Disposal Method:	T01 - Treatment, Tank
Tons:	0.0208
Year:	1997
Gepaid:	CAL000128892
TSD EPA ID:	CAL000082530
CA Waste Code:	-
Disposal Method:	T01 - Treatment, Tank
Tons:	0
Year:	1996
Gepaid:	CAL000128892
TSD EPA ID:	CAL000082530
CA Waste Code:	*** - Invalid waste code
Disposal Method:	T01 - Treatment, Tank
Tons:	0.0083
Year:	1996
Gepaid:	CAL000128892
TSD EPA ID:	CAL000082530
CA Waste Code:	541 - Photochemicals/photoprocessing waste
Disposal Method:	T01 - Treatment, Tank
Tons:	0.025

[Click this hyperlink](#) while viewing on your computer to access  
1 additional CA HAZNET: record(s) in the EDR Site Report.

Additional Info:

Year:	2005
Gen EPA ID:	CAL000128892
Shipment Date:	20050912
Creation Date:	12/16/2005 18:31:03
Receipt Date:	20050913
Manifest ID:	24567368
Trans EPA ID:	CAL000253361
Trans Name:	ALL PHASE ENVIRONMENTAL
Trans 2 EPA ID:	CAL000253361
Trans 2 Name:	ALL PHASE ENVIRONMENTAL
TSD EPA ID:	CAD099452708
Trans Name:	INDUSTRIAL SERVICE OIL
TSD EPA ID:	CAD099452708
TSD EPA Alt Name:	Not reported
Waste Code Description:	221 - Waste oil and mixed oil
RCRA Code:	Not reported
Meth Code:	R01 - Recycler
Quantity Tons:	0.6384

Map ID  
Direction  
Distance  
Elevation

MAP FINDINGS

Site

Database(s)

EDR ID Number  
EPA ID Number

**ARNOLD BROKSTEIN DDS A DENTAL CORP (Continued)**

**S113073099**

Waste Quantity: 168  
Quantity Unit: G  
Additional Code 1: Not reported  
Additional Code 2: Not reported  
Additional Code 3: Not reported  
Additional Code 4: Not reported  
Additional Code 5: Not reported

Additional Info:

Year: 2004  
Gen EPA ID: CAL000128892

Shipment Date: 20040420  
Creation Date: 10/14/2004 7:49:48  
Receipt Date: 20040420  
Manifest ID: 23519099  
Trans EPA ID: CAL000175030  
Trans Name: ECOSOLUTIONS  
Trans 2 EPA ID: Not reported  
Trans 2 Name: Not reported  
TSDf EPA ID: CAL000175030  
Trans Name: IONIZATION RESEARCH/ECOSOLUTIONS  
TSDf Alt EPA ID: CAL000175030  
TSDf Alt Name: Not reported  
Waste Code Description: 181 - Other inorganic solid waste Organics  
RCRA Code: D009  
Meth Code: H01 - Transfer Station  
Quantity Tons: 0.02085  
Waste Quantity: 5  
Quantity Unit: G  
Additional Code 1: Not reported  
Additional Code 2: Not reported  
Additional Code 3: Not reported  
Additional Code 4: Not reported  
Additional Code 5: Not reported

Additional Info:

Year: 2003  
Gen EPA ID: CAL000128892

Shipment Date: 20030522  
Creation Date: 6/23/2004 9:59:25  
Receipt Date: 20030523  
Manifest ID: 22353071  
Trans EPA ID: CAL000212588  
Trans Name: Not reported  
Trans 2 EPA ID: Not reported  
Trans 2 Name: Not reported  
TSDf EPA ID: CAL000212588  
Trans Name: Not reported  
TSDf Alt EPA ID: CAL000212588  
TSDf Alt Name: Not reported  
Waste Code Description: 343 - Unspecified organic liquid mixture  
RCRA Code: D007  
Meth Code: T01 - Treatment, Tank  
Quantity Tons: 0.0068

Map ID  
Direction  
Distance  
Elevation

MAP FINDINGS

Site

Database(s)

EDR ID Number  
EPA ID Number

**ARNOLD BROKSTEIN DDS A DENTAL CORP (Continued)**

**S113073099**

Waste Quantity: 2  
Quantity Unit: G  
Additional Code 1: Not reported  
Additional Code 2: Not reported  
Additional Code 3: Not reported  
Additional Code 4: Not reported  
Additional Code 5: Not reported

Additional Info:

Year: 1998  
Gen EPA ID: CAL000128892

Shipment Date: 19980911  
Creation Date: 11/2/1998 0:00:00  
Receipt Date: 19980911  
Manifest ID: 98576064  
Trans EPA ID: CAL000082530  
Trans Name: Not reported  
Trans 2 EPA ID: Not reported  
Trans 2 Name: Not reported  
TSDf EPA ID: CAL000082530  
Trans Name: Not reported  
TSDf Alt EPA ID: Not reported  
TSDf Alt Name: Not reported  
Waste Code Description: - Not reported  
RCRA Code: Not reported  
Meth Code: T01 - Treatment, Tank  
Quantity Tons: 0  
Waste Quantity: 0  
Quantity Unit: Not reported  
Additional Code 1: Not reported  
Additional Code 2: Not reported  
Additional Code 3: Not reported  
Additional Code 4: Not reported  
Additional Code 5: Not reported

Shipment Date: 19980911  
Creation Date: 11/2/1998 0:00:00  
Receipt Date: 19980911  
Manifest ID: 98576064  
Trans EPA ID: CAL000082530  
Trans Name: Not reported  
Trans 2 EPA ID: Not reported  
Trans 2 Name: Not reported  
TSDf EPA ID: CAL000082530  
Trans Name: Not reported  
TSDf Alt EPA ID: Not reported  
TSDf Alt Name: Not reported  
Waste Code Description: 541 - Photochemicals / photo processing waste  
RCRA Code: D011  
Meth Code: T01 - Treatment, Tank  
Quantity Tons: 0.0125  
Waste Quantity: 3  
Quantity Unit: G  
Additional Code 1: Not reported  
Additional Code 2: Not reported  
Additional Code 3: Not reported



Map ID  
Direction  
Distance  
Elevation

MAP FINDINGS

Site

Database(s)

EDR ID Number  
EPA ID Number

**ARNOLD BROKSTEIN DDS A DENTAL CORP (Continued)**

**S113073099**

Additional Code 4:	Not reported
Additional Code 5:	Not reported
Shipment Date:	19980911
Creation Date:	11/2/1998 0:00:00
Receipt Date:	19980911
Manifest ID:	98576064
Trans EPA ID:	CAL000082530
Trans Name:	Not reported
Trans 2 EPA ID:	Not reported
Trans 2 Name:	Not reported
TSDf EPA ID:	CAL000082530
Trans Name:	Not reported
TSDf Alt EPA ID:	Not reported
TSDf Alt Name:	Not reported
Waste Code Description:	- Not reported
RCRA Code:	Not reported
Meth Code:	T01 - Treatment, Tank
Quantity Tons:	0
Waste Quantity:	0
Quantity Unit:	Not reported
Additional Code 1:	Not reported
Additional Code 2:	Not reported
Additional Code 3:	Not reported
Additional Code 4:	Not reported
Additional Code 5:	Not reported
Shipment Date:	19980312
Creation Date:	4/16/1998 0:00:00
Receipt Date:	19980312
Manifest ID:	97269106
Trans EPA ID:	CAL000082530
Trans Name:	Not reported
Trans 2 EPA ID:	Not reported
Trans 2 Name:	Not reported
TSDf EPA ID:	CAL000082530
Trans Name:	Not reported
TSDf Alt EPA ID:	CAL000082530
TSDf Alt Name:	Not reported
Waste Code Description:	343 - Unspecified organic liquid mixture
RCRA Code:	Not reported
Meth Code:	T01 - Treatment, Tank
Quantity Tons:	0.0068
Waste Quantity:	2
Quantity Unit:	G
Additional Code 1:	Not reported
Additional Code 2:	Not reported
Additional Code 3:	Not reported
Additional Code 4:	Not reported
Additional Code 5:	Not reported
Shipment Date:	19980312
Creation Date:	4/16/1998 0:00:00
Receipt Date:	19980312
Manifest ID:	97269106
Trans EPA ID:	CAL000082530
Trans Name:	Not reported

Map ID  
Direction  
Distance  
Elevation

MAP FINDINGS

Site

Database(s)

EDR ID Number  
EPA ID Number

**ARNOLD BROKSTEIN DDS A DENTAL CORP (Continued)**

**S113073099**

Trans 2 EPA ID: Not reported  
Trans 2 Name: Not reported  
TSDf EPA ID: CAL000082530  
Trans Name: Not reported  
TSDf Alt EPA ID: CAL000082530  
TSDf Alt Name: Not reported  
Waste Code Description: 541 - Photochemicals / photo processing waste  
RCRA Code: D011  
Meth Code: T01 - Treatment, Tank  
Quantity Tons: 0.0417  
Waste Quantity: 10  
Quantity Unit: G  
Additional Code 1: Not reported  
Additional Code 2: Not reported  
Additional Code 3: Not reported  
Additional Code 4: Not reported  
Additional Code 5: Not reported

Shipment Date: 19980312  
Creation Date: 4/16/1998 0:00:00  
Receipt Date: 19980312  
Manifest ID: 97269106  
Trans EPA ID: CAL000082530  
Trans Name: Not reported  
Trans 2 EPA ID: Not reported  
Trans 2 Name: Not reported  
TSDf EPA ID: CAL000082530  
Trans Name: Not reported  
TSDf Alt EPA ID: CAL000082530  
TSDf Alt Name: Not reported  
Waste Code Description: 343 - Unspecified organic liquid mixture  
RCRA Code: Not reported  
Meth Code: T01 - Treatment, Tank  
Quantity Tons: 0.0068  
Waste Quantity: 2  
Quantity Unit: G  
Additional Code 1: Not reported  
Additional Code 2: Not reported  
Additional Code 3: Not reported  
Additional Code 4: Not reported  
Additional Code 5: Not reported

**Additional Info:**

Year: 1997  
Gen EPA ID: CAL000128892

Shipment Date: 19970910  
Creation Date: 7/23/1998 0:00:00  
Receipt Date: 19970910  
Manifest ID: 96682164  
Trans EPA ID: CAL000082530  
Trans Name: Not reported  
Trans 2 EPA ID: Not reported  
Trans 2 Name: Not reported  
TSDf EPA ID: CAL000082530  
Trans Name: Not reported  
TSDf Alt EPA ID: Not reported

Map ID  
Direction  
Distance  
Elevation

MAP FINDINGS

Site

Database(s)

EDR ID Number  
EPA ID Number

**ARNOLD BROKSTEIN DDS A DENTAL CORP (Continued)**

**S113073099**

TSDf Alt Name:	Not reported
Waste Code Description:	- Not reported
RCRA Code:	Not reported
Meth Code:	T01 - Treatment, Tank
Quantity Tons:	0
Waste Quantity:	0
Quantity Unit:	Not reported
Additional Code 1:	Not reported
Additional Code 2:	Not reported
Additional Code 3:	Not reported
Additional Code 4:	Not reported
Additional Code 5:	Not reported
Shipment Date:	19970910
Creation Date:	7/23/1998 0:00:00
Receipt Date:	19970910
Manifest ID:	96682164
Trans EPA ID:	CAL000082530
Trans Name:	Not reported
Trans 2 EPA ID:	Not reported
Trans 2 Name:	Not reported
TSDf EPA ID:	CAL000082530
Trans Name:	Not reported
TSDf Alt EPA ID:	Not reported
TSDf Alt Name:	Not reported
Waste Code Description:	541 - Photochemicals / photo processing waste
RCRA Code:	D011
Meth Code:	T01 - Treatment, Tank
Quantity Tons:	0.0208
Waste Quantity:	5
Quantity Unit:	G
Additional Code 1:	Not reported
Additional Code 2:	Not reported
Additional Code 3:	Not reported
Additional Code 4:	Not reported
Additional Code 5:	Not reported
Shipment Date:	19970910
Creation Date:	7/23/1998 0:00:00
Receipt Date:	19970910
Manifest ID:	96682164
Trans EPA ID:	CAL000082530
Trans Name:	Not reported
Trans 2 EPA ID:	Not reported
Trans 2 Name:	Not reported
TSDf EPA ID:	CAL000082530
Trans Name:	Not reported
TSDf Alt EPA ID:	Not reported
TSDf Alt Name:	Not reported
Waste Code Description:	- Not reported
RCRA Code:	Not reported
Meth Code:	T01 - Treatment, Tank
Quantity Tons:	0
Waste Quantity:	0
Quantity Unit:	Not reported
Additional Code 1:	Not reported
Additional Code 2:	Not reported

Map ID  
Direction  
Distance  
Elevation

MAP FINDINGS

Site

Database(s)

EDR ID Number  
EPA ID Number

**ARNOLD BROKSTEIN DDS A DENTAL CORP (Continued)**

**S113073099**

Additional Code 3: Not reported  
Additional Code 4: Not reported  
Additional Code 5: Not reported

Additional Info:

Year: 1996  
Gen EPA ID: CAL000128892

Shipment Date: 19961014  
Creation Date: 5/20/1997 0:00:00  
Receipt Date: 19961014  
Manifest ID: 96421384  
Trans EPA ID: CAL000082530  
Trans Name: Not reported  
Trans 2 EPA ID: Not reported  
Trans 2 Name: Not reported  
TSDf EPA ID: CAL000082530  
Trans Name: Not reported  
TSDf Alt EPA ID: Not reported  
TSDf Alt Name: Not reported  
Waste Code Description: 541 - Photochemicals / photo processing waste  
RCRA Code: D011  
Meth Code: T01 - Treatment, Tank  
Quantity Tons: 0.025  
Waste Quantity: 6  
Quantity Unit: G  
Additional Code 1: Not reported  
Additional Code 2: Not reported  
Additional Code 3: Not reported  
Additional Code 4: Not reported  
Additional Code 5: Not reported

Shipment Date: 19961014  
Creation Date: 5/20/1997 0:00:00  
Receipt Date: 19961014  
Manifest ID: 96421384  
Trans EPA ID: CAL000082530  
Trans Name: Not reported  
Trans 2 EPA ID: Not reported  
Trans 2 Name: Not reported  
TSDf EPA ID: CAL000082530  
Trans Name: Not reported  
TSDf Alt EPA ID: Not reported  
TSDf Alt Name: Not reported  
Waste Code Description: - Not reported  
RCRA Code: Not reported  
Meth Code: T01 - Treatment, Tank  
Quantity Tons: 0  
Waste Quantity: 0  
Quantity Unit: Not reported  
Additional Code 1: Not reported  
Additional Code 2: Not reported  
Additional Code 3: Not reported  
Additional Code 4: Not reported  
Additional Code 5: Not reported

Shipment Date: 19961014

Map ID  
Direction  
Distance  
Elevation

MAP FINDINGS

Site

Database(s)

EDR ID Number  
EPA ID Number

**ARNOLD BROKSTEIN DDS A DENTAL CORP (Continued)**

**S113073099**

Creation Date: 5/20/1997 0:00:00  
Receipt Date: 19961014  
Manifest ID: 96421384  
Trans EPA ID: CAL000082530  
Trans Name: Not reported  
Trans 2 EPA ID: Not reported  
Trans 2 Name: Not reported  
TSDf EPA ID: CAL000082530  
Trans Name: Not reported  
TSDf Alt EPA ID: Not reported  
TSDf Alt Name: Not reported  
Waste Code Description: \*\*\* - Not reported  
RCRA Code: Not reported  
Meth Code: T01 - Treatment, Tank  
Quantity Tons: 0.0083  
Waste Quantity: 2  
Quantity Unit: G  
Additional Code 1: Not reported  
Additional Code 2: Not reported  
Additional Code 3: Not reported  
Additional Code 4: Not reported  
Additional Code 5: Not reported

**ET915**  
**WNW**  
**1/8-1/4**  
**0.145 mi.**  
**765 ft.**

**W THOMAS SHARP JR DDS INC**  
**2220 MOUNTAIN BLVD STE 205**  
**OAKLAND, CA 94611**  
**Site 9 of 39 in cluster ET**

**HWTS S124864240**  
**N/A**

**Actual:**  
**591 ft.**  
**Focus Map:**  
**9**

**HWTS:**  
Name: W THOMAS SHARP JR DDS INC  
Address: 2220 MOUNTAIN BLVD STE 205  
Address 2: Not reported  
City,State,Zip: OAKLAND, CA 94611  
EPA ID: CAL000315707  
Inactive Date: 06/30/2013  
Create Date: 01/24/2007  
Last Act Date: Not reported  
Mailing Name: Not reported  
Mailing Address: 2220 MOUNTAIN BLVD STE 205  
Mailing Address 2: Not reported  
Mailing City,State,Zip: OAKLAND, CA 946110000  
Owner Name: W THOMAS SHARP JR DDS INC  
Owner Address: 2220 MOUNTAIN BLVD STE 205  
Owner Address 2: Not reported  
Owner City,State,Zip: OAKLAND, CA 946110000  
Owner Phone: Not reported  
Owner Fax: Not reported  
Contact Name: W THOMAS SHARP JR DDS  
Contact Address: 2220 MOUNTAIN BLVD STE 205  
Contact Address 2: Not reported  
City,State,Zip: OAKLAND, CA 946110000  
Contact Phone: Not reported  
Contact Fax: Not reported  
Facility Status: Inactive  
Facility Type: PERMANENT  
Category: STATE  
Latitude: 37.822944

Map ID  
Direction  
Distance  
Elevation

MAP FINDINGS

Site

Database(s)

EDR ID Number  
EPA ID Number

**W THOMAS SHARP JR DDS INC (Continued)**

**S124864240**

Longitude: -122.207775  
NAICS:  
EPA ID: CAL000315707  
Create Date: 2007-01-24 14:29:48.727  
NAICS Code: 62121  
NAICS Description: Offices of Dentists  
Issued EPA ID Date: 2007-01-24 14:29:48.69700  
Inactive Date: 2013-06-30 00:00:00  
Facility Name: W THOMAS SHARP JR DDS INC  
Facility Address: 2220 MOUNTAIN BLVD STE 205  
Facility Address 2: Not reported  
Facility City: OAKLAND  
Facility County: Not reported  
Facility State: CA  
Facility Zip: 94611

**ET916 ANITA PUROHIT DDS**  
**WNW 2220 MOUNTAIN BLVD STE 205**  
**1/8-1/4 OAKLAND, CA 94611**  
**0.145 mi.**  
**765 ft. Site 10 of 39 in cluster ET**

**HWTS S113102319**  
**HAZNET N/A**

**Actual:** HWTS:  
**591 ft.** Name: ANITA PUROHIT DDS  
**Focus Map:** Address: 2220 MOUNTAIN BLVD STE 205  
**9** Address 2: Not reported  
City,State,Zip: OAKLAND, CA 94611  
EPA ID: CAL000196331  
Inactive Date: 06/30/2004  
Create Date: 06/16/1999  
Last Act Date: Not reported  
Mailing Name: Not reported  
Mailing Address: 4174 PARK BLVD  
Mailing Address 2: Not reported  
Mailing City,State,Zip: OAKLAND, CA 946020000  
Owner Name: ANITA PUROHIT DDS  
Owner Address: 2220 MOUNTAIN BLVD STE 205  
Owner Address 2: Not reported  
Owner City,State,Zip: OAKLAND, CA 946110000  
Owner Phone: Not reported  
Owner Fax: Not reported  
Contact Name: ANITA PUROHIT/OWNER  
Contact Address: Not reported  
Contact Address 2: Not reported  
City,State,Zip: OAKLAND, CA 946110000  
Contact Phone: Not reported  
Contact Fax: Not reported  
Facility Status: Inactive  
Facility Type: PERMANENT  
Category: STATE  
Latitude: 37.823326  
Longitude: -122.20812  
NAICS:  
EPA ID: CAL000196331  
Create Date: 2002-03-14 16:36:29.000  
NAICS Code: 62121

Map ID  
Direction  
Distance  
Elevation

MAP FINDINGS

Site

Database(s)

EDR ID Number  
EPA ID Number

**ANITA PUROHIT DDS (Continued)**

**S113102319**

NAICS Description: Offices of Dentists  
Issued EPA ID Date: 1999-06-16 00:00:00  
Inactive Date: 2004-06-30 15:01:00  
Facility Name: ANITA PUROHIT DDS  
Facility Address: 2220 MOUNTAIN BLVD STE 205  
Facility Address 2: Not reported  
Facility City: OAKLAND  
Facility County: Not reported  
Facility State: CA  
Facility Zip: 946110000

**HAZNET:**

Name: ANITA PUROHIT DDS  
Address: 2220 MOUNTAIN BLVD STE 205  
Address 2: Not reported  
City,State,Zip: OAKLAND, CA 946110000  
Contact: ANITA PUROHIT/OWNER  
Telephone: 5105318002  
Mailing Name: Not reported  
Mailing Address: 4174 PARK BLVD

Year: 2001  
Gepaid: CAL000196331  
TSD EPA ID: CA0000084517  
CA Waste Code: 541 - Photochemicals/photoprocessing waste  
Disposal Method: H01 - Transfer Station  
Tons: 0.0416

Year: 2000  
Gepaid: CAL000196331  
TSD EPA ID: CA0000084517  
CA Waste Code: 541 - Photochemicals/photoprocessing waste  
Disposal Method: H01 - Transfer Station  
Tons: 0.0416

**Additional Info:**

Year: 2001  
Gen EPA ID: CAL000196331

Shipment Date: 20010302  
Creation Date: 4/30/2001 0:00:00  
Receipt Date: 20010306  
Manifest ID: 20348823  
Trans EPA ID: SCR000075150  
Trans Name: Not reported  
Trans 2 EPA ID: SCR000074591  
Trans 2 Name: Not reported  
TSD EPA ID: CA0000084517  
Trans Name: Not reported  
TSD Alt EPA ID: Not reported  
TSD Alt Name: Not reported  
Waste Code Description: 541 - Photochemicals / photo processing waste  
RCRA Code: D011  
Meth Code: H01 - Transfer Station

Map ID  
Direction  
Distance  
Elevation

MAP FINDINGS

Site

Database(s)

EDR ID Number  
EPA ID Number

**ANITA PUROHIT DDS (Continued)**

**S113102319**

Quantity Tons:	0.0208
Waste Quantity:	5
Quantity Unit:	G
Additional Code 1:	Not reported
Additional Code 2:	Not reported
Additional Code 3:	Not reported
Additional Code 4:	Not reported
Additional Code 5:	Not reported
Shipment Date:	20010302
Creation Date:	4/30/2001 0:00:00
Receipt Date:	20010306
Manifest ID:	20348823
Trans EPA ID:	SCR000075150
Trans Name:	Not reported
Trans 2 EPA ID:	SCR000074591
Trans 2 Name:	Not reported
TSDF EPA ID:	CA0000084517
Trans Name:	Not reported
TSDF Alt EPA ID:	Not reported
TSDF Alt Name:	Not reported
Waste Code Description:	541 - Photochemicals / photo processing waste
RCRA Code:	Not reported
Meth Code:	H01 - Transfer Station
Quantity Tons:	0.0208
Waste Quantity:	5
Quantity Unit:	G
Additional Code 1:	Not reported
Additional Code 2:	Not reported
Additional Code 3:	Not reported
Additional Code 4:	Not reported
Additional Code 5:	Not reported
Additional Info:	
Year:	2000
Gen EPA ID:	CAL000196331
Shipment Date:	20000607
Creation Date:	8/2/2000 0:00:00
Receipt Date:	20000612
Manifest ID:	99815993
Trans EPA ID:	SCR000075150
Trans Name:	Not reported
Trans 2 EPA ID:	SCR000074591
Trans 2 Name:	Not reported
TSDF EPA ID:	CA0000084517
Trans Name:	Not reported
TSDF Alt EPA ID:	CA0000084517
TSDF Alt Name:	Not reported
Waste Code Description:	541 - Photochemicals / photo processing waste
RCRA Code:	Not reported
Meth Code:	H01 - Transfer Station
Quantity Tons:	0.0208
Waste Quantity:	5
Quantity Unit:	G
Additional Code 1:	Not reported
Additional Code 2:	Not reported



Map ID  
Direction  
Distance  
Elevation

MAP FINDINGS

Site

Database(s)

EDR ID Number  
EPA ID Number

**ANITA PUROHIT DDS (Continued)**

**S113102319**

Additional Code 3: Not reported  
Additional Code 4: Not reported  
Additional Code 5: Not reported  
  
Shipment Date: 20000607  
Creation Date: 8/2/2000 0:00:00  
Receipt Date: 20000612  
Manifest ID: 99815993  
Trans EPA ID: SCR000075150  
Trans Name: Not reported  
Trans 2 EPA ID: SCR000074591  
Trans 2 Name: Not reported  
TSDf EPA ID: CA0000084517  
Trans Name: Not reported  
TSDf Alt EPA ID: CA0000084517  
TSDf Alt Name: Not reported  
Waste Code Description: 541 - Photochemicals / photo processing waste  
RCRA Code: D011  
Meth Code: H01 - Transfer Station  
Quantity Tons: 0.0208  
Waste Quantity: 5  
Quantity Unit: G  
Additional Code 1: Not reported  
Additional Code 2: Not reported  
Additional Code 3: Not reported  
Additional Code 4: Not reported  
Additional Code 5: Not reported

**ET917 STEVEN M MORALES, DDS**  
**WNW 2220 MOUNTAIN BLVD, #205**  
**1/8-1/4 OAKLAND, CA 94611**  
**0.145 mi.**  
**765 ft. Site 11 of 39 in cluster ET**

**HWTS S124816529**  
**N/A**

**Actual:** 591 ft.  
**Focus Map:** 9  
HWTS:  
Name: STEVEN M MORALES, DDS  
Address: 2220 MOUNTAIN BLVD, #205  
Address 2: Not reported  
City,State,Zip: OAKLAND, CA 94611  
EPA ID: CAL000175448  
Inactive Date: 06/30/1998  
Create Date: 12/13/1996  
Last Act Date: Not reported  
Mailing Name: Not reported  
Mailing Address: 55 BENTON AVE  
Mailing Address 2: Not reported  
Mailing City,State,Zip: SAN FRANCISCO, CA 941121103  
Owner Name: STEVEN M MORALES  
Owner Address: Not reported  
Owner Address 2: Not reported  
Owner City,State,Zip: Not reported  
Owner Phone: Not reported  
Owner Fax: Not reported  
Contact Name: STEVEN MORALES  
Contact Address: INACTIVE PER NON DELIVERABLE  
Contact Address 2: Not reported  
City,State,Zip: Not reported  
Contact Phone: Not reported

Map ID  
Direction  
Distance  
Elevation

MAP FINDINGS

Site

Database(s)

EDR ID Number  
EPA ID Number

**STEVEN M MORALES, DDS (Continued)**

**S124816529**

Contact Fax: Not reported  
Facility Status: Inactive  
Facility Type: PERMANENT  
Category: STATE  
Latitude: 37.823472  
Longitude: -122.208282

**DV918  
SE  
1/8-1/4  
0.145 mi.  
765 ft.**

**JAIMEE ARENT  
1916 OAK CREST DR  
OAKLAND, CA 94602  
Site 4 of 12 in cluster DV**

**HWTS S123590479  
HAZNET N/A**

**Actual:  
714 ft.  
Focus Map:  
9**

**HWTS:**  
Name: JAIMEE ARENT  
Address: 1916 OAK CREST DR  
Address 2: Not reported  
City,State,Zip: OAKLAND, CA 94602  
EPA ID: CAC002718453  
Inactive Date: 04/29/2013  
Create Date: 01/28/2013  
Last Act Date: Not reported  
Mailing Name: Not reported  
Mailing Address: 1916 OAK CREST DR  
Mailing Address 2: Not reported  
Mailing City,State,Zip: OAKLAND, CA 946022035  
Owner Name: JAIMEE ARENT  
Owner Address: 1916 OAK CREST DR  
Owner Address 2: Not reported  
Owner City,State,Zip: OAKLAND, CA 946022035  
Owner Phone: Not reported  
Owner Fax: Not reported  
Contact Name: JAIMEE ARENT  
Contact Address: 1916 OAK CREST DR  
Contact Address 2: Not reported  
City,State,Zip: OAKLAND, CA 946022035  
Contact Phone: Not reported  
Contact Fax: Not reported  
Facility Status: Inactive  
Facility Type: TEMPORARY  
Category: STATE  
Latitude: 37.81573  
Longitude: -122.20672

**HAZNET:**  
Name: JAIMEE ARENT  
Address: 1916 OAK CREST DR  
Address 2: Not reported  
City,State,Zip: OAKLAND, CA 946022035  
Contact: JAIMEE ARENT  
Telephone: 5109104382  
Mailing Name: Not reported  
Mailing Address: 1916 OAK CREST DR  
  
Year: 2013  
Gepaid: CAC002718453  
TSD EPA ID: CAD981382732

Map ID  
 Direction  
 Distance  
 Elevation

MAP FINDINGS

Site

Database(s)

EDR ID Number  
 EPA ID Number

**JAIMEE ARENT (Continued)**

**S123590479**

CA Waste Code: 151 - Asbestos containing waste  
 Disposal Method: H132 - Landfill Or Surface Impoundment That Will Be Closed As  
 Landfill( To Include On-Site Treatment And/Or Stabilization)  
 Tons: 0.4

Additional Info:

Year: 2013  
 Gen EPA ID: CAC002718453  
 Shipment Date: 20130131  
 Creation Date: 4/10/2013 22:15:15  
 Receipt Date: 20130207  
 Manifest ID: 010885182JJK  
 Trans EPA ID: CAL000291177  
 Trans Name: SYNERGY ENTERPRISES INC  
 Trans 2 EPA ID: CAR000037283  
 Trans 2 Name: WORLD ENVIRONMENTAL & ENERGY  
 TSDF EPA ID: CAD981382732  
 Trans Name: ALTAMONT LANDFILL  
 TSDF Alt EPA ID: Not reported  
 TSDF Alt Name: Not reported  
 Waste Code Description: 151 - Asbestos-containing waste  
 RCRA Code: Not reported  
 Meth Code: H132 - Landfill Or Surface Impoundment That Will Be Closed As  
 Landfill( To Include On-Site Treatment And/Or Stabilization)  
 Quantity Tons: 0.4  
 Waste Quantity: 1  
 Quantity Unit: Y  
 Additional Code 1: Not reported  
 Additional Code 2: Not reported  
 Additional Code 3: Not reported  
 Additional Code 4: Not reported  
 Additional Code 5: Not reported

DV919  
 SE  
 1/8-1/4  
 0.145 mi.  
 765 ft.

**JAIMEE ARENT**  
**1916 OAK CREST DR**  
**OAKLAND, CA 94602**  
**Site 5 of 12 in cluster DV**

**HWTS S123603733**  
**HAZNET N/A**

**Actual:**  
**714 ft.**  
**Focus Map:**  
**9**

**HWTS:**  
 Name: JAIMEE ARENT  
 Address: 1916 OAK CREST DR  
 Address 2: Not reported  
 City,State,Zip: OAKLAND, CA 94602  
 EPA ID: CAC002718754  
 Inactive Date: 05/01/2013  
 Create Date: 01/30/2013  
 Last Act Date: Not reported  
 Mailing Name: Not reported  
 Mailing Address: 1916 OAK CREST DR  
 Mailing Address 2: Not reported  
 Mailing City,State,Zip: OAKLAND, CA 946022035  
 Owner Name: JAIMEE ARENT  
 Owner Address: 1916 OAK CREST DR  
 Owner Address 2: Not reported

Map ID  
Direction  
Distance  
Elevation

MAP FINDINGS

Site

Database(s)

EDR ID Number  
EPA ID Number

**JAIMEE ARENT (Continued)**

**S123603733**

Owner City,State,Zip: OAKLAND, CA 946022035  
Owner Phone: Not reported  
Owner Fax: Not reported  
Contact Name: JAIMEE ARENT  
Contact Address: 1916 OAK CREST DR  
Contact Address 2: Not reported  
City,State,Zip: OAKLAND, CA 946022035  
Contact Phone: Not reported  
Contact Fax: Not reported  
Facility Status: Inactive  
Facility Type: TEMPORARY  
Category: STATE  
Latitude: 37.81573  
Longitude: -122.20672

Name: JAIMEE ARENT  
Address: 1916 OAK CREST DR  
Address 2: Not reported  
City,State,Zip: OAKLAND, CA 94602  
EPA ID: CAC002860155  
Inactive Date: 08/09/2016  
Create Date: 05/09/2016  
Last Act Date: Not reported  
Mailing Name: Not reported  
Mailing Address: 1916 OAK CREST DR  
Mailing Address 2: Not reported  
Mailing City,State,Zip: OAKLAND, CA 94602  
Owner Name: JAIMEE ARENT  
Owner Address: 1916 OAK CREST DR  
Owner Address 2: Not reported  
Owner City,State,Zip: OAKLAND, CA 94602  
Owner Phone: Not reported  
Owner Fax: Not reported  
Contact Name: JAIMEE ARENT  
Contact Address: 1916 OAK CREST DR  
Contact Address 2: Not reported  
City,State,Zip: OAKLAND, CA 94602  
Contact Phone: Not reported  
Contact Fax: Not reported  
Facility Status: Inactive  
Facility Type: TEMPORARY  
Category: STATE  
Latitude: 37.815734  
Longitude: -122.206969

**HAZNET:**

Name: JAIMEE ARENT  
Address: 1916 OAK CREST DR  
Address 2: Not reported  
City,State,Zip: OAKLAND, CA 94602  
Contact: JAIMEE ARENT  
Telephone: 5109104382  
Mailing Name: Not reported  
Mailing Address: 1916 OAK CREST DR  
  
Year: 2016  
Gepaid: CAC002860155

Map ID  
Direction  
Distance  
Elevation

MAP FINDINGS

Site

Database(s)

EDR ID Number  
EPA ID Number

**JAIMEE ARENT (Continued)**

**S123603733**

TSD EPA ID: CAD981382732  
CA Waste Code: 151 - Asbestos containing waste  
Disposal Method: H132 - Landfill Or Surface Impoundment That Will Be Closed As  
Landfill( To Include On-Site Treatment And/Or Stabilization)  
Tons: 0.23

**DP920  
NW  
1/8-1/4  
0.145 mi.  
767 ft.**

**REBECCA FOLLO  
171 ESTATES DR.  
PIEDMONT, CA 94611**

**HWTS S112857777  
HAZNET N/A**

**Site 2 of 2 in cluster DP**

**Actual:  
544 ft.  
Focus Map:  
9**

**HWTS:**  
Name: REBECCA FOLLO  
Address: 171 ESTATES DR.  
Address 2: Not reported  
City,State,Zip: PIEDMONT, CA 94611  
EPA ID: CAC000976432  
Inactive Date: 10/25/2000  
Create Date: 05/09/1994  
Last Act Date: Not reported  
Mailing Name: Not reported  
Mailing Address: 171 ESTATES DR.  
Mailing Address 2: Not reported  
Mailing City,State,Zip: PIEDMONT, CA 946110000  
Owner Name: REBECCA FOLLO  
Owner Address: 171 ESTATES DR.  
Owner Address 2: Not reported  
Owner City,State,Zip: PIEDMONT, CA 946110000  
Owner Phone: Not reported  
Owner Fax: Not reported  
Contact Name: Not reported  
Contact Address: Not reported  
Contact Address 2: Not reported  
City,State,Zip: Not reported  
Contact Phone: Not reported  
Contact Fax: Not reported  
Facility Status: Inactive  
Facility Type: TEMPORARY  
Category: STATE  
Latitude: 37.817146  
Longitude: -122.213291

**HAZNET:**  
Name: REBECCA FOLLO  
Address: 171 ESTATES DR.  
Address 2: Not reported  
City,State,Zip: PIEDMONT, CA 946110000  
Contact: --  
Telephone: --  
Mailing Name: Not reported  
Mailing Address: 171 ESTATES DR.  
  
Year: 1994  
Gepaid: CAC000976432  
TSD EPA ID: CAL000027741

Map ID  
Direction  
Distance  
Elevation

MAP FINDINGS

Site

Database(s)

EDR ID Number  
EPA ID Number

**REBECCA FOLLO (Continued)**

**S112857777**

CA Waste Code: 151 - Asbestos containing waste  
Disposal Method: -  
Tons: 2.5284

Additional Info:

Year: 1994  
Gen EPA ID: CAC000976432

Shipment Date: 19940525  
Creation Date: 3/26/1996 0:00:00  
Receipt Date: Not reported  
Manifest ID: 93608553  
Trans EPA ID: CAD982029258  
Trans Name: Not reported  
Trans 2 EPA ID: Not reported  
Trans 2 Name: Not reported  
TSDf EPA ID: CAL000027741  
Trans Name: Not reported  
TSDf Alt EPA ID: Not reported  
TSDf Alt Name: Not reported  
Waste Code Description: 151 - Asbestos-containing waste  
RCRA Code: Not reported  
Meth Code: - Not reported  
Quantity Tons: 2.5284  
Waste Quantity: 3  
Quantity Unit: Y  
Additional Code 1: Not reported  
Additional Code 2: Not reported  
Additional Code 3: Not reported  
Additional Code 4: Not reported  
Additional Code 5: Not reported

**EF921 LORNA HEIKKINEN**  
**SSE 1485 E. 38TH STREET**  
**1/8-1/4 OAKLAND, CA 94602**  
**0.146 mi.**  
**771 ft. Site 2 of 5 in cluster EF**

**FINDS 1024724191**  
**ECHO N/A**

**Actual:** FINDS:  
**216 ft.** Registry ID: 110070513136

**Focus Map:**  
**11** [Click Here for FRS Facility Detail Report:](#)

Environmental Interest/Information System:

The Resource Conservation and Recovery Act Information System (RCRAInfo) is EPA's comprehensive information system in support of the Resource Conservation and Recovery Act (RCRA) of 1976 and the Hazardous and Solid Waste Amendments (HSWA) of 1984. It tracks many types of information about generators, transporters, treaters, storers, and disposers of hazardous waste.

[Click this hyperlink](#) while viewing on your computer to access additional FINDS: detail in the EDR Site Report.

ECHO:  
Envid: 1024724191  
Registry ID: 110070513136

Map ID  
Direction  
Distance  
Elevation

MAP FINDINGS

Site

Database(s)

EDR ID Number  
EPA ID Number

**LORNA HEIKKINEN (Continued)**

**1024724191**

DFR URL: <http://echo.epa.gov/detailed-facility-report?fid=110070513136>  
Name: LORNA HEIKKINEN  
Address: 1485 E. 38TH STREET  
City,State,Zip: OAKLAND, CA 94602

**EF922**  
**SSE**  
**1/8-1/4**  
**0.146 mi.**  
**771 ft.**

**LORNA HEIKKINEN**  
**1485 E. 38TH STREET**  
**OAKLAND, CA 94602**  
**Site 3 of 5 in cluster EF**

**HWTS** **S124710439**  
**HAZNET** **N/A**

**Actual:**  
**216 ft.**  
**Focus Map:**  
**11**

**HWTS:**  
Name: LORNA HEIKKINEN  
Address: 1485 E. 38TH STREET  
Address 2: Not reported  
City,State,Zip: OAKLAND, CA 94602  
EPA ID: CAC002992384  
Inactive Date: 03/11/2019  
Create Date: 12/10/2018  
Last Act Date: Not reported  
Mailing Name: Not reported  
Mailing Address: 1485 E. 38TH STREET  
Mailing Address 2: Not reported  
Mailing City,State,Zip: OAKLAND, CA 94602  
Owner Name: LORNA HEIKKINEN  
Owner Address: 1485 E. 38TH STREET  
Owner Address 2: Not reported  
Owner City,State,Zip: OAKLAND, CA 94602  
Owner Phone: Not reported  
Owner Fax: Not reported  
Contact Name: LORNA HEIKKINEN  
Contact Address: 1485 E. 38TH STREET  
Contact Address 2: Not reported  
City,State,Zip: OAKLAND, CA 94602  
Contact Phone: Not reported  
Contact Fax: Not reported  
Facility Status: Inactive  
Facility Type: TEMPORARY  
Category: STATE  
Latitude: 37.803489  
Longitude: -122.225389

**HAZNET:**  
Name: LORNA HEIKKINEN  
Address: 1485 E. 38TH STREET  
Address 2: Not reported  
City,State,Zip: OAKLAND, CA 94602  
Contact: LORNA HEIKKINEN  
Telephone: 5103252207  
Mailing Name: Not reported  
Mailing Address: 1485 E. 38TH STREET

Year: 2018  
Gepaid: CAC002992384  
TSD EPA ID: CAD981382732  
CA Waste Code: 151 - Asbestos containing waste  
Disposal Method: H132 - Landfill Or Surface Impoundment That Will Be Closed As

Map ID  
Direction  
Distance  
Elevation

MAP FINDINGS

Site

Database(s)

EDR ID Number  
EPA ID Number

**LORNA HEIKKINEN (Continued)**

**S124710439**

Tons: Landfill( To Include On-Site Treatment And/Or Stabilization)  
0.23000

Detail Two:

Year: 2018  
EM Manifest ID: 222747  
Shipment Date: 12/12/2018  
Receipt Date: 12/18/2018  
Manifest Number: 000209381DAT  
Generator EPA ID: CAC002992384  
Name: LORNA HEIKKINEN  
Address: 1485 E. 38TH STREET  
Address 2: Not reported  
City: OAKLAND  
Zip: 94602  
Telephone: 800-424-9300  
Contact: Not reported  
Contact Telephone: 510-325-2207  
Transporter 1 EPA ID: CAL000371038  
Transporter 1 Emergency Number: Not reported  
Transporter 2 EPA ID: CAR000272773  
Transporter 2 Emergency Number: Not reported  
TSDf EPA ID: CAD981382732  
TSDf Name: ALTAMONT LANDFILL & RESOURCE RECOVERY FACILITY  
TSDf Address 1: 10840 ALTAMONT PASS RD  
TSDf Address 2: Not reported  
TSDf City: LIVERMORE  
TSDf Zip: 94551  
TSDf Telephone: Not reported

State:

Year: 2018  
EM Manifest ID: 222747  
Generator EPA ID: CAC002992384  
Shipment Date: 2018-12-12  
Manifest Number: 000209381DAT  
Line Number: 1  
Method Code: H132  
Quantity Tons: 0.23000  
Quantity Waste: 1.000000  
Quantity Unit: Y  
Number of Containers: 4  
Type of Container: Burlap, cloth, paper, or plastic bags  
Quantity Type: Cubic Yards  
State Code: 151



Map ID  
 Direction  
 Distance  
 Elevation

MAP FINDINGS

Site

Database(s)

EDR ID Number  
 EPA ID Number

**EF923**      **LORNA HEIKKINEN**      **RCRA NonGen / NLR**      **1024772471**  
**SSE**      **1485 E. 38TH STREET**      **CAC002992384**  
**1/8-1/4**      **OAKLAND, CA 94602**  
**0.146 mi.**  
**771 ft.**      **Site 4 of 5 in cluster EF**

**Actual:**  
**216 ft.**

**Focus Map:**  
**11**

RCRA Listings:	20181210
Date Form Received by Agency:	Lorna Heikkinen
Handler Name:	1485 E. 38TH STREET
Handler Address:	OAKLAND, CA 94602
Handler City,State,Zip:	CAC002992384
EPA ID:	LORNA HEIKKINEN
Contact Name:	1485 E. 38TH STREET
Contact Address:	OAKLAND, CA 94602
Contact City,State,Zip:	510-325-2207
Contact Telephone:	Not reported
Contact Fax:	MELISA@ENV-REM.COM
Contact Email:	Not reported
Contact Title:	09
EPA Region:	Not reported
Land Type:	Not a generator, verified
Federal Waste Generator Description:	Not reported
Non-Notifier:	Not reported
Biennial Report Cycle:	Not reported
Accessibility:	Not reported
Active Site Indicator:	Handler Activities
State District Owner:	Not reported
State District:	Not reported
Mailing Address:	1485 E. 38TH STREET
Mailing City,State,Zip:	OAKLAND, CA 94602
Owner Name:	Lorna Heikkinen
Owner Type:	Other
Operator Name:	Lorna Heikkinen
Operator Type:	Other
Short-Term Generator Activity:	No
Importer Activity:	No
Mixed Waste Generator:	No
Transporter Activity:	No
Transfer Facility Activity:	No
Recycler Activity with Storage:	No
Small Quantity On-Site Burner Exemption:	No
Smelting Melting and Refining Furnace Exemption:	No
Underground Injection Control:	No
Off-Site Waste Receipt:	No
Universal Waste Indicator:	Yes
Universal Waste Destination Facility:	Yes
Federal Universal Waste:	No
Active Site State-Reg Handler:	---
Federal Facility Indicator:	Not reported
Hazardous Secondary Material Indicator:	N
Sub-Part K Indicator:	Not reported
2018 GPRC Permit Baseline:	Not on the Baseline
2018 GPRC Renewals Baseline:	Not on the Baseline
202 GPRC Corrective Action Baseline:	No
Subject to Corrective Action Universe:	No
Non-TSDFs Where RCRA CA has Been Imposed Universe:	No
Corrective Action Priority Ranking:	No NCAPS ranking
Environmental Control Indicator:	No
Institutional Control Indicator:	No

Map ID  
Direction  
Distance  
Elevation

MAP FINDINGS

Site

Database(s)

EDR ID Number  
EPA ID Number

**LORNA HEIKKINEN (Continued)**

**1024772471**

Human Exposure Controls Indicator:	N/A
Groundwater Controls Indicator:	N/A
Significant Non-Complier Universe:	No
Unaddressed Significant Non-Complier Universe:	No
Addressed Significant Non-Complier Universe:	No
Significant Non-Complier With a Compliance Schedule Universe:	No
Financial Assurance Required:	Not reported
Handler Date of Last Change:	20181220
Recognized Trader-Importer:	No
Recognized Trader-Exporter:	No
Importer of Spent Lead Acid Batteries:	No
Exporter of Spent Lead Acid Batteries:	No
Recycler Activity Without Storage:	No
Manifest Broker:	No
Sub-Part P Indicator:	No

Handler - Owner Operator:

Owner/Operator Indicator:	Owner
Owner/Operator Name: LORNA HEIKKINEN	
Legal Status:	Other
Date Became Current:	Not reported
Date Ended Current:	Not reported
Owner/Operator Address:	1485 E. 38TH STREET
Owner/Operator City,State,Zip:	OAKLAND, CA 94602
Owner/Operator Telephone:	510-325-2207
Owner/Operator Telephone Ext:	Not reported
Owner/Operator Fax:	Not reported
Owner/Operator Email:	Not reported

Owner/Operator Indicator:	Operator
Owner/Operator Name: LORNA HEIKKINEN	
Legal Status:	Other
Date Became Current:	Not reported
Date Ended Current:	Not reported
Owner/Operator Address:	1485 E. 38TH STREET
Owner/Operator City,State,Zip:	OAKLAND, CA 94602
Owner/Operator Telephone:	510-325-2207
Owner/Operator Telephone Ext:	Not reported
Owner/Operator Fax:	Not reported
Owner/Operator Email:	Not reported

Historic Generators:

Receive Date:	20181210
Handler Name: LORNA HEIKKINEN	
Federal Waste Generator Description:	Not a generator, verified
State District Owner:	Not reported
Large Quantity Handler of Universal Waste:	No
Recognized Trader Importer:	No
Recognized Trader Exporter:	No
Spent Lead Acid Battery Importer:	No
Spent Lead Acid Battery Exporter:	No
Current Record:	Yes
Non Storage Recycler Activity:	Not reported
Electronic Manifest Broker:	Not reported

Map ID  
Direction  
Distance  
Elevation

MAP FINDINGS

Site

Database(s)

EDR ID Number  
EPA ID Number

**LORNA HEIKKINEN (Continued)**

**1024772471**

List of NAICS Codes and Descriptions:

NAICS Code: 56299  
NAICS Description: ALL OTHER WASTE MANAGEMENT SERVICES

Facility Has Received Notices of Violations:

Violations: No Violations Found

Evaluation Action Summary:

Evaluations: No Evaluations Found

**EU924 1X GOLDEN, RANDAL**  
**NNW 1072 GLENDORA**  
**1/8-1/4 OAKLAND, CA 94602**  
**0.147 mi.**  
**774 ft. Site 1 of 6 in cluster EU**

**HWTS S123716522**  
**HAZNET N/A**

**Actual:**  
**291 ft.**

**Focus Map:**  
**9**

**HWTS:**  
Name: 1X GOLDEN, RANDAL  
Address: 1072 GLENDORA  
Address 2: Not reported  
City,State,Zip: OAKLAND, CA 94602  
EPA ID: CAC000178453  
Inactive Date: 10/25/2000  
Create Date: 05/23/1989  
Last Act Date: Not reported  
Mailing Name: Not reported  
Mailing Address: 1072 GLENDORA  
Mailing Address 2: Not reported  
Mailing City,State,Zip: OAKLAND, CA 946020000  
Owner Name: RANDAL GOLDEN  
Owner Address: Not reported  
Owner Address 2: Not reported  
Owner City,State,Zip: Not reported  
Owner Phone: Not reported  
Owner Fax: Not reported  
Contact Name: MARYBETH GOLDEN, WIFE OF OWNER  
Contact Address: Not reported  
Contact Address 2: Not reported  
City,State,Zip: Not reported  
Contact Phone: Not reported  
Contact Fax: Not reported  
Facility Status: Inactive  
Facility Type: TEMPORARY  
Category: STATE  
Latitude: 37.810356  
Longitude: -122.220327

**HAZNET:**

Name: 1X GOLDEN, RANDAL  
Address: 1072 GLENDORA  
Address 2: Not reported  
City,State,Zip: OAKLAND, CA 946020000  
Contact: MARYBETH GOLDEN, WIFE OF OWNER  
Telephone: 4157643974  
Mailing Name: Not reported

Map ID  
Direction  
Distance  
Elevation

MAP FINDINGS

Site

Database(s)

EDR ID Number  
EPA ID Number

**1X GOLDEN, RANDAL (Continued)**

**S123716522**

Mailing Address: 1072 GLENDORA  
Year: 1989  
Gepaid: CAC000178453  
TSD EPA ID: CAD981388952  
CA Waste Code: -  
Disposal Method: -  
Tons: 0.8428  
Year: 1989  
Gepaid: CAC000178453  
TSD EPA ID: CAD981388952  
CA Waste Code: 151 - Asbestos containing waste  
Disposal Method: 03 -  
Tons: 0.8428

**EV925  
WNW  
1/8-1/4  
0.147 mi.  
774 ft.**

**CINDY FONG  
1026 HOLLYWOOD AVE.  
OAKLAND, CA 94602  
Site 1 of 5 in cluster EV**

**FINDS 1025965570  
N/A**

**Actual:  
373 ft.**

**FINDS:**  
Registry ID: 110070575133

**Focus Map:  
9**

Click Here for FRS Facility Detail Report:

Environmental Interest/Information System:

The Resource Conservation and Recovery Act Information System (RCRAInfo) is EPA's comprehensive information system in support of the Resource Conservation and Recovery Act (RCRA) of 1976 and the Hazardous and Solid Waste Amendments (HSWA) of 1984. It tracks many types of information about generators, transporters, treaters, storers, and disposers of hazardous waste.

Click this hyperlink while viewing on your computer to access additional FINDS: detail in the EDR Site Report.

**EV926  
WNW  
1/8-1/4  
0.147 mi.  
774 ft.**

**CINDY FONG  
1026 HOLLYWOOD AVE.  
OAKLAND, CA 94602  
Site 2 of 5 in cluster EV**

**ECHO 1025483733  
N/A**

**Actual:  
373 ft.**

**ECHO:**  
Envid: 1025483733  
Registry ID: 110070575133  
DFR URL: <http://echo.epa.gov/detailed-facility-report?fid=110070575133>  
Name: CINDY FONG  
Address: 1026 HOLLYWOOD AVE.  
City,State,Zip: OAKLAND, CA 94602

**Focus Map:  
9**

Map ID  
 Direction  
 Distance  
 Elevation

MAP FINDINGS

Site

Database(s)

EDR ID Number  
 EPA ID Number

**EV927**      **CINDY FONG**      **RCRA NonGen / NLR**      **1025830472**  
**WNW**      **1026 HOLLYWOOD AVE.**      **CAC003010028**  
**1/8-1/4**      **OAKLAND, CA 94602**  
**0.147 mi.**  
**774 ft.**      **Site 3 of 5 in cluster EV**

**Actual:**  
**373 ft.**

**Focus Map:**  
**9**

RCRA Listings:	20190412
Date Form Received by Agency:	20190412
Handler Name:	Cindy Fong
Handler Address:	1026 HOLLYWOOD AVE.
Handler City,State,Zip:	OAKLAND, CA 94602
EPA ID:	CAC003010028
Contact Name:	CINDY FONG
Contact Address:	1026 HOLLYWOOD AVE.
Contact City,State,Zip:	OAKLAND, CA 94602
Contact Telephone:	208-404-8448
Contact Fax:	Not reported
Contact Email:	LILIAN.RAMOS@SYNERGYCOMPANIES.ORG
Contact Title:	Not reported
EPA Region:	09
Land Type:	Not reported
Federal Waste Generator Description:	Not a generator, verified
Non-Notifier:	Not reported
Biennial Report Cycle:	Not reported
Accessibility:	Not reported
Active Site Indicator:	Handler Activities
State District Owner:	Not reported
State District:	Not reported
Mailing Address:	1026 HOLLYWOOD AVE.
Mailing City,State,Zip:	OAKLAND, CA 94602
Owner Name:	Cindy Fong
Owner Type:	Other
Operator Name:	Cindy Fong
Operator Type:	Other
Short-Term Generator Activity:	No
Importer Activity:	No
Mixed Waste Generator:	No
Transporter Activity:	No
Transfer Facility Activity:	No
Recycler Activity with Storage:	No
Small Quantity On-Site Burner Exemption:	No
Smelting Melting and Refining Furnace Exemption:	No
Underground Injection Control:	No
Off-Site Waste Receipt:	No
Universal Waste Indicator:	Yes
Universal Waste Destination Facility:	Yes
Federal Universal Waste:	No
Active Site State-Reg Handler:	---
Federal Facility Indicator:	Not reported
Hazardous Secondary Material Indicator:	N
Sub-Part K Indicator:	Not reported
2018 GPRC Permit Baseline:	Not on the Baseline
2018 GPRC Renewals Baseline:	Not on the Baseline
202 GPRC Corrective Action Baseline:	No
Subject to Corrective Action Universe:	No
Non-TSDFs Where RCRA CA has Been Imposed Universe:	No
Corrective Action Priority Ranking:	No NCAPS ranking
Environmental Control Indicator:	No
Institutional Control Indicator:	No

Map ID  
Direction  
Distance  
Elevation

MAP FINDINGS

Site

Database(s)

EDR ID Number  
EPA ID Number

**CINDY FONG (Continued)**

**1025830472**

Human Exposure Controls Indicator: N/A  
Groundwater Controls Indicator: N/A  
Significant Non-Complier Universe: No  
Unaddressed Significant Non-Complier Universe: No  
Addressed Significant Non-Complier Universe: No  
Significant Non-Complier With a Compliance Schedule Universe: No  
Financial Assurance Required: Not reported  
Handler Date of Last Change: 20190626  
Recognized Trader-Importer: No  
Recognized Trader-Exporter: No  
Importer of Spent Lead Acid Batteries: No  
Exporter of Spent Lead Acid Batteries: No  
Recycler Activity Without Storage: No  
Manifest Broker: No  
Sub-Part P Indicator: No

Handler - Owner Operator:

Owner/Operator Indicator: Operator  
Owner/Operator Name: CINDY FONG  
Legal Status: Other  
Date Became Current: Not reported  
Date Ended Current: Not reported  
Owner/Operator Address: 1026 HOLLYWOOD AVE.  
Owner/Operator City,State,Zip: OAKLAND, CA 94602  
Owner/Operator Telephone: 208-404-8448  
Owner/Operator Telephone Ext: Not reported  
Owner/Operator Fax: Not reported  
Owner/Operator Email: Not reported

Owner/Operator Indicator: Owner  
Owner/Operator Name: CINDY FONG  
Legal Status: Other  
Date Became Current: Not reported  
Date Ended Current: Not reported  
Owner/Operator Address: 1026 HOLLYWOOD AVE.  
Owner/Operator City,State,Zip: OAKLAND, CA 94602  
Owner/Operator Telephone: 208-404-8448  
Owner/Operator Telephone Ext: Not reported  
Owner/Operator Fax: Not reported  
Owner/Operator Email: Not reported

Historic Generators:

Receive Date: 20190412  
Handler Name: CINDY FONG  
Federal Waste Generator Description: Not a generator, verified  
State District Owner: Not reported  
Large Quantity Handler of Universal Waste: No  
Recognized Trader Importer: No  
Recognized Trader Exporter: No  
Spent Lead Acid Battery Importer: No  
Spent Lead Acid Battery Exporter: No  
Current Record: Yes  
Non Storage Recycler Activity: Not reported  
Electronic Manifest Broker: Not reported

Map ID  
Direction  
Distance  
Elevation

MAP FINDINGS

Site

Database(s)

EDR ID Number  
EPA ID Number

**CINDY FONG (Continued)**

**1025830472**

List of NAICS Codes and Descriptions:

NAICS Code: 56299  
NAICS Description: ALL OTHER WASTE MANAGEMENT SERVICES

Facility Has Received Notices of Violations:

Violations: No Violations Found

Evaluation Action Summary:

Evaluations: No Evaluations Found

**EV928**  
**WNW**  
**1/8-1/4**  
**0.147 mi.**  
**774 ft.**

**CINDY FONG**  
**1026 HOLLYWOOD AVE.**  
**OAKLAND, CA 94602**  
**Site 4 of 5 in cluster EV**

**HWTS** **S124727618**  
**HAZNET** **N/A**

**Actual:**  
**373 ft.**

**Focus Map:**  
**9**

**HWTS:**  
Name: CINDY FONG  
Address: 1026 HOLLYWOOD AVE.  
Address 2: Not reported  
City,State,Zip: OAKLAND, CA 94602  
EPA ID: CAC003010028  
Inactive Date: 07/12/2019  
Create Date: 04/12/2019  
Last Act Date: Not reported  
Mailing Name: Not reported  
Mailing Address: 1026 HOLLYWOOD AVE.  
Mailing Address 2: Not reported  
Mailing City,State,Zip: OAKLAND, CA 94602  
Owner Name: CINDY FONG  
Owner Address: 1026 HOLLYWOOD AVE.  
Owner Address 2: Not reported  
Owner City,State,Zip: OAKLAND, CA 94602  
Owner Phone: Not reported  
Owner Fax: Not reported  
Contact Name: CINDY FONG  
Contact Address: 1026 HOLLYWOOD AVE.  
Contact Address 2: Not reported  
City,State,Zip: OAKLAND, CA 94602  
Contact Phone: Not reported  
Contact Fax: Not reported  
Facility Status: Inactive  
Facility Type: TEMPORARY  
Category: STATE  
Latitude: 37.812513  
Longitude: -122.218022

**HAZNET:**

Name: CINDY FONG  
Address: 1026 HOLLYWOOD AVE.  
Address 2: Not reported  
City,State,Zip: OAKLAND, CA 94602  
Contact: CINDY FONG  
Telephone: 2084048448  
Mailing Name: Not reported

Map ID  
Direction  
Distance  
Elevation

MAP FINDINGS

Site

Database(s)

EDR ID Number  
EPA ID Number

**CINDY FONG (Continued)**

**S124727618**

Mailing Address: 1026 HOLLYWOOD AVE.  
Year: 2019  
Gepaid: CAC003010028  
TSD EPA ID: CAD981382732  
CA Waste Code: 151 - Asbestos containing waste  
Disposal Method: H132 - Landfill Or Surface Impoundment That Will Be Closed As  
Landfill( To Include On-Site Treatment And/Or Stabilization)  
Tons: 0.23000

Detail Two:

Year: 2019  
EM Manifest ID: 356709  
Shipment Date: 4/12/2019  
Receipt Date: 4/16/2019  
Manifest Number: 020138017JJK  
Generator EPA ID: CAC003010028  
Name: CINDY FONG SR77217  
Address: 1026 HOLLYWOOD AVE  
Address 2: Not reported  
City: OAKLAND  
Zip: 94602  
Telephone: 800-439-9610  
Contact: Not reported  
Contact Telephone: 208-404-8448  
Transporter 1 EPA ID: CAL000291177  
Transporter 1 Emergency Number: Not reported  
Transporter 2 EPA ID: CAR000272773  
Transporter 2 Emergency Number: Not reported  
TSD EPA ID: CAD981382732  
TSD Name: ALTAMONT LANDFILL & RESOURCE RECOVERY FACILITY  
TSD Address 1: 10840 ALTAMONT PASS RD  
TSD Address 2: Not reported  
TSD City: LIVERMORE  
TSD Zip: 94551  
TSD Telephone: Not reported

State:

Year: 2019  
EM Manifest ID: 356709  
Generator EPA ID: CAC003010028  
Shipment Date: 2019-04-12  
Manifest Number: 020138017JJK  
Line Number: 1  
Method Code: H132  
Quantity Tons: 0.23000  
Quantity Waste: 1.000000  
Quantity Unit: Y  
Number of Containers: 12  
Type of Container: Burlap, cloth, paper, or plastic bags  
Quantity Type: Cubic Yards  
State Code: 151



Map ID  
 Direction  
 Distance  
 Elevation

MAP FINDINGS

Site

Database(s)

EDR ID Number  
 EPA ID Number

**DV929**      **WAYNE WONCHOBA**      **RCRA NonGen / NLR**      **1024759473**  
**SE**      **1924 OAK CREST DR**      **CAC002979320**  
**1/8-1/4**      **OAKLAND, CA 94602**  
**0.147 mi.**  
**776 ft.**      **Site 6 of 12 in cluster DV**

<b>Actual:</b> <b>710 ft.</b>	RCRA Listings:	20180907
<b>Focus Map:</b> <b>9</b>	Date Form Received by Agency:	Wayne Wonchoba
	Handler Name:	1924 OAK CREST DR
	Handler Address:	OAKLAND, CA 94602
	Handler City,State,Zip:	CAC002979320
	EPA ID:	WAYNE WONCHOBA
	Contact Name:	1924 OAK CREST DR
	Contact Address:	OAKLAND, CA 94602
	Contact City,State,Zip:	510-914-0436
	Contact Telephone:	Not reported
	Contact Fax:	SARA.GOMEZ@SYNERGYCOMPANIES.ORG
	Contact Email:	Not reported
	Contact Title:	09
	EPA Region:	Not reported
	Land Type:	Not a generator, verified
	Federal Waste Generator Description:	Not reported
	Non-Notifier:	Not reported
	Biennial Report Cycle:	Not reported
	Accessibility:	Not reported
	Active Site Indicator:	Handler Activities
	State District Owner:	Not reported
	State District:	Not reported
	Mailing Address:	1924 OAK CREST DR
	Mailing City,State,Zip:	OAKLAND, CA 94602
	Owner Name:	Wayne Wonchoba
	Owner Type:	Other
	Operator Name:	Wayne Wonchoba
	Operator Type:	Other
	Short-Term Generator Activity:	No
	Importer Activity:	No
	Mixed Waste Generator:	No
	Transporter Activity:	No
	Transfer Facility Activity:	No
	Recycler Activity with Storage:	No
	Small Quantity On-Site Burner Exemption:	No
	Smelting Melting and Refining Furnace Exemption:	No
	Underground Injection Control:	No
	Off-Site Waste Receipt:	No
	Universal Waste Indicator:	Yes
	Universal Waste Destination Facility:	Yes
	Federal Universal Waste:	No
	Active Site State-Reg Handler:	---
	Federal Facility Indicator:	Not reported
	Hazardous Secondary Material Indicator:	N
	Sub-Part K Indicator:	Not reported
	2018 GPRC Permit Baseline:	Not on the Baseline
	2018 GPRC Renewals Baseline:	Not on the Baseline
	202 GPRC Corrective Action Baseline:	No
	Subject to Corrective Action Universe:	No
	Non-TSDFs Where RCRA CA has Been Imposed Universe:	No
	Corrective Action Priority Ranking:	No NCAPS ranking
	Environmental Control Indicator:	No
	Institutional Control Indicator:	No

Map ID  
Direction  
Distance  
Elevation

MAP FINDINGS

Site

Database(s)

EDR ID Number  
EPA ID Number

**WAYNE WONCHOBA (Continued)**

**1024759473**

Human Exposure Controls Indicator: N/A  
Groundwater Controls Indicator: N/A  
Significant Non-Complier Universe: No  
Unaddressed Significant Non-Complier Universe: No  
Addressed Significant Non-Complier Universe: No  
Significant Non-Complier With a Compliance Schedule Universe: No  
Financial Assurance Required: Not reported  
Handler Date of Last Change: 20180907  
Recognized Trader-Importer: No  
Recognized Trader-Exporter: No  
Importer of Spent Lead Acid Batteries: No  
Exporter of Spent Lead Acid Batteries: No  
Recycler Activity Without Storage: No  
Manifest Broker: No  
Sub-Part P Indicator: No

Handler - Owner Operator:

Owner/Operator Indicator: Owner  
Owner/Operator Name: WAYNE WONCHOBA  
Legal Status: Other  
Date Became Current: Not reported  
Date Ended Current: Not reported  
Owner/Operator Address: 1924 OAK CREST DR  
Owner/Operator City,State,Zip: OAKLAND, CA 94602  
Owner/Operator Telephone: 510-914-0436  
Owner/Operator Telephone Ext: Not reported  
Owner/Operator Fax: Not reported  
Owner/Operator Email: Not reported

Owner/Operator Indicator: Operator  
Owner/Operator Name: WAYNE WONCHOBA  
Legal Status: Other  
Date Became Current: Not reported  
Date Ended Current: Not reported  
Owner/Operator Address: 1924 OAK CREST DR  
Owner/Operator City,State,Zip: OAKLAND, CA 94602  
Owner/Operator Telephone: 510-914-0436  
Owner/Operator Telephone Ext: Not reported  
Owner/Operator Fax: Not reported  
Owner/Operator Email: Not reported

Historic Generators:

Receive Date: 20180907  
Handler Name: WAYNE WONCHOBA  
Federal Waste Generator Description: Not a generator, verified  
State District Owner: Not reported  
Large Quantity Handler of Universal Waste: No  
Recognized Trader Importer: No  
Recognized Trader Exporter: No  
Spent Lead Acid Battery Importer: No  
Spent Lead Acid Battery Exporter: No  
Current Record: Yes  
Non Storage Recycler Activity: Not reported  
Electronic Manifest Broker: Not reported

Map ID  
Direction  
Distance  
Elevation

MAP FINDINGS

Site

Database(s)

EDR ID Number  
EPA ID Number

**WAYNE WONCHOBA (Continued)**

**1024759473**

List of NAICS Codes and Descriptions:

NAICS Code: 56299  
NAICS Description: ALL OTHER WASTE MANAGEMENT SERVICES

Facility Has Received Notices of Violations:

Violations: No Violations Found

Evaluation Action Summary:

Evaluations: No Evaluations Found

DV930  
SE  
1/8-1/4  
0.147 mi.  
776 ft.

**WAYNE WONCHOBA**  
**1924 OAK CREST DR**  
**OAKLAND, CA 94602**  
**Site 7 of 12 in cluster DV**

**HWTS S118922357**  
**HAZNET N/A**

**Actual:**  
**710 ft.**

**Focus Map:**  
**9**

**HWTS:**  
Name: WAYNE WONCHOBA  
Address: 1924 OAK CREST DR  
Address 2: Not reported  
City,State,Zip: OAKLAND, CA 94602  
EPA ID: CAC002820058  
Inactive Date: 09/28/2015  
Create Date: 06/29/2015  
Last Act Date: Not reported  
Mailing Name: Not reported  
Mailing Address: 1924 OAK CREST DR  
Mailing Address 2: Not reported  
Mailing City,State,Zip: OAKLAND, CA 94602  
Owner Name: WAYNE WONCHOBA  
Owner Address: 1924 OAK CREST DR  
Owner Address 2: Not reported  
Owner City,State,Zip: OAKLAND, CA 94602  
Owner Phone: Not reported  
Owner Fax: Not reported  
Contact Name: WAYNE WONCHOBA  
Contact Address: 1924 OAK CREST DR  
Contact Address 2: Not reported  
City,State,Zip: OAKLAND, CA 94602  
Contact Phone: Not reported  
Contact Fax: Not reported  
Facility Status: Inactive  
Facility Type: TEMPORARY  
Category: STATE  
Latitude: 37.81582  
Longitude: -122.206871

Name: WAYNE WONCHOBA  
Address: 1924 OAK CREST DR  
Address 2: Not reported  
City,State,Zip: OAKLAND, CA 94602  
EPA ID: CAC002979320  
Inactive Date: 12/07/2018  
Create Date: 09/07/2018  
Last Act Date: Not reported

Map ID  
Direction  
Distance  
Elevation

MAP FINDINGS

Site

Database(s)

EDR ID Number  
EPA ID Number

**WAYNE WONCHOBA (Continued)**

**S118922357**

Mailing Name: Not reported  
Mailing Address: 1924 OAK CREST DR  
Mailing Address 2: Not reported  
Mailing City,State,Zip: OAKLAND, CA 94602  
Owner Name: WAYNE WONCHOBA  
Owner Address: 1924 OAK CREST DR  
Owner Address 2: Not reported  
Owner City,State,Zip: OAKLAND, CA 94602  
Owner Phone: Not reported  
Owner Fax: Not reported  
Contact Name: WAYNE WONCHOBA  
Contact Address: 1924 OAK CREST DR  
Contact Address 2: Not reported  
City,State,Zip: OAKLAND, CA 94602  
Contact Phone: Not reported  
Contact Fax: Not reported  
Facility Status: Inactive  
Facility Type: TEMPORARY  
Category: STATE  
Latitude: 37.81582  
Longitude: -122.206871

**HAZNET:**

Name: WAYNE WONCHOBA  
Address: 1924 OAK CREST DR  
Address 2: Not reported  
City,State,Zip: OAKLAND, CA 94602  
Contact: WAYNE WONCHOBA  
Telephone: 5109140436  
Mailing Name: Not reported  
Mailing Address: 1924 OAK CREST DR

Year: 2018  
Gepaid: CAC002979320  
TSD EPA ID: CAD981382732  
CA Waste Code: 151 - Asbestos containing waste  
Disposal Method: H132 - Landfill Or Surface Impoundment That Will Be Closed As Landfill( To Include On-Site Treatment And/Or Stabilization)  
Tons: 0.23000

Year: 2015  
Gepaid: CAC002820058  
TSD EPA ID: CAD981382732  
CA Waste Code: 151 - Asbestos containing waste  
Disposal Method: H132 - Landfill Or Surface Impoundment That Will Be Closed As Landfill( To Include On-Site Treatment And/Or Stabilization)  
Tons: 0.23

**Detail Two:**

Year: 2018  
EM Manifest ID: 107525  
Shipment Date: 9/12/2018  
Receipt Date: 9/18/2018  
Manifest Number: 019596996JJK  
Generator EPA ID: CAC002979320

Map ID  
Direction  
Distance  
Elevation

MAP FINDINGS

Site

Database(s)

EDR ID Number  
EPA ID Number

**WAYNE WONCHOBA (Continued)**

**S118922357**

Name: WAYNE WONCHOBA  
Address: 1924 OAK CREST DR  
Address 2: Not reported  
City: OAKLAND  
Zip: 94602  
Telephone: 800-439-9610  
Contact: Not reported  
Contact Telephone: 510-914-0436  
Transporter 1 EPA ID: CAL000291177  
Transporter 1 Emergency Number: Not reported  
Transporter 2 EPA ID: CAR000037283  
Transporter 2 Emergency Number: Not reported  
TSDf EPA ID: CAD981382732  
TSDf Name: ALTAMONT LANDFILL & RESOURCE RECOVERY FACILITY  
TSDf Address 1: 10840 ALTAMONT PASS RD  
TSDf Address 2: Not reported  
TSDf City: LIVERMORE  
TSDf Zip: 94551  
TSDf Telephone: Not reported

State:  
Year: 2018  
EM Manifest ID: 107525  
Generator EPA ID: CAC002979320  
Shipment Date: 2018-09-12  
Manifest Number: 019596996JJK  
Line Number: 1  
Method Code: H132  
Quantity Tons: 0.23000  
Quantity Waste: 1.000000  
Quantity Unit: Y  
Number of Containers: 10  
Type of Container: Burlap, cloth, paper, or plastic bags  
Quantity Type: Cubic Yards  
State Code: 151

Additional Info:  
Year: 2015  
Gen EPA ID: CAC002820058

Shipment Date: 20150630  
Creation Date: 9/10/2015 22:15:09  
Receipt Date: 20150709  
Manifest ID: 014310788JJK  
Trans EPA ID: CAL000291177  
Trans Name: SYNERGY ENTERPRISES INC  
Trans 2 EPA ID: CAR000037283  
Trans 2 Name: WORLD ENVIRONMENTAL & ENERGY  
TSDf EPA ID: CAD981382732  
Trans Name: ALTAMONT LANDFILL  
TSDf Alt EPA ID: Not reported  
TSDf Alt Name: Not reported  
Waste Code Description: 151 - Asbestos-containing waste  
RCRA Code: Not reported  
Meth Code: H132 - Landfill Or Surface Impoundment That Will Be Closed As Landfill( To Include On-Site Treatment And/Or Stabilization)

Map ID  
Direction  
Distance  
Elevation

MAP FINDINGS

Site

Database(s)

EDR ID Number  
EPA ID Number

**WAYNE WONCHOBA (Continued)**

**S118922357**

Quantity Tons: 0.23  
Waste Quantity: 1  
Quantity Unit: Y  
Additional Code 1: Not reported  
Additional Code 2: Not reported  
Additional Code 3: Not reported  
Additional Code 4: Not reported  
Additional Code 5: Not reported

**DV931**  
**SE**  
**1/8-1/4**  
**0.147 mi.**  
**776 ft.**

**WAYNE WONCHOBA**  
**1924 OAK CREST DR**  
**OAKLAND, CA 94602**  
**Site 8 of 12 in cluster DV**

**FINDS 1024647537**  
**ECHO N/A**

**Actual:**  
**710 ft.**

**FINDS:**  
Registry ID: 110070435924

**Focus Map:**  
**9**

Click Here for FRS Facility Detail Report:

Environmental Interest/Information System:

The Resource Conservation and Recovery Act Information System (RCRAInfo) is EPA's comprehensive information system in support of the Resource Conservation and Recovery Act (RCRA) of 1976 and the Hazardous and Solid Waste Amendments (HSWA) of 1984. It tracks many types of information about generators, transporters, treaters, storers, and disposers of hazardous waste.

Click this hyperlink while viewing on your computer to access additional FINDS: detail in the EDR Site Report.

ECHO:

Envid: 1024647537  
Registry ID: 110070435924  
DFR URL: <http://echo.epa.gov/detailed-facility-report?fid=110070435924>  
Name: WAYNE WONCHOBA  
Address: 1924 OAK CREST DR  
City,State,Zip: OAKLAND, CA 94602

**EW932**  
**WNW**  
**1/8-1/4**  
**0.147 mi.**  
**776 ft.**

**BING BUDIARTO**  
**5960 ZINN DRIVE**  
**OAKLAND, CA 94611**  
**Site 1 of 8 in cluster EW**

**ECHO 1025482137**  
**N/A**

**Actual:**  
**864 ft.**

**ECHO:**  
Envid: 1025482137  
Registry ID: 110070574421  
DFR URL: <http://echo.epa.gov/detailed-facility-report?fid=110070574421>  
Name: BING BUDIARTO  
Address: 5960 ZINN DRIVE  
City,State,Zip: OAKLAND, CA 94611

**Focus Map:**  
**5**

MAP FINDINGS

Map ID  
 Direction  
 Distance  
 Elevation

Site

Database(s)

EDR ID Number  
 EPA ID Number

**EW933**    **BING BUDIARTO**  
**WNW**     **5960 ZINN DRIVE**  
**1/8-1/4**   **OAKLAND, CA 94611**  
**0.147 mi.**  
**776 ft.**    **Site 2 of 8 in cluster EW**

**FINDS**   **1025964904**  
              **N/A**

**Actual:**        **FINDS:**  
**864 ft.**         Registry ID:            110070574421

**Focus Map:**    [Click Here for FRS Facility Detail Report:](#)  
**5**

Environmental Interest/Information System:

The Resource Conservation and Recovery Act Information System (RCRAInfo) is EPA's comprehensive information system in support of the Resource Conservation and Recovery Act (RCRA) of 1976 and the Hazardous and Solid Waste Amendments (HSWA) of 1984. It tracks many types of information about generators, transporters, treaters, storers, and disposers of hazardous waste.

[Click this hyperlink](#) while viewing on your computer to access additional FINDS: detail in the EDR Site Report.

**EW934**    **BING BUDIARTO**  
**WNW**     **5960 ZINN DRIVE**  
**1/8-1/4**   **OAKLAND, CA 94611**  
**0.147 mi.**  
**776 ft.**    **Site 3 of 8 in cluster EW**

**HWTS**    **S124726823**  
**HAZNET**   **N/A**

**Actual:**        **HWTS:**  
**864 ft.**         Name:                            BING BUDIARTO  
**Focus Map:**    Address:                        5960 ZINN DRIVE  
**5**                    Address 2:                      Not reported  
                       City,State,Zip:                OAKLAND, CA 94611  
                       EPA ID:                         CAC003009223  
                       Inactive Date:                07/08/2019  
                       Create Date:                 04/08/2019  
                       Last Act Date:                Not reported  
                       Mailing Name:                Not reported  
                       Mailing Address:             5960 ZINN DRIVE  
                       Mailing Address 2:            Not reported  
                       Mailing City,State,Zip:      OAKLAND, CA 94611  
                       Owner Name:                 BING BUDIARTO  
                       Owner Address:               5960 ZINN DRIVE  
                       Owner Address 2:             Not reported  
                       Owner City,State,Zip:        OAKLAND, CA 94611  
                       Owner Phone:                Not reported  
                       Owner Fax:                    Not reported  
                       Contact Name:                BING BUDIARTO  
                       Contact Address:             5960 ZINN DRIVE  
                       Contact Address 2:            Not reported  
                       City,State,Zip:               OAKLAND, CA 94611  
                       Contact Phone:               Not reported  
                       Contact Fax:                  Not reported  
                       Facility Status:               Inactive  
                       Facility Type:                 TEMPORARY  
                       Category:                      STATE  
                       Latitude:                      37.827532  
                       Longitude:                     -122.205464

**HAZNET:**  
 Name:                            BING BUDIARTO

Map ID  
Direction  
Distance  
Elevation

MAP FINDINGS

Site

Database(s)

EDR ID Number  
EPA ID Number

**BING BUDIARTO (Continued)**

**S124726823**

Address: 5960 ZINN DRIVE  
Address 2: Not reported  
City,State,Zip: OAKLAND, CA 94611  
Contact: BING BUDIARTO  
Telephone: 4153147435  
Mailing Name: Not reported  
Mailing Address: 5960 ZINN DRIVE  
  
Year: 2019  
Gepaid: CAC003009223  
TSD EPA ID: CAD982042475  
CA Waste Code: 151 - Asbestos containing waste  
Disposal Method: H132 - Landfill Or Surface Impoundment That Will Be Closed As  
Landfill( To Include On-Site Treatment And/Or Stabilization)  
Tons: 0.23000

Detail Two:

Year: 2019  
EM Manifest ID: 483414  
Shipment Date: 4/19/2019  
Receipt Date: 4/23/2019  
Manifest Number: 000216254DAT  
Generator EPA ID: CAC003009223  
Name: BING BUDIARTO  
Address: 5960 ZINN DRIVE  
Address 2: Not reported  
City: OAKLAND  
Zip: 94611  
Telephone: 800-424-9300  
Contact: Not reported  
Contact Telephone: 415-314-7435  
Transporter 1 EPA ID: CAL000371038  
Transporter 1 Emergency Number: Not reported  
Transporter 2 EPA ID: CAR000272773  
Transporter 2 Emergency Number: Not reported  
TSDF EPA ID: CAD982042475  
TSDF Name: RECOLOGY HAY ROAD  
TSDF Address 1: 6426 HAY RD  
TSDF Address 2: Not reported  
TSDF City: VACAVILLE  
TSDF Zip: 95687-0000  
TSDF Telephone: Not reported

State:

Year: 2019  
EM Manifest ID: 483414  
Generator EPA ID: CAC003009223  
Shipment Date: 2019-04-19  
Manifest Number: 000216254DAT  
Line Number: 1  
Method Code: H132  
Quantity Tons: 0.23000  
Quantity Waste: 1.000000  
Quantity Unit: Y  
Number of Containers: 1  
Type of Container: Burlap, cloth, paper, or plastic bags



Map ID  
 Direction  
 Distance  
 Elevation

MAP FINDINGS

Site

Database(s)

EDR ID Number  
 EPA ID Number

**BING BUDIARTO (Continued)**

**S124726823**

Quantity Type: Cubic Yards  
 State Code: 151

**EW935**  
**WNW**  
**1/8-1/4**  
**0.147 mi.**  
**776 ft.**

**BING BUDIARTO**  
**5960 ZINN DRIVE**  
**OAKLAND, CA 94611**  
**Site 4 of 8 in cluster EW**

**RCRA NonGen / NLR**

**1025829669**  
**CAC003009223**

**Actual:**  
**864 ft.**

**Focus Map:**  
**5**

RCRA Listings:	
Date Form Received by Agency:	20190408
Handler Name:	Bing Budiarto
Handler Address:	5960 ZINN DRIVE
Handler City,State,Zip:	OAKLAND, CA 94611
EPA ID:	CAC003009223
Contact Name:	BING BUDIARTO
Contact Address:	5960 ZINN DRIVE
Contact City,State,Zip:	OAKLAND, CA 94611
Contact Telephone:	415-314-7435
Contact Fax:	Not reported
Contact Email:	MELISA@ENV-REM.COM
Contact Title:	Not reported
EPA Region:	09
Land Type:	Not reported
Federal Waste Generator Description:	Not a generator, verified
Non-Notifier:	Not reported
Biennial Report Cycle:	Not reported
Accessibility:	Not reported
Active Site Indicator:	Handler Activities
State District Owner:	Not reported
State District:	Not reported
Mailing Address:	5960 ZINN DRIVE
Mailing City,State,Zip:	OAKLAND, CA 94611
Owner Name:	Bing Budiarto
Owner Type:	Other
Operator Name:	Bing Budiarto
Operator Type:	Other
Short-Term Generator Activity:	No
Importer Activity:	No
Mixed Waste Generator:	No
Transporter Activity:	No
Transfer Facility Activity:	No
Recycler Activity with Storage:	No
Small Quantity On-Site Burner Exemption:	No
Smelting Melting and Refining Furnace Exemption:	No
Underground Injection Control:	No
Off-Site Waste Receipt:	No
Universal Waste Indicator:	Yes
Universal Waste Destination Facility:	Yes
Federal Universal Waste:	No
Active Site State-Reg Handler:	---
Federal Facility Indicator:	Not reported
Hazardous Secondary Material Indicator:	N
Sub-Part K Indicator:	Not reported
2018 GPRA Permit Baseline:	Not on the Baseline
2018 GPRA Renewals Baseline:	Not on the Baseline
202 GPRA Corrective Action Baseline:	No

Map ID  
Direction  
Distance  
Elevation

MAP FINDINGS

Site

Database(s)

EDR ID Number  
EPA ID Number

**BING BUDIARTO (Continued)**

**1025829669**

Subject to Corrective Action Universe:	No
Non-TSDFs Where RCRA CA has Been Imposed Universe:	No
Corrective Action Priority Ranking:	No NCAPS ranking
Environmental Control Indicator:	No
Institutional Control Indicator:	No
Human Exposure Controls Indicator:	N/A
Groundwater Controls Indicator:	N/A
Significant Non-Complier Universe:	No
Unaddressed Significant Non-Complier Universe:	No
Addressed Significant Non-Complier Universe:	No
Significant Non-Complier With a Compliance Schedule Universe:	No
Financial Assurance Required:	Not reported
Handler Date of Last Change:	20190626
Recognized Trader-Importer:	No
Recognized Trader-Exporter:	No
Importer of Spent Lead Acid Batteries:	No
Exporter of Spent Lead Acid Batteries:	No
Recycler Activity Without Storage:	No
Manifest Broker:	No
Sub-Part P Indicator:	No

Handler - Owner Operator:

Owner/Operator Indicator:	Owner
Owner/Operator Name:	BING BUDIARTO
Legal Status:	Other
Date Became Current:	Not reported
Date Ended Current:	Not reported
Owner/Operator Address:	5960 ZINN DRIVE
Owner/Operator City,State,Zip:	OAKLAND, CA 94611
Owner/Operator Telephone:	415-314-7435
Owner/Operator Telephone Ext:	Not reported
Owner/Operator Fax:	Not reported
Owner/Operator Email:	Not reported

Owner/Operator Indicator:	Operator
Owner/Operator Name:	BING BUDIARTO
Legal Status:	Other
Date Became Current:	Not reported
Date Ended Current:	Not reported
Owner/Operator Address:	5960 ZINN DRIVE
Owner/Operator City,State,Zip:	OAKLAND, CA 94611
Owner/Operator Telephone:	415-314-7435
Owner/Operator Telephone Ext:	Not reported
Owner/Operator Fax:	Not reported
Owner/Operator Email:	Not reported

Historic Generators:

Receive Date:	20190408
Handler Name:	BING BUDIARTO
Federal Waste Generator Description:	Not a generator, verified
State District Owner:	Not reported
Large Quantity Handler of Universal Waste:	No
Recognized Trader Importer:	No
Recognized Trader Exporter:	No
Spent Lead Acid Battery Importer:	No

Map ID  
Direction  
Distance  
Elevation

MAP FINDINGS

Site

Database(s)

EDR ID Number  
EPA ID Number

**BING BUDIARTO (Continued)**

**1025829669**

Spent Lead Acid Battery Exporter: No  
Current Record: Yes  
Non Storage Recycler Activity: Not reported  
Electronic Manifest Broker: Not reported

List of NAICS Codes and Descriptions:

NAICS Code: 56299  
NAICS Description: ALL OTHER WASTE MANAGEMENT SERVICES

Facility Has Received Notices of Violations:

Violations: No Violations Found

Evaluation Action Summary:

Evaluations: No Evaluations Found

**EX936**  
**West**  
**1/8-1/4**  
**0.147 mi.**  
**777 ft.**

**COMMERCE CAPITOL INC**  
**274 ST JAMES**  
**PIEDMONT, CA 94611**  
**Site 1 of 7 in cluster EX**

**HWTS** **S123779996**  
**HAZNET** **N/A**

**Actual:**  
**365 ft.**

**Focus Map:**  
**9**

**HWTS:**  
Name: COMMERCE CAPITOL INC  
Address: 274 ST JAMES  
Address 2: Not reported  
City,State,Zip: PIEDMONT, CA 94611  
EPA ID: CAX000207449  
Inactive Date: 06/30/1998  
Create Date: 03/25/1985  
Last Act Date: Not reported  
Mailing Name: Not reported  
Mailing Address: Not reported  
Mailing Address 2: Not reported  
Mailing City,State,Zip: OAKLAND, CA 946050000  
Owner Name: Not reported  
Owner Address: Not reported  
Owner Address 2: Not reported  
Owner City,State,Zip: Not reported  
Owner Phone: Not reported  
Owner Fax: Not reported  
Contact Name: TOM JENKINS  
Contact Address: INACT PER 98VQ FINAL NOTICE  
Contact Address 2: Not reported  
City,State,Zip: Not reported  
Contact Phone: Not reported  
Contact Fax: Not reported  
Facility Status: Inactive  
Facility Type: PERMANENT  
Category: STATE  
Latitude: 37.814489  
Longitude: -122.217199

**HAZNET:**

Name: COMMERCE CAPITOL INC  
Address: 274 ST JAMES

Map ID  
Direction  
Distance  
Elevation

MAP FINDINGS

Site

Database(s)

EDR ID Number  
EPA ID Number

COMMERCE CAPITOL INC (Continued)

S123779996

Address 2: Not reported  
City,State,Zip: PIEDMONT, CA 946110000  
Contact: TOM JENKINS  
Telephone: 4152611001  
Mailing Name: Not reported  
Mailing Address: --  
  
Year: 1985  
Gepaid: CAX000207449  
TSD EPA ID: Not reported  
CA Waste Code: 151 - Asbestos containing waste  
Disposal Method: -  
Tons: 0

DR937  
NW  
1/8-1/4  
0.148 mi.  
780 ft.

ALAN SACHS  
6606 SARONI DRIVE  
OAKLAND, CA 94611  
  
Site 4 of 4 in cluster DR

HWTS S124673683  
HAZNET N/A

Actual:  
1106 ft.

Focus Map:  
5

HWTS:  
Name: ALAN SACHS  
Address: 6606 SARONI DRIVE  
Address 2: Not reported  
City,State,Zip: OAKLAND, CA 94611  
EPA ID: CAC002954263  
Inactive Date: 06/23/2018  
Create Date: 03/23/2018  
Last Act Date: Not reported  
Mailing Name: Not reported  
Mailing Address: 6606 SARONI DRIVE  
Mailing Address 2: Not reported  
Mailing City,State,Zip: OAKLAND, CA 94611  
Owner Name: ALAN SACHS  
Owner Address: 6606 SARONI DRIVE  
Owner Address 2: Not reported  
Owner City,State,Zip: OAKLAND, CA 94611  
Owner Phone: Not reported  
Owner Fax: Not reported  
Contact Name: ALAN SACHS  
Contact Address: 6606 SARONI DRIVE  
Contact Address 2: Not reported  
City,State,Zip: OAKLAND, CA 94611  
Contact Phone: Not reported  
Contact Fax: Not reported  
Facility Status: Inactive  
Facility Type: TEMPORARY  
Category: STATE  
Latitude: 37.832134  
Longitude: -122.202694

HAZNET:  
Name: ALAN SACHS  
Address: 6606 SARONI DRIVE  
Address 2: Not reported  
City,State,Zip: OAKLAND, CA 94611

Map ID  
Direction  
Distance  
Elevation

MAP FINDINGS

Site

Database(s)

EDR ID Number  
EPA ID Number

**ALAN SACHS (Continued)**

**S124673683**

Contact: ALAN SACHS  
Telephone: 5103396010  
Mailing Name: Not reported  
Mailing Address: 6606 SARONI DRIVE  
  
Year: 2018  
Gepaid: CAC002954263  
TSD EPA ID: CAD981382732  
CA Waste Code: 151 - Asbestos containing waste  
Disposal Method: H132 - Landfill Or Surface Impoundment That Will Be Closed As  
Landfill( To Include On-Site Treatment And/Or Stabilization)  
Tons: 0.23000

Detail Two:

Year: 2018  
EM Manifest ID: 013928200JJK20180404\_D\_1  
Shipment Date: 4/12/2018  
Receipt Date: 4/18/2018  
Manifest Number: 013928200JJK  
Generator EPA ID: CAC002954263  
Name: SACHS ALAN 45-010478  
Address: Not reported  
Address 2: Not reported  
City: Not reported  
Zip: Not reported  
Telephone: Not reported  
Contact: Not reported  
Contact Telephone: Not reported  
Transporter 1 EPA ID: CAR000050815  
Transporter 1 Emergency Number: Not reported  
Transporter 2 EPA ID: CAR000272773  
Transporter 2 Emergency Number: Not reported  
TSD EPA ID: CAD981382732  
TSD Name: ALTAMONT LANDFILL  
TSD Address 1: Not reported  
TSD Address 2: Not reported  
TSD City: Not reported  
TSD Zip: Not reported  
TSD Telephone: Not reported

State:

Year: 2018  
EM Manifest ID: 013928200JJK20180404\_D\_1  
Generator EPA ID: CAC002954263  
Shipment Date: 2018-04-12  
Manifest Number: 013928200JJK  
Line Number: 1  
Method Code: H132  
Quantity Tons: 0.23000  
Quantity Waste: 1.000000  
Quantity Unit: Y  
Number of Containers: 7  
Type of Container: NULL  
Quantity Type: NULL  
State Code: 151

MAP FINDINGS

Map ID  
Direction  
Distance  
Elevation

Site

Database(s)

EDR ID Number  
EPA ID Number

**ET938**      **UNION OIL SS# 5269**  
**WNW**        **2240 MOUNTAIN BLVD**  
**1/8-1/4**      **OAKLAND, CA 94611**  
**0.148 mi.**  
**780 ft.**      **Site 12 of 39 in cluster ET**

**HIST UST**    **U001599393**  
                  **N/A**

**Actual:**        HIST UST:  
**550 ft.**        Name:                UNION OIL SS# 5269  
**Focus Map:**    Address:              2240 MOUNTAIN BLVD  
**9**                City,State,Zip:      OAKLAND, CA 94611  
                      File Number:        Not reported  
                      URL:                 Not reported  
                      Region:              STATE  
                      Facility ID:         00000060771  
                      Facility Type:       Gas Station  
                      Other Type:        Not reported  
                      Contact Name:      HAROLD C. REED INC.  
                      Telephone:         4155312188  
                      Owner Name:        UNION OIL CO.  
                      Owner Address:     1 CALIFORNIA ST., SUITE 2700  
                      Owner City,St,Zip: SAN FRANCISCO, CA 94111  
                      Total Tanks:        0001  
  
                      Tank Num:           001  
                      Container Num:     5269-10-1  
                      Year Installed:     Not reported  
                      Tank Capacity:     00000000  
                      Tank Used for:     WASTE  
                      Type of Fuel:       Not reported  
                      Container Construction Thickness: 6  
                      Leak Detection:     Visual

**ET939**      **UNION OIL SS 5269**  
**WNW**        **2240 MOUNTAIN BLVD**  
**1/8-1/4**      **OAKLAND, CA 96611**  
**0.148 mi.**  
**780 ft.**      **Site 13 of 39 in cluster ET**

**HIST UST**    **U001599392**  
                  **N/A**

**Actual:**        HIST UST:  
**550 ft.**        Name:                UNION OIL SS 5269  
**Focus Map:**    Address:              2240 MOUNTAIN BLVD  
**9**                City,State,Zip:      OAKLAND, CA 96611  
                      File Number:        00036446  
                      URL:                 <https://documents.geotracker.waterboards.ca.gov/ustpdfs/pdf/00036446.pdf>  
                      Region:              STATE  
                      Facility ID:         00000030701  
                      Facility Type:       Gas Station  
                      Other Type:        Not reported  
                      Contact Name:      HAROLD C. REED, INC.  
                      Telephone:         4155312188  
                      Owner Name:        UNION OIL CO.  
                      Owner Address:     1 CALIFORNIA ST. SUTIE 2700  
                      Owner City,St,Zip: SAN FRANCISCO, CA 94111  
                      Total Tanks:        0006  
  
                      Tank Num:           001  
                      Container Num:     5269-1-1  
                      Year Installed:     1965  
                      Tank Capacity:     00010000  
                      Tank Used for:     PRODUCT

Map ID  
Direction  
Distance  
Elevation

MAP FINDINGS

Site

Database(s)

EDR ID Number  
EPA ID Number

**UNION OIL SS 5269 (Continued)**

**U001599392**

Type of Fuel: UNLEADED  
Container Construction Thickness: Not reported  
Leak Detection: Stock Inventor

Tank Num: 002  
Container Num: 5269-2-1  
Year Installed: 1965  
Tank Capacity: 00010000  
Tank Used for: PRODUCT  
Type of Fuel: PREMIUM  
Container Construction Thickness: Not reported  
Leak Detection: Stock Inventor

Tank Num: 003  
Container Num: 5269-4-1  
Year Installed: Not reported  
Tank Capacity: 00000280  
Tank Used for: WASTE  
Type of Fuel: WASTE OIL  
Container Construction Thickness: Not reported  
Leak Detection: Stock Inventor

Tank Num: 004  
Container Num: 5269-1-1  
Year Installed: 1965  
Tank Capacity: 00010000  
Tank Used for: PRODUCT  
Type of Fuel: UNLEADED  
Container Construction Thickness: Not reported  
Leak Detection: Stock Inventor

Tank Num: 005  
Container Num: 5269-2-1  
Year Installed: 1965  
Tank Capacity: 00010000  
Tank Used for: PRODUCT  
Type of Fuel: PREMIUM  
Container Construction Thickness: Not reported  
Leak Detection: Stock Inventor

Tank Num: 006  
Container Num: 5269-4-1  
Year Installed: Not reported  
Tank Capacity: 00000280  
Tank Used for: WASTE  
Type of Fuel: WASTE OIL  
Container Construction Thickness: Not reported  
Leak Detection: Stock Inventor

[Click here for Geo Tracker PDF:](#)

Map ID  
Direction  
Distance  
Elevation

MAP FINDINGS

Site

Database(s)

EDR ID Number  
EPA ID Number

ET940 GO! GAS & FOOD # 2  
WNW 2240 MOUNTAIN BLVD  
1/8-1/4 OAKLAND, CA 94611  
0.148 mi.  
780 ft. Site 14 of 39 in cluster ET

UST U004343876  
N/A

Actual:  
550 ft.

Focus Map:  
9

UST:  
Name: GO! GAS & FOOD # 2  
Address: 2240 MOUNTAIN BLVD  
City,State,Zip: OAKLAND, CA 94611  
Facility ID: 10423243  
Permitting Agency: Alameda County Environmental Health  
CERSID: 10423243  
Latitude: 37.8230200  
Longitude: -122.207500  
Owner type: Non-Government  
Facility type: Motor Vehicle Fueling  
Num of inuse ust: Not reported  
Num of closed ust: 0  
Num of oos ust: 0  
Epa region: 9  
Tribal lands: No  
Tank owner name: MASH PETROLEUM  
Tank owner mailing address: 428 12TH ST 10TH FLOOR  
Tank owner mailing city: Oakland  
Tank owner mailing zip: 94612  
Tank owner mailing state: CA  
Tank operator name: MASH PETROLEUM  
Tank operator mailing address: 428 12TH ST 10TH FLOOR  
Tank operator mailing city: Oakland  
Tank operator mailing zip: 94612  
Tank operator mailing state: CA  
Tankidnumber: 2  
Tank status: Confirmed/Updated Information  
Tank configuration: One in a Compartmented Unit  
Tank closure date: Not reported  
Tank installation date: 9/1/1989 12:00:00 AM  
Tank num of compartments: 1  
Tank contents: Premium Unleaded  
Tank capacity gallons: 12000  
Tank type: Double Wall  
Tank pc construction: Steel  
Tank pwpiping construction: Fiberglass  
Tank piping type: Pressure  
Tank piping construction: Double Walled  
Tank sacrificial anode: No  
Tank cp impressed current: No  
Tank cp shutoff: Yes  
Tank alarms: No  
Tank ball float: No  
Tank spill bucket: Yes  
  
Name: GO! GAS & FOOD # 2  
Address: 2240 MOUNTAIN BLVD  
City,State,Zip: OAKLAND, CA 94611  
Facility ID: 10423243  
Permitting Agency: Alameda County Environmental Health  
CERSID: 10423243  
Latitude: 37.8230200



Map ID  
Direction  
Distance  
Elevation

MAP FINDINGS

Site

Database(s)

EDR ID Number  
EPA ID Number

**GO! GAS & FOOD # 2 (Continued)**

**U004343876**

Longitude: -122.207500  
Owner type: Non-Government  
Facility type: Motor Vehicle Fueling  
Num of inuse ust: Not reported  
Num of closed ust: 0  
Num of oos ust: 0  
Epa region: 9  
Tribal lands: No  
Tank owner name: MASH PETROLEUM  
Tank owner mailing address: 428 12TH ST 10TH FLOOR  
Tank owner mailing city: Oakland  
Tank owner mailing zip: 94612  
Tank owner mailing state: CA  
Tank operator name: MASH PETROLEUM  
Tank operator mailing address: 428 12TH ST 10TH FLOOR  
Tank operator mailing city: Oakland  
Tank operator mailing zip: 94612  
Tank operator mailing state: CA  
Tankidnumber: 1  
Tank status: Confirmed/Updated Information  
Tank configuration: One in a Compartmented Unit  
Tank closure date: Not reported  
Tank installation date: 9/1/1989 12:00:00 AM  
Tank num of compartments: 1  
Tank contents: Regular Unleaded  
Tank capacity gallons: 12000  
Tank type: Double Wall  
Tank pc construction: Steel  
Tank pwpiping construction: Fiberglass  
Tank piping type: Pressure  
Tank piping construction: Double Walled  
Tank sacrificial anode: No  
Tank cp impressed current: No  
Tank cp shutoff: Yes  
Tank alarms: No  
Tank ball float: No  
Tank spill bucket: Yes

Name: GO! GAS & FOOD # 2  
Address: 2240 MOUNTAIN BLVD  
City,State,Zip: OAKLAND, CA 94611  
Facility ID: 10423243  
Permitting Agency: Alameda County Environmental Health  
CERSID: 10423243  
Latitude: 37.8230200  
Longitude: -122.207500  
Owner type: Non-Government  
Facility type: Motor Vehicle Fueling  
Num of inuse ust: Not reported  
Num of closed ust: 0  
Num of oos ust: 0  
Epa region: 9  
Tribal lands: No  
Tank owner name: MASH PETROLEUM  
Tank owner mailing address: 428 12TH ST 10TH FLOOR  
Tank owner mailing city: Oakland  
Tank owner mailing zip: 94612

Map ID  
Direction  
Distance  
Elevation

MAP FINDINGS

Site

Database(s)

EDR ID Number  
EPA ID Number

**GO! GAS & FOOD # 2 (Continued)**

**U004343876**

Tank owner mailing state: CA  
Tank operator name: MASH PETROLEUM  
Tank operator mailing address: 428 12TH ST 10TH FLOOR  
Tank operator mailing city: Oakland  
Tank operator mailing zip: 94612  
Tank operator mailing state: CA  
Tankidnumber: 3  
Tank status: Confirmed/Updated Information  
Tank configuration: Stand Alone Tank  
Tank closure date: Not reported  
Tank installation date: 9/1/1989 12:00:00 AM  
Tank num of compartments: 1  
Tank contents: Used Oil  
Tank capacity gallons: 520  
Tank type: Double Wall  
Tank pc construction: Steel  
Tank pwpiping construction: Not reported  
Tank piping type: Gravity  
Tank piping construction: Single Walled  
Tank sacrificial anode: No  
Tank cp impressed current: No  
Tank cp shutoff: No  
Tank alarms: No  
Tank ball float: No  
Tank spill bucket: Yes

**ET941 MASH GAS & FOOD # 4**  
**WNW 2240 MOUNTAIN BLVD**  
**1/8-1/4 OAKLAND, CA 94611**  
**0.148 mi.**  
**780 ft. Site 15 of 39 in cluster ET**

**UST U004357888**  
**N/A**

**Actual:** UST:  
**550 ft.** Name: MASH GAS & FOOD # 4  
**Focus Map:** Address: 2240 MOUNTAIN BLVD  
**9** City,State,Zip: OAKLAND, CA 94611  
Facility ID: Not reported  
Permitting Agency: Alameda County Environmental Health  
CERSID: Not reported  
Latitude: 37.82302  
Longitude: -122.2075  
Owner type: Not reported  
Facility type: Not reported  
Num of inuse ust: Not reported  
Num of closed ust: Not reported  
Num of oos ust: Not reported  
Epa region: Not reported  
Tribal lands: Not reported  
Tank owner name: Not reported  
Tank owner mailing address: Not reported  
Tank owner mailing city: Not reported  
Tank owner mailing zip: Not reported  
Tank owner mailing state: Not reported  
Tank operator name: Not reported  
Tank operator mailing address: Not reported  
Tank operator mailing city: Not reported  
Tank operator mailing zip: Not reported  
Tank operator mailing state: Not reported

Map ID  
Direction  
Distance  
Elevation

MAP FINDINGS

Site

Database(s)

EDR ID Number  
EPA ID Number

**MASH GAS & FOOD # 4 (Continued)**

**U004357888**

Tankidnumber: Not reported  
Tank status: Not reported  
Tank configuration: Not reported  
Tank closure date: Not reported  
Tank installation date: Not reported  
Tank num of compartments: Not reported  
Tank contents: Not reported  
Tank capacity gallons: Not reported  
Tank type: Not reported  
Tank pc construction: Not reported  
Tank pwpiping construction: Not reported  
Tank piping type: Not reported  
Tank piping construction: Not reported  
Tank sacrificial anode: Not reported  
Tank cp impressed current: Not reported  
Tank cp shutoff: Not reported  
Tank alarms: Not reported  
Tank ball float: Not reported  
Tank spill bucket: Not reported

**ET942  
WNW  
1/8-1/4  
0.148 mi.  
780 ft.**

**GO! GAS & FOOD # 2  
2240 MOUNTAIN BLVD  
OAKLAND, CA 94611  
Site 16 of 39 in cluster ET**

**CERS HAZ WASTE S121743584  
CERS TANKS N/A  
CERS**

**Actual:  
550 ft.**

**CERS HAZ WASTE:**  
Name: GO! GAS & FOOD # 2  
Address: 2240 MOUNTAIN BLVD  
City,State,Zip: OAKLAND, CA 94611  
Site ID: 136096  
CERS ID: 10423243  
CERS Description: Hazardous Waste Generator

**Focus Map:  
9**

**CERS TANKS:**  
Name: GO! GAS & FOOD # 2  
Address: 2240 MOUNTAIN BLVD  
City,State,Zip: OAKLAND, CA 94611  
Site ID: 136096  
CERS ID: 10423243  
CERS Description: Underground Storage Tank

**CERS:**  
Name: GO! GAS & FOOD # 2  
Address: 2240 MOUNTAIN BLVD  
City,State,Zip: OAKLAND, CA 94611  
Site ID: 136096  
CERS ID: 10423243  
CERS Description: Chemical Storage Facilities

**Violations:**  
Site ID: 136096  
Site Name: GO! GAS & FOOD # 2  
Violation Date: 02-17-2022  
Citation: 40 CFR 1 265.174 - U.S. Code of Federal Regulations, Title 40, Chapter 1, Section(s) 265.174  
Violation Description: Failure to inspect hazardous waste storage areas at least weekly and

Map ID  
Direction  
Distance  
Elevation

MAP FINDINGS

Site

Database(s)

EDR ID Number  
EPA ID Number

**GO! GAS & FOOD # 2 (Continued)**

**S121743584**

Violation Notes: look for leaking and deteriorating containers.  
No record of weekly hazardous waste storage are inspection were documented or available. Complete weekly hazardous waste storage area inspections and provide documentation to ACDEH to demonstrate that weekly inspections are being documented and completed,

Violation Division: Alameda County Environmental Health  
Violation Program: HW  
Violation Source: CERS,

Site ID: 136096  
Site Name: GO! GAS & FOOD # 2  
Violation Date: 02-07-2023  
Citation: HSC 6.7 25284.2 - California Health and Safety Code, Chapter 6.7, Section(s) 25284.2

Violation Description: "Failure to meet one or more of the following requirements: Install or maintain a liquid-tight spill container. Have a minimum capacity of five gallons. Have a functional drain valve or other method for the removal of liquid from the spill container. Be resistant to galvanic corrosion. Perform a tightness test at installation, every 12 months thereafter, or within 30 days after a repair to the spill container. Tested using applicable manufacturer guidelines, industry codes, engineering standards, or a method approved by a professional engineer. Tested by a certified UST service technician. Maintain records of spill containment testing for 36 months. "

Violation Notes: Returned to compliance on 02/07/2023. Spill buckets for the 87 and 91 product contained liquid. Liquid was removed from the spill buckets and violation was corrected during the inspection.

Violation Division: Alameda County Environmental Health  
Violation Program: UST  
Violation Source: CERS,

Site ID: 136096  
Site Name: GO! GAS & FOOD # 2  
Violation Date: 02-17-2022  
Citation: 23 CCR 16 2641(j) - California Code of Regulations, Title 23, Chapter 16, Section(s) 2641(j)

Violation Description: Failure of the leak detection equipment to be installed, calibrated, operated, and/or maintained properly.

Violation Notes: Returned to compliance on 02/17/2022. PLLDs for the 87 product line was unable to pass the 3gph leak test and required adjustment or replacement to complete testing PLLD for the 87 product line was adjusted and passed the 3 gph leak test and violation was corrected during the inspection.

Violation Division: Alameda County Environmental Health  
Violation Program: UST  
Violation Source: CERS,

Site ID: 136096  
Site Name: GO! GAS & FOOD # 2  
Violation Date: 02-25-2016  
Citation: 23 CCR 16 2715(c)(2) - California Code of Regulations, Title 23, Chapter 16, Section(s) 2715(c)(2)

Violation Description: Failure to comply with one or more of the following: maintain the spill bucket in good condition, containment free of debris/liquid, and/or to remove the contents of the spill bucket when a release/leak/spill was observed.

Violation Notes: Returned to compliance on 02/25/2016. Observations: liquid in the

Map ID  
Direction  
Distance  
Elevation

MAP FINDINGS

Site

Database(s)

EDR ID Number  
EPA ID Number

**GO! GAS & FOOD # 2 (Continued)**

**S121743584**

spill buckets was removed during the inspection and violation was corrected

Violation Division: Alameda County Environmental Health  
Violation Program: UST  
Violation Source: CERS,

Site ID: 136096  
Site Name: GO! GAS & FOOD # 2  
Violation Date: 02-22-2018  
Citation: 23 CCR 16 2641(j) - California Code of Regulations, Title 23, Chapter 16, Section(s) 2641(j)  
Violation Description: Failure of the leak detection equipment to be installed, calibrated, operated, and/or maintained properly.  
Violation Notes: Returned to compliance on 02/22/2018. OBSERVATION: All four UDCs had at least one float and chain fail to trip and stop the flow of product at the dispenser when tested. CORRECTIVE ACTION: The technician cleaned the UDCs and retested, and all four UDCs passed. CORRECTED ON SITE

Violation Division: Alameda County Environmental Health  
Violation Program: UST  
Violation Source: CERS,

Site ID: 136096  
Site Name: GO! GAS & FOOD # 2  
Violation Date: 02-07-2023  
Citation: 23 CCR 16 2636(f)(2) - California Code of Regulations, Title 23, Chapter 16, Section(s) 2636(f)(2)  
Violation Description: Failure of the functional line leak detector (LLD) monitoring pressurized piping to meet one or more of the following requirements: Monitored at least hourly with the capability of detecting a release of 3.0 gallons per hour leak at 10 pounds per square inch and restrict or shut off the flow of product through the piping when a leak is detected.  
Violation Notes: Returned to compliance on 02/07/2023. Line leak detector on 91 product turbine failed testing. Line leak detector was adjusted and retested and passed the 3.0 gph leak test and violation was corrected during the inspection

Violation Division: Alameda County Environmental Health  
Violation Program: UST  
Violation Source: CERS,

Site ID: 136096  
Site Name: GO! GAS & FOOD # 2  
Violation Date: 02-22-2018  
Citation: 23 CCR 16 2636(f)(2) - California Code of Regulations, Title 23, Chapter 16, Section(s) 2636(f)(2)  
Violation Description: Failure of the functional line leak detector (LLD) monitoring pressurized piping to meet one or more of the following requirements: Monitored at least hourly with the capability of detecting a release of 3.0 gallons per hour leak at 10 p.s.i.g. and restrict or shut off the flow of product through the piping when a leak is detected.  
Violation Notes: Returned to compliance on 02/22/2018. OBSERVATION: The 87 MLLD failed testing. CORRECTIVE ACTION: The technician adjusted the the MLLD and retested it with passing results. CORRECTED ON SITE.

Violation Division: Alameda County Environmental Health  
Violation Program: UST  
Violation Source: CERS,

Map ID  
Direction  
Distance  
Elevation

MAP FINDINGS

Site

Database(s)

EDR ID Number  
EPA ID Number

**GO! GAS & FOOD # 2 (Continued)**

**S121743584**

Site ID: 136096  
Site Name: GO! GAS & FOOD # 2  
Violation Date: 02-17-2022  
Citation: 22 CCR 12 66262.34(f) - California Code of Regulations, Title 22, Chapter 12, Section(s) 66262.34(f)  
Violation Description: Failure to properly label hazardous waste accumulation containers and portable tanks with the following requirements: "Hazardous Waste", name and address of the generator, physical and chemical characteristics of the Hazardous Waste, and starting accumulation date.  
Violation Notes: Returned to compliance on 02/17/2022. Drums of used oil filters not properly labeled Labels were provided, completed and attached to used oil drums and violation was corrected during the inspection  
Violation Division: Alameda County Environmental Health  
Violation Program: HW  
Violation Source: CERS,

Site ID: 136096  
Site Name: GO! GAS & FOOD # 2  
Violation Date: 02-10-2021  
Citation: 23 CCR 16 2636(f)(2) - California Code of Regulations, Title 23, Chapter 16, Section(s) 2636(f)(2)  
Violation Description: Failure of the functional line leak detector (LLD) monitoring pressurized piping to meet one or more of the following requirements: Monitored at least hourly with the capability of detecting a release of 3.0 gallons per hour leak at 10 pounds per square inch and restrict or shut off the flow of product through the piping when a leak is detected.  
Violation Notes: Returned to compliance on 02/10/2021. Line leak detector on 87 product line failed. Leak detector was adjusted, retested passing and violations was corrected during the inspection.  
Violation Division: Alameda County Environmental Health  
Violation Program: UST  
Violation Source: CERS,

Site ID: 136096  
Site Name: GO! GAS & FOOD # 2  
Violation Date: 02-23-2017  
Citation: 23 CCR 16 2636(f)(2) - California Code of Regulations, Title 23, Chapter 16, Section(s) 2636(f)(2)  
Violation Description: Failure of the line leak detector (LLD) monitoring pressurized piping to meet one or more of the following requirements: Monitor at least hourly. Be capable of detecting a release of 3.0 gallons per hour at 10 p.s.i.g. Restrict or shut off the flow of product through the piping when a leak is detected.  
Violation Notes: Returned to compliance on 02/23/2017. OBSERVATION: THE 87 MECHANICAL LINE LEAK DETECTOR FAILED WHEN TESTED. CORRECTIVE ACTION: THE SERVICE TECHNICIAN ADJUSTED THE MECHANICAL LINE LEAK DETECTOR, AND RETESTED IT WITH PASSING RESULTS. CORRECTED ON SITE.  
Violation Division: Alameda County Environmental Health  
Violation Program: UST  
Violation Source: CERS,

Site ID: 136096  
Site Name: GO! GAS & FOOD # 2  
Violation Date: 02-20-2019  
Citation: HSC 6.7 25284.2 - California Health and Safety Code, Chapter 6.7,

Map ID  
Direction  
Distance  
Elevation

MAP FINDINGS

Site

Database(s)

EDR ID Number  
EPA ID Number

**GO! GAS & FOOD # 2 (Continued)**

**S121743584**

Section(s) 25284.2

Violation Description: "Failure to meet one or more of the following requirements: Install or maintain a liquid-tight spill container. Have a minimum capacity of five gallons. Have a functional drain valve or other method for the removal of liquid from the spill container. Be resistant to galvanic corrosion. Perform a tightness test at installation, every 12 months thereafter, or within 30 days after a repair to the spill container. Tested using applicable manufacturer guidelines, industry codes, engineering standards, or a method approved by a professional engineer. Tested by a certified UST service technician. Maintain records of spill containment testing for 36 months. "

Violation Notes: Returned to compliance on 02/20/2019. The spill bucket contained liquid which would reduce the minimum capacity to less than 5 gallons. Liquid was removed from the spill bucket during the inspection and the violation was corrected on site.

Violation Division: Alameda County Environmental Health  
Violation Program: UST  
Violation Source: CERS,

Site ID: 136096  
Site Name: GO! GAS & FOOD # 2  
Violation Date: 02-10-2021  
Citation: 23 CCR 16 2641(j) - California Code of Regulations, Title 23, Chapter 16, Section(s) 2641(j)

Violation Description: Failure of the leak detection equipment to be installed, calibrated, operated, and/or maintained properly.

Violation Notes: Returned to compliance on 02/10/2021. Line leak detector on the 87 product line failed. Leak detector was adjusted, retested and passed and the violation was corrected during the inspection.

Violation Division: Alameda County Environmental Health  
Violation Program: UST  
Violation Source: CERS,

Site ID: 136096  
Site Name: GO! GAS & FOOD # 2  
Violation Date: 02-22-2018  
Citation: 23 CCR 16 2665 - California Code of Regulations, Title 23, Chapter 16, Section(s) 2665

Violation Description: Failure to comply with one or more of the following: Failure to install or maintain a liquid-tight spill bucket. Have a minimum capacity of five gallons. Have a functional drain valve or other method for the removal of liquid from the spill bucket/spill container. Be resistant to galvanic corrosion.

Violation Notes: Returned to compliance on 02/22/2018. OBSERVATION: The regular unleaded spill bucket failed testing. Water was observed leaking around the fill adapter joint. CORRECTIVE ACTION: The technician replaced the fill adapter and retested and the spill bucket passed the test. CORRECTED ON SITE.

Violation Division: Alameda County Environmental Health  
Violation Program: UST  
Violation Source: CERS,

Site ID: 136096  
Site Name: GO! GAS & FOOD # 2  
Violation Date: 02-23-2017  
Citation: 23 CCR 16 2712(i) - California Code of Regulations, Title 23, Chapter 16, Section(s) 2712(i)

Map ID  
Direction  
Distance  
Elevation

MAP FINDINGS

Site

Database(s)

EDR ID Number  
EPA ID Number

**GO! GAS & FOOD # 2 (Continued)**

**S121743584**

Violation Description: Failure to have a UST Monitoring Plan available on site.  
Violation Notes: Returned to compliance on 02/23/2017. OBSERVATION: Approved copies of the monitoring and response plans were not complete. CORRECTIVE ACTION: Monitoring plan was updated while inspector on site. Corrected on site.

Violation Division: Alameda County Environmental Health  
Violation Program: UST  
Violation Source: CERS,

Site ID: 136096  
Site Name: GO! GAS & FOOD # 2  
Violation Date: 02-25-2016  
Citation: 23 CCR 16 2712(i) - California Code of Regulations, Title 23, Chapter 16, Section(s) 2712(i)

Violation Description: Failure to submit, obtain approval, or maintain a complete/accurate response plan.

Violation Notes: Returned to compliance on 06/13/2016. Observations: No UST monitoring response plan submitted into CERS. Corrective Action: Upload a current UST monitoring and response plan

Violation Division: Alameda County Environmental Health  
Violation Program: UST  
Violation Source: CERS,

Site ID: 136096  
Site Name: GO! GAS & FOOD # 2  
Violation Date: 02-17-2022  
Citation: 40 CFR 1 265.173 - U.S. Code of Federal Regulations, Title 40, Chapter 1, Section(s) 265.173

Violation Description: Failure to meet the following container management requirements: (a) A container holding hazardous waste must always be closed during storage, except when it is necessary to add or remove waste. (b) A container holding hazardous waste must not be opened, handled, or stored in a manner which may rupture the container or cause it to leak.

Violation Notes: Returned to compliance on 02/17/2022. Drums of used oil filters not properly closed Drums were closed and secured during the inspection and violation was corrected

Violation Division: Alameda County Environmental Health  
Violation Program: HW  
Violation Source: CERS,

Site ID: 136096  
Site Name: GO! GAS & FOOD # 2  
Violation Date: 09-06-2016  
Citation: HSC 6.7 25290.1(c)(3), 25290.2(c)(3) - California Health and Safety Code, Chapter 6.7, Section(s) 25290.1(c)(3), 25290.2(c)(3)

Violation Description: Failure to keep water out of the secondary containment of UST systems installed on or after July 1, 2003 and before July 1, 2004, or on or after July 1, 2004.

Violation Notes: Returned to compliance on 09/18/2016. OBSERVATION: The waste oil fill riser is located in a "sump". This "sump" contained at least 55 gallons of oily-water. CORRECTIVE ACTION: The "sump" must be kept clean and dry. Seal the sump cover to prevent water intrusion and waste oil spillage to enter the sump.

Violation Division: Alameda County Environmental Health  
Violation Program: UST  
Violation Source: CERS,



Map ID  
Direction  
Distance  
Elevation

MAP FINDINGS

Site

Database(s)

EDR ID Number  
EPA ID Number

**GO! GAS & FOOD # 2 (Continued)**

**S121743584**

Site ID: 136096  
Site Name: GO! GAS & FOOD # 2  
Violation Date: 02-17-2022  
Citation: 23 CCR 16 2636(f)(2) - California Code of Regulations, Title 23, Chapter 16, Section(s) 2636(f)(2)  
Violation Description: Failure of the functional line leak detector (LLD) monitoring pressurized piping to meet one or more of the following requirements: Monitored at least hourly with the capability of detecting a release of 3.0 gallons per hour leak at 10 pounds per square inch and restrict or shut off the flow of product through the piping when a leak is detected.  
Violation Notes: Returned to compliance on 02/17/2022. PLLD for the 87 product line was adjusted and passed the 3 gph leak test and violation was corrected during the inspection. PLLDs for the 87 product line was unable to pass the 3gph leak test and required adjustment or replacement to complete testing PLLDs for the 87 product line was unable to pass the 3gph leak test and required adjustment or replacement to complete testing  
Violation Division: Alameda County Environmental Health  
Violation Program: UST  
Violation Source: CERS,

Site ID: 136096  
Site Name: GO! GAS & FOOD # 2  
Violation Date: 02-10-2021  
Citation: 23 CCR 16 2641(h) - California Code of Regulations, Title 23, Chapter 16, Section(s) 2641(h)  
Violation Description: Failure to submit or maintain a current facility plot plan.  
Violation Notes: Facility plot plan submitted to CERS is incorrect. Please submit the plan plan map submitted by the previous owner and notify ACDEH when the map has been submitte.  
Violation Division: Alameda County Environmental Health  
Violation Program: UST  
Violation Source: CERS,

Site ID: 136096  
Site Name: GO! GAS & FOOD # 2  
Violation Date: 02-10-2021  
Citation: HSC 6.7 25284.2 - California Health and Safety Code, Chapter 6.7, Section(s) 25284.2  
Violation Description: "Failure to meet one or more of the following requirements: Install or maintain a liquid-tight spill container. Have a minimum capacity of five gallons. Have a functional drain valve or other method for the removal of liquid from the spill container. Be resistant to galvanic corrosion. Perform a tightness test at installation, every 12 months thereafter, or within 30 days after a repair to the spill container. Tested using applicable manufacturer guidelines, industry codes, engineering standards, or a method approved by a professional engineer. Tested by a certified UST service technician. Maintain records of spill containment testing for 36 months. "  
Violation Notes: Returned to compliance on 02/10/2021. Residual liquid was observed in the used oil spill bucket. The liquid was removed and the violation was corrected during the inspection.  
Violation Division: Alameda County Environmental Health  
Violation Program: UST  
Violation Source: CERS,

Map ID  
Direction  
Distance  
Elevation

MAP FINDINGS

Site

Database(s)

EDR ID Number  
EPA ID Number

**GO! GAS & FOOD # 2 (Continued)**

**S121743584**

Site ID: 136096  
Site Name: GO! GAS & FOOD # 2  
Violation Date: 02-23-2017  
Citation: 23 CCR 6.7 25284, 25286 - California Code of Regulations, Title 23, Chapter 6.7, Section(s) 25284, 25286  
Violation Description: Failure to submit a complete and accurate application for a permit to operate a UST, or for renewal of the permit.  
Violation Notes: Returned to compliance on 02/23/2017. OBSERVATION: UST facility operating permit information and UST tank information are not current in CERS. Any change of information must be updated in CERS within 30 days of the change. CORRECTIVE ACTION: Submit and maintain an accurate UST Operating Permit Application for Facility information and/or Tank information. This was corrected on site.  
Violation Division: Alameda County Environmental Health  
Violation Program: UST  
Violation Source: CERS,

Site ID: 136096  
Site Name: GO! GAS & FOOD # 2  
Violation Date: 02-23-2017  
Citation: HSC 6.7 25290.1(c)(3), 25290.2(c)(3) - California Health and Safety Code, Chapter 6.7, Section(s) 25290.1(c)(3), 25290.2(c)(3)  
Violation Description: Failure to keep water out of the secondary containment of UST systems installed on or after July 1, 2003 and before July 1, 2004, or on or after July 1, 2004.  
Violation Notes: Returned to compliance on 02/23/2017. OBSERVATION: Owner/Operator did not maintain under-dispenser containment, sumps, and/or other secondary containment in good condition and/or free of debris/liquid. The 91 STP sump had debris inside of it. CORRECTIVE ACTION: Maintain under-dispenser containment, sumps, and/or other secondary containment in good condition and/or free of debris/liquid. The service technician removed the debris inside the sump. Corrected on site.  
Violation Division: Alameda County Environmental Health  
Violation Program: UST  
Violation Source: CERS,

Site ID: 136096  
Site Name: GO! GAS & FOOD # 2  
Violation Date: 06-05-2018  
Citation: HSC 6.95 25508(a)(1) - California Health and Safety Code, Chapter 6.95, Section(s) 25508(a)(1)  
Violation Description: Failure to annually review and electronically certify that the business plan is complete and accurate on or before the annual due date.  
Violation Notes: Returned to compliance on 06/07/2018.  
Violation Division: Alameda County Environmental Health  
Violation Program: HMRRP  
Violation Source: CERS,

Evaluation:  
Eval General Type: Compliance Evaluation Inspection  
Eval Date: 02-17-2022  
Violations Found: Yes  
Eval Type: Routine done by local agency  
Eval Notes: ACDEH staff completed the HWG inspection and the facility generates used oil stored in 1-580 gallon UST, 2-55 gallon drums used oil filters, 1-55 gallon drum of waste coolant and 1-20 gallon container

Map ID  
Direction  
Distance  
Elevation

MAP FINDINGS

Site

Database(s)

EDR ID Number  
EPA ID Number

GO! GAS & FOOD # 2 (Continued)

S121743584

of spent absorbent were observed on site. Hazardous waste oil disposal records were available for review on site. Please review the inspections report, correct all violations noted and provide documentation to verify all violations have been corrected and notify ACDEH when the violations have been corrected.

Eval Division: Alameda County Environmental Health  
Eval Program: HW  
Eval Source: CERS,

Eval General Type: Compliance Evaluation Inspection  
Eval Date: 02-25-2016  
Violations Found: Yes  
Eval Type: Routine done by local agency

Eval Notes: Complete a previously scheduled annual monitoring system certification with Affordatest (Felix Ramirez). Facility currently operates 2-12000 gallon double wall steel USTs for fuel storage and 1-500 used oil UST. All sensors, leak detectors, spill buckets and other monitoring equipment was tested and passed testing during the inspection.

Eval Division: Alameda County Environmental Health  
Eval Program: UST  
Eval Source: CERS,

Eval General Type: Other/Unknown  
Eval Date: 07-23-2021  
Violations Found: No  
Eval Type: Other, not routine, done by local agency

Eval Notes: SR0047327 - Primary Piping Inspection. Installation technician Richard Thomas of CGRS on-site to oversee the testing. Certifications on file with ACDEH in the permit package. Testing was conducted in accordance with Title 23 CCR 2636(e). PASSING results of bubble field / soap test. Tested all primary piping joints on 87 and 91 grade pipeline, vent pipeline, and vapor return pipeline. Primary pipeline has been under pressure since Thursday afternoon. Inspector observed at least one hour of holding pressure. \* vent / vapor return primary pipeline pressure = ~11 psi. \* 87 grade primary pipeline pressure = ~52 psi. \* 91 grade primary pipeline pressure = ~50 psi. PASSING results. CGRS will proceed with assembly of secondary containment pipeline. Four double-walled UDCs observed interstitial space under vacuum (~ -10 to ~ -12 in HG).

Eval Division: Alameda County Environmental Health  
Eval Program: UST  
Eval Source: CERS,

Eval General Type: Compliance Evaluation Inspection  
Eval Date: 02-23-2017  
Violations Found: Yes  
Eval Type: Routine done by local agency

Eval Notes: ON SITE WITH INSPECTOR BARBARA JAKUB OF ACDEH TO CONDUCT ANNUAL MONITORING SYSTEM CERTIFICATION AND ROUTINE INSPECTION AT MASH GAS & FOOD #4 LOCATED AT 2240 MOUNTAIN BLVD, OAKLAND, CA. THE SERVICE TECHNICIAN WAS FELIX RAMIREZ OF AFFORDA TEST, AND POSSESSED THE ICC CALIFORNIA UST SERVICE TECHNICIAN CERTIFICATION THAT EXPIRES (11-22-18), THE VMI CERTIFICATION THAT EXPIRES (11-5-17), THE UST TANK TESTER CERTIFICATION THAT EXPIRES (5-31-17) AND THE VEEDER ROOT START UP & SERVICE TECHNICIAN (LEVEL 4) IN TLS-3XX MONITORING SYSTEMS EXPIRES (7-6-18). REVIEWED DOCUMENTS ON SITE. OBSERVED BOTH PRE AND

Map ID  
Direction  
Distance  
Elevation

MAP FINDINGS

Site

Database(s)

EDR ID Number  
EPA ID Number

GO! GAS & FOOD # 2 (Continued)

S121743584

POST SENSORS POSITIONING. ALL SURFACE ACCESS COVERS TO THE UNDERGROUND STORAGE TANK ANNULAR COMPONENTS ARE REQUIRED TO BE MAINTAINED AS THE MANUFACTURER INTENDED WITH GASKETS AND BOLTS TO SEAL THE OPENING FROM LIQUID INTRUSION. THIS WAS CORRECTED ON SITE.

Eval Division: Alameda County Environmental Health  
Eval Program: UST  
Eval Source: CERS,

Eval General Type: Compliance Evaluation Inspection  
Eval Date: 06-03-2016  
Violations Found: No  
Eval Type: Routine done by local agency

Eval Notes: MASH GAS & FOOD # 4 2240 Mountain Blvd Oakland, 94611 Initial Hazardous Material Business Plan (HMBP) inspection conducted by Alameda County Department of Environmental Health (ACDEH) on June 3, 2016. There are three double wall steel/fiberglass underground storage tanks (one 12,000 gallon Regular Unleaded, one 12,000 gallon Premium Unleaded gasoline and one 520 used oil). MAY 23, 2016 CERS submittal accepted.

Eval Division: Alameda County Environmental Health  
Eval Program: HMRRP  
Eval Source: CERS,

Eval General Type: Compliance Evaluation Inspection  
Eval Date: 06-03-2016  
Violations Found: No  
Eval Type: Routine done by local agency

Eval Notes: MASH GAS 2240 MOUNTAIN BLVD OAKLAND INITIAL HAZARDOUS WASTE GENERATOR INSPECTION CONDUCTED BY ALAMEDA COUNTY DEPARTMENT OF ENVIRONMENTAL HEALTH ON 6/3/16. THIS INSPECTION REPORT WAS WRITTEN ON 7/26/16. THERE WERE NO DISPOSAL RECORDS ON SITE. THERE WERE NO EVIDENCE OF HAZARDOUS WASTE BEING ACCUMULATED OR STORED ON SITE AT THE TIME OF MY INSPECTION. THERE IS AN AUTO REPAIR AT THE SAME ADDRESS THAT IS NOT AFFILIATED WITH THE MOTOR VEHICLE FUELING STATION.

Eval Division: Alameda County Environmental Health  
Eval Program: HW  
Eval Source: CERS,

Eval General Type: Other/Unknown  
Eval Date: 06-07-2022  
Violations Found: No  
Eval Type: Other, not routine, done by local agency

Eval Notes: On site to complete a service request for a cold start. All sensors and other equipment tested passing

Eval Division: Alameda County Environmental Health  
Eval Program: UST  
Eval Source: CERS,

Eval General Type: Compliance Evaluation Inspection  
Eval Date: 02-17-2022  
Violations Found: Yes  
Eval Type: Routine done by local agency

Eval Notes: ACDEH staff completed the annual monitoring system certification, and AffordaTest technician Dave Winkler (certification on file) was on site to complete the inspection. Information in CERS is up to date, UST permit to operate is current and employee training was completed and documented. Facility operates 2-12000 gallon DW steel USTs and

Map ID  
Direction  
Distance  
Elevation

MAP FINDINGS

Site

Database(s)

EDR ID Number  
EPA ID Number

**GO! GAS & FOOD # 2 (Continued)**

**S121743584**

1-600 gallon DW steel used oil UST.

Eval Division: Alameda County Environmental Health  
Eval Program: UST  
Eval Source: CERS,

Eval General Type: Compliance Evaluation Inspection  
Eval Date: 02-22-2018  
Violations Found: Yes  
Eval Type: Routine done by local agency  
Eval Notes:

Routine Annual Inspection in conjunction with the Annual Monitoring System Certification and spill bucket testing. Hoss Mohseni, Manager, granted permission to conduct the inspection at MASH Gas & Food, 2240 Mountain Blvd. Oakland. This site has three (1-12,000 gal regular unleaded, 1 12,000 gallon premium unleaded, and one 520 gallon used oil) double walled steel/fiberglass fuel tanks with pressurized piping and mechanical line leak detectors on fuel lines. Fill containers are direct bury and there is an automatic shutoff device in the the fill riser drop tube. The Service Technician is Felix Ramirez of Afforda Test who possess current certifications for ICC service technician expires 11-22-18, VMI expires 11-7-2019 and Veeder Root expires 7-6-2018. Observed both pre and post positioning of sensors. Last AMC conducted 2-23-2017. Last secondary containment testing conducted on 9-6-2016. Permits are current. Last CERS submittal 2-15-2018.

Eval Division: Alameda County Environmental Health  
Eval Program: UST  
Eval Source: CERS,

Eval General Type: Compliance Evaluation Inspection  
Eval Date: 02-26-2020  
Violations Found: No  
Eval Type: Routine done by local agency  
Eval Notes:

ACDEH completed a previously scheduled inspection for and met with Hossien Mohseni who provided consent to complete the inspection. Facility operates 2-12000 gallon USTs used to store fuel and 1-520 gallon UST storing used oil. CERS information accurately reflects all UST system construction and components in use on site. Felix Ramirez was the technician on site to complete the testing (ICC, VR and VMI certifications currently on file). No violations were noted during the inspection and no further action is required at this time.

Eval Division: Alameda County Environmental Health  
Eval Program: UST  
Eval Source: CERS,

Eval General Type: Compliance Evaluation Inspection  
Eval Date: 02-07-2023  
Violations Found: Yes  
Eval Type: Routine done by local agency  
Eval Notes:

ACDEH staff arrived on site to complete the annual UST system testing and inspection and met with business owner, Samir Jabril, who provided consent to complete the inspection. Facility information in CERS is up to date and accurate. Affordatest technician, Felix Ramirez, on site to complete the testing (ICC, Veeder Root, VMI certification on file). Liquid observed in Spill buckets was removed. Monthly Designated Operator reports were available for review. Employee training is completed and documented annually. 2-10000 gallon DW Steel USTs 1-550 gallon DW steel UST 10 electronic sensors tested passing 91 product line leak detector failed testing, lead detector was adjusted and

Map ID  
 Direction  
 Distance  
 Elevation

MAP FINDINGS

Site

Database(s)

EDR ID Number  
 EPA ID Number

**GO! GAS & FOOD # 2 (Continued)**

**S121743584**

retested passing 87 product line leak detector tested passing 3 spill buckets passed hydrostatic testing

Eval Division: Alameda County Environmental Health  
 Eval Program: UST  
 Eval Source: CERS,

Eval General Type: Compliance Evaluation Inspection  
 Eval Date: 02-10-2021  
 Violations Found: Yes  
 Eval Type: Routine done by local agency

Eval Notes: ACDEH staff arrived on site to complete the annual monitoring system testing and met with facility owner Samer Jebriil. UST technician, Dave Winkler, Affordatest is on site to complete the testing UST certifications; ICC 8883059 1/22 VR B34975 2/22 VMI 2529 11/21 2-12000 gallon DW steel UST in use storing MVF 1-520 gallon UST stores used oil Drop tubes used for overfill prevention Float and chain assemblies in UDCs 2-PLLDs for piping leak detection 5 electronic sensors tested passing New facility owner did not have copies of repair and maintenance documents or monitoring system testing documents, as these documents were not included of the sale.

Eval Division: Alameda County Environmental Health  
 Eval Program: UST  
 Eval Source: CERS,

Eval General Type: Compliance Evaluation Inspection  
 Eval Date: 02-17-2022  
 Violations Found: No  
 Eval Type: Routine done by local agency

Eval Notes: ACDEH staff arrived on site to complete a the HMBP inspection and met with facility general manager Samer Jabril, who granted permission to complete the inspection. CERS submittal was current, permit to operate is up to date, employee training is completed annually and documented. Facility chemical inventory includes 2-12000 gallon DW steel UST and 1-600 double wall steel UST to store used oil. No violations were noted and no further action is required at this time.

Eval Division: Alameda County Environmental Health  
 Eval Program: HMRRP  
 Eval Source: CERS,

Eval General Type: Compliance Evaluation Inspection  
 Eval Date: 02-20-2019  
 Violations Found: Yes  
 Eval Type: Routine done by local agency

Eval Notes: ACDEH staff onsite to conduct the annual UST inspection at Mash Petroleum 2240 Mountain Blvd, Oakland. Hoss Mosemeni of Mash Petroleum is on site and has has provided consent for the inspection. Affordatest is on site to complete the UST annual monitoring system certification

Eval Division: Alameda County Environmental Health  
 Eval Program: UST  
 Eval Source: CERS,

Eval General Type: Other/Unknown  
 Eval Date: 07-26-2021  
 Violations Found: No  
 Eval Type: Other, not routine, done by local agency

Eval Notes: SR0047327 - Secondary Piping Inspection, turbine sump and UDC testing.

Map ID  
Direction  
Distance  
Elevation

MAP FINDINGS

Site

Database(s)

EDR ID Number  
EPA ID Number

GO! GAS & FOOD # 2 (Continued)

S121743584

Installation technician Richard Thomas of CGRS on site to oversee the testing. Certifications on file with ACDEH in the permit package. Testing was conducted in accordance with Title 23 CCR 2636(e). PASSING results of visual soap test. Tested all secondary piping joints on 87 and 91 grade pipeline, vent pipeline, and vapor return pipeline. Secondary pipeline has been under pressure since Friday afternoon. Inspector observed at least one hour of holding pressure as required. Test results. CGRS will proceed with installation of UST system sensors within the UDCs and pipe transition sump. ELD testing was completed passing. SB989 and full facility monitoring system certification will be completed on 7/30/2021

Eval Division: Alameda County Environmental Health  
Eval Program: UST  
Eval Source: CERS,

Eval General Type: Other/Unknown  
Eval Date: 06-03-2016  
Violations Found: No  
Eval Type: Other, not routine, done by local agency  
Eval Notes:

MASH GAS & FOOD # 4 2240 Mountain Blvd Oakland, 94611 Initial Underground Storage Tank (UST) inspection conducted by Alameda County Department of Environmental Health (ACDEH) on June 3, 2016. The annual monitoring equipment certification and spill container testing was conducted earlier in the year on February 25, 2016. There are three double wall steel/fiberglass underground storage tanks (one 12,000 gallon Regular Unleaded, one 12,000 gallon Premium Unleaded gasoline and one 520 used oil). The product piping is double wall fiberglass with MLLD and 208 sensor in the piping sump. The UDC have float and chain. Vent and vapor recovery piping is single wall fiberglass. Annular space sensors are 420. Fill spill containers are direct bury. There is an automatic shut off device in the fill riser drop tube. No violations observed at the time of the inspection.

Eval Division: Alameda County Environmental Health  
Eval Program: UST  
Eval Source: CERS,

Eval General Type: Other/Unknown  
Eval Date: 06-05-2018  
Violations Found: Yes  
Eval Type: Other, not routine, done by local agency  
Eval Notes: GENERATE NIV NOV LTR/ADDING VIOLATION IN EC  
Eval Division: Alameda County Environmental Health  
Eval Program: HMRRP  
Eval Source: CERS,

Eval General Type: Other/Unknown  
Eval Date: 09-06-2016  
Violations Found: Yes  
Eval Type: Other, not routine, done by local agency  
Eval Notes:

SECONDARY CONTAINMENT TEST INSPECTION MASH GAS & FOOD 2240 MOUNTAIN BLVD OAKLAND Alameda County Department of Environmental Health witnessed the testing of the secondary containment components of the underground storage tank systems. The testing was conducted by Ben Duncan. The product piping in the piping sump is single wall steel. This steel pipe enters the sump wall and is said to transition to fiberglass piping from the outer wall of the sump. A review of the as-built diagram will be required to determine the point of transition

Map ID  
Direction  
Distance  
Elevation

MAP FINDINGS

Site

Database(s)

EDR ID Number  
EPA ID Number

**GO! GAS & FOOD # 2 (Continued)**

**S121743584**

of the fiberglass pipe. The waste oil tank has a unmonitored "fill sump". This "sump" was filled with oily water. The generator removed the oily water and placed it in a drum. The "sump" has conduit and a unused sensor. VIOLATION: OBSERVATION: The waste oil fill riser is located in a "sump". This "sump" contained at least 55 gallons of oily-water. CORRECTIVE ACTION: The "sump" must be kept clean and dry. Seal the sump to [Truncated]

Eval Division: Alameda County Environmental Health  
Eval Program: UST  
Eval Source: CERS,

Eval General Type: Other/Unknown  
Eval Date: 11-18-2019  
Violations Found: No  
Eval Type: Other, not routine, done by local agency  
Eval Notes: ALAMEDA COUNTY DEPARTMENT OF ENVIRONMENTAL HEALTH (ACDEH) ON SITE FOR THE SECONDARY CONTAINMENT RETEST FOR ALL UDC'S. THE SERVICE TECHNICIAN WAS BENJAMIN DUNCAN. CERTIFICATIONS ON FILE. ALL FOUR UDC'S WERE HYDROSTATICALLY TESTED USING THE INCON TEST METHOD FOR 30 MINUTES. ALL TEST PASSED.

Eval Division: Alameda County Environmental Health  
Eval Program: UST  
Eval Source: CERS,

Eval General Type: Other/Unknown  
Eval Date: 12-07-2021  
Violations Found: No  
Eval Type: Other, not routine, done by local agency  
Eval Notes: ACDEH staff arrived on site to complete the triennial overfill inspection to verify the overfill equipment has been installed according to the manufactures specification and is functioning to prevent overfill of the USTs. ACDEH meet with facility representative, Mr. Saner Jabril, who provided consent to complete the inspection. Affordatest technician, Felix Ramirez , is on site to complete the overfill prevention inspection. The current overfill prevention equipment is in compliance with the current regulatory standard introduced in August 2021.

Eval Division: Alameda County Environmental Health  
Eval Program: UST  
Eval Source: CERS,

Coordinates:  
Site ID: 136096  
Facility Name: GO! GAS & FOOD # 2  
Env Int Type Code: HWG  
Program ID: 10423243  
Coord Name: Not reported  
Ref Point Type Desc: Center of a facility or station.,  
Latitude: 37.823020  
Longitude: -122.207500

Affiliation:  
Affiliation Type Desc: Document Preparer  
Entity Name: AIMAN JEBRIN  
Entity Title: Not reported  
Affiliation Address: Not reported



Map ID  
Direction  
Distance  
Elevation

MAP FINDINGS

Site

Database(s)

EDR ID Number  
EPA ID Number

**GO! GAS & FOOD # 2 (Continued)**

**S121743584**

Affiliation City: Not reported  
Affiliation State: Not reported  
Affiliation Country: Not reported  
Affiliation Zip: Not reported  
Affiliation Phone: ,

Affiliation Type Desc: Environmental Contact  
Entity Name: Soma Environmental  
Entity Title: Not reported  
Affiliation Address: 6620 Owens Drive #A  
Affiliation City: Pleasanton  
Affiliation State: CA  
Affiliation Country: Not reported  
Affiliation Zip: 94588-3334  
Affiliation Phone: ,

Affiliation Type Desc: Facility Mailing Address  
Entity Name: Mailing Address  
Entity Title: Not reported  
Affiliation Address: 720 HIGH ST.  
Affiliation City: OAKLAND  
Affiliation State: CA  
Affiliation Country: Not reported  
Affiliation Zip: 94601  
Affiliation Phone: ,

Affiliation Type Desc: UST Tank Operator  
Entity Name: SAMER JEBRIL  
Entity Title: Not reported  
Affiliation Address: 720 HIGH ST.  
Affiliation City: OAKLAND  
Affiliation State: CA  
Affiliation Country: United States  
Affiliation Zip: 94601  
Affiliation Phone: (510) 917-0078,

Affiliation Type Desc: Operator  
Entity Name: SAMER JEBRIL  
Entity Title: Not reported  
Affiliation Address: Not reported  
Affiliation City: Not reported  
Affiliation State: Not reported  
Affiliation Country: Not reported  
Affiliation Zip: Not reported  
Affiliation Phone: (510) 917-0078,

Affiliation Type Desc: CUPA District  
Entity Name: Alameda County Env Health  
Entity Title: Not reported  
Affiliation Address: 1131 Harbor Parkway, Suite 240  
Affiliation City: Alameda  
Affiliation State: CA  
Affiliation Country: Not reported  
Affiliation Zip: 94502-6577  
Affiliation Phone: (510) 567-6700,

Affiliation Type Desc: Legal Owner

Map ID  
Direction  
Distance  
Elevation

MAP FINDINGS

Site

Database(s)

EDR ID Number  
EPA ID Number

**GO! GAS & FOOD # 2 (Continued)**

**S121743584**

Entity Name: SAMER JEBRIL  
Entity Title: Not reported  
Affiliation Address: 720 HIGH ST.  
Affiliation City: OAKLAND  
Affiliation State: CA  
Affiliation Country: United States  
Affiliation Zip: 94601  
Affiliation Phone: (510) 917-0078,

Affiliation Type Desc: Parent Corporation  
Entity Name: High St. Gas & Food  
Entity Title: Not reported  
Affiliation Address: Not reported  
Affiliation City: Not reported  
Affiliation State: Not reported  
Affiliation Country: Not reported  
Affiliation Zip: Not reported  
Affiliation Phone: ,

Affiliation Type Desc: Property Owner  
Entity Name: Mash Petroleum Inc.  
Entity Title: Not reported  
Affiliation Address: 43 Moraga Way  
Affiliation City: Orinda  
Affiliation State: CA  
Affiliation Country: United States  
Affiliation Zip: 94563  
Affiliation Phone: (510) 410-0051,

Affiliation Type Desc: UST Tank Owner  
Entity Name: GO! PETROLEUM, LLC  
Entity Title: Not reported  
Affiliation Address: 720 HIGH ST.  
Affiliation City: OAKLAND  
Affiliation State: CA  
Affiliation Country: United States  
Affiliation Zip: 94601  
Affiliation Phone: (510) 917-0078,

Affiliation Type Desc: Identification Signer  
Entity Name: Aiman Jebrin  
Entity Title: Managing member  
Affiliation Address: Not reported  
Affiliation City: Not reported  
Affiliation State: Not reported  
Affiliation Country: Not reported  
Affiliation Zip: Not reported  
Affiliation Phone: ,

Affiliation Type Desc: UST Property Owner Name  
Entity Name: Mash Petroleum Inc.  
Entity Title: Not reported  
Affiliation Address: 43 MORAGA WAY  
Affiliation City: ORINDA  
Affiliation State: CA  
Affiliation Country: United States  
Affiliation Zip: 94563

Map ID  
Direction  
Distance  
Elevation

MAP FINDINGS

Site

Database(s)

EDR ID Number  
EPA ID Number

**GO! GAS & FOOD # 2 (Continued)**

**S121743584**

Affiliation Phone: (510) 410-0051,

**ET943**  
**WNW**  
**1/8-1/4**  
**0.148 mi.**  
**780 ft.**

**MONTCLAIR UNOCAL**  
**2240 MOUNTAIN BLVD**  
**OAKLAND, CA 94611**  
**Site 17 of 39 in cluster ET**

**HWTS** **S113087049**  
**HAZNET** **N/A**

**Actual:**  
**550 ft.**

**Focus Map:**  
**9**

**HWTS:**  
Name: MONTCLAIR UNOCAL  
Address: 2240 MOUNTAIN BLVD  
Address 2: Not reported  
City,State,Zip: OAKLAND, CA 94611  
EPA ID: CAL000162670  
Inactive Date: 06/30/2006  
Create Date: 04/13/1995  
Last Act Date: Not reported  
Mailing Name: Not reported  
Mailing Address: 2240 MOUNTAIN BLVD  
Mailing Address 2: Not reported  
Mailing City,State,Zip: OAKLAND, CA 946110000  
Owner Name: HAROLD REED  
Owner Address: 2240 MOUNTAIN BLVD  
Owner Address 2: Not reported  
Owner City,State,Zip: OAKLAND, CA 946110000  
Owner Phone: Not reported  
Owner Fax: Not reported  
Contact Name: HAROLD REED/OWNER  
Contact Address: 2240 MOUNTAIN BLVD  
Contact Address 2: Not reported  
City,State,Zip: OAKLAND, CA  
Contact Phone: Not reported  
Contact Fax: Not reported  
Facility Status: Inactive  
Facility Type: PERMANENT  
Category: STATE  
Latitude: 37.822767  
Longitude: -122.207502

**NAICS:**  
EPA ID: CAL000162670  
Create Date: 2004-10-20 10:23:57.043  
NAICS Code: 44711  
NAICS Description: Gasoline Stations with Convenience Stores  
Issued EPA ID Date: 1995-04-13 00:00:00  
Inactive Date: 2006-06-30 10:14:52  
Facility Name: MONTCLAIR UNOCAL  
Facility Address: 2240 MOUNTAIN BLVD  
Facility Address 2: Not reported  
Facility City: OAKLAND  
Facility County: Not reported  
Facility State: CA  
Facility Zip: 946110000

**HAZNET:**  
Name: MONTCLAIR UNOCAL

Map ID  
Direction  
Distance  
Elevation

MAP FINDINGS

Site

Database(s)

EDR ID Number  
EPA ID Number

**MONTCLAIR UNOCAL (Continued)**

**S113087049**

Address: 2240 MOUNTAIN BLVD  
Address 2: Not reported  
City,State,Zip: OAKLAND, CA 946110000  
Contact: HAROLD REED/OWNER  
Telephone: 5105312188  
Mailing Name: Not reported  
Mailing Address: 2240 MOUNTAIN BLVD

Year: 2005  
Gepaid: CAL000162670  
TSD EPA ID: CAD982444481  
CA Waste Code: 134 - Aqueous solution with total organic residues less than 10 percent  
Disposal Method: T01 - Treatment, Tank  
Tons: 0.042

Year: 1998  
Gepaid: CAL000162670  
TSD EPA ID: CAD9824446874  
CA Waste Code: 134 - Aqueous solution with total organic residues less than 10 percent  
Disposal Method: H01 - Transfer Station  
Tons: 0.231

Year: 1997  
Gepaid: CAL000162670  
TSD EPA ID: CAD980887418  
CA Waste Code: 134 - Aqueous solution with total organic residues less than 10 percent  
Disposal Method: H01 - Transfer Station  
Tons: 0.336

Year: 1996  
Gepaid: CAL000162670  
TSD EPA ID: CAD980887418  
CA Waste Code: 134 - Aqueous solution with total organic residues less than 10 percent  
Disposal Method: H01 - Transfer Station  
Tons: 0.231

Year: 1995  
Gepaid: CAL000162670  
TSD EPA ID: CAD980887418  
CA Waste Code: 134 - Aqueous solution with total organic residues less than 10 percent  
Disposal Method: H01 - Transfer Station  
Tons: 0.21

Additional Info:

Year: 2005  
Gen EPA ID: CAL000162670

Shipment Date: 20051220  
Creation Date: 3/14/2007 18:30:33  
Receipt Date: 20051227  
Manifest ID: 24505717

Map ID  
Direction  
Distance  
Elevation

MAP FINDINGS

Site

Database(s)

EDR ID Number  
EPA ID Number

**MONTCLAIR UNOCAL (Continued)**

**S113087049**

Trans EPA ID:	CAR000129304
Trans Name:	FILTER RECYCLING SVS INC-NO
Trans 2 EPA ID:	CAD982444481
Trans 2 Name:	FILTER RECYCLING SERVICES INC
TSDf EPA ID:	CAD982444481
Trans Name:	FILTER RECYCLING SERVICES INC
TSDf Alt EPA ID:	CAD982444481
TSDf Alt Name:	Not reported
Waste Code Description:	134 - Aqueous solution with <10% total organic residues
RCRA Code:	Not reported
Meth Code:	T01 - Treatment, Tank
Quantity Tons:	0.042
Waste Quantity:	10
Quantity Unit:	G
Additional Code 1:	Not reported
Additional Code 2:	Not reported
Additional Code 3:	Not reported
Additional Code 4:	Not reported
Additional Code 5:	Not reported
Additional Info:	
Year:	1998
Gen EPA ID:	CAL000162670
Shipment Date: 19981207	
Creation Date: 2/8/1999 0:00:00	
Receipt Date: 19981209	
Manifest ID: 96547029	
Trans EPA ID: CAD982413262	
Trans Name: Not reported	
Trans 2 EPA ID: Not reported	
Trans 2 Name: Not reported	
TSDf EPA ID: CAD982446874	
Trans Name: Not reported	
TSDf Alt EPA ID: Not reported	
TSDf Alt Name: Not reported	
Waste Code Description: 134 - Aqueous solution with <10% total organic residues	
RCRA Code: Not reported	
Meth Code: H01 - Transfer Station	
Quantity Tons: 0.231	
Waste Quantity: 55	
Quantity Unit: G	
Additional Code 1: Not reported	
Additional Code 2: Not reported	
Additional Code 3: Not reported	
Additional Code 4: Not reported	
Additional Code 5: Not reported	
Additional Info:	
Year:	1997
Gen EPA ID:	CAL000162670
Shipment Date: 19970515	
Creation Date: 7/17/1997 0:00:00	
Receipt Date: 19970515	
Manifest ID: 96382399	

Map ID  
Direction  
Distance  
Elevation

MAP FINDINGS

Site

Database(s)

EDR ID Number  
EPA ID Number

**MONTCLAIR UNOCAL (Continued)**

**S113087049**

Trans EPA ID:	CAD982413262
Trans Name:	Not reported
Trans 2 EPA ID:	Not reported
Trans 2 Name:	Not reported
TSDf EPA ID:	CAD980887418
Trans Name:	Not reported
TSDf Alt EPA ID:	Not reported
TSDf Alt Name:	Not reported
Waste Code Description:	134 - Aqueous solution with <10% total organic residues
RCRA Code:	Not reported
Meth Code:	H01 - Transfer Station
Quantity Tons:	0.336
Waste Quantity:	80
Quantity Unit:	G
Additional Code 1:	Not reported
Additional Code 2:	Not reported
Additional Code 3:	Not reported
Additional Code 4:	Not reported
Additional Code 5:	Not reported
Additional Info:	
Year:	1996
Gen EPA ID:	CAL000162670
Shipment Date: 19960507	
Creation Date: 10/29/1996 0:00:00	
Receipt Date: 19960507	
Manifest ID: 96236842	
Trans EPA ID:	CAD982413262
Trans Name:	Not reported
Trans 2 EPA ID:	Not reported
Trans 2 Name:	Not reported
TSDf EPA ID:	CAD980887418
Trans Name:	Not reported
TSDf Alt EPA ID:	Not reported
TSDf Alt Name:	Not reported
Waste Code Description:	134 - Aqueous solution with <10% total organic residues
RCRA Code:	Not reported
Meth Code:	H01 - Transfer Station
Quantity Tons:	0.231
Waste Quantity:	55
Quantity Unit:	G
Additional Code 1:	Not reported
Additional Code 2:	Not reported
Additional Code 3:	Not reported
Additional Code 4:	Not reported
Additional Code 5:	Not reported
Additional Info:	
Year:	1995
Gen EPA ID:	CAL000162670
Shipment Date: 19950413	
Creation Date: 3/29/1996 0:00:00	
Receipt Date: 19950413	
Manifest ID: 92860252	

Map ID  
Direction  
Distance  
Elevation

MAP FINDINGS

Site

Database(s)

EDR ID Number  
EPA ID Number

**MONTCLAIR UNOCAL (Continued)**

**S113087049**

Trans EPA ID: CAD980695761  
Trans Name: Not reported  
Trans 2 EPA ID: Not reported  
Trans 2 Name: Not reported  
TSDf EPA ID: CAD980887418  
Trans Name: Not reported  
TSDf Alt EPA ID: CAD980887418  
TSDf Alt Name: Not reported  
Waste Code Description: 134 - Aqueous solution with <10% total organic residues  
RCRA Code: Not reported  
Meth Code: H01 - Transfer Station  
Quantity Tons: 0.21  
Waste Quantity: 50  
Quantity Unit: G  
Additional Code 1: Not reported  
Additional Code 2: Not reported  
Additional Code 3: Not reported  
Additional Code 4: Not reported  
Additional Code 5: Not reported

**ET944 UNOCAL SS #30838**  
**WNW 2240 MOUNTAIN BLVD**  
**1/8-1/4 OAKLAND, CA 94611**  
**0.148 mi.**  
**780 ft. Site 18 of 39 in cluster ET**

**UST U004344850**  
**N/A**

**Actual:** UST:  
**550 ft.** Name: UNOCAL SS #30838  
**Focus Map:** Address: 2240 MOUNTAIN BLVD  
**9** City,State,Zip: OAKLAND, CA 94611  
Facility ID: 191  
Permitting Agency: OAKLAND, CITY OF  
CERSID: Not reported  
Latitude: 37.8243979  
Longitude: -122.2060746  
Owner type: Not reported  
Facility type: Not reported  
Num of inuse ust: Not reported  
Num of closed ust: Not reported  
Num of oos ust: Not reported  
Epa region: Not reported  
Tribal lands: Not reported  
Tank owner name: Not reported  
Tank owner mailing address: Not reported  
Tank owner mailing city: Not reported  
Tank owner mailing zip: Not reported  
Tank owner mailing state: Not reported  
Tank operator name: Not reported  
Tank operator mailing address: Not reported  
Tank operator mailing city: Not reported  
Tank operator mailing zip: Not reported  
Tank operator mailing state: Not reported  
Tankidnumber: Not reported  
Tank status: Not reported  
Tank configuration: Not reported  
Tank closure date: Not reported  
Tank installation date: Not reported  
Tank num of compartments: Not reported

Map ID  
Direction  
Distance  
Elevation

MAP FINDINGS

Site

Database(s)

EDR ID Number  
EPA ID Number

**UNOCAL SS #30838 (Continued)**

**U004344850**

Tank contents: Not reported  
Tank capacity gallons: Not reported  
Tank type: Not reported  
Tank pc construction: Not reported  
Tank pwpiping construction: Not reported  
Tank piping type: Not reported  
Tank piping construction: Not reported  
Tank sacrificial anode: Not reported  
Tank cp impressed current: Not reported  
Tank cp shutoff: Not reported  
Tank alarms: Not reported  
Tank ball float: Not reported  
Tank spill bucket: Not reported

**ET945 TOSCO CORPORATION SS#30838**  
**WNW 2240 MOUNTAIN BLVD**  
**1/8-1/4 OAKLAND, CA 94611**  
**0.148 mi.**  
**780 ft. Site 19 of 39 in cluster ET**

**HWTS S113086252**  
**HAZNET N/A**

**Actual:**  
**550 ft.**

**HWTS:**

**Focus Map:**  
**9**

Name: TOSCO CORPORATION SS#30838  
Address: 2240 MOUNTAIN BLVD  
Address 2: Not reported  
City,State,Zip: OAKLAND, CA 94611  
EPA ID: CAL000161505  
Inactive Date: 06/30/2002  
Create Date: 04/25/1997  
Last Act Date: Not reported  
Mailing Name: Not reported  
Mailing Address: PO BOX 52085  
Mailing Address 2: Not reported  
Mailing City,State,Zip: PHOENIX, AZ 850722085  
Owner Name: TOSCO MARKETING  
Owner Address: PO BOX 52085  
Owner Address 2: Not reported  
Owner City,State,Zip: PHOENIX, AZ 850722085  
Owner Phone: Not reported  
Owner Fax: Not reported  
Contact Name: HAZMAT SPECIALIST  
Contact Address: PO BOX 52085  
Contact Address 2: Not reported  
City,State,Zip: PHOENIX, AZ 850722085  
Contact Phone: Not reported  
Contact Fax: Not reported  
Facility Status: Inactive  
Facility Type: PERMANENT  
Category: STATE  
Latitude: 37.82314  
Longitude: -122.208021

**HAZNET:**

Name: TOSCO CORPORATION SS#30838  
Address: 2240 MOUNTAIN BLVD  
Address 2: Not reported  
City,State,Zip: OAKLAND, CA 946110000  
Contact: HAZMAT SPECIALIST



Map ID  
Direction  
Distance  
Elevation

MAP FINDINGS

Site

Database(s)

EDR ID Number  
EPA ID Number

**TOSCO CORPORATION SS#30838 (Continued)**

**S113086252**

Telephone:	6027284180
Mailing Name:	Not reported
Mailing Address:	PO BOX 52085
Year:	2001
Gepaid:	CAL000161505
TSD EPA ID:	CAD028409019
CA Waste Code:	343 - Unspecified organic liquid mixture
Disposal Method:	H01 - Transfer Station
Tons:	0.306
Year:	2000
Gepaid:	CAL000161505
TSD EPA ID:	CAD009452657
CA Waste Code:	133 - Aqueous solution with total organic residues 10 percent or more
Disposal Method:	R01 - Recycler
Tons:	0.2293
Year:	2000
Gepaid:	CAL000161505
TSD EPA ID:	CAD009452657
CA Waste Code:	134 - Aqueous solution with total organic residues less than 10 percent
Disposal Method:	R01 - Recycler
Tons:	0.7518
Year:	2000
Gepaid:	CAL000161505
TSD EPA ID:	CAD009452657
CA Waste Code:	133 - Aqueous solution with total organic residues 10 percent or more
Disposal Method:	-
Tons:	0.1668
Year:	1999
Gepaid:	CAL000161505
TSD EPA ID:	CAD009452657
CA Waste Code:	133 - Aqueous solution with total organic residues 10 percent or more
Disposal Method:	R01 - Recycler
Tons:	0.2293
Year:	1998
Gepaid:	CAL000161505
TSD EPA ID:	CAD009452657
CA Waste Code:	133 - Aqueous solution with total organic residues 10 percent or more
Disposal Method:	R01 - Recycler
Tons:	1.3509
Year:	1998
Gepaid:	CAL000161505
TSD EPA ID:	CAD009452657
CA Waste Code:	133 - Aqueous solution with total organic residues 10 percent or more
Disposal Method:	-
Tons:	0.2334
Additional Info:	
Year:	2001

Map ID  
Direction  
Distance  
Elevation

MAP FINDINGS

Site

Database(s)

EDR ID Number  
EPA ID Number

**TOSCO CORPORATION SS#30838 (Continued)**

**S113086252**

Gen EPA ID: CAL000161505

Shipment Date: 20010910  
Creation Date: 12/17/2001 0:00:00  
Receipt Date: 20010911  
Manifest ID: 21228523  
Trans EPA ID: CAR000016857  
Trans Name: Not reported  
Trans 2 EPA ID: CAD982524480  
Trans 2 Name: Not reported  
TSDf EPA ID: CAD028409019  
Trans Name: Not reported  
TSDf Alt EPA ID: Not reported  
TSDf Alt Name: Not reported  
Waste Code Description: 343 - Unspecified organic liquid mixture  
RCRA Code: D001  
Meth Code: H01 - Transfer Station  
Quantity Tons: 0.306  
Waste Quantity: 90  
Quantity Unit: G  
Additional Code 1: Not reported  
Additional Code 2: Not reported  
Additional Code 3: Not reported  
Additional Code 4: Not reported  
Additional Code 5: Not reported

Additional Info:  
Year: 2000  
Gen EPA ID: CAL000161505

Shipment Date: 20001025  
Creation Date: 1/9/2001 0:00:00  
Receipt Date: 20001027  
Manifest ID: 20125778  
Trans EPA ID: CAR000011718  
Trans Name: Not reported  
Trans 2 EPA ID: Not reported  
Trans 2 Name: Not reported  
TSDf EPA ID: CAD009452657  
Trans Name: Not reported  
TSDf Alt EPA ID: CAD009452657  
TSDf Alt Name: Not reported  
Waste Code Description: 134 - Aqueous solution with <10% total organic residues  
RCRA Code: D001  
Meth Code: R01 - Recycler  
Quantity Tons: 0.168  
Waste Quantity: 40  
Quantity Unit: G  
Additional Code 1: Not reported  
Additional Code 2: Not reported  
Additional Code 3: Not reported  
Additional Code 4: Not reported  
Additional Code 5: Not reported

Shipment Date: 20000502  
Creation Date: 7/12/2000 0:00:00  
Receipt Date: 20000505

Map ID  
Direction  
Distance  
Elevation

MAP FINDINGS

Site

Database(s)

EDR ID Number  
EPA ID Number

TOSCO CORPORATION SS#30838 (Continued)

S113086252

Manifest ID: 99092218  
Trans EPA ID: CAR000011718  
Trans Name: Not reported  
Trans 2 EPA ID: Not reported  
Trans 2 Name: Not reported  
TSDf EPA ID: CAD009452657  
Trans Name: Not reported  
TSDf Alt EPA ID: CAD009452657  
TSDf Alt Name: Not reported  
Waste Code Description: 133 - Aqueous solution with 10% or more total organic residues  
RCRA Code: D001  
Meth Code: - Not reported  
Quantity Tons: 0.1668  
Waste Quantity: 40  
Quantity Unit: G  
Additional Code 1: Not reported  
Additional Code 2: Not reported  
Additional Code 3: Not reported  
Additional Code 4: Not reported  
Additional Code 5: Not reported

Shipment Date: 20000323  
Creation Date: 5/30/2000 0:00:00  
Receipt Date: 20000327  
Manifest ID: 96884175  
Trans EPA ID: CAR000011718  
Trans Name: Not reported  
Trans 2 EPA ID: Not reported  
Trans 2 Name: Not reported  
TSDf EPA ID: CAD009452657  
Trans Name: Not reported  
TSDf Alt EPA ID: Not reported  
TSDf Alt Name: Not reported  
Waste Code Description: 133 - Aqueous solution with 10% or more total organic residues  
RCRA Code: D001  
Meth Code: R01 - Recycler  
Quantity Tons: 0.2293  
Waste Quantity: 55  
Quantity Unit: G  
Additional Code 1: Not reported  
Additional Code 2: Not reported  
Additional Code 3: Not reported  
Additional Code 4: Not reported  
Additional Code 5: Not reported

Shipment Date: 20000222  
Creation Date: 5/30/2000 0:00:00  
Receipt Date: 20000224  
Manifest ID: 99324641  
Trans EPA ID: CAD983641598  
Trans Name: Not reported  
Trans 2 EPA ID: Not reported  
Trans 2 Name: Not reported  
TSDf EPA ID: CAD009452657  
Trans Name: Not reported  
TSDf Alt EPA ID: CAD009452657  
TSDf Alt Name: Not reported

Map ID  
Direction  
Distance  
Elevation

MAP FINDINGS

Site

Database(s)

EDR ID Number  
EPA ID Number

**TOSCO CORPORATION SS#30838 (Continued)**

**S113086252**

Waste Code Description: 134 - Aqueous solution with <10% total organic residues  
RCRA Code: D001  
Meth Code: R01 - Recycler  
Quantity Tons: 0.4914  
Waste Quantity: 117  
Quantity Unit: G  
Additional Code 1: Not reported  
Additional Code 2: Not reported  
Additional Code 3: Not reported  
Additional Code 4: Not reported  
Additional Code 5: Not reported

Shipment Date: 20000202  
Creation Date: 3/22/2000 0:00:00  
Receipt Date: 20000204  
Manifest ID: 99324523  
Trans EPA ID: CAR000011718  
Trans Name: Not reported  
Trans 2 EPA ID: Not reported  
Trans 2 Name: Not reported  
TSDf EPA ID: CAD009452657  
Trans Name: Not reported  
TSDf Alt EPA ID: Not reported  
TSDf Alt Name: Not reported

Waste Code Description: 134 - Aqueous solution with <10% total organic residues  
RCRA Code: D001  
Meth Code: R01 - Recycler  
Quantity Tons: 0.0924  
Waste Quantity: 22  
Quantity Unit: G  
Additional Code 1: Not reported  
Additional Code 2: Not reported  
Additional Code 3: Not reported  
Additional Code 4: Not reported  
Additional Code 5: Not reported

**Additional Info:**

Year: 1999  
Gen EPA ID: CAL000161505

Shipment Date: 19990423  
Creation Date: 6/10/1999 0:00:00  
Receipt Date: 19990426  
Manifest ID: 98701871  
Trans EPA ID: CAR000011718  
Trans Name: Not reported  
Trans 2 EPA ID: Not reported  
Trans 2 Name: Not reported  
TSDf EPA ID: CAD009452657  
Trans Name: Not reported  
TSDf Alt EPA ID: CAD009452657  
TSDf Alt Name: Not reported

Waste Code Description: 133 - Aqueous solution with 10% or more total organic residues  
RCRA Code: D001  
Meth Code: R01 - Recycler  
Quantity Tons: 0.2293  
Waste Quantity: 55

Map ID  
Direction  
Distance  
Elevation

MAP FINDINGS

Site

Database(s)

EDR ID Number  
EPA ID Number

**TOSCO CORPORATION SS#30838 (Continued)**

**S113086252**

Quantity Unit: G  
Additional Code 1: Not reported  
Additional Code 2: Not reported  
Additional Code 3: Not reported  
Additional Code 4: Not reported  
Additional Code 5: Not reported

Additional Info:

Year: 1998  
Gen EPA ID: CAL000161505

Shipment Date: 19981223  
Creation Date: 2/8/1999 0:00:00  
Receipt Date: 19981231  
Manifest ID: 96884317  
Trans EPA ID: CAR000011718  
Trans Name: Not reported  
Trans 2 EPA ID: Not reported  
Trans 2 Name: Not reported  
TSDf EPA ID: CAD009452657  
Trans Name: Not reported  
TSDf Alt EPA ID: Not reported  
TSDf Alt Name: Not reported  
Waste Code Description: 133 - Aqueous solution with 10% or more total organic residues  
RCRA Code: D001  
Meth Code: - Not reported  
Quantity Tons: 0.0917  
Waste Quantity: 22  
Quantity Unit: G  
Additional Code 1: Not reported  
Additional Code 2: Not reported  
Additional Code 3: Not reported  
Additional Code 4: Not reported  
Additional Code 5: Not reported

Shipment Date: 19980721  
Creation Date: 9/15/1998 0:00:00  
Receipt Date: 19980724  
Manifest ID: 98088541  
Trans EPA ID: CAR000011718  
Trans Name: Not reported  
Trans 2 EPA ID: Not reported  
Trans 2 Name: Not reported  
TSDf EPA ID: CAD009452657  
Trans Name: Not reported  
TSDf Alt EPA ID: Not reported  
TSDf Alt Name: Not reported  
Waste Code Description: 133 - Aqueous solution with 10% or more total organic residues  
RCRA Code: D001  
Meth Code: R01 - Recycler  
Quantity Tons: 0.1459  
Waste Quantity: 35  
Quantity Unit: G  
Additional Code 1: Not reported  
Additional Code 2: Not reported  
Additional Code 3: Not reported  
Additional Code 4: Not reported

Map ID  
Direction  
Distance  
Elevation

MAP FINDINGS

Site

Database(s)

EDR ID Number  
EPA ID Number

TOSCO CORPORATION SS#30838 (Continued)

S113086252

Additional Code 5:	Not reported
Shipment Date:	19980514
Creation Date:	7/15/1998 0:00:00
Receipt Date:	19980515
Manifest ID:	98088487
Trans EPA ID:	CAR000011718
Trans Name:	Not reported
Trans 2 EPA ID:	Not reported
Trans 2 Name:	Not reported
TSDf EPA ID:	CAD009452657
Trans Name:	Not reported
TSDf Alt EPA ID:	CAD009452657
TSDf Alt Name:	Not reported
Waste Code Description:	133 - Aqueous solution with 10% or more total organic residues
RCRA Code:	D001
Meth Code:	R01 - Recycler
Quantity Tons:	0.1542
Waste Quantity:	37
Quantity Unit:	G
Additional Code 1:	Not reported
Additional Code 2:	Not reported
Additional Code 3:	Not reported
Additional Code 4:	Not reported
Additional Code 5:	Not reported
Shipment Date:	19980313
Creation Date:	5/8/1998 0:00:00
Receipt Date:	19980318
Manifest ID:	96887626
Trans EPA ID:	CAR000011718
Trans Name:	Not reported
Trans 2 EPA ID:	Not reported
Trans 2 Name:	Not reported
TSDf EPA ID:	CAD009452657
Trans Name:	Not reported
TSDf Alt EPA ID:	CAD009452657
TSDf Alt Name:	Not reported
Waste Code Description:	133 - Aqueous solution with 10% or more total organic residues
RCRA Code:	D001
Meth Code:	R01 - Recycler
Quantity Tons:	1.0508
Waste Quantity:	252
Quantity Unit:	G
Additional Code 1:	Not reported
Additional Code 2:	Not reported
Additional Code 3:	Not reported
Additional Code 4:	Not reported
Additional Code 5:	Not reported
Shipment Date:	19980102
Creation Date:	3/31/1998 0:00:00
Receipt Date:	19980112
Manifest ID:	97248316
Trans EPA ID:	CAR000011718
Trans Name:	Not reported
Trans 2 EPA ID:	Not reported

Map ID  
Direction  
Distance  
Elevation

MAP FINDINGS

Site

Database(s)

EDR ID Number  
EPA ID Number

**TOSCO CORPORATION SS#30838 (Continued)**

**S113086252**

Trans 2 Name: Not reported  
TSDF EPA ID: CAD009452657  
Trans Name: Not reported  
TSDF Alt EPA ID: CAD009452657  
TSDF Alt Name: Not reported  
Waste Code Description: 133 - Aqueous solution with 10% or more total organic residues  
RCRA Code: D001  
Meth Code: - Not reported  
Quantity Tons: 0.1417  
Waste Quantity: 34  
Quantity Unit: G  
Additional Code 1: Not reported  
Additional Code 2: Not reported  
Additional Code 3: Not reported  
Additional Code 4: Not reported  
Additional Code 5: Not reported

**ET946**  
**WNW**  
**1/8-1/4**  
**0.148 mi.**  
**780 ft.**

**UNOCAL**  
**2240 MOUNTAIN BLVD**  
**OAKLAND, CA**  
**Site 20 of 39 in cluster ET**

**RGA LUST S114714374**  
**N/A**

**Actual:**  
**550 ft.**  
**Focus Map:**  
**9**

**RGA LUST:**  
Name: UNOCAL  
Address: 2240 MOUNTAIN BLVD  
City: OAKLAND  
State: OAKLAND  
2006 UNOCAL 2240 MOUNTAIN BLVD  
Name: UNOCAL  
Address: 2240 MOUNTAIN BLVD  
City: OAKLAND  
State: OAKLAND  
2005 UNOCAL 2240 MOUNTAIN BLVD  
Name: UNOCAL  
Address: 2240 MOUNTAIN BLVD  
City: OAKLAND  
State: OAKLAND  
2003 UNOCAL 2240 MOUNTAIN BLVD  
Name: UNOCAL  
Address: 2240 MOUNTAIN BLVD  
City: OAKLAND  
State: OAKLAND  
2002 UNOCAL 2240 MOUNTAIN BLVD  
Name: UNOCAL  
Address: 2240 MOUNTAIN BLVD  
City: OAKLAND  
State: OAKLAND  
2001 UNOCAL 2240 MOUNTAIN BLVD  
Name: UNOCAL  
Address: 2240 MOUNTAIN BLVD  
City: OAKLAND  
State: OAKLAND  
2000 UNOCAL 2240 MOUNTAIN BLVD  
Name: UNOCAL  
Address: 2240 MOUNTAIN BLVD  
City: OAKLAND  
State: OAKLAND

Map ID  
Direction  
Distance  
Elevation

MAP FINDINGS

Site

Database(s)

EDR ID Number  
EPA ID Number

**UNOCAL (Continued)**

**S114714374**

1998 UNOCAL 2240 MOUNTAIN BLVD  
Name: UNOCAL  
Address: 2240 MOUNTAIN BLVD  
City: OAKLAND  
State: OAKLAND  
1997 UNOCAL 2240 MOUNTAIN BLVD  
Name: UNOCAL  
Address: 2240 MOUNTAIN BLVD  
City: OAKLAND  
State: OAKLAND  
1996 UNOCAL 2240 MOUNTAIN BLVD  
Name: UNOCAL  
Address: 2240 MOUNTAIN BLVD  
City: OAKLAND  
State: OAKLAND  
1995 UNOCAL 2240 MOUNTAIN BLVD  
Name: UNOCAL  
Address: 2240 MOUNTAIN BLVD  
City: OAKLAND  
State: OAKLAND  
1994 UNOCAL 2240 MOUNTAIN BLVD  
Name: UNOCAL  
Address: 2240 MOUNTAIN BLVD  
City: OAKLAND  
State: OAKLAND  
1993 UNOCAL 2240 MOUNTAIN BLVD

**ET947 UNOCAL #5269**  
**WNW 2240 MOUNTAIN**  
**1/8-1/4 OAKLAND, CA 94611**  
**0.148 mi.**  
**780 ft. Site 21 of 39 in cluster ET**

**FINDS 1023336648**  
**N/A**

**Actual:** FINDS:  
**550 ft.** Registry ID: 110066318041

**Focus Map:**  
**9** [Click Here for FRS Facility Detail Report:](#)

**Environmental Interest/Information System:**

The California Environmental Protection Agency (CalEPA) has recently implemented a new data warehouse system (nSite). This data warehouse combines and merges facility and site information from five different systems managed within CalEPA. The five systems are: California Environmental Reporting System (CERS), EnviroStor, GeoTracker, California Integrated Water Quality System (CIWQS), and Toxic Release Inventory (TRI).

[Click this hyperlink](#) while viewing on your computer to access additional FINDS: detail in the EDR Site Report.



Map ID  
 Direction  
 Distance  
 Elevation

MAP FINDINGS

Site

Database(s)

EDR ID Number  
 EPA ID Number

**ET948**      **MASH GAS & FOOD #4**  
**WNW**        **2240 MOUNTAIN BLVD**  
**1/8-1/4**      **OAKLAND, CA 94611**  
**0.148 mi.**  
**780 ft.**      **Site 22 of 39 in cluster ET**

**FINDS**    **1023282587**  
 N/A

**Actual:**        **FINDS:**  
**550 ft.**        Registry ID:        110065733031

**Focus Map:**    [Click Here for FRS Facility Detail Report:](#)  
**9**

Environmental Interest/Information System:

THE EMISSION INVENTORY SYSTEM (EIS) MAINTAINS AN INVENTORY OF LARGE STATIONARY SOURCES AND VOLUNTARILY-REPORTED SMALLER SOURCES OF AIR POINT POLLUTANT EMITTERS. IT CONTAINS INFORMATION ABOUT FACILITY SITES AND THEIR PHYSICAL LOCATION, EMISSIONS UNITS, EMISSIONS PROCESSES, RELEASE POINTS, CONTROL APPROACHES, AND REGULATIONS. FACILITY INVENTORY DATA ARE KEPT SEPARATE FROM THE EMISSIONS DATA AND HAVE STABLE IDENTIFIERS TO IMPROVE CONTINUITY FROM YEAR TO YEAR AND TO HELP IDENTIFY DUPLICATE OR MISSING FACILITIES

The California Environmental Protection Agency (CalEPA) has recently implemented a new data warehouse system (nSite). This data warehouse combines and merges facility and site information from five different systems managed within CalEPA. The five systems are: California Environmental Reporting System (CERS), EnviroStor, GeoTracker, California Integrated Water Quality System (CIWQS), and Toxic Release Inventory (TRI).

[Click this hyperlink](#) while viewing on your computer to access additional FINDS: detail in the EDR Site Report.

**ET949**      **GO! GAS & FOOD # 2**  
**WNW**        **2240 MOUNTAIN BLVD**  
**1/8-1/4**      **OAKLAND, CA 94611**  
**0.148 mi.**  
**780 ft.**      **Site 23 of 39 in cluster ET**

**UST FINDER**    **1028190506**  
 N/A

**Actual:**        **UST FINDER:**  
**550 ft.**        Object ID:            734737  
**Focus Map:**    Facility ID:           CA10423243  
**9**                Name:                GO! GAS & FOOD # 2  
                     Address:             2240 MOUNTAIN BLVD  
                     City,State,Zip:     OAKLAND, CA 94611  
                     Address Match Type: PointAddress  
                     Open USTs:         3  
                     Closed USTs:       Not reported  
                     TOS USTs:          Not reported  
                     Population 1500ft: 822  
                     Private Wells 1500ft: 0  
                     Within 100yr Floodplain: No  
                     Land Use:           Developed, Medium Intensity  
                     Within SPA:        Not reported  
                     SPA PWS Facility ID: Not reported  
                     SPA Water Type:    Not reported  
                     SPA Facility Type:   Not reported  
                     SPA HUC12:         Not reported  
                     Within WHPA:       Not reported  
                     WHPA PWS Facility ID: Not reported  
                     WHPA Water Type:   Not reported  
                     WHPA Facility Type: Not reported  
                     WHPA HUC12:       Not reported

Map ID  
Direction  
Distance  
Elevation

MAP FINDINGS

Site

Database(s)

EDR ID Number  
EPA ID Number

**GO! GAS & FOOD # 2 (Continued)**

**1028190506**

Facility Status: Open UST(s)  
Date of Last Inspection: Not reported  
EPA Region: 9  
Tribe: Not reported  
Coordinate Source: Geocode  
X Coord: -122.207418989  
Y Coord: 37.8230680140001  
Latitude: 37.8230680142637  
Longitude: -122.207418988555

**UST FINDER:**

Object ID: 2268659  
Facility ID: CA10423243  
Tank ID: CA10423243-001\_One in a Compartmented Unit\_1  
Tank Status: Open  
Installation Date: 1989/09/01 16:00:00+00  
Removal Date: Not reported  
Tank Capacity: 12000  
Substances: Regular Unleaded  
Tank Wall Type: Double Wall

Object ID: 2268660  
Facility ID: CA10423243  
Tank ID: CA10423243-002\_One in a Compartmented Unit\_1  
Tank Status: Open  
Installation Date: 1989/09/01 16:00:00+00  
Removal Date: Not reported  
Tank Capacity: 12000  
Substances: Premium Unleaded  
Tank Wall Type: Double Wall

Object ID: 2268661  
Facility ID: CA10423243  
Tank ID: CA10423243-003\_A Stand-alone Tank\_1  
Tank Status: Open  
Installation Date: 1989/09/01 16:00:00+00  
Removal Date: Not reported  
Tank Capacity: 520  
Substances: Used Oil  
Tank Wall Type: Double Wall

**ET950 UNOCAL**  
**WNW 2240 MOUNTAIN BLVD**  
**1/8-1/4 OAKLAND, CA 94611**  
**0.148 mi.**  
**780 ft. Site 24 of 39 in cluster ET**  
**Actual:**  
**550 ft.**  
**Focus Map:**  
**9**

**LUST S100179229**  
**Alameda County CS N/A**  
**SWEEPS UST**  
**HIST UST**  
**Cortese**  
**EMI**  
**HIST CORTESE**  
**Notify 65**  
**CERS**

**LUST:**  
Name: UNOCAL #5269  
Address: 2240 MOUNTAIN  
City,State,Zip: OAKLAND, CA 94611  
Lead Agency: ALAMEDA COUNTY LOP  
Case Type: LUST Cleanup Site

Map ID  
Direction  
Distance  
Elevation

MAP FINDINGS

Site

Database(s)

EDR ID Number  
EPA ID Number

UNOCAL (Continued)

S100179229

Geo Track: [http://geotracker.waterboards.ca.gov/profile\\_report.asp?global\\_id=T0600101457](http://geotracker.waterboards.ca.gov/profile_report.asp?global_id=T0600101457)  
Global Id: T0600101457  
Latitude: 37.8230069  
Longitude: -122.207523  
Status: Completed - Case Closed  
Status Date: 04/18/1993  
Case Worker: Not reported  
RB Case Number: 01-1582  
Local Agency: Not reported  
File Location: All Files are on GeoTracker or in the Local Agency Database  
Local Case Number: RO0000538  
Potential Media Affect: Other Groundwater (uses other than drinking water)  
Potential Contaminants of Concern: Gasoline  
EPA Region: 9  
Coordinate Source: Google Geocode  
Cuf Case: YES  
Quantity Released Gallons: 0  
Begin Date: 08/08/1989  
Leak Reported Date: 08/08/1989  
How Discovered: Other Means  
How Discovered Description: Not reported  
Discharge Source: Not reported  
Discharge Cause: Not reported  
Stop Method: Other Means  
Stop Description: Not reported  
No Further Action Date: 04/18/1993  
CA Water Watershed Name: South Bay - East Bay Cities (204.20)  
Dwr Groundwater Subbasin Name: Not reported  
Disadvantaged Community: Not reported  
CA Enviroscreen 3 Score: 1-5% (lowest scores)  
CA Enviroscreen 4 Score: 1-5% (lowest scores)  
Military DOD Site: No  
Facility Project Subtype: Not reported  
RWQCB Region: SAN FRANCISCO BAY RWQCB (REGION 2)  
Site History: Not reported

LUST:

Global Id: T0600101457  
Contact Type: Regional Board Caseworker  
Contact Name: Regional Water Board  
Organization Name: SAN FRANCISCO BAY RWQCB (REGION 2)  
Address: 1515 CLAY ST SUITE 1400  
City: OAKLAND  
Email: Not reported  
Phone Number: Not reported

LUST:

Global Id: T0600101457  
Action Type: ENFORCEMENT  
Date: 12/29/1992  
Action: Referral to Regional Board

Global Id: T0600101457  
Action Type: ENFORCEMENT  
Date: 04/07/1993  
Action: Other Report

Map ID  
Direction  
Distance  
Elevation

MAP FINDINGS

Site

Database(s)

EDR ID Number  
EPA ID Number

**UNOCAL (Continued)**

**S100179229**

Global Id: T0600101457  
Action Type: REMEDIATION  
Date: 09/09/9999  
Action: Excavation

Global Id: T0600101457  
Action Type: ENFORCEMENT  
Date: 08/10/1990  
Action: Other Report

Global Id: T0600101457  
Action Type: RESPONSE  
Date: 03/14/1991  
Action: Monitoring Report - Other

Global Id: T0600101457  
Action Type: RESPONSE  
Date: 01/18/1990  
Action: Other Workplan

Global Id: T0600101457  
Action Type: RESPONSE  
Date: 12/11/1992  
Action: Request for Closure

Global Id: T0600101457  
Action Type: RESPONSE  
Date: 09/01/1989  
Action: Soil and Water Investigation Report

Global Id: T0600101457  
Action Type: RESPONSE  
Date: 09/01/1989  
Action: Well Installation Workplan

Global Id: T0600101457  
Action Type: RESPONSE  
Date: 08/08/1991  
Action: Monitoring Report - Quarterly

Global Id: T0600101457  
Action Type: RESPONSE  
Date: 09/06/1989  
Action: Soil and Water Investigation Report

Global Id: T0600101457  
Action Type: Other  
Date: 08/08/1989  
Action: Leak Reported

**LUST:**

Global Id: T0600101457  
Status: Open - Case Begin Date  
Status Date: 08/08/1989

Global Id: T0600101457  
Status: Completed - Case Closed

Map ID  
Direction  
Distance  
Elevation

MAP FINDINGS

Site

Database(s)

EDR ID Number  
EPA ID Number

**UNOCAL (Continued)**

**S100179229**

Status Date: 04/18/1993

LUST REG 2:

Region: 2  
Facility Id: 01-1582  
Facility Status: Case Closed  
Case Number: 1150  
How Discovered: Tank Closure  
Leak Cause: Structure Failure  
Leak Source: Tank  
Date Leak Confirmed: Not reported  
Oversight Program: LUST  
Prelim. Site Assessment Wokplan Submitted: Not reported  
Preliminary Site Assessment Began: 10/18/1989  
Pollution Characterization Began: Not reported  
Pollution Remediation Plan Submitted: Not reported  
Date Remediation Action Underway: Not reported  
Date Post Remedial Action Monitoring Began: Not reported

Alameda County CS:

Name: UNOCAL #5269  
Address: 2240 MOUNTAIN BLVD  
City,State,Zip: OAKLAND, CA 94611  
Status: Case Closed  
Record Id: RO0000538  
PE: 5602  
Facility Status: Case Closed  
Latitude: 37.823214616  
Longitude: -122.20787294

SWEEPS UST:

Name: MONTCLAIR UNION SVC #5269  
Address: 2240 MOUNTAIN BLVD  
City: OAKLAND  
Status: Active  
Comp Number: 228  
Number: 2  
Board Of Equalization: 44-000051  
Referral Date: 11-15-92  
Action Date: 11-22-93  
Created Date: 03-18-91  
Owner Tank Id: 5169-WO-1  
SWRCB Tank Id: 01-000-000228-000001  
Tank Status: A  
Capacity: 500  
Active Date: 11-15-92  
Tank Use: OIL  
STG: W  
Content: WASTE OIL  
Number Of Tanks: 3

Name: MONTCLAIR UNION SVC #5269  
Address: 2240 MOUNTAIN BLVD  
City: OAKLAND  
Status: Active

Map ID  
Direction  
Distance  
Elevation

MAP FINDINGS

Site

Database(s)

EDR ID Number  
EPA ID Number

**UNOCAL (Continued)**

**S100179229**

Comp Number: 228  
Number: 2  
Board Of Equalization: 44-000051  
Referral Date: 11-15-92  
Action Date: 11-22-93  
Created Date: 03-18-91  
Owner Tank Id: 5169-RU-1  
SWRCB Tank Id: 01-000-000228-000002  
Tank Status: A  
Capacity: 12000  
Active Date: 11-15-92  
Tank Use: M.V. FUEL  
STG: P  
Content: REG UNLEADED  
Number Of Tanks: Not reported

Name: MONTCLAIR UNION SVC #5269  
Address: 2240 MOUNTAIN BLVD  
City: OAKLAND  
Status: Active  
Comp Number: 228  
Number: 2  
Board Of Equalization: 44-000051  
Referral Date: 11-15-92  
Action Date: 11-22-93  
Created Date: 03-18-91  
Owner Tank Id: 5169-SU-1  
SWRCB Tank Id: 01-000-000228-000003  
Tank Status: A  
Capacity: 12000  
Active Date: 11-15-92  
Tank Use: M.V. FUEL  
STG: P  
Content: PRM UNLEADED  
Number Of Tanks: Not reported

**HIST UST:**

Name: UNION OIL SS5269  
Address: 2240 MOUNTAIN BOULEVARD  
City,State,Zip: OAKLAND, CA 94611  
File Number: 00036487  
URL: <https://documents.geotracker.waterboards.ca.gov/ustpdfs/pdf/00036487.pdf>  
Region: Not reported  
Facility ID: Not reported  
Facility Type: Not reported  
Other Type: Not reported  
Contact Name: Not reported  
Telephone: Not reported  
Owner Name: Not reported  
Owner Address: Not reported  
Owner City,St,Zip: Not reported  
Total Tanks: Not reported

Tank Num: Not reported  
Container Num: Not reported  
Year Installed: Not reported  
Tank Capacity: Not reported

Map ID  
Direction  
Distance  
Elevation

MAP FINDINGS

Site

Database(s)

EDR ID Number  
EPA ID Number

**UNOCAL (Continued)**

**S100179229**

Tank Used for: Not reported  
Type of Fuel: Not reported  
Container Construction Thickness: Not reported  
Leak Detection: Not reported

[Click here for Geo Tracker PDF:](#)

**CORTESE:**

Name: UNOCAL #5269  
Address: 2240 MOUNTAIN  
City,State,Zip: OAKLAND, CA 94611  
Region: CORTESE  
Envirostor Id: Not reported  
Global ID: T0600101457  
Site/Facility Type: LUST CLEANUP SITE  
Cleanup Status: COMPLETED - CASE CLOSED  
Status Date: Not reported  
Site Code: Not reported  
Latitude: Not reported  
Longitude: Not reported  
Owner: Not reported  
Enf Type: Not reported  
Swat R: Not reported  
Flag: active  
Order No: Not reported  
Waste Discharge System No: Not reported  
Effective Date: Not reported  
Region 2: Not reported  
WID Id: Not reported  
Solid Waste Id No: Not reported  
Waste Management Uit Name: Not reported  
File Name: Active Open

**EMI:**

Name: GO! GAS & FOOD #2  
Address: 2240 MOUNTAIN BLVD  
City,State,Zip: OAKLAND, CA 94611  
Year: 2021  
County Code: 1  
Air Basin: SF  
Facility ID: 111609  
Air District Name: BA  
SIC Code: 5411  
Air District Name: BAY AREA AQMD  
Community Health Air Pollution Info System: Not reported  
Consolidated Emission Reporting Rule: Not reported  
Total Organic Hydrocarbon Gases Tons/Yr: 1.054126399  
Reactive Organic Gases Tons/Yr: 1.054126399  
Carbon Monoxide Emissions Tons/Yr: Not reported  
NOX - Oxides of Nitrogen Tons/Yr: Not reported  
SOX - Oxides of Sulphur Tons/Yr: Not reported  
Particulate Matter Tons/Yr: Not reported  
Part. Matter 10 Micrometers and Smllr Tons/Yr: Not reported

**HIST CORTESE:**

edr\_fname: UNOCAL

Map ID  
Direction  
Distance  
Elevation

MAP FINDINGS

Site

Database(s)

EDR ID Number  
EPA ID Number

**UNOCAL (Continued)**

**S100179229**

edr\_fadd1: 2240 MOUNTAIN  
City,State,Zip: OAKLAND, CA 94611  
Region: CORTESE  
Facility County Code: 1  
Reg By: LTNKA  
Reg Id: 01-1582

**NOTIFY 65:**

Name: UNOCAL SERVICE STATION #5269  
Address: 2240 MOUNTAIN  
City,State,Zip: OAKLAND, CA 92626  
Date Reported: Not reported  
Staff Initials: Not reported  
Board File Number: Not reported  
Facility Type: Not reported  
Discharge Date: Not reported  
Issue Date: Not reported  
Incident Description: Not reported  
Global ID: Not reported  
Status: Not reported

**CERS:**

Name: UNOCAL #5269  
Address: 2240 MOUNTAIN  
City,State,Zip: OAKLAND, CA 94611  
Site ID: 693795  
CERS ID: T0600101457  
CERS Description: Leaking Underground Storage Tank Cleanup Site

**Affiliation:**

Affiliation Type Desc: Regional Board Caseworker  
Entity Name: Regional Water Board - SAN FRANCISCO BAY RWQCB (REGION 2)  
Entity Title: Not reported  
Affiliation Address: 1515 CLAY ST SUITE 1400  
Affiliation City: OAKLAND  
Affiliation State: CA  
Affiliation Country: Not reported  
Affiliation Zip: Not reported  
Affiliation Phone: ,

---

**ET951 MOUNT CLARR 76**  
**WNW 2240 MOUNTAIN BLVD**  
**1/8-1/4 OAKLAND, CA 94611**  
**0.148 mi.**  
**780 ft. Site 25 of 39 in cluster ET**

**HAULERS S127787908**  
**N/A**

**Actual:** HAULERS:  
**550 ft.** Name: MOUNT CLARR 76  
**Focus Map:** Address: 2240 MOUNTAIN BLVD  
**9** City,State,Zip: OAKLAND, CA 94611-2922  
Facility ID: 1470683  
Facility Phone: Not reported  
Business Email Address: Not reported  
Contact Person: Wahed Alsaidi  
Mailing Address: 2240 Mountain Blvd  
Mailing City: Oakland



Map ID  
Direction  
Distance  
Elevation

MAP FINDINGS

Site

Database(s)

EDR ID Number  
EPA ID Number

**MOUNT CLARR 76 (Continued)**

**S127787908**

Mailing State: CA  
Mailing Zip: 94611  
Mailing County: Not reported  
Mailing Phone: Not reported  
Current Status: Active  
Current Hauler Status: Not reported  
Accepting Tires From Public: Not reported  
Regulatory Status Last Changed: 2007-02-02 10:28:46  
Business Types: Not reported

**ET952**  
**WNW**  
**1/8-1/4**  
**0.148 mi.**  
**780 ft.**

**MONTCLAIR AUTO SHOP**  
**2240 MOUNTAIN BLVD**  
**OAKLAND, CA 94611**  
**Site 26 of 39 in cluster ET**

**FINDS 1024681352**  
**ECHO N/A**

**Actual:**  
**550 ft.**

**FINDS:**  
Registry ID: 110070469746

**Focus Map:**  
**9**

Click Here for FRS Facility Detail Report:

Environmental Interest/Information System:

The Resource Conservation and Recovery Act Information System (RCRAInfo) is EPA's comprehensive information system in support of the Resource Conservation and Recovery Act (RCRA) of 1976 and the Hazardous and Solid Waste Amendments (HSWA) of 1984. It tracks many types of information about generators, transporters, treaters, storers, and disposers of hazardous waste.

[Click this hyperlink](#) while viewing on your computer to access additional FINDS: detail in the EDR Site Report.

**ECHO:**

Envid: 1024681352  
Registry ID: 110070469746  
DFR URL: <http://echo.epa.gov/detailed-facility-report?fid=110070469746>  
Name: MONTCLAIR AUTO SHOP  
Address: 2240 MOUNTAIN BLVD  
City,State,Zip: OAKLAND, CA 94611

**ET953**  
**WNW**  
**1/8-1/4**  
**0.148 mi.**  
**780 ft.**

**MONTCLAIR AUTO SHOP**  
**2240 MOUNTAIN BLVD**  
**OAKLAND, CA 94611**  
**Site 27 of 39 in cluster ET**

**RCRA NonGen / NLR 1024817556**  
**CAL000321888**

**Actual:**  
**550 ft.**

**RCRA Listings:**  
Date Form Received by Agency: 20070706

**Focus Map:**  
**9**

Handler Name: Montclair Auto Shop  
Handler Address: 2240 MOUNTAIN BLVD  
Handler City,State,Zip: OAKLAND, CA 94611-2922  
EPA ID: CAL000321888  
Contact Name: ABDULWAHED ALSAIDI  
Contact Address: 2240 MOUNTAIN BLVD  
Contact City,State,Zip: OAKLAND, CA 94611-2922  
Contact Telephone: 510-531-2188  
Contact Fax: 510-860-1763

Map ID  
Direction  
Distance  
Elevation

MAP FINDINGS

Site

Database(s)

EDR ID Number  
EPA ID Number

**MONTCLAIR AUTO SHOP (Continued)**

**1024817556**

Contact Email:	ALSAIDIWHEEDA@GMAIL.COM
Contact Title:	Not reported
EPA Region:	09
Land Type:	Not reported
Federal Waste Generator Description:	Not a generator, verified
Non-Notifier:	Not reported
Biennial Report Cycle:	Not reported
Accessibility:	Not reported
Active Site Indicator:	Handler Activities
State District Owner:	Not reported
State District:	Not reported
Mailing Address:	2240 MOUNTAIN BLVD
Mailing City,State,Zip:	OAKLAND, CA 94611-2922
Owner Name:	Abdulwahed Alsaidi
Owner Type:	Other
Operator Name:	Abdulwahed Alsaidi
Operator Type:	Other
Short-Term Generator Activity:	No
Importer Activity:	No
Mixed Waste Generator:	No
Transporter Activity:	No
Transfer Facility Activity:	No
Recycler Activity with Storage:	No
Small Quantity On-Site Burner Exemption:	No
Smelting Melting and Refining Furnace Exemption:	No
Underground Injection Control:	No
Off-Site Waste Receipt:	No
Universal Waste Indicator:	Yes
Universal Waste Destination Facility:	Yes
Federal Universal Waste:	No
Active Site State-Reg Handler:	---
Federal Facility Indicator:	Not reported
Hazardous Secondary Material Indicator:	N
Sub-Part K Indicator:	Not reported
2018 GPRA Permit Baseline:	Not on the Baseline
2018 GPRA Renewals Baseline:	Not on the Baseline
202 GPRA Corrective Action Baseline:	No
Subject to Corrective Action Universe:	No
Non-TSDFs Where RCRA CA has Been Imposed Universe:	No
Corrective Action Priority Ranking:	No NCAPS ranking
Environmental Control Indicator:	No
Institutional Control Indicator:	No
Human Exposure Controls Indicator:	N/A
Groundwater Controls Indicator:	N/A
Significant Non-Complier Universe:	No
Unaddressed Significant Non-Complier Universe:	No
Addressed Significant Non-Complier Universe:	No
Significant Non-Complier With a Compliance Schedule Universe:	No
Financial Assurance Required:	Not reported
Handler Date of Last Change:	20180905
Recognized Trader-Importer:	No
Recognized Trader-Exporter:	No
Importer of Spent Lead Acid Batteries:	No
Exporter of Spent Lead Acid Batteries:	No
Recycler Activity Without Storage:	No
Manifest Broker:	No
Sub-Part P Indicator:	No

Map ID  
Direction  
Distance  
Elevation

MAP FINDINGS

Site

Database(s)

EDR ID Number  
EPA ID Number

**MONTCLAIR AUTO SHOP (Continued)**

**1024817556**

Handler - Owner Operator:

Owner/Operator Indicator:	Owner
Owner/Operator Name:	ABDULWAHED ALSAIDI
Legal Status:	Other
Date Became Current:	Not reported
Date Ended Current:	Not reported
Owner/Operator Address:	2240 MOUNTAIN BLVD
Owner/Operator City,State,Zip:	OAKLAND, CA 94611-2922
Owner/Operator Telephone:	510-531-2188
Owner/Operator Telephone Ext:	Not reported
Owner/Operator Fax:	Not reported
Owner/Operator Email:	Not reported

Owner/Operator Indicator:	Operator
Owner/Operator Name:	ABDULWAHED ALSAIDI
Legal Status:	Other
Date Became Current:	Not reported
Date Ended Current:	Not reported
Owner/Operator Address:	2240 MOUNTAIN BLVD
Owner/Operator City,State,Zip:	OAKLAND, CA 94611-2922
Owner/Operator Telephone:	510-531-2188
Owner/Operator Telephone Ext:	Not reported
Owner/Operator Fax:	Not reported
Owner/Operator Email:	Not reported

Historic Generators:

Receive Date:	20070706
Handler Name:	MONTCLAIR AUTO SHOP
Federal Waste Generator Description:	Not a generator, verified
State District Owner:	Not reported
Large Quantity Handler of Universal Waste:	No
Recognized Trader Importer:	No
Recognized Trader Exporter:	No
Spent Lead Acid Battery Importer:	No
Spent Lead Acid Battery Exporter:	No
Current Record:	Yes
Non Storage Recycler Activity:	Not reported
Electronic Manifest Broker:	Not reported

List of NAICS Codes and Descriptions:

NAICS Code:	811111
NAICS Description:	GENERAL AUTOMOTIVE REPAIR

Facility Has Received Notices of Violations:

Violations:	No Violations Found
-------------	---------------------

Evaluation Action Summary:

Evaluations:	No Evaluations Found
--------------	----------------------

Map ID  
Direction  
Distance  
Elevation

MAP FINDINGS

Site

Database(s)

EDR ID Number  
EPA ID Number

**ET954**      **MONTCLAIR UNION SERVICE**  
**WNW**        **2240 MOUNTAIN BLVD**  
**1/8-1/4**      **OAKLAND, CA 94611**  
**0.148 mi.**  
**780 ft.**      **Site 28 of 39 in cluster ET**

**EDR Hist Auto**    **1020679273**  
                                 **N/A**

**Actual:**        EDR Hist Auto  
**550 ft.**

**Focus Map:**  
**9**

Year:	Name:	Type:
1971	MONTCLAIR UNION SERVICE	Gasoline Service Stations
1972	MONTCLAIR UNION SERVICE	Gasoline Service Stations
1973	MONTCLAIR UNION SERVICE	Gasoline Service Stations
1974	MONTCLAIR UNION SERVICE	Gasoline Service Stations
1976	MONTCLAIR UNION SERVICE	Gasoline Service Stations
1977	MONTCLAIR UNION SERVICE	Gasoline Service Stations
1978	MONTCLAIR UNION SERVICE	Gasoline Service Stations
1979	MONTCLAIR UNION SERVICE	Gasoline Service Stations
1980	MONTCLAIR UNION SERVICE	Gasoline Service Stations
1982	MONTCLAIR UNION SERVICE	Gasoline Service Stations
1983	MONTCLAIR UNION SERVICE	Gasoline Service Stations
1985	MONTCLAIR UNION SERVICE	Gasoline Service Stations
1986	MONTCLAIR UNION SERVICE	Gasoline Service Stations
1987	MONTCLAIR UNION SERVICE	Gasoline Service Stations
1988	MONTCLAIR UNION SERVICE	Gasoline Service Stations
1989	MONTCLAIR UNION SERVICE	Gasoline Service Stations, NEC
1990	MONTCLAIR UNION SERVICE	Gasoline Service Stations, NEC
1991	MONTCLAIR UNION SERVICE	Gasoline Service Stations, NEC
1992	MONTCLAIR UNION SERVICE	Gasoline Service Stations, NEC
1993	MONTCLAIR UNION SERVICE	Gasoline Service Stations, NEC
1994	MONTCLAIR UNION SERVICE	Gasoline Service Stations, NEC
1995	MONTCLAIR UNION SERVICE INC	Gasoline Service Stations, NEC
1996	MONTCLAIR UNION SERVICE INC	Gasoline Service Stations, NEC
1997	MONTCLAIR UNION SERVICE INC	Gasoline Service Stations, NEC
1998	MONTCLAIR UNION SERVICE INC	Gasoline Service Stations, NEC
1999	MONTCLAIR UNION SERVICE INC	Gasoline Service Stations, NEC
2000	MONTCLAIR UNION SERVICE INC	Gasoline Service Stations, NEC
2001	MONTCLAIR UNION SERVICE INC	Gasoline Service Stations, NEC
2002	MONTCLAIR UNION SERVICE INC	Gasoline Service Stations, NEC
2003	MONTCLAIR UNION SERVICE INC	Gasoline Service Stations, NEC
2004	MONTCLAIR UNION SERVICE INC	Gasoline Service Stations, NEC
2005	MONTCLAIR UNION SERVICE INC	Gasoline Service Stations, NEC
2006	MONTCLAIR UNION SERVICE INC	Gasoline Service Stations, NEC
2007	MONTCLAIR UNION SERVICE INC	Gasoline Service Stations, NEC
2008	MONTCLAIR UNION SERVICE INC	Gasoline Service Stations, NEC
2009	MONTCLAIR UNION SERVICE INC	Gasoline Service Stations, NEC
2010	MONTCLAIR UNION SERVICE INC	Gasoline Service Stations, NEC
2011	MONTCLAIR UNION SERVICE INC	Gasoline Service Stations, NEC
2012	MONTCLAIR UNION SERVICE INC	Gasoline Service Stations, NEC
2013	MONTCLAIR UNION SERVICE INC	Gasoline Service Stations, NEC
2014	MONTCLAIR UNION SERVICE INC	Gasoline Service Stations, NEC

MAP FINDINGS

Map ID  
 Direction  
 Distance  
 Elevation

Site

Database(s)

EDR ID Number  
 EPA ID Number

**ET955**      **MONTCLAIR AUTO SHOP**  
**WNW**        **2240 MOUNTAIN BLVD**  
**1/8-1/4**      **OAKLAND, CA 94611**  
**0.148 mi.**  
**780 ft.**      **Site 29 of 39 in cluster ET**

**HWTS**      **S124867053**  
                  **N/A**

**Actual:**  
**550 ft.**  
**Focus Map:**  
**9**

**HWTS:**  
 Name: MONTCLAIR AUTO SHOP  
 Address: 2240 MOUNTAIN BLVD  
 Address 2: Not reported  
 City,State,Zip: OAKLAND, CA 94611  
 EPA ID: CAL000321888  
 Inactive Date: Not reported  
 Create Date: 07/06/2007  
 Last Act Date: Not reported  
 Mailing Name: Not reported  
 Mailing Address: 2240 MOUNTAIN BLVD  
 Mailing Address 2: Not reported  
 Mailing City,State,Zip: OAKLAND, CA 946112922  
 Owner Name: ABDULWAHED ALSAIDI  
 Owner Address: 2240 MOUNTAIN BLVD  
 Owner Address 2: Not reported  
 Owner City,State,Zip: OAKLAND, CA 946112922  
 Owner Phone: Not reported  
 Owner Fax: Not reported  
 Contact Name: ABDULWAHED ALSAIDI  
 Contact Address: 2240 MOUNTAIN BLVD  
 Contact Address 2: Not reported  
 City,State,Zip: OAKLAND, CA 94611  
 Contact Phone: Not reported  
 Contact Fax: Not reported  
 Facility Status: Active  
 Facility Type: PERMANENT  
 Category: STATE  
 Latitude: 37.822845  
 Longitude: -122.207423

**NAICS:**  
 EPA ID: CAL000321888  
 Create Date: 2007-07-06 09:15:54.580  
 NAICS Code: 811111  
 NAICS Description: General Automotive Repair  
 Issued EPA ID Date: 2007-07-06 09:15:54.55000  
 Inactive Date: Not reported  
 Facility Name: MONTCLAIR AUTO SHOP  
 Facility Address: 2240 MOUNTAIN BLVD  
 Facility Address 2: Not reported  
 Facility City: OAKLAND  
 Facility County: Not reported  
 Facility State: CA  
 Facility Zip: 946112922

Map ID  
Direction  
Distance  
Elevation

MAP FINDINGS

Site

Database(s)

EDR ID Number  
EPA ID Number

**ET956**      **MASH GAS & FOOD #4**  
**WNW**        **2240 MOUNTAIN BLVD**  
**1/8-1/4**      **OAKLAND, CA 94611**  
**0.148 mi.**  
**780 ft.**      **Site 30 of 39 in cluster ET**

**EMI**    **S124452630**  
          **N/A**

**Actual:**  
**550 ft.**  
**Focus Map:**  
**9**

**EMI:**  
Name: MASH GAS & FOOD #4  
Address: 2240 MOUNTAIN BLVD  
City,State,Zip: OAKLAND, CA 94611  
Year: 2017  
County Code: 1  
Air Basin: SF  
Facility ID: 111609  
Air District Name: BA  
SIC Code: 5411  
Air District Name: BAY AREA AQMD  
Community Health Air Pollution Info System: Not reported  
Consolidated Emission Reporting Rule: Not reported  
Total Organic Hydrocarbon Gases Tons/Yr: 0.5390319  
Reactive Organic Gases Tons/Yr: 0.5390319  
Carbon Monoxide Emissions Tons/Yr: Not reported  
NOX - Oxides of Nitrogen Tons/Yr: Not reported  
SOX - Oxides of Sulphur Tons/Yr: Not reported  
Particulate Matter Tons/Yr: Not reported  
Part. Matter 10 Micrometers and Smllr Tons/Yr: Not reported

Name: MASH GAS & FOOD #4  
Address: 2240 MOUNTAIN BLVD  
City,State,Zip: OAKLAND, CA 94611  
Year: 2018  
County Code: 1  
Air Basin: SF  
Facility ID: 111609  
Air District Name: BA  
SIC Code: 5541  
Air District Name: BAY AREA AQMD  
Community Health Air Pollution Info System: Not reported  
Consolidated Emission Reporting Rule: Not reported  
Total Organic Hydrocarbon Gases Tons/Yr: 1.054126399  
Reactive Organic Gases Tons/Yr: 1.054126399  
Carbon Monoxide Emissions Tons/Yr: Not reported  
NOX - Oxides of Nitrogen Tons/Yr: Not reported  
SOX - Oxides of Sulphur Tons/Yr: Not reported  
Particulate Matter Tons/Yr: Not reported  
Part. Matter 10 Micrometers and Smllr Tons/Yr: Not reported

Name: MASH GAS & FOOD #4  
Address: 2240 MOUNTAIN BLVD  
City,State,Zip: OAKLAND, CA 94611  
Year: 2019  
County Code: 1  
Air Basin: SF  
Facility ID: 111609  
Air District Name: BA  
SIC Code: 5541  
Air District Name: BAY AREA AQMD  
Community Health Air Pollution Info System: Not reported  
Consolidated Emission Reporting Rule: Not reported

Map ID  
Direction  
Distance  
Elevation

MAP FINDINGS

Site

Database(s)

EDR ID Number  
EPA ID Number

**MASH GAS & FOOD #4 (Continued)**

**S124452630**

Total Organic Hydrocarbon Gases Tons/Yr: 1.054126399  
Reactive Organic Gases Tons/Yr: 1.054126399  
Carbon Monoxide Emissions Tons/Yr: Not reported  
NOX - Oxides of Nitrogen Tons/Yr: Not reported  
SOX - Oxides of Sulphur Tons/Yr: Not reported  
Particulate Matter Tons/Yr: Not reported  
Part. Matter 10 Micrometers and Smlr Tons/Yr: Not reported

Name: MASH GAS & FOOD #4  
Address: 2240 MOUNTAIN BLVD  
City,State,Zip: OAKLAND, CA 94611  
Year: 2020  
County Code: 1  
Air Basin: SF  
Facility ID: 111609  
Air District Name: BA  
SIC Code: 5541  
Air District Name: BAY AREA AQMD  
Community Health Air Pollution Info System: Not reported  
Consolidated Emission Reporting Rule: Not reported  
Total Organic Hydrocarbon Gases Tons/Yr: 1.054126399  
Reactive Organic Gases Tons/Yr: 1.054126399  
Carbon Monoxide Emissions Tons/Yr: Not reported  
NOX - Oxides of Nitrogen Tons/Yr: Not reported  
SOX - Oxides of Sulphur Tons/Yr: Not reported  
Particulate Matter Tons/Yr: Not reported  
Part. Matter 10 Micrometers and Smlr Tons/Yr: Not reported

**ET957 CONOCO PHILLIPS 255269**  
**WNW 2240 MOUNTAIN BLVD**  
**1/8-1/4 OAKLAND, CA 94611**  
**0.148 mi.**  
**780 ft. Site 31 of 39 in cluster ET**

**HWTS S124847806**  
**N/A**

**Actual:**  
**550 ft.**

**Focus Map:**  
**9**

**HWTS:**  
Name: CONOCO PHILLIPS 255269  
Address: 2240 MOUNTAIN BLVD  
Address 2: Not reported  
City,State,Zip: OAKLAND, CA 94611  
EPA ID: CAL000279010  
Inactive Date: 02/17/2006  
Create Date: 02/06/2004  
Last Act Date: Not reported  
Mailing Name: Not reported  
Mailing Address: 600 N DAIRY ASHFORD-PO 3014A  
Mailing Address 2: Not reported  
Mailing City,State,Zip: HOUSTON, TX 77079  
Owner Name: CONOCO PHILLIPS  
Owner Address: 600 N DAIRY ASHFORD-MO 1001  
Owner Address 2: Not reported  
Owner City,State,Zip: HOUSTON, TX 77079  
Owner Phone: Not reported  
Owner Fax: Not reported  
Contact Name: DANELLE EICHORST  
Contact Address: 600 N DAIRY ASHFORD-MO 1001  
Contact Address 2: Not reported  
City,State,Zip: HOUSTON, TX 77079  
Contact Phone: Not reported

Map ID  
Direction  
Distance  
Elevation

MAP FINDINGS

Site

Database(s)

EDR ID Number  
EPA ID Number

**CONOCO PHILLIPS 255269 (Continued)**

**S124847806**

Contact Fax: Not reported  
Facility Status: Inactive  
Facility Type: PERMANENT  
Category: STATE  
Latitude: 37.82314  
Longitude: -122.208021  
NAICS:  
EPA ID: CAL000279010  
Create Date: 2004-02-06 16:11:58.440  
NAICS Code: 44719  
NAICS Description: Other Gasoline Stations  
Issued EPA ID Date: 2004-02-06 16:11:58.42300  
Inactive Date: 2006-02-17 11:08:00  
Facility Name: CONOCO PHILLIPS 255269  
Facility Address: 2240 MOUNTAIN BLVD  
Facility Address 2: Not reported  
Facility City: OAKLAND  
Facility County: Not reported  
Facility State: CA  
Facility Zip: 94611

**ET958  
WNW  
1/8-1/4  
0.148 mi.  
780 ft.**

**GO! GAS & FOOD #2  
2240 MOUNTAIN BLVD  
OAKLAND, CA**

**UST U003949207  
N/A**

**Site 32 of 39 in cluster ET**

**Actual:  
550 ft.**

**ALAMEDA CO. UST:**

**Focus Map:  
9**

Name: MASH GAS & FOOD #4  
Address: 2240 MOUNTAIN BLVD  
City: OAKLAND  
Facility ID: FA0321588  
Facility Status: Closed or Inactive  
Program Element: 4102  
Description: UNDERGROUND STORAGE TANK 2 CONTAINERS  
Inspection Date: 02/26/2021  
Last Inspect Date: 02/20/2020  
Closed: YES  
Owner Name: MASH PETROLEUM  
Owner ID: OW0313218  
Fstatus Decode: Closed  
Total Due: 0

Name: GO! GAS & FOOD #2  
Address: 2240 MOUNTAIN BLVD  
City: OAKLAND  
Facility ID: FA0330572  
Facility Status: Active  
Program Element: 4103  
Description: UNDERGROUND STORAGE TANK 3 CONTAINERS  
Inspection Date: 02/07/2024  
Last Inspect Date: 02/17/2023  
Closed: Not reported  
Owner Name: SAMER JEBRIL  
Owner ID: OW0328643  
Fstatus Decode: Open



Map ID  
Direction  
Distance  
Elevation

MAP FINDINGS

Site

Database(s)

EDR ID Number  
EPA ID Number

GO! GAS & FOOD #2 (Continued)

U003949207

Total Due: 0

ET959  
WNW  
1/8-1/4  
0.148 mi.  
780 ft.

UNOCAL #5269  
2240 MOUNTAIN  
OAKLAND, CA 94611  
Site 33 of 39 in cluster ET

UST FINDER RELEASE 1029123941  
N/A

Actual:  
550 ft.

UST FINDER RELEASE:

Focus Map:  
9

Object ID: 42343  
Facility ID: Not reported  
Lust ID: CAT0600101457  
Name: UNOCAL #5269  
Address: 2240 MOUNTAIN  
City,State,Zip: OAKLAND, CA 94611  
Address Match Type: PointAddress  
Reported Date: Not reported  
Status: No Further Action  
Substance: Not reported  
Population within 1500ft: 804  
Domestic Wells within 1500ft: 0  
Land Use: Developed, Medium Intensity  
Within SPA: No  
SPA PWS Facility ID: Not reported  
SPA Water Type: Not reported  
SPA Facility Type: Not reported  
SPA HUC12: Not reported  
Within WHPA: No  
WHPA PWS Facility ID: Not reported  
WHPA Water Type: Not reported  
WHPA Facility Type: Not reported  
WHPA HUC12: Not reported  
Within 100yr Floodplain: No  
Tribe: Not reported  
EPA Region: 9  
NFA Letter 1: Not reported  
NFA Letter 2: Not reported  
NFA Letter 3: Not reported  
NFA Letter 4: Not reported  
Closed With Residual Contaminate: Not reported  
Coordinate Source: Geocode  
X Coord: -122.20753  
Y Coord: 37.8228  
Latitude: 37.8228  
Longitude: -122.20753

ET960  
WNW  
1/8-1/4  
0.148 mi.  
780 ft.

UNOCAL SERVICE STATION #5269  
2240 MOUNTAIN BLVD.  
OAKLAND, CA 94611  
Site 34 of 39 in cluster ET

HWTS S124756778  
N/A

Actual:  
550 ft.

HWTS:

Focus Map:  
9

Name: UNOCAL SERVICE STATION #5269  
Address: 2240 MOUNTAIN BLVD.  
Address 2: Not reported

Map ID  
Direction  
Distance  
Elevation

MAP FINDINGS

Site

Database(s)

EDR ID Number  
EPA ID Number

**UNOCAL SERVICE STATION #5269 (Continued)**

**S124756778**

City,State,Zip: OAKLAND, CA 94611  
EPA ID: CAL000000564  
Inactive Date: 06/30/1997  
Create Date: 11/14/1989  
Last Act Date: Not reported  
Mailing Name: Not reported  
Mailing Address: PO BOX 25376  
Mailing Address 2: Not reported  
Mailing City,State,Zip: SANTA ANA, CA 927995376  
Owner Name: UNION OIL CO  
Owner Address: PO BOX 25376  
Owner Address 2: Not reported  
Owner City,State,Zip: SANTA ANA, CA 927995376  
Owner Phone: Not reported  
Owner Fax: Not reported  
Contact Name: CHRISTOPHER Z HILL  
Contact Address: PO BOX 25376 CANX VQ97 AH  
Contact Address 2: Not reported  
City,State,Zip: SANTA ANA, CA 927995376  
Contact Phone: Not reported  
Contact Fax: Not reported  
Facility Status: Inactive  
Facility Type: PERMANENT  
Category: STATE  
Latitude: 37.823039  
Longitude: -122.207807

NAICS:  
EPA ID: CAL000000564  
Create Date: 2002-03-14 16:36:27.000  
NAICS Code: 44719  
NAICS Description: Other Gasoline Stations  
Issued EPA ID Date: 1989-11-14 00:00:00  
Inactive Date: 1997-06-30 00:00:00  
Facility Name: UNOCAL SERVICE STATION #5269  
Facility Address: 2240 MOUNTAIN BLVD.  
Facility Address 2: Not reported  
Facility City: OAKLAND  
Facility County: Not reported  
Facility State: CA  
Facility Zip: 946110000

ET961  
WNW  
1/8-1/4  
0.148 mi.  
780 ft.

**UNOCAL #5269**  
**2240 MOUNTAIN**  
**OAKLAND, CA**  
  
**Site 35 of 39 in cluster ET**

**RGA LUST S114711529**  
**N/A**

Actual:  
550 ft.  
Focus Map:  
9

RGA LUST:  
Name: UNOCAL #5269  
Address: 2240 MOUNTAIN  
City: OAKLAND  
State: OAKLAND  
2012 UNOCAL #5269 2240 MOUNTAIN  
Name: UNOCAL #5269  
Address: 2240 MOUNTAIN  
City: OAKLAND

Map ID  
Direction  
Distance  
Elevation

MAP FINDINGS

Site

Database(s)

EDR ID Number  
EPA ID Number

**UNOCAL #5269 (Continued)**

**S114711529**

State: OAKLAND  
2011 UNOCAL #5269 2240 MOUNTAIN  
Name: UNOCAL #5269  
Address: 2240 MOUNTAIN  
City: OAKLAND  
State: OAKLAND  
2010 UNOCAL #5269 2240 MOUNTAIN  
Name: UNOCAL #5269  
Address: 2240 MOUNTAIN  
City: OAKLAND  
State: OAKLAND  
2009 UNOCAL #5269 2240 MOUNTAIN  
Name: UNOCAL #5269  
Address: 2240 MOUNTAIN  
City: OAKLAND  
State: OAKLAND  
2008 UNOCAL #5269 2240 MOUNTAIN  
Name: UNOCAL #5269  
Address: 2240 MOUNTAIN  
City: OAKLAND  
State: OAKLAND  
2007 UNOCAL #5269 2240 MOUNTAIN

**EP962**  
**SSE**  
**1/8-1/4**  
**0.148 mi.**  
**781 ft.**

**STEWART BIRNAN**  
**4032 WOODRUFF AVE**  
**OAKLAND, CA 94602**  
**Site 3 of 10 in cluster EP**

**HWTS** **S126096102**  
**HAZNET** **N/A**

**Actual:**  
**237 ft.**  
**Focus Map:**  
**9**

**HWTS:**  
Name: STEWART BIRNAN  
Address: 4032 WOODRUFF AVE  
Address 2: Not reported  
City,State,Zip: OAKLAND, CA 94602  
EPA ID: CAC003044871  
Inactive Date: 02/25/2020  
Create Date: 11/26/2019  
Last Act Date: Not reported  
Mailing Name: Not reported  
Mailing Address: 4032 WOODRUFF AVE  
Mailing Address 2: Not reported  
Mailing City,State,Zip: OAKLAND, CA 946021636  
Owner Name: STEWART BIRNAN  
Owner Address: 4032 WOODRUFF AVE  
Owner Address 2: Not reported  
Owner City,State,Zip: OAKLAND, CA 946021636  
Owner Phone: Not reported  
Owner Fax: Not reported  
Contact Name: STEWART BIRNAN  
Contact Address: 4032 WOODRUFF AVE  
Contact Address 2: Not reported  
City,State,Zip: OAKLAND, CA 946021636  
Contact Phone: Not reported  
Contact Fax: Not reported  
Facility Status: Inactive  
Facility Type: TEMPORARY  
Category: STATE  
Latitude: 37.80531

Map ID  
Direction  
Distance  
Elevation

MAP FINDINGS

Site

Database(s)

EDR ID Number  
EPA ID Number

**STEWART BIRNAN (Continued)**

**S126096102**

Longitude: -122.2214175

HAZNET:

Name: STEWART BIRNAN  
Address: 4032 WOODRUFF AVE  
Address 2: Not reported  
City,State,Zip: OAKLAND, CA 946021636  
Contact: STEWART BIRNAN  
Telephone: 5104688295  
Mailing Name: Not reported  
Mailing Address: 4032 WOODRUFF AVE  
  
Year: 2019  
Gepaid: CAC003044871  
TSD EPA ID: CAD981382732  
CA Waste Code: 151 - Asbestos containing waste  
Disposal Method: H132 - Landfill Or Surface Impoundment That Will Be Closed As  
Landfill( To Include On-Site Treatment And/Or Stabilization)  
  
Tons: 0.23000

Detail Two:

Year: 2019  
EM Manifest ID: 877395  
Shipment Date: 12/13/2019  
Receipt Date: 12/17/2019  
Manifest Number: 021326881JJK  
Generator EPA ID: CAC003044871  
Name: STEWART BIRNAN-SR80032  
Address: 4032 WOODRUFF AVE  
Address 2: Not reported  
City: OAKLAND  
Zip: 94602-1636  
Telephone: 800-439-9610  
Contact: Not reported  
Contact Telephone: 510-468-8295  
Transporter 1 EPA ID: CAL000291177  
Transporter 1 Emergency Number: Not reported  
Transporter 2 EPA ID: CAR000272773  
Transporter 2 Emergency Number: Not reported  
TSD EPA ID: CAD981382732  
TSD Name: ALTAMONT LANDFILL & RESOURCE RECOVERY FACILITY  
TSD Address 1: 10840 ALTAMONT PASS RD  
TSD Address 2: Not reported  
TSD City: LIVERMORE  
TSD Zip: 94551  
TSD Telephone: Not reported

State:

Year: 2019  
EM Manifest ID: 877395  
Generator EPA ID: CAC003044871  
Shipment Date: 2019-12-13  
Manifest Number: 021326881JJK  
Line Number: 1  
Method Code: H132  
Quantity Tons: 0.23000

Map ID  
 Direction  
 Distance  
 Elevation

MAP FINDINGS

Site

Database(s)

EDR ID Number  
 EPA ID Number

**STEWART BIRNAN (Continued)**

**S126096102**

Quantity Waste: 1.000000  
 Quantity Unit: Y  
 Number of Containers: 6  
 Type of Container: Burlap, cloth, paper, or plastic bags  
 Quantity Type: Cubic Yards  
 State Code: 151

**EP963**  
**SSE**  
**1/8-1/4**  
**0.148 mi.**  
**781 ft.**

**STEWART BIRNAN**  
**4032 WOODRUFF AVE**  
**OAKLAND, CA 94602**

**ECHO 1026038190**  
**N/A**

**Site 4 of 10 in cluster EP**

**Actual:**  
**237 ft.**

**ECHO:**

Envid: 1026038190  
 Registry ID: 110070677175  
 DFR URL: <http://echo.epa.gov/detailed-facility-report?fid=110070677175>  
 Name: STEWART BIRNAN  
 Address: 4032 WOODRUFF AVE  
 City,State,Zip: OAKLAND, CA 94602

**Focus Map:**  
**9**

**EP964**  
**SSE**  
**1/8-1/4**  
**0.148 mi.**  
**781 ft.**

**STEWART BIRNAN**  
**4032 WOODRUFF AVE**  
**OAKLAND, CA 94602**

**RCRA NonGen / NLR 1025864058**  
**CAC003044871**

**Site 5 of 10 in cluster EP**

**Actual:**  
**237 ft.**

**RCRA Listings:**

Date Form Received by Agency: 20191126  
 Handler Name: Stewart Birnan  
 Handler Address: 4032 WOODRUFF AVE  
 Handler City,State,Zip: OAKLAND, CA 94602-1636  
 EPA ID: CAC003044871  
 Contact Name: STEWART BIRNAN  
 Contact Address: 4032 WOODRUFF AVE  
 Contact City,State,Zip: OAKLAND, CA 94602-1636  
 Contact Telephone: 510-468-8295  
 Contact Fax: Not reported  
 Contact Email: HAYWARD.RECEPTIONIST@SYNERGYCOMPANIES.OR  
 Contact Title: Not reported  
 EPA Region: 09  
 Land Type: Not reported  
 Federal Waste Generator Description: Not a generator, verified  
 Non-Notifier: Not reported  
 Biennial Report Cycle: Not reported  
 Accessibility: Not reported  
 Active Site Indicator: Not reported  
 State District Owner: Not reported  
 State District: Not reported  
 Mailing Address: 4032 WOODRUFF AVE  
 Mailing City,State,Zip: OAKLAND, CA 94602-1636  
 Owner Name: Stewart Birnan  
 Owner Type: Other  
 Operator Name: Stewart Birnan  
 Operator Type: Other

**Focus Map:**  
**9**

Map ID  
 Direction  
 Distance  
 Elevation

MAP FINDINGS

Site

Database(s)

EDR ID Number  
 EPA ID Number

**STEWART BIRNAN (Continued)**

**1025864058**

Short-Term Generator Activity:	No
Importer Activity:	No
Mixed Waste Generator:	No
Transporter Activity:	No
Transfer Facility Activity:	No
Recycler Activity with Storage:	No
Small Quantity On-Site Burner Exemption:	No
Smelting Melting and Refining Furnace Exemption:	No
Underground Injection Control:	No
Off-Site Waste Receipt:	No
Universal Waste Indicator:	No
Universal Waste Destination Facility:	No
Federal Universal Waste:	No
Active Site State-Reg Handler:	---
Federal Facility Indicator:	Not reported
Hazardous Secondary Material Indicator:	N
Sub-Part K Indicator:	Not reported
2018 GPRC Permit Baseline:	Not on the Baseline
2018 GPRC Renewals Baseline:	Not on the Baseline
202 GPRC Corrective Action Baseline:	No
Subject to Corrective Action Universe:	No
Non-TSDFs Where RCRA CA has Been Imposed Universe:	No
Corrective Action Priority Ranking:	No NCAPS ranking
Environmental Control Indicator:	No
Institutional Control Indicator:	No
Human Exposure Controls Indicator:	N/A
Groundwater Controls Indicator:	N/A
Significant Non-Complier Universe:	No
Unaddressed Significant Non-Complier Universe:	No
Addressed Significant Non-Complier Universe:	No
Significant Non-Complier With a Compliance Schedule Universe:	No
Financial Assurance Required:	Not reported
Handler Date of Last Change:	20191127
Recognized Trader-Importer:	No
Recognized Trader-Exporter:	No
Importer of Spent Lead Acid Batteries:	No
Exporter of Spent Lead Acid Batteries:	No
Recycler Activity Without Storage:	No
Manifest Broker:	No
Sub-Part P Indicator:	No

Handler - Owner Operator:

Owner/Operator Indicator:	Owner
Owner/Operator Name: STEWART BIRNAN	
Legal Status:	Other
Date Became Current:	Not reported
Date Ended Current:	Not reported
Owner/Operator Address:	4032 WOODRUFF AVE
Owner/Operator City,State,Zip:	OAKLAND, CA 94602-1636
Owner/Operator Telephone:	510-468-8295
Owner/Operator Telephone Ext:	Not reported
Owner/Operator Fax:	Not reported
Owner/Operator Email:	Not reported

Owner/Operator Indicator:	Operator
Owner/Operator Name: STEWART BIRNAN	

Map ID  
Direction  
Distance  
Elevation

MAP FINDINGS

Site

Database(s)

EDR ID Number  
EPA ID Number

**STEWART BIRNAN (Continued)**

**1025864058**

Legal Status: Other  
Date Became Current: Not reported  
Date Ended Current: Not reported  
Owner/Operator Address: 4032 WOODRUFF AVE  
Owner/Operator City,State,Zip: OAKLAND, CA 94602-1636  
Owner/Operator Telephone: 510-468-8295  
Owner/Operator Telephone Ext: Not reported  
Owner/Operator Fax: Not reported  
Owner/Operator Email: Not reported

Historic Generators:

Receive Date: 20191126  
Handler Name: STEWART BIRNAN  
Federal Waste Generator Description: Not a generator, verified  
State District Owner: Not reported  
Large Quantity Handler of Universal Waste: No  
Recognized Trader Importer: No  
Recognized Trader Exporter: No  
Spent Lead Acid Battery Importer: No  
Spent Lead Acid Battery Exporter: No  
Current Record: Yes  
Non Storage Recycler Activity: Not reported  
Electronic Manifest Broker: Not reported

List of NAICS Codes and Descriptions:

NAICS Code: 56299  
NAICS Description: ALL OTHER WASTE MANAGEMENT SERVICES

Facility Has Received Notices of Violations:

Violations: No Violations Found

Evaluation Action Summary:

Evaluations: No Evaluations Found

EP965  
SSE  
1/8-1/4  
0.148 mi.  
781 ft.

**STEWART BIRNAN**  
**4032 WOODRUFF AVE**  
**OAKLAND, CA 94602**  
**Site 6 of 10 in cluster EP**

**FINDS 1026106024**  
**N/A**

Actual:  
237 ft.

FINDS:  
Registry ID: 110070677175

Focus Map:  
9

Click Here for FRS Facility Detail Report:

Environmental Interest/Information System:

The Resource Conservation and Recovery Act Information System (RCRAInfo) is EPA's comprehensive information system in support of the Resource Conservation and Recovery Act (RCRA) of 1976 and the Hazardous and Solid Waste Amendments (HSWA) of 1984. It tracks many types of information about generators, transporters, treaters, storers, and disposers of hazardous waste.

[Click this hyperlink](#) while viewing on your computer to access additional FINDS: detail in the EDR Site Report.

MAP FINDINGS

Map ID			EDR ID Number
Direction			EPA ID Number
Distance			
Elevation	Site	Database(s)	

<b>EY966</b>	<b>SRINI KATRAGADDA</b>	<b>HWTS</b>	<b>S124721544</b>
<b>NNW</b>	<b>817 EVERETT AVE</b>		<b>N/A</b>
<b>1/8-1/4</b>	<b>OAKLAND, CA 94602</b>		
<b>0.149 mi.</b>			
<b>787 ft.</b>	<b>Site 1 of 3 in cluster EY</b>		

<b>Actual:</b>	HWTS:	
<b>270 ft.</b>	Name:	SRINI KATRAGADDA
<b>Focus Map:</b>	Address:	817 EVERETT AVE
<b>9</b>	Address 2:	Not reported
	City,State,Zip:	OAKLAND, CA 94602
	EPA ID:	CAC003003823
	Inactive Date:	06/03/2019
	Create Date:	03/04/2019
	Last Act Date:	Not reported
	Mailing Name:	Not reported
	Mailing Address:	817 EVERETT AVE
	Mailing Address 2:	Not reported
	Mailing City,State,Zip:	OAKLAND, CA 94602
	Owner Name:	SRINI KATRAGADDA
	Owner Address:	817 EVERETT AVE
	Owner Address 2:	Not reported
	Owner City,State,Zip:	OAKLAND, CA 94602
	Owner Phone:	Not reported
	Owner Fax:	Not reported
	Contact Name:	SRINI KATRAGADDA
	Contact Address:	817 EVERETT AVE
	Contact Address 2:	Not reported
	City,State,Zip:	OAKLAND, CA 94602
	Contact Phone:	Not reported
	Contact Fax:	Not reported
	Facility Status:	Inactive
	Facility Type:	TEMPORARY
	Category:	STATE
	Latitude:	37.80942
	Longitude:	-122.22365

<b>EV967</b>	<b>OEKERS CLARENCE</b>	<b>EDR Hist Auto</b>	<b>1009013748</b>
<b>WNW</b>	<b>1036 HOLLYWOOD LN</b>		<b>N/A</b>
<b>1/8-1/4</b>	<b>SAN LEANDRO, CA</b>		
<b>0.150 mi.</b>			
<b>791 ft.</b>	<b>Site 5 of 5 in cluster EV</b>		

<b>Actual:</b>	EDR Hist Auto	
<b>369 ft.</b>		
<b>Focus Map:</b>	Year: Name:	Type:
<b>9</b>	1940 OEKERS CLARENCE	GASOLINE AND OIL SERVICE STATIONS

<b>EZ968</b>	<b>42 ND AVE CROSSING</b>	<b>CHMIRS</b>	<b>S105882575</b>
<b>NW</b>	<b>OAKLAND, CA 68179</b>		<b>N/A</b>
<b>1/8-1/4</b>			
<b>0.151 mi.</b>			
<b>796 ft.</b>	<b>Site 1 of 4 in cluster EZ</b>		

<b>Actual:</b>	CHMIRS:	
<b>1373 ft.</b>	Name:	Not reported
<b>Focus Map:</b>	Address:	42 ND AVE CROSSING
<b>6</b>	City,State,Zip:	OAKLAND, CA 68179



Map ID  
Direction  
Distance  
Elevation

MAP FINDINGS

Site

Database(s)

EDR ID Number  
EPA ID Number

(Continued)

S105882575

OES Incident Number:	2-0911
OES notification:	02/16/2002
OES Date:	Not reported
OES Time:	Not reported
<b>Date Completed:</b>	<b>Not reported</b>
Property Use:	Not reported
Agency Id Number:	Not reported
Agency Incident Number:	Not reported
Time Notified:	Not reported
Time Completed:	Not reported
Surrounding Area:	Not reported
Estimated Temperature:	Not reported
Property Management:	Not reported
More Than Two Substances Involved?:	Not reported
Resp Agncy Personel # Of Decontaminated:	Not reported
Responding Agency Personel # Of Injuries:	Not reported
Responding Agency Personel # Of Fatalities:	Not reported
Others Number Of Decontaminated:	Not reported
Others Number Of Injuries:	Not reported
Others Number Of Fatalities:	Not reported
Vehicle Make/year:	Not reported
Vehicle License Number:	Not reported
Vehicle State:	Not reported
Vehicle Id Number:	Not reported
CA DOT PUC/ICC Number:	Not reported
Company Name:	Not reported
Reporting Officer Name/ID:	Not reported
Report Date:	Not reported
Facility Telephone:	Not reported
Waterway Involved:	No
Waterway:	Not reported
Spill Site:	Not reported
Cleanup By:	Unknown
Containment:	Not reported
What Happened:	Not reported
Type:	Not reported
Measure:	Not reported
Other:	Not reported
Date/Time:	Not reported
Year:	2002
Agency:	UPRR
Incident Date:	2/16/2002 12:00:00 AM
Admin Agency:	City of Oakland Fire Department
Amount:	Not reported
Contained:	Yes
Site Type:	Rail Road
E Date:	Not reported
Substance:	Train V. Pedestrian
Gallons:	0.000000
Unknown:	0
Substance #2:	Not reported
Substance #3:	Not reported
Evacuations:	0
Number of Injuries:	0
Number of Fatalities:	1
#1 Pipeline:	Not reported
#2 Pipeline:	Not reported

Map ID  
Direction  
Distance  
Elevation

MAP FINDINGS

Site

Database(s)

EDR ID Number  
EPA ID Number

(Continued)

S105882575

#3 Pipeline: Not reported  
#1 Vessel >= 300 Tons: Not reported  
#2 Vessel >= 300 Tons: Not reported  
#3 Vessel >= 300 Tons: Not reported  
Evacs: Not reported  
Injuries: Not reported  
Fatales: Not reported  
Comments: Not reported  
Description: Amtrak 741 of the 16th, Struck a Pedestrian

**DX969** **AMY & JAMEY CARMAN**  
**NNW** **1421 BARROWS RD**  
**1/8-1/4** **OAKLAND, CA 94610**  
**0.151 mi.**  
**797 ft.** **Site 8 of 13 in cluster DX**

**FINDS** **1025975582**  
**N/A**

**Actual:** **141 ft.** **FINDS:**  
Registry ID: 110070585750

**Focus Map:**  
**8** [Click Here for FRS Facility Detail Report:](#)

Environmental Interest/Information System:

The Resource Conservation and Recovery Act Information System (RCRAInfo) is EPA's comprehensive information system in support of the Resource Conservation and Recovery Act (RCRA) of 1976 and the Hazardous and Solid Waste Amendments (HSWA) of 1984. It tracks many types of information about generators, transporters, treaters, storers, and disposers of hazardous waste.

[Click this hyperlink](#) while viewing on your computer to access additional FINDS: detail in the EDR Site Report.

**DX970** **AMY & JAMEY CARMAN**  
**NNW** **1421 BARROWS RD**  
**1/8-1/4** **OAKLAND, CA 94610**  
**0.151 mi.**  
**797 ft.** **Site 9 of 13 in cluster DX**

**ECHO** **1025905814**  
**N/A**

**Actual:** **141 ft.** **ECHO:**  
Envid: 1025905814  
**Focus Map:** Registry ID: 110070585750  
**8** DFR URL: <http://echo.epa.gov/detailed-facility-report?fid=110070585750>  
Name: AMY & JAMEY CARMAN  
Address: 1421 BARROWS RD  
City,State,Zip: OAKLAND, CA 94610

**DX971** **AMY & JAMEY CARMAN**  
**NNW** **1421 BARROWS RD**  
**1/8-1/4** **OAKLAND, CA 94610**  
**0.151 mi.**  
**797 ft.** **Site 10 of 13 in cluster DX**

**HWTS** **S124739477**  
**HAZNET** **N/A**

**Actual:** **141 ft.** **HWTS:**  
Name: AMY & JAMEY CARMAN  
**Focus Map:** Address: 1421 BARROWS RD  
**8** Address 2: Not reported

Map ID  
Direction  
Distance  
Elevation

MAP FINDINGS

Site

Database(s)

EDR ID Number  
EPA ID Number

**AMY & JAMEY CARMAN (Continued)**

**S124739477**

City,State,Zip: OAKLAND, CA 94610  
EPA ID: CAC003022181  
Inactive Date: 09/30/2019  
Create Date: 07/01/2019  
Last Act Date: Not reported  
Mailing Name: Not reported  
Mailing Address: 1421 BARROWS RD  
Mailing Address 2: Not reported  
Mailing City,State,Zip: OAKLAND, CA 94610  
Owner Name: AMY & JAMEY CARMAN  
Owner Address: 1421 BARROWS RD  
Owner Address 2: Not reported  
Owner City,State,Zip: OAKLAND, CA 94610  
Owner Phone: Not reported  
Owner Fax: Not reported  
Contact Name: AMY & JAMEY CARMAN  
Contact Address: 1421 BARROWS RD  
Contact Address 2: Not reported  
City,State,Zip: OAKLAND, CA 94610  
Contact Phone: Not reported  
Contact Fax: Not reported  
Facility Status: Inactive  
Facility Type: TEMPORARY  
Category: STATE  
Latitude: 37.808068  
Longitude: -122.226463

**HAZNET:**

Name: AMY & JAMEY CARMAN  
Address: 1421 BARROWS RD  
Address 2: Not reported  
City,State,Zip: OAKLAND, CA 94610  
Contact: AMY & JAMEY CARMAN  
Telephone: 5108727887  
Mailing Name: Not reported  
Mailing Address: 1421 BARROWS RD

Year: 2019  
Gepaid: CAC003022181  
TSD EPA ID: CAD982042475  
CA Waste Code: 151 - Asbestos containing waste  
Disposal Method: H132 - Landfill Or Surface Impoundment That Will Be Closed As Landfill( To Include On-Site Treatment And/Or Stabilization)  
Tons: 0.23000

**Detail Two:**

Year: 2019  
EM Manifest ID: 583875  
Shipment Date: 7/2/2019  
Receipt Date: 7/3/2019  
Manifest Number: 020135990JJK  
Generator EPA ID: CAC003022181  
Name: AMY & JAMEY CARMAN  
Address: 1421 BARROWS RD  
Address 2: Not reported

Map ID  
 Direction  
 Distance  
 Elevation

MAP FINDINGS

Site

Database(s)

EDR ID Number  
 EPA ID Number

**AMY & JAMEY CARMAN (Continued)**

**S124739477**

City: OAKLAND  
 Zip: 94610  
 Telephone: 800-439-9610  
 Contact: Not reported  
 Contact Telephone: 510-872-7887  
 Transporter 1 EPA ID: CAL000291177  
 Transporter 1 Emergency Number: Not reported  
 Transporter 2 EPA ID: CAR000272773  
 Transporter 2 Emergency Number: Not reported  
 TSDF EPA ID: CAD982042475  
 TSDF Name: RECOLOGY HAY ROAD  
 TSDF Address 1: 6426 HAY RD  
 TSDF Address 2: Not reported  
 TSDF City: VACAVILLE  
 TSDF Zip: 95687-0000  
 TSDF Telephone: Not reported

State:  
 Year: 2019  
 EM Manifest ID: 583875  
 Generator EPA ID: CAC003022181  
 Shipment Date: 2019-07-02  
 Manifest Number: 020135990JJK  
 Line Number: 1  
 Method Code: H132  
 Quantity Tons: 0.23000  
 Quantity Waste: 1.000000  
 Quantity Unit: Y  
 Number of Containers: 12  
 Type of Container: Burlap, cloth, paper, or plastic bags  
 Quantity Type: Cubic Yards  
 State Code: 151

**DX972**  
**NNW**  
**1/8-1/4**  
**0.151 mi.**  
**797 ft.**

**AMY & JAMEY CARMAN**  
**1421 BARROWS RD**  
**OAKLAND, CA 94610**  
**Site 11 of 13 in cluster DX**

**RCRA NonGen / NLR 1025842571**  
**CAC003022181**

**Actual:**  
**141 ft.**  
**Focus Map:**  
**8**

RCRA Listings:  
 Date Form Received by Agency: 20190701  
 Handler Name: Amy & Jamey Carman  
 Handler Address: 1421 BARROWS RD  
 Handler City,State,Zip: OAKLAND, CA 94610  
 EPA ID: CAC003022181  
 Contact Name: AMY & JAMEY CARMAN  
 Contact Address: 1421 BARROWS RD  
 Contact City,State,Zip: OAKLAND, CA 94610  
 Contact Telephone: 510-872-7887  
 Contact Fax: Not reported  
 Contact Email: RUTH.DELGADILLO@SYNERGYCOMPANIES.ORG  
 Contact Title: Not reported  
 EPA Region: 09  
 Land Type: Not reported  
 Federal Waste Generator Description: Not a generator, verified  
 Non-Notifier: Not reported  
 Biennial Report Cycle: Not reported

Map ID  
 Direction  
 Distance  
 Elevation

MAP FINDINGS

Site

Database(s)

EDR ID Number  
 EPA ID Number

**AMY & JAMEY CARMAN (Continued)**

**1025842571**

Accessibility:	Not reported
Active Site Indicator:	Handler Activities
State District Owner:	Not reported
State District:	Not reported
Mailing Address:	1421 BARROWS RD
Mailing City,State,Zip:	OAKLAND, CA 94610
Owner Name:	Amy & Jamey Carman
Owner Type:	Other
Operator Name:	Amy & Jamey Carman
Operator Type:	Other
Short-Term Generator Activity:	No
Importer Activity:	No
Mixed Waste Generator:	No
Transporter Activity:	No
Transfer Facility Activity:	No
Recycler Activity with Storage:	No
Small Quantity On-Site Burner Exemption:	No
Smelting Melting and Refining Furnace Exemption:	No
Underground Injection Control:	No
Off-Site Waste Receipt:	No
Universal Waste Indicator:	Yes
Universal Waste Destination Facility:	Yes
Federal Universal Waste:	No
Active Site State-Reg Handler:	---
Federal Facility Indicator:	Not reported
Hazardous Secondary Material Indicator:	N
Sub-Part K Indicator:	Not reported
2018 GPRA Permit Baseline:	Not on the Baseline
2018 GPRA Renewals Baseline:	Not on the Baseline
202 GPRA Corrective Action Baseline:	No
Subject to Corrective Action Universe:	No
Non-TSDFs Where RCRA CA has Been Imposed Universe:	No
Corrective Action Priority Ranking:	No NCAPS ranking
Environmental Control Indicator:	No
Institutional Control Indicator:	No
Human Exposure Controls Indicator:	N/A
Groundwater Controls Indicator:	N/A
Significant Non-Complier Universe:	No
Unaddressed Significant Non-Complier Universe:	No
Addressed Significant Non-Complier Universe:	No
Significant Non-Complier With a Compliance Schedule Universe:	No
Financial Assurance Required:	Not reported
Handler Date of Last Change:	20190729
Recognized Trader-Importer:	No
Recognized Trader-Exporter:	No
Importer of Spent Lead Acid Batteries:	No
Exporter of Spent Lead Acid Batteries:	No
Recycler Activity Without Storage:	No
Manifest Broker:	No
Sub-Part P Indicator:	No

Handler - Owner Operator:

Owner/Operator Indicator:	Owner
Owner/Operator Name: AMY & JAMEY CARMAN	
Legal Status:	Other
Date Became Current:	Not reported

Map ID  
Direction  
Distance  
Elevation

MAP FINDINGS

Site

Database(s)

EDR ID Number  
EPA ID Number

**AMY & JAMEY CARMAN (Continued)**

**1025842571**

Date Ended Current: Not reported  
Owner/Operator Address: 1421 BARROWS RD  
Owner/Operator City,State,Zip: OAKLAND, CA 94610  
Owner/Operator Telephone: 510-872-7887  
Owner/Operator Telephone Ext: Not reported  
Owner/Operator Fax: Not reported  
Owner/Operator Email: Not reported

Owner/Operator Indicator: Operator  
Owner/Operator Name: AMY & JAMEY CARMAN  
Legal Status: Other  
Date Became Current: Not reported  
Date Ended Current: Not reported  
Owner/Operator Address: 1421 BARROWS RD  
Owner/Operator City,State,Zip: OAKLAND, CA 94610  
Owner/Operator Telephone: 510-872-7887  
Owner/Operator Telephone Ext: Not reported  
Owner/Operator Fax: Not reported  
Owner/Operator Email: Not reported

Historic Generators:  
Receive Date: 20190701  
Handler Name: AMY & JAMEY CARMAN  
Federal Waste Generator Description: Not a generator, verified  
State District Owner: Not reported  
Large Quantity Handler of Universal Waste: No  
Recognized Trader Importer: No  
Recognized Trader Exporter: No  
Spent Lead Acid Battery Importer: No  
Spent Lead Acid Battery Exporter: No  
Current Record: Yes  
Non Storage Recycler Activity: Not reported  
Electronic Manifest Broker: Not reported

List of NAICS Codes and Descriptions:  
NAICS Code: 56299  
NAICS Description: ALL OTHER WASTE MANAGEMENT SERVICES

Facility Has Received Notices of Violations:  
Violations: No Violations Found

Evaluation Action Summary:  
Evaluations: No Evaluations Found

**DX973 JOHN DONALDSON**  
**NNW 1447 BARROWS RD**  
**1/8-1/4 OAKLAND, CA 94610**  
**0.151 mi.**  
**799 ft. Site 12 of 13 in cluster DX**

**HWTS S112992431**  
**HAZNET N/A**

**Actual: 138 ft.** HWTS:  
Name: JOHN DONALDSON  
**Focus Map: 8** Address: 1447 BARROWS RD  
Address 2: Not reported  
City,State,Zip: OAKLAND, CA 94610

Map ID  
Direction  
Distance  
Elevation

MAP FINDINGS

Site

Database(s)

EDR ID Number  
EPA ID Number

**JOHN DONALDSON (Continued)**

**S112992431**

EPA ID: CAC002674656  
Inactive Date: 02/26/2012  
Create Date: 08/29/2011  
Last Act Date: Not reported  
Mailing Name: Not reported  
Mailing Address: 1447 BARROWS RD  
Mailing Address 2: Not reported  
Mailing City,State,Zip: OAKLAND, CA 946102534  
Owner Name: JOHN DONALDSON  
Owner Address: 1447 BARROWS RD  
Owner Address 2: Not reported  
Owner City,State,Zip: OAKLAND, CA 946102534  
Owner Phone: Not reported  
Owner Fax: Not reported  
Contact Name: JOHN DONALDSON  
Contact Address: 1447 BARROWS RD  
Contact Address 2: Not reported  
City,State,Zip: OAKLAND, CA 946102534  
Contact Phone: Not reported  
Contact Fax: Not reported  
Facility Status: Inactive  
Facility Type: TEMPORARY  
Category: STATE  
Latitude: 37.80844  
Longitude: -122.22552

**HAZNET:**

Name: JOHN DONALDSON  
Address: 1447 BARROWS RD  
Address 2: Not reported  
City,State,Zip: OAKLAND, CA 946102534  
Contact: JOHN DONALDSON  
Telephone: 5104650465  
Mailing Name: Not reported  
Mailing Address: 1447 BARROWS RD

Year: 2011  
Gepaid: CAC002674656  
TSD EPA ID: CAD981382732  
CA Waste Code: 151 - Asbestos containing waste  
Disposal Method: H132 - Landfill Or Surface Impoundment That Will Be Closed As  
Landfill( To Include On-Site Treatment And/Or Stabilization)  
Tons: 0.4

**Additional Info:**

Year: 2011  
Gen EPA ID: CAC002674656  
Shipment Date: 20110923  
Creation Date: 12/9/2011 18:30:51  
Receipt Date: 20110926  
Manifest ID: 000020442DAT  
Trans EPA ID: CAL000298385  
Trans Name: ENVIRONMENTAL REMEDIES INC  
Trans 2 EPA ID: CAL000317320

Map ID  
Direction  
Distance  
Elevation

MAP FINDINGS

Site

Database(s)

EDR ID Number  
EPA ID Number

**JOHN DONALDSON (Continued)**

**S112992431**

Trans 2 Name: UNI WASTE  
TSDf EPA ID: CAD981382732  
Trans Name: ALTAMONT LANDFILL  
TSDf Alt EPA ID: Not reported  
TSDf Alt Name: Not reported  
Waste Code Description: 151 - Asbestos-containing waste  
RCRA Code: Not reported  
Meth Code: H132 - Landfill Or Surface Impoundment That Will Be Closed As  
Landfill( To Include On-Site Treatment And/Or Stabilization)  
Quantity Tons: 0.4  
Waste Quantity: 1  
Quantity Unit: Y  
Additional Code 1: Not reported  
Additional Code 2: Not reported  
Additional Code 3: Not reported  
Additional Code 4: Not reported  
Additional Code 5: Not reported

**DX974**     **LINDA MELDMAN**  
**NNW**     **1427 BARROWS RD**  
**1/8-1/4**   **OAKLAND, CA 94610**  
**0.151 mi.**  
**799 ft.**     **Site 13 of 13 in cluster DX**

**HWTS**   **S120991786**  
**HAZNET**   **N/A**

**Actual:**     **HWTS:**  
**139 ft.**     Name: LINDA MELDMAN  
**Focus Map:**   Address: 1427 BARROWS RD  
**8**     Address 2: Not reported  
City,State,Zip: OAKLAND, CA 94610  
EPA ID: CAC002849248  
Inactive Date: 05/19/2016  
Create Date: 02/17/2016  
Last Act Date: Not reported  
Mailing Name: Not reported  
Mailing Address: 1427 BARROWS RD  
Mailing Address 2: Not reported  
Mailing City,State,Zip: OAKLAND, CA 94610  
Owner Name: LINDA MELDMAN  
Owner Address: 1427 BARROWS RD  
Owner Address 2: Not reported  
Owner City,State,Zip: OAKLAND, CA 94610  
Owner Phone: Not reported  
Owner Fax: Not reported  
Contact Name: LINDA MELDMAN  
Contact Address: 1427 BARROWS RD  
Contact Address 2: Not reported  
City,State,Zip: OAKLAND, CA 94610  
Contact Phone: Not reported  
Contact Fax: Not reported  
Facility Status: Inactive  
Facility Type: TEMPORARY  
Category: STATE  
Latitude: 37.80812  
Longitude: -122.226402

**HAZNET:**  
Name: LINDA MELDMAN



Map ID  
Direction  
Distance  
Elevation

MAP FINDINGS

Site

Database(s)

EDR ID Number  
EPA ID Number

**LINDA MELDMAN (Continued)**

**S120991786**

Address: 1427 BARROWS RD  
Address 2: Not reported  
City,State,Zip: OAKLAND, CA 94610  
Contact: LINDA MELDMAN  
Telephone: 5108911258  
Mailing Name: Not reported  
Mailing Address: 1427 BARROWS RD  
  
Year: 2016  
Gepaid: CAC002849248  
TSD EPA ID: CAD981382732  
CA Waste Code: 151 - Asbestos containing waste  
Disposal Method: H132 - Landfill Or Surface Impoundment That Will Be Closed As  
Landfill( To Include On-Site Treatment And/Or Stabilization)  
  
Tons: 0.23

975  
WNW  
1/8-1/4  
0.151 mi.  
799 ft.

**SHERI WELTER**  
**2049 MAGELLAN DR.**  
**OAKLAND, CA 94611**

**HWTS S117301304**  
**HAZNET N/A**

**Actual:**  
**778 ft.**  
**Focus Map:**  
**5**

**HWTS:**  
Name: SHERI WELTER  
Address: 2049 MAGELLAN DR.  
Address 2: Not reported  
City,State,Zip: OAKLAND, CA 94611  
EPA ID: CAC002744306  
Inactive Date: 12/17/2013  
Create Date: 09/17/2013  
Last Act Date: Not reported  
Mailing Name: Not reported  
Mailing Address: 2049 MAGELLAN DR.  
Mailing Address 2: Not reported  
Mailing City,State,Zip: OAKLAND, CA 94611  
Owner Name: SHERI WELTER  
Owner Address: 2049 MAGELLAN DR.  
Owner Address 2: Not reported  
Owner City,State,Zip: OAKLAND, CA 94611  
Owner Phone: Not reported  
Owner Fax: Not reported  
Contact Name: SHERI WELTER  
Contact Address: 2049 MAGELLAN DR.  
Contact Address 2: Not reported  
City,State,Zip: OAKLAND, CA 94611  
Contact Phone: Not reported  
Contact Fax: Not reported  
Facility Status: Inactive  
Facility Type: TEMPORARY  
Category: STATE  
Latitude: 37.827048  
Longitude: -122.206259

**HAZNET:**  
Name: SHERI WELTER  
Address: 2049 MAGELLAN DR.

Map ID  
Direction  
Distance  
Elevation

MAP FINDINGS

Site

Database(s)

EDR ID Number  
EPA ID Number

**SHERI WELTER (Continued)**

**S117301304**

Address 2: Not reported  
City,State,Zip: OAKLAND, CA 94611  
Contact: SHERI WELTER  
Telephone: 5103038426  
Mailing Name: Not reported  
Mailing Address: 2049 MAGELLAN DR.  
  
Year: 2013  
Gepaid: CAC002744306  
TSD EPA ID: CAD981382732  
CA Waste Code: 151 - Asbestos containing waste  
Disposal Method: H132 - Landfill Or Surface Impoundment That Will Be Closed As  
Landfill( To Include On-Site Treatment And/Or Stabilization)  
  
Tons: 0.4

Additional Info:

Year: 2013  
Gen EPA ID: CAC002744306  
  
Shipment Date: 20130917  
Creation Date: 11/25/2013 22:15:07  
Receipt Date: 20130924  
Manifest ID: 000081017DAT  
Trans EPA ID: CAL000371038  
Trans Name: ENVIRONMENTAL REMEDIES INC  
Trans 2 EPA ID: CAL000317320  
Trans 2 Name: UNI WASTE  
TSD EPA ID: CAD981382732  
Trans Name: ALTAMONT LANDFILL  
TSD EPA Alt ID: Not reported  
TSD EPA Alt Name: Not reported  
Waste Code Description: 151 - Asbestos-containing waste  
RCRA Code: Not reported  
Meth Code: H132 - Landfill Or Surface Impoundment That Will Be Closed As  
Landfill( To Include On-Site Treatment And/Or Stabilization)  
  
Quantity Tons: 0.4  
Waste Quantity: 1  
Quantity Unit: Y  
Additional Code 1: Not reported  
Additional Code 2: Not reported  
Additional Code 3: Not reported  
Additional Code 4: Not reported  
Additional Code 5: Not reported

**FA976 JULIET SHARROCK**  
**ESE 6100 WESTOVER DR**  
**1/8-1/4 OAKLAND, CA 94611**  
**0.152 mi.**  
**801 ft. Site 1 of 5 in cluster FA**

**HWTS S118929274**  
**HAZNET N/A**

**Actual: 981 ft.** HWTS:  
Name: JULIET SHARROCK  
**Focus Map: 5** Address: 6100 WESTOVER DR  
Address 2: Not reported  
City,State,Zip: OAKLAND, CA 94611  
EPA ID: CAC002830333

Map ID  
Direction  
Distance  
Elevation

MAP FINDINGS

Site

Database(s)

EDR ID Number  
EPA ID Number

**JULIET SHARROCK (Continued)**

**S118929274**

Inactive Date: 12/18/2015  
Create Date: 09/17/2015  
Last Act Date: Not reported  
Mailing Name: Not reported  
Mailing Address: 6100 WESTOVER DR  
Mailing Address 2: Not reported  
Mailing City,State,Zip: OAKLAND, CA 94611  
Owner Name: JULIET SHARROCK  
Owner Address: 6100 WESTOVER DR  
Owner Address 2: Not reported  
Owner City,State,Zip: OAKLAND, CA 94611  
Owner Phone: Not reported  
Owner Fax: Not reported  
Contact Name: JULIET SHARROCK  
Contact Address: 6100 WESTOVER DR  
Contact Address 2: Not reported  
City,State,Zip: OAKLAND, CA 94611  
Contact Phone: Not reported  
Contact Fax: Not reported  
Facility Status: Inactive  
Facility Type: TEMPORARY  
Category: STATE  
Latitude: 37.828035  
Longitude: -122.199955

**HAZNET:**

Name: JULIET SHARROCK  
Address: 6100 WESTOVER DR  
Address 2: Not reported  
City,State,Zip: OAKLAND, CA 94611  
Contact: JULIET SHARROCK  
Telephone: 9179691365  
Mailing Name: Not reported  
Mailing Address: 6100 WESTOVER DR

Year: 2015  
Gepaid: CAC002830333  
TSD EPA ID: CAD981382732  
CA Waste Code: 151 - Asbestos containing waste  
Disposal Method: H132 - Landfill Or Surface Impoundment That Will Be Closed As Landfill( To Include On-Site Treatment And/Or Stabilization)  
Tons: 0.23

**Additional Info:**

Year: 2015  
Gen EPA ID: CAC002830333

Shipment Date: 20150921  
Creation Date: 11/5/2015 22:15:33  
Receipt Date: 20150929  
Manifest ID: 014780767JJK  
Trans EPA ID: CAL000291177  
Trans Name: SYNERGY ENTERPRISES INC  
Trans 2 EPA ID: CAR000037283  
Trans 2 Name: WORLD ENVIRONMENTAL & ENERGY

Map ID  
Direction  
Distance  
Elevation

MAP FINDINGS

Site

Database(s)

EDR ID Number  
EPA ID Number

**JULIET SHARROCK (Continued)**

**S118929274**

TSDF EPA ID: CAD981382732  
Trans Name: ALTAMONT LANDFILL  
TSDF Alt EPA ID: Not reported  
TSDF Alt Name: Not reported  
Waste Code Description: 151 - Asbestos-containing waste  
RCRA Code: Not reported  
Meth Code: H132 - Landfill Or Surface Impoundment That Will Be Closed As Landfill( To Include On-Site Treatment And/Or Stabilization)  
  
Quantity Tons: 0.23  
Waste Quantity: 1  
Quantity Unit: Y  
Additional Code 1: Not reported  
Additional Code 2: Not reported  
Additional Code 3: Not reported  
Additional Code 4: Not reported  
Additional Code 5: Not reported

**DT977** **BETTY JO GERTON**  
**WNW** **1100 EL CENTRO AVENUE**  
**1/8-1/4** **OAKLAND, CA 94602**  
**0.152 mi.**  
**802 ft.** **Site 11 of 14 in cluster DT**

**ECHO** **1026944205**  
**N/A**

**Actual:** **292 ft.** **ECHO:**  
**Focus Map:** **9** **Envid:** 1026944205  
**Registry ID:** 110071185402  
**DFR URL:** <http://echo.epa.gov/detailed-facility-report?fid=110071185402>  
**Name:** BETTY JO GERTON  
**Address:** 1100 EL CENTRO AVENUE  
**City,State,Zip:** OAKLAND, CA 94602

**DT978** **BETTY JO GERTON**  
**WNW** **1100 EL CENTRO AVENUE**  
**1/8-1/4** **OAKLAND, CA 94602**  
**0.152 mi.**  
**802 ft.** **Site 12 of 14 in cluster DT**

**FINDS** **1027133605**  
**N/A**

**Actual:** **292 ft.** **FINDS:**  
**Focus Map:** **9** **Registry ID:** 110071185402  
**Click Here for FRS Facility Detail Report:**

**Environmental Interest/Information System:**

The Resource Conservation and Recovery Act Information System (RCRAInfo) is EPA's comprehensive information system in support of the Resource Conservation and Recovery Act (RCRA) of 1976 and the Hazardous and Solid Waste Amendments (HSWA) of 1984. It tracks many types of information about generators, transporters, treaters, storers, and disposers of hazardous waste.

[Click this hyperlink](#) while viewing on your computer to access additional FINDS: detail in the EDR Site Report.

MAP FINDINGS

Map ID  
 Direction  
 Distance  
 Elevation

Site

Database(s)

EDR ID Number  
 EPA ID Number

**DT979**      **BETTY JO GERTON**  
**WNW**        **1100 EL CENTRO AVENUE**  
**1/8-1/4**      **OAKLAND, CA 94602**  
**0.152 mi.**  
**802 ft.**        **Site 13 of 14 in cluster DT**

**HWTS**      **S128357701**  
**HAZNET**    **N/A**

**Actual:**  
**292 ft.**

**HWTS:**

**Focus Map:**  
**9**

Name: BETTY JO GERTON  
 Address: 1100 EL CENTRO AVENUE  
 Address 2: Not reported  
 City,State,Zip: OAKLAND, CA 94602  
 EPA ID: CAC003145670  
 Inactive Date: 01/27/2022  
 Create Date: 10/28/2021  
 Last Act Date: Not reported  
 Mailing Name: Not reported  
 Mailing Address: 1100 EL CENTRO AVENUE  
 Mailing Address 2: Not reported  
 Mailing City,State,Zip: OAKLAND, CA 94602  
 Owner Name: BETTY JO GERTON  
 Owner Address: 1100 EL CENTRO AVENUE  
 Owner Address 2: Not reported  
 Owner City,State,Zip: OAKLAND, CA 94602  
 Owner Phone: Not reported  
 Owner Fax: Not reported  
 Contact Name: BETTY JO GERTON  
 Contact Address: 1100 EL CENTRO AVENUE  
 Contact Address 2: Not reported  
 City,State,Zip: OAKLAND, CA 94602  
 Contact Phone: Not reported  
 Contact Fax: Not reported  
 Facility Status: Inactive  
 Facility Type: TEMPORARY  
 Category: STATE  
 Latitude: 37.811115  
 Longitude: -122.219616

**HAZNET:**

Name: BETTY JO GERTON  
 Address: 1100 EL CENTRO AVENUE  
 Address 2: Not reported  
 City,State,Zip: OAKLAND, CA 94602  
 Contact: BETTY JO GERTON  
 Telephone: 9259691558  
 Mailing Name: Not reported  
 Mailing Address: 1100 EL CENTRO AVENUE

Year: 2021  
 Gepaid: CAC003145670  
 TSD EPA ID: CAD981382732  
 CA Waste Code: 151 - Asbestos containing waste  
 Disposal Method: H132 - Landfill Or Surface Impoundment That Will Be Closed As Landfill( To Include On-Site Treatment And/Or Stabilization)  
 Tons: 0.84

Map ID  
Direction  
Distance  
Elevation

MAP FINDINGS

Site

Database(s)

EDR ID Number  
EPA ID Number

**DT980**  
**WNW**  
**1/8-1/4**  
**0.152 mi.**  
**802 ft.**

**BETTY JO GERTON**  
**1100 EL CENTRO AVENUE**  
**OAKLAND, CA 94602**  
  
**Site 14 of 14 in cluster DT**

**RCRA NonGen / NLR**    **1027074014**  
**CAC003145670**

**Actual:**  
**292 ft.**  
**Focus Map:**  
**9**

RCRA Listings:  
Date Form Received by Agency: 20211028  
Handler Name: Betty Jo Gerton  
Handler Address: 1100 EL CENTRO AVENUE  
Handler City,State,Zip: OAKLAND, CA 94602  
EPA ID: CAC003145670  
Contact Name: BETTY JO GERTON  
Contact Address: 1100 EL CENTRO AVENUE  
Contact City,State,Zip: OAKLAND, CA 94602  
Contact Telephone: 925-969-1558  
Contact Fax: Not reported  
Contact Email: LILIAN.RAMOS@SYNERGYCOMPANIES.ORG  
Contact Title: Not reported  
EPA Region: 09  
Land Type: Not reported  
Federal Waste Generator Description: Not a generator, verified  
Non-Notifier: Not reported  
Biennial Report Cycle: Not reported  
Accessibility: Not reported  
Active Site Indicator: Not reported  
State District Owner: Not reported  
State District: Not reported  
Mailing Address: 1100 EL CENTRO AVENUE  
Mailing City,State,Zip: OAKLAND, CA 94602  
Owner Name: Betty Jo Gerton  
Owner Type: Other  
Operator Name: Betty Jo Gerton  
Operator Type: Other  
Short-Term Generator Activity: No  
Importer Activity: No  
Mixed Waste Generator: No  
Transporter Activity: No  
Transfer Facility Activity: No  
Recycler Activity with Storage: No  
Small Quantity On-Site Burner Exemption: No  
Smelting Melting and Refining Furnace Exemption: No  
Underground Injection Control: No  
Off-Site Waste Receipt: No  
Universal Waste Indicator: No  
Universal Waste Destination Facility: No  
Federal Universal Waste: No  
Active Site State-Reg Handler: ---  
Federal Facility Indicator: Not reported  
Hazardous Secondary Material Indicator: N  
Sub-Part K Indicator: Not reported  
2018 GPRC Permit Baseline: Not on the Baseline  
2018 GPRC Renewals Baseline: Not on the Baseline  
202 GPRC Corrective Action Baseline: No  
Subject to Corrective Action Universe: No  
Non-TSDFs Where RCRA CA has Been Imposed Universe: No  
Corrective Action Priority Ranking: No NCAPS ranking  
Environmental Control Indicator: No  
Institutional Control Indicator: No

Map ID  
Direction  
Distance  
Elevation

MAP FINDINGS

Site

Database(s)

EDR ID Number  
EPA ID Number

**BETTY JO GERTON (Continued)**

**1027074014**

Human Exposure Controls Indicator:	N/A
Groundwater Controls Indicator:	N/A
Significant Non-Complier Universe:	No
Unaddressed Significant Non-Complier Universe:	No
Addressed Significant Non-Complier Universe:	No
Significant Non-Complier With a Compliance Schedule Universe:	No
Financial Assurance Required:	Not reported
Handler Date of Last Change:	20211028
Recognized Trader-Importer:	No
Recognized Trader-Exporter:	No
Importer of Spent Lead Acid Batteries:	No
Exporter of Spent Lead Acid Batteries:	No
Recycler Activity Without Storage:	No
Manifest Broker:	No
Sub-Part P Indicator:	No

Handler - Owner Operator:

Owner/Operator Indicator:	Operator
Owner/Operator Name: BETTY JO GERTON	
Legal Status:	Other
Date Became Current:	Not reported
Date Ended Current:	Not reported
Owner/Operator Address:	1100 EL CENTRO AVENUE
Owner/Operator City,State,Zip:	OAKLAND, CA 94602
Owner/Operator Telephone:	925-969-1558
Owner/Operator Telephone Ext:	Not reported
Owner/Operator Fax:	Not reported
Owner/Operator Email:	Not reported

Owner/Operator Indicator:	Owner
Owner/Operator Name: BETTY JO GERTON	
Legal Status:	Other
Date Became Current:	Not reported
Date Ended Current:	Not reported
Owner/Operator Address:	1100 EL CENTRO AVENUE
Owner/Operator City,State,Zip:	OAKLAND, CA 94602
Owner/Operator Telephone:	925-969-1558
Owner/Operator Telephone Ext:	Not reported
Owner/Operator Fax:	Not reported
Owner/Operator Email:	Not reported

Historic Generators:

Receive Date:	20211028
Handler Name: BETTY JO GERTON	
Federal Waste Generator Description:	Not a generator, verified
State District Owner:	Not reported
Large Quantity Handler of Universal Waste:	No
Recognized Trader Importer:	No
Recognized Trader Exporter:	No
Spent Lead Acid Battery Importer:	No
Spent Lead Acid Battery Exporter:	No
Current Record:	Yes
Non Storage Recycler Activity:	No
Electronic Manifest Broker:	No

Map ID  
 Direction  
 Distance  
 Elevation

MAP FINDINGS

Site

Database(s)

EDR ID Number  
 EPA ID Number

**BETTY JO GERTON (Continued)**

**1027074014**

List of NAICS Codes and Descriptions:

NAICS Code: 56299  
 NAICS Description: ALL OTHER WASTE MANAGEMENT SERVICES

Facility Has Received Notices of Violations:

Violations: No Violations Found

Evaluation Action Summary:

Evaluations: No Evaluations Found

**FB981**  
**NW**  
**1/8-1/4**  
**0.153 mi.**  
**806 ft.**

**VERA LEO**  
**1136 TRESTLE GLEN RD**  
**OAKLAND, CA 94610**  
**Site 1 of 3 in cluster FB**

**HWTS S124671557**  
**HAZNET N/A**

**Actual:**  
**79 ft.**

**HWTS:**  
 Name: VERA LEO  
 Address: 1136 TRESTLE GLEN RD  
 Address 2: Not reported  
 City,State,Zip: OAKLAND, CA 94610  
 EPA ID: CAC002952017  
 Inactive Date: 06/11/2018  
 Create Date: 03/09/2018  
 Last Act Date: Not reported  
 Mailing Name: Not reported  
 Mailing Address: 1136 TRESTLE GLEN RD  
 Mailing Address 2: Not reported  
 Mailing City,State,Zip: OAKLAND, CA 94610  
 Owner Name: VERA LEO  
 Owner Address: 1136 TRESTLE GLEN RD  
 Owner Address 2: Not reported  
 Owner City,State,Zip: OAKLAND, CA 94610  
 Owner Phone: Not reported  
 Owner Fax: Not reported  
 Contact Name: VERA LEO  
 Contact Address: 1136 TRESTLE GLEN RD  
 Contact Address 2: Not reported  
 City,State,Zip: OAKLAND, CA 94610  
 Contact Phone: Not reported  
 Contact Fax: Not reported  
 Facility Status: Inactive  
 Facility Type: TEMPORARY  
 Category: STATE  
 Latitude: 37.807035  
 Longitude: -122.232841

**Focus Map:**  
**8**

**HAZNET:**

Name: VERA LEO  
 Address: 1136 TRESTLE GLEN RD  
 Address 2: Not reported  
 City,State,Zip: OAKLAND, CA 94610  
 Contact: VERA LEO  
 Telephone: 4153109044  
 Mailing Name: Not reported



Map ID  
Direction  
Distance  
Elevation

MAP FINDINGS

Site

Database(s)

EDR ID Number  
EPA ID Number

**VERA LEO (Continued)**

**S124671557**

Mailing Address: 1136 TRESTLE GLEN RD  
Year: 2018  
Gepaid: CAC002952017  
TSD EPA ID: CAD981382732  
CA Waste Code: 151 - Asbestos containing waste  
Disposal Method: H132 - Landfill Or Surface Impoundment That Will Be Closed As  
Landfill( To Include On-Site Treatment And/Or Stabilization)  
Tons: 0.23000

Detail Two:

Year: 2018  
EM Manifest ID: 018059464JJK20180312\_D\_1  
Shipment Date: 3/12/2018  
Receipt Date: 3/15/2018  
Manifest Number: 018059464JJK  
Generator EPA ID: CAC002952017  
Name: VERA LEO SR71963  
Address: Not reported  
Address 2: Not reported  
City: Not reported  
Zip: Not reported  
Telephone: Not reported  
Contact: Not reported  
Contact Telephone: Not reported  
Transporter 1 EPA ID: CAL000291177  
Transporter 1 Emergency Number: Not reported  
Transporter 2 EPA ID: CAR000037283  
Transporter 2 Emergency Number: Not reported  
TSD EPA ID: CAD981382732  
TSD Name: ALTAMONT LANDFILL  
TSD Address 1: Not reported  
TSD Address 2: Not reported  
TSD City: Not reported  
TSD Zip: Not reported  
TSD Telephone: Not reported

State:

Year: 2018  
EM Manifest ID: 018059464JJK20180312\_D\_1  
Generator EPA ID: CAC002952017  
Shipment Date: 2018-03-12  
Manifest Number: 018059464JJK  
Line Number: 1  
Method Code: H132  
Quantity Tons: 0.23000  
Quantity Waste: 1.000000  
Quantity Unit: Y  
Number of Containers: 12  
Type of Container: NULL  
Quantity Type: NULL  
State Code: 151

MAP FINDINGS

Map ID  
 Direction  
 Distance  
 Elevation

Site

Database(s)

EDR ID Number  
 EPA ID Number

**982**            **CHRISTOPHER FOREMAN**  
**WNW**         **1816 TRESTLE GLEN RD**  
**1/8-1/4**       **PIEDMONT, CA 94610**  
**0.153 mi.**  
**808 ft.**

**HWTS**    **S118934825**  
**HAZNET**   **N/A**

**Actual:**  
**296 ft.**  
**Focus Map:**  
**9**

**HWTS:**  
 Name: CHRISTOPHER FOREMAN  
 Address: 1816 TRESTLE GLEN RD  
 Address 2: Not reported  
 City,State,Zip: PIEDMONT, CA 94610  
 EPA ID: CAC002838764  
 Inactive Date: 02/23/2016  
 Create Date: 11/23/2015  
 Last Act Date: Not reported  
 Mailing Name: Not reported  
 Mailing Address: 1816 TRESTLE GLEN RD  
 Mailing Address 2: Not reported  
 Mailing City,State,Zip: PIEDMONT, CA 946101848  
 Owner Name: CHRISTOPHER FOREMAN  
 Owner Address: 1816 TRESTLE GLEN RD  
 Owner Address 2: Not reported  
 Owner City,State,Zip: PIEDMONT, CA 946101848  
 Owner Phone: Not reported  
 Owner Fax: Not reported  
 Contact Name: CHRISTOPHER FOREMAN  
 Contact Address: 1816 TRESTLE GLEN RD  
 Contact Address 2: Not reported  
 City,State,Zip: PIEDMONT, CA 946101848  
 Contact Phone: Not reported  
 Contact Fax: Not reported  
 Facility Status: Inactive  
 Facility Type: TEMPORARY  
 Category: STATE  
 Latitude: 37.8134  
 Longitude: -122.217723

**HAZNET:**  
 Name: CHRISTOPHER FOREMAN  
 Address: 1816 TRESTLE GLEN RD  
 Address 2: Not reported  
 City,State,Zip: PIEDMONT, CA 946101848  
 Contact: CHRISTOPHER FOREMAN  
 Telephone: 5104090061  
 Mailing Name: Not reported  
 Mailing Address: 1816 TRESTLE GLEN RD  
  
 Year: 2015  
 Gepaid: CAC002838764  
 TSD EPA ID: CAD981382732  
 CA Waste Code: 151 - Asbestos containing waste  
 Disposal Method: H132 - Landfill Or Surface Impoundment That Will Be Closed As Landfill( To Include On-Site Treatment And/Or Stabilization)  
 Tons: 0.23

**Additional Info:**  
 Year: 2015

Map ID  
Direction  
Distance  
Elevation

MAP FINDINGS

Site

Database(s)

EDR ID Number  
EPA ID Number

**CHRISTOPHER FOREMAN (Continued)**

**S118934825**

Gen EPA ID: CAC002838764  
Shipment Date: 20151201  
Creation Date: 1/21/2016 22:15:47  
Receipt Date: 20151210  
Manifest ID: 015215892JJK  
Trans EPA ID: CAL000291177  
Trans Name: SYNERGY ENTERPRISES INC  
Trans 2 EPA ID: CAR000037283  
Trans 2 Name: WORLD ENVIRONMENTAL & ENERGY  
TSD EPA ID: CAD981382732  
Trans Name: ALTAMONT LANDFILL  
TSD EPA Alt ID: Not reported  
TSD EPA Alt Name: Not reported  
Waste Code Description: 151 - Asbestos-containing waste  
RCRA Code: Not reported  
Meth Code: H132 - Landfill Or Surface Impoundment That Will Be Closed As Landfill( To Include On-Site Treatment And/Or Stabilization)  
Quantity Tons: 0.23  
Waste Quantity: 1  
Quantity Unit: Y  
Additional Code 1: Not reported  
Additional Code 2: Not reported  
Additional Code 3: Not reported  
Additional Code 4: Not reported  
Additional Code 5: Not reported

**ET983  
WNW  
1/8-1/4  
0.153 mi.  
809 ft.**

**ROBIN JANG  
2198 ANDREWS STREET  
OAKLAND, CA 94611  
Site 36 of 39 in cluster ET**

**FINDS 1027669146  
N/A**

**Actual:  
603 ft.**

**FINDS:**  
Registry ID: 110071392948

**Focus Map:  
9**

Click Here for FRS Facility Detail Report:

Environmental Interest/Information System:

The Resource Conservation and Recovery Act Information System (RCRAInfo) is EPA's comprehensive information system in support of the Resource Conservation and Recovery Act (RCRA) of 1976 and the Hazardous and Solid Waste Amendments (HSWA) of 1984. It tracks many types of information about generators, transporters, treaters, storers, and disposers of hazardous waste.

[Click this hyperlink](#) while viewing on your computer to access additional FINDS: detail in the EDR Site Report.

MAP FINDINGS

Map ID  
Direction  
Distance  
Elevation

Site

Database(s)

EDR ID Number  
EPA ID Number

**ET984**      **ROBIN JANG**  
**WNW**        **2198 ANDREWS STREET**  
**1/8-1/4**      **OAKLAND, CA 94611**  
**0.153 mi.**  
**809 ft.**      **Site 37 of 39 in cluster ET**

**HWTS**      **S129477935**  
                 **N/A**

**Actual:**        **HWTS:**  
**603 ft.**        Name:                      ROBIN JANG  
**Focus Map:**    Address:                    2198 ANDREWS STREET  
**9**                Address 2:                Not reported  
                      City,State,Zip:            OAKLAND, CA 94611  
                      EPA ID:                    CAC003212774  
                      Inactive Date:            04/18/2023  
                      Create Date:             01/17/2023  
                      Last Act Date:            04/19/2023  
                      Mailing Name:            Not reported  
                      Mailing Address:        2198 ANDREWS STREET  
                      Mailing Address 2:      Not reported  
                      Mailing City,State,Zip: OAKLAND, CA  
                      Owner Name:             ROBIN JANG  
                      Owner Address:         2198 ANDREWS STREET  
                      Owner Address 2:        Not reported  
                      Owner City,State,Zip: OAKLAND, CA 94611  
                      Owner Phone:            5108626269  
                      Owner Fax:                Not reported  
                      Contact Name:            ROBIN JANG  
                      Contact Address:        2198 ANDREWS STREET  
                      Contact Address 2:      Not reported  
                      City,State,Zip:            OAKLAND, CA 94611  
                      Contact Phone:          5108626269  
                      Contact Fax:                Not reported  
                      Facility Status:          Not reported  
                      Facility Type:             Not reported  
                      Category:                 Not reported  
                      Latitude:                  Not reported  
                      Longitude:                 Not reported

**ET985**      **ROBIN JANG**  
**WNW**        **2198 ANDREWS STREET**  
**1/8-1/4**      **OAKLAND, CA 94611**  
**0.153 mi.**  
**809 ft.**      **Site 38 of 39 in cluster ET**

**RCRA NonGen / NLR**      **1027520549**  
   **CAC003212774**

**Actual:**        **RCRA Listings:**  
**603 ft.**        Date Form Received by Agency:      20230117  
**Focus Map:**    Handler Name:                          Robin Jang  
**9**                Handler Address:                        2198 ANDREWS STREET  
                      Handler City,State,Zip:                OAKLAND, CA 94611  
                      EPA ID:                                  CAC003212774  
                      Contact Name:                          ROBIN JANG  
                      Contact Address:                        2198 ANDREWS STREET  
                      Contact City,State,Zip:                OAKLAND, CA 94611  
                      Contact Telephone:                    510-862-6269  
                      Contact Fax:                              Not reported  
                      Contact Email:                          GISELLE.ESPIRITU@SYNERGYCOMPANIES.ORG  
                      Contact Title:                            Not reported  
                      EPA Region:                              09  
                      Land Type:                                Not reported  
                      Federal Waste Generator Description: Not a generator, verified  
                      Non-Notifier:                            Not reported

Map ID  
 Direction  
 Distance  
 Elevation

MAP FINDINGS

Site

Database(s)

EDR ID Number  
 EPA ID Number

**ROBIN JANG (Continued)**

**1027520549**

Biennial Report Cycle:	Not reported
Accessibility:	Not reported
Active Site Indicator:	Not reported
State District Owner:	Not reported
State District:	Not reported
Mailing Address:	2198 ANDREWS STREET
Mailing City,State,Zip:	OAKLAND, CA 94611
Owner Name:	Robin Jang
Owner Type:	Other
Operator Name:	Robin Jang
Operator Type:	Other
Short-Term Generator Activity:	No
Importer Activity:	No
Mixed Waste Generator:	No
Transporter Activity:	No
Transfer Facility Activity:	No
Recycler Activity with Storage:	No
Small Quantity On-Site Burner Exemption:	No
Smelting Melting and Refining Furnace Exemption:	No
Underground Injection Control:	No
Off-Site Waste Receipt:	No
Universal Waste Indicator:	No
Universal Waste Destination Facility:	No
Federal Universal Waste:	No
Active Site State-Reg Handler:	---
Federal Facility Indicator:	Not reported
Hazardous Secondary Material Indicator:	N
Sub-Part K Indicator:	Not reported
2018 GPRA Permit Baseline:	Not on the Baseline
2018 GPRA Renewals Baseline:	Not on the Baseline
202 GPRA Corrective Action Baseline:	No
Subject to Corrective Action Universe:	No
Non-TSDFs Where RCRA CA has Been Imposed Universe:	No
Corrective Action Priority Ranking:	No NCAPS ranking
Environmental Control Indicator:	No
Institutional Control Indicator:	No
Human Exposure Controls Indicator:	N/A
Groundwater Controls Indicator:	N/A
Significant Non-Complier Universe:	No
Unaddressed Significant Non-Complier Universe:	No
Addressed Significant Non-Complier Universe:	No
Significant Non-Complier With a Compliance Schedule Universe:	No
Financial Assurance Required:	Not reported
Handler Date of Last Change:	20230118
Recognized Trader-Importer:	No
Recognized Trader-Exporter:	No
Importer of Spent Lead Acid Batteries:	No
Exporter of Spent Lead Acid Batteries:	No
Recycler Activity Without Storage:	No
Manifest Broker:	No
Sub-Part P Indicator:	No

Handler - Owner Operator:	
Owner/Operator Indicator:	Operator
Owner/Operator Name: ROBIN JANG	
Legal Status:	Other

Map ID  
Direction  
Distance  
Elevation

MAP FINDINGS

Site

Database(s)

EDR ID Number  
EPA ID Number

**ROBIN JANG (Continued)**

**1027520549**

Date Became Current: Not reported  
Date Ended Current: Not reported  
Owner/Operator Address: 2198 ANDREWS STREET  
Owner/Operator City,State,Zip: OAKLAND, CA 94611  
Owner/Operator Telephone: 510-862-6269  
Owner/Operator Telephone Ext: Not reported  
Owner/Operator Fax: Not reported  
Owner/Operator Email: Not reported

Owner/Operator Indicator: Owner  
Owner/Operator Name: ROBIN JANG  
Legal Status: Other  
Date Became Current: Not reported  
Date Ended Current: Not reported  
Owner/Operator Address: 2198 ANDREWS STREET  
Owner/Operator City,State,Zip: OAKLAND, CA 94611  
Owner/Operator Telephone: 510-862-6269  
Owner/Operator Telephone Ext: Not reported  
Owner/Operator Fax: Not reported  
Owner/Operator Email: Not reported

Historic Generators:

Receive Date: 20230117  
Handler Name: ROBIN JANG  
Federal Waste Generator Description: Not a generator, verified  
State District Owner: Not reported  
Large Quantity Handler of Universal Waste: No  
Recognized Trader Importer: No  
Recognized Trader Exporter: No  
Spent Lead Acid Battery Importer: No  
Spent Lead Acid Battery Exporter: No  
Current Record: Yes  
Non Storage Recycler Activity: No  
Electronic Manifest Broker: No

List of NAICS Codes and Descriptions:

NAICS Code: 56299  
NAICS Description: ALL OTHER WASTE MANAGEMENT SERVICES

Facility Has Received Notices of Violations:

Violations: No Violations Found

Evaluation Action Summary:

Evaluations: No Evaluations Found

MAP FINDINGS

Map ID  
Direction  
Distance  
Elevation

Site

Database(s)

EDR ID Number  
EPA ID Number

**ET986**      **ROBIN JANG**  
**WNW**        **2198 ANDREWS STREET**  
**1/8-1/4**      **OAKLAND, CA 94611**  
**0.153 mi.**  
**809 ft.**      **Site 39 of 39 in cluster ET**

**ECHO**      **1027630046**  
               **N/A**

**Actual:**        **ECHO:**  
**603 ft.**        Envid:                              1027630046  
**Focus Map:**    Registry ID:                        110071392948  
**9**                DFR URL:                          <http://echo.epa.gov/detailed-facility-report?fid=110071392948>  
                     Name:                                ROBIN JANG  
                     Address:                            2198 ANDREWS STREET  
                     City,State,Zip:                    OAKLAND, CA 94611

**ES987**        **ALI MADANI**  
**West**         **871 ALMA PL.**  
**1/8-1/4**      **OAKLAND, CA 94610**  
**0.153 mi.**  
**810 ft.**      **Site 5 of 10 in cluster ES**

**RCRA NonGen / NLR**      **1027078577**  
   **CAC003150478**

**Actual:**        **RCRA Listings:**  
**180 ft.**        Date Form Received by Agency:                              20211130  
**Focus Map:**    Handler Name:                              Ali Madani  
**8**                Handler Address:                            871 ALMA PL.  
                     Handler City,State,Zip:                    OAKLAND, CA 94610  
                     EPA ID:                                        CAC003150478  
                     Contact Name:                                ALI MADANI  
                     Contact Address:                            871 ALMA PL.  
                     Contact City,State,Zip:                    OAKLAND, CA 94610  
                     Contact Telephone:                        225-572-8975  
                     Contact Fax:                                 Not reported  
                     Contact Email:                                AMADANI1@GMAIL.COM  
                     Contact Title:                                Not reported  
                     EPA Region:                                 09  
                     Land Type:                                  Not reported  
                     Federal Waste Generator Description:                        Not a generator, verified  
                     Non-Notifier:                                Not reported  
                     Biennial Report Cycle:                    Not reported  
                     Accessibility:                                Not reported  
                     Active Site Indicator:                        Not reported  
                     State District Owner:                        Not reported  
                     State District:                                Not reported  
                     Mailing Address:                             871 ALMA PL.  
                     Mailing City,State,Zip:                    OAKLAND, CA 94610  
                     Owner Name:                                 Ali Madani  
                     Owner Type:                                 Other  
                     Operator Name:                                Ali Madani  
                     Operator Type:                                Other  
                     Short-Term Generator Activity:                              No  
                     Importer Activity:                             No  
                     Mixed Waste Generator:                    No  
                     Transporter Activity:                        No  
                     Transfer Facility Activity:                    No  
                     Recycler Activity with Storage:                              No  
                     Small Quantity On-Site Burner Exemption:                    No  
                     Smelting Melting and Refining Furnace Exemption:            No  
                     Underground Injection Control:                                No  
                     Off-Site Waste Receipt:                    No  
                     Universal Waste Indicator:                                        No  
                     Universal Waste Destination Facility:                            No

Map ID  
 Direction  
 Distance  
 Elevation

MAP FINDINGS

Site

Database(s)

EDR ID Number  
 EPA ID Number

**ALI MADANI (Continued)**

**1027078577**

Federal Universal Waste:	No
Active Site State-Reg Handler:	---
Federal Facility Indicator:	Not reported
Hazardous Secondary Material Indicator:	N
Sub-Part K Indicator:	Not reported
2018 GPRA Permit Baseline:	Not on the Baseline
2018 GPRA Renewals Baseline:	Not on the Baseline
202 GPRA Corrective Action Baseline:	No
Subject to Corrective Action Universe:	No
Non-TSDFs Where RCRA CA has Been Imposed Universe:	No
Corrective Action Priority Ranking:	No NCAPS ranking
Environmental Control Indicator:	No
Institutional Control Indicator:	No
Human Exposure Controls Indicator:	N/A
Groundwater Controls Indicator:	N/A
Significant Non-Complier Universe:	No
Unaddressed Significant Non-Complier Universe:	No
Addressed Significant Non-Complier Universe:	No
Significant Non-Complier With a Compliance Schedule Universe:	No
Financial Assurance Required:	Not reported
Handler Date of Last Change:	20211130
Recognized Trader-Importer:	No
Recognized Trader-Exporter:	No
Importer of Spent Lead Acid Batteries:	No
Exporter of Spent Lead Acid Batteries:	No
Recycler Activity Without Storage:	No
Manifest Broker:	No
Sub-Part P Indicator:	No

Handler - Owner Operator:

Owner/Operator Indicator:	Operator
Owner/Operator Name: ALI MADANI	
Legal Status:	Other
Date Became Current:	Not reported
Date Ended Current:	Not reported
Owner/Operator Address:	871 ALMA PL.
Owner/Operator City,State,Zip:	OAKLAND, CA 94610
Owner/Operator Telephone:	225-572-8975
Owner/Operator Telephone Ext:	Not reported
Owner/Operator Fax:	Not reported
Owner/Operator Email:	Not reported

Owner/Operator Indicator:	Owner
Owner/Operator Name: ALI MADANI	
Legal Status:	Other
Date Became Current:	Not reported
Date Ended Current:	Not reported
Owner/Operator Address:	871 ALMA PL.
Owner/Operator City,State,Zip:	OAKLAND, CA 94610
Owner/Operator Telephone:	225-572-8975
Owner/Operator Telephone Ext:	Not reported
Owner/Operator Fax:	Not reported
Owner/Operator Email:	Not reported

Historic Generators:



Map ID  
 Direction  
 Distance  
 Elevation

MAP FINDINGS

Site

Database(s)

EDR ID Number  
 EPA ID Number

**ALI MADANI (Continued)**

**1027078577**

Receive Date: 20211130  
 Handler Name: ALI MADANI  
 Federal Waste Generator Description: Not a generator, verified  
 State District Owner: Not reported  
 Large Quantity Handler of Universal Waste: No  
 Recognized Trader Importer: No  
 Recognized Trader Exporter: No  
 Spent Lead Acid Battery Importer: No  
 Spent Lead Acid Battery Exporter: No  
 Current Record: Yes  
 Non Storage Recycler Activity: No  
 Electronic Manifest Broker: No

List of NAICS Codes and Descriptions:

NAICS Code: 56299  
 NAICS Description: ALL OTHER WASTE MANAGEMENT SERVICES

Facility Has Received Notices of Violations:

Violations: No Violations Found

Evaluation Action Summary:

Evaluations: No Evaluations Found

**ES988**  
**West**  
**1/8-1/4**  
**0.153 mi.**  
**810 ft.**

**ALI MADANI**  
**871 ALMA PL.**  
**OAKLAND, CA 94610**  
**Site 6 of 10 in cluster ES**

**HWTS** **S128362120**  
**HAZNET** **N/A**

**Actual:**  
**180 ft.**  
**Focus Map:**  
**8**

**HWTS:**  
 Name: ALI MADANI  
 Address: 871 ALMA PL.  
 Address 2: Not reported  
 City,State,Zip: OAKLAND, CA 94610  
 EPA ID: CAC003150478  
 Inactive Date: 03/01/2022  
 Create Date: 11/30/2021  
 Last Act Date: Not reported  
 Mailing Name: Not reported  
 Mailing Address: 871 ALMA PL.  
 Mailing Address 2: Not reported  
 Mailing City,State,Zip: OAKLAND, CA 94610  
 Owner Name: ALI MADANI  
 Owner Address: 871 ALMA PL.  
 Owner Address 2: Not reported  
 Owner City,State,Zip: OAKLAND, CA 94610  
 Owner Phone: Not reported  
 Owner Fax: Not reported  
 Contact Name: ALI MADANI  
 Contact Address: 871 ALMA PL.  
 Contact Address 2: Not reported  
 City,State,Zip: OAKLAND, CA 94610  
 Contact Phone: Not reported  
 Contact Fax: Not reported  
 Facility Status: Inactive

Map ID  
 Direction  
 Distance  
 Elevation

MAP FINDINGS

Site

Database(s)

EDR ID Number  
 EPA ID Number

**ALI MADANI (Continued)**

**S128362120**

Facility Type: TEMPORARY  
 Category: STATE  
 Latitude: 37.80579601  
 Longitude: -122.23377303

**HAZNET:**

Name: ALI MADANI  
 Address: 871 ALMA PL.  
 Address 2: Not reported  
 City,State,Zip: OAKLAND, CA 94610  
 Contact: ALI MADANI  
 Telephone: 2255728975  
 Mailing Name: Not reported  
 Mailing Address: 871 ALMA PL.  
  
 Year: 2021  
 Gepaid: CAC003150478  
 TSD EPA ID: CAD981382732  
 CA Waste Code: 151 - Asbestos containing waste  
 Disposal Method: H132 - Landfill Or Surface Impoundment That Will Be Closed As  
 Landfill( To Include On-Site Treatment And/Or Stabilization)  
  
 Tons: 0.84

**ES989 ALI MADANI**  
**West 871 ALMA PL.**  
**1/8-1/4 OAKLAND, CA 94610**  
**0.153 mi.**  
**810 ft. Site 7 of 10 in cluster ES**

**ECHO 1026943092**  
**N/A**

**Actual: 180 ft.** ECHO:  
 Envid: 1026943092  
**Focus Map: 8** Registry ID: 110071184169  
 DFR URL: <http://echo.epa.gov/detailed-facility-report?fid=110071184169>  
 Name: ALI MADANI  
 Address: 871 ALMA PL.  
 City,State,Zip: OAKLAND, CA 94610

**ES990 ALI MADANI**  
**West 871 ALMA PL.**  
**1/8-1/4 OAKLAND, CA 94610**  
**0.153 mi.**  
**810 ft. Site 8 of 10 in cluster ES**

**FINDS 1027132454**  
**N/A**

**Actual: 180 ft.** FINDS:  
 Registry ID: 110071184169  
**Focus Map: 8** [Click Here for FRS Facility Detail Report:](#)

Environmental Interest/Information System:  
 The Resource Conservation and Recovery Act Information System (RCRAInfo) is EPA's comprehensive information system in support of the Resource Conservation and Recovery Act (RCRA) of 1976 and the Hazardous and Solid Waste Amendments (HSWA) of 1984. It tracks many types of information about generators, transporters, treaters, storers, and disposers of hazardous waste.

Map ID  
Direction  
Distance  
Elevation

MAP FINDINGS

Site

Database(s)

EDR ID Number  
EPA ID Number

ALI MADANI (Continued)

1027132454

[Click this hyperlink](#) while viewing on your computer to access additional FINDS: detail in the EDR Site Report.

FC991  
NW  
1/8-1/4  
0.153 mi.  
810 ft.

KATHERYN DOYLE  
90 INVERLEITH TER  
PIEDMONT, CA 94611  
Site 1 of 9 in cluster FC

HWTS S112934990  
HAZNET N/A

Actual:  
541 ft.

Focus Map:  
9

HWTS:

Name: KATHERYN DOYLE  
Address: 90 INVERLEITH TER  
Address 2: Not reported  
City,State,Zip: PIEDMONT, CA 94611  
EPA ID: CAC002573507  
Inactive Date: 10/27/2004  
Create Date: 01/13/2004  
Last Act Date: Not reported  
Mailing Name: Not reported  
Mailing Address: 90 INVERLEIGHT  
Mailing Address 2: Not reported  
Mailing City,State,Zip: PIEDMONT, CA 94611  
Owner Name: KATHRYN DOYLE  
Owner Address: 90 INVERLEIGHT  
Owner Address 2: Not reported  
Owner City,State,Zip: PIEDMONT, CA 94611  
Owner Phone: Not reported  
Owner Fax: Not reported  
Contact Name: KATHRYN DOYLE  
Contact Address: 90 INVERLEIGHT  
Contact Address 2: Not reported  
City,State,Zip: PIEDMONT, CA 94611  
Contact Phone: Not reported  
Contact Fax: Not reported  
Facility Status: Inactive  
Facility Type: TEMPORARY  
Category: STATE  
Latitude: 37.818302  
Longitude: -122.213658

HAZNET:

Name: KATHERYN DOYLE  
Address: 90 INVERLEITH TER  
Address 2: Not reported  
City,State,Zip: PIEDMONT, CA 946113323  
Contact: KATHRYN DOYLE  
Telephone: 5105309220  
Mailing Name: Not reported  
Mailing Address: 90 INVERLEIGHT  
Year: 2004  
Gepaid: CAC002573507  
TSD EPA ID: CAL000190816  
CA Waste Code: 221 - Waste oil and mixed oil  
Disposal Method: R01 - Recycler  
Tons: 0.285

Map ID  
Direction  
Distance  
Elevation

MAP FINDINGS

Site

Database(s)

EDR ID Number  
EPA ID Number

**KATHERYN DOYLE (Continued)**

**S112934990**

Year: 2004  
Gepaid: CAC002573507  
TSD EPA ID: CAD009466392  
CA Waste Code: 512 - Other empty containers 30 gallons or more  
Disposal Method: R01 - Recycler  
Tons: 0.1

Additional Info:

Year: 2004  
Gen EPA ID: CAC002573507

Shipment Date: 20040116  
Creation Date: 11/18/2004 8:25:56  
Receipt Date: 20040120  
Manifest ID: 21026661  
Trans EPA ID: CAL000209350  
Trans Name: EXCEL ENVIRONMENTAL SERV  
Trans 2 EPA ID: Not reported  
Trans 2 Name: Not reported  
TSD EPA ID: CAL000190816  
Trans Name: RIVERBANK OIL  
TSD Alt EPA ID: Not reported  
TSD Alt Name: Not reported  
Waste Code Description: 221 - Waste oil and mixed oil  
RCRA Code: Not reported  
Meth Code: R01 - Recycler  
Quantity Tons: 0.285  
Waste Quantity: 75  
Quantity Unit: G  
Additional Code 1: Not reported  
Additional Code 2: Not reported  
Additional Code 3: Not reported  
Additional Code 4: Not reported  
Additional Code 5: Not reported

Shipment Date: 20040116  
Creation Date: 8/13/2004 7:53:20  
Receipt Date: 20040116  
Manifest ID: 22800149  
Trans EPA ID: CAD982030173  
Trans Name: ECOLOGY CONTROL INDUSTRIES  
Trans 2 EPA ID: Not reported  
Trans 2 Name: Not reported  
TSD EPA ID: CAD009466392  
Trans Name: ECOLOGY CONTROL INDUSTRIES  
TSD Alt EPA ID: Not reported  
TSD Alt Name: Not reported  
Waste Code Description: 512 - Other empty containers 30 gallons or more  
RCRA Code: Not reported  
Meth Code: R01 - Recycler  
Quantity Tons: 0.1  
Waste Quantity: 200  
Quantity Unit: P  
Additional Code 1: Not reported  
Additional Code 2: Not reported  
Additional Code 3: Not reported

Map ID  
Direction  
Distance  
Elevation

MAP FINDINGS

Site

Database(s)

EDR ID Number  
EPA ID Number

**KATHERYN DOYLE (Continued)**

**S112934990**

Additional Code 4: Not reported  
Additional Code 5: Not reported

**FC992 SYLVAN D. GROSS**  
**NW 90 INVERLEITH TER**  
**1/8-1/4 PIEDMONT, CA 94611**  
**0.153 mi.**  
**810 ft. Site 2 of 9 in cluster FC**

**HIST UST U001599391**  
**N/A**

**Actual:** HIST UST:  
**541 ft.** Name: SYLVAN D. GROSS  
**Focus Map:** Address: 90 INVERLEITH TER  
**9** City,State,Zip: PIEDMONT, CA 94611  
File Number: Not reported  
URL: Not reported  
Region: STATE  
Facility ID: 00000005995  
Facility Type: Other  
Other Type: HOME  
Contact Name: Not reported  
Telephone: 4155336120  
Owner Name: SYLVAN D. GROSS HOME TANK  
Owner Address: 90 INVERLEITH TERRACE  
Owner City,St,Zip: PIEDMONT, CA 94611  
Total Tanks: 0000  
  
Tank Num: 001  
Container Num: 1  
Year Installed: Not reported  
Tank Capacity: 00000000  
Tank Used for: PRODUCT  
Type of Fuel: DIESEL  
Container Construction Thickness: Not reported  
Leak Detection: None

**FC993 SYLVAN D. GROSS**  
**NW 90 INVERLEITH TER**  
**1/8-1/4 PIEDMONT, CA 94611**  
**0.153 mi.**  
**810 ft. Site 3 of 9 in cluster FC**

**SWEEPS UST S101624484**  
**HIST UST N/A**  
**CA FID UST**

**Actual:** SWEEPS UST:  
**541 ft.** Name: SYLVAN D. GROSS  
**Focus Map:** Address: 90 INVERLEITH TER  
**9** City: PIEDMONT  
Status: Active  
Comp Number: 5995  
Number: 9  
Board Of Equalization: Not reported  
Referral Date: 07-01-85  
Action Date: Not reported  
Created Date: 02-29-88  
Owner Tank Id: 1  
SWRCB Tank Id: 01-000-005995-000001  
Tank Status: A  
Capacity: Not reported

Map ID  
Direction  
Distance  
Elevation

MAP FINDINGS

Site

Database(s)

EDR ID Number  
EPA ID Number

**SYLVAN D. GROSS (Continued)**

**S101624484**

Active Date: 07-01-85  
Tank Use: M.V. FUEL  
STG: P  
Content: DIESEL  
Number Of Tanks: 1

**HIST UST:**

Name: SYLVAN D GROSS  
Address: 90 INVERLEITH TERRACE  
City,State,Zip: PIEDMONT, CA 94611  
File Number: 000363ad  
URL: <https://documents.geotracker.waterboards.ca.gov/ustpdfs/pdf/000363ad.pdf>  
Region: Not reported  
Facility ID: Not reported  
Facility Type: Not reported  
Other Type: Not reported  
Contact Name: Not reported  
Telephone: Not reported  
Owner Name: Not reported  
Owner Address: Not reported  
Owner City,St,Zip: Not reported  
Total Tanks: Not reported  
  
Tank Num: Not reported  
Container Num: Not reported  
Year Installed: Not reported  
Tank Capacity: Not reported  
Tank Used for: Not reported  
Type of Fuel: Not reported  
Container Construction Thickness: Not reported  
Leak Detection: Not reported

Click here for Geo Tracker PDF:

**CA FID UST:**

Facility ID: 01002539  
Regulated By: UTNKA  
Regulated ID: 00005995  
Cortese Code: Not reported  
SIC Code: Not reported  
Facility Phone: 4155336120  
Mail To: Not reported  
Mailing Address: 90 INVERLEITH TER  
Mailing Address 2: Not reported  
Mailing City,St,Zip: PIEDMONT 94611  
Contact: Not reported  
Contact Phone: Not reported  
DUNS Number: Not reported  
NPDES Number: Not reported  
EPA ID: Not reported  
Comments: Not reported  
Status: Active

MAP FINDINGS

Map ID  
 Direction  
 Distance  
 Elevation

Site

Database(s)

EDR ID Number  
 EPA ID Number

**ES994**      **DARREN & SARAH FIORRE**  
**WNW**        **874 ALMA PL**  
**1/8-1/4**      **OAKLAND, CA 94610**  
**0.153 mi.**  
**810 ft.**        **Site 9 of 10 in cluster ES**

**HWTS**      **S113792935**  
**HAZNET**    **N/A**

**Actual:**  
**164 ft.**

**HWTS:**

**Focus Map:**  
**8**

Name: DARREN & SARAH FIORRE  
 Address: 874 ALMA PL  
 Address 2: Not reported  
 City,State,Zip: OAKLAND, CA 94610  
 EPA ID: CAC002711504  
 Inactive Date: 02/12/2013  
 Create Date: 11/13/2012  
 Last Act Date: Not reported  
 Mailing Name: Not reported  
 Mailing Address: 874 ALMA PL  
 Mailing Address 2: Not reported  
 Mailing City,State,Zip: OAKLAND, CA 946102502  
 Owner Name: DARREN & SARAH FIORRE  
 Owner Address: 874 ALMA PL  
 Owner Address 2: Not reported  
 Owner City,State,Zip: OAKLAND, CA 946102502  
 Owner Phone: Not reported  
 Owner Fax: Not reported  
 Contact Name: DARREN & SARAH FIORRE  
 Contact Address: 874 ALMA PL  
 Contact Address 2: Not reported  
 City,State,Zip: OAKLAND, CA 946102502  
 Contact Phone: Not reported  
 Contact Fax: Not reported  
 Facility Status: Inactive  
 Facility Type: TEMPORARY  
 Category: STATE  
 Latitude: 37.8063  
 Longitude: -122.23366

**HAZNET:**

Name: DARREN & SARAH FIORRE  
 Address: 874 ALMA PL  
 Address 2: Not reported  
 City,State,Zip: OAKLAND, CA 946102502  
 Contact: DARREN & SARAH FIORRE  
 Telephone: 9175799897  
 Mailing Name: Not reported  
 Mailing Address: 874 ALMA PL

Year: 2012  
 Gepaid: CAC002711504  
 TSD EPA ID: CAD981382732  
 CA Waste Code: 151 - Asbestos containing waste  
 Disposal Method: H132 - Landfill Or Surface Impoundment That Will Be Closed As Landfill( To Include On-Site Treatment And/Or Stabilization)  
 Tons: 0.4

**Additional Info:**

Year: 2012

Map ID  
 Direction  
 Distance  
 Elevation

MAP FINDINGS

Site

Database(s)

EDR ID Number  
 EPA ID Number

**DARREN & SARAH FIORRE (Continued)**

**S113792935**

Gen EPA ID:	CAC002711504
Shipment Date:	20121116
Creation Date:	1/21/2013 22:15:09
Receipt Date:	20121129
Manifest ID:	010007565JJK
Trans EPA ID:	CAL000291177
Trans Name:	SYNERGY ENTERPRISES INC
Trans 2 EPA ID:	CAR000037283
Trans 2 Name:	WORLD ENVIRONMENTAL & ENERGY
TSDf EPA ID:	CAD981382732
Trans Name:	ALTAMONT LANDFILL
TSDf Alt EPA ID:	Not reported
TSDf Alt Name:	Not reported
Waste Code Description:	151 - Asbestos-containing waste
RCRA Code:	Not reported
Meth Code:	H132 - Landfill Or Surface Impoundment That Will Be Closed As Landfill( To Include On-Site Treatment And/Or Stabilization)
Quantity Tons:	0.4
Waste Quantity:	1
Quantity Unit:	Y
Additional Code 1:	Not reported
Additional Code 2:	Not reported
Additional Code 3:	Not reported
Additional Code 4:	Not reported
Additional Code 5:	Not reported

**DV995  
 SE  
 1/8-1/4  
 0.154 mi.  
 811 ft.**

**TOM DEWIT  
 1900 OAK CREST DRIVE  
 OAKLAND, CA 94602  
 Site 9 of 12 in cluster DV**

**HWTS S128374081  
 N/A**

**Actual:  
 721 ft.**

**Focus Map:  
 9**

<b>HWTS:</b>	
Name:	TOM DEWIT
Address:	1900 OAK CREST DRIVE
Address 2:	Not reported
City,State,Zip:	OAKLAND, CA 94602
EPA ID:	CAC003163451
Inactive Date:	Not reported
Create Date:	02/24/2022
Last Act Date:	Not reported
Mailing Name:	Not reported
Mailing Address:	1900 OAK CREST DRIVE
Mailing Address 2:	Not reported
Mailing City,State,Zip:	OAKLAND, CA 94602
Owner Name:	TOM DEWIT
Owner Address:	1900 OAK CREST DRIVE
Owner Address 2:	Not reported
Owner City,State,Zip:	OAKLAND, CA 94602
Owner Phone:	Not reported
Owner Fax:	Not reported
Contact Name:	TOM DEWIT
Contact Address:	1900 OAK CREST DRIVE
Contact Address 2:	Not reported
City,State,Zip:	OAKLAND, CA 94602
Contact Phone:	Not reported
Contact Fax:	Not reported



Map ID  
 Direction  
 Distance  
 Elevation

MAP FINDINGS

Site

Database(s)

EDR ID Number  
 EPA ID Number

**TOM DEWIT (Continued)**

**S128374081**

Facility Status: Active  
 Facility Type: TEMPORARY  
 Category: STATE  
 Latitude: 37.815479  
 Longitude: -122.206913

**DV996  
 SE  
 1/8-1/4  
 0.154 mi.  
 811 ft.**

**TOM DEWIT  
 1900 OAK CREST DRIVE  
 OAKLAND, CA 94602  
 Site 10 of 12 in cluster DV**

**ECHO 1027197884  
 N/A**

**Actual:  
 721 ft.**

**ECHO:**

Envid: 1027197884  
 Registry ID: 110071242663  
 DFR URL: <http://echo.epa.gov/detailed-facility-report?fid=110071242663>  
 Name: TOM DEWIT  
 Address: 1900 OAK CREST DRIVE  
 City,State,Zip: OAKLAND, CA 94602

**Focus Map:  
 9**

**DV997  
 SE  
 1/8-1/4  
 0.154 mi.  
 811 ft.**

**TOM DEWIT  
 1900 OAK CREST DRIVE  
 OAKLAND, CA 94602  
 Site 11 of 12 in cluster DV**

**RCRA NonGen / NLR 1027199770  
 CAC003163451**

**Actual:  
 721 ft.**

**RCRA Listings:**

Date Form Received by Agency: 20220224  
 Handler Name: Tom Dewit  
 Handler Address: 1900 OAK CREST DRIVE  
 Handler City,State,Zip: OAKLAND, CA 94602  
 EPA ID: CAC003163451  
 Contact Name: TOM DEWIT  
 Contact Address: 1900 OAK CREST DRIVE  
 Contact City,State,Zip: OAKLAND, CA 94602  
 Contact Telephone: 510-913-1850  
 Contact Fax: Not reported  
 Contact Email: GISELLE.ESPIRITU@SYNERGYCOMPANIES.ORG  
 Contact Title: Not reported  
 EPA Region: 09  
 Land Type: Not reported  
 Federal Waste Generator Description: Not a generator, verified  
 Non-Notifier: Not reported  
 Biennial Report Cycle: Not reported  
 Accessibility: Not reported  
 Active Site Indicator: Not reported  
 State District Owner: Not reported  
 State District: Not reported  
 Mailing Address: 1900 OAK CREST DRIVE  
 Mailing City,State,Zip: OAKLAND, CA 94602  
 Owner Name: Tom Dewit  
 Owner Type: Other  
 Operator Name: Tom Dewit  
 Operator Type: Other  
 Short-Term Generator Activity: No  
 Importer Activity: No

**Focus Map:  
 9**

Map ID  
 Direction  
 Distance  
 Elevation

MAP FINDINGS

Site

Database(s)

EDR ID Number  
 EPA ID Number

**TOM DEWIT (Continued)**

**1027199770**

Mixed Waste Generator:	No
Transporter Activity:	No
Transfer Facility Activity:	No
Recycler Activity with Storage:	No
Small Quantity On-Site Burner Exemption:	No
Smelting Melting and Refining Furnace Exemption:	No
Underground Injection Control:	No
Off-Site Waste Receipt:	No
Universal Waste Indicator:	No
Universal Waste Destination Facility:	No
Federal Universal Waste:	No
Active Site State-Reg Handler:	---
Federal Facility Indicator:	Not reported
Hazardous Secondary Material Indicator:	N
Sub-Part K Indicator:	Not reported
2018 GPRC Permit Baseline:	Not on the Baseline
2018 GPRC Renewals Baseline:	Not on the Baseline
202 GPRC Corrective Action Baseline:	No
Subject to Corrective Action Universe:	No
Non-TSDFs Where RCRA CA has Been Imposed Universe:	No
Corrective Action Priority Ranking:	No NCAPS ranking
Environmental Control Indicator:	No
Institutional Control Indicator:	No
Human Exposure Controls Indicator:	N/A
Groundwater Controls Indicator:	N/A
Significant Non-Complier Universe:	No
Unaddressed Significant Non-Complier Universe:	No
Addressed Significant Non-Complier Universe:	No
Significant Non-Complier With a Compliance Schedule Universe:	No
Financial Assurance Required:	Not reported
Handler Date of Last Change:	20220228
Recognized Trader-Importer:	No
Recognized Trader-Exporter:	No
Importer of Spent Lead Acid Batteries:	No
Exporter of Spent Lead Acid Batteries:	No
Recycler Activity Without Storage:	No
Manifest Broker:	No
Sub-Part P Indicator:	No

**Handler - Owner Operator:**

Owner/Operator Indicator:	Owner
Owner/Operator Name: TOM DEWIT	
Legal Status:	Other
Date Became Current:	Not reported
Date Ended Current:	Not reported
Owner/Operator Address:	1900 OAK CREST DRIVE
Owner/Operator City,State,Zip:	OAKLAND, CA 94602
Owner/Operator Telephone:	510-913-1850
Owner/Operator Telephone Ext:	Not reported
Owner/Operator Fax:	Not reported
Owner/Operator Email:	Not reported

Owner/Operator Indicator:	Operator
Owner/Operator Name: TOM DEWIT	
Legal Status:	Other
Date Became Current:	Not reported

Map ID  
Direction  
Distance  
Elevation

MAP FINDINGS

Site

Database(s)

EDR ID Number  
EPA ID Number

**TOM DEWIT (Continued)**

**1027199770**

Date Ended Current: Not reported  
Owner/Operator Address: 1900 OAK CREST DRIVE  
Owner/Operator City,State,Zip: OAKLAND, CA 94602  
Owner/Operator Telephone: 510-913-1850  
Owner/Operator Telephone Ext: Not reported  
Owner/Operator Fax: Not reported  
Owner/Operator Email: Not reported

Historic Generators:

Receive Date: 20220224  
Handler Name: TOM DEWIT  
Federal Waste Generator Description: Not a generator, verified  
State District Owner: Not reported  
Large Quantity Handler of Universal Waste: No  
Recognized Trader Importer: No  
Recognized Trader Exporter: No  
Spent Lead Acid Battery Importer: No  
Spent Lead Acid Battery Exporter: No  
Current Record: Yes  
Non Storage Recycler Activity: No  
Electronic Manifest Broker: No

List of NAICS Codes and Descriptions:

NAICS Code: 56299  
NAICS Description: ALL OTHER WASTE MANAGEMENT SERVICES

Facility Has Received Notices of Violations:

Violations: No Violations Found

Evaluation Action Summary:

Evaluations: No Evaluations Found

DV998  
SE  
1/8-1/4  
0.154 mi.  
811 ft.

**TOM DEWIT**  
**1900 OAK CREST DRIVE**  
**OAKLAND, CA 94602**  
**Site 12 of 12 in cluster DV**

**FINDS 1027171469**  
**N/A**

Actual:  
721 ft.

FINDS:  
Registry ID: 110071242663

Focus Map:  
9

[Click Here for FRS Facility Detail Report:](#)

Environmental Interest/Information System:

The Resource Conservation and Recovery Act Information System (RCRAInfo) is EPA's comprehensive information system in support of the Resource Conservation and Recovery Act (RCRA) of 1976 and the Hazardous and Solid Waste Amendments (HSWA) of 1984. It tracks many types of information about generators, transporters, treaters, storers, and disposers of hazardous waste.

[Click this hyperlink](#) while viewing on your computer to access additional FINDS: detail in the EDR Site Report.

Map ID  
 Direction  
 Distance  
 Elevation

MAP FINDINGS
--------------

EDR ID Number  
 EPA ID Number

Site

Database(s)

**EP999**    **REG JACKSON**  
**SSE**      **1467 HAMPEL ST**  
**1/8-1/4**    **OAKLAND, CA 94602**  
**0.154 mi.**  
**812 ft.**    **Site 7 of 10 in cluster EP**

**ECHO**    **1026148856**  
**N/A**

<b>Actual:</b> <b>241 ft.</b>	<b>ECHO:</b> Envid: 1026148856 Registry ID: 110070720071
<b>Focus Map:</b> <b>9</b>	DFR URL: <a href="http://echo.epa.gov/detailed-facility-report?fid=110070720071">http://echo.epa.gov/detailed-facility-report?fid=110070720071</a> Name: REG JACKSON Address: 1467 HAMPEL ST City,State,Zip: OAKLAND, CA 94602

**EP1000**    **REG JACKSON**  
**SSE**      **1467 HAMPEL ST**  
**1/8-1/4**    **OAKLAND, CA 94602**  
**0.154 mi.**  
**812 ft.**    **Site 8 of 10 in cluster EP**

**HWTS**    **S126100666**  
**HAZNET**    **N/A**

<b>Actual:</b> <b>241 ft.</b>	<b>HWTS:</b> Name: REG JACKSON
<b>Focus Map:</b> <b>9</b>	Address: 1467 HAMPEL ST Address 2: Not reported City,State,Zip: OAKLAND, CA 94602 EPA ID: CAC003049932 Inactive Date: 04/07/2020 Create Date: 01/07/2020 Last Act Date: Not reported Mailing Name: Not reported Mailing Address: 1467 HAMPEL ST Mailing Address 2: Not reported Mailing City,State,Zip: OAKLAND, CA 94602 Owner Name: REG JACKSON Owner Address: 1467 HAMPEL ST Owner Address 2: Not reported Owner City,State,Zip: OAKLAND, CA 94602 Owner Phone: Not reported Owner Fax: Not reported Contact Name: REG JACKSON Contact Address: 1467 HAMPEL ST Contact Address 2: Not reported City,State,Zip: OAKLAND, CA 94602 Contact Phone: Not reported Contact Fax: Not reported Facility Status: Inactive Facility Type: TEMPORARY Category: STATE Latitude: 37.805382 Longitude: -122.221089

<b>HAZNET:</b>	Name: REG JACKSON
	Address: 1467 HAMPEL ST
	Address 2: Not reported
	City,State,Zip: OAKLAND, CA 94602
	Contact: REG JACKSON
	Telephone: 5109132625
	Mailing Name: Not reported

Map ID  
Direction  
Distance  
Elevation

MAP FINDINGS

Site

Database(s)

EDR ID Number  
EPA ID Number

**REG JACKSON (Continued)**

**S126100666**

Mailing Address: 1467 HAMPEL ST  
Year: 2020  
Gepaid: CAC003049932  
TSD EPA ID: CAD981382732  
CA Waste Code: 151 - Asbestos containing waste  
Disposal Method: H132 - Landfill Or Surface Impoundment That Will Be Closed As Landfill( To Include On-Site Treatment And/Or Stabilization)  
Tons: 2.76

Additional Info:

Year: 2020  
Gen EPA ID: CAC003049932

Shipment Date: 1/9/2020  
Creation Date: 1/21/2020  
Receipt Date: 1/10/2020  
Manifest ID: 021326624JJK  
Trans EPA ID: CAL000291177  
Trans Name: SYNERGY ENTERPRISES INC  
Trans 2 EPA ID: CAR000272773  
Trans 2 Name: UNI WASTE LLC  
TSD EPA ID: CAD981382732  
Trans Name: ALTAMONT LANDFILL & RESOURCE RECOVERY FACILITY  
TSD Alt EPA ID: Not reported  
TSD Alt Name: Not reported  
Waste Code Description: 151 - Asbestos-containing waste  
RCRA Code: Not reported  
Meth Code: H132 - Landfill Or Surface Impoundment That Will Be Closed As Landfill( To Include On-Site Treatment And/Or Stabilization)  
Quantity Tons: 2.53  
Waste Quantity: 11  
Quantity Unit: Y  
Additional Code 1: Not reported  
Additional Code 2: Not reported  
Additional Code 3: Not reported  
Additional Code 4: Not reported  
Additional Code 5: Not reported

Shipment Date: 1/13/2020  
Creation Date: 1/22/2020  
Receipt Date: 1/15/2020  
Manifest ID: 021326862JJK  
Trans EPA ID: CAL000291177  
Trans Name: SYNERGY ENTERPRISES INC  
Trans 2 EPA ID: CAR000272773  
Trans 2 Name: UNI WASTE LLC  
TSD EPA ID: CAD981382732  
Trans Name: ALTAMONT LANDFILL & RESOURCE RECOVERY FACILITY  
TSD Alt EPA ID: Not reported  
TSD Alt Name: Not reported  
Waste Code Description: 151 - Asbestos-containing waste  
RCRA Code: Not reported  
Meth Code: H132 - Landfill Or Surface Impoundment That Will Be Closed As Landfill( To Include On-Site Treatment And/Or Stabilization)  
Quantity Tons: 0.23

Map ID  
Direction  
Distance  
Elevation

MAP FINDINGS

Site

Database(s)

EDR ID Number  
EPA ID Number

**REG JACKSON (Continued)**

**S126100666**

Waste Quantity: 1  
Quantity Unit: Y  
Additional Code 1: Not reported  
Additional Code 2: Not reported  
Additional Code 3: Not reported  
Additional Code 4: Not reported  
Additional Code 5: Not reported

**Detail Two:**

Year: 2020  
EM Manifest ID: 957688  
Shipment Date: 1/9/2020  
Receipt Date: 1/10/2020  
Manifest Number: 021326624JJK  
Generator EPA ID: CAC003049932  
Name: REG JACKSON SR81321  
Address: 1467 HAMPEL ST  
Address 2: Not reported  
City: OAKLAND  
Zip: 94602  
Telephone: 800-439-9610  
Contact: Not reported  
Contact Telephone: 510-913-2625  
Transporter 1 EPA ID: CAL000291177  
Transporter 1 Emergency Number: Not reported  
Transporter 2 EPA ID: CAR000272773  
Transporter 2 Emergency Number: Not reported  
TSDf EPA ID: CAD981382732  
TSDf Name: ALTAMONT LANDFILL & RESOURCE RECOVERY FACILITY  
TSDf Address 1: ALTAMONT PASS RD  
TSDf Address 2: Not reported  
TSDf City: LIVERMORE  
TSDf Zip: 94551  
TSDf Telephone: Not reported

**State:**

Year: 2020  
EM Manifest ID: 957688  
Generator EPA ID: CAC003049932  
Shipment Date: 2020-01-09  
Manifest Number: 021326624JJK  
Line Number: 1  
Method Code: H132  
Quantity Tons: 2.53000  
Quantity Waste: 11.000000  
Quantity Unit: Y  
Number of Containers: 6  
Type of Container: Burlap, cloth, paper, or plastic bags  
Quantity Type: Cubic Yards  
State Code: 151

Year: 2020  
EM Manifest ID: 961441  
Shipment Date: 1/13/2020  
Receipt Date: 1/15/2020  
Manifest Number: 021326862JJK

Map ID  
Direction  
Distance  
Elevation

MAP FINDINGS

Site

Database(s)

EDR ID Number  
EPA ID Number

**REG JACKSON (Continued)**

**S126100666**

Generator EPA ID: CAC003049932  
Name: REY JACKSON SR81321  
Address: 1467 HAMPEL ST  
Address 2: Not reported  
City: OAKLAND  
Zip: 94602  
Telephone: 800-439-9610  
Contact: Not reported  
Contact Telephone: 510-913-2625  
Transporter 1 EPA ID: CAL000291177  
Transporter 1 Emergency Number: Not reported  
Transporter 2 EPA ID: CAR000272773  
Transporter 2 Emergency Number: Not reported  
TSDF EPA ID: CAD981382732  
TSDF Name: ALTAMONT LANDFILL & RESOURCE RECOVERY FACILITY  
TSDF Address 1: ALTAMONT PASS RD  
TSDF Address 2: Not reported  
TSDF City: LIVERMORE  
TSDF Zip: 94551  
TSDF Telephone: Not reported

State:  
Year: 2020  
EM Manifest ID: 961441  
Generator EPA ID: CAC003049932  
Shipment Date: 2020-01-13  
Manifest Number: 021326862JJK  
Line Number: 1  
Method Code: H132  
Quantity Tons: 0.23000  
Quantity Waste: 1.000000  
Quantity Unit: Y  
Number of Containers: 2  
Type of Container: Burlap, cloth, paper, or plastic bags  
Quantity Type: Cubic Yards  
State Code: 151

EP1001  
SSE  
1/8-1/4  
0.154 mi.  
812 ft.

**REG JACKSON**  
**1467 HAMPEL ST**  
**OAKLAND, CA 94602**  
**Site 9 of 10 in cluster EP**

**FINDS 1026410295**  
**N/A**

**Actual:**  
**241 ft.**

**FINDS:**  
Registry ID: 110070720071

**Focus Map:**  
**9**

Click Here for FRS Facility Detail Report:

Environmental Interest/Information System:

The Resource Conservation and Recovery Act Information System (RCRAInfo) is EPA's comprehensive information system in support of the Resource Conservation and Recovery Act (RCRA) of 1976 and the Hazardous and Solid Waste Amendments (HSWA) of 1984. It tracks many types of information about generators, transporters, treaters, storers, and disposers of hazardous waste.

[Click this hyperlink](#) while viewing on your computer to access additional FINDS: detail in the EDR Site Report.

Map ID  
Direction  
Distance  
Elevation

MAP FINDINGS

Site

Database(s)

EDR ID Number  
EPA ID Number

**EP1002**    **REG JACKSON**  
**SSE**        **1467 HAMPEL ST**  
**1/8-1/4**    **OAKLAND, CA 94602**  
**0.154 mi.**  
**812 ft.**     **Site 10 of 10 in cluster EP**

**RCRA NonGen / NLR**    **1026043696**  
**CAC003049932**

**Actual:**  
**241 ft.**  
**Focus Map:**  
**9**

RCRA Listings:  
Date Form Received by Agency: 20200107  
Handler Name: Reg Jackson  
Handler Address: 1467 HAMPEL ST  
Handler City,State,Zip: OAKLAND, CA 94602  
EPA ID: CAC003049932  
Contact Name: REG JACKSON  
Contact Address: 1467 HAMPEL ST  
Contact City,State,Zip: OAKLAND, CA 94602  
Contact Telephone: 510-913-2625  
Contact Fax: Not reported  
Contact Email: LISAR@SYNERGYCOMPANIES.ORG  
Contact Title: Not reported  
EPA Region: 09  
Land Type: Not reported  
Federal Waste Generator Description: Not a generator, verified  
Non-Notifier: Not reported  
Biennial Report Cycle: Not reported  
Accessibility: Not reported  
Active Site Indicator: Not reported  
State District Owner: Not reported  
State District: Not reported  
Mailing Address: 1467 HAMPEL ST  
Mailing City,State,Zip: OAKLAND, CA 94602  
Owner Name: Reg Jackson  
Owner Type: Other  
Operator Name: Reg Jackson  
Operator Type: Other  
Short-Term Generator Activity: No  
Importer Activity: No  
Mixed Waste Generator: No  
Transporter Activity: No  
Transfer Facility Activity: No  
Recycler Activity with Storage: No  
Small Quantity On-Site Burner Exemption: No  
Smelting Melting and Refining Furnace Exemption: No  
Underground Injection Control: No  
Off-Site Waste Receipt: No  
Universal Waste Indicator: No  
Universal Waste Destination Facility: No  
Federal Universal Waste: No  
Active Site State-Reg Handler: ---  
Federal Facility Indicator: Not reported  
Hazardous Secondary Material Indicator: N  
Sub-Part K Indicator: Not reported  
2018 GPRC Permit Baseline: Not on the Baseline  
2018 GPRC Renewals Baseline: Not on the Baseline  
202 GPRC Corrective Action Baseline: No  
Subject to Corrective Action Universe: No  
Non-TSDFs Where RCRA CA has Been Imposed Universe: No  
Corrective Action Priority Ranking: No NCAPS ranking  
Environmental Control Indicator: No  
Institutional Control Indicator: No



Map ID  
Direction  
Distance  
Elevation

MAP FINDINGS

Site

Database(s)

EDR ID Number  
EPA ID Number

**REG JACKSON (Continued)**

**1026043696**

Human Exposure Controls Indicator: N/A  
Groundwater Controls Indicator: N/A  
Significant Non-Complier Universe: No  
Unaddressed Significant Non-Complier Universe: No  
Addressed Significant Non-Complier Universe: No  
Significant Non-Complier With a Compliance Schedule Universe: No  
Financial Assurance Required: Not reported  
Handler Date of Last Change: 20200210  
Recognized Trader-Importer: No  
Recognized Trader-Exporter: No  
Importer of Spent Lead Acid Batteries: No  
Exporter of Spent Lead Acid Batteries: No  
Recycler Activity Without Storage: No  
Manifest Broker: No  
Sub-Part P Indicator: No

Handler - Owner Operator:

Owner/Operator Indicator: Operator  
Owner/Operator Name: REG JACKSON  
Legal Status: Other  
Date Became Current: Not reported  
Date Ended Current: Not reported  
Owner/Operator Address: 1467 HAMPEL ST  
Owner/Operator City,State,Zip: OAKLAND, CA 94602  
Owner/Operator Telephone: 510-913-2625  
Owner/Operator Telephone Ext: Not reported  
Owner/Operator Fax: Not reported  
Owner/Operator Email: Not reported

Owner/Operator Indicator: Owner  
Owner/Operator Name: REG JACKSON  
Legal Status: Other  
Date Became Current: Not reported  
Date Ended Current: Not reported  
Owner/Operator Address: 1467 HAMPEL ST  
Owner/Operator City,State,Zip: OAKLAND, CA 94602  
Owner/Operator Telephone: 510-913-2625  
Owner/Operator Telephone Ext: Not reported  
Owner/Operator Fax: Not reported  
Owner/Operator Email: Not reported

Historic Generators:

Receive Date: 20200107  
Handler Name: REG JACKSON  
Federal Waste Generator Description: Not a generator, verified  
State District Owner: Not reported  
Large Quantity Handler of Universal Waste: No  
Recognized Trader Importer: No  
Recognized Trader Exporter: No  
Spent Lead Acid Battery Importer: No  
Spent Lead Acid Battery Exporter: No  
Current Record: Yes  
Non Storage Recycler Activity: Not reported  
Electronic Manifest Broker: Not reported

Map ID  
Direction  
Distance  
Elevation

MAP FINDINGS

Site

Database(s)

EDR ID Number  
EPA ID Number

**REG JACKSON (Continued)**

**1026043696**

List of NAICS Codes and Descriptions:

NAICS Code: 56299  
NAICS Description: ALL OTHER WASTE MANAGEMENT SERVICES

Facility Has Received Notices of Violations:

Violations: No Violations Found

Evaluation Action Summary:

Evaluations: No Evaluations Found

**EX1003**  
**West**  
**1/8-1/4**  
**0.154 mi.**  
**815 ft.**

**DEBRA FONG-KONG**  
**264 SAINT JAMES DRIVE**  
**PIEDMONT, CA 94611**  
**Site 2 of 7 in cluster EX**

**FINDS 1028091881**  
**ECHO N/A**

**Actual:**  
**371 ft.**

**FINDS:**  
Registry ID: 110071463288

**Focus Map:**  
**9**

Click Here for FRS Facility Detail Report:

Environmental Interest/Information System:

The Resource Conservation and Recovery Act Information System (RCRAInfo) is EPA's comprehensive information system in support of the Resource Conservation and Recovery Act (RCRA) of 1976 and the Hazardous and Solid Waste Amendments (HSWA) of 1984. It tracks many types of information about generators, transporters, treaters, storers, and disposers of hazardous waste.

Click this hyperlink while viewing on your computer to access additional FINDS: detail in the EDR Site Report.

ECHO:

Envid: 1028091881  
Registry ID: 110071463288  
DFR URL: <http://echo.epa.gov/detailed-facility-report?fid=110071463288>  
Name: DEBRA FONG-KONG  
Address: 264 SAINT JAMES DRIVE  
City,State,Zip: PIEDMONT, CA 94611

**EX1004**  
**West**  
**1/8-1/4**  
**0.154 mi.**  
**815 ft.**

**DEBRA FONG-KONG**  
**264 SAINT JAMES DRIVE**  
**PIEDMONT, CA 94611**  
**Site 3 of 7 in cluster EX**

**RCRA NonGen / NLR 1027696407**  
**CAC003239279**

**Actual:**  
**371 ft.**

**RCRA Listings:**  
Date Form Received by Agency: 20230626  
Handler Name: Debra Fong-Kong  
Handler Address: 264 SAINT JAMES DRIVE  
Handler City,State,Zip: PIEDMONT, CA 94611  
EPA ID: CAC003239279  
Contact Name: DEBRA FONG-KONG  
Contact Address: 264 SAINT JAMES DRIVE  
Contact City,State,Zip: PIEDMONT, CA 94611

**Focus Map:**  
**9**

Map ID  
 Direction  
 Distance  
 Elevation

MAP FINDINGS

Site

Database(s)

EDR ID Number  
 EPA ID Number

**DEBRA FONG-KONG (Continued)**

**1027696407**

Contact Telephone:	925-324-2682
Contact Fax:	Not reported
Contact Email:	NICOLE@ENV-REM.COM
Contact Title:	Not reported
EPA Region:	09
Land Type:	Not reported
Federal Waste Generator Description:	Not a generator, verified
Non-Notifier:	Not reported
Biennial Report Cycle:	Not reported
Accessibility:	Not reported
Active Site Indicator:	Not reported
State District Owner:	Not reported
State District:	Not reported
Mailing Address:	264 SAINT JAMES DRIVE
Mailing City, State, Zip:	PIEDMONT, CA 94611
Owner Name:	Debra Fong-Kong
Owner Type:	Other
Operator Name:	Debra Fong-Kong
Operator Type:	Other
Short-Term Generator Activity:	No
Importer Activity:	No
Mixed Waste Generator:	No
Transporter Activity:	No
Transfer Facility Activity:	No
Recycler Activity with Storage:	No
Small Quantity On-Site Burner Exemption:	No
Smelting Melting and Refining Furnace Exemption:	No
Underground Injection Control:	No
Off-Site Waste Receipt:	No
Universal Waste Indicator:	No
Universal Waste Destination Facility:	No
Federal Universal Waste:	No
Active Site State-Reg Handler:	---
Federal Facility Indicator:	Not reported
Hazardous Secondary Material Indicator:	N
Sub-Part K Indicator:	Not reported
2018 GPRC Permit Baseline:	Not on the Baseline
2018 GPRC Renewals Baseline:	Not on the Baseline
202 GPRC Corrective Action Baseline:	No
Subject to Corrective Action Universe:	No
Non-TSDFs Where RCRA CA has Been Imposed Universe:	No
Corrective Action Priority Ranking:	No NCAPS ranking
Environmental Control Indicator:	No
Institutional Control Indicator:	No
Human Exposure Controls Indicator:	N/A
Groundwater Controls Indicator:	N/A
Significant Non-Complier Universe:	No
Unaddressed Significant Non-Complier Universe:	No
Addressed Significant Non-Complier Universe:	No
Significant Non-Complier With a Compliance Schedule Universe:	No
Financial Assurance Required:	Not reported
Handler Date of Last Change:	20230627
Recognized Trader-Importer:	No
Recognized Trader-Exporter:	No
Importer of Spent Lead Acid Batteries:	No
Exporter of Spent Lead Acid Batteries:	No
Recycler Activity Without Storage:	No

Map ID  
Direction  
Distance  
Elevation

MAP FINDINGS

Site

Database(s)

EDR ID Number  
EPA ID Number

**DEBRA FONG-KONG (Continued)**

**1027696407**

Manifest Broker: No  
Sub-Part P Indicator: No

Handler - Owner Operator:

Owner/Operator Indicator: Owner  
Owner/Operator Name: DEBRA FONG-KONG  
Legal Status: Other  
Date Became Current: Not reported  
Date Ended Current: Not reported  
Owner/Operator Address: 264 SAINT JAMES DRIVE  
Owner/Operator City,State,Zip: PIEDMONT, CA 94611  
Owner/Operator Telephone: 925-324-2682  
Owner/Operator Telephone Ext: Not reported  
Owner/Operator Fax: Not reported  
Owner/Operator Email: Not reported

Owner/Operator Indicator: Operator  
Owner/Operator Name: DEBRA FONG-KONG  
Legal Status: Other  
Date Became Current: Not reported  
Date Ended Current: Not reported  
Owner/Operator Address: 264 SAINT JAMES DRIVE  
Owner/Operator City,State,Zip: PIEDMONT, CA 94611  
Owner/Operator Telephone: 925-324-2682  
Owner/Operator Telephone Ext: Not reported  
Owner/Operator Fax: Not reported  
Owner/Operator Email: Not reported

Historic Generators:

Receive Date: 20230626  
Handler Name: DEBRA FONG-KONG  
Federal Waste Generator Description: Not a generator, verified  
State District Owner: Not reported  
Large Quantity Handler of Universal Waste: No  
Recognized Trader Importer: No  
Recognized Trader Exporter: No  
Spent Lead Acid Battery Importer: No  
Spent Lead Acid Battery Exporter: No  
Current Record: Yes  
Non Storage Recycler Activity: No  
Electronic Manifest Broker: No

List of NAICS Codes and Descriptions:

NAICS Code: 56299  
NAICS Description: ALL OTHER WASTE MANAGEMENT SERVICES

Facility Has Received Notices of Violations:

Violations: No Violations Found

Evaluation Action Summary:

Evaluations: No Evaluations Found

Map ID  
Direction  
Distance  
Elevation

MAP FINDINGS

Site

Database(s)

EDR ID Number  
EPA ID Number

Map ID	Direction	Distance	Elevation	Site	Database(s)	EDR ID Number	EPA ID Number
EX1005	West	1/8-1/4	0.154 mi.	MICHAEL COSSON 264 SAINT JAMES DRIVE PIEDMONT, CA 94611	RCRA NonGen / NLR	1027698265	CAC003241243
Actual:				Site 4 of 7 in cluster EX			
371 ft.				RCRA Listings:			
Focus Map:				Date Form Received by Agency:	20230711		
9				Handler Name:	Michael Cosson		
				Handler Address:	264 SAINT JAMES DRIVE		
				Handler City,State,Zip:	PIEDMONT, CA 94611		
				EPA ID:	CAC003241243		
				Contact Name:	MICHAEL COSSON		
				Contact Address:	264 SAINT JAMES DRIVE		
				Contact City,State,Zip:	PIEDMONT, CA 94611		
				Contact Telephone:	850-261-2331		
				Contact Fax:	Not reported		
				Contact Email:	GISELLE.ESPIRITU@SYNERGYCOMPANIES.COM		
				Contact Title:	Not reported		
				EPA Region:	09		
				Land Type:	Not reported		
				Federal Waste Generator Description:	Not a generator, verified		
				Non-Notifier:	Not reported		
				Biennial Report Cycle:	Not reported		
				Accessibility:	Not reported		
				Active Site Indicator:	Not reported		
				State District Owner:	Not reported		
				State District:	Not reported		
				Mailing Address:	264 SAINT JAMES DRIVE		
				Mailing City,State,Zip:	PIEDMONT, CA 94611		
				Owner Name:	Michael Cosson		
				Owner Type:	Other		
				Operator Name:	Michael Cosson		
				Operator Type:	Other		
				Short-Term Generator Activity:	No		
				Importer Activity:	No		
				Mixed Waste Generator:	No		
				Transporter Activity:	No		
				Transfer Facility Activity:	No		
				Recycler Activity with Storage:	No		
				Small Quantity On-Site Burner Exemption:	No		
				Smelting Melting and Refining Furnace Exemption:	No		
				Underground Injection Control:	No		
				Off-Site Waste Receipt:	No		
				Universal Waste Indicator:	No		
				Universal Waste Destination Facility:	No		
				Federal Universal Waste:	No		
				Active Site State-Reg Handler:	---		
				Federal Facility Indicator:	Not reported		
				Hazardous Secondary Material Indicator:	N		
				Sub-Part K Indicator:	Not reported		
				2018 GPRC Permit Baseline:	Not on the Baseline		
				2018 GPRC Renewals Baseline:	Not on the Baseline		
				202 GPRC Corrective Action Baseline:	No		
				Subject to Corrective Action Universe:	No		
				Non-TSDFs Where RCRA CA has Been Imposed Universe:	No		
				Corrective Action Priority Ranking:	No NCAPS ranking		
				Environmental Control Indicator:	No		
				Institutional Control Indicator:	No		

Map ID  
Direction  
Distance  
Elevation

MAP FINDINGS

Site

Database(s)

EDR ID Number  
EPA ID Number

**MICHAEL COSSON (Continued)**

**1027698265**

Human Exposure Controls Indicator: N/A  
Groundwater Controls Indicator: N/A  
Significant Non-Complier Universe: No  
Unaddressed Significant Non-Complier Universe: No  
Addressed Significant Non-Complier Universe: No  
Significant Non-Complier With a Compliance Schedule Universe: No  
Financial Assurance Required: Not reported  
Handler Date of Last Change: 20230711  
Recognized Trader-Importer: No  
Recognized Trader-Exporter: No  
Importer of Spent Lead Acid Batteries: No  
Exporter of Spent Lead Acid Batteries: No  
Recycler Activity Without Storage: No  
Manifest Broker: No  
Sub-Part P Indicator: No

Handler - Owner Operator:

Owner/Operator Indicator: Owner  
Owner/Operator Name: MICHAEL COSSON  
Legal Status: Other  
Date Became Current: Not reported  
Date Ended Current: Not reported  
Owner/Operator Address: 264 SAINT JAMES DRIVE  
Owner/Operator City,State,Zip: PIEDMONT, CA 94611  
Owner/Operator Telephone: 850-261-2331  
Owner/Operator Telephone Ext: Not reported  
Owner/Operator Fax: Not reported  
Owner/Operator Email: Not reported

Owner/Operator Indicator: Operator  
Owner/Operator Name: MICHAEL COSSON  
Legal Status: Other  
Date Became Current: Not reported  
Date Ended Current: Not reported  
Owner/Operator Address: 264 SAINT JAMES DRIVE  
Owner/Operator City,State,Zip: PIEDMONT, CA 94611  
Owner/Operator Telephone: 850-261-2331  
Owner/Operator Telephone Ext: Not reported  
Owner/Operator Fax: Not reported  
Owner/Operator Email: Not reported

Historic Generators:

Receive Date: 20230711  
Handler Name: MICHAEL COSSON  
Federal Waste Generator Description: Not a generator, verified  
State District Owner: Not reported  
Large Quantity Handler of Universal Waste: No  
Recognized Trader Importer: No  
Recognized Trader Exporter: No  
Spent Lead Acid Battery Importer: No  
Spent Lead Acid Battery Exporter: No  
Current Record: Yes  
Non Storage Recycler Activity: No  
Electronic Manifest Broker: No

Map ID  
Direction  
Distance  
Elevation

MAP FINDINGS

Site

Database(s)

EDR ID Number  
EPA ID Number

**MICHAEL COSSON (Continued)**

**1027698265**

List of NAICS Codes and Descriptions:

NAICS Code: 56299  
NAICS Description: ALL OTHER WASTE MANAGEMENT SERVICES

Facility Has Received Notices of Violations:

Violations: No Violations Found

Evaluation Action Summary:

Evaluations: No Evaluations Found

**EX1006**  
**West**  
**1/8-1/4**  
**0.154 mi.**  
**815 ft.**

**MICHAEL COSSON**  
**264 SAINT JAMES DRIVE**  
**PIEDMONT, CA 94611**  
**Site 5 of 7 in cluster EX**

**HWTS S130484775**  
**N/A**

**Actual:**  
**371 ft.**

**Focus Map:**  
**9**

**HWTS:**  
Name: MICHAEL COSSON  
Address: 264 SAINT JAMES DRIVE  
Address 2: Not reported  
City,State,Zip: PIEDMONT, CA 94611  
EPA ID: CAC003241243  
Inactive Date: Not reported  
Create Date: 07/11/2023  
Last Act Date: 07/11/2023  
Mailing Name: Not reported  
Mailing Address: 264 SAINT JAMES DRIVE  
Mailing Address 2: Not reported  
Mailing City,State,Zip: PIEDMONT, CA  
Owner Name: MICHAEL COSSON  
Owner Address: 264 SAINT JAMES DRIVE  
Owner Address 2: Not reported  
Owner City,State,Zip: PIEDMONT, CA 94611  
Owner Phone: 8502612331  
Owner Fax: Not reported  
Contact Name: MICHAEL COSSON  
Contact Address: 264 SAINT JAMES DRIVE  
Contact Address 2: Not reported  
City,State,Zip: PIEDMONT, CA 94611  
Contact Phone: 8502612331  
Contact Fax: Not reported  
Facility Status: Not reported  
Facility Type: Not reported  
Category: Not reported  
Latitude: Not reported  
Longitude: Not reported

MAP FINDINGS

Map ID  
 Direction  
 Distance  
 Elevation

Site

Database(s)

EDR ID Number  
 EPA ID Number

**EX1007**    **MICHAEL COSSON**  
**West**    **264 SAINT JAMES DRIVE**  
**1/8-1/4**    **PIEDMONT, CA 94611**  
**0.154 mi.**  
**815 ft.**    **Site 6 of 7 in cluster EX**

**FINDS**    **1028086419**  
**ECHO**    **N/A**

**Actual:**    **FINDS:**  
**371 ft.**    Registry ID:    110071457333

**Focus Map:**  
**9**    [Click Here for FRS Facility Detail Report:](#)

Environmental Interest/Information System:

The Resource Conservation and Recovery Act Information System (RCRAInfo) is EPA's comprehensive information system in support of the Resource Conservation and Recovery Act (RCRA) of 1976 and the Hazardous and Solid Waste Amendments (HSWA) of 1984. It tracks many types of information about generators, transporters, treaters, storers, and disposers of hazardous waste.

[Click this hyperlink](#) while viewing on your computer to access additional FINDS: detail in the EDR Site Report.

ECHO:

Envid:    1028086419  
 Registry ID:    110071457333  
 DFR URL:    <http://echo.epa.gov/detailed-facility-report?fid=110071457333>  
 Name:    MICHAEL COSSON  
 Address:    264 SAINT JAMES DRIVE  
 City,State,Zip:    PIEDMONT, CA 94611

**EX1008**    **DEBRA FONG-KONG**  
**West**    **264 SAINT JAMES DRIVE**  
**1/8-1/4**    **PIEDMONT, CA 94611**  
**0.154 mi.**  
**815 ft.**    **Site 7 of 7 in cluster EX**

**HWTS**    **S130483448**  
**N/A**

**Actual:**    **HWTS:**  
**371 ft.**    Name:    DEBRA FONG-KONG  
**Focus Map:**    Address:    264 SAINT JAMES DRIVE  
**9**    Address 2:    Not reported  
    City,State,Zip:    PIEDMONT, CA 94611  
    EPA ID:    CAC003239279  
    Inactive Date:    Not reported  
    Create Date:    06/26/2023  
    Last Act Date:    06/26/2023  
    Mailing Name:    Not reported  
    Mailing Address:    264 SAINT JAMES DRIVE  
    Mailing Address 2:    Not reported  
    Mailing City,State,Zip:    PIEDMONT, CA  
    Owner Name:    DEBRA FONG-KONG  
    Owner Address:    264 SAINT JAMES DRIVE  
    Owner Address 2:    Not reported  
    Owner City,State,Zip:    PIEDMONT, CA 94611  
    Owner Phone:    9253242682  
    Owner Fax:    Not reported  
    Contact Name:    DEBRA FONG-KONG  
    Contact Address:    264 SAINT JAMES DRIVE  
    Contact Address 2:    Not reported  
    City,State,Zip:    PIEDMONT, CA 94611  
    Contact Phone:    9253242682  
    Contact Fax:    Not reported



Map ID  
Direction  
Distance  
Elevation

MAP FINDINGS

Site

Database(s)

EDR ID Number  
EPA ID Number

**DEBRA FONG-KONG (Continued)**

**S130483448**

Facility Status: Not reported  
Facility Type: Not reported  
Category: Not reported  
Latitude: Not reported  
Longitude: Not reported

**EL1009**  
**SE**  
**1/8-1/4**  
**0.155 mi.**  
**817 ft.**

**4318 ARDEN PLACE**  
**OAKLAND, CA 94602**

**CHMIRS S105635575**  
**N/A**

**Site 10 of 11 in cluster EL**

**Actual:**  
**382 ft.**

**CHMIRS:**

**Focus Map:**  
**9**

Name: Not reported  
Address: 4318 ARDEN PLACE  
City,State,Zip: OAKLAND, CA 94602  
OES Incident Number: 401  
OES notification: Not reported  
OES Date: 5/26/1994  
OES Time: 04:26:09 PM  
**Date Completed: Not reported**  
Property Use: Not reported  
Agency Id Number: Not reported  
Agency Incident Number: Not reported  
Time Notified: Not reported  
Time Completed: Not reported  
Surrounding Area: Not reported  
Estimated Temperature: Not reported  
Property Management: Not reported  
More Than Two Substances Involved?: Not reported  
Resp Agncy Personel # Of Decontaminated: Not reported  
Responding Agency Personel # Of Injuries: Not reported  
Responding Agency Personel # Of Fatalities: Not reported  
Others Number Of Decontaminated: Not reported  
Others Number Of Injuries: Not reported  
Others Number Of Fatalities: Not reported  
Vehicle Make/year: Not reported  
Vehicle License Number: Not reported  
Vehicle State: Not reported  
Vehicle Id Number: Not reported  
CA DOT PUC/ICC Number: Not reported  
Company Name: Not reported  
Reporting Officer Name/ID: Not reported  
Report Date: Not reported  
Facility Telephone: Not reported  
Waterway Involved: YES  
Waterway: Not reported  
Spill Site: Not reported  
Cleanup By: morgan chemical  
Containment: Not reported  
What Happened: Not reported  
Type: CHEMICAL  
Measure: Not reported  
Other: Not reported  
Date/Time: Not reported  
Year: 1994  
Agency: oakland fire dept  
Incident Date: 1437/26may94

Map ID  
 Direction  
 Distance  
 Elevation

MAP FINDINGS

Site

Database(s)

EDR ID Number  
 EPA ID Number

(Continued)

S105635575

Admin Agency:	Not reported
Amount:	5gals of the latex paint
Contained:	NO
Site Type:	RESIDENCE
E Date:	Not reported
Substance:	several dry paint products liquid latex paint , 5 oz primer sealer
Unknown:	Not reported
Substance #2:	Not reported
Substance #3:	Not reported
Evacuations:	NO
Number of Injuries:	NO
Number of Fatalities:	NO
#1 Pipeline:	Not reported
#2 Pipeline:	Not reported
#3 Pipeline:	Not reported
#1 Vessel >= 300 Tons:	Not reported
#2 Vessel >= 300 Tons:	Not reported
#3 Vessel >= 300 Tons:	Not reported
Evacs:	Not reported
Injuries:	Not reported
Fatals:	Not reported
Comments:	Not reported
Description:	residents found substance on sidewalk

FD1010  
 NNW  
 1/8-1/4  
 0.155 mi.  
 817 ft.

**SANDRA TUZZO**  
**818 CREED RD,**  
**OAKLAND, CA 94610**

RCRA NonGen / NLR 1027697131  
 CAC003240043

Site 1 of 12 in cluster FD

Actual:  
 149 ft.

Focus Map:  
 8

RCRA Listings:	
Date Form Received by Agency:	20230630
Handler Name:	Sandra Tuzzo
Handler Address:	818 CREED RD,
Handler City,State,Zip:	OAKLAND, CA 94610
EPA ID:	CAC003240043
Contact Name:	SANDRA TUZZO
Contact Address:	818 CREED RD,
Contact City,State,Zip:	OAKLAND, CA 94610
Contact Telephone:	415-407-5440
Contact Fax:	Not reported
Contact Email:	UNITEDHVACR@YAHOO.COM
Contact Title:	Not reported
EPA Region:	09
Land Type:	Not reported
Federal Waste Generator Description:	Not a generator, verified
Non-Notifier:	Not reported
Biennial Report Cycle:	Not reported
Accessibility:	Not reported
Active Site Indicator:	Not reported
State District Owner:	Not reported
State District:	Not reported
Mailing Address:	818 CREED RD,
Mailing City,State,Zip:	OAKLAND, CA 94610
Owner Name:	Sandra Tuzzo
Owner Type:	Other
Operator Name:	Sandra Tuzzo
Operator Type:	Other

Map ID  
 Direction  
 Distance  
 Elevation

MAP FINDINGS

Site

Database(s)

EDR ID Number  
 EPA ID Number

**SANDRA TUZZO (Continued)**

**1027697131**

Short-Term Generator Activity:	No
Importer Activity:	No
Mixed Waste Generator:	No
Transporter Activity:	No
Transfer Facility Activity:	No
Recycler Activity with Storage:	No
Small Quantity On-Site Burner Exemption:	No
Smelting Melting and Refining Furnace Exemption:	No
Underground Injection Control:	No
Off-Site Waste Receipt:	No
Universal Waste Indicator:	No
Universal Waste Destination Facility:	No
Federal Universal Waste:	No
Active Site State-Reg Handler:	---
Federal Facility Indicator:	Not reported
Hazardous Secondary Material Indicator:	N
Sub-Part K Indicator:	Not reported
2018 GPRC Permit Baseline:	Not on the Baseline
2018 GPRC Renewals Baseline:	Not on the Baseline
202 GPRC Corrective Action Baseline:	No
Subject to Corrective Action Universe:	No
Non-TSDFs Where RCRA CA has Been Imposed Universe:	No
Corrective Action Priority Ranking:	No NCAPS ranking
Environmental Control Indicator:	No
Institutional Control Indicator:	No
Human Exposure Controls Indicator:	N/A
Groundwater Controls Indicator:	N/A
Significant Non-Complier Universe:	No
Unaddressed Significant Non-Complier Universe:	No
Addressed Significant Non-Complier Universe:	No
Significant Non-Complier With a Compliance Schedule Universe:	No
Financial Assurance Required:	Not reported
Handler Date of Last Change:	20230630
Recognized Trader-Importer:	No
Recognized Trader-Exporter:	No
Importer of Spent Lead Acid Batteries:	No
Exporter of Spent Lead Acid Batteries:	No
Recycler Activity Without Storage:	No
Manifest Broker:	No
Sub-Part P Indicator:	No

**Handler - Owner Operator:**

Owner/Operator Indicator:	Operator
Owner/Operator Name: SANDRA TUZZO	
Legal Status:	Other
Date Became Current:	Not reported
Date Ended Current:	Not reported
Owner/Operator Address:	818 CREED RD,
Owner/Operator City,State,Zip:	OAKLAND, CA 94610
Owner/Operator Telephone:	415-407-5440
Owner/Operator Telephone Ext:	Not reported
Owner/Operator Fax:	Not reported
Owner/Operator Email:	Not reported

Owner/Operator Indicator:	Owner
Owner/Operator Name: SANDRA TUZZO	

Map ID  
 Direction  
 Distance  
 Elevation

MAP FINDINGS

Site

Database(s)

EDR ID Number  
 EPA ID Number

**SANDRA TUZZO (Continued)**

**1027697131**

Legal Status:	Other
Date Became Current:	Not reported
Date Ended Current:	Not reported
Owner/Operator Address:	818 CREED RD,
Owner/Operator City,State,Zip:	OAKLAND, CA 94610
Owner/Operator Telephone:	415-407-5440
Owner/Operator Telephone Ext:	Not reported
Owner/Operator Fax:	Not reported
Owner/Operator Email:	Not reported

Historic Generators:

Receive Date:	20230630
Handler Name:	SANDRA TUZZO
Federal Waste Generator Description:	Not a generator, verified
State District Owner:	Not reported
Large Quantity Handler of Universal Waste:	No
Recognized Trader Importer:	No
Recognized Trader Exporter:	No
Spent Lead Acid Battery Importer:	No
Spent Lead Acid Battery Exporter:	No
Current Record:	Yes
Non Storage Recycler Activity:	No
Electronic Manifest Broker:	No

List of NAICS Codes and Descriptions:

NAICS Code:	56299
NAICS Description:	ALL OTHER WASTE MANAGEMENT SERVICES

Facility Has Received Notices of Violations:

Violations:	No Violations Found
-------------	---------------------

Evaluation Action Summary:

Evaluations:	No Evaluations Found
--------------	----------------------

**FD1011 SANDRA TUZZO**  
**NNW 818 CREED RD,**  
**1/8-1/4 OAKLAND, CA 94610**  
**0.155 mi.**  
**817 ft. Site 2 of 12 in cluster FD**

**HWTS S130483954**  
**N/A**

<b>Actual:</b>	<b>HWTS:</b>	
<b>149 ft.</b>	Name:	SANDRA TUZZO
<b>Focus Map:</b>	Address:	818 CREED RD,
<b>8</b>	Address 2:	Not reported
	City,State,Zip:	OAKLAND, CA 94610
	EPA ID:	CAC003240043
	Inactive Date:	Not reported
	Create Date:	06/30/2023
	Last Act Date:	06/30/2023
	Mailing Name:	Not reported
	Mailing Address:	818 CREED RD,
	Mailing Address 2:	Not reported
	Mailing City,State,Zip:	OAKLAND, CA
	Owner Name:	SANDRA TUZZO
	Owner Address:	818 CREED RD,

Map ID  
 Direction  
 Distance  
 Elevation

MAP FINDINGS

Site

Database(s)

EDR ID Number  
 EPA ID Number

**SANDRA TUZZO (Continued)**

**S130483954**

Owner Address 2:	Not reported
Owner City,State,Zip:	OAKLAND, CA 94610
Owner Phone:	4154075440
Owner Fax:	Not reported
Contact Name:	SANDRA TUZZO
Contact Address:	818 CREED RD,
Contact Address 2:	Not reported
City,State,Zip:	OAKLAND, CA 94610
Contact Phone:	4154075440
Contact Fax:	Not reported
Facility Status:	Not reported
Facility Type:	Not reported
Category:	Not reported
Latitude:	Not reported
Longitude:	Not reported

**FD1012**  
**NNW**  
**1/8-1/4**  
**0.155 mi.**  
**817 ft.**

**SANDRA TUZZO**  
**818 CREED RD,**  
**OAKLAND, CA 94610**  
**Site 3 of 12 in cluster FD**

**FINDS 1028089594**  
**ECHO N/A**

**Actual:**  
**149 ft.**

**FINDS:**  
 Registry ID: 110071460780

**Focus Map:**  
**8**

Click Here for FRS Facility Detail Report:

Environmental Interest/Information System:

The Resource Conservation and Recovery Act Information System (RCRAInfo) is EPA's comprehensive information system in support of the Resource Conservation and Recovery Act (RCRA) of 1976 and the Hazardous and Solid Waste Amendments (HSWA) of 1984. It tracks many types of information about generators, transporters, treaters, storers, and disposers of hazardous waste.

Click this hyperlink while viewing on your computer to access additional FINDS: detail in the EDR Site Report.

**ECHO:**

Envid:	1028089594
Registry ID:	110071460780
DFR URL:	<a href="http://echo.epa.gov/detailed-facility-report?fid=110071460780">http://echo.epa.gov/detailed-facility-report?fid=110071460780</a>
Name:	SANDRA TUZZO
Address:	818 CREED RD,
City,State,Zip:	OAKLAND, CA 94610

**FE1013**  
**SE**  
**1/8-1/4**  
**0.155 mi.**  
**818 ft.**

**DEB SELF**  
**1774 CASTERLINE RD**  
**OAKLAND, CA 94602**  
**Site 1 of 7 in cluster FE**

**HWTS S124722901**  
**N/A**

**Actual:**  
**332 ft.**

**HWTS:**  
 Name: DEB SELF  
 Address: 1774 CASTERLINE RD  
 Address 2: Not reported  
 City,State,Zip: OAKLAND, CA 94602

**Focus Map:**  
**9**

Map ID  
Direction  
Distance  
Elevation

MAP FINDINGS

Site

Database(s)

EDR ID Number  
EPA ID Number

**DEB SELF (Continued)**

**S124722901**

EPA ID: CAC003005209  
Inactive Date: 06/11/2019  
Create Date: 03/12/2019  
Last Act Date: Not reported  
Mailing Name: Not reported  
Mailing Address: 1774 CASTERLINE RD  
Mailing Address 2: Not reported  
Mailing City,State,Zip: OAKLAND, CA 94602  
Owner Name: DEB SELF  
Owner Address: 1774 CASTERLINE RD  
Owner Address 2: Not reported  
Owner City,State,Zip: OAKLAND, CA 94602  
Owner Phone: Not reported  
Owner Fax: Not reported  
Contact Name: DEB SELF  
Contact Address: 1774 CASTERLINE RD  
Contact Address 2: Not reported  
City,State,Zip: OAKLAND, CA 94602  
Contact Phone: Not reported  
Contact Fax: Not reported  
Facility Status: Inactive  
Facility Type: TEMPORARY  
Category: STATE  
Latitude: 37.809212  
Longitude: -122.213826

**FE1014 SE**  
**1X THOMAS, DOUGLAS**  
**1774 CASTERLINE ROAD**  
**1/8-1/4**  
**PIEDMONT, CA 94602**  
**0.155 mi.**  
**818 ft.**  
**Site 2 of 7 in cluster FE**

**HWTS S123740040**  
**HAZNET N/A**

**Actual:** 332 ft.  
**Focus Map:** 9  
HWTS:  
Name: 1X THOMAS, DOUGLAS  
Address: 1774 CASTERLINE ROAD  
Address 2: Not reported  
City,State,Zip: PIEDMONT, CA 94602  
EPA ID: CAC000634360  
Inactive Date: 10/25/2000  
Create Date: 09/03/1991  
Last Act Date: Not reported  
Mailing Name: Not reported  
Mailing Address: Not reported  
Mailing Address 2: Not reported  
Mailing City,State,Zip: PIEDMONT, CA 946020000  
Owner Name: D THOMAS  
Owner Address: Not reported  
Owner Address 2: Not reported  
Owner City,State,Zip: Not reported  
Owner Phone: Not reported  
Owner Fax: Not reported  
Contact Name: DOUG THOMAS  
Contact Address: Not reported  
Contact Address 2: Not reported  
City,State,Zip: Not reported  
Contact Phone: Not reported  
Contact Fax: Not reported  
Facility Status: Inactive

Map ID  
Direction  
Distance  
Elevation

MAP FINDINGS

Site

Database(s)

EDR ID Number  
EPA ID Number

**1X THOMAS, DOUGLAS (Continued)**

**S123740040**

Facility Type: TEMPORARY  
Category: STATE  
Latitude: 37.809151  
Longitude: -122.213876

HAZNET:  
Name: 1X THOMAS, DOUGLAS  
Address: 1774 CASTERLINE ROAD  
Address 2: Not reported  
City,State,Zip: PIEDMONT, CA 946020000  
Contact: DOUG THOMAS  
Telephone: 4155302143  
Mailing Name: Not reported  
Mailing Address: --

Year: 1991  
Gepaid: CAC000634360  
TSD EPA ID: CAT080013352  
CA Waste Code: 221 - Waste oil and mixed oil  
Disposal Method: R01 - Recycler  
Tons: 0.834

**FF1015** **STOUT, THOMAS**  
**ESE** **3975 OAKMORE ROAD**  
**1/8-1/4** **OAKLAND, CA 94602**  
**0.155 mi.**  
**819 ft.** **Site 1 of 5 in cluster FF**

**HWTS** **S124681866**  
**N/A**

**Actual:** **304 ft.** **HWTS:**  
**Focus Map:** **9** Name: STOUT, THOMAS  
Address: 3975 OAKMORE ROAD  
Address 2: Not reported  
City,State,Zip: OAKLAND, CA 94602  
EPA ID: CAC002962828  
Inactive Date: 08/21/2018  
Create Date: 05/22/2018  
Last Act Date: Not reported  
Mailing Name: Not reported  
Mailing Address: 3975 OAKMORE ROAD  
Mailing Address 2: Not reported  
Mailing City,State,Zip: OAKLAND, CA 94602  
Owner Name: STOUT, THOMAS  
Owner Address: 3975 OAKMORE ROAD  
Owner Address 2: Not reported  
Owner City,State,Zip: OAKLAND, CA 94602  
Owner Phone: Not reported  
Owner Fax: Not reported  
Contact Name: STOUT, THOMAS  
Contact Address: 3975 OAKMORE ROAD  
Contact Address 2: Not reported  
City,State,Zip: OAKLAND, CA 94602  
Contact Phone: Not reported  
Contact Fax: Not reported  
Facility Status: Inactive  
Facility Type: TEMPORARY  
Category: STATE

Map ID  
Direction  
Distance  
Elevation

MAP FINDINGS

Site

Database(s)

EDR ID Number  
EPA ID Number

**STOUT, THOMAS (Continued)**

**S124681866**

Latitude: 37.808356  
Longitude: -122.21489

**ED1016**  
**SE**  
**1/8-1/4**  
**0.155 mi.**  
**820 ft.**

**FRANK ROBINOW**  
**1393 EL CENTRO AVENUE**  
**OAKLAND, CA 94602**  
**Site 6 of 8 in cluster ED**

**HWTS S128367649**  
**N/A**

**Actual:**  
**233 ft.**

**Focus Map:**  
**9**

**HWTS:**  
Name: FRANK ROBINOW  
Address: 1393 EL CENTRO AVENUE  
Address 2: Not reported  
City,State,Zip: OAKLAND, CA 94602  
EPA ID: CAC003156508  
Inactive Date: 04/13/2022  
Create Date: 01/12/2022  
Last Act Date: Not reported  
Mailing Name: Not reported  
Mailing Address: 1393 EL CENTRO AVENUE  
Mailing Address 2: Not reported  
Mailing City,State,Zip: OAKLAND, CA 94602  
Owner Name: FRANK ROBINOW  
Owner Address: 1393 EL CENTRO AVENUE  
Owner Address 2: Not reported  
Owner City,State,Zip: OAKLAND, CA 94602  
Owner Phone: Not reported  
Owner Fax: Not reported  
Contact Name: FRANK ROBINOW  
Contact Address: 1393 EL CENTRO AVENUE  
Contact Address 2: Not reported  
City,State,Zip: OAKLAND, CA 94602  
Contact Phone: Not reported  
Contact Fax: Not reported  
Facility Status: Inactive  
Facility Type: TEMPORARY  
Category: STATE  
Latitude: 37.80746099  
Longitude: -122.21622401

**ED1017**  
**SE**  
**1/8-1/4**  
**0.155 mi.**  
**820 ft.**

**FRANK ROBINOW**  
**1393 EL CENTRO AVENUE**  
**OAKLAND, CA 94602**  
**Site 7 of 8 in cluster ED**

**RCRA NonGen / NLR 1027084291**  
**CAC003156508**

**Actual:**  
**233 ft.**

**Focus Map:**  
**9**

**RCRA Listings:**  
Date Form Received by Agency: 20220112  
Handler Name: Frank Robinow  
Handler Address: 1393 EL CENTRO AVENUE  
Handler City,State,Zip: OAKLAND, CA 94602  
EPA ID: CAC003156508  
Contact Name: FRANK ROBINOW  
Contact Address: 1393 EL CENTRO AVENUE  
Contact City,State,Zip: OAKLAND, CA 94602  
Contact Telephone: 510-710-9903



Map ID  
Direction  
Distance  
Elevation

MAP FINDINGS

Site

Database(s)

EDR ID Number  
EPA ID Number

**FRANK ROBINOW (Continued)**

**1027084291**

Contact Fax:	Not reported
Contact Email:	ENVSCHEDULING@SYNERGYCOMPANIES.ORG
Contact Title:	Not reported
EPA Region:	09
Land Type:	Not reported
Federal Waste Generator Description:	Not a generator, verified
Non-Notifier:	Not reported
Biennial Report Cycle:	Not reported
Accessibility:	Not reported
Active Site Indicator:	Not reported
State District Owner:	Not reported
State District:	Not reported
Mailing Address:	1393 EL CENTRO AVENUE
Mailing City,State,Zip:	OAKLAND, CA 94602
Owner Name:	Frank Robinow
Owner Type:	Other
Operator Name:	Frank Robinow
Operator Type:	Other
Short-Term Generator Activity:	No
Importer Activity:	No
Mixed Waste Generator:	No
Transporter Activity:	No
Transfer Facility Activity:	No
Recycler Activity with Storage:	No
Small Quantity On-Site Burner Exemption:	No
Smelting Melting and Refining Furnace Exemption:	No
Underground Injection Control:	No
Off-Site Waste Receipt:	No
Universal Waste Indicator:	No
Universal Waste Destination Facility:	No
Federal Universal Waste:	No
Active Site State-Reg Handler:	---
Federal Facility Indicator:	Not reported
Hazardous Secondary Material Indicator:	N
Sub-Part K Indicator:	Not reported
2018 GPRA Permit Baseline:	Not on the Baseline
2018 GPRA Renewals Baseline:	Not on the Baseline
202 GPRA Corrective Action Baseline:	No
Subject to Corrective Action Universe:	No
Non-TSDFs Where RCRA CA has Been Imposed Universe:	No
Corrective Action Priority Ranking:	No NCAPS ranking
Environmental Control Indicator:	No
Institutional Control Indicator:	No
Human Exposure Controls Indicator:	N/A
Groundwater Controls Indicator:	N/A
Significant Non-Complier Universe:	No
Unaddressed Significant Non-Complier Universe:	No
Addressed Significant Non-Complier Universe:	No
Significant Non-Complier With a Compliance Schedule Universe:	No
Financial Assurance Required:	Not reported
Handler Date of Last Change:	20220113
Recognized Trader-Importer:	No
Recognized Trader-Exporter:	No
Importer of Spent Lead Acid Batteries:	No
Exporter of Spent Lead Acid Batteries:	No
Recycler Activity Without Storage:	No
Manifest Broker:	No

Map ID  
Direction  
Distance  
Elevation

MAP FINDINGS

Site

Database(s)

EDR ID Number  
EPA ID Number

**FRANK ROBINOW (Continued)**

**1027084291**

Sub-Part P Indicator: No

Handler - Owner Operator:  
Owner/Operator Indicator: Owner  
Owner/Operator Name: FRANK ROBINOW  
Legal Status: Other  
Date Became Current: Not reported  
Date Ended Current: Not reported  
Owner/Operator Address: 1393 EL CENTRO AVENUE  
Owner/Operator City,State,Zip: OAKLAND, CA 94602  
Owner/Operator Telephone: 510-710-9903  
Owner/Operator Telephone Ext: Not reported  
Owner/Operator Fax: Not reported  
Owner/Operator Email: Not reported

Owner/Operator Indicator: Operator  
Owner/Operator Name: FRANK ROBINOW  
Legal Status: Other  
Date Became Current: Not reported  
Date Ended Current: Not reported  
Owner/Operator Address: 1393 EL CENTRO AVENUE  
Owner/Operator City,State,Zip: OAKLAND, CA 94602  
Owner/Operator Telephone: 510-710-9903  
Owner/Operator Telephone Ext: Not reported  
Owner/Operator Fax: Not reported  
Owner/Operator Email: Not reported

Historic Generators:  
Receive Date: 20220112  
Handler Name: FRANK ROBINOW  
Federal Waste Generator Description: Not a generator, verified  
State District Owner: Not reported  
Large Quantity Handler of Universal Waste: No  
Recognized Trader Importer: No  
Recognized Trader Exporter: No  
Spent Lead Acid Battery Importer: No  
Spent Lead Acid Battery Exporter: No  
Current Record: Yes  
Non Storage Recycler Activity: No  
Electronic Manifest Broker: No

List of NAICS Codes and Descriptions:  
NAICS Code: 56299  
NAICS Description: ALL OTHER WASTE MANAGEMENT SERVICES

Facility Has Received Notices of Violations:  
Violations: No Violations Found

Evaluation Action Summary:  
Evaluations: No Evaluations Found

MAP FINDINGS

Map ID  
Direction  
Distance  
Elevation

Site

Database(s)

EDR ID Number  
EPA ID Number

**ED1018**    **FRANK ROBINOW**  
**SE**        **1393 EL CENTRO AVENUE**  
**1/8-1/4**    **OAKLAND, CA 94602**  
**0.155 mi.**  
**820 ft.**    **Site 8 of 8 in cluster ED**

**FINDS**    **1027149684**  
**ECHO**     **N/A**

**Actual:**        FINDS:  
**233 ft.**        Registry ID:            110071210227

**Focus Map:**    Click Here for FRS Facility Detail Report:  
**9**

Environmental Interest/Information System:  
The Resource Conservation and Recovery Act Information System (RCRAInfo) is EPA's comprehensive information system in support of the Resource Conservation and Recovery Act (RCRA) of 1976 and the Hazardous and Solid Waste Amendments (HSWA) of 1984. It tracks many types of information about generators, transporters, treaters, storers, and disposers of hazardous waste.

Click this hyperlink while viewing on your computer to access additional FINDS: detail in the EDR Site Report.

ECHO:  
Envid:    1027149684  
Registry ID:                                    110071210227  
DFR URL:                                        <http://echo.epa.gov/detailed-facility-report?fid=110071210227>  
Name:    FRANK ROBINOW  
Address:                                        1393 EL CENTRO AVENUE  
City,State,Zip:                                OAKLAND, CA 94602

**EM1019**    **GEORGE & ERIN BRAYER**  
**NW**        **151 SANDRIGHAM RD**  
**1/8-1/4**    **PIEDMONT, CA 94611**  
**0.155 mi.**  
**820 ft.**    **Site 2 of 7 in cluster EM**

**HWTS**    **S124664365**  
**HAZNET**    **N/A**

**Actual:**        HWTS:  
**407 ft.**        Name:    GEORGE & ERIN BRAYER  
**Focus Map:**    Address:                                        151 SANDRIGHAM RD  
**9**                Address 2:                                        Not reported  
City,State,Zip:                                PIEDMONT, CA 94611  
EPA ID:                                        CAC002944426  
Inactive Date:                                04/19/2018  
Create Date:                                 01/17/2018  
Last Act Date:                                Not reported  
Mailing Name:                                Not reported  
Mailing Address:                              151 SANDRIGHAM RD  
Mailing Address 2:                            Not reported  
Mailing City,State,Zip:                      PIEDMONT, CA 94611  
Owner Name:                                 GEORGE & ERIN BRAYER  
Owner Address:                              151 SANDRIGHAM RD  
Owner Address 2:                              Not reported  
Owner City,State,Zip:                        PIEDMONT, CA 94611  
Owner Phone:                                Not reported  
Owner Fax:                                    Not reported  
Contact Name:                                GEORGE & ERIN BRAYER  
Contact Address:                              151 SANDRIGHAM RD  
Contact Address 2:                            Not reported  
City,State,Zip:                                PIEDMONT, CA 94611  
Contact Phone:                                Not reported  
Contact Fax:                                    Not reported

Map ID  
Direction  
Distance  
Elevation

MAP FINDINGS

Site

Database(s)

EDR ID Number  
EPA ID Number

**GEORGE & ERIN BRAYER (Continued)**

**S124664365**

Facility Status: Inactive  
Facility Type: TEMPORARY  
Category: STATE  
Latitude: 37.81554  
Longitude: -122.216462

**HAZNET:**

Name: GEORGE & ERIN BRAYER  
Address: 151 SANDRIGHAM RD  
Address 2: Not reported  
City,State,Zip: PIEDMONT, CA 94611  
Contact: GEORGE & ERIN BRAYER  
Telephone: 5107987654  
Mailing Name: Not reported  
Mailing Address: 151 SANDRIGHAM RD

Year: 2018  
Gepaid: CAC002944426  
TSD EPA ID: CAD981382732  
CA Waste Code: 151 - Asbestos containing waste  
Disposal Method: H132 - Landfill Or Surface Impoundment That Will Be Closed As Landfill( To Include On-Site Treatment And/Or Stabilization)  
Tons: 0.46000

**Detail Two:**

Year: 2018  
EM Manifest ID: 018057218JJK20180214\_D\_1  
Shipment Date: 2/14/2018  
Receipt Date: 2/21/2018  
Manifest Number: 018057218JJK  
Generator EPA ID: CAC002944426  
Name: GEORGE & ERIN BRAYER SR71304-1  
Address: Not reported  
Address 2: Not reported  
City: Not reported  
Zip: Not reported  
Telephone: Not reported  
Contact: Not reported  
Contact Telephone: Not reported  
Transporter 1 EPA ID: CAL000291177  
Transporter 1 Emergency Number: Not reported  
Transporter 2 EPA ID: CAR000037283  
Transporter 2 Emergency Number: Not reported  
TSD EPA ID: CAD981382732  
TSD Name: ALTAMONT LANDFILL  
TSD Address 1: Not reported  
TSD Address 2: Not reported  
TSD City: Not reported  
TSD Zip: Not reported  
TSD Telephone: Not reported

**State:**

Year: 2018  
EM Manifest ID: 018057218JJK20180214\_D\_1  
Generator EPA ID: CAC002944426  
Shipment Date: 2018-02-14

Map ID  
Direction  
Distance  
Elevation

MAP FINDINGS

Site

Database(s)

EDR ID Number  
EPA ID Number

**GEORGE & ERIN BRAYER (Continued)**

**S124664365**

Manifest Number: 018057218JJK  
Line Number: 1  
Method Code: H132  
Quantity Tons: 0.23000  
Quantity Waste: 1.000000  
Quantity Unit: Y  
Number of Containers: 12  
Type of Container: NULL  
Quantity Type: NULL  
State Code: 151

Year: 2018  
EM Manifest ID: 018059361JJK20180118\_D\_1  
Shipment Date: 1/18/2018  
Receipt Date: 1/23/2018  
Manifest Number: 018059361JJK  
Generator EPA ID: CAC002944426  
Name: GEORGE & ERIN BRAYER SR71304  
Address: Not reported  
Address 2: Not reported  
City: Not reported  
Zip: Not reported  
Telephone: Not reported  
Contact: Not reported  
Contact Telephone: Not reported  
Transporter 1 EPA ID: CAL000291177  
Transporter 1 Emergency Number: Not reported  
Transporter 2 EPA ID: CAR000037283  
Transporter 2 Emergency Number: Not reported  
TSDf EPA ID: CAD981382732  
TSDf Name: ALTAMONT LANDFILL  
TSDf Address 1: Not reported  
TSDf Address 2: Not reported  
TSDf City: Not reported  
TSDf Zip: Not reported  
TSDf Telephone: Not reported

State:  
Year: 2018  
EM Manifest ID: 018059361JJK20180118\_D\_1  
Generator EPA ID: CAC002944426  
Shipment Date: 2018-01-18  
Manifest Number: 018059361JJK  
Line Number: 1  
Method Code: H132  
Quantity Tons: 0.23000  
Quantity Waste: 1.000000  
Quantity Unit: Y  
Number of Containers: 10  
Type of Container: NULL  
Quantity Type: NULL  
State Code: 151

Map ID  
 Direction  
 Distance  
 Elevation

MAP FINDINGS

Site

Database(s)

EDR ID Number  
 EPA ID Number

**FG1020**     **HAN FOO**     **RCRA NonGen / NLR**     **1028894141**  
**NNW**     **1337 BARROWS RD**     **CAC003255474**  
**1/8-1/4**     **OAKLAND, CA 94610**  
**0.155 mi.**  
**820 ft.**     **Site 1 of 3 in cluster FG**

**Actual:**  
**144 ft.**

**Focus Map:**  
**8**

RCRA Listings:	20231009
Date Form Received by Agency:	
Handler Name:	Han Foo
Handler Address:	1337 BARROWS RD
Handler City,State,Zip:	OAKLAND, CA 94610
EPA ID:	CAC003255474
Contact Name:	HAN FOO
Contact Address:	1337 BARROWS RD
Contact City,State,Zip:	OAKLAND, CA 94610
Contact Telephone:	510-846-0767
Contact Fax:	Not reported
Contact Email:	YRODRIGUEZ@MGREMEDIATION.COM
Contact Title:	Not reported
EPA Region:	09
Land Type:	Not reported
Federal Waste Generator Description:	Not a generator, verified
Non-Notifier:	Not reported
Biennial Report Cycle:	Not reported
Accessibility:	Not reported
Active Site Indicator:	Not reported
State District Owner:	Not reported
State District:	Not reported
Mailing Address:	1337 BARROWS RD
Mailing City,State,Zip:	OAKLAND, CA 94610
Owner Name:	Han Foo
Owner Type:	Other
Operator Name:	Han Foo
Operator Type:	Other
Short-Term Generator Activity:	No
Importer Activity:	No
Mixed Waste Generator:	No
Transporter Activity:	No
Transfer Facility Activity:	No
Recycler Activity with Storage:	No
Small Quantity On-Site Burner Exemption:	No
Smelting Melting and Refining Furnace Exemption:	No
Underground Injection Control:	No
Off-Site Waste Receipt:	No
Universal Waste Indicator:	No
Universal Waste Destination Facility:	No
Federal Universal Waste:	No
Active Site State-Reg Handler:	---
Federal Facility Indicator:	Not reported
Hazardous Secondary Material Indicator:	N
Sub-Part K Indicator:	Not reported
2018 GPRC Permit Baseline:	Not on the Baseline
2018 GPRC Renewals Baseline:	Not on the Baseline
202 GPRC Corrective Action Baseline:	No
Subject to Corrective Action Universe:	No
Non-TSDFs Where RCRA CA has Been Imposed Universe:	No
Corrective Action Priority Ranking:	No NCAPS ranking
Environmental Control Indicator:	No
Institutional Control Indicator:	No

Map ID  
Direction  
Distance  
Elevation

MAP FINDINGS

Site

Database(s)

EDR ID Number  
EPA ID Number

**HAN FOO (Continued)**

**1028894141**

Human Exposure Controls Indicator:	N/A
Groundwater Controls Indicator:	N/A
Significant Non-Complier Universe:	No
Unaddressed Significant Non-Complier Universe:	No
Addressed Significant Non-Complier Universe:	No
Significant Non-Complier With a Compliance Schedule Universe:	No
Financial Assurance Required:	Not reported
Handler Date of Last Change:	20231009
Recognized Trader-Importer:	No
Recognized Trader-Exporter:	No
Importer of Spent Lead Acid Batteries:	No
Exporter of Spent Lead Acid Batteries:	No
Recycler Activity Without Storage:	No
Manifest Broker:	No
Sub-Part P Indicator:	No

Handler - Owner Operator:

Owner/Operator Indicator:	Operator
Owner/Operator Name:	HAN FOO
Legal Status:	Other
Date Became Current:	Not reported
Date Ended Current:	Not reported
Owner/Operator Address:	1337 BARROWS RD
Owner/Operator City,State,Zip:	OAKLAND, CA 94610
Owner/Operator Telephone:	510-846-0767
Owner/Operator Telephone Ext:	Not reported
Owner/Operator Fax:	Not reported
Owner/Operator Email:	Not reported

Owner/Operator Indicator:	Owner
Owner/Operator Name:	HAN FOO
Legal Status:	Other
Date Became Current:	Not reported
Date Ended Current:	Not reported
Owner/Operator Address:	1337 BARROWS RD
Owner/Operator City,State,Zip:	OAKLAND, CA 94610
Owner/Operator Telephone:	510-846-0767
Owner/Operator Telephone Ext:	Not reported
Owner/Operator Fax:	Not reported
Owner/Operator Email:	Not reported

Historic Generators:

Receive Date:	20231009
Handler Name:	HAN FOO
Federal Waste Generator Description:	Not a generator, verified
State District Owner:	Not reported
Large Quantity Handler of Universal Waste:	No
Recognized Trader Importer:	No
Recognized Trader Exporter:	No
Spent Lead Acid Battery Importer:	No
Spent Lead Acid Battery Exporter:	No
Current Record:	Yes
Non Storage Recycler Activity:	No
Electronic Manifest Broker:	No

Map ID  
Direction  
Distance  
Elevation

MAP FINDINGS

Site

Database(s)

EDR ID Number  
EPA ID Number

**HAN FOO (Continued)**

**1028894141**

List of NAICS Codes and Descriptions:

NAICS Code: 56299  
NAICS Description: ALL OTHER WASTE MANAGEMENT SERVICES

Facility Has Received Notices of Violations:

Violations: No Violations Found

Evaluation Action Summary:

Evaluations: No Evaluations Found

**FH1021**  
**SE**  
**1/8-1/4**  
**0.156 mi.**  
**824 ft.**

**DAVID KAHN**  
**1890 LEIMERT BLVD**  
**OAKLAND, CA 94602**  
**Site 1 of 7 in cluster FH**

**HWTS S124736665**  
**HAZNET N/A**

**Actual:**  
**499 ft.**

**Focus Map:**  
**9**

**HWTS:**  
Name: DAVID KAHN  
Address: 1890 LEIMERT BLVD  
Address 2: Not reported  
City,State,Zip: OAKLAND, CA 94602  
EPA ID: CAC003019311  
Inactive Date: 09/11/2019  
Create Date: 06/12/2019  
Last Act Date: Not reported  
Mailing Name: Not reported  
Mailing Address: 1890 LEIMERT BLVD  
Mailing Address 2: Not reported  
Mailing City,State,Zip: OAKLAND, CA 94602  
Owner Name: DAVID KAHN  
Owner Address: 1890 LEIMERT BLVD  
Owner Address 2: Not reported  
Owner City,State,Zip: OAKLAND, CA 94602  
Owner Phone: Not reported  
Owner Fax: Not reported  
Contact Name: DAVID KAHN  
Contact Address: 1890 LEIMERT BLVD  
Contact Address 2: Not reported  
City,State,Zip: OAKLAND, CA 94602  
Contact Phone: Not reported  
Contact Fax: Not reported  
Facility Status: Inactive  
Facility Type: TEMPORARY  
Category: STATE  
Latitude: 37.813179  
Longitude: -122.21018

**HAZNET:**

Name: DAVID KAHN  
Address: 1890 LEIMERT BLVD  
Address 2: Not reported  
City,State,Zip: OAKLAND, CA 94602  
Contact: DAVID KAHN  
Telephone: 5109962508  
Mailing Name: Not reported



Map ID  
Direction  
Distance  
Elevation

MAP FINDINGS

Site

Database(s)

EDR ID Number  
EPA ID Number

**DAVID KAHN (Continued)**

**S124736665**

Mailing Address: 1890 LEIMERT BLVD  
Year: 2019  
Gepaid: CAC003019311  
TSD EPA ID: CAD981382732  
CA Waste Code: 151 - Asbestos containing waste  
Disposal Method: H132 - Landfill Or Surface Impoundment That Will Be Closed As  
Landfill( To Include On-Site Treatment And/Or Stabilization)  
Tons: 0.23000

Detail Two:

Year: 2019  
EM Manifest ID: 468058  
Shipment Date: 7/15/2019  
Receipt Date: 7/17/2019  
Manifest Number: 020135850JJK  
Generator EPA ID: CAC003019311  
Name: DAVID KAHN SR78047  
Address: 1890 LEIMERT BLVD  
Address 2: Not reported  
City: OAKLAND  
Zip: 94602  
Telephone: 800-436-9610  
Contact: Not reported  
Contact Telephone: 510-336-2508  
Transporter 1 EPA ID: CAL000291177  
Transporter 1 Emergency Number: Not reported  
Transporter 2 EPA ID: CAR000272773  
Transporter 2 Emergency Number: Not reported  
TSD EPA ID: CAD981382732  
TSD Name: ALTAMONT LANDFILL & RESOURCE RECOVERY FACILITY  
TSD Address 1: 10840 ALTAMONT PASS RD  
TSD Address 2: Not reported  
TSD City: LIVERMORE  
TSD Zip: 94551  
TSD Telephone: Not reported

State:

Year: 2019  
EM Manifest ID: 468058  
Generator EPA ID: CAC003019311  
Shipment Date: 2019-07-15  
Manifest Number: 020135850JJK  
Line Number: 1  
Method Code: H132  
Quantity Tons: 0.23000  
Quantity Waste: 1.000000  
Quantity Unit: Y  
Number of Containers: 12  
Type of Container: Burlap, cloth, paper, or plastic bags  
Quantity Type: Cubic Yards  
State Code: 151

MAP FINDINGS

Map ID			EDR ID Number
Direction			EPA ID Number
Distance			
Elevation	Site	Database(s)	

---

<b>FH1022</b> <b>SE</b> <b>1/8-1/4</b> <b>0.156 mi.</b> <b>824 ft.</b>	<b>DAVID KAHN</b> <b>1890 LEIMERT BLVD</b> <b>OAKLAND, CA 94602</b>  <b>Site 2 of 7 in cluster FH</b>	<b>FINDS</b>	<b>1025973219</b> <b>N/A</b>
--	---	--------------	---------------------------------

**Actual:** 499 ft.      **FINDS:**  
Registry ID: 110070583250

**Focus Map:** 9      [Click Here for FRS Facility Detail Report:](#)

Environmental Interest/Information System:  
The Resource Conservation and Recovery Act Information System (RCRAInfo) is EPA's comprehensive information system in support of the Resource Conservation and Recovery Act (RCRA) of 1976 and the Hazardous and Solid Waste Amendments (HSWA) of 1984. It tracks many types of information about generators, transporters, treaters, storers, and disposers of hazardous waste.

[Click this hyperlink](#) while viewing on your computer to access additional FINDS: detail in the EDR Site Report.

<b>FH1023</b> <b>SE</b> <b>1/8-1/4</b> <b>0.156 mi.</b> <b>824 ft.</b>	<b>DAVID KAHN</b> <b>1890 LEIMERT BLVD</b> <b>OAKLAND, CA 94602</b>  <b>Site 3 of 7 in cluster FH</b>	<b>ECHO</b>	<b>1025484944</b> <b>N/A</b>
--	---	-------------	---------------------------------

**Actual:** 499 ft.      **ECHO:**  
Envid: 1025484944  
Registry ID: 110070583250  
**Focus Map:** 9      **DFR URL:** <http://echo.epa.gov/detailed-facility-report?fid=110070583250>  
Name: DAVID KAHN  
Address: 1890 LEIMERT BLVD  
City,State,Zip: OAKLAND, CA 94602

<b>FH1024</b> <b>SE</b> <b>1/8-1/4</b> <b>0.156 mi.</b> <b>824 ft.</b>	<b>DAVID KAHN</b> <b>1890 LEIMERT BLVD</b> <b>OAKLAND, CA 94602</b>  <b>Site 4 of 7 in cluster FH</b>	<b>RCRA NonGen / NLR</b>	<b>1025839711</b> <b>CAC003019311</b>
--	---	--------------------------	--

**Actual:** 499 ft.      **RCRA Listings:**  
Date Form Received by Agency: 20190612  
**Focus Map:** 9      Handler Name: David Kahn  
Handler Address: 1890 LEIMERT BLVD  
Handler City,State,Zip: OAKLAND, CA 94602  
EPA ID: CAC003019311  
Contact Name: DAVID KAHN  
Contact Address: 1890 LEIMERT BLVD  
Contact City,State,Zip: OAKLAND, CA 94602  
Contact Telephone: 510-996-2508  
Contact Fax: Not reported  
Contact Email: JENNI.MILLER@SYNERGYCOMPANIES.ORG  
Contact Title: Not reported  
EPA Region: 09  
Land Type: Not reported  
Federal Waste Generator Description: Not a generator, verified  
Non-Notifier: Not reported  
Biennial Report Cycle: Not reported

Map ID  
Direction  
Distance  
Elevation

MAP FINDINGS

Site

Database(s)

EDR ID Number  
EPA ID Number

**DAVID KAHN (Continued)**

**1025839711**

Accessibility:	Not reported
Active Site Indicator:	Handler Activities
State District Owner:	Not reported
State District:	Not reported
Mailing Address:	1890 LEIMERT BLVD
Mailing City,State,Zip:	OAKLAND, CA 94602
Owner Name:	David Kahn
Owner Type:	Other
Operator Name:	David Kahn
Operator Type:	Other
Short-Term Generator Activity:	No
Importer Activity:	No
Mixed Waste Generator:	No
Transporter Activity:	No
Transfer Facility Activity:	No
Recycler Activity with Storage:	No
Small Quantity On-Site Burner Exemption:	No
Smelting Melting and Refining Furnace Exemption:	No
Underground Injection Control:	No
Off-Site Waste Receipt:	No
Universal Waste Indicator:	Yes
Universal Waste Destination Facility:	Yes
Federal Universal Waste:	No
Active Site State-Reg Handler:	---
Federal Facility Indicator:	Not reported
Hazardous Secondary Material Indicator:	N
Sub-Part K Indicator:	Not reported
2018 GPRA Permit Baseline:	Not on the Baseline
2018 GPRA Renewals Baseline:	Not on the Baseline
202 GPRA Corrective Action Baseline:	No
Subject to Corrective Action Universe:	No
Non-TSDFs Where RCRA CA has Been Imposed Universe:	No
Corrective Action Priority Ranking:	No NCAPS ranking
Environmental Control Indicator:	No
Institutional Control Indicator:	No
Human Exposure Controls Indicator:	N/A
Groundwater Controls Indicator:	N/A
Significant Non-Complier Universe:	No
Unaddressed Significant Non-Complier Universe:	No
Addressed Significant Non-Complier Universe:	No
Significant Non-Complier With a Compliance Schedule Universe:	No
Financial Assurance Required:	Not reported
Handler Date of Last Change:	20190627
Recognized Trader-Importer:	No
Recognized Trader-Exporter:	No
Importer of Spent Lead Acid Batteries:	No
Exporter of Spent Lead Acid Batteries:	No
Recycler Activity Without Storage:	No
Manifest Broker:	No
Sub-Part P Indicator:	No

Handler - Owner Operator:

Owner/Operator Indicator:	Owner
Owner/Operator Name: DAVID KAHN	
Legal Status:	Other
Date Became Current:	Not reported

Map ID  
Direction  
Distance  
Elevation

MAP FINDINGS

Site

Database(s)

EDR ID Number  
EPA ID Number

**DAVID KAHN (Continued)**

**1025839711**

Date Ended Current: Not reported  
Owner/Operator Address: 1890 LEIMERT BLVD  
Owner/Operator City,State,Zip: OAKLAND, CA 94602  
Owner/Operator Telephone: 510-996-2508  
Owner/Operator Telephone Ext: Not reported  
Owner/Operator Fax: Not reported  
Owner/Operator Email: Not reported

Owner/Operator Indicator: Operator  
Owner/Operator Name: DAVID KAHN  
Legal Status: Other  
Date Became Current: Not reported  
Date Ended Current: Not reported  
Owner/Operator Address: 1890 LEIMERT BLVD  
Owner/Operator City,State,Zip: OAKLAND, CA 94602  
Owner/Operator Telephone: 510-996-2508  
Owner/Operator Telephone Ext: Not reported  
Owner/Operator Fax: Not reported  
Owner/Operator Email: Not reported

Historic Generators:  
Receive Date: 20190612  
Handler Name: DAVID KAHN  
Federal Waste Generator Description: Not a generator, verified  
State District Owner: Not reported  
Large Quantity Handler of Universal Waste: No  
Recognized Trader Importer: No  
Recognized Trader Exporter: No  
Spent Lead Acid Battery Importer: No  
Spent Lead Acid Battery Exporter: No  
Current Record: Yes  
Non Storage Recycler Activity: Not reported  
Electronic Manifest Broker: Not reported

List of NAICS Codes and Descriptions:  
NAICS Code: 56299  
NAICS Description: ALL OTHER WASTE MANAGEMENT SERVICES

Facility Has Received Notices of Violations:  
Violations: No Violations Found

Evaluation Action Summary:  
Evaluations: No Evaluations Found

1025  
NW  
1/8-1/4  
0.156 mi.  
824 ft.

**AMHY KIVEL**  
**6915 SAYRE DR**  
**OAKLAND, CA 94611**

**HWTS S124659866**  
**N/A**

**Actual:**  
**1086 ft.**  
**Focus Map:**  
**5**

**HWTS:**  
Name: AMHY KIVEL  
Address: 6915 SAYRE DR  
Address 2: Not reported  
City,State,Zip: OAKLAND, CA 94611

Map ID  
Direction  
Distance  
Elevation

MAP FINDINGS

Site

Database(s)

EDR ID Number  
EPA ID Number

**AMHY KIVEL (Continued)**

**S124659866**

EPA ID: CAC002937918  
Inactive Date: 02/27/2018  
Create Date: 11/27/2017  
Last Act Date: Not reported  
Mailing Name: Not reported  
Mailing Address: 6915 SAYRE DR  
Mailing Address 2: Not reported  
Mailing City,State,Zip: OAKLAND, CA 94611  
Owner Name: AMHY KIVEL  
Owner Address: 6915 SAYRE DR  
Owner Address 2: Not reported  
Owner City,State,Zip: OAKLAND, CA 94611  
Owner Phone: Not reported  
Owner Fax: Not reported  
Contact Name: AMHY KIVEL  
Contact Address: 6915 SAYRE DR  
Contact Address 2: Not reported  
City,State,Zip: OAKLAND, CA 94611  
Contact Phone: Not reported  
Contact Fax: Not reported  
Facility Status: Inactive  
Facility Type: TEMPORARY  
Category: STATE  
Latitude: 37.83497  
Longitude: -122.197998

**FI1026 SE**  
**1/8-1/4**  
**0.157 mi.**  
**827 ft.**  
**STEPHANIE ULRICH**  
**6645 GUNN DR.**  
**OAKLAND, CA 94611**  
**Site 1 of 5 in cluster FI**

**HWTS S113794911**  
**HAZNET N/A**

**Actual:** 985 ft.  
**Focus Map:** 6  
HWTS:  
Name: STEPHANIE ULRICH  
Address: 6645 GUNN DR.  
Address 2: Not reported  
City,State,Zip: OAKLAND, CA 94611  
EPA ID: CAC002714021  
Inactive Date: 03/12/2013  
Create Date: 12/11/2012  
Last Act Date: Not reported  
Mailing Name: Not reported  
Mailing Address: 6645 GUNN DR.  
Mailing Address 2: Not reported  
Mailing City,State,Zip: OAKLAND, CA 94611  
Owner Name: STEPHANIE ULRICH  
Owner Address: 6645 GUNN DR.  
Owner Address 2: Not reported  
Owner City,State,Zip: OAKLAND, CA 94611  
Owner Phone: Not reported  
Owner Fax: Not reported  
Contact Name: STEPHANIE ULRICH  
Contact Address: 6645 GUNN DR.  
Contact Address 2: Not reported  
City,State,Zip: OAKLAND, CA 94611  
Contact Phone: Not reported  
Contact Fax: Not reported  
Facility Status: Inactive

Map ID  
Direction  
Distance  
Elevation

MAP FINDINGS

Site

Database(s)

EDR ID Number  
EPA ID Number

**STEPHANIE ULRICH (Continued)**

**S113794911**

Facility Type: TEMPORARY  
Category: STATE  
Latitude: 37.83242  
Longitude: -122.19236

HAZNET:

Name: STEPHANIE ULRICH  
Address: 6645 GUNN DR.  
Address 2: Not reported  
City,State,Zip: OAKLAND, CA 94611  
Contact: STEPHANIE ULRICH  
Telephone: 5104219502  
Mailing Name: Not reported  
Mailing Address: 6645 GUNN DR.

Year: 2012  
Gepaid: CAC002714021  
TSD EPA ID: CAD981382732  
CA Waste Code: 151 - Asbestos containing waste  
Disposal Method: H132 - Landfill Or Surface Impoundment That Will Be Closed As Landfill( To Include On-Site Treatment And/Or Stabilization)  
Tons: 0.4

Additional Info:

Year: 2012  
Gen EPA ID: CAC002714021

Shipment Date: 20121218  
Creation Date: 2/15/2013 22:15:34  
Receipt Date: 20121220  
Manifest ID: 010007713JJK  
Trans EPA ID: CAL000291177  
Trans Name: SYNERGY ENTERPRISES INC  
Trans 2 EPA ID: CAR000037283  
Trans 2 Name: WORLD ENVIRONMENTAL & ENERGY  
TSD EPA ID: CAD981382732  
Trans Name: ALTAMONT LANDFILL  
TSD Alt EPA ID: Not reported  
TSD Alt Name: Not reported  
Waste Code Description: 151 - Asbestos-containing waste  
RCRA Code: Not reported  
Meth Code: H132 - Landfill Or Surface Impoundment That Will Be Closed As Landfill( To Include On-Site Treatment And/Or Stabilization)  
Quantity Tons: 0.4  
Waste Quantity: 1  
Quantity Unit: Y  
Additional Code 1: Not reported  
Additional Code 2: Not reported  
Additional Code 3: Not reported  
Additional Code 4: Not reported  
Additional Code 5: Not reported

MAP FINDINGS

Map ID Direction Distance Elevation		Database(s)	EDR ID Number EPA ID Number
--	--	-------------	--------------------------------

<b>FI1027</b> <b>SE</b> <b>1/8-1/4</b> <b>0.157 mi.</b> <b>827 ft.</b>	<b>JENAN ABDUNNUR</b> <b>6645 GUNN DRIVE</b> <b>OAKLAND, CA 94611</b>  <b>Site 2 of 5 in cluster FI</b>	<b>FINDS</b> <b>ECHO</b>	<b>1024653469</b> <b>N/A</b>
--	---	-----------------------------	---------------------------------

**Actual:** FINDS:  
**985 ft.** Registry ID: 110070441857

**Focus Map:** Click Here for FRS Facility Detail Report:  
**6**

Environmental Interest/Information System:  
 The Resource Conservation and Recovery Act Information System (RCRAInfo) is EPA's comprehensive information system in support of the Resource Conservation and Recovery Act (RCRA) of 1976 and the Hazardous and Solid Waste Amendments (HSWA) of 1984. It tracks many types of information about generators, transporters, treaters, storers, and disposers of hazardous waste.

[Click this hyperlink](#) while viewing on your computer to access additional FINDS: detail in the EDR Site Report.

**ECHO:**  
 Envid: 1024653469  
 Registry ID: 110070441857  
 DFR URL: <http://echo.epa.gov/detailed-facility-report?fid=110070441857>  
 Name: JENAN ABDUNNUR  
 Address: 6645 GUNN DRIVE  
 City,State,Zip: OAKLAND, CA 94611

<b>FI1028</b> <b>SE</b> <b>1/8-1/4</b> <b>0.157 mi.</b> <b>827 ft.</b>	<b>JENAN ABDUNNUR</b> <b>6645 GUNN DRIVE</b> <b>OAKLAND, CA 94611</b>  <b>Site 3 of 5 in cluster FI</b>	<b>RCRA NonGen / NLR</b>	<b>1024767361</b> <b>CAC002987236</b>
--	---	--------------------------	--

**Actual:** RCRA Listings: 20181030  
**985 ft.** Date Form Received by Agency: Jenan Abdunnur

**Focus Map:** Handler Name: 6645 GUNN DRIVE  
**6** Handler Address: OAKLAND, CA 94611  
 Handler City,State,Zip: CAC002987236  
 EPA ID: JENAN ABDUNNUR  
 Contact Name: 6645 GUNN DRIVE  
 Contact Address: OAKLAND, CA 94611  
 Contact City,State,Zip: 415-319-2085  
 Contact Telephone: Not reported  
 Contact Fax: NICOLE@ENV-REM.COM  
 Contact Email: Not reported  
 Contact Title: 09  
 EPA Region: Not reported  
 Land Type: Not a generator, verified  
 Federal Waste Generator Description: Not reported  
 Non-Notifier: Not reported  
 Biennial Report Cycle: Not reported  
 Accessibility: Not reported  
 Active Site Indicator: Handler Activities  
 State District Owner: Not reported  
 State District: Not reported  
 Mailing Address: 6645 GUNN DRIVE  
 Mailing City,State,Zip: OAKLAND, CA 94611  
 Owner Name: Jenan Abdunnur

Map ID  
 Direction  
 Distance  
 Elevation

MAP FINDINGS

Site

Database(s)

EDR ID Number  
 EPA ID Number

**JENAN ABDUNNUR (Continued)**

**1024767361**

Owner Type:	Other
Operator Name:	Jenan Abdunnur
Operator Type:	Other
Short-Term Generator Activity:	No
Importer Activity:	No
Mixed Waste Generator:	No
Transporter Activity:	No
Transfer Facility Activity:	No
Recycler Activity with Storage:	No
Small Quantity On-Site Burner Exemption:	No
Smelting Melting and Refining Furnace Exemption:	No
Underground Injection Control:	No
Off-Site Waste Receipt:	No
Universal Waste Indicator:	Yes
Universal Waste Destination Facility:	Yes
Federal Universal Waste:	No
Active Site State-Reg Handler:	---
Federal Facility Indicator:	Not reported
Hazardous Secondary Material Indicator:	N
Sub-Part K Indicator:	Not reported
2018 GPRC Permit Baseline:	Not on the Baseline
2018 GPRC Renewals Baseline:	Not on the Baseline
202 GPRC Corrective Action Baseline:	No
Subject to Corrective Action Universe:	No
Non-TSDFs Where RCRA CA has Been Imposed Universe:	No
Corrective Action Priority Ranking:	No NCAPS ranking
Environmental Control Indicator:	No
Institutional Control Indicator:	No
Human Exposure Controls Indicator:	N/A
Groundwater Controls Indicator:	N/A
Significant Non-Complier Universe:	No
Unaddressed Significant Non-Complier Universe:	No
Addressed Significant Non-Complier Universe:	No
Significant Non-Complier With a Compliance Schedule Universe:	No
Financial Assurance Required:	Not reported
Handler Date of Last Change:	20181120
Recognized Trader-Importer:	No
Recognized Trader-Exporter:	No
Importer of Spent Lead Acid Batteries:	No
Exporter of Spent Lead Acid Batteries:	No
Recycler Activity Without Storage:	No
Manifest Broker:	No
Sub-Part P Indicator:	No

Handler - Owner Operator:

Owner/Operator Indicator:	Owner
Owner/Operator Name:	JENAN ABDUNNUR
Legal Status:	Other
Date Became Current:	Not reported
Date Ended Current:	Not reported
Owner/Operator Address:	6645 GUNN DRIVE
Owner/Operator City,State,Zip:	OAKLAND, CA 94611
Owner/Operator Telephone:	415-319-2085
Owner/Operator Telephone Ext:	Not reported
Owner/Operator Fax:	Not reported
Owner/Operator Email:	Not reported



Map ID  
Direction  
Distance  
Elevation

MAP FINDINGS

Site

Database(s)

EDR ID Number  
EPA ID Number

**JENAN ABDUNNUR (Continued)**

**1024767361**

Owner/Operator Indicator: Operator  
Owner/Operator Name: JENAN ABDUNNUR  
Legal Status: Other  
Date Became Current: Not reported  
Date Ended Current: Not reported  
Owner/Operator Address: 6645 GUNN DRIVE  
Owner/Operator City,State,Zip: OAKLAND, CA 94611  
Owner/Operator Telephone: 415-319-2085  
Owner/Operator Telephone Ext: Not reported  
Owner/Operator Fax: Not reported  
Owner/Operator Email: Not reported

Historic Generators:

Receive Date: 20181030  
Handler Name: JENAN ABDUNNUR  
Federal Waste Generator Description: Not a generator, verified  
State District Owner: Not reported  
Large Quantity Handler of Universal Waste: No  
Recognized Trader Importer: No  
Recognized Trader Exporter: No  
Spent Lead Acid Battery Importer: No  
Spent Lead Acid Battery Exporter: No  
Current Record: Yes  
Non Storage Recycler Activity: Not reported  
Electronic Manifest Broker: Not reported

List of NAICS Codes and Descriptions:

NAICS Code: 56299  
NAICS Description: ALL OTHER WASTE MANAGEMENT SERVICES

Facility Has Received Notices of Violations:

Violations: No Violations Found

Evaluation Action Summary:

Evaluations: No Evaluations Found

**F11029** **JENAN ABDUNNUR**  
**SE** **6645 GUNN DRIVE**  
**1/8-1/4** **OAKLAND, CA 94611**  
**0.157 mi.**  
**827 ft.** **Site 4 of 5 in cluster FI**

**HWTS** **S124705454**  
**HAZNET** **N/A**

**Actual:** **985 ft.** **HWTS:**  
**Focus Map:** **6** Name: JENAN ABDUNNUR  
Address: 6645 GUNN DRIVE  
Address 2: Not reported  
City,State,Zip: OAKLAND, CA 94611  
EPA ID: CAC002987236  
Inactive Date: 01/29/2019  
Create Date: 10/30/2018  
Last Act Date: Not reported  
Mailing Name: Not reported  
Mailing Address: 6645 GUNN DRIVE  
Mailing Address 2: Not reported  
Mailing City,State,Zip: OAKLAND, CA 94611

Map ID  
Direction  
Distance  
Elevation

MAP FINDINGS

Site

Database(s)

EDR ID Number  
EPA ID Number

JENAN ABDUNNUR (Continued)

S124705454

Owner Name: JENAN ABDUNNUR  
Owner Address: 6645 GUNN DRIVE  
Owner Address 2: Not reported  
Owner City,State,Zip: OAKLAND, CA 94611  
Owner Phone: Not reported  
Owner Fax: Not reported  
Contact Name: JENAN ABDUNNUR  
Contact Address: 6645 GUNN DRIVE  
Contact Address 2: Not reported  
City,State,Zip: OAKLAND, CA 94611  
Contact Phone: Not reported  
Contact Fax: Not reported  
Facility Status: Inactive  
Facility Type: TEMPORARY  
Category: STATE  
Latitude: 37.832635  
Longitude: -122.191921

HAZNET:

Name: JENAN ABDUNNUR  
Address: 6645 GUNN DRIVE  
Address 2: Not reported  
City,State,Zip: OAKLAND, CA 94611  
Contact: JENAN ABDUNNUR  
Telephone: 4153192085  
Mailing Name: Not reported  
Mailing Address: 6645 GUNN DRIVE

Year: 2018  
Gepaid: CAC002987236  
TSD EPA ID: CAD981382732  
CA Waste Code: 151 - Asbestos containing waste  
Disposal Method: H132 - Landfill Or Surface Impoundment That Will Be Closed As  
Landfill( To Include On-Site Treatment And/Or Stabilization)  
Tons: 0.23000

Detail Two:

Year: 2018  
EM Manifest ID: 173633  
Shipment Date: 11/23/2018  
Receipt Date: 11/29/2018  
Manifest Number: 000217117DAT  
Generator EPA ID: CAC002987236  
Name: JENAN ABDUNNUR  
Address: 6645 GUNN DRIVE  
Address 2: Not reported  
City: OAKLAND  
Zip: 94611  
Telephone: 800-424-9300  
Contact: Not reported  
Contact Telephone: 415-319-2085  
Transporter 1 EPA ID: CAL000371038  
Transporter 1 Emergency Number: Not reported  
Transporter 2 EPA ID: CAR000272773  
Transporter 2 Emergency Number: Not reported

Map ID  
 Direction  
 Distance  
 Elevation

MAP FINDINGS

Site

Database(s)

EDR ID Number  
 EPA ID Number

**JENAN ABDUNNUR (Continued)**

**S124705454**

TSDf EPA ID:	CAD981382732
TSDf Name:	ALTAMONT LANDFILL & RESOURCE RECOVERY FACILITY
TSDf Address 1:	10840 ALTAMONT PASS RD
TSDf Address 2:	Not reported
TSDf City:	LIVERMORE
TSDf Zip:	94551
TSDf Telephone:	Not reported
State:	
Year:	2018
EM Manifest ID:	173633
Generator EPA ID:	CAC002987236
Shipment Date:	2018-11-23
Manifest Number:	000217117DAT
Line Number:	1
Method Code:	H132
Quantity Tons:	0.23000
Quantity Waste:	1.000000
Quantity Unit:	Y
Number of Containers:	15
Type of Container:	Burlap, cloth, paper, or plastic bags
Quantity Type:	Cubic Yards
State Code:	151

**FJ1030**  
**SE**  
**1/8-1/4**  
**0.157 mi.**  
**830 ft.**

**AMY MACLEAR**  
**11 DONNA MARIA WAY**  
**ORINDA, CA 94563**  
**Site 1 of 9 in cluster FJ**

**HWTS** **S124730581**  
**HAZNET** **N/A**

**Actual:**  
**629 ft.**  
**Focus Map:**  
**7**

<b>HWTS:</b>	
Name:	AMY MACLEAR
Address:	11 DONNA MARIA WAY
Address 2:	Not reported
City,State,Zip:	ORINDA, CA 94563
EPA ID:	CAC003013070
Inactive Date:	08/01/2019
Create Date:	05/02/2019
Last Act Date:	Not reported
Mailing Name:	Not reported
Mailing Address:	11 DONNA MARIA WAY
Mailing Address 2:	Not reported
Mailing City,State,Zip:	ORINDA, CA 945634111
Owner Name:	AMY MACLEAR
Owner Address:	11 DONNA MARIA WAY
Owner Address 2:	Not reported
Owner City,State,Zip:	ORINDA, CA 945634111
Owner Phone:	Not reported
Owner Fax:	Not reported
Contact Name:	AMY MACLEAR
Contact Address:	11 DONNA MARIA WAY
Contact Address 2:	Not reported
City,State,Zip:	ORINDA, CA 945634111
Contact Phone:	Not reported
Contact Fax:	Not reported
Facility Status:	Inactive
Facility Type:	TEMPORARY

Map ID  
Direction  
Distance  
Elevation

MAP FINDINGS

Site

Database(s)

EDR ID Number  
EPA ID Number

**AMY MACLEAR (Continued)**

**S124730581**

Category: STATE  
Latitude: 37.845868  
Longitude: -122.159164

**HAZNET:**

Name: AMY MACLEAR  
Address: 11 DONNA MARIA WAY  
Address 2: Not reported  
City,State,Zip: ORINDA, CA 945634111  
Contact: AMY MACLEAR  
Telephone: 5109151067  
Mailing Name: Not reported  
Mailing Address: 11 DONNA MARIA WAY  
  
Year: 2019  
Gepaid: CAC003013070  
TSD EPA ID: CAD982042475  
CA Waste Code: 151 - Asbestos containing waste  
Disposal Method: H132 - Landfill Or Surface Impoundment That Will Be Closed As Landfill( To Include On-Site Treatment And/Or Stabilization)  
Tons: 0.69000

**Detail Two:**

Year: 2019  
EM Manifest ID: 486290  
Shipment Date: 5/8/2019  
Receipt Date: 5/22/2019  
Manifest Number: 018476910JJK  
Generator EPA ID: CAC003013070  
Name: AMY MACLEAR  
Address: 11 DONNA MARIA WAY  
Address 2: Not reported  
City: ORINDA  
Zip: 94563-4111  
Telephone: 800-451-8346  
Contact: Not reported  
Contact Telephone: 510-915-1067  
Transporter 1 EPA ID: CAL000160111  
Transporter 1 Emergency Number: Not reported  
Transporter 2 EPA ID: CAR000049064  
Transporter 2 Emergency Number: Not reported  
TSD EPA ID: CAD982042475  
TSD Name: RECOLOGY HAY ROAD  
TSD Address 1: 6426 HAY RD  
TSD Address 2: Not reported  
TSD City: VACAVILLE  
TSD Zip: 95687-0000  
TSD Telephone: Not reported

**State:**

Year: 2019  
EM Manifest ID: 486290  
Generator EPA ID: CAC003013070  
Shipment Date: 2019-05-08  
Manifest Number: 018476910JJK  
Line Number: 1

Map ID  
Direction  
Distance  
Elevation

MAP FINDINGS

Site

Database(s)

EDR ID Number  
EPA ID Number

**AMY MACLEAR (Continued)**

**S124730581**

Method Code: H132  
Quantity Tons: 0.23000  
Quantity Waste: 1.000000  
Quantity Unit: Y  
Number of Containers: 10  
Type of Container: Burlap, cloth, paper, or plastic bags  
Quantity Type: Cubic Yards  
State Code: 151

Year: 2019  
EM Manifest ID: 520810  
Shipment Date: 5/6/2019  
Receipt Date: 5/22/2019  
Manifest Number: 019645257JJK  
Generator EPA ID: CAC003013070  
Name: AMY MACLEAR  
Address: 11 DONNA MARIA WAY  
Address 2: Not reported  
City: ORINDA  
Zip: 94563-4111  
Telephone: 800-451-8346  
Contact: Not reported  
Contact Telephone: 510-915-1067  
Transporter 1 EPA ID: CAL000160111  
Transporter 1 Emergency Number: Not reported  
Transporter 2 EPA ID: CAR000049064  
Transporter 2 Emergency Number: Not reported  
TSDf EPA ID: CAD982042475  
TSDf Name: RECOLOGY HAY ROAD  
TSDf Address 1: 6426 HAY RD  
TSDf Address 2: Not reported  
TSDf City: VACAVILLE  
TSDf Zip: 95687-0000  
TSDf Telephone: Not reported

State:

Year: 2019  
EM Manifest ID: 520810  
Generator EPA ID: CAC003013070  
Shipment Date: 2019-05-06  
Manifest Number: 019645257JJK  
Line Number: 1  
Method Code: H132  
Quantity Tons: 0.23000  
Quantity Waste: 1.000000  
Quantity Unit: Y  
Number of Containers: 10  
Type of Container: Burlap, cloth, paper, or plastic bags  
Quantity Type: Cubic Yards  
State Code: 151

Year: 2019  
EM Manifest ID: 446546  
Shipment Date: 5/3/2019  
Receipt Date: 5/14/2019  
Manifest Number: 019645248JJK

Map ID  
Direction  
Distance  
Elevation

MAP FINDINGS

Site

Database(s)

EDR ID Number  
EPA ID Number

**AMY MACLEAR (Continued)**

**S124730581**

Generator EPA ID: CAC003013070  
Name: AMY MACLEAR  
Address: 11 DONNA MARIA WAY  
Address 2: Not reported  
City: ORINDA  
Zip: 94563-4111  
Telephone: 800-451-8346  
Contact: Not reported  
Contact Telephone: 510-915-1067  
Transporter 1 EPA ID: CAL000160111  
Transporter 1 Emergency Number: Not reported  
Transporter 2 EPA ID: CAR000049064  
Transporter 2 Emergency Number: Not reported  
TSDf EPA ID: CAD982042475  
TSDf Name: RECOLOGY HAY ROAD  
TSDf Address 1: 6426 HAY RD  
TSDf Address 2: Not reported  
TSDf City: VACAVILLE  
TSDf Zip: 95687-0000  
TSDf Telephone: Not reported  
State:  
Year: 2019  
EM Manifest ID: 446546  
Generator EPA ID: CAC003013070  
Shipment Date: 2019-05-03  
Manifest Number: 019645248JJK  
Line Number: 1  
Method Code: H132  
Quantity Tons: 0.23000  
Quantity Waste: 1.000000  
Quantity Unit: Y  
Number of Containers: 13  
Type of Container: Burlap, cloth, paper, or plastic bags  
Quantity Type: Cubic Yards  
State Code: 151

**FJ1031**  
**SE**  
**1/8-1/4**  
**0.157 mi.**  
**830 ft.**

**AMY MACLEAR**  
**11 DONNA MARIA WAY**  
**ORINDA, CA 94563**  
**Site 2 of 9 in cluster FJ**

**ECHO 1025481037**  
**N/A**

**Actual:**  
**629 ft.**  
**Focus Map:**  
**7**

**ECHO:**  
Envid: 1025481037  
Registry ID: 110070577812  
DFR URL: <http://echo.epa.gov/detailed-facility-report?fid=110070577812>  
Name: AMY MACLEAR  
Address: 11 DONNA MARIA WAY  
City,State,Zip: ORINDA, CA 94563

MAP FINDINGS

Map ID  
Direction  
Distance  
Elevation

Site

Database(s)

EDR ID Number  
EPA ID Number

**FJ1032**  
**SE**  
**1/8-1/4**  
**0.157 mi.**  
**830 ft.**

**AMY MACLEAR**  
**11 DONNA MARIA WAY**  
**ORINDA, CA 94563**  
**Site 3 of 9 in cluster FJ**

**FINDS 1025968111**  
**N/A**

**Actual:**  
**629 ft.**

**FINDS:**  
Registry ID: 110070577812

**Focus Map:**  
**7**

Click Here for FRS Facility Detail Report:

Environmental Interest/Information System:

The Resource Conservation and Recovery Act Information System (RCRAInfo) is EPA's comprehensive information system in support of the Resource Conservation and Recovery Act (RCRA) of 1976 and the Hazardous and Solid Waste Amendments (HSWA) of 1984. It tracks many types of information about generators, transporters, treaters, storers, and disposers of hazardous waste.

[Click this hyperlink](#) while viewing on your computer to access additional FINDS: detail in the EDR Site Report.

**FJ1033**  
**SE**  
**1/8-1/4**  
**0.157 mi.**  
**830 ft.**

**AMY MACLEAR**  
**11 DONNA MARIA WAY**  
**ORINDA, CA 94563**  
**Site 4 of 9 in cluster FJ**

**RCRA NonGen / NLR 1025833493**  
**CAC003013070**

**Actual:**  
**629 ft.**

RCRA Listings:

**Focus Map:**  
**7**

Date Form Received by Agency:	20190502
Handler Name:	Amy Maclear
Handler Address:	11 DONNA MARIA WAY
Handler City,State,Zip:	ORINDA, CA 94563-4111
EPA ID:	CAC003013070
Contact Name:	AMY MACLEAR
Contact Address:	11 DONNA MARIA WAY
Contact City,State,Zip:	ORINDA, CA 94563-4111
Contact Telephone:	510-915-1067
Contact Fax:	Not reported
Contact Email:	ALEJANDRAMALDONADO@ALLIANCE-ENVIRO.COM
Contact Title:	Not reported
EPA Region:	09
Land Type:	Not reported
Federal Waste Generator Description:	Not a generator, verified
Non-Notifier:	Not reported
Biennial Report Cycle:	Not reported
Accessibility:	Not reported
Active Site Indicator:	Handler Activities
State District Owner:	Not reported
State District:	Not reported
Mailing Address:	11 DONNA MARIA WAY
Mailing City,State,Zip:	ORINDA, CA 94563-4111
Owner Name:	Amy Maclear
Owner Type:	Other
Operator Name:	Amy Maclear
Operator Type:	Other
Short-Term Generator Activity:	No
Importer Activity:	No
Mixed Waste Generator:	No
Transporter Activity:	No
Transfer Facility Activity:	No

Map ID  
 Direction  
 Distance  
 Elevation

MAP FINDINGS

Site

Database(s)

EDR ID Number  
 EPA ID Number

**AMY MACLEAR (Continued)**

**1025833493**

Recycler Activity with Storage:	No
Small Quantity On-Site Burner Exemption:	No
Smelting Melting and Refining Furnace Exemption:	No
Underground Injection Control:	No
Off-Site Waste Receipt:	No
Universal Waste Indicator:	Yes
Universal Waste Destination Facility:	Yes
Federal Universal Waste:	No
Active Site State-Reg Handler:	---
Federal Facility Indicator:	Not reported
Hazardous Secondary Material Indicator:	N
Sub-Part K Indicator:	Not reported
2018 GPRC Permit Baseline:	Not on the Baseline
2018 GPRC Renewals Baseline:	Not on the Baseline
202 GPRC Corrective Action Baseline:	No
Subject to Corrective Action Universe:	No
Non-TSDFs Where RCRA CA has Been Imposed Universe:	No
Corrective Action Priority Ranking:	No NCAPS ranking
Environmental Control Indicator:	No
Institutional Control Indicator:	No
Human Exposure Controls Indicator:	N/A
Groundwater Controls Indicator:	N/A
Significant Non-Complier Universe:	No
Unaddressed Significant Non-Complier Universe:	No
Addressed Significant Non-Complier Universe:	No
Significant Non-Complier With a Compliance Schedule Universe:	No
Financial Assurance Required:	Not reported
Handler Date of Last Change:	20190627
Recognized Trader-Importer:	No
Recognized Trader-Exporter:	No
Importer of Spent Lead Acid Batteries:	No
Exporter of Spent Lead Acid Batteries:	No
Recycler Activity Without Storage:	No
Manifest Broker:	No
Sub-Part P Indicator:	No

Handler - Owner Operator:

Owner/Operator Indicator:	Operator
Owner/Operator Name: AMY MACLEAR	
Legal Status:	Other
Date Became Current:	Not reported
Date Ended Current:	Not reported
Owner/Operator Address:	11 DONNA MARIA WAY
Owner/Operator City,State,Zip:	ORINDA, CA 94563-4111
Owner/Operator Telephone:	510-915-1067
Owner/Operator Telephone Ext:	Not reported
Owner/Operator Fax:	Not reported
Owner/Operator Email:	Not reported

Owner/Operator Indicator:	Owner
Owner/Operator Name: AMY MACLEAR	
Legal Status:	Other
Date Became Current:	Not reported
Date Ended Current:	Not reported
Owner/Operator Address:	11 DONNA MARIA WAY
Owner/Operator City,State,Zip:	ORINDA, CA 94563-4111



Map ID  
Direction  
Distance  
Elevation

MAP FINDINGS

Site

Database(s)

EDR ID Number  
EPA ID Number

**AMY MACLEAR (Continued)**

**1025833493**

Owner/Operator Telephone: 510-915-1067  
Owner/Operator Telephone Ext: Not reported  
Owner/Operator Fax: Not reported  
Owner/Operator Email: Not reported

Historic Generators:

Receive Date: 20190502  
Handler Name: AMY MACLEAR  
Federal Waste Generator Description: Not a generator, verified  
State District Owner: Not reported  
Large Quantity Handler of Universal Waste: No  
Recognized Trader Importer: No  
Recognized Trader Exporter: No  
Spent Lead Acid Battery Importer: No  
Spent Lead Acid Battery Exporter: No  
Current Record: Yes  
Non Storage Recycler Activity: Not reported  
Electronic Manifest Broker: Not reported

List of NAICS Codes and Descriptions:

NAICS Code: 56299  
NAICS Description: ALL OTHER WASTE MANAGEMENT SERVICES

Facility Has Received Notices of Violations:

Violations: No Violations Found

Evaluation Action Summary:

Evaluations: No Evaluations Found

FJ1034  
SE  
1/8-1/4  
0.157 mi.  
830 ft.

**CHRIS GORMAN & KEVIN DUPUY**  
**11 DONNA MARIA WAY**  
**ORINDA, CA 94563**  
**Site 5 of 9 in cluster FJ**

**HWTS S118229807**  
**HAZNET N/A**

**Actual:**  
**629 ft.**

**Focus Map:**  
**7**

**HWTS:**  
Name: CHRIS GORMAN & KEVIN DUPUY  
Address: 11 DONNA MARIA WAY  
Address 2: Not reported  
City,State,Zip: ORINDA, CA 94563  
EPA ID: CAC002798059  
Inactive Date: 03/24/2015  
Create Date: 12/23/2014  
Last Act Date: Not reported  
Mailing Name: Not reported  
Mailing Address: 11 DONNA MARIA WAY  
Mailing Address 2: Not reported  
Mailing City,State,Zip: ORINDA, CA 945634111  
Owner Name: CHRIS GORMAN & KEVIN DUPUY  
Owner Address: 11 DONNA MARIA WAY  
Owner Address 2: Not reported  
Owner City,State,Zip: ORINDA, CA 945634111  
Owner Phone: Not reported  
Owner Fax: Not reported  
Contact Name: CHRIS GORMAN & KEVIN DUPUY

Map ID  
Direction  
Distance  
Elevation

MAP FINDINGS

Site

Database(s)

EDR ID Number  
EPA ID Number

**CHRIS GORMAN & KEVIN DUPUY (Continued)**

**S118229807**

Contact Address: 11 DONNA MARIA WAY  
Contact Address 2: Not reported  
City,State,Zip: ORINDA, CA 945634111  
Contact Phone: Not reported  
Contact Fax: Not reported  
Facility Status: Inactive  
Facility Type: TEMPORARY  
Category: STATE  
Latitude: 37.845868  
Longitude: -122.159164

**HAZNET:**

Name: CHRIS GORMAN & KEVIN DUPUY  
Address: 11 DONNA MARIA WAY  
Address 2: Not reported  
City,State,Zip: ORINDA, CA 945634111  
Contact: CHRIS GORMAN & KEVIN DUPUY  
Telephone: 4152056692  
Mailing Name: Not reported  
Mailing Address: 11 DONNA MARIA WAY

Year: 2014  
Gepaid: CAC002798059  
TSD EPA ID: CAD981382732  
CA Waste Code: 151 - Asbestos containing waste  
Disposal Method: H132 - Landfill Or Surface Impoundment That Will Be Closed As Landfill( To Include On-Site Treatment And/Or Stabilization)  
Tons: 0.23

**Additional Info:**

Year: 2014  
Gen EPA ID: CAC002798059  
  
Shipment Date: 20141224  
Creation Date: 3/3/2015 22:15:07  
Receipt Date: 20150106  
Manifest ID: 013879585JJK  
Trans EPA ID: CAL000291177  
Trans Name: SYNERGY ENTERPRISES INC  
Trans 2 EPA ID: CAR000037283  
Trans 2 Name: WORLD ENVIRONMENTAL & ENERGY  
TSD EPA ID: CAD981382732  
Trans Name: ALTAMONT LANDFILL  
TSD EPA ID: Not reported  
TSD EPA Name: Not reported  
Waste Code Description: 151 - Asbestos-containing waste  
RCRA Code: Not reported  
Meth Code: H132 - Landfill Or Surface Impoundment That Will Be Closed As Landfill( To Include On-Site Treatment And/Or Stabilization)  
  
Quantity Tons: 0.23  
Waste Quantity: 1  
Quantity Unit: Y  
Additional Code 1: Not reported  
Additional Code 2: Not reported  
Additional Code 3: Not reported

Map ID  
Direction  
Distance  
Elevation

MAP FINDINGS

Site

Database(s)

EDR ID Number  
EPA ID Number

**CHRIS GORMAN & KEVIN DUPUY (Continued)**

**S118229807**

Additional Code 4: Not reported  
Additional Code 5: Not reported

**EE1035**  
**NNE**  
**1/8-1/4**  
**0.157 mi.**  
**831 ft.**

**LARS NILSSON**  
**1260 TRESTLE GLEN RD**  
**OAKLAND, CA 94610**  
**Site 3 of 4 in cluster EE**

**HWTS** **S120991785**  
**HAZNET** **N/A**

**Actual:**  
**101 ft.**

**Focus Map:**  
**8**

**HWTS:**  
Name: LARS NILSSON  
Address: 1260 TRESTLE GLEN RD  
Address 2: Not reported  
City,State,Zip: OAKLAND, CA 94610  
EPA ID: CAC002849247  
Inactive Date: 05/19/2016  
Create Date: 02/17/2016  
Last Act Date: Not reported  
Mailing Name: Not reported  
Mailing Address: 1260 TRESTLE GLEN RD  
Mailing Address 2: Not reported  
Mailing City,State,Zip: OAKLAND, CA 94610  
Owner Name: LARS NILSSON  
Owner Address: 1260 TRESTLE GLEN RD  
Owner Address 2: Not reported  
Owner City,State,Zip: OAKLAND, CA 94610  
Owner Phone: Not reported  
Owner Fax: Not reported  
Contact Name: LARS NILSSON  
Contact Address: 1260 TRESTLE GLEN RD  
Contact Address 2: Not reported  
City,State,Zip: OAKLAND, CA 94610  
Contact Phone: Not reported  
Contact Fax: Not reported  
Facility Status: Inactive  
Facility Type: TEMPORARY  
Category: STATE  
Latitude: 37.807543  
Longitude: -122.229658

**HAZNET:**

Name: LARS NILSSON  
Address: 1260 TRESTLE GLEN RD  
Address 2: Not reported  
City,State,Zip: OAKLAND, CA 94610  
Contact: LARS NILSSON  
Telephone: 4153421291  
Mailing Name: Not reported  
Mailing Address: 1260 TRESTLE GLEN RD

Year: 2016  
Gepaid: CAC002849247  
TSD EPA ID: CAD981382732  
CA Waste Code: 151 - Asbestos containing waste  
Disposal Method: H132 - Landfill Or Surface Impoundment That Will Be Closed As Landfill( To Include On-Site Treatment And/Or Stabilization)  
Tons: 0.23

MAP FINDINGS

Map ID  
 Direction  
 Distance  
 Elevation

Site

Database(s)

EDR ID Number  
 EPA ID Number

**EM1036 DAN MOZAFFARIAN**  
**NW 142 SANDRINGHAM RD**  
**1/8-1/4 PIEDMONT, CA 94611**  
**0.158 mi.**  
**832 ft. Site 3 of 7 in cluster EM**

**HWTS S121002923**  
**HAZNET N/A**

**Actual:**  
**420 ft.**

**HWTS:**

**Focus Map:**  
**9**

Name: DAN MOZAFFARIAN  
 Address: 142 SANDRINGHAM RD  
 Address 2: Not reported  
 City,State,Zip: PIEDMONT, CA 94611  
 EPA ID: CAC002866537  
 Inactive Date: 09/24/2016  
 Create Date: 06/24/2016  
 Last Act Date: Not reported  
 Mailing Name: Not reported  
 Mailing Address: 142 SANDRINGHAM RD  
 Mailing Address 2: Not reported  
 Mailing City,State,Zip: PIEDMONT, CA 94611  
 Owner Name: DAN MOZAFFARIAN  
 Owner Address: 142 SANDRINGHAM RD  
 Owner Address 2: Not reported  
 Owner City,State,Zip: PIEDMONT, CA 94611  
 Owner Phone: Not reported  
 Owner Fax: Not reported  
 Contact Name: DAN MOZAFFARIAN  
 Contact Address: 142 SANDRINGHAM RD  
 Contact Address 2: Not reported  
 City,State,Zip: PIEDMONT, CA 94611  
 Contact Phone: Not reported  
 Contact Fax: Not reported  
 Facility Status: Inactive  
 Facility Type: TEMPORARY  
 Category: STATE  
 Latitude: -90  
 Longitude: 180

**HAZNET:**

Name: DAN MOZAFFARIAN  
 Address: 142 SANDRINGHAM RD  
 Address 2: Not reported  
 City,State,Zip: PIEDMONT, CA 94611  
 Contact: DAN MOZAFFARIAN  
 Telephone: 4155094980  
 Mailing Name: Not reported  
 Mailing Address: 142 SANDRINGHAM RD

Year: 2016  
 Gepaid: CAC002866537  
 TSD EPA ID: CAD981382732  
 CA Waste Code: 151 - Asbestos containing waste  
 Disposal Method: H132 - Landfill Or Surface Impoundment That Will Be Closed As Landfill( To Include On-Site Treatment And/Or Stabilization)  
 Tons: 0.23

MAP FINDINGS

Map ID			EDR ID Number
Direction			EPA ID Number
Distance			
Elevation	Site	Database(s)	

---

<b>FK1037</b>	<b>SCOTT SMITH</b>	<b>ECHO</b>	<b>1026956239</b>
<b>SE</b>	<b>1833 CARTER STREET</b>		<b>N/A</b>
<b>1/8-1/4</b>	<b>OAKLAND, CA 94602</b>		
<b>0.158 mi.</b>			
<b>832 ft.</b>	<b>Site 1 of 7 in cluster FK</b>		

<b>Actual:</b>	ECHO:		
<b>717 ft.</b>	Envid:	1026956239	
<b>Focus Map:</b>	Registry ID:	110071185521	
<b>9</b>	DFR URL:	<a href="http://echo.epa.gov/detailed-facility-report?fid=110071185521">http://echo.epa.gov/detailed-facility-report?fid=110071185521</a>	
	Name:	SCOTT SMITH	
	Address:	1833 CARTER STREET	
	City,State,Zip:	OAKLAND, CA 94602	

<b>FK1038</b>	<b>SCOTT SMITH</b>	<b>HWTS</b>	<b>S128359772</b>
<b>SE</b>	<b>1833 CARTER STREET</b>	<b>HAZNET</b>	<b>N/A</b>
<b>1/8-1/4</b>	<b>OAKLAND, CA 94602</b>		
<b>0.158 mi.</b>			
<b>832 ft.</b>	<b>Site 2 of 7 in cluster FK</b>		

<b>Actual:</b>	HWTS:		
<b>717 ft.</b>	Name:	SCOTT SMITH	
<b>Focus Map:</b>	Address:	1833 CARTER STREET	
<b>9</b>	Address 2:	Not reported	
	City,State,Zip:	OAKLAND, CA 94602	
	EPA ID:	CAC003147926	
	Inactive Date:	02/09/2022	
	Create Date:	11/10/2021	
	Last Act Date:	Not reported	
	Mailing Name:	Not reported	
	Mailing Address:	1833 CARTER STREET	
	Mailing Address 2:	Not reported	
	Mailing City,State,Zip:	OAKLAND, CA 94602	
	Owner Name:	SCOTT SMITH	
	Owner Address:	1833 CARTER STREET	
	Owner Address 2:	Not reported	
	Owner City,State,Zip:	OAKLAND, CA 94602	
	Owner Phone:	Not reported	
	Owner Fax:	Not reported	
	Contact Name:	SCOTT SMITH	
	Contact Address:	1833 CARTER STREET	
	Contact Address 2:	Not reported	
	City,State,Zip:	OAKLAND, CA 94602	
	Contact Phone:	Not reported	
	Contact Fax:	Not reported	
	Facility Status:	Inactive	
	Facility Type:	TEMPORARY	
	Category:	STATE	
	Latitude:	37.81525801	
	Longitude:	-122.207206	

HAZNET:			
	Name:	SCOTT SMITH	
	Address:	1833 CARTER STREET	
	Address 2:	Not reported	
	City,State,Zip:	OAKLAND, CA 94602	
	Contact:	SCOTT SMITH	
	Telephone:	9053837802	
	Mailing Name:	Not reported	

Map ID  
 Direction  
 Distance  
 Elevation

MAP FINDINGS

Site

Database(s)

EDR ID Number  
 EPA ID Number

**SCOTT SMITH (Continued)**

**S128359772**

Mailing Address: 1833 CARTER STREET

Year: 2021

Gepaid: CAC003147926

TSD EPA ID: CAD981382732

CA Waste Code: 151 - Asbestos containing waste

Disposal Method: H132 - Landfill Or Surface Impoundment That Will Be Closed As Landfill( To Include On-Site Treatment And/Or Stabilization)

Tons: 0.84

**FK1039  
 SE  
 1/8-1/4  
 0.158 mi.  
 832 ft.**

**SCOTT SMITH  
 1833 CARTER STREET  
 OAKLAND, CA 94602  
 Site 3 of 7 in cluster FK**

**RCRA NonGen / NLR 1027076147  
 CAC003147926**

**Actual:  
 717 ft.  
 Focus Map:  
 9**

RCRA Listings:

Date Form Received by Agency: 20211110

Handler Name: Scott Smith

Handler Address: 1833 CARTER STREET

Handler City,State,Zip: OAKLAND, CA 94602

EPA ID: CAC003147926

Contact Name: SCOTT SMITH

Contact Address: 1833 CARTER STREET

Contact City,State,Zip: OAKLAND, CA 94602

Contact Telephone: 905-383-7802

Contact Fax: Not reported

Contact Email: LILIAN.RAMOS@SYNERGYCOMPANIES.ORG

Contact Title: Not reported

EPA Region: 09

Land Type: Not reported

Federal Waste Generator Description: Not a generator, verified

Non-Notifier: Not reported

Biennial Report Cycle: Not reported

Accessibility: Not reported

Active Site Indicator: Not reported

State District Owner: Not reported

State District: Not reported

Mailing Address: 1833 CARTER STREET

Mailing City,State,Zip: OAKLAND, CA 94602

Owner Name: Scott Smith

Owner Type: Other

Operator Name: Scott Smith

Operator Type: Other

Short-Term Generator Activity: No

Importer Activity: No

Mixed Waste Generator: No

Transporter Activity: No

Transfer Facility Activity: No

Recycler Activity with Storage: No

Small Quantity On-Site Burner Exemption: No

Smelting Melting and Refining Furnace Exemption: No

Underground Injection Control: No

Off-Site Waste Receipt: No

Universal Waste Indicator: No

Universal Waste Destination Facility: No

Federal Universal Waste: No

Map ID  
Direction  
Distance  
Elevation

MAP FINDINGS

Site

Database(s)

EDR ID Number  
EPA ID Number

**SCOTT SMITH (Continued)**

**1027076147**

Active Site State-Reg Handler: ---  
Federal Facility Indicator: Not reported  
Hazardous Secondary Material Indicator: N  
Sub-Part K Indicator: Not reported  
2018 GPRC Permit Baseline: Not on the Baseline  
2018 GPRC Renewals Baseline: Not on the Baseline  
202 GPRC Corrective Action Baseline: No  
Subject to Corrective Action Universe: No  
Non-TSDFs Where RCRA CA has Been Imposed Universe: No  
Corrective Action Priority Ranking: No NCAPS ranking  
Environmental Control Indicator: No  
Institutional Control Indicator: No  
Human Exposure Controls Indicator: N/A  
Groundwater Controls Indicator: N/A  
Significant Non-Complier Universe: No  
Unaddressed Significant Non-Complier Universe: No  
Addressed Significant Non-Complier Universe: No  
Significant Non-Complier With a Compliance Schedule Universe: No  
Financial Assurance Required: Not reported  
Handler Date of Last Change: 20211111  
Recognized Trader-Importer: No  
Recognized Trader-Exporter: No  
Importer of Spent Lead Acid Batteries: No  
Exporter of Spent Lead Acid Batteries: No  
Recycler Activity Without Storage: No  
Manifest Broker: No  
Sub-Part P Indicator: No

Handler - Owner Operator:

Owner/Operator Indicator: Operator  
Owner/Operator Name: SCOTT SMITH  
Legal Status: Other  
Date Became Current: Not reported  
Date Ended Current: Not reported  
Owner/Operator Address: 1833 CARTER STREET  
Owner/Operator City,State,Zip: OAKLAND, CA 94602  
Owner/Operator Telephone: 905-383-7802  
Owner/Operator Telephone Ext: Not reported  
Owner/Operator Fax: Not reported  
Owner/Operator Email: Not reported

Owner/Operator Indicator: Owner  
Owner/Operator Name: SCOTT SMITH  
Legal Status: Other  
Date Became Current: Not reported  
Date Ended Current: Not reported  
Owner/Operator Address: 1833 CARTER STREET  
Owner/Operator City,State,Zip: OAKLAND, CA 94602  
Owner/Operator Telephone: 905-383-7802  
Owner/Operator Telephone Ext: Not reported  
Owner/Operator Fax: Not reported  
Owner/Operator Email: Not reported

Historic Generators:

Receive Date: 20211110

Map ID  
Direction  
Distance  
Elevation

MAP FINDINGS

Site

Database(s)

EDR ID Number  
EPA ID Number

**SCOTT SMITH (Continued)**

**1027076147**

Handler Name: SCOTT SMITH  
Federal Waste Generator Description: Not a generator, verified  
State District Owner: Not reported  
Large Quantity Handler of Universal Waste: No  
Recognized Trader Importer: No  
Recognized Trader Exporter: No  
Spent Lead Acid Battery Importer: No  
Spent Lead Acid Battery Exporter: No  
Current Record: Yes  
Non Storage Recycler Activity: No  
Electronic Manifest Broker: No

List of NAICS Codes and Descriptions:

NAICS Code: 56299  
NAICS Description: ALL OTHER WASTE MANAGEMENT SERVICES

Facility Has Received Notices of Violations:

Violations: No Violations Found

Evaluation Action Summary:

Evaluations: No Evaluations Found

**FK1040**  
**SE**  
**1/8-1/4**  
**0.158 mi.**  
**832 ft.**

**SCOTT SMITH**  
**1833 CARTER STREET**  
**OAKLAND, CA 94602**  
**Site 4 of 7 in cluster FK**

**FINDS 1027133715**  
**N/A**

**Actual:**  
**717 ft.**

**FINDS:**  
Registry ID: 110071185521

**Focus Map:**  
**9**

Click Here for FRS Facility Detail Report:

Environmental Interest/Information System:

The Resource Conservation and Recovery Act Information System (RCRAInfo) is EPA's comprehensive information system in support of the Resource Conservation and Recovery Act (RCRA) of 1976 and the Hazardous and Solid Waste Amendments (HSWA) of 1984. It tracks many types of information about generators, transporters, treaters, storers, and disposers of hazardous waste.

Click this hyperlink while viewing on your computer to access additional FINDS: detail in the EDR Site Report.

**FL1041**  
**NW**  
**1/8-1/4**  
**0.158 mi.**  
**832 ft.**

**LINDA TASKER**  
**6600 SARONI DR**  
**OAKLAND, CA 94611**  
**Site 1 of 5 in cluster FL**

**HWTS S118918909**  
**HAZNET N/A**

**Actual:**  
**1098 ft.**

**HWTS:**  
Name: LINDA TASKER  
Address: 6600 SARONI DR  
Address 2: Not reported  
City,State,Zip: OAKLAND, CA 94611

**Focus Map:**  
**5**



Map ID  
Direction  
Distance  
Elevation

MAP FINDINGS

Site

Database(s)

EDR ID Number  
EPA ID Number

**LINDA TASKER (Continued)**

**S118918909**

EPA ID: CAC002814873  
Inactive Date: 08/17/2015  
Create Date: 05/18/2015  
Last Act Date: Not reported  
Mailing Name: Not reported  
Mailing Address: 6600 SARONI DR  
Mailing Address 2: Not reported  
Mailing City,State,Zip: OAKLAND, CA 94611  
Owner Name: LINDA TASKER  
Owner Address: 6600 SARONI DR  
Owner Address 2: Not reported  
Owner City,State,Zip: OAKLAND, CA 94611  
Owner Phone: Not reported  
Owner Fax: Not reported  
Contact Name: LINDA TASKER  
Contact Address: 6600 SARONI DR  
Contact Address 2: Not reported  
City,State,Zip: OAKLAND, CA 94611  
Contact Phone: Not reported  
Contact Fax: Not reported  
Facility Status: Inactive  
Facility Type: TEMPORARY  
Category: STATE  
Latitude: 37.832192  
Longitude: -122.202818

**HAZNET:**

Name: LINDA TASKER  
Address: 6600 SARONI DR  
Address 2: Not reported  
City,State,Zip: OAKLAND, CA 94611  
Contact: LINDA TASKER  
Telephone: 5106492882  
Mailing Name: Not reported  
Mailing Address: 6600 SARONI DR

Year: 2015  
Gepaid: CAC002814873  
TSD EPA ID: CAD981382732  
CA Waste Code: 151 - Asbestos containing waste  
Disposal Method: H132 - Landfill Or Surface Impoundment That Will Be Closed As  
Landfill( To Include On-Site Treatment And/Or Stabilization)  
Tons: 0.23

**Additional Info:**

Year: 2015  
Gen EPA ID: CAC002814873  
Shipment Date: 20150519  
Creation Date: 8/20/2015 22:15:40  
Receipt Date: 20150527  
Manifest ID: 014311245JJK  
Trans EPA ID: CAL000291177  
Trans Name: SYNERGY ENTERPRISES INC  
Trans 2 EPA ID: CAR000037283

Map ID  
Direction  
Distance  
Elevation

MAP FINDINGS

Site

Database(s)

EDR ID Number  
EPA ID Number

**LINDA TASKER (Continued)**

**S118918909**

Trans 2 Name: WORLD ENVIRONMENTAL & ENERGY  
TSDf EPA ID: CAD981382732  
Trans Name: ALTAMONT LANDFILL  
TSDf Alt EPA ID: Not reported  
TSDf Alt Name: Not reported  
Waste Code Description: 151 - Asbestos-containing waste  
RCRA Code: Not reported  
Meth Code: H132 - Landfill Or Surface Impoundment That Will Be Closed As  
Landfill( To Include On-Site Treatment And/Or Stabilization)  
Quantity Tons: 0.23  
Waste Quantity: 1  
Quantity Unit: Y  
Additional Code 1: Not reported  
Additional Code 2: Not reported  
Additional Code 3: Not reported  
Additional Code 4: Not reported  
Additional Code 5: Not reported

**EZ1042**

**NW**

**1/8-1/4**

**0.158 mi.**

**834 ft.**

**37-47.433 N, 122-16.258 W  
OAKLAND, CA**

**Site 2 of 4 in cluster EZ**

**CHMIRS S129921069**

**N/A**

**Actual:**

**1375 ft.**

**Focus Map:**

**6**

**CHMIRS:**  
Name: Not reported  
Address: 37-47.433 N, 122-16.258 W  
City,State,Zip: OAKLAND, CA  
OES Incident Number: 22-6129  
OES notification: 10/16/2022  
OES Date: Not reported  
OES Time: Not reported  
**Date Completed: Not reported**  
Property Use: Not reported  
Agency Id Number: Not reported  
Agency Incident Number: Not reported  
Time Notified: Not reported  
Time Completed: Not reported  
Surrounding Area: Not reported  
Estimated Temperature: Not reported  
Property Management: Not reported  
More Than Two Substances Involved?: Not reported  
Resp Agncy Personel # Of Decontaminated: Not reported  
Responding Agency Personel # Of Injuries: Not reported  
Responding Agency Personel # Of Fatalities: Not reported  
Others Number Of Decontaminated: Not reported  
Others Number Of Injuries: Not reported  
Others Number Of Fatalities: Not reported  
Vehicle Make/year: Not reported  
Vehicle License Number: Not reported  
Vehicle State: Not reported  
Vehicle Id Number: Not reported  
CA DOT PUC/ICC Number: Not reported  
Company Name: Not reported  
Reporting Officer Name/ID: Not reported  
Report Date: Not reported  
Facility Telephone: Not reported  
Waterway Involved: Yes

Map ID  
Direction  
Distance  
Elevation

MAP FINDINGS

Site

Database(s)

EDR ID Number  
EPA ID Number

(Continued)

S129921069

Waterway:	OAKLAND ESTUARY
Spill Site:	Ship/Harbor/Port
Cleanup By:	Unknown
Containment:	Not reported
What Happened:	Not reported
Type:	Not reported
Measure:	Not reported
Other:	Not reported
Type:	PETROLEUM
Measure:	Gal(s)
Other:	Not reported
Date/Time:	1300
Year:	2022
Agency:	NRC
Incident Date:	10/16/2022
Admin Agency:	Alameda County Environmental Health
Amount:	Not reported
Contained:	Unknown if stopped,Unknown if contained
Site Type:	OAKLAND ESTUARY
E Date:	Not reported
Substance:	UNKNOWN OIL
Quantity Released:	UNKNOWN
Unknown:	Not reported
Substance #2:	Not reported
Substance #3:	Not reported
Evacuations:	Not reported
Number of Injuries:	Not reported
Number of Fatalities:	Not reported
#1 Pipeline:	No
#2 Pipeline:	No
#3 Pipeline:	No
#1 Vessel >= 300 Tons:	No
#2 Vessel >= 300 Tons:	No
#3 Vessel >= 300 Tons:	No
Evacs:	No
Injuries:	No
Fatals:	No
Comments:	Not reported
Description:	PER NRC# 1350073, "THIS IS A POTENTIAL RELEASE.. CALLER IS REPORTING THAT A VESSEL IS STUCK ON THE ROCKS AT THE LOCATION PROVIDED. CALLER STATES THIS VESSEL MOVES WITH THE TIDES AND COULD POTENTIALLY DISCHARGE AN UNKNOWN OIL INTO THE WATER." ---VESSEL INFORMATION--- Name: UNKNOWN Number: Aground: YES Flag: Length: 30 Breadth: Draught: Type: PLEASURE CRAFT Hull Construction: Fuel Capacity: Fuel on Board: Cargo Capacity: Cargo on Board:

MAP FINDINGS

Map ID  
 Direction  
 Distance  
 Elevation

Site

Database(s)

EDR ID Number  
 EPA ID Number

**FM1043**    **KEN DEAL**  
**SSE**        **3901 ARDLEY AVE**  
**1/8-1/4**     **OAKLAND, CA 94602**  
**0.158 mi.**  
**834 ft.**      **Site 1 of 5 in cluster FM**

**HWTS**    **S112985845**  
**HAZNET**   **N/A**

**Actual:**  
**246 ft.**

**HWTS:**

**Focus Map:**  
**9**

Name: KEN DEAL  
 Address: 3901 ARDLEY AVE  
 Address 2: Not reported  
 City,State,Zip: OAKLAND, CA 94602  
 EPA ID: CAC002666179  
 Inactive Date: 10/30/2011  
 Create Date: 05/02/2011  
 Last Act Date: Not reported  
 Mailing Name: Not reported  
 Mailing Address: 3901 ARDLEY AVE  
 Mailing Address 2: Not reported  
 Mailing City,State,Zip: OAKLAND, CA 946021614  
 Owner Name: JIM SAGER  
 Owner Address: 3901 ARDLEY AVE  
 Owner Address 2: Not reported  
 Owner City,State,Zip: OAKLAND, CA 946021614  
 Owner Phone: Not reported  
 Owner Fax: Not reported  
 Contact Name: KEN DEAL  
 Contact Address: 3901 ARDLEY AVE  
 Contact Address 2: Not reported  
 City,State,Zip: OAKLAND, CA 946021614  
 Contact Phone: Not reported  
 Contact Fax: Not reported  
 Facility Status: Inactive  
 Facility Type: TEMPORARY  
 Category: STATE  
 Latitude: 37.804133  
 Longitude: -122.223168

**HAZNET:**

Name: KEN DEAL  
 Address: 3901 ARDLEY AVE  
 Address 2: Not reported  
 City,State,Zip: OAKLAND, CA 946021614  
 Contact: KEN DEAL  
 Telephone: 5102826620  
 Mailing Name: Not reported  
 Mailing Address: 3901 ARDLEY AVE

Year: 2011  
 Gepaid: CAC002666179  
 TSD EPA ID: CAD981382732  
 CA Waste Code: 151 - Asbestos containing waste  
 Disposal Method: H132 - Landfill Or Surface Impoundment That Will Be Closed As Landfill( To Include On-Site Treatment And/Or Stabilization)  
 Tons: 0.4

**Additional Info:**

Year: 2011

Map ID  
Direction  
Distance  
Elevation

MAP FINDINGS

Site

Database(s)

EDR ID Number  
EPA ID Number

**KEN DEAL (Continued)**

**S112985845**

Gen EPA ID: CAC002666179  
Shipment Date: 20110503  
Creation Date: 6/16/2011 18:30:32  
Receipt Date: 20110505  
Manifest ID: 007901526JJK  
Trans EPA ID: CAR000050815  
Trans Name: PW STEPHENS ENVIRONMENTAL INC  
Trans 2 EPA ID: CAL000317320  
Trans 2 Name: UNIWASTE  
TSD EPA ID: CAD981382732  
Trans Name: ALTAMONT LAND FILL  
TSD EPA ID: Not reported  
TSD Name: Not reported  
Waste Code Description: 151 - Asbestos-containing waste  
RCRA Code: Not reported  
Meth Code: H132 - Landfill Or Surface Impoundment That Will Be Closed As Landfill( To Include On-Site Treatment And/Or Stabilization)  
Quantity Tons: 0.4  
Waste Quantity: 1  
Quantity Unit: Y  
Additional Code 1: Not reported  
Additional Code 2: Not reported  
Additional Code 3: Not reported  
Additional Code 4: Not reported  
Additional Code 5: Not reported

**FN1044 MICHELLE CORREA**  
**NW 353 SOMERSET RD**  
**1/8-1/4 OAKLAND, CA 94611**  
**0.158 mi.**  
**835 ft. Site 1 of 4 in cluster FN**

**HWTS S124735653**  
**HAZNET N/A**

**Actual:** HWTS:  
**561 ft.** Name: MICHELLE CORREA  
**Focus Map:** Address: 353 SOMERSET RD  
**9** Address 2: Not reported  
City,State,Zip: OAKLAND, CA 94611  
EPA ID: CAC003018268  
Inactive Date: 09/04/2019  
Create Date: 06/05/2019  
Last Act Date: Not reported  
Mailing Name: Not reported  
Mailing Address: 353 SOMERSET RD  
Mailing Address 2: Not reported  
Mailing City,State,Zip: OAKLAND, CA 94611  
Owner Name: MICHELLE CORREA  
Owner Address: 353 SOMERSET RD  
Owner Address 2: Not reported  
Owner City,State,Zip: OAKLAND, CA 94611  
Owner Phone: Not reported  
Owner Fax: Not reported  
Contact Name: MICHELLE CORREA  
Contact Address: 353 SOMERSET RD  
Contact Address 2: Not reported  
City,State,Zip: OAKLAND, CA 94611  
Contact Phone: Not reported  
Contact Fax: Not reported

Map ID  
Direction  
Distance  
Elevation

MAP FINDINGS

Site

Database(s)

EDR ID Number  
EPA ID Number

**MICHELLE CORREA (Continued)**

**S124735653**

Facility Status: Inactive  
Facility Type: TEMPORARY  
Category: STATE  
Latitude: 37.820247  
Longitude: -122.209022

**HAZNET:**

Name: MICHELLE CORREA  
Address: 353 SOMERSET RD  
Address 2: Not reported  
City, State, Zip: OAKLAND, CA 94611  
Contact: MICHELLE CORREA  
Telephone: 5105142011  
Mailing Name: Not reported  
Mailing Address: 353 SOMERSET RD

Year: 2019  
Gepaid: CAC003018268  
TSD EPA ID: CAD981382732  
CA Waste Code: 151 - Asbestos containing waste  
Disposal Method: H132 - Landfill Or Surface Impoundment That Will Be Closed As  
Landfill( To Include On-Site Treatment And/Or Stabilization)  
Tons: 0.23000

**Detail Two:**

Year: 2019  
EM Manifest ID: 437989  
Shipment Date: 6/20/2019  
Receipt Date: 6/26/2019  
Manifest Number: 011106717JJK  
Generator EPA ID: CAC003018268  
Name: MICHELLE CORREA  
Address: 353 SOMERSET RD  
Address 2: Not reported  
City: OAKLAND  
Zip: 94611  
Telephone: 800-400-5058  
Contact: Not reported  
Contact Telephone: 510-485-7296  
Transporter 1 EPA ID: CAL000439229  
Transporter 1 Emergency Number: Not reported  
Transporter 2 EPA ID: CAR000272773  
Transporter 2 Emergency Number: Not reported  
TSD EPA ID: CAD981382732  
TSD Name: ALTAMONT LANDFILL & RESOURCE RECOVERY FACILITY  
TSD Address 1: 10840 ALTAMONT PASS RD  
TSD Address 2: Not reported  
TSD City: LIVERMORE  
TSD Zip: 94551  
TSD Telephone: Not reported

**State:**

Year: 2019  
EM Manifest ID: 437989  
Generator EPA ID: CAC003018268  
Shipment Date: 2019-06-20

Map ID  
 Direction  
 Distance  
 Elevation

MAP FINDINGS

Site

Database(s)

EDR ID Number  
 EPA ID Number

**MICHELLE CORREA (Continued)**

**S124735653**

Manifest Number: 011106717JJK  
 Line Number: 1  
 Method Code: H132  
 Quantity Tons: 0.23000  
 Quantity Waste: 1.000000  
 Quantity Unit: Y  
 Number of Containers: 10  
 Type of Container: Burlap, cloth, paper, or plastic bags  
 Quantity Type: Cubic Yards  
 State Code: 151

**FN1045  
 NW  
 1/8-1/4  
 0.158 mi.  
 835 ft.**

**MICHELLE CORREA  
 353 SOMERSET RD  
 OAKLAND, CA 94611**

**FINDS 1025972382  
 N/A**

**Site 2 of 4 in cluster FN**

**Actual:  
 561 ft.**

**FINDS:**  
 Registry ID: 110070582344

**Focus Map:  
 9**

Click Here for FRS Facility Detail Report:

Environmental Interest/Information System:

The Resource Conservation and Recovery Act Information System (RCRAInfo) is EPA's comprehensive information system in support of the Resource Conservation and Recovery Act (RCRA) of 1976 and the Hazardous and Solid Waste Amendments (HSWA) of 1984. It tracks many types of information about generators, transporters, treaters, storers, and disposers of hazardous waste.

Click this hyperlink while viewing on your computer to access additional FINDS: detail in the EDR Site Report.

**FN1046  
 NW  
 1/8-1/4  
 0.158 mi.  
 835 ft.**

**MICHELLE CORREA  
 353 SOMERSET RD  
 OAKLAND, CA 94611**

**RCRA NonGen / NLR 1025838672  
 CAC003018268**

**Site 3 of 4 in cluster FN**

**Actual:  
 561 ft.**

**RCRA Listings:**  
 Date Form Received by Agency: 20190605  
 Handler Name: Michelle Correa  
 Handler Address: 353 SOMERSET RD  
 Handler City,State,Zip: OAKLAND, CA 94611  
 EPA ID: CAC003018268  
 Contact Name: MICHELLE CORREA  
 Contact Address: 353 SOMERSET RD  
 Contact City,State,Zip: OAKLAND, CA 94611  
 Contact Telephone: 510-514-2011  
 Contact Fax: Not reported  
 Contact Email: JJURACICH@RMC.COM  
 Contact Title: Not reported  
 EPA Region: 09  
 Land Type: Not reported  
 Federal Waste Generator Description: Not a generator, verified  
 Non-Notifier: Not reported  
 Biennial Report Cycle: Not reported

**Focus Map:  
 9**

Map ID  
 Direction  
 Distance  
 Elevation

MAP FINDINGS

Site

Database(s)

EDR ID Number  
 EPA ID Number

**MICHELLE CORREA (Continued)**

**1025838672**

Accessibility:	Not reported
Active Site Indicator:	Handler Activities
State District Owner:	Not reported
State District:	Not reported
Mailing Address:	353 SOMERSET RD
Mailing City,State,Zip:	OAKLAND, CA 94611
Owner Name:	Michelle Correa
Owner Type:	Other
Operator Name:	Michelle Correa
Operator Type:	Other
Short-Term Generator Activity:	No
Importer Activity:	No
Mixed Waste Generator:	No
Transporter Activity:	No
Transfer Facility Activity:	No
Recycler Activity with Storage:	No
Small Quantity On-Site Burner Exemption:	No
Smelting Melting and Refining Furnace Exemption:	No
Underground Injection Control:	No
Off-Site Waste Receipt:	No
Universal Waste Indicator:	Yes
Universal Waste Destination Facility:	Yes
Federal Universal Waste:	No
Active Site State-Reg Handler:	---
Federal Facility Indicator:	Not reported
Hazardous Secondary Material Indicator:	N
Sub-Part K Indicator:	Not reported
2018 GPRA Permit Baseline:	Not on the Baseline
2018 GPRA Renewals Baseline:	Not on the Baseline
202 GPRA Corrective Action Baseline:	No
Subject to Corrective Action Universe:	No
Non-TSDFs Where RCRA CA has Been Imposed Universe:	No
Corrective Action Priority Ranking:	No NCAPS ranking
Environmental Control Indicator:	No
Institutional Control Indicator:	No
Human Exposure Controls Indicator:	N/A
Groundwater Controls Indicator:	N/A
Significant Non-Complier Universe:	No
Unaddressed Significant Non-Complier Universe:	No
Addressed Significant Non-Complier Universe:	No
Significant Non-Complier With a Compliance Schedule Universe:	No
Financial Assurance Required:	Not reported
Handler Date of Last Change:	20190627
Recognized Trader-Importer:	No
Recognized Trader-Exporter:	No
Importer of Spent Lead Acid Batteries:	No
Exporter of Spent Lead Acid Batteries:	No
Recycler Activity Without Storage:	No
Manifest Broker:	No
Sub-Part P Indicator:	No

Handler - Owner Operator:

Owner/Operator Indicator:	Operator
Owner/Operator Name: MICHELLE CORREA	
Legal Status:	Other
Date Became Current:	Not reported



Map ID  
Direction  
Distance  
Elevation

MAP FINDINGS

Site

Database(s)

EDR ID Number  
EPA ID Number

**MICHELLE CORREA (Continued)**

**1025838672**

Date Ended Current: Not reported  
Owner/Operator Address: 353 SOMERSET RD  
Owner/Operator City,State,Zip: OAKLAND, CA 94611  
Owner/Operator Telephone: 510-514-2011  
Owner/Operator Telephone Ext: Not reported  
Owner/Operator Fax: Not reported  
Owner/Operator Email: Not reported

Owner/Operator Indicator: Owner  
Owner/Operator Name: MICHELLE CORREA  
Legal Status: Other  
Date Became Current: Not reported  
Date Ended Current: Not reported  
Owner/Operator Address: 353 SOMERSET RD  
Owner/Operator City,State,Zip: OAKLAND, CA 94611  
Owner/Operator Telephone: 510-514-2011  
Owner/Operator Telephone Ext: Not reported  
Owner/Operator Fax: Not reported  
Owner/Operator Email: Not reported

Historic Generators:  
Receive Date: 20190605  
Handler Name: MICHELLE CORREA  
Federal Waste Generator Description: Not a generator, verified  
State District Owner: Not reported  
Large Quantity Handler of Universal Waste: No  
Recognized Trader Importer: No  
Recognized Trader Exporter: No  
Spent Lead Acid Battery Importer: No  
Spent Lead Acid Battery Exporter: No  
Current Record: Yes  
Non Storage Recycler Activity: Not reported  
Electronic Manifest Broker: Not reported

List of NAICS Codes and Descriptions:  
NAICS Code: 56299  
NAICS Description: ALL OTHER WASTE MANAGEMENT SERVICES

Facility Has Received Notices of Violations:  
Violations: No Violations Found

Evaluation Action Summary:  
Evaluations: No Evaluations Found

**FN1047 MICHELLE CORREA**  
**NW 353 SOMERSET RD**  
**1/8-1/4 OAKLAND, CA 94611**  
**0.158 mi.**  
**835 ft. Site 4 of 4 in cluster FN**

**ECHO 1025492812**  
**N/A**

**Actual: 561 ft.** ECHO:  
Envid: 1025492812  
**Focus Map: 9** Registry ID: 110070582344  
DFR URL: <http://echo.epa.gov/detailed-facility-report?fid=110070582344>  
Name: MICHELLE CORREA

Map ID  
Direction  
Distance  
Elevation

MAP FINDINGS

Site

Database(s)

EDR ID Number  
EPA ID Number

**MICHELLE CORREA (Continued)**

**1025492812**

Address: 353 SOMERSET RD  
City,State,Zip: OAKLAND, CA 94611

**FO1048**  
**WNW**  
**1/8-1/4**  
**0.159 mi.**  
**838 ft.**

**GLEN MORIWAKI**  
**2188 ANDREWS ST.**  
**OAKLAND, CA 94611**  
**Site 1 of 9 in cluster FO**

**ECHO 1024735642**  
**N/A**

**Actual:**  
**605 ft.**

**ECHO:**

Envid: 1024735642  
Registry ID: 110070532036  
DFR URL: <http://echo.epa.gov/detailed-facility-report?fid=110070532036>  
Name: GLEN MORIWAKI  
Address: 2188 ANDREWS ST.  
City,State,Zip: OAKLAND, CA 94611

**Focus Map:**  
**9**

**FO1049**  
**WNW**  
**1/8-1/4**  
**0.159 mi.**  
**838 ft.**

**GLEN MORIWAKI**  
**2188 ANDREWS ST.**  
**OAKLAND, CA 94611**  
**Site 2 of 9 in cluster FO**

**HWTS S124714868**  
**HAZNET N/A**

**Actual:**  
**605 ft.**

**HWTS:**

Name: GLEN MORIWAKI  
Address: 2188 ANDREWS ST.  
Address 2: Not reported  
City,State,Zip: OAKLAND, CA 94611  
EPA ID: CAC002996940  
Inactive Date: 04/18/2019  
Create Date: 01/17/2019  
Last Act Date: Not reported  
Mailing Name: Not reported  
Mailing Address: 2188 ANDREWS ST.  
Mailing Address 2: Not reported  
Mailing City,State,Zip: OAKLAND, CA 94611  
Owner Name: GLEN MORIWAKI  
Owner Address: 2188 ANDREWS ST.  
Owner Address 2: Not reported  
Owner City,State,Zip: OAKLAND, CA 94611  
Owner Phone: Not reported  
Owner Fax: Not reported  
Contact Name: GLEN MORIWAKI  
Contact Address: 2188 ANDREWS ST.  
Contact Address 2: Not reported  
City,State,Zip: OAKLAND, CA 94611  
Contact Phone: Not reported  
Contact Fax: Not reported  
Facility Status: Inactive  
Facility Type: TEMPORARY  
Category: STATE  
Latitude: 37.823998  
Longitude: -122.20761

**Focus Map:**  
**9**

**HAZNET:**

Name: GLEN MORIWAKI

Map ID  
Direction  
Distance  
Elevation

MAP FINDINGS

Site

Database(s)

EDR ID Number  
EPA ID Number

**GLEN MORIWAKI (Continued)**

**S124714868**

Address: 2188 ANDREWS ST.  
Address 2: Not reported  
City,State,Zip: OAKLAND, CA 94611  
Contact: GLEN MORIWAKI  
Telephone: 5103841879  
Mailing Name: Not reported  
Mailing Address: 2188 ANDREWS ST.  
  
Year: 2019  
Gepaid: CAC002996940  
TSD EPA ID: CAD981382732  
CA Waste Code: 151 - Asbestos containing waste  
Disposal Method: H132 - Landfill Or Surface Impoundment That Will Be Closed As  
Landfill( To Include On-Site Treatment And/Or Stabilization)  
  
Tons: 0.23000

**Detail Two:**

Year: 2019  
EM Manifest ID: 247656  
Shipment Date: 1/21/2019  
Receipt Date: 1/22/2019  
Manifest Number: 019588217JJK  
Generator EPA ID: CAC002996940  
Name: GLEN MORIWAKI SR76346  
Address: 2188 ANDREWS ST  
Address 2: Not reported  
City: OAKLAND  
Zip: 94611  
Telephone: 800-439-9610  
Contact: Not reported  
Contact Telephone: 510-384-1879  
Transporter 1 EPA ID: CAL000291177  
Transporter 1 Emergency Number: Not reported  
Transporter 2 EPA ID: CAR000272773  
Transporter 2 Emergency Number: Not reported  
TSD EPA ID: CAD981382732  
TSD Name: ALTAMONT LANDFILL & RESOURCE RECOVERY FACILITY  
TSD Address 1: 10840 ALTAMONT PASS RD  
TSD Address 2: Not reported  
TSD City: LIVERMORE  
TSD Zip: 94551  
TSD Telephone: Not reported

**State:**

Year: 2019  
EM Manifest ID: 247656  
Generator EPA ID: CAC002996940  
Shipment Date: 2019-01-21  
Manifest Number: 019588217JJK  
Line Number: 1  
Method Code: H132  
Quantity Tons: 0.23000  
Quantity Waste: 1.000000  
Quantity Unit: Y  
Number of Containers: 1  
Type of Container: Burlap, cloth, paper, or plastic bags

Map ID  
 Direction  
 Distance  
 Elevation

MAP FINDINGS

Site

Database(s)

EDR ID Number  
 EPA ID Number

**GLEN MORIWAKI (Continued)**

**S124714868**

Quantity Type: Cubic Yards  
 State Code: 151

**FO1050**  
**WNW**  
**1/8-1/4**  
**0.159 mi.**  
**838 ft.**

**GLEN MORIWAKI**  
**2188 ANDREWS ST.**  
**OAKLAND, CA 94611**  
**Site 3 of 9 in cluster FO**

**FINDS 1025458720**  
**N/A**

**Actual:** FINDS:  
**605 ft.** Registry ID: 110070532036

**Focus Map:** Click Here for FRS Facility Detail Report:  
**9**

Environmental Interest/Information System:

The Resource Conservation and Recovery Act Information System (RCRAInfo) is EPA's comprehensive information system in support of the Resource Conservation and Recovery Act (RCRA) of 1976 and the Hazardous and Solid Waste Amendments (HSWA) of 1984. It tracks many types of information about generators, transporters, treaters, storers, and disposers of hazardous waste.

[Click this hyperlink](#) while viewing on your computer to access additional FINDS: detail in the EDR Site Report.

**FO1051**  
**WNW**  
**1/8-1/4**  
**0.159 mi.**  
**838 ft.**

**GLEN MORIWAKI**  
**2188 ANDREWS ST**  
**OAKLAND, CA 94611**  
**Site 4 of 9 in cluster FO**

**HWTS S124723473**  
**N/A**

**Actual:** HWTS:  
**605 ft.** Name: GLEN MORIWAKI  
**Focus Map:** Address: 2188 ANDREWS ST  
**9** Address 2: Not reported  
 City,State,Zip: OAKLAND, CA 94611  
 EPA ID: CAC003005798  
 Inactive Date: 06/14/2019  
 Create Date: 03/15/2019  
 Last Act Date: Not reported  
 Mailing Name: Not reported  
 Mailing Address: 2188 ANDREWS ST  
 Mailing Address 2: Not reported  
 Mailing City,State,Zip: OAKLAND, CA 94611  
 Owner Name: GLEN MORIWAKI  
 Owner Address: 2188 ANDREWS ST  
 Owner Address 2: Not reported  
 Owner City,State,Zip: OAKLAND, CA 94611  
 Owner Phone: Not reported  
 Owner Fax: Not reported  
 Contact Name: GLEN MORIWAKI  
 Contact Address: 2188 ANDREWS ST  
 Contact Address 2: Not reported  
 City,State,Zip: OAKLAND, CA 94611  
 Contact Phone: Not reported  
 Contact Fax: Not reported  
 Facility Status: Inactive

Map ID  
 Direction  
 Distance  
 Elevation

MAP FINDINGS

Site

Database(s)

EDR ID Number  
 EPA ID Number

**GLEN MORIWAKI (Continued)**

**S124723473**

Facility Type: TEMPORARY  
 Category: STATE  
 Latitude: 37.823998  
 Longitude: -122.20761

**FO1052**  
**WNW**  
**1/8-1/4**  
**0.159 mi.**  
**838 ft.**

**GLEN MORIWAKI**  
**2188 ANDREWS ST.**  
**OAKLAND, CA 94611**

**RCRA NonGen / NLR**

**1024777003**  
**CAC002996940**

**Site 5 of 9 in cluster FO**

**Actual:**  
**605 ft.**  
**Focus Map:**  
**9**

RCRA Listings:	
Date Form Received by Agency:	20190117
Handler Name:	Glen Moriwaki
Handler Address:	2188 ANDREWS ST.
Handler City,State,Zip:	OAKLAND, CA 94611
EPA ID:	CAC002996940
Contact Name:	GLEN MORIWAKI
Contact Address:	2188 ANDREWS ST.
Contact City,State,Zip:	OAKLAND, CA 94611
Contact Telephone:	510-384-1879
Contact Fax:	Not reported
Contact Email:	LILIAN.RAMOS@SYNERGYCOMPANIES.ORG
Contact Title:	Not reported
EPA Region:	09
Land Type:	Not reported
Federal Waste Generator Description:	Not a generator, verified
Non-Notifier:	Not reported
Biennial Report Cycle:	Not reported
Accessibility:	Not reported
Active Site Indicator:	Handler Activities
State District Owner:	Not reported
State District:	Not reported
Mailing Address:	2188 ANDREWS ST.
Mailing City,State,Zip:	OAKLAND, CA 94611
Owner Name:	Glen Moriwaki
Owner Type:	Other
Operator Name:	Glen Moriwaki
Operator Type:	Other
Short-Term Generator Activity:	No
Importer Activity:	No
Mixed Waste Generator:	No
Transporter Activity:	No
Transfer Facility Activity:	No
Recycler Activity with Storage:	No
Small Quantity On-Site Burner Exemption:	No
Smelting Melting and Refining Furnace Exemption:	No
Underground Injection Control:	No
Off-Site Waste Receipt:	No
Universal Waste Indicator:	Yes
Universal Waste Destination Facility:	Yes
Federal Universal Waste:	No
Active Site State-Reg Handler:	---
Federal Facility Indicator:	Not reported
Hazardous Secondary Material Indicator:	N
Sub-Part K Indicator:	Not reported
2018 GPRC Permit Baseline:	Not on the Baseline
2018 GPRC Renewals Baseline:	Not on the Baseline

Map ID  
Direction  
Distance  
Elevation

MAP FINDINGS

Site

Database(s)

EDR ID Number  
EPA ID Number

**GLEN MORIWAKI (Continued)**

**1024777003**

202 GPRC Corrective Action Baseline:	No
Subject to Corrective Action Universe:	No
Non-TSDFs Where RCRA CA has Been Imposed Universe:	No
Corrective Action Priority Ranking:	No NCAPS ranking
Environmental Control Indicator:	No
Institutional Control Indicator:	No
Human Exposure Controls Indicator:	N/A
Groundwater Controls Indicator:	N/A
Significant Non-Complier Universe:	No
Unaddressed Significant Non-Complier Universe:	No
Addressed Significant Non-Complier Universe:	No
Significant Non-Complier With a Compliance Schedule Universe:	No
Financial Assurance Required:	Not reported
Handler Date of Last Change:	20190222
Recognized Trader-Importer:	No
Recognized Trader-Exporter:	No
Importer of Spent Lead Acid Batteries:	No
Exporter of Spent Lead Acid Batteries:	No
Recycler Activity Without Storage:	No
Manifest Broker:	No
Sub-Part P Indicator:	No

Handler - Owner Operator:

Owner/Operator Indicator:	Operator
Owner/Operator Name:	GLEN MORIWAKI
Legal Status:	Other
Date Became Current:	Not reported
Date Ended Current:	Not reported
Owner/Operator Address:	2188 ANDREWS ST.
Owner/Operator City,State,Zip:	OAKLAND, CA 94611
Owner/Operator Telephone:	510-384-1879
Owner/Operator Telephone Ext:	Not reported
Owner/Operator Fax:	Not reported
Owner/Operator Email:	Not reported

Owner/Operator Indicator:	Owner
Owner/Operator Name:	GLEN MORIWAKI
Legal Status:	Other
Date Became Current:	Not reported
Date Ended Current:	Not reported
Owner/Operator Address:	2188 ANDREWS ST.
Owner/Operator City,State,Zip:	OAKLAND, CA 94611
Owner/Operator Telephone:	510-384-1879
Owner/Operator Telephone Ext:	Not reported
Owner/Operator Fax:	Not reported
Owner/Operator Email:	Not reported

Historic Generators:

Receive Date:	20190117
Handler Name:	GLEN MORIWAKI
Federal Waste Generator Description:	Not a generator, verified
State District Owner:	Not reported
Large Quantity Handler of Universal Waste:	No
Recognized Trader Importer:	No
Recognized Trader Exporter:	No

Map ID  
Direction  
Distance  
Elevation

MAP FINDINGS

Site

Database(s)

EDR ID Number  
EPA ID Number

**GLEN MORIWAKI (Continued)**

**1024777003**

Spent Lead Acid Battery Importer: No  
Spent Lead Acid Battery Exporter: No  
Current Record: Yes  
Non Storage Recycler Activity: Not reported  
Electronic Manifest Broker: Not reported

List of NAICS Codes and Descriptions:

NAICS Code: 56299  
NAICS Description: ALL OTHER WASTE MANAGEMENT SERVICES

Facility Has Received Notices of Violations:

Violations: No Violations Found

Evaluation Action Summary:

Evaluations: No Evaluations Found

**EE1053**  
**NNE**  
**1/8-1/4**  
**0.159 mi.**  
**840 ft.**

**SCOTT HETTEMA**  
**1279 TRESTLE GLEN RD**  
**OAKLAND, CA 94610**  
**Site 4 of 4 in cluster EE**

**HWTS S117302880**  
**HAZNET N/A**

**Actual:**  
**99 ft.**

**Focus Map:**  
**8**

**HWTS:**  
Name: SCOTT HETTEMA  
Address: 1279 TRESTLE GLEN RD  
Address 2: Not reported  
City,State,Zip: OAKLAND, CA 94610  
EPA ID: CAC002746585  
Inactive Date: 01/07/2014  
Create Date: 10/08/2013  
Last Act Date: Not reported  
Mailing Name: Not reported  
Mailing Address: 1279 TRESTLE GLEN RD  
Mailing Address 2: Not reported  
Mailing City,State,Zip: OAKLAND, CA 946102522  
Owner Name: SCOTT HETTEMA  
Owner Address: 1279 TRESTLE GLEN RD  
Owner Address 2: Not reported  
Owner City,State,Zip: OAKLAND, CA 946102522  
Owner Phone: Not reported  
Owner Fax: Not reported  
Contact Name: SCOTT HETTEMA  
Contact Address: 1279 TRESTLE GLEN RD  
Contact Address 2: Not reported  
City,State,Zip: OAKLAND, CA 946102522  
Contact Phone: Not reported  
Contact Fax: Not reported  
Facility Status: Inactive  
Facility Type: TEMPORARY  
Category: STATE  
Latitude: 37.807591  
Longitude: -122.229214

**HAZNET:**

Name: SCOTT HETTEMA

Map ID  
Direction  
Distance  
Elevation

MAP FINDINGS

Site

Database(s)

EDR ID Number  
EPA ID Number

**SCOTT HETTEMA (Continued)**

**S117302880**

Address: 1279 TRESTLE GLEN RD  
Address 2: Not reported  
City,State,Zip: OAKLAND, CA 946102522  
Contact: SCOTT HETTEMA  
Telephone: 5108347439  
Mailing Name: Not reported  
Mailing Address: 1279 TRESTLE GLEN RD  
  
Year: 2013  
Gepaid: CAC002746585  
TSD EPA ID: CAD981382732  
CA Waste Code: 151 - Asbestos containing waste  
Disposal Method: H132 - Landfill Or Surface Impoundment That Will Be Closed As Landfill( To Include On-Site Treatment And/Or Stabilization)  
  
Tons: 0.4

Additional Info:

Year: 2013  
Gen EPA ID: CAC002746585  
  
Shipment Date: 20131007  
Creation Date: 11/29/2013 22:15:14  
Receipt Date: 20131013  
Manifest ID: 011633078JJK  
Trans EPA ID: CAL000291177  
Trans Name: SYNERGY ENTERPRISES INC  
Trans 2 EPA ID: CAR000037283  
Trans 2 Name: WORLD ENVIRONMENTAL & ENERGY  
TSD EPA ID: CAD981382732  
Trans Name: ALTAMONT LANDFILL  
TSD Alt EPA ID: Not reported  
TSD Alt Name: Not reported  
Waste Code Description: 151 - Asbestos-containing waste  
RCRA Code: Not reported  
Meth Code: H132 - Landfill Or Surface Impoundment That Will Be Closed As Landfill( To Include On-Site Treatment And/Or Stabilization)  
  
Quantity Tons: 0.4  
Waste Quantity: 1  
Quantity Unit: Y  
Additional Code 1: Not reported  
Additional Code 2: Not reported  
Additional Code 3: Not reported  
Additional Code 4: Not reported  
Additional Code 5: Not reported

**FP1054 EUNICE & GARY ASHIZAWA**  
**NW 230 ESTATES DR**  
**1/8-1/4 PIEDMONT, CA 94611**  
**0.159 mi.**  
**840 ft. Site 1 of 3 in cluster FP**

**HWTS S124679467**  
**HAZNET N/A**

**Actual:** 590 ft. **HWTS:**  
**Focus Map:** 9  
Name: EUNICE & GARY ASHIZAWA  
Address: 230 ESTATES DR  
Address 2: Not reported  
City,State,Zip: PIEDMONT, CA 94611



Map ID  
Direction  
Distance  
Elevation

MAP FINDINGS

Site

Database(s)

EDR ID Number  
EPA ID Number

**EUNICE & GARY ASHIZAWA (Continued)**

**S124679467**

EPA ID: CAC002960311  
Inactive Date: 08/03/2018  
Create Date: 05/03/2018  
Last Act Date: Not reported  
Mailing Name: Not reported  
Mailing Address: 230 ESTATES DR  
Mailing Address 2: Not reported  
Mailing City,State,Zip: PIEDMONT, CA 94611  
Owner Name: EUNICE & GARY ASHIZAWA  
Owner Address: 230 ESTATES DR  
Owner Address 2: Not reported  
Owner City,State,Zip: PIEDMONT, CA 94611  
Owner Phone: Not reported  
Owner Fax: Not reported  
Contact Name: EUNICE & GARY ASHIZAWA  
Contact Address: 230 ESTATES DR  
Contact Address 2: Not reported  
City,State,Zip: PIEDMONT, CA 94611  
Contact Phone: Not reported  
Contact Fax: Not reported  
Facility Status: Inactive  
Facility Type: TEMPORARY  
Category: STATE  
Latitude: 37.818359  
Longitude: -122.212085

**HAZNET:**

Name: EUNICE & GARY ASHIZAWA  
Address: 230 ESTATES DR  
Address 2: Not reported  
City,State,Zip: PIEDMONT, CA 94611  
Contact: EUNICE & GARY ASHIZAWA  
Telephone: 4158198285  
Mailing Name: Not reported  
Mailing Address: 230 ESTATES DR

Year: 2018  
Gepaid: CAC002960311  
TSD EPA ID: CAD981382732  
CA Waste Code: 151 - Asbestos containing waste  
Disposal Method: H132 - Landfill Or Surface Impoundment That Will Be Closed As  
Landfill( To Include On-Site Treatment And/Or Stabilization)  
Tons: 0.23000

**Detail Two:**

Year: 2018  
EM Manifest ID: 018058933JJK20180504\_D\_1  
Shipment Date: 5/4/2018  
Receipt Date: 5/10/2018  
Manifest Number: 018058933JJK  
Generator EPA ID: CAC002960311  
Name: EUNICE & GARY ASHIZAWA SR73417-1  
Address: Not reported  
Address 2: Not reported  
City: Not reported

Map ID  
 Direction  
 Distance  
 Elevation

MAP FINDINGS

Site

Database(s)

EDR ID Number  
 EPA ID Number

**EUNICE & GARY ASHIZAWA (Continued)**

**S124679467**

Zip:	Not reported
Telephone:	Not reported
Contact:	Not reported
Contact Telephone:	Not reported
Transporter 1 EPA ID:	CAL000291177
Transporter 1 Emergency Number:	Not reported
Transporter 2 EPA ID:	CAR000037283
Transporter 2 Emergency Number:	Not reported
TSDF EPA ID:	CAD981382732
TSDF Name:	ALTAMONT LANDFILL
TSDF Address 1:	Not reported
TSDF Address 2:	Not reported
TSDF City:	Not reported
TSDF Zip:	Not reported
TSDF Telephone:	Not reported
State:	
Year:	2018
EM Manifest ID:	018058933JJK20180504_D_1
Generator EPA ID:	CAC002960311
Shipment Date:	2018-05-04
Manifest Number:	018058933JJK
Line Number:	1
Method Code:	H132
Quantity Tons:	0.23000
Quantity Waste:	1.000000
Quantity Unit:	Y
Number of Containers:	12
Type of Container:	NULL
Quantity Type:	NULL
State Code:	151

**FA1055**  
**SE**  
**1/8-1/4**  
**0.159 mi.**  
**841 ft.**

**CONOR WALSH**  
**6120 WESTOVER DRIVE**  
**OAKLAND, CA 94611**  
**Site 2 of 5 in cluster FA**

**RCRA NonGen / NLR**    **1027075203**  
**CAC003146927**

**Actual:**  
**1010 ft.**  
**Focus Map:**  
**5**

RCRA Listings:	
Date Form Received by Agency:	20211104
Handler Name:	Conor Walsh
Handler Address:	6120 WESTOVER DRIVE
Handler City,State,Zip:	OAKLAND, CA 94611
EPA ID:	CAC003146927
Contact Name:	CONOR WALSH
Contact Address:	6120 WESTOVER DRIVE
Contact City,State,Zip:	OAKLAND, CA 94611
Contact Telephone:	415-307-6856
Contact Fax:	Not reported
Contact Email:	LILIAN.RAMOS@SYNERGYCOMPANIES.ORG
Contact Title:	Not reported
EPA Region:	09
Land Type:	Not reported
Federal Waste Generator Description:	Not a generator, verified
Non-Notifier:	Not reported
Biennial Report Cycle:	Not reported
Accessibility:	Not reported

Map ID  
 Direction  
 Distance  
 Elevation

MAP FINDINGS

Site

Database(s)

EDR ID Number  
 EPA ID Number

**CONOR WALSH (Continued)**

**1027075203**

Active Site Indicator:	Not reported
State District Owner:	Not reported
State District:	Not reported
Mailing Address:	6120 WESTOVER DRIVE
Mailing City,State,Zip:	OAKLAND, CA 94611
Owner Name:	Conor Walsh
Owner Type:	Other
Operator Name:	Conor Walsh
Operator Type:	Other
Short-Term Generator Activity:	No
Importer Activity:	No
Mixed Waste Generator:	No
Transporter Activity:	No
Transfer Facility Activity:	No
Recycler Activity with Storage:	No
Small Quantity On-Site Burner Exemption:	No
Smelting Melting and Refining Furnace Exemption:	No
Underground Injection Control:	No
Off-Site Waste Receipt:	No
Universal Waste Indicator:	No
Universal Waste Destination Facility:	No
Federal Universal Waste:	No
Active Site State-Reg Handler:	---
Federal Facility Indicator:	Not reported
Hazardous Secondary Material Indicator:	N
Sub-Part K Indicator:	Not reported
2018 GPRA Permit Baseline:	Not on the Baseline
2018 GPRA Renewals Baseline:	Not on the Baseline
202 GPRA Corrective Action Baseline:	No
Subject to Corrective Action Universe:	No
Non-TSDFs Where RCRA CA has Been Imposed Universe:	No
Corrective Action Priority Ranking:	No NCAPS ranking
Environmental Control Indicator:	No
Institutional Control Indicator:	No
Human Exposure Controls Indicator:	N/A
Groundwater Controls Indicator:	N/A
Significant Non-Complier Universe:	No
Unaddressed Significant Non-Complier Universe:	No
Addressed Significant Non-Complier Universe:	No
Significant Non-Complier With a Compliance Schedule Universe:	No
Financial Assurance Required:	Not reported
Handler Date of Last Change:	20211104
Recognized Trader-Importer:	No
Recognized Trader-Exporter:	No
Importer of Spent Lead Acid Batteries:	No
Exporter of Spent Lead Acid Batteries:	No
Recycler Activity Without Storage:	No
Manifest Broker:	No
Sub-Part P Indicator:	No

Handler - Owner Operator:

Owner/Operator Indicator:	Operator
Owner/Operator Name: CONOR WALSH	
Legal Status:	Other
Date Became Current:	Not reported
Date Ended Current:	Not reported

Map ID  
Direction  
Distance  
Elevation

MAP FINDINGS

Site

Database(s)

EDR ID Number  
EPA ID Number

**CONOR WALSH (Continued)**

**1027075203**

Owner/Operator Address: 6120 WESTOVER DRIVE  
Owner/Operator City,State,Zip: OAKLAND, CA 94611  
Owner/Operator Telephone: 415-307-6856  
Owner/Operator Telephone Ext: Not reported  
Owner/Operator Fax: Not reported  
Owner/Operator Email: Not reported

Owner/Operator Indicator: Owner  
Owner/Operator Name: CONOR WALSH  
Legal Status: Other  
Date Became Current: Not reported  
Date Ended Current: Not reported  
Owner/Operator Address: 6120 WESTOVER DRIVE  
Owner/Operator City,State,Zip: OAKLAND, CA 94611  
Owner/Operator Telephone: 415-307-6856  
Owner/Operator Telephone Ext: Not reported  
Owner/Operator Fax: Not reported  
Owner/Operator Email: Not reported

Historic Generators:  
Receive Date: 20211104  
Handler Name: CONOR WALSH  
Federal Waste Generator Description: Not a generator, verified  
State District Owner: Not reported  
Large Quantity Handler of Universal Waste: No  
Recognized Trader Importer: No  
Recognized Trader Exporter: No  
Spent Lead Acid Battery Importer: No  
Spent Lead Acid Battery Exporter: No  
Current Record: Yes  
Non Storage Recycler Activity: No  
Electronic Manifest Broker: No

List of NAICS Codes and Descriptions:  
NAICS Code: 56299  
NAICS Description: ALL OTHER WASTE MANAGEMENT SERVICES

Facility Has Received Notices of Violations:  
Violations: No Violations Found

Evaluation Action Summary:  
Evaluations: No Evaluations Found

**FA1056 CONOR WALSH**  
**SE 6120 WESTOVER DRIVE**  
**1/8-1/4 OAKLAND, CA 94611**  
**0.159 mi.**  
**841 ft. Site 3 of 5 in cluster FA**

**ECHO 1026946007**  
**N/A**

**Actual: 1010 ft.** ECHO:  
Envid: 1026946007  
**Focus Map: 5** Registry ID: 110071183503  
DFR URL: <http://echo.epa.gov/detailed-facility-report?fid=110071183503>  
Name: CONOR WALSH  
Address: 6120 WESTOVER DRIVE

Map ID  
 Direction  
 Distance  
 Elevation

MAP FINDINGS

Site

Database(s)

EDR ID Number  
 EPA ID Number

**CONOR WALSH (Continued)**

**1026946007**

City,State,Zip: OAKLAND, CA 94611

**FA1057**  
**SE**  
 1/8-1/4  
 0.159 mi.  
 841 ft.

**CONOR WALSH**  
**6120 WESTOVER DRIVE**  
**OAKLAND, CA 94611**

**FINDS 1027131830**  
**N/A**

**Site 4 of 5 in cluster FA**

**Actual:**  
**1010 ft.**

**FINDS:**  
 Registry ID: 110071183503

**Focus Map:**  
**5**

Click Here for FRS Facility Detail Report:

Environmental Interest/Information System:

The Resource Conservation and Recovery Act Information System (RCRAInfo) is EPA's comprehensive information system in support of the Resource Conservation and Recovery Act (RCRA) of 1976 and the Hazardous and Solid Waste Amendments (HSWA) of 1984. It tracks many types of information about generators, transporters, treaters, storers, and disposers of hazardous waste.

Click this hyperlink while viewing on your computer to access additional FINDS: detail in the EDR Site Report.

**FA1058**  
**SE**  
 1/8-1/4  
 0.159 mi.  
 841 ft.

**CONOR WALSH**  
**6120 WESTOVER DRIVE**  
**OAKLAND, CA 94611**

**HWTS S128358852**  
**HAZNET N/A**

**Site 5 of 5 in cluster FA**

**Actual:**  
**1010 ft.**

**HWTS:**  
 Name: CONOR WALSH  
 Address: 6120 WESTOVER DRIVE  
 Address 2: Not reported  
 City,State,Zip: OAKLAND, CA 94611  
 EPA ID: CAC003146927  
 Inactive Date: 02/03/2022  
 Create Date: 11/04/2021  
 Last Act Date: Not reported  
 Mailing Name: Not reported  
 Mailing Address: 6120 WESTOVER DRIVE  
 Mailing Address 2: Not reported  
 Mailing City,State,Zip: OAKLAND, CA 94611  
 Owner Name: CONOR WALSH  
 Owner Address: 6120 WESTOVER DRIVE  
 Owner Address 2: Not reported  
 Owner City,State,Zip: OAKLAND, CA 94611  
 Owner Phone: Not reported  
 Owner Fax: Not reported  
 Contact Name: CONOR WALSH  
 Contact Address: 6120 WESTOVER DRIVE  
 Contact Address 2: Not reported  
 City,State,Zip: OAKLAND, CA 94611  
 Contact Phone: Not reported  
 Contact Fax: Not reported  
 Facility Status: Inactive  
 Facility Type: TEMPORARY  
 Category: STATE

**Focus Map:**  
**5**

Map ID  
Direction  
Distance  
Elevation

MAP FINDINGS

Site

Database(s)

EDR ID Number  
EPA ID Number

**CONOR WALSH (Continued)**

**S128358852**

Latitude: 37.82819401  
Longitude: -122.19952097

HAZNET:  
Name: CONOR WALSH  
Address: 6120 WESTOVER DRIVE  
Address 2: Not reported  
City,State,Zip: OAKLAND, CA 94611  
Contact: CONOR WALSH  
Telephone: 4153076856  
Mailing Name: Not reported  
Mailing Address: 6120 WESTOVER DRIVE

Year: 2021  
Gepaid: CAC003146927  
TSD EPA ID: CAD981382732  
CA Waste Code: 151 - Asbestos containing waste  
Disposal Method: H132 - Landfill Or Surface Impoundment That Will Be Closed As Landfill( To Include On-Site Treatment And/Or Stabilization)  
Tons: 0.84

**EZ1059  
NW  
1/8-1/4  
0.159 mi.  
842 ft.**

**MANUEL MONTALBAN  
W CORNER OF 5TH N CORNER OF ADELINE  
OAKLAND, CA 94607**

**Site 3 of 4 in cluster EZ**

**HWTS S112931005  
HAZNET N/A**

**Actual:  
1378 ft.  
Focus Map:  
6**

HWTS:  
Name: MANUEL MONTALBAN  
Address: W CORNER OF 5TH N CORNER OF ADELINE  
Address 2: Not reported  
City,State,Zip: OAKLAND, CA 94607  
EPA ID: CAC002567138  
Inactive Date: 12/28/2003  
Create Date: 06/30/2003  
Last Act Date: Not reported  
Mailing Name: Not reported  
Mailing Address: 1151 GARARD ST  
Mailing Address 2: Not reported  
Mailing City,State,Zip: SAN FRANCISCO, CA 94134  
Owner Name: MANUEL MONTALBAN  
Owner Address: 1151 GARARD ST  
Owner Address 2: Not reported  
Owner City,State,Zip: SAN FRANCISCO, CA 94134  
Owner Phone: Not reported  
Owner Fax: Not reported  
Contact Name: MANUEL MONTALBAN  
Contact Address: 1151 GARARD ST  
Contact Address 2: Not reported  
City,State,Zip: SAN FRANCISCO, CA 94134  
Contact Phone: Not reported  
Contact Fax: Not reported  
Facility Status: Inactive  
Facility Type: TEMPORARY  
Category: STATE  
Latitude: 37.809528

Map ID  
Direction  
Distance  
Elevation

MAP FINDINGS

Site

Database(s)

EDR ID Number  
EPA ID Number

**MANUEL MONTALBAN (Continued)**

**S112931005**

Longitude: -122.286152

**HAZNET:**

Name: MANUEL MONTALBAN  
Address: W CORNER OF 5TH N CORNER OF ADELINE  
Address 2: Not reported  
City,State,Zip: OAKLAND, CA 94607  
Contact: MANUEL MONTALBAN  
Telephone: 4154685054  
Mailing Name: Not reported  
Mailing Address: 1151 GARARD ST

Year: 2003  
Gepaid: CAC002567138  
TSD EPA ID: CAT080033681  
CA Waste Code: 352 - Other organic solids  
Disposal Method: D80 - Disposal, Land Fill  
Tons: 1.2

**Additional Info:**

Year: 2003  
Gen EPA ID: CAC002567138

Shipment Date: 20030630  
Creation Date: 7/23/2004 13:23:35  
Receipt Date: 20030703  
Manifest ID: 20475623  
Trans EPA ID: CAT080013428  
Trans Name: Not reported  
Trans 2 EPA ID: CAR000101600  
Trans 2 Name: Not reported  
TSD EPA ID: CAT080033681  
Trans Name: Not reported  
TSD EPA ID: CAT080033681  
TSD EPA Name: Not reported  
Waste Code Description: 352 - Other organic solids  
RCRA Code: Not reported  
Meth Code: D80 - Disposal, Land Fill  
Quantity Tons: 1.2  
Waste Quantity: 2400  
Quantity Unit: P  
Additional Code 1: Not reported  
Additional Code 2: Not reported  
Additional Code 3: Not reported  
Additional Code 4: Not reported  
Additional Code 5: Not reported

MAP FINDINGS

Map ID  
Direction  
Distance  
Elevation

Site

Database(s)

EDR ID Number  
EPA ID Number

**EZ1060**    **CORPORATE HANGAR**  
**NW**        **1 N ALLEN SHEPARD WAY**  
**1/8-1/4**    **OAKLAND, CA 94614**  
**0.159 mi.**  
**842 ft.**     **Site 4 of 4 in cluster EZ**

**SWEEPS UST**    **S106027283**  
**CA FID UST**     **N/A**

**Actual:**        **SWEEPS UST:**  
**1378 ft.**        Name:                CORPORATE HANGAR  
**Focus Map:**    Address:             1 N ALLEN SHEPARD WAY  
**6**                    City:                 OAKLAND  
                          Status:                Active  
                          Comp Number:        10424  
                          Number:                9  
                          Board Of Equalization: 44-000152  
                          Referral Date:        05-17-91  
                          Action Date:         05-17-91  
                          Created Date:        02-29-88  
                          Owner Tank Id:        1  
                          SWRCB Tank Id:      01-000-010424-000001  
                          Tank Status:         A  
                          Capacity:             3000  
                          Active Date:         07-01-85  
                          Tank Use:             OIL  
                          STG:                  W  
                          Content:              WASTE OIL  
                          Number Of Tanks:    1

**CA FID UST:**  
Facility ID:        01002590  
Regulated By:     UTNKA  
Regulated ID:     00010424  
Cortese Code:     Not reported  
SIC Code:         Not reported  
Facility Phone:   4156353537  
Mail To:            Not reported  
Mailing Address:   P O BOX  
Mailing Address 2: Not reported  
Mailing City,St,Zip: OAKLAND 94614  
Contact:            Not reported  
Contact Phone:    Not reported  
DUNs Number:     Not reported  
NPDES Number:    Not reported  
EPA ID:            Not reported  
Comments:         Not reported  
Status:             Active

**FC1061**    **MATT LYNCH**  
**NW**        **99 INVERLEITH TER**  
**1/8-1/4**    **PIEDMONT, CA 94611**  
**0.160 mi.**  
**844 ft.**     **Site 4 of 9 in cluster FC**

**HWTS**    **S118926823**  
**HAZNET**    **N/A**

**Actual:**        **HWTS:**  
**560 ft.**        Name:                MATT LYNCH  
**Focus Map:**    Address:             99 INVERLEITH TER  
**9**                    Address 2:            Not reported  
                          City,State,Zip:     PIEDMONT, CA 94611  
                          EPA ID:              CAC002826690  
                          Inactive Date:      11/19/2015



Map ID  
Direction  
Distance  
Elevation

MAP FINDINGS

Site

Database(s)

EDR ID Number  
EPA ID Number

**MATT LYNCH (Continued)**

**S118926823**

Create Date: 08/19/2015  
Last Act Date: Not reported  
Mailing Name: Not reported  
Mailing Address: 99 INVERLEITH TER  
Mailing Address 2: Not reported  
Mailing City,State,Zip: PIEDMONT, CA 946113322  
Owner Name: MATT LYNCH  
Owner Address: 99 INVERLEITH TER  
Owner Address 2: Not reported  
Owner City,State,Zip: PIEDMONT, CA 946113322  
Owner Phone: Not reported  
Owner Fax: Not reported  
Contact Name: MATT LYNCH  
Contact Address: 99 INVERLEITH TER  
Contact Address 2: Not reported  
City,State,Zip: PIEDMONT, CA 946113322  
Contact Phone: Not reported  
Contact Fax: Not reported  
Facility Status: Inactive  
Facility Type: TEMPORARY  
Category: STATE  
Latitude: 37.816945  
Longitude: -122.213625

**HAZNET:**

Name: MATT LYNCH  
Address: 99 INVERLEITH TER  
Address 2: Not reported  
City,State,Zip: PIEDMONT, CA 946113322  
Contact: MATT LYNCH  
Telephone: 2064277142  
Mailing Name: Not reported  
Mailing Address: 99 INVERLEITH TER

Year: 2015  
Gepaid: CAC002826690  
TSD EPA ID: CAD981382732  
CA Waste Code: 151 - Asbestos containing waste  
Disposal Method: H132 - Landfill Or Surface Impoundment That Will Be Closed As Landfill( To Include On-Site Treatment And/Or Stabilization)  
Tons: 0.46

**Additional Info:**

Year: 2015  
Gen EPA ID: CAC002826690

Shipment Date: 20151030  
Creation Date: 12/30/2015 22:15:14  
Receipt Date: 20151112  
Manifest ID: 014779912JJK  
Trans EPA ID: CAL000291177  
Trans Name: SYNERGY ENTERPRISES INC  
Trans 2 EPA ID: CAR000037283  
Trans 2 Name: WORLD ENVIRONMENTAL & ENERGY  
TSDF EPA ID: CAD981382732

Map ID  
Direction  
Distance  
Elevation

MAP FINDINGS

Site

Database(s)

EDR ID Number  
EPA ID Number

**MATT LYNCH (Continued)**

**S118926823**

Trans Name:	ALTAMONT LANDFILL
TSDf Alt EPA ID:	Not reported
TSDf Alt Name:	Not reported
Waste Code Description:	151 - Asbestos-containing waste
RCRA Code:	Not reported
Meth Code:	H132 - Landfill Or Surface Impoundment That Will Be Closed As Landfill( To Include On-Site Treatment And/Or Stabilization)
Quantity Tons:	0.23
Waste Quantity:	1
Quantity Unit:	Y
Additional Code 1:	Not reported
Additional Code 2:	Not reported
Additional Code 3:	Not reported
Additional Code 4:	Not reported
Additional Code 5:	Not reported
Shipment Date:	20150820
Creation Date:	10/5/2015 22:15:07
Receipt Date:	20150827
Manifest ID:	014779538JJK
Trans EPA ID:	CAL000291177
Trans Name:	SYNERGY ENTERPRISES INC
Trans 2 EPA ID:	CAR000037283
Trans 2 Name:	WORLD ENVIRONMENTAL & ENERGY
TSDf EPA ID:	CAD981382732
Trans Name:	ALTAMONT LANDFILL
TSDf Alt EPA ID:	Not reported
TSDf Alt Name:	Not reported
Waste Code Description:	151 - Asbestos-containing waste
RCRA Code:	Not reported
Meth Code:	H132 - Landfill Or Surface Impoundment That Will Be Closed As Landfill( To Include On-Site Treatment And/Or Stabilization)
Quantity Tons:	0.23
Waste Quantity:	1
Quantity Unit:	Y
Additional Code 1:	Not reported
Additional Code 2:	Not reported
Additional Code 3:	Not reported
Additional Code 4:	Not reported
Additional Code 5:	Not reported

**FQ1062**    **PAUL CUNNINGHAM**  
**NW**        **6745 SARONI DR**  
**1/8-1/4**    **OAKLAND, CA 94611**  
**0.160 mi.**  
**847 ft.**    **Site 1 of 9 in cluster FQ**

**HWTS**    **S126379753**  
**HAZNET**    **N/A**

<b>Actual:</b> <b>1137 ft.</b>	<b>HWTS:</b>	
<b>Focus Map:</b> <b>5</b>	Name:	PAUL CUNNINGHAM
	Address:	6745 SARONI DR
	Address 2:	Not reported
	City,State,Zip:	OAKLAND, CA 94611
	EPA ID:	CAC003067024
	Inactive Date:	08/14/2020
	Create Date:	05/15/2020
	Last Act Date:	Not reported
	Mailing Name:	Not reported
	Mailing Address:	6745 SARONI DR

Map ID  
Direction  
Distance  
Elevation

MAP FINDINGS

Site

Database(s)

EDR ID Number  
EPA ID Number

**PAUL CUNNINGHAM (Continued)**

**S126379753**

Mailing Address 2: Not reported  
Mailing City,State,Zip: OAKLAND, CA 94611  
Owner Name: PAUL CUNNINGHAM  
Owner Address: 6745 SARONI DR  
Owner Address 2: Not reported  
Owner City,State,Zip: OAKLAND, CA 94611  
Owner Phone: Not reported  
Owner Fax: Not reported  
Contact Name: PAUL CUNNINGHAM  
Contact Address: 6745 SARONI DR  
Contact Address 2: Not reported  
City,State,Zip: OAKLAND, CA 94611  
Contact Phone: Not reported  
Contact Fax: Not reported  
Facility Status: Inactive  
Facility Type: TEMPORARY  
Category: STATE  
Latitude: 37.833282  
Longitude: -122.200938

**HAZNET:**

Name: PAUL CUNNINGHAM  
Address: 6745 SARONI DR  
Address 2: Not reported  
City,State,Zip: OAKLAND, CA 94611  
Contact: PAUL CUNNINGHAM  
Telephone: 5109107384  
Mailing Name: Not reported  
Mailing Address: 6745 SARONI DR

Year: 2020  
Gepaid: CAC003067024  
TSD EPA ID: CAD981382732  
CA Waste Code: 151 - Asbestos containing waste  
Disposal Method: H132 - Landfill Or Surface Impoundment That Will Be Closed As  
Landfill( To Include On-Site Treatment And/Or Stabilization)  
Tons: 0.23

**Additional Info:**

Year: 2020  
Gen EPA ID: CAC003067024

Shipment Date: 5/29/2020  
Creation Date: 6/23/2020  
Receipt Date: 6/1/2020  
Manifest ID: 021327475JJK  
Trans EPA ID: CAL000291177  
Trans Name: SYNERGY ENTERPRISES INC  
Trans 2 EPA ID: CAR000175422  
Trans 2 Name: WORLDWIDE RECOVERY SYSTEM INC  
TSD EPA ID: CAD981382732  
Trans Name: ALTAMONT LANDFILL & RESOURCE RECOVERY FACILITY  
TSD Alt EPA ID: Not reported  
TSD Alt Name: Not reported  
Waste Code Description: 151 - Asbestos-containing waste

Map ID  
Direction  
Distance  
Elevation

MAP FINDINGS

Site

Database(s)

EDR ID Number  
EPA ID Number

**PAUL CUNNINGHAM (Continued)**

**S126379753**

RCRA Code: Not reported  
Meth Code: H132 - Landfill Or Surface Impoundment That Will Be Closed As  
Landfill( To Include On-Site Treatment And/Or Stabilization)  
Quantity Tons: 0.23  
Waste Quantity: 1  
Quantity Unit: Y  
Additional Code 1: Not reported  
Additional Code 2: Not reported  
Additional Code 3: Not reported  
Additional Code 4: Not reported  
Additional Code 5: Not reported

Detail Two:

Year: 2020  
EM Manifest ID: cb8b015e-ecd5-4a1f-8fa3-1e9fffeb3282  
Shipment Date: 5/29/2020  
Receipt Date: 6/1/2020  
Manifest Number: 021327475JJK  
Generator EPA ID: CAC003067024  
Name: PAUL CUNNINGHAM  
Address: 6745 SARONI DR  
Address 2: Not reported  
City: OAKLAND  
Zip: 94611  
Telephone: 800-439-9610  
Contact: PAUL CUNNINGHAM  
Contact Telephone: 510-910-7384  
Transporter 1 EPA ID: CAL000291177  
Transporter 1 Emergency Number: Not reported  
Transporter 2 EPA ID: CAR000175422  
Transporter 2 Emergency Number: Not reported  
TSDf EPA ID: CAD981382732  
TSDf Name: ALTAMONT LANDFILL & RESOURCE RECOVERY FACILITY  
TSDf Address 1: ALTAMONT PASS RD  
TSDf Address 2: Not reported  
TSDf City: LIVERMORE  
TSDf Zip: 94551  
TSDf Telephone: Not reported

State:

Year: 2020  
EM Manifest ID: cb8b015e-ecd5-4a1f-8fa3-1e9fffeb3282  
Generator EPA ID: CAC003067024  
Shipment Date: 2020-05-29  
Manifest Number: 021327475JJK  
Line Number: 1  
Method Code: H132  
Quantity Tons: 0.23000  
Quantity Waste: 1.000000  
Quantity Unit: Y  
Number of Containers: 4  
Type of Container: Burlap, cloth, paper, or plastic bags  
Quantity Type: Cubic Yards  
State Code: 151

MAP FINDINGS

Map ID			EDR ID Number
Direction			EPA ID Number
Distance			
Elevation	Site	Database(s)	

---

<b>FQ1063</b> <b>NW</b> <b>1/8-1/4</b> <b>0.160 mi.</b> <b>847 ft.</b>	<b>PAUL CUNNINGHAM</b> <b>6745 SARONI DR</b> <b>OAKLAND, CA 94611</b>  <b>Site 2 of 9 in cluster FQ</b>	<b>FINDS</b>	<b>1026450381</b> <b>N/A</b>
--	---	--------------	---------------------------------

**Actual:** 1137 ft.      **FINDS:**  
Registry ID: 110070808760

**Focus Map:** 5      [Click Here for FRS Facility Detail Report:](#)

Environmental Interest/Information System:  
The Resource Conservation and Recovery Act Information System (RCRAInfo) is EPA's comprehensive information system in support of the Resource Conservation and Recovery Act (RCRA) of 1976 and the Hazardous and Solid Waste Amendments (HSWA) of 1984. It tracks many types of information about generators, transporters, treaters, storers, and disposers of hazardous waste.

[Click this hyperlink](#) while viewing on your computer to access additional FINDS: detail in the EDR Site Report.

<b>FQ1064</b> <b>NW</b> <b>1/8-1/4</b> <b>0.160 mi.</b> <b>847 ft.</b>	<b>PAUL CUNNINGHAM</b> <b>6745 SARONI DR</b> <b>OAKLAND, CA 94611</b>  <b>Site 3 of 9 in cluster FQ</b>	<b>ECHO</b>	<b>1026215841</b> <b>N/A</b>
--	---	-------------	---------------------------------

**Actual:** 1137 ft.      **ECHO:**  
Envid: 1026215841  
Registry ID: 110070808760  
**Focus Map:** 5      **DFR URL:** <http://echo.epa.gov/detailed-facility-report?fid=110070808760>  
**Name:** PAUL CUNNINGHAM  
**Address:** 6745 SARONI DR  
**City,State,Zip:** OAKLAND, CA 94611

<b>FQ1065</b> <b>NW</b> <b>1/8-1/4</b> <b>0.160 mi.</b> <b>847 ft.</b>	<b>PAUL CUNNINGHAM</b> <b>6745 SARONI DR</b> <b>OAKLAND, CA 94611</b>  <b>Site 4 of 9 in cluster FQ</b>	<b>RCRA NonGen / NLR</b>	<b>1026166987</b> <b>CAC003067024</b>
--	---	--------------------------	--

**Actual:** 1137 ft.      **RCRA Listings:**  
Date Form Received by Agency: 20200515  
**Focus Map:** 5      Handler Name: Paul Cunningham  
Handler Address: 6745 SARONI DR  
Handler City,State,Zip: OAKLAND, CA 94611  
EPA ID: CAC003067024  
Contact Name: PAUL CUNNINGHAM  
Contact Address: 6745 SARONI DR  
Contact City,State,Zip: OAKLAND, CA 94611  
Contact Telephone: 510-910-7384  
Contact Fax: Not reported  
Contact Email: NATALY.RIVERA@SYNERGYCOMPANIES.ORG  
Contact Title: Not reported  
EPA Region: 09  
Land Type: Not reported  
Federal Waste Generator Description: Not a generator, verified  
Non-Notifier: Not reported  
Biennial Report Cycle: Not reported

Map ID  
 Direction  
 Distance  
 Elevation

MAP FINDINGS

Site

Database(s)

EDR ID Number  
 EPA ID Number

**PAUL CUNNINGHAM (Continued)**

**1026166987**

Accessibility:	Not reported
Active Site Indicator:	Not reported
State District Owner:	Not reported
State District:	Not reported
Mailing Address:	6745 SARONI DR
Mailing City, State, Zip:	OAKLAND, CA 94611
Owner Name:	Paul Cunningham
Owner Type:	Other
Operator Name:	Paul Cunningham
Operator Type:	Other
Short-Term Generator Activity:	No
Importer Activity:	No
Mixed Waste Generator:	No
Transporter Activity:	No
Transfer Facility Activity:	No
Recycler Activity with Storage:	No
Small Quantity On-Site Burner Exemption:	No
Smelting Melting and Refining Furnace Exemption:	No
Underground Injection Control:	No
Off-Site Waste Receipt:	No
Universal Waste Indicator:	No
Universal Waste Destination Facility:	No
Federal Universal Waste:	No
Active Site State-Reg Handler:	---
Federal Facility Indicator:	Not reported
Hazardous Secondary Material Indicator:	N
Sub-Part K Indicator:	Not reported
2018 GPRC Permit Baseline:	Not on the Baseline
2018 GPRC Renewals Baseline:	Not on the Baseline
202 GPRC Corrective Action Baseline:	No
Subject to Corrective Action Universe:	No
Non-TSDFs Where RCRA CA has Been Imposed Universe:	No
Corrective Action Priority Ranking:	No NCAPS ranking
Environmental Control Indicator:	No
Institutional Control Indicator:	No
Human Exposure Controls Indicator:	N/A
Groundwater Controls Indicator:	N/A
Significant Non-Complier Universe:	No
Unaddressed Significant Non-Complier Universe:	No
Addressed Significant Non-Complier Universe:	No
Significant Non-Complier With a Compliance Schedule Universe:	No
Financial Assurance Required:	Not reported
Handler Date of Last Change:	20200515
Recognized Trader-Importer:	No
Recognized Trader-Exporter:	No
Importer of Spent Lead Acid Batteries:	No
Exporter of Spent Lead Acid Batteries:	No
Recycler Activity Without Storage:	No
Manifest Broker:	No
Sub-Part P Indicator:	No

Handler - Owner Operator:

Owner/Operator Indicator:	Operator
Owner/Operator Name: PAUL CUNNINGHAM	
Legal Status:	Other
Date Became Current:	Not reported

Map ID  
 Direction  
 Distance  
 Elevation

MAP FINDINGS

Site

Database(s)

EDR ID Number  
 EPA ID Number

**PAUL CUNNINGHAM (Continued)**

**1026166987**

Date Ended Current:	Not reported
Owner/Operator Address:	6745 SARONI DR
Owner/Operator City,State,Zip:	OAKLAND, CA 94611
Owner/Operator Telephone:	510-910-7384
Owner/Operator Telephone Ext:	Not reported
Owner/Operator Fax:	Not reported
Owner/Operator Email:	Not reported
Owner/Operator Indicator:	Owner
Owner/Operator Name:	PAUL CUNNINGHAM
Legal Status:	Other
Date Became Current:	Not reported
Date Ended Current:	Not reported
Owner/Operator Address:	6745 SARONI DR
Owner/Operator City,State,Zip:	OAKLAND, CA 94611
Owner/Operator Telephone:	510-910-7384
Owner/Operator Telephone Ext:	Not reported
Owner/Operator Fax:	Not reported
Owner/Operator Email:	Not reported
Historic Generators:	
Receive Date:	20200515
Handler Name:	PAUL CUNNINGHAM
Federal Waste Generator Description:	Not a generator, verified
State District Owner:	Not reported
Large Quantity Handler of Universal Waste:	No
Recognized Trader Importer:	No
Recognized Trader Exporter:	No
Spent Lead Acid Battery Importer:	No
Spent Lead Acid Battery Exporter:	No
Current Record:	Yes
Non Storage Recycler Activity:	Not reported
Electronic Manifest Broker:	Not reported
List of NAICS Codes and Descriptions:	
NAICS Code:	56299
NAICS Description:	ALL OTHER WASTE MANAGEMENT SERVICES
Facility Has Received Notices of Violations:	
Violations:	No Violations Found
Evaluation Action Summary:	
Evaluations:	No Evaluations Found

EL1066  
 SE  
 1/8-1/4  
 0.161 mi.  
 849 ft.

**BRANCHES**  
**1506 LEIMERT BLVD**  
**OAKLAND, CA**  
**Site 11 of 11 in cluster EL**

**EDR Hist Cleaner 1009142101**  
**N/A**

**Actual:**  
**377 ft.**

EDR Hist Cleaner

**Focus Map:**  
**9**

Year: Name:  
 1943 BRANCHES

Type:  
 CLEANERS AND DYERS

Map ID  
 Direction  
 Distance  
 Elevation

MAP FINDINGS

Site

Database(s)

EDR ID Number  
 EPA ID Number

Map ID	Direction	Distance	Elevation	Site	Database(s)	EDR ID Number	EPA ID Number
<b>EQ1067</b>				<b>SHAW LANDSCAPING &amp; DESIGN</b>	<b>RCRA NonGen / NLR</b>	<b>1024765804</b>	
<b>SSE</b>				<b>1564 VISTA ST.</b>			<b>CAC002985673</b>
<b>1/8-1/4</b>				<b>OAKLAND, CA 94602</b>			
<b>0.161 mi.</b>							
<b>851 ft.</b>				<b>Site 4 of 7 in cluster EQ</b>			
<b>Actual:</b>				RCRA Listings:			
<b>289 ft.</b>				Date Form Received by Agency:	20181019		
<b>Focus Map:</b>				Handler Name:	Shaw Landscaping & Design		
<b>9</b>				Handler Address:	1564 VISTA ST.		
				Handler City,State,Zip:	OAKLAND, CA 94602		
				EPA ID:	CAC002985673		
				Contact Name:	TIM SHAW		
				Contact Address:	1564 VISTA ST.		
				Contact City,State,Zip:	OAKLAND, CA 94602		
				Contact Telephone:	510-435-5720		
				Contact Fax:	Not reported		
				Contact Email:	SHAWLANDSCAPINGANDDESIGN@YAHOO.COM		
				Contact Title:	Not reported		
				EPA Region:	09		
				Land Type:	Not reported		
				Federal Waste Generator Description:	Not a generator, verified		
				Non-Notifier:	Not reported		
				Biennial Report Cycle:	Not reported		
				Accessibility:	Not reported		
				Active Site Indicator:	Handler Activities		
				State District Owner:	Not reported		
				State District:	Not reported		
				Mailing Address:	1564 VISTA ST.		
				Mailing City,State,Zip:	OAKLAND, CA 94602		
				Owner Name:	Tim Shaw		
				Owner Type:	Other		
				Operator Name:	Tim Shaw		
				Operator Type:	Other		
				Short-Term Generator Activity:	No		
				Importer Activity:	No		
				Mixed Waste Generator:	No		
				Transporter Activity:	No		
				Transfer Facility Activity:	No		
				Recycler Activity with Storage:	No		
				Small Quantity On-Site Burner Exemption:	No		
				Smelting Melting and Refining Furnace Exemption:	No		
				Underground Injection Control:	No		
				Off-Site Waste Receipt:	No		
				Universal Waste Indicator:	Yes		
				Universal Waste Destination Facility:	Yes		
				Federal Universal Waste:	No		
				Active Site State-Reg Handler:	---		
				Federal Facility Indicator:	Not reported		
				Hazardous Secondary Material Indicator:	N		
				Sub-Part K Indicator:	Not reported		
				2018 GPRC Permit Baseline:	Not on the Baseline		
				2018 GPRC Renewals Baseline:	Not on the Baseline		
				202 GPRC Corrective Action Baseline:	No		
				Subject to Corrective Action Universe:	No		
				Non-TSDFs Where RCRA CA has Been Imposed Universe:	No		
				Corrective Action Priority Ranking:	No NCAPS ranking		
				Environmental Control Indicator:	No		
				Institutional Control Indicator:	No		



Map ID  
Direction  
Distance  
Elevation

MAP FINDINGS

Site

Database(s)

EDR ID Number  
EPA ID Number

**SHAW LANDSCAPING & DESIGN (Continued)**

**1024765804**

Human Exposure Controls Indicator:	N/A
Groundwater Controls Indicator:	N/A
Significant Non-Complier Universe:	No
Unaddressed Significant Non-Complier Universe:	No
Addressed Significant Non-Complier Universe:	No
Significant Non-Complier With a Compliance Schedule Universe:	No
Financial Assurance Required:	Not reported
Handler Date of Last Change:	20181120
Recognized Trader-Importer:	No
Recognized Trader-Exporter:	No
Importer of Spent Lead Acid Batteries:	No
Exporter of Spent Lead Acid Batteries:	No
Recycler Activity Without Storage:	No
Manifest Broker:	No
Sub-Part P Indicator:	No

Handler - Owner Operator:

Owner/Operator Indicator:	Operator
Owner/Operator Name:	TIM SHAW
Legal Status:	Other
Date Became Current:	Not reported
Date Ended Current:	Not reported
Owner/Operator Address:	1564 VISTA ST.
Owner/Operator City,State,Zip:	OAKLAND, CA 94602
Owner/Operator Telephone:	510-435-5720
Owner/Operator Telephone Ext:	Not reported
Owner/Operator Fax:	Not reported
Owner/Operator Email:	Not reported

Owner/Operator Indicator:	Owner
Owner/Operator Name:	TIM SHAW
Legal Status:	Other
Date Became Current:	Not reported
Date Ended Current:	Not reported
Owner/Operator Address:	1564 VISTA ST.
Owner/Operator City,State,Zip:	OAKLAND, CA 94602
Owner/Operator Telephone:	510-435-5720
Owner/Operator Telephone Ext:	Not reported
Owner/Operator Fax:	Not reported
Owner/Operator Email:	Not reported

Historic Generators:

Receive Date:	20181019
Handler Name:	SHAW LANDSCAPING & DESIGN
Federal Waste Generator Description:	Not a generator, verified
State District Owner:	Not reported
Large Quantity Handler of Universal Waste:	No
Recognized Trader Importer:	No
Recognized Trader Exporter:	No
Spent Lead Acid Battery Importer:	No
Spent Lead Acid Battery Exporter:	No
Current Record:	Yes
Non Storage Recycler Activity:	Not reported
Electronic Manifest Broker:	Not reported

Map ID  
 Direction  
 Distance  
 Elevation

MAP FINDINGS

Site

Database(s)

EDR ID Number  
 EPA ID Number

**SHAW LANDSCAPING & DESIGN (Continued)**

**1024765804**

List of NAICS Codes and Descriptions:

NAICS Code: 561730  
 NAICS Description: LANDSCAPING SERVICES

Facility Has Received Notices of Violations:

Violations: No Violations Found

Evaluation Action Summary:

Evaluations: No Evaluations Found

<b>EQ1068</b>	<b>SHAW LANDSCAPING &amp; DESIGN</b>	<b>FINDS</b>	<b>1024650696</b>
<b>SSE</b>	<b>1564 VISTA ST.</b>	<b>ECHO</b>	<b>N/A</b>
<b>1/8-1/4</b>	<b>OAKLAND, CA 94602</b>		
<b>0.161 mi.</b>			
<b>851 ft.</b>	<b>Site 5 of 7 in cluster EQ</b>		

**Actual:** FINDS:  
**289 ft.** Registry ID: 110070439083

**Focus Map:**  
**9** [Click Here for FRS Facility Detail Report:](#)

Environmental Interest/Information System:

The Resource Conservation and Recovery Act Information System (RCRAInfo) is EPA's comprehensive information system in support of the Resource Conservation and Recovery Act (RCRA) of 1976 and the Hazardous and Solid Waste Amendments (HSWA) of 1984. It tracks many types of information about generators, transporters, treaters, storers, and disposers of hazardous waste.

[Click this hyperlink](#) while viewing on your computer to access additional FINDS: detail in the EDR Site Report.

ECHO:

Envid: 1024650696  
 Registry ID: 110070439083  
 DFR URL: <http://echo.epa.gov/detailed-facility-report?fid=110070439083>  
 Name: SHAW LANDSCAPING & DESIGN  
 Address: 1564 VISTA ST.  
 City,State,Zip: OAKLAND, CA 94602

<b>EQ1069</b>	<b>SHAW LANDSCAPING &amp; DESIGN</b>	<b>HWTS</b>	<b>S124703932</b>
<b>SSE</b>	<b>1564 VISTA ST.</b>		<b>N/A</b>
<b>1/8-1/4</b>	<b>OAKLAND, CA 94602</b>		
<b>0.161 mi.</b>			
<b>851 ft.</b>	<b>Site 6 of 7 in cluster EQ</b>		

**Actual:** HWTS:  
**289 ft.** Name: SHAW LANDSCAPING & DESIGN  
**Focus Map:** Address: 1564 VISTA ST.  
**9** Address 2: Not reported  
 City,State,Zip: OAKLAND, CA 94602  
 EPA ID: CAC002985673  
 Inactive Date: 01/18/2019  
 Create Date: 10/19/2018  
 Last Act Date: Not reported

Map ID  
 Direction  
 Distance  
 Elevation

MAP FINDINGS

Site

Database(s)

EDR ID Number  
 EPA ID Number

**SHAW LANDSCAPING & DESIGN (Continued)**

**S124703932**

Mailing Name:	Not reported
Mailing Address:	1564 VISTA ST.
Mailing Address 2:	Not reported
Mailing City,State,Zip:	OAKLAND, CA 94602
Owner Name:	TIM SHAW
Owner Address:	1564 VISTA ST.
Owner Address 2:	Not reported
Owner City,State,Zip:	OAKLAND, CA 94602
Owner Phone:	Not reported
Owner Fax:	Not reported
Contact Name:	TIM SHAW
Contact Address:	1564 VISTA ST.
Contact Address 2:	Not reported
City,State,Zip:	OAKLAND, CA 94602
Contact Phone:	Not reported
Contact Fax:	Not reported
Facility Status:	Inactive
Facility Type:	TEMPORARY
Category:	STATE
Latitude:	37.806886
Longitude:	-122.216622
<b>NAICS:</b>	
EPA ID:	CAC002985673
Create Date:	2018-10-19 11:37:35.370
NAICS Code:	561730
NAICS Description:	Landscaping Services
Issued EPA ID Date:	2018-10-19 11:37:35.37000
Inactive Date:	2019-01-18 11:37:35.35300
Facility Name:	SHAW LANDSCAPING & DESIGN
Facility Address:	1564 VISTA ST.
Facility Address 2:	Not reported
Facility City:	OAKLAND
Facility County:	Not reported
Facility State:	CA
Facility Zip:	94602

**FR1070**  
**WNW**  
**1/8-1/4**  
**0.161 mi.**  
**851 ft.**

**MEGHANA KUMAR**  
**1115 TRESTLE GLEN ROAD**  
**OAKLAND, CA 94610**  
**Site 1 of 6 in cluster FR**

**RCRA NonGen / NLR**    **1027517544**  
**CAC003209537**

**Actual:**  
**82 ft.**

RCRA Listings:  
 Date Form Received by Agency:  
 Handler Name:  
 Handler Address:  
 Handler City,State,Zip:  
 EPA ID:  
 Contact Name:  
 Contact Address:  
 Contact City,State,Zip:  
 Contact Telephone:  
 Contact Fax:  
 Contact Email:  
 Contact Title:  
 EPA Region:

20221221  
 Meghana Kumar  
 1115 TRESTLE GLEN ROAD  
 OAKLAND, CA 94610-2518  
 CAC003209537  
 MEGHANA KUMAR  
 1115 TRESTLE GLEN ROAD  
 OAKLAND, CA 94610-2518  
 925-200-1567  
 Not reported  
 MEGHANA.JOSH.21@GMAIL.COM  
 Not reported  
 09

**Focus Map:**  
**8**

Map ID  
Direction  
Distance  
Elevation

MAP FINDINGS

Site

Database(s)

EDR ID Number  
EPA ID Number

**MEGHANA KUMAR (Continued)**

**1027517544**

Land Type:	Not reported
Federal Waste Generator Description:	Not a generator, verified
Non-Notifier:	Not reported
Biennial Report Cycle:	Not reported
Accessibility:	Not reported
Active Site Indicator:	Not reported
State District Owner:	Not reported
State District:	Not reported
Mailing Address:	1115 TRESTLE GLEN ROAD
Mailing City,State,Zip:	OAKLAND, CA 94610-2518
Owner Name:	Meghana Kumar
Owner Type:	Other
Operator Name:	Meghana Kumar
Operator Type:	Other
Short-Term Generator Activity:	No
Importer Activity:	No
Mixed Waste Generator:	No
Transporter Activity:	No
Transfer Facility Activity:	No
Recycler Activity with Storage:	No
Small Quantity On-Site Burner Exemption:	No
Smelting Melting and Refining Furnace Exemption:	No
Underground Injection Control:	No
Off-Site Waste Receipt:	No
Universal Waste Indicator:	No
Universal Waste Destination Facility:	No
Federal Universal Waste:	No
Active Site State-Reg Handler:	---
Federal Facility Indicator:	Not reported
Hazardous Secondary Material Indicator:	N
Sub-Part K Indicator:	Not reported
2018 GPRC Permit Baseline:	Not on the Baseline
2018 GPRC Renewals Baseline:	Not on the Baseline
202 GPRC Corrective Action Baseline:	No
Subject to Corrective Action Universe:	No
Non-TSDFs Where RCRA CA has Been Imposed Universe:	No
Corrective Action Priority Ranking:	No NCAPS ranking
Environmental Control Indicator:	No
Institutional Control Indicator:	No
Human Exposure Controls Indicator:	N/A
Groundwater Controls Indicator:	N/A
Significant Non-Complier Universe:	No
Unaddressed Significant Non-Complier Universe:	No
Addressed Significant Non-Complier Universe:	No
Significant Non-Complier With a Compliance Schedule Universe:	No
Financial Assurance Required:	Not reported
Handler Date of Last Change:	20230102
Recognized Trader-Importer:	No
Recognized Trader-Exporter:	No
Importer of Spent Lead Acid Batteries:	No
Exporter of Spent Lead Acid Batteries:	No
Recycler Activity Without Storage:	No
Manifest Broker:	No
Sub-Part P Indicator:	No

Map ID  
Direction  
Distance  
Elevation

MAP FINDINGS

Site

Database(s)

EDR ID Number  
EPA ID Number

**MEGHANA KUMAR (Continued)**

**1027517544**

Handler - Owner Operator:

Owner/Operator Indicator:	Owner
Owner/Operator Name:	MEGHANA KUMAR
Legal Status:	Other
Date Became Current:	Not reported
Date Ended Current:	Not reported
Owner/Operator Address:	1115 TRESTLE GLEN ROAD
Owner/Operator City,State,Zip:	OAKLAND, CA 94610-2518
Owner/Operator Telephone:	925-200-1567
Owner/Operator Telephone Ext:	Not reported
Owner/Operator Fax:	Not reported
Owner/Operator Email:	Not reported

Owner/Operator Indicator:	Operator
Owner/Operator Name:	MEGHANA KUMAR
Legal Status:	Other
Date Became Current:	Not reported
Date Ended Current:	Not reported
Owner/Operator Address:	1115 TRESTLE GLEN ROAD
Owner/Operator City,State,Zip:	OAKLAND, CA 94610-2518
Owner/Operator Telephone:	925-200-1567
Owner/Operator Telephone Ext:	Not reported
Owner/Operator Fax:	Not reported
Owner/Operator Email:	Not reported

Historic Generators:

Receive Date:	20221221
Handler Name:	MEGHANA KUMAR
Federal Waste Generator Description:	Not a generator, verified
State District Owner:	Not reported
Large Quantity Handler of Universal Waste:	No
Recognized Trader Importer:	No
Recognized Trader Exporter:	No
Spent Lead Acid Battery Importer:	No
Spent Lead Acid Battery Exporter:	No
Current Record:	Yes
Non Storage Recycler Activity:	No
Electronic Manifest Broker:	No

List of NAICS Codes and Descriptions:

NAICS Code:	56299
NAICS Description:	ALL OTHER WASTE MANAGEMENT SERVICES

Facility Has Received Notices of Violations:

Violations:	No Violations Found
-------------	---------------------

Evaluation Action Summary:

Evaluations:	No Evaluations Found
--------------	----------------------

Map ID  
Direction  
Distance  
Elevation

MAP FINDINGS

Site

Database(s) EDR ID Number  
EPA ID Number

**FR1071**    **MEGHANA KUMAR**  
**WNW**      **1115 TRESTLE GLEN ROAD**  
**1/8-1/4**    **OAKLAND, CA 94610**  
**0.161 mi.**  
**851 ft.**     **Site 2 of 6 in cluster FR**

**HWTS**    **S129475651**  
              **N/A**

**Actual:**        **HWTS:**  
**82 ft.**            Name:                    MEGHANA KUMAR  
**Focus Map:**    Address:                1115 TRESTLE GLEN ROAD  
**8**                    Address 2:              Not reported  
                      City,State,Zip:        OAKLAND, CA 946102518  
                      EPA ID:                CAC003209537  
                      Inactive Date:        03/22/2023  
                      Create Date:          12/21/2022  
                      Last Act Date:        03/23/2023  
                      Mailing Name:         Not reported  
                      Mailing Address:      1115 TRESTLE GLEN ROAD  
                      Mailing Address 2:    Not reported  
                      Mailing City,State,Zip: OAKLAND, CA  
                      Owner Name:           MEGHANA KUMAR  
                      Owner Address:        1115 TRESTLE GLEN ROAD  
                      Owner Address 2:     Not reported  
                      Owner City,State,Zip: OAKLAND, CA 946102518  
                      Owner Phone:         9252001567  
                      Owner Fax:            Not reported  
                      Contact Name:         MEGHANA KUMAR  
                      Contact Address:      1115 TRESTLE GLEN ROAD  
                      Contact Address 2:    Not reported  
                      City,State,Zip:        OAKLAND, CA 946102518  
                      Contact Phone:        9252001567  
                      Contact Fax:           Not reported  
                      Facility Status:       Not reported  
                      Facility Type:        Not reported  
                      Category:             Not reported  
                      Latitude:              Not reported  
                      Longitude:             Not reported

**FR1072**    **MEGHANA KUMAR**  
**WNW**      **1115 TRESTLE GLEN ROAD**  
**1/8-1/4**    **OAKLAND, CA 94610**  
**0.161 mi.**  
**851 ft.**     **Site 3 of 6 in cluster FR**

**FINDS**    **1027663694**  
              **N/A**

**Actual:**        **FINDS:**  
**82 ft.**            Registry ID:            110071387205

**Focus Map:**    [Click Here for FRS Facility Detail Report:](#)  
**8**

**Environmental Interest/Information System:**

The Resource Conservation and Recovery Act Information System (RCRAInfo) is EPA's comprehensive information system in support of the Resource Conservation and Recovery Act (RCRA) of 1976 and the Hazardous and Solid Waste Amendments (HSWA) of 1984. It tracks many types of information about generators, transporters, treaters, storers, and disposers of hazardous waste.

[Click this hyperlink](#) while viewing on your computer to access additional FINDS: detail in the EDR Site Report.

Map ID  
Direction  
Distance  
Elevation

MAP FINDINGS

Site

Database(s)

EDR ID Number  
EPA ID Number

**FR1073**    **MEGHANA KUMAR**  
**WNW**        **1115 TRESTLE GLEN ROAD**  
**1/8-1/4**      **OAKLAND, CA 94610**  
**0.161 mi.**  
**851 ft.**        **Site 4 of 6 in cluster FR**

**ECHO**    **1027601646**  
              **N/A**

**Actual:**        **ECHO:**  
**82 ft.**            Envid:                                1027601646  
**Focus Map:**    Registry ID:                        110071387205  
**8**                 DFR URL:                            <http://echo.epa.gov/detailed-facility-report?fid=110071387205>  
                      Name:                                 MEGHANA KUMAR  
                      Address:                             1115 TRESTLE GLEN ROAD  
                      City,State,Zip:                    OAKLAND, CA 94610

**FS1074**    **ANDREW REKAY**  
**SE**         **3996 OAKMORE ROAD**  
**1/8-1/4**      **OAKLAND, CA 94602**  
**0.161 mi.**  
**852 ft.**        **Site 1 of 3 in cluster FS**

**RCRA NonGen / NLR**    **1026809329**  
                                  **CAC003121698**

**Actual:**        **RCRA Listings:**  
**310 ft.**            Date Form Received by Agency:                                20210526  
**Focus Map:**    Handler Name:    Andrew Rekay  
**9**                 Handler Address:     3996 OAKMORE ROAD  
                      Handler City,State,Zip:    OAKLAND, CA 94602  
                      EPA ID:     CAC003121698  
                      Contact Name:    ANDREW REKAY  
                      Contact Address:     3996 OAKMORE ROAD  
                      Contact City,State,Zip:    OAKLAND, CA 94602  
                      Contact Telephone:     510-482-0169  
                      Contact Fax:     Not reported  
                      Contact Email:    GISELLE.ESPIRITU@SYNERGYCOMPANIES.ORG  
                      Contact Title:     Not reported  
                      EPA Region:    09  
                      Land Type:     Not reported  
                      Federal Waste Generator Description:                         Not a generator, verified  
                      Non-Notifier:     Not reported  
                      Biennial Report Cycle:     Not reported  
                      Accessibility:     Not reported  
                      Active Site Indicator:    Not reported  
                      State District Owner:    Not reported  
                      State District:     Not reported  
                      Mailing Address:     3996 OAKMORE ROAD  
                      Mailing City,State,Zip:    OAKLAND, CA 94602  
                      Owner Name:     Andrew Rekay  
                      Owner Type:    Other  
                      Operator Name:    Andrew Rekay  
                      Operator Type:     Other  
                      Short-Term Generator Activity:                                    No  
                      Importer Activity:     No  
                      Mixed Waste Generator:    No  
                      Transporter Activity:     No  
                      Transfer Facility Activity:    No  
                      Recycler Activity with Storage:                                    No  
                      Small Quantity On-Site Burner Exemption:                    No  
                      Smelting Melting and Refining Furnace Exemption:        No  
                      Underground Injection Control:                                 No  
                      Off-Site Waste Receipt:     No  
                      Universal Waste Indicator:                                         No  
                      Universal Waste Destination Facility:                            No

Map ID  
 Direction  
 Distance  
 Elevation

MAP FINDINGS

Site

Database(s)

EDR ID Number  
 EPA ID Number

**ANDREW REKAY (Continued)**

**1026809329**

Federal Universal Waste:	No
Active Site State-Reg Handler:	---
Federal Facility Indicator:	Not reported
Hazardous Secondary Material Indicator:	N
Sub-Part K Indicator:	Not reported
2018 GPRA Permit Baseline:	Not on the Baseline
2018 GPRA Renewals Baseline:	Not on the Baseline
202 GPRA Corrective Action Baseline:	No
Subject to Corrective Action Universe:	No
Non-TSDFs Where RCRA CA has Been Imposed Universe:	No
Corrective Action Priority Ranking:	No NCAPS ranking
Environmental Control Indicator:	No
Institutional Control Indicator:	No
Human Exposure Controls Indicator:	N/A
Groundwater Controls Indicator:	N/A
Significant Non-Complier Universe:	No
Unaddressed Significant Non-Complier Universe:	No
Addressed Significant Non-Complier Universe:	No
Significant Non-Complier With a Compliance Schedule Universe:	No
Financial Assurance Required:	Not reported
Handler Date of Last Change:	20210601
Recognized Trader-Importer:	No
Recognized Trader-Exporter:	No
Importer of Spent Lead Acid Batteries:	No
Exporter of Spent Lead Acid Batteries:	No
Recycler Activity Without Storage:	No
Manifest Broker:	No
Sub-Part P Indicator:	No

Handler - Owner Operator:

Owner/Operator Indicator:	Operator
Owner/Operator Name: ANDREW REKAY	
Legal Status:	Other
Date Became Current:	Not reported
Date Ended Current:	Not reported
Owner/Operator Address:	3996 OAKMORE ROAD
Owner/Operator City,State,Zip:	OAKLAND, CA 94602
Owner/Operator Telephone:	510-482-0169
Owner/Operator Telephone Ext:	Not reported
Owner/Operator Fax:	Not reported
Owner/Operator Email:	Not reported

Owner/Operator Indicator:	Owner
Owner/Operator Name: ANDREW REKAY	
Legal Status:	Other
Date Became Current:	Not reported
Date Ended Current:	Not reported
Owner/Operator Address:	3996 OAKMORE ROAD
Owner/Operator City,State,Zip:	OAKLAND, CA 94602
Owner/Operator Telephone:	510-482-0169
Owner/Operator Telephone Ext:	Not reported
Owner/Operator Fax:	Not reported
Owner/Operator Email:	Not reported

Historic Generators:



Map ID  
 Direction  
 Distance  
 Elevation

MAP FINDINGS

Site

Database(s)

EDR ID Number  
 EPA ID Number

**ANDREW REKAY (Continued)**

**1026809329**

Receive Date: 20210526  
 Handler Name: ANDREW REKAY  
 Federal Waste Generator Description: Not a generator, verified  
 State District Owner: Not reported  
 Large Quantity Handler of Universal Waste: No  
 Recognized Trader Importer: No  
 Recognized Trader Exporter: No  
 Spent Lead Acid Battery Importer: No  
 Spent Lead Acid Battery Exporter: No  
 Current Record: Yes  
 Non Storage Recycler Activity: No  
 Electronic Manifest Broker: No

List of NAICS Codes and Descriptions:

NAICS Code: 56299  
 NAICS Description: ALL OTHER WASTE MANAGEMENT SERVICES

Facility Has Received Notices of Violations:

Violations: No Violations Found

Evaluation Action Summary:

Evaluations: No Evaluations Found

**FS1075**  
**SE**  
**1/8-1/4**  
**0.161 mi.**  
**852 ft.**

**ANDREW REKAY**  
**3996 OAKMORE ROAD**  
**OAKLAND, CA 94602**  
**Site 2 of 3 in cluster FS**

**HWTS S127603466**  
**HAZNET N/A**

**Actual:**  
**310 ft.**  
**Focus Map:**  
**9**

**HWTS:**  
 Name: ANDREW REKAY  
 Address: 3996 OAKMORE ROAD  
 Address 2: Not reported  
 City,State,Zip: OAKLAND, CA 94602  
 EPA ID: CAC003121698  
 Inactive Date: 08/25/2021  
 Create Date: 05/26/2021  
 Last Act Date: Not reported  
 Mailing Name: Not reported  
 Mailing Address: 3996 OAKMORE ROAD  
 Mailing Address 2: Not reported  
 Mailing City,State,Zip: OAKLAND, CA 94602  
 Owner Name: ANDREW REKAY  
 Owner Address: 3996 OAKMORE ROAD  
 Owner Address 2: Not reported  
 Owner City,State,Zip: OAKLAND, CA 94602  
 Owner Phone: Not reported  
 Owner Fax: Not reported  
 Contact Name: ANDREW REKAY  
 Contact Address: 3996 OAKMORE ROAD  
 Contact Address 2: Not reported  
 City,State,Zip: OAKLAND, CA 94602  
 Contact Phone: Not reported  
 Contact Fax: Not reported  
 Facility Status: Inactive

Map ID  
 Direction  
 Distance  
 Elevation

MAP FINDINGS

Site

Database(s)

EDR ID Number  
 EPA ID Number

**ANDREW REKAY (Continued)**

**S127603466**

Facility Type: TEMPORARY  
 Category: STATE  
 Latitude: 37.80879099  
 Longitude: -122.21450597

**HAZNET:**

Name: ANDREW REKAY  
 Address: 3996 OAKMORE ROAD  
 Address 2: Not reported  
 City,State,Zip: OAKLAND, CA 94602  
 Contact: ANDREW REKAY  
 Telephone: 5104820169  
 Mailing Name: Not reported  
 Mailing Address: 3996 OAKMORE ROAD

Year: 2021  
 Gepaid: CAC003121698  
 TSD EPA ID: CAD981382732  
 CA Waste Code: 151 - Asbestos containing waste  
 Disposal Method: H132 - Landfill Or Surface Impoundment That Will Be Closed As Landfill( To Include On-Site Treatment And/Or Stabilization)  
 Tons: 0.23

**FS1076 ANDREW REKAY**  
**SE 3996 OAKMORE ROAD**  
**1/8-1/4 OAKLAND, CA 94602**  
**0.161 mi.**  
**852 ft. Site 3 of 3 in cluster FS**

**ECHO 1026849995**  
**N/A**

**Actual: 310 ft.** ECHO:  
 Envid: 1026849995  
 Registry ID: 110071104090  
**Focus Map: 9** DFR URL: <http://echo.epa.gov/detailed-facility-report?fid=110071104090>  
 Name: ANDREW REKAY  
 Address: 3996 OAKMORE ROAD  
 City,State,Zip: OAKLAND, CA 94602

**EH1077 PHILIP URSELL**  
**NNW 21 SELBORNE DRIVE**  
**1/8-1/4 PIEDMONT, CA 94611**  
**0.162 mi.**  
**855 ft. Site 2 of 5 in cluster EH**

**ECHO 1029148663**  
**N/A**

**Actual: 463 ft.** ECHO:  
 Envid: 1029148663  
 Registry ID: Not reported  
**Focus Map: 9** DFR URL: <http://echo.epa.gov/detailed-facility-report?fid=CAC003250745>  
 Name: PHILIP URSELL  
 Address: 21 SELBORNE DRIVE  
 City,State,Zip: PIEDMONT, CA 94611

Map ID  
Direction  
Distance  
Elevation

MAP FINDINGS

Site

Database(s)

EDR ID Number  
EPA ID Number

**EH1078**    **PHILLIP URSELL**  
**NNW**        **21 SELBORNE DR**  
**1/8-1/4**     **PIEDMONT, CA 94611**  
**0.162 mi.**  
**855 ft.**     **Site 3 of 5 in cluster EH**

**HWTS**    **S113776695**  
**HAZNET**   **N/A**

**Actual:**  
**463 ft.**  
**Focus Map:**  
**9**

**HWTS:**  
Name: PHILLIP URSELL  
Address: 21 SELBORNE DR  
Address 2: Not reported  
City,State,Zip: PIEDMONT, CA 94611  
EPA ID: CAC002689882  
Inactive Date: 10/01/2012  
Create Date: 04/03/2012  
Last Act Date: Not reported  
Mailing Name: Not reported  
Mailing Address: 21 SELBORNE DR  
Mailing Address 2: Not reported  
Mailing City,State,Zip: PIEDMONT, CA 94611  
Owner Name: PHILLIP URSELL  
Owner Address: 21 SELBORNE DR  
Owner Address 2: Not reported  
Owner City,State,Zip: PIEDMONT, CA 94611  
Owner Phone: Not reported  
Owner Fax: Not reported  
Contact Name: PHILLIP URSELL  
Contact Address: 21 SELBORNE DR  
Contact Address 2: Not reported  
City,State,Zip: PIEDMONT, CA 94611  
Contact Phone: Not reported  
Contact Fax: Not reported  
Facility Status: Inactive  
Facility Type: TEMPORARY  
Category: STATE  
Latitude: 37.816244  
Longitude: -122.216385

**HAZNET:**  
Name: PHILLIP URSELL  
Address: 21 SELBORNE DR  
Address 2: Not reported  
City,State,Zip: PIEDMONT, CA 94611  
Contact: PHILLIP URSELL  
Telephone: 5104824312  
Mailing Name: Not reported  
Mailing Address: 21 SELBORNE DR  
  
Year: 2012  
Gepaid: CAC002689882  
TSD EPA ID: CAD981382732  
CA Waste Code: 151 - Asbestos containing waste  
Disposal Method: H132 - Landfill Or Surface Impoundment That Will Be Closed As Landfill( To Include On-Site Treatment And/Or Stabilization)  
  
Tons: 0.4

**Additional Info:**  
Year: 2012

Map ID  
Direction  
Distance  
Elevation

MAP FINDINGS

Site

Database(s)

EDR ID Number  
EPA ID Number

**PHILLIP URSELL (Continued)**

**S113776695**

Gen EPA ID: CAC002689882

Shipment Date: 20120405  
Creation Date: 6/12/2012 20:30:09  
Receipt Date: 20120412  
Manifest ID: 008629527JJK  
Trans EPA ID: CAR000050815  
Trans Name: PW STEPHENS ENVIRONMENTAL INC  
Trans 2 EPA ID: CAL000317320  
Trans 2 Name: UNIWASTE  
TSD EPA ID: CAD981382732  
Trans Name: ALTAMONT LANDFILL  
TSD EPA ID: Not reported  
TSD Name: Not reported  
Waste Code Description: 151 - Asbestos-containing waste  
RCRA Code: Not reported  
Meth Code: H132 - Landfill Or Surface Impoundment That Will Be Closed As Landfill( To Include On-Site Treatment And/Or Stabilization)

Quantity Tons: 0.4  
Waste Quantity: 1  
Quantity Unit: Y  
Additional Code 1: Not reported  
Additional Code 2: Not reported  
Additional Code 3: Not reported  
Additional Code 4: Not reported  
Additional Code 5: Not reported

**EH1079  
NNW  
1/8-1/4  
0.162 mi.  
855 ft.**

**PHILIP URSELL  
21 SELBORNE DRIVE  
PIEDMONT, CA 94611  
Site 4 of 5 in cluster EH**

**RCRA NonGen / NLR 1028889747  
CAC003250745**

**Actual:  
463 ft.**

**Focus Map:  
9**

RCRA Listings:

Date Form Received by Agency: 20230908  
Handler Name: Philip Ursell  
Handler Address: 21 SELBORNE DRIVE  
Handler City,State,Zip: PIEDMONT, CA 94611  
EPA ID: CAC003250745  
Contact Name: PHILIP URSELL  
Contact Address: 21 SELBORNE DRIVE  
Contact City,State,Zip: PIEDMONT, CA 94611  
Contact Telephone: 510-520-0355  
Contact Fax: Not reported  
Contact Email: MELISA@ENV-REM.COM  
Contact Title: Not reported  
EPA Region: 09  
Land Type: Not reported  
Federal Waste Generator Description: Not a generator, verified  
Non-Notifier: Not reported  
Biennial Report Cycle: Not reported  
Accessibility: Not reported  
Active Site Indicator: Not reported  
State District Owner: Not reported  
State District: Not reported  
Mailing Address: 21 SELBORNE DRIVE  
Mailing City,State,Zip: PIEDMONT, CA 94611  
Owner Name: Philip Ursell

Map ID  
 Direction  
 Distance  
 Elevation

MAP FINDINGS

Site

Database(s)

EDR ID Number  
 EPA ID Number

**PHILIP URSELL (Continued)**

**1028889747**

Owner Type:	Other
Operator Name:	Philip Ursell
Operator Type:	Other
Short-Term Generator Activity:	No
Importer Activity:	No
Mixed Waste Generator:	No
Transporter Activity:	No
Transfer Facility Activity:	No
Recycler Activity with Storage:	No
Small Quantity On-Site Burner Exemption:	No
Smelting Melting and Refining Furnace Exemption:	No
Underground Injection Control:	No
Off-Site Waste Receipt:	No
Universal Waste Indicator:	No
Universal Waste Destination Facility:	No
Federal Universal Waste:	No
Active Site State-Reg Handler:	---
Federal Facility Indicator:	Not reported
Hazardous Secondary Material Indicator:	N
Sub-Part K Indicator:	Not reported
2018 GPRA Permit Baseline:	Not on the Baseline
2018 GPRA Renewals Baseline:	Not on the Baseline
202 GPRA Corrective Action Baseline:	No
Subject to Corrective Action Universe:	No
Non-TSDFs Where RCRA CA has Been Imposed Universe:	No
Corrective Action Priority Ranking:	No NCAPS ranking
Environmental Control Indicator:	No
Institutional Control Indicator:	No
Human Exposure Controls Indicator:	N/A
Groundwater Controls Indicator:	N/A
Significant Non-Complier Universe:	No
Unaddressed Significant Non-Complier Universe:	No
Addressed Significant Non-Complier Universe:	No
Significant Non-Complier With a Compliance Schedule Universe:	No
Financial Assurance Required:	Not reported
Handler Date of Last Change:	20230911
Recognized Trader-Importer:	No
Recognized Trader-Exporter:	No
Importer of Spent Lead Acid Batteries:	No
Exporter of Spent Lead Acid Batteries:	No
Recycler Activity Without Storage:	No
Manifest Broker:	No
Sub-Part P Indicator:	No

Handler - Owner Operator:

Owner/Operator Indicator:	Operator
Owner/Operator Name:	PHILIP URSELL
Legal Status:	Other
Date Became Current:	Not reported
Date Ended Current:	Not reported
Owner/Operator Address:	21 SELBORNE DRIVE
Owner/Operator City,State,Zip:	PIEDMONT, CA 94611
Owner/Operator Telephone:	510-520-0355
Owner/Operator Telephone Ext:	Not reported
Owner/Operator Fax:	Not reported
Owner/Operator Email:	Not reported

Map ID  
Direction  
Distance  
Elevation

MAP FINDINGS

Site

Database(s)

EDR ID Number  
EPA ID Number

**PHILIP URSELL (Continued)**

**1028889747**

Owner/Operator Indicator: Owner  
Owner/Operator Name: PHILIP URSELL  
Legal Status: Other  
Date Became Current: Not reported  
Date Ended Current: Not reported  
Owner/Operator Address: 21 SELBORNE DRIVE  
Owner/Operator City,State,Zip: PIEDMONT, CA 94611  
Owner/Operator Telephone: 510-520-0355  
Owner/Operator Telephone Ext: Not reported  
Owner/Operator Fax: Not reported  
Owner/Operator Email: Not reported

Historic Generators:

Receive Date: 20230908  
Handler Name: PHILIP URSELL  
Federal Waste Generator Description: Not a generator, verified  
State District Owner: Not reported  
Large Quantity Handler of Universal Waste: No  
Recognized Trader Importer: No  
Recognized Trader Exporter: No  
Spent Lead Acid Battery Importer: No  
Spent Lead Acid Battery Exporter: No  
Current Record: Yes  
Non Storage Recycler Activity: No  
Electronic Manifest Broker: No

List of NAICS Codes and Descriptions:

NAICS Code: 56299  
NAICS Description: ALL OTHER WASTE MANAGEMENT SERVICES

Facility Has Received Notices of Violations:

Violations: No Violations Found

Evaluation Action Summary:

Evaluations: No Evaluations Found

---

**EH1080 PHILIP URSELL**  
**NNW 21 SELBORNE DRIVE**  
**1/8-1/4 PIEDMONT, CA 94611**  
**0.162 mi.**  
**855 ft. Site 5 of 5 in cluster EH**

**FINDS 1028135365**  
**N/A**

**Actual:** FINDS:  
**463 ft.** Registry ID: 110071518660

**Focus Map:**  
**9** [Click Here for FRS Facility Detail Report:](#)

Environmental Interest/Information System:

[Click this hyperlink](#) while viewing on your computer to access additional FINDS: detail in the EDR Site Report.

Map ID  
 Direction  
 Distance  
 Elevation

MAP FINDINGS

Site

Database(s)

EDR ID Number  
 EPA ID Number

<p><b>FT1081</b>  <b>ESE</b>  <b>1/8-1/4</b>  <b>0.162 mi.</b>  <b>858 ft.</b></p>	<p><b>JIM BENO</b>  <b>5769 SCARBOROUGH DR.</b>  <b>OAKLAND, CA 94611</b></p> <p><b>Site 1 of 9 in cluster FT</b></p>	<p><b>RCRA NonGen / NLR</b></p>	<p><b>1024757400</b>  <b>CAC002977237</b></p>
<p><b>Actual:</b>  <b>812 ft.</b></p> <p><b>Focus Map:</b>  <b>9</b></p>	<p>RCRA Listings:</p> <p>Date Form Received by Agency:</p> <p>Handler Name:</p> <p>Handler Address:</p> <p>Handler City,State,Zip:</p> <p>EPA ID:</p> <p>Contact Name:</p> <p>Contact Address:</p> <p>Contact City,State,Zip:</p> <p>Contact Telephone:</p> <p>Contact Fax:</p> <p>Contact Email:</p> <p>Contact Title:</p> <p>EPA Region:</p> <p>Land Type:</p> <p>Federal Waste Generator Description:</p> <p>Non-Notifier:</p> <p>Biennial Report Cycle:</p> <p>Accessibility:</p> <p>Active Site Indicator:</p> <p>State District Owner:</p> <p>State District:</p> <p>Mailing Address:</p> <p>Mailing City,State,Zip:</p> <p>Owner Name:</p> <p>Owner Type:</p> <p>Operator Name:</p> <p>Operator Type:</p> <p>Short-Term Generator Activity:</p> <p>Importer Activity:</p> <p>Mixed Waste Generator:</p> <p>Transporter Activity:</p> <p>Transfer Facility Activity:</p> <p>Recycler Activity with Storage:</p> <p>Small Quantity On-Site Burner Exemption:</p> <p>Smelting Melting and Refining Furnace Exemption:</p> <p>Underground Injection Control:</p> <p>Off-Site Waste Receipt:</p> <p>Universal Waste Indicator:</p> <p>Universal Waste Destination Facility:</p> <p>Federal Universal Waste:</p> <p>Active Site State-Reg Handler:</p> <p>Federal Facility Indicator:</p> <p>Hazardous Secondary Material Indicator:</p> <p>Sub-Part K Indicator:</p> <p>2018 GPRC Permit Baseline:</p> <p>2018 GPRC Renewals Baseline:</p> <p>202 GPRC Corrective Action Baseline:</p> <p>Subject to Corrective Action Universe:</p> <p>Non-TSDFs Where RCRA CA has Been Imposed Universe:</p> <p>Corrective Action Priority Ranking:</p> <p>Environmental Control Indicator:</p> <p>Institutional Control Indicator:</p>	<p>20180823</p> <p>Jim Beno</p> <p>5769 SCARBOROUGH DR.        OAKLAND, CA 94611        CAC002977237</p> <p>JIM BENO        5769 SCARBOROUGH DR.        OAKLAND, CA 94611        408-569-6892</p> <p>Not reported        CHRISTINA@EISENENVIRONMENTAL.COM</p> <p>Not reported</p> <p>09</p> <p>Not reported</p> <p>Not a generator, verified</p> <p>Not reported</p> <p>Not reported</p> <p>Not reported</p> <p>Handler Activities</p> <p>Not reported</p> <p>Not reported</p> <p>5769 SCARBOROUGH DR.        OAKLAND, CA 94611</p> <p>Jim Beno</p> <p>Other</p> <p>Jim Beno</p> <p>Other</p> <p>No</p> <p>No</p> <p>No</p> <p>No</p> <p>No</p> <p>No</p> <p>No</p> <p>No</p> <p>No</p> <p>No</p> <p>No</p> <p>No</p> <p>No</p> <p>No</p> <p>No</p> <p>No</p> <p>Yes</p> <p>Yes</p> <p>No</p> <p>---</p> <p>Not reported</p> <p>N</p> <p>Not reported</p> <p>Not on the Baseline</p> <p>Not on the Baseline</p> <p>No</p> <p>No</p> <p>No</p> <p>No NCAPS ranking</p> <p>No</p> <p>No</p>	

Map ID  
Direction  
Distance  
Elevation

MAP FINDINGS

Site

Database(s)

EDR ID Number  
EPA ID Number

**JIM BENO (Continued)**

**1024757400**

Human Exposure Controls Indicator: N/A  
Groundwater Controls Indicator: N/A  
Significant Non-Complier Universe: No  
Unaddressed Significant Non-Complier Universe: No  
Addressed Significant Non-Complier Universe: No  
Significant Non-Complier With a Compliance Schedule Universe: No  
Financial Assurance Required: Not reported  
Handler Date of Last Change: 20180905  
Recognized Trader-Importer: No  
Recognized Trader-Exporter: No  
Importer of Spent Lead Acid Batteries: No  
Exporter of Spent Lead Acid Batteries: No  
Recycler Activity Without Storage: No  
Manifest Broker: No  
Sub-Part P Indicator: No

Handler - Owner Operator:

Owner/Operator Indicator: Operator  
Owner/Operator Name: JIM BENO  
Legal Status: Other  
Date Became Current: Not reported  
Date Ended Current: Not reported  
Owner/Operator Address: 5769 SCARBOROUGH DR.  
Owner/Operator City,State,Zip: OAKLAND, CA 94611  
Owner/Operator Telephone: 408-569-6892  
Owner/Operator Telephone Ext: Not reported  
Owner/Operator Fax: Not reported  
Owner/Operator Email: Not reported

Owner/Operator Indicator: Owner  
Owner/Operator Name: JIM BENO  
Legal Status: Other  
Date Became Current: Not reported  
Date Ended Current: Not reported  
Owner/Operator Address: 5769 SCARBOROUGH DR.  
Owner/Operator City,State,Zip: OAKLAND, CA 94611  
Owner/Operator Telephone: 408-569-6892  
Owner/Operator Telephone Ext: Not reported  
Owner/Operator Fax: Not reported  
Owner/Operator Email: Not reported

Historic Generators:

Receive Date: 20180823  
Handler Name: JIM BENO  
Federal Waste Generator Description: Not a generator, verified  
State District Owner: Not reported  
Large Quantity Handler of Universal Waste: No  
Recognized Trader Importer: No  
Recognized Trader Exporter: No  
Spent Lead Acid Battery Importer: No  
Spent Lead Acid Battery Exporter: No  
Current Record: Yes  
Non Storage Recycler Activity: Not reported  
Electronic Manifest Broker: Not reported



Map ID  
 Direction  
 Distance  
 Elevation

MAP FINDINGS

Site

Database(s)

EDR ID Number  
 EPA ID Number

**JIM BENO (Continued)**

**1024757400**

List of NAICS Codes and Descriptions:

NAICS Code: 56299  
 NAICS Description: ALL OTHER WASTE MANAGEMENT SERVICES

Facility Has Received Notices of Violations:

Violations: No Violations Found

Evaluation Action Summary:

Evaluations: No Evaluations Found

**FT1082**  
**ESE**  
**1/8-1/4**  
**0.162 mi.**  
**858 ft.**

**JIM BENO**  
**5769 SCARBOROUGH DR.**  
**OAKLAND, CA 94611**  
**Site 2 of 9 in cluster FT**

**FINDS 1024677305**  
**ECHO N/A**

**Actual:**  
**812 ft.**

**FINDS:**  
 Registry ID: 110070465699

**Focus Map:**  
**9**

Click Here for FRS Facility Detail Report:

Environmental Interest/Information System:

The Resource Conservation and Recovery Act Information System (RCRAInfo) is EPA's comprehensive information system in support of the Resource Conservation and Recovery Act (RCRA) of 1976 and the Hazardous and Solid Waste Amendments (HSWA) of 1984. It tracks many types of information about generators, transporters, treaters, storers, and disposers of hazardous waste.

Click this hyperlink while viewing on your computer to access additional FINDS: detail in the EDR Site Report.

ECHO:

Envid: 1024677305  
 Registry ID: 110070465699  
 DFR URL: <http://echo.epa.gov/detailed-facility-report?fid=110070465699>  
 Name: JIM BENO  
 Address: 5769 SCARBOROUGH DR.  
 City,State,Zip: OAKLAND, CA 94611

**FT1083**  
**ESE**  
**1/8-1/4**  
**0.162 mi.**  
**858 ft.**

**JIM BENO**  
**5769 SCARBOROUGH DR.**  
**OAKLAND, CA 94611**  
**Site 3 of 9 in cluster FT**

**HWTS S124695739**  
**N/A**

**Actual:**  
**812 ft.**

**HWTS:**  
 Name: JIM BENO  
 Address: 5769 SCARBOROUGH DR.  
 Address 2: Not reported  
 City,State,Zip: OAKLAND, CA 94611  
 EPA ID: CAC002977237  
 Inactive Date: 11/22/2018  
 Create Date: 08/23/2018  
 Last Act Date: Not reported

**Focus Map:**  
**9**

Map ID  
Direction  
Distance  
Elevation

MAP FINDINGS

Site

Database(s)

EDR ID Number  
EPA ID Number

**JIM BENO (Continued)**

**S124695739**

Mailing Name: Not reported  
Mailing Address: 5769 SCARBOROUGH DR.  
Mailing Address 2: Not reported  
Mailing City,State,Zip: OAKLAND, CA 94611  
Owner Name: JIM BENO  
Owner Address: 5769 SCARBOROUGH DR.  
Owner Address 2: Not reported  
Owner City,State,Zip: OAKLAND, CA 94611  
Owner Phone: Not reported  
Owner Fax: Not reported  
Contact Name: JIM BENO  
Contact Address: 5769 SCARBOROUGH DR.  
Contact Address 2: Not reported  
City,State,Zip: OAKLAND, CA 94611  
Contact Phone: Not reported  
Contact Fax: Not reported  
Facility Status: Inactive  
Facility Type: TEMPORARY  
Category: STATE  
Latitude: 37.82243  
Longitude: -122.201396

**ES1084 SAURABH KULKARNI**  
**WNW 866 ALMA PL**  
**1/8-1/4 OAKLAND, CA 94610**  
**0.163 mi.**  
**860 ft. Site 10 of 10 in cluster ES**

**HWTS S120989919**  
**HAZNET N/A**

**Actual:** 164 ft.  
**Focus Map:** 8

**HWTS:**  
Name: SAURABH KULKARNI  
Address: 866 ALMA PL  
Address 2: Not reported  
City,State,Zip: OAKLAND, CA 94610  
EPA ID: CAC002846321  
Inactive Date: 04/27/2016  
Create Date: 01/26/2016  
Last Act Date: Not reported  
Mailing Name: Not reported  
Mailing Address: 866 ALMA PL  
Mailing Address 2: Not reported  
Mailing City,State,Zip: OAKLAND, CA 94610  
Owner Name: SAURABH KULKARNI  
Owner Address: 866 ALMA PL  
Owner Address 2: Not reported  
Owner City,State,Zip: OAKLAND, CA 94610  
Owner Phone: Not reported  
Owner Fax: Not reported  
Contact Name: SAURABH KULKARNI  
Contact Address: 866 ALMA PL  
Contact Address 2: Not reported  
City,State,Zip: OAKLAND, CA 94610  
Contact Phone: Not reported  
Contact Fax: Not reported  
Facility Status: Inactive  
Facility Type: TEMPORARY  
Category: STATE  
Latitude: 37.806028  
Longitude: -122.23398

Map ID  
Direction  
Distance  
Elevation

MAP FINDINGS

Site

Database(s)

EDR ID Number  
EPA ID Number

**SAURABH KULKARNI (Continued)**

**S120989919**

HAZNET:

Name: SAURABH KULKARNI  
Address: 866 ALMA PL  
Address 2: Not reported  
City,State,Zip: OAKLAND, CA 94610  
Contact: SAURABH KULKARNI  
Telephone: 5256988403  
Mailing Name: Not reported  
Mailing Address: 866 ALMA PL  
  
Year: 2016  
Gepaid: CAC002846321  
TSD EPA ID: CAD981382732  
CA Waste Code: 151 - Asbestos containing waste  
Disposal Method: H132 - Landfill Or Surface Impoundment That Will Be Closed As  
Landfill( To Include On-Site Treatment And/Or Stabilization)  
Tons: 0.23

FP1085  
NW  
1/8-1/4  
0.163 mi.  
860 ft.

**SUSAN KIM**  
**240 ESTATES DR**  
**PIEDMONT, CA 94611**  
**Site 2 of 3 in cluster FP**

**HWTS S121009798**  
**HAZNET N/A**

**Actual:**  
**594 ft.**

**Focus Map:**  
**9**

HWTS:  
Name: SUSAN KIM  
Address: 240 ESTATES DR  
Address 2: Not reported  
City,State,Zip: PIEDMONT, CA 94611  
EPA ID: CAC002877442  
Inactive Date: 12/14/2016  
Create Date: 09/12/2016  
Last Act Date: Not reported  
Mailing Name: Not reported  
Mailing Address: 240 ESTATES DR  
Mailing Address 2: Not reported  
Mailing City,State,Zip: PIEDMONT, CA 94611  
Owner Name: SUSAN KIM  
Owner Address: 240 ESTATES DR  
Owner Address 2: Not reported  
Owner City,State,Zip: PIEDMONT, CA 94611  
Owner Phone: Not reported  
Owner Fax: Not reported  
Contact Name: SUSAN KIM  
Contact Address: 240 ESTATES DR  
Contact Address 2: Not reported  
City,State,Zip: PIEDMONT, CA 94611  
Contact Phone: Not reported  
Contact Fax: Not reported  
Facility Status: Inactive  
Facility Type: TEMPORARY  
Category: STATE  
Latitude: -90  
Longitude: 180

Map ID  
 Direction  
 Distance  
 Elevation

MAP FINDINGS

Site

Database(s)

EDR ID Number  
 EPA ID Number

**SUSAN KIM (Continued)**

**S121009798**

HAZNET:

Name:	SUSAN KIM
Address:	240 ESTATES DR
Address 2:	Not reported
City,State,Zip:	PIEDMONT, CA 94611
Contact:	SUSAN KIM
Telephone:	5105062916
Mailing Name:	Not reported
Mailing Address:	240 ESTATES DR
Year:	2016
Gepaid:	CAC002877442
TSD EPA ID:	CAD981382732
CA Waste Code:	151 - Asbestos containing waste
Disposal Method:	H132 - Landfill Or Surface Impoundment That Will Be Closed As Landfill( To Include On-Site Treatment And/Or Stabilization)
Tons:	0.23

**FH1086**  
**SE**  
**1/8-1/4**  
**0.163 mi.**  
**861 ft.**

**THOMAS VONG**  
**1891 LEIMERT BLVD**  
**OAKLAND, CA 94602**  
**Site 5 of 7 in cluster FH**

**RCRA NonGen / NLR**    **1024764778**  
**CAC002984646**

**Actual:**  
**498 ft.**

**Focus Map:**  
**9**

RCRA Listings:	20181012
Date Form Received by Agency:	20181012
Handler Name:	Thomas Vong
Handler Address:	1891 LEIMERT BLVD
Handler City,State,Zip:	OAKLAND, CA 94602
EPA ID:	CAC002984646
Contact Name:	THOMAS VONG
Contact Address:	6150 HARBORD DR
Contact City,State,Zip:	OAKLAND, CA 94611
Contact Telephone:	415-744-4288
Contact Fax:	Not reported
Contact Email:	SARA.GOMEZ@SYNERGYCOMPANIES.ORG
Contact Title:	Not reported
EPA Region:	09
Land Type:	Not reported
Federal Waste Generator Description:	Not a generator, verified
Non-Notifier:	Not reported
Biennial Report Cycle:	Not reported
Accessibility:	Not reported
Active Site Indicator:	Handler Activities
State District Owner:	Not reported
State District:	Not reported
Mailing Address:	6150 HARBORD DR
Mailing City,State,Zip:	OAKLAND, CA 94611
Owner Name:	Thomas Vong
Owner Type:	Other
Operator Name:	Thomas Vong
Operator Type:	Other
Short-Term Generator Activity:	No
Importer Activity:	No
Mixed Waste Generator:	No
Transporter Activity:	No

Map ID  
 Direction  
 Distance  
 Elevation

MAP FINDINGS

Site

Database(s)

EDR ID Number  
 EPA ID Number

**THOMAS VONG (Continued)**

**1024764778**

Transfer Facility Activity:	No
Recycler Activity with Storage:	No
Small Quantity On-Site Burner Exemption:	No
Smelting Melting and Refining Furnace Exemption:	No
Underground Injection Control:	No
Off-Site Waste Receipt:	No
Universal Waste Indicator:	Yes
Universal Waste Destination Facility:	Yes
Federal Universal Waste:	No
Active Site State-Reg Handler:	---
Federal Facility Indicator:	Not reported
Hazardous Secondary Material Indicator:	N
Sub-Part K Indicator:	Not reported
2018 GPRC Permit Baseline:	Not on the Baseline
2018 GPRC Renewals Baseline:	Not on the Baseline
202 GPRC Corrective Action Baseline:	No
Subject to Corrective Action Universe:	No
Non-TSDFs Where RCRA CA has Been Imposed Universe:	No
Corrective Action Priority Ranking:	No NCAPS ranking
Environmental Control Indicator:	No
Institutional Control Indicator:	No
Human Exposure Controls Indicator:	N/A
Groundwater Controls Indicator:	N/A
Significant Non-Complier Universe:	No
Unaddressed Significant Non-Complier Universe:	No
Addressed Significant Non-Complier Universe:	No
Significant Non-Complier With a Compliance Schedule Universe:	No
Financial Assurance Required:	Not reported
Handler Date of Last Change:	20181120
Recognized Trader-Importer:	No
Recognized Trader-Exporter:	No
Importer of Spent Lead Acid Batteries:	No
Exporter of Spent Lead Acid Batteries:	No
Recycler Activity Without Storage:	No
Manifest Broker:	No
Sub-Part P Indicator:	No

Handler - Owner Operator:

Owner/Operator Indicator:	Owner
Owner/Operator Name: THOMAS VONG	
Legal Status:	Other
Date Became Current:	Not reported
Date Ended Current:	Not reported
Owner/Operator Address:	6150 HARBORD DR
Owner/Operator City,State,Zip:	OAKLAND, CA 94611
Owner/Operator Telephone:	415-744-4288
Owner/Operator Telephone Ext:	Not reported
Owner/Operator Fax:	Not reported
Owner/Operator Email:	Not reported
Owner/Operator Indicator:	Operator
Owner/Operator Name: THOMAS VONG	
Legal Status:	Other
Date Became Current:	Not reported
Date Ended Current:	Not reported
Owner/Operator Address:	6150 HARBORD DR

Map ID  
Direction  
Distance  
Elevation

MAP FINDINGS

Site

Database(s)

EDR ID Number  
EPA ID Number

**THOMAS VONG (Continued)**

**1024764778**

Owner/Operator City,State,Zip: OAKLAND, CA 94611  
Owner/Operator Telephone: 415-744-4288  
Owner/Operator Telephone Ext: Not reported  
Owner/Operator Fax: Not reported  
Owner/Operator Email: Not reported

Historic Generators:

Receive Date: 20181012  
Handler Name: THOMAS VONG  
Federal Waste Generator Description: Not a generator, verified  
State District Owner: Not reported  
Large Quantity Handler of Universal Waste: No  
Recognized Trader Importer: No  
Recognized Trader Exporter: No  
Spent Lead Acid Battery Importer: No  
Spent Lead Acid Battery Exporter: No  
Current Record: Yes  
Non Storage Recycler Activity: Not reported  
Electronic Manifest Broker: Not reported

List of NAICS Codes and Descriptions:

NAICS Code: 56299  
NAICS Description: ALL OTHER WASTE MANAGEMENT SERVICES

Facility Has Received Notices of Violations:

Violations: No Violations Found

Evaluation Action Summary:

Evaluations: No Evaluations Found

**FH1087 THOMAS VONG**  
**SE 1891 LEIMERT BLVD**  
**1/8-1/4 OAKLAND, CA 94602**  
**0.163 mi.**  
**861 ft. Site 6 of 7 in cluster FH**

**HWTS S124702931**  
**HAZNET N/A**

**Actual:** 498 ft.  
**Focus Map:** 9  
HWTS:  
Name: THOMAS VONG  
Address: 1891 LEIMERT BLVD  
Address 2: Not reported  
City,State,Zip: OAKLAND, CA 94602  
EPA ID: CAC002984646  
Inactive Date: 01/11/2019  
Create Date: 10/12/2018  
Last Act Date: Not reported  
Mailing Name: Not reported  
Mailing Address: 6150 HARBORD DR  
Mailing Address 2: Not reported  
Mailing City,State,Zip: OAKLAND, CA 94611  
Owner Name: THOMAS VONG  
Owner Address: 6150 HARBORD DR  
Owner Address 2: Not reported  
Owner City,State,Zip: OAKLAND, CA 94611  
Owner Phone: Not reported  
Owner Fax: Not reported

Map ID  
Direction  
Distance  
Elevation

MAP FINDINGS

Site

Database(s)

EDR ID Number  
EPA ID Number

**THOMAS VONG (Continued)**

**S124702931**

Contact Name: THOMAS VONG  
Contact Address: 6150 HARBORD DR  
Contact Address 2: Not reported  
City,State,Zip: OAKLAND, CA 94611  
Contact Phone: Not reported  
Contact Fax: Not reported  
Facility Status: Inactive  
Facility Type: TEMPORARY  
Category: STATE  
Latitude: 37.813085  
Longitude: -122.210317

**HAZNET:**

Name: THOMAS VONG  
Address: 1891 LEIMERT BLVD  
Address 2: Not reported  
City,State,Zip: OAKLAND, CA 94611  
Contact: THOMAS VONG  
Telephone: 4157444288  
Mailing Name: Not reported  
Mailing Address: 6150 HARBORD DR  
  
Year: 2018  
Gepaid: CAC002984646  
TSD EPA ID: CAD981382732  
CA Waste Code: 151 - Asbestos containing waste  
Disposal Method: H132 - Landfill Or Surface Impoundment That Will Be Closed As  
Landfill( To Include On-Site Treatment And/Or Stabilization)  
Tons: 0.23000

**Detail Two:**

Year: 2018  
EM Manifest ID: 164570  
Shipment Date: 10/16/2018  
Receipt Date: 10/19/2018  
Manifest Number: 013457596JJK  
Generator EPA ID: CAC002984646  
Name: THOMAS VONG  
Address: 1891 LEIMERT BLVD  
Address 2: Not reported  
City: OAKLAND  
Zip: 94611  
Telephone: 800-439-9610  
Contact: Not reported  
Contact Telephone: 415-744-4288  
Transporter 1 EPA ID: CAL000291177  
Transporter 1 Emergency Number: Not reported  
Transporter 2 EPA ID: CAR000272773  
Transporter 2 Emergency Number: Not reported  
TSD EPA ID: CAD981382732  
TSD Name: ALTAMONT LANDFILL & RESOURCE RECOVERY FACILITY  
TSD Address 1: 10840 ALTAMONT PASS RD  
TSD Address 2: Not reported  
TSD City: LIVERMORE  
TSD Zip: 94551

Map ID  
Direction  
Distance  
Elevation

MAP FINDINGS

Site

Database(s)

EDR ID Number  
EPA ID Number

**THOMAS VONG (Continued)**

**S124702931**

TSDF Telephone: Not reported  
State:  
Year: 2018  
EM Manifest ID: 164570  
Generator EPA ID: CAC002984646  
Shipment Date: 2018-10-16  
Manifest Number: 013457596JJK  
Line Number: 1  
Method Code: H132  
Quantity Tons: 0.23000  
Quantity Waste: 1.000000  
Quantity Unit: Y  
Number of Containers: 12  
Type of Container: Burlap, cloth, paper, or plastic bags  
Quantity Type: Cubic Yards  
State Code: 151

**FH1088**  
**SE**  
**1/8-1/4**  
**0.163 mi.**  
**861 ft.**

**THOMAS VONG**  
**1891 LEIMERT BLVD**  
**OAKLAND, CA 94602**  
**Site 7 of 7 in cluster FH**

**FINDS 1024618848**  
**ECHO N/A**

**Actual:**  
**498 ft.**

**FINDS:**  
Registry ID: 110070407235

**Focus Map:**  
**9**

Click Here for FRS Facility Detail Report:

Environmental Interest/Information System:

The Resource Conservation and Recovery Act Information System (RCRAInfo) is EPA's comprehensive information system in support of the Resource Conservation and Recovery Act (RCRA) of 1976 and the Hazardous and Solid Waste Amendments (HSWA) of 1984. It tracks many types of information about generators, transporters, treaters, storers, and disposers of hazardous waste.

Click this hyperlink while viewing on your computer to access additional FINDS: detail in the EDR Site Report.

ECHO:

Envid: 1024618848  
Registry ID: 110070407235  
DFR URL: <http://echo.epa.gov/detailed-facility-report?fid=110070407235>  
Name: THOMAS VONG  
Address: 1891 LEIMERT BLVD  
City,State,Zip: OAKLAND, CA 94602



MAP FINDINGS

Map ID  
 Direction  
 Distance  
 Elevation

Site

Database(s)

EDR ID Number  
 EPA ID Number

**ER1089**    **AD ART INC**  
**South**     **950 - 30TH ST**  
**1/8-1/4**    **OAKLAND, CA 94623**  
**0.164 mi.**  
**865 ft.**     **Site 2 of 2 in cluster ER**

**HWTS**    **S124952818**  
**N/A**

**Actual:**        **HWTS:**  
**191 ft.**        Name:                    AD ART INC  
**Focus Map:**    Address:                950 - 30TH ST  
**11**                Address 2:              Not reported  
                       City,State,Zip:        OAKLAND, CA 94623  
                       EPA ID:                 CAX000125476  
                       Inactive Date:        04/30/1986  
                       Create Date:          11/15/1984  
                       Last Act Date:        Not reported  
                       Mailing Name:        Not reported  
                       Mailing Address:     Not reported  
                       Mailing Address 2:   Not reported  
                       Mailing City,State,Zip: OAKLAND, CA 946230000  
                       Owner Name:          Not reported  
                       Owner Address:        Not reported  
                       Owner Address 2:     Not reported  
                       Owner City,State,Zip: Not reported  
                       Owner Phone:         Not reported  
                       Owner Fax:            Not reported  
                       Contact Name:         JACKIE  
                       Contact Address:      Not reported  
                       Contact Address 2:    Not reported  
                       City,State,Zip:        Not reported  
                       Contact Phone:        Not reported  
                       Contact Fax:           Not reported  
                       Facility Status:        Inactive  
                       Facility Type:         PERMANENT  
                       Category:              STATE  
                       Latitude:               37.802124  
                       Longitude:             -122.228257

**FC1090**    **THOMAS MORRISON**  
**NW**         **82 INVERLEITH TER**  
**1/8-1/4**    **PIEDMONT, CA 94611**  
**0.164 mi.**  
**865 ft.**     **Site 5 of 9 in cluster FC**

**HWTS**    **S118212493**  
**HAZNET**   **N/A**

**Actual:**        **HWTS:**  
**531 ft.**        Name:                    THOMAS MORRISON  
**Focus Map:**    Address:                82 INVERLEITH TER  
**9**                Address 2:              Not reported  
                       City,State,Zip:        PIEDMONT, CA 94611  
                       EPA ID:                 CAC002773722  
                       Inactive Date:        09/04/2014  
                       Create Date:          06/05/2014  
                       Last Act Date:        Not reported  
                       Mailing Name:        Not reported  
                       Mailing Address:     82 INVERLEITH TER  
                       Mailing Address 2:    Not reported  
                       Mailing City,State,Zip: PIEDMONT, CA 946113323  
                       Owner Name:          THOMAS MORRISON  
                       Owner Address:        82 INVERLEITH TER  
                       Owner Address 2:     Not reported  
                       Owner City,State,Zip: PIEDMONT, CA 946113323

Map ID  
Direction  
Distance  
Elevation

MAP FINDINGS

Site

Database(s)

EDR ID Number  
EPA ID Number

**THOMAS MORRISON (Continued)**

**S118212493**

Owner Phone: Not reported  
Owner Fax: Not reported  
Contact Name: THOMAS MORRISON  
Contact Address: 82 INVERLEITH TER  
Contact Address 2: Not reported  
City,State,Zip: PIEDMONT, CA 946113323  
Contact Phone: Not reported  
Contact Fax: Not reported  
Facility Status: Inactive  
Facility Type: TEMPORARY  
Category: STATE  
Latitude: 37.816896  
Longitude: -122.214087

**HAZNET:**

Name: THOMAS MORRISON  
Address: 82 INVERLEITH TER  
Address 2: Not reported  
City,State,Zip: PIEDMONT, CA 946113323  
Contact: THOMAS MORRISON  
Telephone: 5104183015  
Mailing Name: Not reported  
Mailing Address: 82 INVERLEITH TER  
  
Year: 2014  
Gepaid: CAC002773722  
TSD EPA ID: CAD981382732  
CA Waste Code: 151 - Asbestos containing waste  
Disposal Method: H132 - Landfill Or Surface Impoundment That Will Be Closed As  
Landfill( To Include On-Site Treatment And/Or Stabilization)  
  
Tons: 0.4

**Additional Info:**

Year: 2014  
Gen EPA ID: CAC002773722  
  
Shipment Date: 20140606  
Creation Date: 8/14/2014 22:15:06  
Receipt Date: 20140612  
Manifest ID: 012387425JJK  
Trans EPA ID: CAL000291177  
Trans Name: SYNERGY ENTERPRISES INC  
Trans 2 EPA ID: CAR000037283  
Trans 2 Name: WORLD ENVIRONMENTAL & ENERGY  
TSD EPA ID: CAD981382732  
Trans Name: ALTAMONT LANDFILL  
TSD Alt EPA ID: Not reported  
TSD Alt Name: Not reported  
Waste Code Description: 151 - Asbestos-containing waste  
RCRA Code: Not reported  
Meth Code: H132 - Landfill Or Surface Impoundment That Will Be Closed As  
Landfill( To Include On-Site Treatment And/Or Stabilization)  
  
Quantity Tons: 0.4  
Waste Quantity: 1  
Quantity Unit: Y

Map ID  
 Direction  
 Distance  
 Elevation

MAP FINDINGS

Site

Database(s)

EDR ID Number  
 EPA ID Number

**THOMAS MORRISON (Continued)**

**S118212493**

Additional Code 1:	Not reported
Additional Code 2:	Not reported
Additional Code 3:	Not reported
Additional Code 4:	Not reported
Additional Code 5:	Not reported

**FU1091 7196 SARONI DR**  
**NW**  
**1/8-1/4 OAKLAND, CA 94611**  
**0.164 mi.**  
**867 ft. Site 1 of 3 in cluster FU**

**CERS S125341211**  
**N/A**

<b>Actual:</b>	<b>CERS:</b>	
<b>1003 ft.</b>	Name:	7196 SARONI DR
<b>Focus Map:</b>	Address:	Not reported
<b>6</b>	City,State,Zip:	OAKLAND, CA 94611
	Site ID:	556830
	CERS ID:	851095
	CERS Description:	Wetlands - Fill and Dredge Material

**FU1092 7196 SARONI DR**  
**NW**  
**1/8-1/4 OAKLAND, CA 94611**  
**0.164 mi.**  
**867 ft. Site 2 of 3 in cluster FU**

**CIWQS S130245328**  
**N/A**

<b>Actual:</b>	<b>CIWQS:</b>	
<b>1003 ft.</b>	Name:	7196 SARONI DR
<b>Focus Map:</b>	Address:	Not reported
<b>6</b>	City,State,Zip:	OAKLAND, CA 94611
	Agency:	Jansen Lum
	Agency Address:	7196 Saroni Drive, Oakland, CA 94611
	Place/Project Type:	Dredge/Fill Site
	SIC/NAICS:	Not reported
	Region:	2
	Program:	CERFILLEXC
	Regulatory Measure Status:	Active
	Regulatory Measure Type:	401 Certification
	Order Number:	Not reported
	WDID:	2 CW425300
	NPDES Number:	Not reported
	Adoption Date:	Not reported
	Effective Date:	09/04/2019
	Termination Date:	Not reported
	Expiration/Review Date:	09/04/2024
	Design Flow:	Not reported
	Major/Minor:	Not reported
	Complexity:	Not reported
	TTWQ:	Not reported
	Enforcement Actions within 5 years:	0
	Violations within 5 years:	0
	Latitude:	37.83716
	Longitude:	-122.19424

Map ID  
 Direction  
 Distance  
 Elevation

MAP FINDINGS

Site

Database(s)

EDR ID Number  
 EPA ID Number

**FJ1093 SAHIL GUPTA**  
**ESE 15 DONNA MARIA WAY**  
**1/8-1/4 ORINDA, CA 94563**  
**0.165 mi.**  
**873 ft. Site 6 of 9 in cluster FJ**

**HWTS S129483491**  
**N/A**

**Actual: 622 ft.** HWTS:  
**Focus Map: 7**

Name:	SAHIL GUPTA
Address:	15 DONNA MARIA WAY
Address 2:	Not reported
City,State,Zip:	ORINDA, CA 94563
EPA ID:	CAC003220615
Inactive Date:	06/01/2023
Create Date:	03/02/2023
Last Act Date:	06/02/2023
Mailing Name:	Not reported
Mailing Address:	15 DONNA MARIA WAY
Mailing Address 2:	Not reported
Mailing City,State,Zip:	ORINDA, CA
Owner Name:	SAHIL GUPTA
Owner Address:	15 DONNA MARIA WAY
Owner Address 2:	Not reported
Owner City,State,Zip:	ORINDA, CA 94563
Owner Phone:	5102298247
Owner Fax:	Not reported
Contact Name:	SAHIL GUPTA
Contact Address:	15 DONNA MARIA WAY
Contact Address 2:	Not reported
City,State,Zip:	ORINDA, CA 94563
Contact Phone:	5102298247
Contact Fax:	Not reported
Facility Status:	Not reported
Facility Type:	Not reported
Category:	Not reported
Latitude:	Not reported
Longitude:	Not reported

**FJ1094 SAHIL GUPTA**  
**ESE 15 DONNA MARIA WAY**  
**1/8-1/4 ORINDA, CA 94563**  
**0.165 mi.**  
**873 ft. Site 7 of 9 in cluster FJ**

**RCRA NonGen / NLR 1027527921**  
**CAC003220615**

**Actual: 622 ft.** RCRA Listings:  
**Focus Map: 7**

Date Form Received by Agency:	20230302
Handler Name:	Sahil Gupta
Handler Address:	15 DONNA MARIA WAY
Handler City,State,Zip:	ORINDA, CA 94563
EPA ID:	CAC003220615
Contact Name:	SAHIL GUPTA
Contact Address:	15 DONNA MARIA WAY
Contact City,State,Zip:	ORINDA, CA 94563
Contact Telephone:	510-229-8247
Contact Fax:	Not reported
Contact Email:	GISELLE.ESPIRITU@SYNERGYCOMPANIES.ORG
Contact Title:	Not reported
EPA Region:	09
Land Type:	Not reported
Federal Waste Generator Description:	Not a generator, verified
Non-Notifier:	Not reported

Map ID  
 Direction  
 Distance  
 Elevation

MAP FINDINGS

Site

Database(s)

EDR ID Number  
 EPA ID Number

**SAHIL GUPTA (Continued)**

**1027527921**

Biennial Report Cycle:	Not reported
Accessibility:	Not reported
Active Site Indicator:	Not reported
State District Owner:	Not reported
State District:	Not reported
Mailing Address:	15 DONNA MARIA WAY
Mailing City, State, Zip:	ORINDA, CA 94563
Owner Name:	Sahil Gupta
Owner Type:	Other
Operator Name:	Sahil Gupta
Operator Type:	Other
Short-Term Generator Activity:	No
Importer Activity:	No
Mixed Waste Generator:	No
Transporter Activity:	No
Transfer Facility Activity:	No
Recycler Activity with Storage:	No
Small Quantity On-Site Burner Exemption:	No
Smelting Melting and Refining Furnace Exemption:	No
Underground Injection Control:	No
Off-Site Waste Receipt:	No
Universal Waste Indicator:	No
Universal Waste Destination Facility:	No
Federal Universal Waste:	No
Active Site State-Reg Handler:	---
Federal Facility Indicator:	Not reported
Hazardous Secondary Material Indicator:	N
Sub-Part K Indicator:	Not reported
2018 GPRA Permit Baseline:	Not on the Baseline
2018 GPRA Renewals Baseline:	Not on the Baseline
202 GPRA Corrective Action Baseline:	No
Subject to Corrective Action Universe:	No
Non-TSDFs Where RCRA CA has Been Imposed Universe:	No
Corrective Action Priority Ranking:	No NCAPS ranking
Environmental Control Indicator:	No
Institutional Control Indicator:	No
Human Exposure Controls Indicator:	N/A
Groundwater Controls Indicator:	N/A
Significant Non-Complier Universe:	No
Unaddressed Significant Non-Complier Universe:	No
Addressed Significant Non-Complier Universe:	No
Significant Non-Complier With a Compliance Schedule Universe:	No
Financial Assurance Required:	Not reported
Handler Date of Last Change:	20230302
Recognized Trader-Importer:	No
Recognized Trader-Exporter:	No
Importer of Spent Lead Acid Batteries:	No
Exporter of Spent Lead Acid Batteries:	No
Recycler Activity Without Storage:	No
Manifest Broker:	No
Sub-Part P Indicator:	No

Handler - Owner Operator:	
Owner/Operator Indicator:	Owner
Owner/Operator Name: SAHIL GUPTA	
Legal Status:	Other

Map ID  
Direction  
Distance  
Elevation

MAP FINDINGS

Site

Database(s)

EDR ID Number  
EPA ID Number

**SAHIL GUPTA (Continued)**

**1027527921**

Date Became Current: Not reported  
Date Ended Current: Not reported  
Owner/Operator Address: 15 DONNA MARIA WAY  
Owner/Operator City,State,Zip: ORINDA, CA 94563  
Owner/Operator Telephone: 510-229-8247  
Owner/Operator Telephone Ext: Not reported  
Owner/Operator Fax: Not reported  
Owner/Operator Email: Not reported

Owner/Operator Indicator: Operator  
Owner/Operator Name: SAHIL GUPTA  
Legal Status: Other  
Date Became Current: Not reported  
Date Ended Current: Not reported  
Owner/Operator Address: 15 DONNA MARIA WAY  
Owner/Operator City,State,Zip: ORINDA, CA 94563  
Owner/Operator Telephone: 510-229-8247  
Owner/Operator Telephone Ext: Not reported  
Owner/Operator Fax: Not reported  
Owner/Operator Email: Not reported

Historic Generators:

Receive Date: 20230302  
Handler Name: SAHIL GUPTA  
Federal Waste Generator Description: Not a generator, verified  
State District Owner: Not reported  
Large Quantity Handler of Universal Waste: No  
Recognized Trader Importer: No  
Recognized Trader Exporter: No  
Spent Lead Acid Battery Importer: No  
Spent Lead Acid Battery Exporter: No  
Current Record: Yes  
Non Storage Recycler Activity: No  
Electronic Manifest Broker: No

List of NAICS Codes and Descriptions:

NAICS Code: 56299  
NAICS Description: ALL OTHER WASTE MANAGEMENT SERVICES

Facility Has Received Notices of Violations:

Violations: No Violations Found

Evaluation Action Summary:

Evaluations: No Evaluations Found

MAP FINDINGS

Map ID			EDR ID Number
Direction			EPA ID Number
Distance			
Elevation	Site	Database(s)	

---

<b>FJ1095</b> <b>ESE</b> <b>1/8-1/4</b> <b>0.165 mi.</b> <b>873 ft.</b>	<b>SAHIL GUPTA</b> <b>15 DONNA MARIA WAY</b> <b>ORINDA, CA 94563</b>  <b>Site 8 of 9 in cluster FJ</b>	<b>FINDS</b>  <b>1028053833</b> <b>N/A</b>
---	--	---

**Actual:** FINDS:  
**622 ft.** Registry ID: 110071412156

**Focus Map:** Click Here for FRS Facility Detail Report:  
**7**

Environmental Interest/Information System:  
 The Resource Conservation and Recovery Act Information System (RCRAInfo) is EPA's comprehensive information system in support of the Resource Conservation and Recovery Act (RCRA) of 1976 and the Hazardous and Solid Waste Amendments (HSWA) of 1984. It tracks many types of information about generators, transporters, treaters, storers, and disposers of hazardous waste.

[Click this hyperlink](#) while viewing on your computer to access additional FINDS: detail in the EDR Site Report.

<b>FJ1096</b> <b>ESE</b> <b>1/8-1/4</b> <b>0.165 mi.</b> <b>873 ft.</b>	<b>SAHIL GUPTA</b> <b>15 DONNA MARIA WAY</b> <b>ORINDA, CA 94563</b>  <b>Site 9 of 9 in cluster FJ</b>	<b>ECHO</b>  <b>1027640950</b> <b>N/A</b>
---	--	--

**Actual:** ECHO:  
**622 ft.** Envid: 1027640950  
**Focus Map:** Registry ID: 110071412156  
**7** DFR URL: <http://echo.epa.gov/detailed-facility-report?fid=110071412156>  
 Name: SAHIL GUPTA  
 Address: 15 DONNA MARIA WAY  
 City,State,Zip: ORINDA, CA 94563

<b>EQ1097</b> <b>SSE</b> <b>1/8-1/4</b> <b>0.166 mi.</b> <b>874 ft.</b>	<b>AMY JAMES</b> <b>1572 VISTA ST</b> <b>OAKLAND, CA 94602</b>  <b>Site 7 of 7 in cluster EQ</b>	<b>HWTS</b> <b>HAZNET</b>  <b>S124669861</b> <b>N/A</b>
---	--	---

**Actual:** HWTS:  
**287 ft.** Name: AMY JAMES  
**Focus Map:** Address: 1572 VISTA ST  
**9** Address 2: Not reported  
 City,State,Zip: OAKLAND, CA 94602  
 EPA ID: CAC002950244  
 Inactive Date: 05/29/2018  
 Create Date: 02/26/2018  
 Last Act Date: Not reported  
 Mailing Name: Not reported  
 Mailing Address: 1572 VISTA ST  
 Mailing Address 2: Not reported  
 Mailing City,State,Zip: OAKLAND, CA 94602  
 Owner Name: AMY JAMES  
 Owner Address: 1572 VISTA ST  
 Owner Address 2: Not reported  
 Owner City,State,Zip: OAKLAND, CA 94602  
 Owner Phone: Not reported

Map ID  
Direction  
Distance  
Elevation

MAP FINDINGS

Site

Database(s)

EDR ID Number  
EPA ID Number

**AMY JAMES (Continued)**

**S124669861**

Owner Fax: Not reported  
Contact Name: AMY JAMES  
Contact Address: 1572 VISTA ST  
Contact Address 2: Not reported  
City,State,Zip: OAKLAND, CA 94602  
Contact Phone: Not reported  
Contact Fax: Not reported  
Facility Status: Inactive  
Facility Type: TEMPORARY  
Category: STATE  
Latitude: 37.806878  
Longitude: -122.216565

**HAZNET:**

Name: AMY JAMES  
Address: 1572 VISTA ST  
Address 2: Not reported  
City,State,Zip: OAKLAND, CA 94602  
Contact: AMY JAMES  
Telephone: 5109671501  
Mailing Name: Not reported  
Mailing Address: 1572 VISTA ST  
  
Year: 2018  
Gepaid: CAC002950244  
TSD EPA ID: CAD981382732  
CA Waste Code: 151 - Asbestos containing waste  
Disposal Method: H132 - Landfill Or Surface Impoundment That Will Be Closed As  
Landfill( To Include On-Site Treatment And/Or Stabilization)  
  
Tons: 0.23000

**Detail Two:**

Year: 2018  
EM Manifest ID: 018057257JJK20180227\_D\_1  
Shipment Date: 2/27/2018  
Receipt Date: 3/5/2018  
Manifest Number: 018057257JJK  
Generator EPA ID: CAC002950244  
Name: AMY JAMES SR71811  
Address: Not reported  
Address 2: Not reported  
City: Not reported  
Zip: Not reported  
Telephone: Not reported  
Contact: Not reported  
Contact Telephone: Not reported  
Transporter 1 EPA ID: CAL000291177  
Transporter 1 Emergency Number: Not reported  
Transporter 2 EPA ID: CAR000037283  
Transporter 2 Emergency Number: Not reported  
TSDF EPA ID: CAD981382732  
TSDF Name: ALTAMONT LANDFILL  
TSDF Address 1: Not reported  
TSDF Address 2: Not reported  
TSDF City: Not reported



Map ID  
Direction  
Distance  
Elevation

MAP FINDINGS

Site

Database(s)

EDR ID Number  
EPA ID Number

**AMY JAMES (Continued)**

**S124669861**

TSDf Zip: Not reported  
TSDf Telephone: Not reported  
State:  
Year: 2018  
EM Manifest ID: 018057257JJK20180227\_D\_1  
Generator EPA ID: CAC002950244  
Shipment Date: 2018-02-27  
Manifest Number: 018057257JJK  
Line Number: 1  
Method Code: H132  
Quantity Tons: 0.23000  
Quantity Waste: 1.000000  
Quantity Unit: Y  
Number of Containers: 10  
Type of Container: NULL  
Quantity Type: NULL  
State Code: 151

**FL1098  
NW  
1/8-1/4  
0.166 mi.  
874 ft.**

**KIT CRAVEN  
6584 SARONI DRIVE  
OAKLAND, CA 94611  
Site 2 of 5 in cluster FL**

**HWTS S130476639  
N/A**

**Actual:  
1093 ft.**

**Focus Map:  
5**

**HWTS:**  
Name: KIT CRAVEN  
Address: 6584 SARONI DRIVE  
Address 2: Not reported  
City,State,Zip: OAKLAND, CA 94611  
EPA ID: CAC003229080  
Inactive Date: 07/24/2023  
Create Date: 04/24/2023  
Last Act Date: 07/25/2023  
Mailing Name: Not reported  
Mailing Address: 6584 SARONI DRIVE  
Mailing Address 2: Not reported  
Mailing City,State,Zip: OAKLAND, CA  
Owner Name: KIT CRAVEN  
Owner Address: 6584 SARONI DRIVE  
Owner Address 2: Not reported  
Owner City,State,Zip: OAKLAND, CA 94611  
Owner Phone: 6503988866  
Owner Fax: Not reported  
Contact Name: KIT CRAVEN  
Contact Address: 6584 SARONI DRIVE  
Contact Address 2: Not reported  
City,State,Zip: OAKLAND, CA 94611  
Contact Phone: 6503988866  
Contact Fax: Not reported  
Facility Status: Not reported  
Facility Type: Not reported  
Category: Not reported  
Latitude: Not reported  
Longitude: Not reported

MAP FINDINGS

Map ID			EDR ID Number
Direction			EPA ID Number
Distance			
Elevation	Site	Database(s)	

---

<b>FL1099</b> <b>NW</b> <b>1/8-1/4</b> <b>0.166 mi.</b> <b>874 ft.</b>	<b>KIT CRAVEN</b> <b>6584 SARONI DRIVE</b> <b>OAKLAND, CA 94611</b>  <b>Site 3 of 5 in cluster FL</b>	<b>ECHO</b>	<b>1027723008</b> <b>N/A</b>
--	---	-------------	---------------------------------

<b>Actual:</b> <b>1093 ft.</b>  <b>Focus Map:</b> <b>5</b>	<table border="0" style="width: 100%;"> <tr> <td style="width: 15%;">ECHO:</td> <td></td> </tr> <tr> <td>  Envid:</td> <td>1027723008</td> </tr> <tr> <td>  Registry ID:</td> <td>110071421790</td> </tr> <tr> <td>  DFR URL:</td> <td><a href="http://echo.epa.gov/detailed-facility-report?fid=110071421790">http://echo.epa.gov/detailed-facility-report?fid=110071421790</a></td> </tr> <tr> <td>  Name:</td> <td>KIT CRAVEN</td> </tr> <tr> <td>  Address:</td> <td>6584 SARONI DRIVE</td> </tr> <tr> <td>  City,State,Zip:</td> <td>OAKLAND, CA 94611</td> </tr> </table>	ECHO:		Envid:	1027723008	Registry ID:	110071421790	DFR URL:	<a href="http://echo.epa.gov/detailed-facility-report?fid=110071421790">http://echo.epa.gov/detailed-facility-report?fid=110071421790</a>	Name:	KIT CRAVEN	Address:	6584 SARONI DRIVE	City,State,Zip:	OAKLAND, CA 94611
ECHO:															
Envid:	1027723008														
Registry ID:	110071421790														
DFR URL:	<a href="http://echo.epa.gov/detailed-facility-report?fid=110071421790">http://echo.epa.gov/detailed-facility-report?fid=110071421790</a>														
Name:	KIT CRAVEN														
Address:	6584 SARONI DRIVE														
City,State,Zip:	OAKLAND, CA 94611														

<b>FL1100</b> <b>NW</b> <b>1/8-1/4</b> <b>0.166 mi.</b> <b>874 ft.</b>	<b>KIT CRAVEN</b> <b>6584 SARONI DRIVE</b> <b>OAKLAND, CA 94611</b>  <b>Site 4 of 5 in cluster FL</b>	<b>FINDS</b>	<b>1028062639</b> <b>N/A</b>
--	---	--------------	---------------------------------

<b>Actual:</b> <b>1093 ft.</b>  <b>Focus Map:</b> <b>5</b>	<table border="0" style="width: 100%;"> <tr> <td style="width: 15%;">FINDS:</td> <td></td> </tr> <tr> <td>  Registry ID:</td> <td>110071421790</td> </tr> <tr> <td colspan="2"> <p>Click Here for FRS Facility Detail Report:</p> <p>Environmental Interest/Information System:</p> <p>The Resource Conservation and Recovery Act Information System (RCRAInfo) is EPA's comprehensive information system in support of the Resource Conservation and Recovery Act (RCRA) of 1976 and the Hazardous and Solid Waste Amendments (HSWA) of 1984. It tracks many types of information about generators, transporters, treaters, storers, and disposers of hazardous waste.</p> <p><a href="#">Click this hyperlink</a> while viewing on your computer to access additional FINDS: detail in the EDR Site Report.</p> </td> </tr> </table>	FINDS:		Registry ID:	110071421790	<p>Click Here for FRS Facility Detail Report:</p> <p>Environmental Interest/Information System:</p> <p>The Resource Conservation and Recovery Act Information System (RCRAInfo) is EPA's comprehensive information system in support of the Resource Conservation and Recovery Act (RCRA) of 1976 and the Hazardous and Solid Waste Amendments (HSWA) of 1984. It tracks many types of information about generators, transporters, treaters, storers, and disposers of hazardous waste.</p> <p><a href="#">Click this hyperlink</a> while viewing on your computer to access additional FINDS: detail in the EDR Site Report.</p>	
FINDS:							
Registry ID:	110071421790						
<p>Click Here for FRS Facility Detail Report:</p> <p>Environmental Interest/Information System:</p> <p>The Resource Conservation and Recovery Act Information System (RCRAInfo) is EPA's comprehensive information system in support of the Resource Conservation and Recovery Act (RCRA) of 1976 and the Hazardous and Solid Waste Amendments (HSWA) of 1984. It tracks many types of information about generators, transporters, treaters, storers, and disposers of hazardous waste.</p> <p><a href="#">Click this hyperlink</a> while viewing on your computer to access additional FINDS: detail in the EDR Site Report.</p>							

<b>FL1101</b> <b>NW</b> <b>1/8-1/4</b> <b>0.166 mi.</b> <b>874 ft.</b>	<b>KIT CRAVEN</b> <b>6584 SARONI DRIVE</b> <b>OAKLAND, CA 94611</b>  <b>Site 5 of 5 in cluster FL</b>	<b>RCRA NonGen / NLR</b>	<b>1027686885</b> <b>CAC003229080</b>
--	---	--------------------------	--

<b>Actual:</b> <b>1093 ft.</b>  <b>Focus Map:</b> <b>5</b>	<table border="0" style="width: 100%;"> <tr> <td style="width: 15%;">RCRA Listings:</td> <td></td> </tr> <tr> <td>  Date Form Received by Agency:</td> <td>20230424</td> </tr> <tr> <td>  Handler Name:</td> <td>Kit Craven</td> </tr> <tr> <td>  Handler Address:</td> <td>6584 SARONI DRIVE</td> </tr> <tr> <td>  Handler City,State,Zip:</td> <td>OAKLAND, CA 94611</td> </tr> <tr> <td>  EPA ID:</td> <td>CAC003229080</td> </tr> <tr> <td>  Contact Name:</td> <td>KIT CRAVEN</td> </tr> <tr> <td>  Contact Address:</td> <td>6584 SARONI DRIVE</td> </tr> <tr> <td>  Contact City,State,Zip:</td> <td>OAKLAND, CA 94611</td> </tr> <tr> <td>  Contact Telephone:</td> <td>650-398-8866</td> </tr> <tr> <td>  Contact Fax:</td> <td>Not reported</td> </tr> <tr> <td>  Contact Email:</td> <td>MELISA@ENV-REM.COM</td> </tr> <tr> <td>  Contact Title:</td> <td>Not reported</td> </tr> <tr> <td>  EPA Region:</td> <td>09</td> </tr> <tr> <td>  Land Type:</td> <td>Not reported</td> </tr> <tr> <td>  Federal Waste Generator Description:</td> <td>Not a generator, verified</td> </tr> <tr> <td>  Non-Notifier:</td> <td>Not reported</td> </tr> <tr> <td>  Biennial Report Cycle:</td> <td>Not reported</td> </tr> </table>	RCRA Listings:		Date Form Received by Agency:	20230424	Handler Name:	Kit Craven	Handler Address:	6584 SARONI DRIVE	Handler City,State,Zip:	OAKLAND, CA 94611	EPA ID:	CAC003229080	Contact Name:	KIT CRAVEN	Contact Address:	6584 SARONI DRIVE	Contact City,State,Zip:	OAKLAND, CA 94611	Contact Telephone:	650-398-8866	Contact Fax:	Not reported	Contact Email:	MELISA@ENV-REM.COM	Contact Title:	Not reported	EPA Region:	09	Land Type:	Not reported	Federal Waste Generator Description:	Not a generator, verified	Non-Notifier:	Not reported	Biennial Report Cycle:	Not reported
RCRA Listings:																																					
Date Form Received by Agency:	20230424																																				
Handler Name:	Kit Craven																																				
Handler Address:	6584 SARONI DRIVE																																				
Handler City,State,Zip:	OAKLAND, CA 94611																																				
EPA ID:	CAC003229080																																				
Contact Name:	KIT CRAVEN																																				
Contact Address:	6584 SARONI DRIVE																																				
Contact City,State,Zip:	OAKLAND, CA 94611																																				
Contact Telephone:	650-398-8866																																				
Contact Fax:	Not reported																																				
Contact Email:	MELISA@ENV-REM.COM																																				
Contact Title:	Not reported																																				
EPA Region:	09																																				
Land Type:	Not reported																																				
Federal Waste Generator Description:	Not a generator, verified																																				
Non-Notifier:	Not reported																																				
Biennial Report Cycle:	Not reported																																				

Map ID  
 Direction  
 Distance  
 Elevation

MAP FINDINGS

Site

Database(s)

EDR ID Number  
 EPA ID Number

**KIT CRAVEN (Continued)**

**1027686885**

Accessibility:	Not reported
Active Site Indicator:	Not reported
State District Owner:	Not reported
State District:	Not reported
Mailing Address:	6584 SARONI DRIVE
Mailing City,State,Zip:	OAKLAND, CA 94611
Owner Name:	Kit Craven
Owner Type:	Other
Operator Name:	Kit Craven
Operator Type:	Other
Short-Term Generator Activity:	No
Importer Activity:	No
Mixed Waste Generator:	No
Transporter Activity:	No
Transfer Facility Activity:	No
Recycler Activity with Storage:	No
Small Quantity On-Site Burner Exemption:	No
Smelting Melting and Refining Furnace Exemption:	No
Underground Injection Control:	No
Off-Site Waste Receipt:	No
Universal Waste Indicator:	No
Universal Waste Destination Facility:	No
Federal Universal Waste:	No
Active Site State-Reg Handler:	---
Federal Facility Indicator:	Not reported
Hazardous Secondary Material Indicator:	N
Sub-Part K Indicator:	Not reported
2018 GPRA Permit Baseline:	Not on the Baseline
2018 GPRA Renewals Baseline:	Not on the Baseline
202 GPRA Corrective Action Baseline:	No
Subject to Corrective Action Universe:	No
Non-TSDFs Where RCRA CA has Been Imposed Universe:	No
Corrective Action Priority Ranking:	No NCAPS ranking
Environmental Control Indicator:	No
Institutional Control Indicator:	No
Human Exposure Controls Indicator:	N/A
Groundwater Controls Indicator:	N/A
Significant Non-Complier Universe:	No
Unaddressed Significant Non-Complier Universe:	No
Addressed Significant Non-Complier Universe:	No
Significant Non-Complier With a Compliance Schedule Universe:	No
Financial Assurance Required:	Not reported
Handler Date of Last Change:	20230424
Recognized Trader-Importer:	No
Recognized Trader-Exporter:	No
Importer of Spent Lead Acid Batteries:	No
Exporter of Spent Lead Acid Batteries:	No
Recycler Activity Without Storage:	No
Manifest Broker:	No
Sub-Part P Indicator:	No

Handler - Owner Operator:

Owner/Operator Indicator:	Operator
Owner/Operator Name: KIT CRAVEN	
Legal Status:	Other
Date Became Current:	Not reported

Map ID  
 Direction  
 Distance  
 Elevation

MAP FINDINGS

Site

Database(s)

EDR ID Number  
 EPA ID Number

**KIT CRAVEN (Continued)**

**1027686885**

Date Ended Current: Not reported  
 Owner/Operator Address: 6584 SARONI DRIVE  
 Owner/Operator City,State,Zip: OAKLAND, CA 94611  
 Owner/Operator Telephone: 650-398-8866  
 Owner/Operator Telephone Ext: Not reported  
 Owner/Operator Fax: Not reported  
 Owner/Operator Email: Not reported

Owner/Operator Indicator: Owner  
 Owner/Operator Name: KIT CRAVEN  
 Legal Status: Other  
 Date Became Current: Not reported  
 Date Ended Current: Not reported  
 Owner/Operator Address: 6584 SARONI DRIVE  
 Owner/Operator City,State,Zip: OAKLAND, CA 94611  
 Owner/Operator Telephone: 650-398-8866  
 Owner/Operator Telephone Ext: Not reported  
 Owner/Operator Fax: Not reported  
 Owner/Operator Email: Not reported

Historic Generators:  
 Receive Date: 20230424  
 Handler Name: KIT CRAVEN  
 Federal Waste Generator Description: Not a generator, verified  
 State District Owner: Not reported  
 Large Quantity Handler of Universal Waste: No  
 Recognized Trader Importer: No  
 Recognized Trader Exporter: No  
 Spent Lead Acid Battery Importer: No  
 Spent Lead Acid Battery Exporter: No  
 Current Record: Yes  
 Non Storage Recycler Activity: No  
 Electronic Manifest Broker: No

List of NAICS Codes and Descriptions:  
 NAICS Code: 56299  
 NAICS Description: ALL OTHER WASTE MANAGEMENT SERVICES

Facility Has Received Notices of Violations:  
 Violations: No Violations Found

Evaluation Action Summary:  
 Evaluations: No Evaluations Found

**FF1102**  
**SE**  
**1/8-1/4**  
**0.166 mi.**  
**877 ft.**

**MILLER, HAYDIN & JENNY**  
**3992 OAKMORE RD**  
**OAKLAND, CA 94602**  
**Site 2 of 5 in cluster FF**

**FINDS 1026107089**  
**N/A**

**Actual:**  
**308 ft.**

**FINDS:**  
 Registry ID: 110070678299

**Focus Map:**  
**9**

[Click Here for FRS Facility Detail Report:](#)

Map ID  
Direction  
Distance  
Elevation

MAP FINDINGS

Site

Database(s)

EDR ID Number  
EPA ID Number

**MILLER, HAYDIN & JENNY (Continued)**

**1026107089**

Environmental Interest/Information System:

The Resource Conservation and Recovery Act Information System (RCRAInfo) is EPA's comprehensive information system in support of the Resource Conservation and Recovery Act (RCRA) of 1976 and the Hazardous and Solid Waste Amendments (HSWA) of 1984. It tracks many types of information about generators, transporters, treaters, storers, and disposers of hazardous waste.

[Click this hyperlink](#) while viewing on your computer to access additional FINDS: detail in the EDR Site Report.

**FF1103**     **MILLER, HAYDIN & JENNY**  
**SE**         **3992 OAKMORE RD**  
**1/8-1/4**     **OAKLAND, CA 94602**  
**0.166 mi.**  
**877 ft.**     **Site 3 of 5 in cluster FF**

**ECHO**     **1026035741**  
**N/A**

**Actual:**         ECHO:  
**308 ft.**         Envid:                 1026035741  
**Focus Map:**     Registry ID:           110070678299  
**9**                 DFR URL:             <http://echo.epa.gov/detailed-facility-report?fid=110070678299>  
                       Name:                 MILLER, HAYDIN & JENNY  
                       Address:              3992 OAKMORE RD  
                       City,State,Zip:      OAKLAND, CA 94602

**FF1104**     **MILLER, HAYDIN & JENNY**  
**SE**         **3992 OAKMORE RD**  
**1/8-1/4**     **OAKLAND, CA 94602**  
**0.166 mi.**  
**877 ft.**     **Site 4 of 5 in cluster FF**

**HWTS**     **S126096233**  
**HAZNET**   **N/A**

**Actual:**         HWTS:  
**308 ft.**         Name:                 MILLER, HAYDIN & JENNY  
**Focus Map:**     Address:               3992 OAKMORE RD  
**9**                 Address 2:             Not reported  
                       City,State,Zip:      OAKLAND, CA 94602  
                       EPA ID:               CAC003045019  
                       Inactive Date:       02/25/2020  
                       Create Date:         11/26/2019  
                       Last Act Date:       Not reported  
                       Mailing Name:       Not reported  
                       Mailing Address:     3992 OAKMORE RD  
                       Mailing Address 2:   Not reported  
                       Mailing City,State,Zip: OAKLAND, CA 946021856  
                       Owner Name:         MILLER, HAYDIN & JENNY  
                       Owner Address:       3992 OAKMORE RD  
                       Owner Address 2:     Not reported  
                       Owner City,State,Zip: OAKLAND, CA 946021856  
                       Owner Phone:         Not reported  
                       Owner Fax:           Not reported  
                       Contact Name:       MILLER, HAYDIN & JENNY  
                       Contact Address:     3992 OAKMORE RD  
                       Contact Address 2:   Not reported  
                       City,State,Zip:      OAKLAND, CA 946021856  
                       Contact Phone:       Not reported  
                       Contact Fax:         Not reported  
                       Facility Status:      Inactive

Map ID  
 Direction  
 Distance  
 Elevation

MAP FINDINGS

Site

Database(s)

EDR ID Number  
 EPA ID Number

**MILLER, HAYDIN & JENNY (Continued)**

**S126096233**

Facility Type:	TEMPORARY
Category:	STATE
Latitude:	37.808676
Longitude:	-122.2145685
HAZNET:	
Name:	MILLER HAYDIN & JENNY
Address:	3992 OAKMORE RD
Address 2:	Not reported
City,State,Zip:	OAKLAND, CA 946021856
Contact:	MILLER HAYDIN & JENNY
Telephone:	5103261426
Mailing Name:	Not reported
Mailing Address:	3992 OAKMORE RD
Year:	2019
Gepaid:	CAC003045019
TSD EPA ID:	CAD982042475
CA Waste Code:	151 - Asbestos containing waste
Disposal Method:	H132 - Landfill Or Surface Impoundment That Will Be Closed As Landfill( To Include On-Site Treatment And/Or Stabilization)
Tons:	0.23000

<b>FF1105</b> <b>SE</b> <b>1/8-1/4</b> <b>0.166 mi.</b> <b>877 ft.</b>	<b>MILLER, HAYDIN &amp; JENNY</b> <b>3992 OAKMORE RD</b> <b>OAKLAND, CA 94602</b>  <b>Site 5 of 5 in cluster FF</b>	<b>RCRA NonGen / NLR</b>    	<b>1025864199</b> <b>CAC003045019</b>
--	---	--	--

<b>Actual:</b> <b>308 ft.</b> <b>Focus Map:</b> <b>9</b>	<b>RCRA Listings:</b> Date Form Received by Agency: Handler Name: Handler Address: Handler City,State,Zip: EPA ID: Contact Name: Contact Address: Contact City,State,Zip: Contact Telephone: Contact Fax: Contact Email: Contact Title: EPA Region: Land Type: Federal Waste Generator Description: Non-Notifier: Biennial Report Cycle: Accessibility: Active Site Indicator: State District Owner: State District: Mailing Address: Mailing City,State,Zip: Owner Name: Owner Type: Operator Name:	20191126 Miller, Haydin & Jenny 3992 OAKMORE RD OAKLAND, CA 94602-1856 CAC003045019 MILLER, HAYDIN & JENNY 3992 OAKMORE RD OAKLAND, CA 94602-1856 510-326-1426 510-651-7702 MICKIEL@PWSEI.COM Not reported 09 Not reported Not a generator, verified Not reported Not reported Not reported Not reported Not reported Not reported 3992 OAKMORE RD OAKLAND, CA 94602-1856 Miller, Haydin & Jenny Other Miller, Haydin & Jenny
---	--	--

Map ID  
 Direction  
 Distance  
 Elevation

MAP FINDINGS

Site

Database(s)

EDR ID Number  
 EPA ID Number

**MILLER, HAYDIN & JENNY (Continued)**

**1025864199**

Operator Type:	Other
Short-Term Generator Activity:	No
Importer Activity:	No
Mixed Waste Generator:	No
Transporter Activity:	No
Transfer Facility Activity:	No
Recycler Activity with Storage:	No
Small Quantity On-Site Burner Exemption:	No
Smelting Melting and Refining Furnace Exemption:	No
Underground Injection Control:	No
Off-Site Waste Receipt:	No
Universal Waste Indicator:	No
Universal Waste Destination Facility:	No
Federal Universal Waste:	No
Active Site State-Reg Handler:	---
Federal Facility Indicator:	Not reported
Hazardous Secondary Material Indicator:	N
Sub-Part K Indicator:	Not reported
2018 GPRA Permit Baseline:	Not on the Baseline
2018 GPRA Renewals Baseline:	Not on the Baseline
202 GPRA Corrective Action Baseline:	No
Subject to Corrective Action Universe:	No
Non-TSDFs Where RCRA CA has Been Imposed Universe:	No
Corrective Action Priority Ranking:	No NCAPS ranking
Environmental Control Indicator:	No
Institutional Control Indicator:	No
Human Exposure Controls Indicator:	N/A
Groundwater Controls Indicator:	N/A
Significant Non-Complier Universe:	No
Unaddressed Significant Non-Complier Universe:	No
Addressed Significant Non-Complier Universe:	No
Significant Non-Complier With a Compliance Schedule Universe:	No
Financial Assurance Required:	Not reported
Handler Date of Last Change:	20191127
Recognized Trader-Importer:	No
Recognized Trader-Exporter:	No
Importer of Spent Lead Acid Batteries:	No
Exporter of Spent Lead Acid Batteries:	No
Recycler Activity Without Storage:	No
Manifest Broker:	No
Sub-Part P Indicator:	No

**Handler - Owner Operator:**

Owner/Operator Indicator:	Operator
Owner/Operator Name: MILLER, HAYDIN & JENNY	
Legal Status:	Other
Date Became Current:	Not reported
Date Ended Current:	Not reported
Owner/Operator Address:	3992 OAKMORE RD
Owner/Operator City,State,Zip:	OAKLAND, CA 94602-1856
Owner/Operator Telephone:	510-326-1426
Owner/Operator Telephone Ext:	Not reported
Owner/Operator Fax:	Not reported
Owner/Operator Email:	Not reported

Owner/Operator Indicator:	Owner
---------------------------	-------

Map ID  
Direction  
Distance  
Elevation

MAP FINDINGS

Site

Database(s)

EDR ID Number  
EPA ID Number

**MILLER, HAYDIN & JENNY (Continued)**

**1025864199**

Owner/Operator Name: MILLER, HAYDIN & JENNY  
Legal Status: Other  
Date Became Current: Not reported  
Date Ended Current: Not reported  
Owner/Operator Address: 3992 OAKMORE RD  
Owner/Operator City,State,Zip: OAKLAND, CA 94602-1856  
Owner/Operator Telephone: 510-326-1426  
Owner/Operator Telephone Ext: Not reported  
Owner/Operator Fax: Not reported  
Owner/Operator Email: Not reported

Historic Generators:

Receive Date: 20191126  
Handler Name: MILLER, HAYDIN & JENNY  
Federal Waste Generator Description: Not a generator, verified  
State District Owner: Not reported  
Large Quantity Handler of Universal Waste: No  
Recognized Trader Importer: No  
Recognized Trader Exporter: No  
Spent Lead Acid Battery Importer: No  
Spent Lead Acid Battery Exporter: No  
Current Record: Yes  
Non Storage Recycler Activity: Not reported  
Electronic Manifest Broker: Not reported

List of NAICS Codes and Descriptions:

NAICS Code: 56299  
NAICS Description: ALL OTHER WASTE MANAGEMENT SERVICES

Facility Has Received Notices of Violations:

Violations: No Violations Found

Evaluation Action Summary:

Evaluations: No Evaluations Found

**FE1106**  
**SE**  
**1/8-1/4**  
**0.166 mi.**  
**877 ft.**

**ALEX LOCKETT**  
**1781 CASTERLINE RD**  
**OAKLAND, CA 94602**

**HWTS S124656274**  
**N/A**

**Site 3 of 7 in cluster FE**

**Actual:**  
**320 ft.**

**HWTS:**

**Focus Map:**  
**9**

Name: ALEX LOCKETT  
Address: 1781 CASTERLINE RD  
Address 2: Not reported  
City,State,Zip: OAKLAND, CA 94602  
EPA ID: CAC002925456  
Inactive Date: 11/29/2017  
Create Date: 08/28/2017  
Last Act Date: Not reported  
Mailing Name: Not reported  
Mailing Address: 1781 CASTERLINE RD  
Mailing Address 2: Not reported  
Mailing City,State,Zip: OAKLAND, CA 94602  
Owner Name: ALEX LOCKETT



Map ID  
Direction  
Distance  
Elevation

MAP FINDINGS

Site

Database(s)

EDR ID Number  
EPA ID Number

**ALEX LOCKETT (Continued)**

**S124656274**

Owner Address: 1781 CASTERLINE RD  
Owner Address 2: Not reported  
Owner City,State,Zip: OAKLAND, CA 94602  
Owner Phone: Not reported  
Owner Fax: Not reported  
Contact Name: ALEX LOCKETT  
Contact Address: 1781 CASTERLINE RD  
Contact Address 2: Not reported  
City,State,Zip: OAKLAND, CA 94602  
Contact Phone: Not reported  
Contact Fax: Not reported  
Facility Status: Inactive  
Facility Type: TEMPORARY  
Category: STATE  
Latitude: 37.809067  
Longitude: -122.213843

**FE1107  
SE  
1/8-1/4  
0.166 mi.  
877 ft.**

**STEPHEN ZIRKELBACH  
1781 CASTERLINE RD  
OAKLAND, CA 94602  
Site 4 of 7 in cluster FE**

**HWTS S124578043  
N/A**

**Actual:  
320 ft.  
Focus Map:  
9**

**HWTS:**  
Name: STEPHEN ZIRKELBACH  
Address: 1781 CASTERLINE RD  
Address 2: Not reported  
City,State,Zip: OAKLAND, CA 94602  
EPA ID: CAC002572885  
Inactive Date: 10/27/2004  
Create Date: 12/15/2003  
Last Act Date: Not reported  
Mailing Name: Not reported  
Mailing Address: 1781 CASTERLINE RD  
Mailing Address 2: Not reported  
Mailing City,State,Zip: OAKLAND, CA 946021819  
Owner Name: STEPHEN ZIRKELBACH  
Owner Address: 1781 CASTERLINE RD  
Owner Address 2: Not reported  
Owner City,State,Zip: OAKLAND, CA 946021819  
Owner Phone: Not reported  
Owner Fax: Not reported  
Contact Name: STEPHEN ZIRKELBACH  
Contact Address: 1781 CASTERLINE RD  
Contact Address 2: Not reported  
City,State,Zip: OAKLAND, CA 946021819  
Contact Phone: Not reported  
Contact Fax: Not reported  
Facility Status: Inactive  
Facility Type: TEMPORARY  
Category: STATE  
Latitude: 37.809129  
Longitude: -122.213826

MAP FINDINGS

Map ID  
Direction  
Distance  
Elevation

Site

Database(s)

EDR ID Number  
EPA ID Number

**1108**      **BOB RUDELL**  
**WNW**      **1949 DRAKE DR**  
**1/8-1/4**    **OAKLAND, CA 94611**  
**0.166 mi.**  
**877 ft.**

**HWTS**    **S118929626**  
**HAZNET**   **N/A**

**Actual:**  
**989 ft.**

**Focus Map:**  
**5**

**HWTS:**  
Name: BOB RUDELL  
Address: 1949 DRAKE DR  
Address 2: Not reported  
City,State,Zip: OAKLAND, CA 94611  
EPA ID: CAC002830838  
Inactive Date: 12/23/2015  
Create Date: 09/22/2015  
Last Act Date: Not reported  
Mailing Name: Not reported  
Mailing Address: 1949 DRAKE DR  
Mailing Address 2: Not reported  
Mailing City,State,Zip: OAKLAND, CA 94611  
Owner Name: BOB RUDELL  
Owner Address: 1949 DRAKE DR  
Owner Address 2: Not reported  
Owner City,State,Zip: OAKLAND, CA 94611  
Owner Phone: Not reported  
Owner Fax: Not reported  
Contact Name: BOB RUDELL  
Contact Address: 1949 DRAKE DR  
Contact Address 2: Not reported  
City,State,Zip: OAKLAND, CA 94611  
Contact Phone: Not reported  
Contact Fax: Not reported  
Facility Status: Inactive  
Facility Type: TEMPORARY  
Category: STATE  
Latitude: 37.829503  
Longitude: -122.205295

**HAZNET:**  
Name: BOB RUDELL  
Address: 1949 DRAKE DR  
Address 2: Not reported  
City,State,Zip: OAKLAND, CA 94611  
Contact: BOB RUDELL  
Telephone: 5103398272  
Mailing Name: Not reported  
Mailing Address: 1949 DRAKE DR

Year: 2015  
Gepaid: CAC002830838  
TSD EPA ID: CAD981382732  
CA Waste Code: 151 - Asbestos containing waste  
Disposal Method: H132 - Landfill Or Surface Impoundment That Will Be Closed As Landfill( To Include On-Site Treatment And/Or Stabilization)  
Tons: 0.23

**Additional Info:**  
Year: 2015

Map ID  
Direction  
Distance  
Elevation

MAP FINDINGS

Site

Database(s)

EDR ID Number  
EPA ID Number

**BOB RUDELL (Continued)**

**S118929626**

Gen EPA ID: CAC002830838  
Shipment Date: 20150923  
Creation Date: 11/6/2015 22:15:17  
Receipt Date: 20151001  
Manifest ID: 014779779JJK  
Trans EPA ID: CAL000291177  
Trans Name: SYNERGY ENTERPRISES INC  
Trans 2 EPA ID: CAR000037283  
Trans 2 Name: WORLD ENVIRONMENTAL & ENERGY  
TSD EPA ID: CAD981382732  
Trans Name: ALTAMONT LANDFILL  
TSD Alt EPA ID: Not reported  
TSD Alt Name: Not reported  
Waste Code Description: 151 - Asbestos-containing waste  
RCRA Code: Not reported  
Meth Code: H132 - Landfill Or Surface Impoundment That Will Be Closed As Landfill( To Include On-Site Treatment And/Or Stabilization)  
Quantity Tons: 0.23  
Waste Quantity: 1  
Quantity Unit: Y  
Additional Code 1: Not reported  
Additional Code 2: Not reported  
Additional Code 3: Not reported  
Additional Code 4: Not reported  
Additional Code 5: Not reported

**FV1109 SE**  
**1/8-1/4**  
**0.166 mi.**  
**879 ft.**  
**BANKHEAD UPSHAW & LAURALYN**  
**2049 BYWOOD DRIVE**  
**OAKLAND, CA 94602**  
**Site 1 of 4 in cluster FV**

**HAZNET** **S128804479**  
**N/A**

**Actual:** 620 ft.  
**Focus Map:** 9  
HAZNET:  
Name: BANKHEAD UPSHAW & LAURALYN  
Address: 2049 BYWOOD DRIVE  
Address 2: Not reported  
City,State,Zip: OAKLAND, CA 94602  
Contact: BANKHEAD UPSHAW & LAURALYN  
Telephone: 9257082709  
Mailing Name: Not reported  
Mailing Address: 2049 BYWOOD DRIVE  
Year: 2021  
Gepaid: CAC003134188  
TSD EPA ID: CAL000190080  
CA Waste Code: 151 - Asbestos containing waste  
Disposal Method: H132 - Landfill Or Surface Impoundment That Will Be Closed As Landfill( To Include On-Site Treatment And/Or Stabilization)  
Tons: 2.52

MAP FINDINGS

Map ID  
 Direction  
 Distance  
 Elevation

Site

Database(s)

EDR ID Number  
 EPA ID Number

**FV1110**     **BANKHEAD, UPSHAW & LAURALYN**  
**SE**         **2049 BYWOOD DRIVE**  
**1/8-1/4**     **OAKLAND, CA 94602**  
**0.166 mi.**  
**879 ft.**     **Site 2 of 4 in cluster FV**

**HWTS**     **S128347300**  
**N/A**

**Actual:**         HWTS:  
**620 ft.**         Name:                 BANKHEAD, UPSHAW & LAURALYN  
**Focus Map:**     Address:               2049 BYWOOD DRIVE  
**9**                 Address 2:            Not reported  
                        City,State,Zip:       OAKLAND, CA 94602  
                        EPA ID:                CAC003134188  
                        Inactive Date:        11/11/2021  
                        Create Date:          08/12/2021  
                        Last Act Date:        Not reported  
                        Mailing Name:        Not reported  
                        Mailing Address:     2049 BYWOOD DRIVE  
                        Mailing Address 2:   Not reported  
                        Mailing City,State,Zip: OAKLAND, CA 94602  
                        Owner Name:           BANKHEAD, UPSHAW & LAURALYN  
                        Owner Address:        2049 BYWOOD DRIVE  
                        Owner Address 2:     Not reported  
                        Owner City,State,Zip: OAKLAND, CA 94602  
                        Owner Phone:          Not reported  
                        Owner Fax:            Not reported  
                        Contact Name:         BANKHEAD, UPSHAW & LAURALYN  
                        Contact Address:      2049 BYWOOD DRIVE  
                        Contact Address 2:    Not reported  
                        City,State,Zip:        OAKLAND, CA 94602  
                        Contact Phone:        Not reported  
                        Contact Fax:           Not reported  
                        Facility Status:        Inactive  
                        Facility Type:          TEMPORARY  
                        Category:              STATE  
                        Latitude:               37.81414598  
                        Longitude:              -122.20854996

**FV1111**     **BANKHEAD, UPSHAW & LAURALYN**  
**SE**         **2049 BYWOOD DRIVE**  
**1/8-1/4**     **OAKLAND, CA 94602**  
**0.166 mi.**  
**879 ft.**     **Site 3 of 4 in cluster FV**

**RCRA NonGen / NLR**     **1026821277**  
**CAC003134188**

**Actual:**         RCRA Listings:  
**620 ft.**         Date Form Received by Agency:         20210812  
**Focus Map:**     Handler Name:                             Bankhead, Upshaw & Lauralyn  
**9**                 Handler Address:                           2049 BYWOOD DRIVE  
                        Handler City,State,Zip:                 OAKLAND, CA 94602  
                        EPA ID:                                       CAC003134188  
                        Contact Name:                             BANKHEAD, UPSHAW & LAURALYN  
                        Contact Address:                           2049 BYWOOD DRIVE  
                        Contact City,State,Zip:                 OAKLAND, CA 94602  
                        Contact Telephone:                       925-708-2709  
                        Contact Fax:                                510-651-7702  
                        Contact Email:                             MICKIEL@PWSEI.COM  
                        Contact Title:                              Not reported  
                        EPA Region:                                09  
                        Land Type:                                 Not reported  
                        Federal Waste Generator Description:   Not a generator, verified  
                        Non-Notifier:                               Not reported

Map ID  
 Direction  
 Distance  
 Elevation

MAP FINDINGS

Site

Database(s)

EDR ID Number  
 EPA ID Number

**BANKHEAD, UPSHAW & LAURALYN (Continued)**

**1026821277**

Biennial Report Cycle:	Not reported
Accessibility:	Not reported
Active Site Indicator:	Not reported
State District Owner:	Not reported
State District:	Not reported
Mailing Address:	2049 BYWOOD DRIVE
Mailing City, State, Zip:	OAKLAND, CA 94602
Owner Name:	Bankhead, Upshaw & Lauralyn
Owner Type:	Other
Operator Name:	Bankhead, Upshaw & Lauralyn
Operator Type:	Other
Short-Term Generator Activity:	No
Importer Activity:	No
Mixed Waste Generator:	No
Transporter Activity:	No
Transfer Facility Activity:	No
Recycler Activity with Storage:	No
Small Quantity On-Site Burner Exemption:	No
Smelting Melting and Refining Furnace Exemption:	No
Underground Injection Control:	No
Off-Site Waste Receipt:	No
Universal Waste Indicator:	No
Universal Waste Destination Facility:	No
Federal Universal Waste:	No
Active Site State-Reg Handler:	---
Federal Facility Indicator:	Not reported
Hazardous Secondary Material Indicator:	N
Sub-Part K Indicator:	Not reported
2018 GPRA Permit Baseline:	Not on the Baseline
2018 GPRA Renewals Baseline:	Not on the Baseline
202 GPRA Corrective Action Baseline:	No
Subject to Corrective Action Universe:	No
Non-TSDFs Where RCRA CA has Been Imposed Universe:	No
Corrective Action Priority Ranking:	No NCAPS ranking
Environmental Control Indicator:	No
Institutional Control Indicator:	No
Human Exposure Controls Indicator:	N/A
Groundwater Controls Indicator:	N/A
Significant Non-Complier Universe:	No
Unaddressed Significant Non-Complier Universe:	No
Addressed Significant Non-Complier Universe:	No
Significant Non-Complier With a Compliance Schedule Universe:	No
Financial Assurance Required:	Not reported
Handler Date of Last Change:	20210812
Recognized Trader-Importer:	No
Recognized Trader-Exporter:	No
Importer of Spent Lead Acid Batteries:	No
Exporter of Spent Lead Acid Batteries:	No
Recycler Activity Without Storage:	No
Manifest Broker:	No
Sub-Part P Indicator:	No

Handler - Owner Operator:

Owner/Operator Indicator:	Owner
Owner/Operator Name:	BANKHEAD, UPSHAW & LAURALYN
Legal Status:	Other

Map ID  
Direction  
Distance  
Elevation

MAP FINDINGS

Site

Database(s)

EDR ID Number  
EPA ID Number

**BANKHEAD, UPSHAW & LAURALYN (Continued)**

**1026821277**

Date Became Current: Not reported  
Date Ended Current: Not reported  
Owner/Operator Address: 2049 BYWOOD DRIVE  
Owner/Operator City,State,Zip: OAKLAND, CA 94602  
Owner/Operator Telephone: 925-708-2709  
Owner/Operator Telephone Ext: Not reported  
Owner/Operator Fax: Not reported  
Owner/Operator Email: Not reported

Owner/Operator Indicator: Operator  
Owner/Operator Name: BANKHEAD, UPSHAW & LAURALYN  
Legal Status: Other  
Date Became Current: Not reported  
Date Ended Current: Not reported  
Owner/Operator Address: 2049 BYWOOD DRIVE  
Owner/Operator City,State,Zip: OAKLAND, CA 94602  
Owner/Operator Telephone: 925-708-2709  
Owner/Operator Telephone Ext: Not reported  
Owner/Operator Fax: Not reported  
Owner/Operator Email: Not reported

Historic Generators:

Receive Date: 20210812  
Handler Name: BANKHEAD, UPSHAW & LAURALYN  
Federal Waste Generator Description: Not a generator, verified  
State District Owner: Not reported  
Large Quantity Handler of Universal Waste: No  
Recognized Trader Importer: No  
Recognized Trader Exporter: No  
Spent Lead Acid Battery Importer: No  
Spent Lead Acid Battery Exporter: No  
Current Record: Yes  
Non Storage Recycler Activity: No  
Electronic Manifest Broker: No

List of NAICS Codes and Descriptions:

NAICS Code: 56299  
NAICS Description: ALL OTHER WASTE MANAGEMENT SERVICES

Facility Has Received Notices of Violations:

Violations: No Violations Found

Evaluation Action Summary:

Evaluations: No Evaluations Found

MAP FINDINGS

Map ID			EDR ID Number
Direction			EPA ID Number
Distance			
Elevation	Site	Database(s)	

<b>FV1112</b> <b>SE</b> <b>1/8-1/4</b> <b>0.166 mi.</b> <b>879 ft.</b>	<b>BANKHEAD, UPSHAW &amp; LAURALYN</b> <b>2049 BYWOOD DRIVE</b> <b>OAKLAND, CA 94602</b>  <b>Site 4 of 4 in cluster FV</b>	<b>ECHO</b>	<b>1026913825</b> <b>N/A</b>
--	--	-------------	---------------------------------

<b>Actual:</b> <b>620 ft.</b>	<b>ECHO:</b> Envid: 1026913825 Registry ID: 110071119083 DFR URL: <a href="http://echo.epa.gov/detailed-facility-report?fid=110071119083">http://echo.epa.gov/detailed-facility-report?fid=110071119083</a> Name: BANKHEAD, UPSHAW & LAURALYN Address: 2049 BYWOOD DRIVE City,State,Zip: OAKLAND, CA 94602		
<b>Focus Map:</b> <b>9</b>			

<b>EU1113</b> <b>NNW</b> <b>1/8-1/4</b> <b>0.167 mi.</b> <b>880 ft.</b>	<b>ROXANNE ANDERSON</b> <b>1058 GLENDORA AVE</b> <b>OAKLAND, CA 94602</b>  <b>Site 2 of 6 in cluster EU</b>	<b>HWTS</b>	<b>S118917186</b> <b>HAZNET</b> <b>N/A</b>
---	---	-------------	---

<b>Actual:</b> <b>288 ft.</b>	<b>HWTS:</b> Name: ROXANNE ANDERSON Address: 1058 GLENDORA AVE Address 2: Not reported City,State,Zip: OAKLAND, CA 94602 EPA ID: CAC002812301 Inactive Date: 07/27/2015 Create Date: 04/27/2015 Last Act Date: Not reported Mailing Name: Not reported Mailing Address: 1058 GLENDORA AVE Mailing Address 2: Not reported Mailing City,State,Zip: OAKLAND, CA 94602 Owner Name: ROXANNE ANDERSON Owner Address: 1058 GLENDORA AVE Owner Address 2: Not reported Owner City,State,Zip: OAKLAND, CA 94602 Owner Phone: Not reported Owner Fax: Not reported Contact Name: ROXANNE ANDERSON Contact Address: 1058 GLENDORA AVE Contact Address 2: Not reported City,State,Zip: OAKLAND, CA 94602 Contact Phone: Not reported Contact Fax: Not reported Facility Status: Inactive Facility Type: TEMPORARY Category: STATE Latitude: 37.810877 Longitude: -122.220731		
<b>Focus Map:</b> <b>9</b>			

	<b>HAZNET:</b> Name: ROXANNE ANDERSON Address: 1058 GLENDORA AVE Address 2: Not reported City,State,Zip: OAKLAND, CA 94602 Contact: ROXANNE ANDERSON Telephone: 5108931343 Mailing Name: Not reported		
--	--	--	--

Map ID  
 Direction  
 Distance  
 Elevation

MAP FINDINGS

Site

Database(s)

EDR ID Number  
 EPA ID Number

**ROXANNE ANDERSON (Continued)**

**S118917186**

Mailing Address: 1058 GLENDORA AVE  
 Year: 2015  
 Gepaid: CAC002812301  
 TSD EPA ID: CAD981382732  
 CA Waste Code: 151 - Asbestos containing waste  
 Disposal Method: H132 - Landfill Or Surface Impoundment That Will Be Closed As  
 Landfill( To Include On-Site Treatment And/Or Stabilization)  
 Tons: 0.23

Additional Info:

Year: 2015  
 Gen EPA ID: CAC002812301  
 Shipment Date: 20150427  
 Creation Date: 7/8/2015 22:15:19  
 Receipt Date: 20150508  
 Manifest ID: 014311127JJK  
 Trans EPA ID: CAL000291177  
 Trans Name: SYNERGY ENTERPRISES INC  
 Trans 2 EPA ID: CAR000037283  
 Trans 2 Name: WORLD ENVIRONMENTAL & ENERGY  
 TSD EPA ID: CAD981382732  
 Trans Name: ALTAMONT LANDFILL  
 TSD Alt EPA ID: Not reported  
 TSD Alt Name: Not reported  
 Waste Code Description: 151 - Asbestos-containing waste  
 RCRA Code: Not reported  
 Meth Code: H132 - Landfill Or Surface Impoundment That Will Be Closed As  
 Landfill( To Include On-Site Treatment And/Or Stabilization)  
 Quantity Tons: 0.23  
 Waste Quantity: 1  
 Quantity Unit: Y  
 Additional Code 1: Not reported  
 Additional Code 2: Not reported  
 Additional Code 3: Not reported  
 Additional Code 4: Not reported  
 Additional Code 5: Not reported

EF1114 SHELL  
 SSE 3750 14TH  
 1/8-1/4 OAKLAND, CA 94601  
 0.167 mi.  
 881 ft. Site 5 of 5 in cluster EF

HIST CORTESE S110060319  
 N/A

Actual: HIST CORTESE:  
 224 ft. edr\_fname: SHELL  
 Focus Map: edr\_fadd1: 3750 14TH  
 11 City,State,Zip: OAKLAND, CA 94601  
 Region: CORTESE  
 Facility County Code: 1  
 Reg By: LTNKA  
 Reg Id: 01-1361



MAP FINDINGS

Map ID  
 Direction  
 Distance  
 Elevation

Site

Database(s)

EDR ID Number  
 EPA ID Number

**EM1115 SUZANNE JONES**  
**NW 136 SANDRINGHAM ROAD**  
**1/8-1/4 PIEDMONT, CA 94611**  
**0.167 mi.**  
**882 ft. Site 4 of 7 in cluster EM**

**ECHO 1026957329**  
**N/A**

**Actual:** ECHO:  
**422 ft.** Envid: 1026957329  
**Focus Map:** Registry ID: 110071211889  
**9** DFR URL: <http://echo.epa.gov/detailed-facility-report?fid=110071211889>  
 Name: SUZANNE JONES  
 Address: 136 SANDRINGHAM ROAD  
 City,State,Zip: PIEDMONT, CA 94611

**EM1116 SUZANNE JONES**  
**NW 136 SANDRINGHAM ROAD**  
**1/8-1/4 PIEDMONT, CA 94611**  
**0.167 mi.**  
**882 ft. Site 5 of 7 in cluster EM**

**HWTS S128366181**  
**N/A**

**Actual:** HWTS:  
**422 ft.** Name: SUZANNE JONES  
**Focus Map:** Address: 136 SANDRINGHAM ROAD  
**9** Address 2: Not reported  
 City,State,Zip: PIEDMONT, CA 94611  
 EPA ID: CAC003154895  
 Inactive Date: 03/31/2022  
 Create Date: 12/30/2021  
 Last Act Date: Not reported  
 Mailing Name: Not reported  
 Mailing Address: 136 SANDRINGHAM ROAD  
 Mailing Address 2: Not reported  
 Mailing City,State,Zip: PIEDMONT, CA 94611  
 Owner Name: SUZANNE JONES  
 Owner Address: 136 SANDRINGHAM ROAD  
 Owner Address 2: Not reported  
 Owner City,State,Zip: PIEDMONT, CA 94611  
 Owner Phone: Not reported  
 Owner Fax: Not reported  
 Contact Name: SUZANNE JONES  
 Contact Address: 136 SANDRINGHAM ROAD  
 Contact Address 2: Not reported  
 City,State,Zip: PIEDMONT, CA 94611  
 Contact Phone: Not reported  
 Contact Fax: Not reported  
 Facility Status: Inactive  
 Facility Type: TEMPORARY  
 Category: STATE  
 Latitude: 37.81584202  
 Longitude: -122.21648201

Map ID  
 Direction  
 Distance  
 Elevation

MAP FINDINGS

Site

Database(s)

EDR ID Number  
 EPA ID Number

**EM1117 SUZANNE JONES RCRA NonGen / NLR 1027082766**  
**NW 136 SANDRINGHAM ROAD CAC003154895**  
**1/8-1/4 PIEDMONT, CA 94611**  
**0.167 mi.**  
**882 ft. Site 6 of 7 in cluster EM**

<b>Actual:</b> 422 ft.	RCRA Listings:	20211230
<b>Focus Map:</b> 9	Date Form Received by Agency:	Suzanne Jones
	Handler Name:	136 SANDRINGHAM ROAD
	Handler Address:	PIEDMONT, CA 94611
	Handler City,State,Zip:	CAC003154895
	EPA ID:	SUZANNE JONES
	Contact Name:	136 SANDRINGHAM ROAD
	Contact Address:	PIEDMONT, CA 94611
	Contact City,State,Zip:	925-878-9682
	Contact Telephone:	Not reported
	Contact Fax:	KARINA.GARCIA@SYNERGYCOMPANIES.ORG
	Contact Email:	Not reported
	Contact Title:	09
	EPA Region:	Not reported
	Land Type:	Not a generator, verified
	Federal Waste Generator Description:	Not reported
	Non-Notifier:	Not reported
	Biennial Report Cycle:	Not reported
	Accessibility:	Not reported
	Active Site Indicator:	Not reported
	State District Owner:	Not reported
	State District:	Not reported
	Mailing Address:	136 SANDRINGHAM ROAD
	Mailing City,State,Zip:	PIEDMONT, CA 94611
	Owner Name:	Suzanne Jones
	Owner Type:	Other
	Operator Name:	Suzanne Jones
	Operator Type:	Other
	Short-Term Generator Activity:	No
	Importer Activity:	No
	Mixed Waste Generator:	No
	Transporter Activity:	No
	Transfer Facility Activity:	No
	Recycler Activity with Storage:	No
	Small Quantity On-Site Burner Exemption:	No
	Smelting Melting and Refining Furnace Exemption:	No
	Underground Injection Control:	No
	Off-Site Waste Receipt:	No
	Universal Waste Indicator:	No
	Universal Waste Destination Facility:	No
	Federal Universal Waste:	No
	Active Site State-Reg Handler:	---
	Federal Facility Indicator:	Not reported
	Hazardous Secondary Material Indicator:	N
	Sub-Part K Indicator:	Not reported
	2018 GPRM Permit Baseline:	Not on the Baseline
	2018 GPRM Renewals Baseline:	Not on the Baseline
	202 GPRM Corrective Action Baseline:	No
	Subject to Corrective Action Universe:	No
	Non-TSDFs Where RCRA CA has Been Imposed Universe:	No
	Corrective Action Priority Ranking:	No NCAPS ranking
	Environmental Control Indicator:	No
	Institutional Control Indicator:	No

Map ID  
Direction  
Distance  
Elevation

MAP FINDINGS

Site

Database(s)

EDR ID Number  
EPA ID Number

**SUZANNE JONES (Continued)**

**1027082766**

Human Exposure Controls Indicator: N/A  
Groundwater Controls Indicator: N/A  
Significant Non-Complier Universe: No  
Unaddressed Significant Non-Complier Universe: No  
Addressed Significant Non-Complier Universe: No  
Significant Non-Complier With a Compliance Schedule Universe: No  
Financial Assurance Required: Not reported  
Handler Date of Last Change: 20211231  
Recognized Trader-Importer: No  
Recognized Trader-Exporter: No  
Importer of Spent Lead Acid Batteries: No  
Exporter of Spent Lead Acid Batteries: No  
Recycler Activity Without Storage: No  
Manifest Broker: No  
Sub-Part P Indicator: No

Handler - Owner Operator:

Owner/Operator Indicator: Operator  
Owner/Operator Name: SUZANNE JONES  
Legal Status: Other  
Date Became Current: Not reported  
Date Ended Current: Not reported  
Owner/Operator Address: 136 SANDRINGHAM ROAD  
Owner/Operator City,State,Zip: PIEDMONT, CA 94611  
Owner/Operator Telephone: 925-878-9682  
Owner/Operator Telephone Ext: Not reported  
Owner/Operator Fax: Not reported  
Owner/Operator Email: Not reported

Owner/Operator Indicator: Owner  
Owner/Operator Name: SUZANNE JONES  
Legal Status: Other  
Date Became Current: Not reported  
Date Ended Current: Not reported  
Owner/Operator Address: 136 SANDRINGHAM ROAD  
Owner/Operator City,State,Zip: PIEDMONT, CA 94611  
Owner/Operator Telephone: 925-878-9682  
Owner/Operator Telephone Ext: Not reported  
Owner/Operator Fax: Not reported  
Owner/Operator Email: Not reported

Historic Generators:

Receive Date: 20211230  
Handler Name: SUZANNE JONES  
Federal Waste Generator Description: Not a generator, verified  
State District Owner: Not reported  
Large Quantity Handler of Universal Waste: No  
Recognized Trader Importer: No  
Recognized Trader Exporter: No  
Spent Lead Acid Battery Importer: No  
Spent Lead Acid Battery Exporter: No  
Current Record: Yes  
Non Storage Recycler Activity: No  
Electronic Manifest Broker: No

Map ID  
 Direction  
 Distance  
 Elevation

MAP FINDINGS

Site

Database(s)

EDR ID Number  
 EPA ID Number

**SUZANNE JONES (Continued)**

**1027082766**

List of NAICS Codes and Descriptions:

NAICS Code: 56299  
 NAICS Description: ALL OTHER WASTE MANAGEMENT SERVICES

Facility Has Received Notices of Violations:

Violations: No Violations Found

Evaluation Action Summary:

Evaluations: No Evaluations Found

**EM1118  
 NW  
 1/8-1/4  
 0.167 mi.  
 882 ft.**

**SUZANNE JONES  
 136 SANDRINGHAM ROAD  
 PIEDMONT, CA 94611  
 Site 7 of 7 in cluster EM**

**FINDS 1027151251  
 N/A**

**Actual:  
 422 ft.**

**FINDS:**  
 Registry ID: 110071211889

**Focus Map:  
 9**

Click Here for FRS Facility Detail Report:

Environmental Interest/Information System:

The Resource Conservation and Recovery Act Information System (RCRAInfo) is EPA's comprehensive information system in support of the Resource Conservation and Recovery Act (RCRA) of 1976 and the Hazardous and Solid Waste Amendments (HSWA) of 1984. It tracks many types of information about generators, transporters, treaters, storers, and disposers of hazardous waste.

Click this hyperlink while viewing on your computer to access additional FINDS: detail in the EDR Site Report.

**FW1119  
 SSE  
 1/8-1/4  
 0.168 mi.  
 885 ft.**

**TED HOWES  
 1478 EXCELSIOR AVE  
 OAKLAND, CA 94602  
 Site 1 of 7 in cluster FW**

**RCRA NonGen / NLR 1025831096  
 CAC003010653**

**Actual:  
 223 ft.**

**RCRA Listings:**  
 Date Form Received by Agency: 20190417  
**Handler Name:** Ted Howes  
**Handler Address:** 1478 EXCELSIOR AVE  
**Handler City,State,Zip:** OAKLAND, CA 94602  
**EPA ID:** CAC003010653  
**Contact Name:** TED HOWES  
**Contact Address:** 1478 EXCELSIOR AVE  
**Contact City,State,Zip:** OAKLAND, CA 94602  
**Contact Telephone:** 415-577-3766  
**Contact Fax:** Not reported  
**Contact Email:** ELIZABETH.GARCIA@SYNERGYCOMPANIES.ORG  
**Contact Title:** Not reported  
**EPA Region:** 09  
**Land Type:** Not reported  
**Federal Waste Generator Description:** Not a generator, verified  
**Non-Notifier:** Not reported

**Focus Map:  
 11**

Map ID  
 Direction  
 Distance  
 Elevation

MAP FINDINGS

Site

Database(s)

EDR ID Number  
 EPA ID Number

**TED HOWES (Continued)**

**1025831096**

Biennial Report Cycle:	Not reported
Accessibility:	Not reported
Active Site Indicator:	Handler Activities
State District Owner:	Not reported
State District:	Not reported
Mailing Address:	1478 EXCELSIOR AVE
Mailing City, State, Zip:	OAKLAND, CA 94602
Owner Name:	Ted Howes
Owner Type:	Other
Operator Name:	Ted Howes
Operator Type:	Other
Short-Term Generator Activity:	No
Importer Activity:	No
Mixed Waste Generator:	No
Transporter Activity:	No
Transfer Facility Activity:	No
Recycler Activity with Storage:	No
Small Quantity On-Site Burner Exemption:	No
Smelting Melting and Refining Furnace Exemption:	No
Underground Injection Control:	No
Off-Site Waste Receipt:	No
Universal Waste Indicator:	Yes
Universal Waste Destination Facility:	Yes
Federal Universal Waste:	No
Active Site State-Reg Handler:	---
Federal Facility Indicator:	Not reported
Hazardous Secondary Material Indicator:	N
Sub-Part K Indicator:	Not reported
2018 GPRA Permit Baseline:	Not on the Baseline
2018 GPRA Renewals Baseline:	Not on the Baseline
202 GPRA Corrective Action Baseline:	No
Subject to Corrective Action Universe:	No
Non-TSDFs Where RCRA CA has Been Imposed Universe:	No
Corrective Action Priority Ranking:	No NCAPS ranking
Environmental Control Indicator:	No
Institutional Control Indicator:	No
Human Exposure Controls Indicator:	N/A
Groundwater Controls Indicator:	N/A
Significant Non-Complier Universe:	No
Unaddressed Significant Non-Complier Universe:	No
Addressed Significant Non-Complier Universe:	No
Significant Non-Complier With a Compliance Schedule Universe:	No
Financial Assurance Required:	Not reported
Handler Date of Last Change:	20190626
Recognized Trader-Importer:	No
Recognized Trader-Exporter:	No
Importer of Spent Lead Acid Batteries:	No
Exporter of Spent Lead Acid Batteries:	No
Recycler Activity Without Storage:	No
Manifest Broker:	No
Sub-Part P Indicator:	No

Handler - Owner Operator:	
Owner/Operator Indicator:	Operator
Owner/Operator Name: TED HOWES	
Legal Status:	Other

Map ID  
Direction  
Distance  
Elevation

MAP FINDINGS

Site

Database(s)

EDR ID Number  
EPA ID Number

**TED HOWES (Continued)**

**1025831096**

Date Became Current: Not reported  
Date Ended Current: Not reported  
Owner/Operator Address: 1478 EXCELSIOR AVE  
Owner/Operator City,State,Zip: OAKLAND, CA 94602  
Owner/Operator Telephone: 415-577-3766  
Owner/Operator Telephone Ext: Not reported  
Owner/Operator Fax: Not reported  
Owner/Operator Email: Not reported

Owner/Operator Indicator: Owner  
Owner/Operator Name: TED HOWES  
Legal Status: Other  
Date Became Current: Not reported  
Date Ended Current: Not reported  
Owner/Operator Address: 1478 EXCELSIOR AVE  
Owner/Operator City,State,Zip: OAKLAND, CA 94602  
Owner/Operator Telephone: 415-577-3766  
Owner/Operator Telephone Ext: Not reported  
Owner/Operator Fax: Not reported  
Owner/Operator Email: Not reported

Historic Generators:

Receive Date: 20190417  
Handler Name: TED HOWES  
Federal Waste Generator Description: Not a generator, verified  
State District Owner: Not reported  
Large Quantity Handler of Universal Waste: No  
Recognized Trader Importer: No  
Recognized Trader Exporter: No  
Spent Lead Acid Battery Importer: No  
Spent Lead Acid Battery Exporter: No  
Current Record: Yes  
Non Storage Recycler Activity: Not reported  
Electronic Manifest Broker: Not reported

List of NAICS Codes and Descriptions:

NAICS Code: 56299  
NAICS Description: ALL OTHER WASTE MANAGEMENT SERVICES

Facility Has Received Notices of Violations:

Violations: No Violations Found

Evaluation Action Summary:

Evaluations: No Evaluations Found

MAP FINDINGS

Map ID  
 Direction  
 Distance  
 Elevation

Site

Database(s)

EDR ID Number  
 EPA ID Number

**FW1120**    **TED HOWES**  
**SSE**        **1478 EXCELSIOR AVE**  
**1/8-1/4**     **OAKLAND, CA 94602**  
**0.168 mi.**  
**885 ft.**      **Site 2 of 7 in cluster FW**

**HWTS**    **S124728236**  
**HAZNET**   **N/A**

**Actual:**  
**223 ft.**

**Focus Map:**  
**11**

**HWTS:**  
 Name: TED HOWES  
 Address: 1478 EXCELSIOR AVE  
 Address 2: Not reported  
 City,State,Zip: OAKLAND, CA 94602  
 EPA ID: CAC003010653  
 Inactive Date: 07/17/2019  
 Create Date: 04/17/2019  
 Last Act Date: Not reported  
 Mailing Name: Not reported  
 Mailing Address: 1478 EXCELSIOR AVE  
 Mailing Address 2: Not reported  
 Mailing City,State,Zip: OAKLAND, CA 94602  
 Owner Name: TED HOWES  
 Owner Address: 1478 EXCELSIOR AVE  
 Owner Address 2: Not reported  
 Owner City,State,Zip: OAKLAND, CA 94602  
 Owner Phone: Not reported  
 Owner Fax: Not reported  
 Contact Name: TED HOWES  
 Contact Address: 1478 EXCELSIOR AVE  
 Contact Address 2: Not reported  
 City,State,Zip: OAKLAND, CA 94602  
 Contact Phone: Not reported  
 Contact Fax: Not reported  
 Facility Status: Inactive  
 Facility Type: TEMPORARY  
 Category: STATE  
 Latitude: 37.802467  
 Longitude: -122.226287

**HAZNET:**  
 Name: TED HOWES  
 Address: 1478 EXCELSIOR AVE  
 Address 2: Not reported  
 City,State,Zip: OAKLAND, CA 94602  
 Contact: TED HOWES  
 Telephone: 4155773766  
 Mailing Name: Not reported  
 Mailing Address: 1478 EXCELSIOR AVE

Year: 2019  
 Gepaid: CAC003010653  
 TSD EPA ID: CAD981382732  
 CA Waste Code: 151 - Asbestos containing waste  
 Disposal Method: H132 - Landfill Or Surface Impoundment That Will Be Closed As Landfill( To Include On-Site Treatment And/Or Stabilization)  
 Tons: 0.46000

Detail Two:  
 Year: 2019

Map ID  
Direction  
Distance  
Elevation

MAP FINDINGS

Site

Database(s)

EDR ID Number  
EPA ID Number

**TED HOWES (Continued)**

**S124728236**

EM Manifest ID: 379557  
Shipment Date: 4/18/2019  
Receipt Date: 4/22/2019  
Manifest Number: 020138489JJK  
Generator EPA ID: CAC003010653  
Name: TED HOWES SR77252  
Address: 1478 EXCELSIOR AVE  
Address 2: Not reported  
City: OAKLAND  
Zip: 94602  
Telephone: 800-439-9610  
Contact: Not reported  
Contact Telephone: 415-577-3766  
Transporter 1 EPA ID: CAL000291177  
Transporter 1 Emergency Number: Not reported  
Transporter 2 EPA ID: CAR000272773  
Transporter 2 Emergency Number: Not reported  
TSDf EPA ID: CAD981382732  
TSDf Name: ALTAMONT LANDFILL & RESOURCE RECOVERY FACILITY  
TSDf Address 1: 10840 ALTAMONT PASS RD  
TSDf Address 2: Not reported  
TSDf City: LIVERMORE  
TSDf Zip: 94551  
TSDf Telephone: Not reported

State:  
Year: 2019  
EM Manifest ID: 379557  
Generator EPA ID: CAC003010653  
Shipment Date: 2019-04-18  
Manifest Number: 020138489JJK  
Line Number: 1  
Method Code: H132  
Quantity Tons: 0.46000  
Quantity Waste: 2.000000  
Quantity Unit: Y  
Number of Containers: 19  
Type of Container: Burlap, cloth, paper, or plastic bags  
Quantity Type: Cubic Yards  
State Code: 151

FW1121  
SSE  
1/8-1/4  
0.168 mi.  
885 ft.  
Actual:  
223 ft.  
Focus Map:  
11

**TED HOWES**  
**1478 EXCELSIOR AVE**  
**OAKLAND, CA 94602**  
**Site 3 of 7 in cluster FW**

**FINDS 1025966099**  
**N/A**

FINDS:  
Registry ID: 110070575688

[Click Here for FRS Facility Detail Report:](#)

Environmental Interest/Information System:

The Resource Conservation and Recovery Act Information System (RCRAInfo) is EPA's comprehensive information system in support of the Resource Conservation and Recovery Act (RCRA) of 1976 and the Hazardous and Solid Waste Amendments (HSWA) of 1984. It tracks many types of information about generators, transporters, treaters,



Map ID  
 Direction  
 Distance  
 Elevation

MAP FINDINGS

Site

Database(s)

EDR ID Number  
 EPA ID Number

**TED HOWES (Continued)**

**1025966099**

storers, and disposers of hazardous waste.

[Click this hyperlink](#) while viewing on your computer to access additional FINDS: detail in the EDR Site Report.

**FW1122**  
**SSE**  
**1/8-1/4**  
**0.168 mi.**  
**885 ft.**

**TED HOWES**  
**1478 EXCELSIOR AVE**  
**OAKLAND, CA 94602**  
**Site 4 of 7 in cluster FW**

**ECHO 1025498387**  
**N/A**

**Actual:**  
**223 ft.**

**ECHO:**

Envid: 1025498387  
 Registry ID: 110070575688  
 DFR URL: <http://echo.epa.gov/detailed-facility-report?fid=110070575688>  
 Name: TED HOWES  
 Address: 1478 EXCELSIOR AVE  
 City,State,Zip: OAKLAND, CA 94602

**Focus Map:**  
**11**

**FX1123**  
**SE**  
**1/8-1/4**  
**0.168 mi.**  
**886 ft.**

**6635 BANNING DR.**  
**OAKLAND, CA**  
**Site 1 of 4 in cluster FX**

**CHMIRS S126328733**  
**N/A**

**Actual:**  
**889 ft.**

**CHMIRS:**

Name: Not reported  
 Address: 6635 BANNING DR.  
 City,State,Zip: OAKLAND, CA  
 OES Incident Number: 20-2725  
 OES notification: 05/21/2020  
 OES Date: Not reported  
 OES Time: Not reported  
**Date Completed: Not reported**  
 Property Use: Not reported  
 Agency Id Number: Not reported  
 Agency Incident Number: Not reported  
 Time Notified: Not reported  
 Time Completed: Not reported  
 Surrounding Area: Not reported  
 Estimated Temperature: Not reported  
 Property Management: Not reported  
 More Than Two Substances Involved?: Not reported  
 Resp Agncy Personel # Of Decontaminated: Not reported  
 Responding Agency Personel # Of Injuries: Not reported  
 Responding Agency Personel # Of Fatalities: Not reported  
 Others Number Of Decontaminated: Not reported  
 Others Number Of Injuries: Not reported  
 Others Number Of Fatalities: Not reported  
 Vehicle Make/year: Not reported  
 Vehicle License Number: Not reported  
 Vehicle State: Not reported  
 Vehicle Id Number: Not reported  
 CA DOT PUC/ICC Number: Not reported  
 Company Name: Not reported  
 Reporting Officer Name/ID: Not reported  
 Report Date: Not reported

**Focus Map:**  
**6**

Map ID  
 Direction  
 Distance  
 Elevation

MAP FINDINGS

Site

Database(s)

EDR ID Number  
 EPA ID Number

(Continued)

S126328733

Facility Telephone:	Not reported
Waterway Involved:	No
Waterway:	Not reported
Spill Site:	Road
Cleanup By:	Reporting Party
Containment:	Not reported
What Happened:	Not reported
Type:	Not reported
Measure:	Not reported
Other:	Not reported
Type:	PETROLEUM
Measure:	Gal(s)
Other:	Not reported
Date/Time:	1600
Year:	2020
Agency:	Waste Management of Alameda County
Incident Date:	05/21/2020
Admin Agency:	Alameda County Environmental Health
Amount:	Not reported
Contained:	Stopped,Contained
Site Type:	Not reported
E Date:	Not reported
Substance:	Hydraulic Oil
Quantity Released:	3
Unknown:	Not reported
Substance #2:	Not reported
Substance #3:	Not reported
Evacuations:	Not reported
Number of Injuries:	Not reported
Number of Fatalities:	Not reported
#1 Pipeline:	No
#2 Pipeline:	No
#3 Pipeline:	No
#1 Vessel >= 300 Tons:	No
#2 Vessel >= 300 Tons:	No
#3 Vessel >= 300 Tons:	No
Evacs:	No
Injuries:	No
Fatals:	No
Comments:	Not reported
Description:	RP states that an oil line failure cased the release. The oil impacted the street, no water impacted. Reporting party will conduct cleanup.

FY1124 LISA POLEVOY  
 NNW 1008 ELBERT ST  
 1/8-1/4 OAKLAND, CA 94602  
 0.168 mi.  
 888 ft. Site 1 of 2 in cluster FY

HWTS S113773483  
 HAZNET N/A

<b>Actual:</b>	HWTS:	
237 ft.	Name:	LISA POLEVOY
<b>Focus Map:</b>	Address:	1008 ELBERT ST
9	Address 2:	Not reported
	City,State,Zip:	OAKLAND, CA 94602
	EPA ID:	CAC002685872
	Inactive Date:	08/09/2012
	Create Date:	02/10/2012

Map ID  
Direction  
Distance  
Elevation

MAP FINDINGS

Site

Database(s)

EDR ID Number  
EPA ID Number

LISA POLEVOY (Continued)

S113773483

Last Act Date: Not reported  
Mailing Name: Not reported  
Mailing Address: 1008 ELBERT ST  
Mailing Address 2: Not reported  
Mailing City,State,Zip: OAKLAND, CA 94602  
Owner Name: LISA POLEVOY  
Owner Address: 1008 ELBERT ST  
Owner Address 2: Not reported  
Owner City,State,Zip: OAKLAND, CA 94602  
Owner Phone: Not reported  
Owner Fax: Not reported  
Contact Name: LISA POLEVOY  
Contact Address: 1008 ELBERT ST  
Contact Address 2: Not reported  
City,State,Zip: OAKLAND, CA 94602  
Contact Phone: Not reported  
Contact Fax: Not reported  
Facility Status: Inactive  
Facility Type: TEMPORARY  
Category: STATE  
Latitude: 37.81058  
Longitude: -122.22135

HAZNET:

Name: LISA POLEVOY  
Address: 1008 ELBERT ST  
Address 2: Not reported  
City,State,Zip: OAKLAND, CA 94602  
Contact: LISA POLEVOY  
Telephone: 5105337168  
Mailing Name: Not reported  
Mailing Address: 1008 ELBERT ST

Year: 2012  
Gepaid: CAC002685872  
TSD EPA ID: CAD981382732  
CA Waste Code: 151 - Asbestos containing waste  
Disposal Method: H132 - Landfill Or Surface Impoundment That Will Be Closed As  
Landfill( To Include On-Site Treatment And/Or Stabilization)  
Tons: 0.4

Additional Info:

Year: 2012  
Gen EPA ID: CAC002685872

Shipment Date: 20120213  
Creation Date: 4/11/2012 20:30:13  
Receipt Date: 20120221  
Manifest ID: 008628244JJK  
Trans EPA ID: CAR000050815  
Trans Name: PW STEPHENS ENVIRONMENTAL INC  
Trans 2 EPA ID: CAL000317320  
Trans 2 Name: UNIWASTE  
TSDF EPA ID: CAD981382732  
Trans Name: ALTAMONT LANDFILL

Map ID  
Direction  
Distance  
Elevation

MAP FINDINGS

Site

Database(s)

EDR ID Number  
EPA ID Number

**LISA POLEVOY (Continued)**

**S113773483**

TSDF Alt EPA ID: Not reported  
TSDF Alt Name: Not reported  
Waste Code Description: 151 - Asbestos-containing waste  
RCRA Code: Not reported  
Meth Code: H132 - Landfill Or Surface Impoundment That Will Be Closed As Landfill( To Include On-Site Treatment And/Or Stabilization)  
Quantity Tons: 0.4  
Waste Quantity: 1  
Quantity Unit: Y  
Additional Code 1: Not reported  
Additional Code 2: Not reported  
Additional Code 3: Not reported  
Additional Code 4: Not reported  
Additional Code 5: Not reported

**FZ1125**  
**ESE**  
**1/8-1/4**  
**0.169 mi.**  
**890 ft.**

**KAREN RAHNASTO**  
**5800 SCARBOROUGH DR**  
**OAKLAND, CA 94611**

**HWTS S118931343**  
**HAZNET N/A**

**Site 1 of 4 in cluster FZ**

**Actual:**  
**812 ft.**

**HWTS:**

**Focus Map:**  
**9**

Name: KAREN RAHNASTO  
Address: 5800 SCARBOROUGH DR  
Address 2: Not reported  
City,State,Zip: OAKLAND, CA 94611  
EPA ID: CAC002833405  
Inactive Date: 01/13/2016  
Create Date: 10/13/2015  
Last Act Date: Not reported  
Mailing Name: Not reported  
Mailing Address: 5800 SCARBOROUGH DR  
Mailing Address 2: Not reported  
Mailing City,State,Zip: OAKLAND, CA 946112722  
Owner Name: KAREN RAHNASTO  
Owner Address: 5800 SCARBOROUGH DR  
Owner Address 2: Not reported  
Owner City,State,Zip: OAKLAND, CA 946112722  
Owner Phone: Not reported  
Owner Fax: Not reported  
Contact Name: KAREN RAHNASTO  
Contact Address: 5800 SCARBOROUGH DR  
Contact Address 2: Not reported  
City,State,Zip: OAKLAND, CA 946112722  
Contact Phone: Not reported  
Contact Fax: Not reported  
Facility Status: Inactive  
Facility Type: TEMPORARY  
Category: STATE  
Latitude: 37.823157  
Longitude: -122.201583

**HAZNET:**

Name: KAREN RAHNASTO  
Address: 5800 SCARBOROUGH DR  
Address 2: Not reported  
City,State,Zip: OAKLAND, CA 946112722

Map ID  
 Direction  
 Distance  
 Elevation

MAP FINDINGS

Site

Database(s)

EDR ID Number  
 EPA ID Number

**KAREN RAHNASTO (Continued)**

**S118931343**

Contact: KAREN RAHNASTO  
 Telephone: 5106121097  
 Mailing Name: Not reported  
 Mailing Address: 5800 SCARBOROUGH DR  
  
 Year: 2015  
 Gepaid: CAC002833405  
 TSD EPA ID: CAD981382732  
 CA Waste Code: 151 - Asbestos containing waste  
 Disposal Method: H132 - Landfill Or Surface Impoundment That Will Be Closed As Landfill( To Include On-Site Treatment And/Or Stabilization)  
 Tons: 0.23

Additional Info:

Year: 2015  
 Gen EPA ID: CAC002833405  
  
 Shipment Date: 20151016  
 Creation Date: 1/5/2016 22:35:46  
 Receipt Date: 20151016  
 Manifest ID: 000121397DAT  
 Trans EPA ID: CAL000371038  
 Trans Name: ENVIRONMENTAL REMEDIES INC  
 Trans 2 EPA ID: Not reported  
 Trans 2 Name: Not reported  
 TSD EPA ID: CAD981382732  
 Trans Name: ALTAMONT LANDFILL  
 TSD Alt EPA ID: Not reported  
 TSD Alt Name: Not reported  
 Waste Code Description: 151 - Asbestos-containing waste  
 RCRA Code: Not reported  
 Meth Code: H132 - Landfill Or Surface Impoundment That Will Be Closed As Landfill( To Include On-Site Treatment And/Or Stabilization)  
 Quantity Tons: 0.23  
 Waste Quantity: 1  
 Quantity Unit: Y  
 Additional Code 1: Not reported  
 Additional Code 2: Not reported  
 Additional Code 3: Not reported  
 Additional Code 4: Not reported  
 Additional Code 5: Not reported

**FZ1126**    **KAREN RAHNASTO**  
**ESE**        **5800 SCARBOROUGH DRIVE**  
**1/8-1/4**    **OAKLAND, CA 94611**  
**0.169 mi.**  
**890 ft.**    **Site 2 of 4 in cluster FZ**

**FINDS**    **1024722877**  
**ECHO**     **N/A**

**Actual:**        **FINDS:**  
**812 ft.**        Registry ID:        110070511821

**Focus Map:**    [Click Here for FRS Facility Detail Report:](#)  
**9**

Environmental Interest/Information System:  
 The Resource Conservation and Recovery Act Information System (RCRAInfo) is EPA's comprehensive information system in support of the Resource Conservation and Recovery Act (RCRA) of 1976 and the

Map ID  
Direction  
Distance  
Elevation

MAP FINDINGS

Site

Database(s)

EDR ID Number  
EPA ID Number

**KAREN RAHNASTO (Continued)**

**1024722877**

Hazardous and Solid Waste Amendments (HSWA) of 1984. It tracks many types of information about generators, transporters, treaters, storers, and disposers of hazardous waste.

[Click this hyperlink](#) while viewing on your computer to access additional FINDS: detail in the EDR Site Report.

**ECHO:**

Envid: 1024722877  
Registry ID: 110070511821  
DFR URL: <http://echo.epa.gov/detailed-facility-report?fid=110070511821>  
Name: KAREN RAHNASTO  
Address: 5800 SCARBOROUGH DRIVE  
City,State,Zip: OAKLAND, CA 94611

**FZ1127**  
**ESE**  
**1/8-1/4**  
**0.169 mi.**  
**890 ft.**

**KAREN RAHNASTO**  
**5800 SCARBOROUGH DRIVE**  
**OAKLAND, CA 94611**  
**Site 3 of 4 in cluster FZ**

**HWTS S124710873**  
**HAZNET N/A**

**Actual:**  
**812 ft.**

**Focus Map:**  
**9**

**HWTS:**

Name: KAREN RAHNASTO  
Address: 5800 SCARBOROUGH DRIVE  
Address 2: Not reported  
City,State,Zip: OAKLAND, CA 94611  
EPA ID: CAC002992830  
Inactive Date: 03/13/2019  
Create Date: 12/12/2018  
Last Act Date: Not reported  
Mailing Name: Not reported  
Mailing Address: 5800 SCARBOROUGH DRIVE  
Mailing Address 2: Not reported  
Mailing City,State,Zip: OAKLAND, CA 94611  
Owner Name: KAREN RAHNASTO  
Owner Address: 5800 SCARBOROUGH DRIVE  
Owner Address 2: Not reported  
Owner City,State,Zip: OAKLAND, CA 94611  
Owner Phone: Not reported  
Owner Fax: Not reported  
Contact Name: KAREN RAHNASTO  
Contact Address: 5800 SCARBOROUGH DRIVE  
Contact Address 2: Not reported  
City,State,Zip: OAKLAND, CA 94611  
Contact Phone: Not reported  
Contact Fax: Not reported  
Facility Status: Inactive  
Facility Type: TEMPORARY  
Category: STATE  
Latitude: 37.823157  
Longitude: -122.201583

**HAZNET:**

Name: KAREN RAHNASTO  
Address: 5800 SCARBOROUGH DRIVE  
Address 2: Not reported  
City,State,Zip: OAKLAND, CA 94611  
Contact: KAREN RAHNASTO

Map ID  
 Direction  
 Distance  
 Elevation

MAP FINDINGS

Site

Database(s)

EDR ID Number  
 EPA ID Number

**KAREN RAHNASTO (Continued)**

**S124710873**

Telephone: 5105314602  
 Mailing Name: Not reported  
 Mailing Address: 5800 SCARBOROUGH DRIVE  
  
 Year: 2018  
 Gepaid: CAC002992830  
 TSD EPA ID: CAD981382732  
 CA Waste Code: 151 - Asbestos containing waste  
 Disposal Method: H132 - Landfill Or Surface Impoundment That Will Be Closed As  
 Landfill( To Include On-Site Treatment And/Or Stabilization)  
 Tons: 0.23000

**FZ1128**  
**ESE**  
**1/8-1/4**  
**0.169 mi.**  
**890 ft.**

**KAREN RAHNASTO**  
**5800 SCARBOROUGH DRIVE**  
**OAKLAND, CA 94611**  
**Site 4 of 4 in cluster FZ**

**RCRA NonGen / NLR**

**1024772913**  
**CAC002992830**

**Actual:**  
**812 ft.**

**Focus Map:**  
**9**

**RCRA Listings:**

Date Form Received by Agency:	20181212
Handler Name:	Karen Rahnasto
Handler Address:	5800 SCARBOROUGH DRIVE
Handler City,State,Zip:	OAKLAND, CA 94611
EPA ID:	CAC002992830
Contact Name:	KAREN RAHNASTO
Contact Address:	5800 SCARBOROUGH DRIVE
Contact City,State,Zip:	OAKLAND, CA 94611
Contact Telephone:	510-531-4602
Contact Fax:	Not reported
Contact Email:	MELISA@ENV-REM.COM
Contact Title:	Not reported
EPA Region:	09
Land Type:	Not reported
Federal Waste Generator Description:	Not a generator, verified
Non-Notifier:	Not reported
Biennial Report Cycle:	Not reported
Accessibility:	Not reported
Active Site Indicator:	Handler Activities
State District Owner:	Not reported
State District:	Not reported
Mailing Address:	5800 SCARBOROUGH DRIVE
Mailing City,State,Zip:	OAKLAND, CA 94611
Owner Name:	Karen Rahnasto
Owner Type:	Other
Operator Name:	Karen Rahnasto
Operator Type:	Other
Short-Term Generator Activity:	No
Importer Activity:	No
Mixed Waste Generator:	No
Transporter Activity:	No
Transfer Facility Activity:	No
Recycler Activity with Storage:	No
Small Quantity On-Site Burner Exemption:	No
Smelting Melting and Refining Furnace Exemption:	No
Underground Injection Control:	No
Off-Site Waste Receipt:	No
Universal Waste Indicator:	Yes

Map ID  
 Direction  
 Distance  
 Elevation

MAP FINDINGS

Site

Database(s)

EDR ID Number  
 EPA ID Number

**KAREN RAHNASTO (Continued)**

**1024772913**

Universal Waste Destination Facility:	Yes
Federal Universal Waste:	No
Active Site State-Reg Handler:	---
Federal Facility Indicator:	Not reported
Hazardous Secondary Material Indicator:	N
Sub-Part K Indicator:	Not reported
2018 GPRA Permit Baseline:	Not on the Baseline
2018 GPRA Renewals Baseline:	Not on the Baseline
202 GPRA Corrective Action Baseline:	No
Subject to Corrective Action Universe:	No
Non-TSDFs Where RCRA CA has Been Imposed Universe:	No
Corrective Action Priority Ranking:	No NCAPS ranking
Environmental Control Indicator:	No
Institutional Control Indicator:	No
Human Exposure Controls Indicator:	N/A
Groundwater Controls Indicator:	N/A
Significant Non-Complier Universe:	No
Unaddressed Significant Non-Complier Universe:	No
Addressed Significant Non-Complier Universe:	No
Significant Non-Complier With a Compliance Schedule Universe:	No
Financial Assurance Required:	Not reported
Handler Date of Last Change:	20181220
Recognized Trader-Importer:	No
Recognized Trader-Exporter:	No
Importer of Spent Lead Acid Batteries:	No
Exporter of Spent Lead Acid Batteries:	No
Recycler Activity Without Storage:	No
Manifest Broker:	No
Sub-Part P Indicator:	No

**Handler - Owner Operator:**

Owner/Operator Indicator:	Owner
Owner/Operator Name: KAREN RAHNASTO	
Legal Status:	Other
Date Became Current:	Not reported
Date Ended Current:	Not reported
Owner/Operator Address:	5800 SCARBOROUGH DRIVE
Owner/Operator City,State,Zip:	OAKLAND, CA 94611
Owner/Operator Telephone:	510-531-4602
Owner/Operator Telephone Ext:	Not reported
Owner/Operator Fax:	Not reported
Owner/Operator Email:	Not reported

Owner/Operator Indicator:	Operator
Owner/Operator Name: KAREN RAHNASTO	
Legal Status:	Other
Date Became Current:	Not reported
Date Ended Current:	Not reported
Owner/Operator Address:	5800 SCARBOROUGH DRIVE
Owner/Operator City,State,Zip:	OAKLAND, CA 94611
Owner/Operator Telephone:	510-531-4602
Owner/Operator Telephone Ext:	Not reported
Owner/Operator Fax:	Not reported
Owner/Operator Email:	Not reported



Map ID  
Direction  
Distance  
Elevation

MAP FINDINGS

Site

Database(s)

EDR ID Number  
EPA ID Number

**KAREN RAHNASTO (Continued)**

**1024772913**

Historic Generators:

Receive Date: 20181212  
Handler Name: KAREN RAHNASTO  
Federal Waste Generator Description: Not a generator, verified  
State District Owner: Not reported  
Large Quantity Handler of Universal Waste: No  
Recognized Trader Importer: No  
Recognized Trader Exporter: No  
Spent Lead Acid Battery Importer: No  
Spent Lead Acid Battery Exporter: No  
Current Record: Yes  
Non Storage Recycler Activity: Not reported  
Electronic Manifest Broker: Not reported

List of NAICS Codes and Descriptions:

NAICS Code: 56299  
NAICS Description: ALL OTHER WASTE MANAGEMENT SERVICES

Facility Has Received Notices of Violations:

Violations: No Violations Found

Evaluation Action Summary:

Evaluations: No Evaluations Found

GA1129  
SE  
1/8-1/4  
0.169 mi.  
891 ft.

**HARRY KONSTANTOPOULAS**  
**4232 OAKMORE RD**  
**OAKLAND, CA 94602**  
**Site 1 of 12 in cluster GA**

**FINDS 1026090636**  
**N/A**

Actual:  
361 ft.

FINDS:  
Registry ID: 110070659193

Focus Map:  
9

Click Here for FRS Facility Detail Report:

Environmental Interest/Information System:

The Resource Conservation and Recovery Act Information System (RCRAInfo) is EPA's comprehensive information system in support of the Resource Conservation and Recovery Act (RCRA) of 1976 and the Hazardous and Solid Waste Amendments (HSWA) of 1984. It tracks many types of information about generators, transporters, treaters, storers, and disposers of hazardous waste.

Click this hyperlink while viewing on your computer to access additional FINDS: detail in the EDR Site Report.

Map ID  
 Direction  
 Distance  
 Elevation

MAP FINDINGS

Site

Database(s)

EDR ID Number  
 EPA ID Number

**GA1130 HARRY KONSTANTOPOULAS**  
**SE 4232 OAKMORE RD**  
**1/8-1/4 OAKLAND, CA 94602**  
**0.169 mi.**  
**891 ft. Site 2 of 12 in cluster GA**

**ECHO 1026023168**  
**N/A**

**Actual: 361 ft.** ECHO:  
 Envid: 1026023168  
**Focus Map: 9** Registry ID: 110070659193  
 DFR URL: <http://echo.epa.gov/detailed-facility-report?fid=110070659193>  
 Name: HARRY KONSTANTOPOULAS  
 Address: 4232 OAKMORE RD  
 City,State,Zip: OAKLAND, CA 94602

**GA1131 HARRY KONSTANTOPOULAS**  
**SE 4232 OAKMORE RD**  
**1/8-1/4 OAKLAND, CA 94602**  
**0.169 mi.**  
**891 ft. Site 3 of 12 in cluster GA**

**RCRA NonGen / NLR 1025861605**  
**CAC003042287**

**Actual: 361 ft.** RCRA Listings:  
 Date Form Received by Agency: 20191107  
**Focus Map: 9** Handler Name: Harry Konstantopoulos  
 Handler Address: 4232 OAKMORE RD  
 Handler City,State,Zip: OAKLAND, CA 94602-1812  
 EPA ID: CAC003042287  
 Contact Name: HARRY KONSTANTOPOULAS  
 Contact Address: 154 MOUNTAIN AVE  
 Contact City,State,Zip: PIEDMONT, CA 94611-3749  
 Contact Telephone: 510-387-0955  
 Contact Fax: Not reported  
 Contact Email: ADELENEV@CVECORG.COM  
 Contact Title: Not reported  
 EPA Region: 09  
 Land Type: Not reported  
 Federal Waste Generator Description: Not a generator, verified  
 Non-Notifier: Not reported  
 Biennial Report Cycle: Not reported  
 Accessibility: Not reported  
 Active Site Indicator: Not reported  
 State District Owner: Not reported  
 State District: Not reported  
 Mailing Address: 154 MOUNTAIN AVE  
 Mailing City,State,Zip: PIEDMONT, CA 94611-3749  
 Owner Name: Harry Konstantopoulos  
 Owner Type: Other  
 Operator Name: Harry Konstantopoulos  
 Operator Type: Other  
 Short-Term Generator Activity: No  
 Importer Activity: No  
 Mixed Waste Generator: No  
 Transporter Activity: No  
 Transfer Facility Activity: No  
 Recycler Activity with Storage: No  
 Small Quantity On-Site Burner Exemption: No  
 Smelting Melting and Refining Furnace Exemption: No  
 Underground Injection Control: No  
 Off-Site Waste Receipt: No  
 Universal Waste Indicator: No  
 Universal Waste Destination Facility: No

Map ID  
Direction  
Distance  
Elevation

MAP FINDINGS

Site

Database(s)

EDR ID Number  
EPA ID Number

**HARRY KONSTANTOPOULAS (Continued)**

**1025861605**

Federal Universal Waste:	No
Active Site State-Reg Handler:	---
Federal Facility Indicator:	Not reported
Hazardous Secondary Material Indicator:	N
Sub-Part K Indicator:	Not reported
2018 GPRA Permit Baseline:	Not on the Baseline
2018 GPRA Renewals Baseline:	Not on the Baseline
202 GPRA Corrective Action Baseline:	No
Subject to Corrective Action Universe:	No
Non-TSDFs Where RCRA CA has Been Imposed Universe:	No
Corrective Action Priority Ranking:	No NCAPS ranking
Environmental Control Indicator:	No
Institutional Control Indicator:	No
Human Exposure Controls Indicator:	N/A
Groundwater Controls Indicator:	N/A
Significant Non-Complier Universe:	No
Unaddressed Significant Non-Complier Universe:	No
Addressed Significant Non-Complier Universe:	No
Significant Non-Complier With a Compliance Schedule Universe:	No
Financial Assurance Required:	Not reported
Handler Date of Last Change:	20191108
Recognized Trader-Importer:	No
Recognized Trader-Exporter:	No
Importer of Spent Lead Acid Batteries:	No
Exporter of Spent Lead Acid Batteries:	No
Recycler Activity Without Storage:	No
Manifest Broker:	No
Sub-Part P Indicator:	No

Handler - Owner Operator:

Owner/Operator Indicator:	Operator
Owner/Operator Name:	HARRY KONSTANTOPOULAS
Legal Status:	Other
Date Became Current:	Not reported
Date Ended Current:	Not reported
Owner/Operator Address:	154 MOUNTAIN AVE
Owner/Operator City,State,Zip:	PIEDMONT, CA 94611-3749
Owner/Operator Telephone:	510-387-0955
Owner/Operator Telephone Ext:	Not reported
Owner/Operator Fax:	Not reported
Owner/Operator Email:	Not reported

Owner/Operator Indicator:	Owner
Owner/Operator Name:	HARRY KONSTANTOPOULAS
Legal Status:	Other
Date Became Current:	Not reported
Date Ended Current:	Not reported
Owner/Operator Address:	154 MOUNTAIN AVE
Owner/Operator City,State,Zip:	PIEDMONT, CA 94611-3749
Owner/Operator Telephone:	510-387-0955
Owner/Operator Telephone Ext:	Not reported
Owner/Operator Fax:	Not reported
Owner/Operator Email:	Not reported

Historic Generators:

Map ID  
 Direction  
 Distance  
 Elevation

MAP FINDINGS

Site

Database(s)

EDR ID Number  
 EPA ID Number

**HARRY KONSTANTOPOULAS (Continued)**

**1025861605**

Receive Date: 20191107  
 Handler Name: HARRY KONSTANTOPOULAS  
 Federal Waste Generator Description: Not a generator, verified  
 State District Owner: Not reported  
 Large Quantity Handler of Universal Waste: No  
 Recognized Trader Importer: No  
 Recognized Trader Exporter: No  
 Spent Lead Acid Battery Importer: No  
 Spent Lead Acid Battery Exporter: No  
 Current Record: Yes  
 Non Storage Recycler Activity: Not reported  
 Electronic Manifest Broker: Not reported

List of NAICS Codes and Descriptions:

NAICS Code: 56299  
 NAICS Description: ALL OTHER WASTE MANAGEMENT SERVICES

Facility Has Received Notices of Violations:

Violations: No Violations Found

Evaluation Action Summary:

Evaluations: No Evaluations Found

**GA1132 HARRY KONSTANTOPOULAS**  
**SE 4232 OAKMORE RD**  
**1/8-1/4 OAKLAND, CA 94602**  
**0.169 mi.**  
**891 ft. Site 4 of 12 in cluster GA**

**HWTS S126093795**  
**HAZNET N/A**

**Actual:**  
**361 ft.**

**Focus Map:**  
**9**

**HWTS:**  
 Name: HARRY KONSTANTOPOULAS  
 Address: 4232 OAKMORE RD  
 Address 2: Not reported  
 City,State,Zip: OAKLAND, CA 94602  
 EPA ID: CAC003042287  
 Inactive Date: 02/06/2020  
 Create Date: 11/07/2019  
 Last Act Date: Not reported  
 Mailing Name: Not reported  
 Mailing Address: 154 MOUNTAIN AVE  
 Mailing Address 2: Not reported  
 Mailing City,State,Zip: PIEDMONT, CA 946113749  
 Owner Name: HARRY KONSTANTOPOULAS  
 Owner Address: 154 MOUNTAIN AVE  
 Owner Address 2: Not reported  
 Owner City,State,Zip: PIEDMONT, CA 946113749  
 Owner Phone: Not reported  
 Owner Fax: Not reported  
 Contact Name: HARRY KONSTANTOPOULAS  
 Contact Address: 154 MOUNTAIN AVE  
 Contact Address 2: Not reported  
 City,State,Zip: PIEDMONT, CA 946113749  
 Contact Phone: Not reported  
 Contact Fax: Not reported  
 Facility Status: Inactive

Map ID  
Direction  
Distance  
Elevation

MAP FINDINGS

Site

Database(s)

EDR ID Number  
EPA ID Number

**HARRY KONSTANTOPOULAS (Continued)**

**S126093795**

Facility Type: TEMPORARY  
Category: STATE  
Latitude: 37.810847  
Longitude: -122.212609

**HAZNET:**

Name: HARRY KONSTANTOPOULAS  
Address: 4232 OAKMORE RD  
Address 2: Not reported  
City,State,Zip: OAKLAND, CA 946113749  
Contact: HARRY KONSTANTOPOULAS  
Telephone: 5103870955  
Mailing Name: Not reported  
Mailing Address: 154 MOUNTAIN AVE

Year: 2019  
Gepaid: CAC003042287  
TSD EPA ID: CAD982042475  
CA Waste Code: 151 - Asbestos containing waste  
Disposal Method: H132 - Landfill Or Surface Impoundment That Will Be Closed As  
Landfill( To Include On-Site Treatment And/Or Stabilization)  
Tons: 0.23000

**EO1133 PRIVATE RESIDENCE**  
**North PRIVATE RESIDENCE**  
**1/8-1/4 OAKLAND, CA 94610**  
**0.169 mi.**  
**893 ft. Site 2 of 2 in cluster EO**

**LUST S110655988**  
**NON-CASE INFO N/A**

**Actual:**  
**117 ft.**  
**Focus Map:**  
**8**

**LUST:**  
Name: PRIVATE RESIDENCE  
Address: PRIVATE RESIDENCE  
City,State,Zip: OAKLAND, CA 94610  
Lead Agency: ALAMEDA COUNTY LOP  
Case Type: LUST Cleanup Site  
Geo Track: [http://geotracker.waterboards.ca.gov/profile\\_report.asp?global\\_id=T10000000818](http://geotracker.waterboards.ca.gov/profile_report.asp?global_id=T10000000818)  
Global Id: T10000000818  
Latitude: 37.805174  
Longitude: -122.229616  
Status: Completed - Case Closed  
Status Date: 08/05/2009  
Case Worker: PK  
RB Case Number: NA  
Local Agency: ALAMEDA COUNTY LOP  
File Location: All Files are on GeoTracker or in the Local Agency Database  
Local Case Number: RO0002994  
Potential Media Affect: Other Groundwater (uses other than drinking water)  
Potential Contaminants of Concern: Gasoline  
EPA Region: 9  
Coordinate Source: Manual Entry on Screens  
Cuf Case: NO  
Quantity Released Gallons: Not reported  
Begin Date: 12/02/2008  
Leak Reported Date: 12/29/2008  
How Discovered: \* SA  
How Discovered Description: Not reported

Map ID  
Direction  
Distance  
Elevation

MAP FINDINGS

Site

Database(s)

EDR ID Number  
EPA ID Number

**PRIVATE RESIDENCE (Continued)**

**S110655988**

Discharge Source: Not reported  
Discharge Cause: Not reported  
Stop Method: Other Means  
Stop Description: Not reported  
No Further Action Date: 08/05/2009  
CA Water Watershed Name: South Bay - East Bay Cities (204.20)  
Dwr Groundwater Subbasin Name: Santa Clara Valley - East Bay Plain (2-009.04)  
Disadvantaged Community: Not reported  
CA EnviroScreen 3 Score: 11-15%  
CA EnviroScreen 4 Score: 5-10%  
Military DOD Site: No  
Facility Project Subtype: Not reported  
RWQCB Region: SAN FRANCISCO BAY RWQCB (REGION 2)  
Site History: Not reported

**LUST:**

Global Id: T10000000818  
Contact Type: Local Agency Caseworker - Primary Caseworker  
Contact Name: PARESH KHATRI  
Organization Name: ALAMEDA COUNTY LOP  
Address: 1131 HARBOR BAY PARKWAY  
City: ALAMEDA  
Email: paresh.khatri@acgov.org  
Phone Number: 5107772478

**LUST:**

Global Id: T10000000818  
Action Type: Other  
Date: 12/02/2008  
Action: Leak Discovery

Global Id: T10000000818  
Action Type: ENFORCEMENT  
Date: 03/12/2009  
Action: Technical Correspondence / Assistance / Other - #20090312

Global Id: T10000000818  
Action Type: Other  
Date: 12/29/2008  
Action: Leak Reported

Global Id: T10000000818  
Action Type: ENFORCEMENT  
Date: 07/28/2009  
Action: Staff Letter - #20090728

Global Id: T10000000818  
Action Type: ENFORCEMENT  
Date: 08/05/2009  
Action: LOP Case Closure Summary to RB - #20090805

Global Id: T10000000818  
Action Type: ENFORCEMENT  
Date: 08/05/2009  
Action: File Review - Closure

Global Id: T10000000818

Map ID  
Direction  
Distance  
Elevation

MAP FINDINGS

Site

Database(s)

EDR ID Number  
EPA ID Number

**PRIVATE RESIDENCE (Continued)**

**S110655988**

Action Type: ENFORCEMENT  
Date: 08/05/2009  
Action: Closure/No Further Action Letter - #20090805

Global Id: T10000000818  
Action Type: ENFORCEMENT  
Date: 04/16/2009  
Action: Staff Letter - #20090416

Global Id: T10000000818  
Action Type: RESPONSE  
Date: 07/10/2009  
Action: Electronic Reporting Submittal Due

Global Id: T10000000818  
Action Type: RESPONSE  
Date: 07/15/2009  
Action: Soil and Water Investigation Report

Global Id: T10000000818  
Action Type: ENFORCEMENT  
Date: 06/25/2009  
Action: Staff Letter - #20090625

**LUST:**

Global Id: T10000000818  
Status: Open - Case Begin Date  
Status Date: 12/02/2008

Global Id: T10000000818  
Status: Open - Site Assessment  
Status Date: 12/02/2008

Global Id: T10000000818  
Status: Open - Site Assessment  
Status Date: 02/20/2009

Global Id: T10000000818  
Status: Completed - Case Closed  
Status Date: 08/05/2009

Name: PRIVATE RESIDENCE  
Address: PRIVATE RESIDENCE  
City,State,Zip: OAKLAND, CA 94610  
Lead Agency: ALAMEDA COUNTY LOP  
Case Type: LUST Cleanup Site  
Geo Track: [http://geotracker.waterboards.ca.gov/profile\\_report.asp?global\\_id=T10000016174](http://geotracker.waterboards.ca.gov/profile_report.asp?global_id=T10000016174)  
Global Id: T10000016174  
Latitude: 37.8079197392638  
Longitude: -122.230197201223  
Status: Completed - Case Closed  
Status Date: 06/08/2022  
Case Worker: EH  
RB Case Number: Not reported  
Local Agency: ALAMEDA COUNTY LOP  
File Location: All Files are on GeoTracker or in the Local Agency Database

Map ID  
Direction  
Distance  
Elevation

MAP FINDINGS

Site

Database(s)

EDR ID Number  
EPA ID Number

**PRIVATE RESIDENCE (Continued)**

**S110655988**

Local Case Number: RO0003450  
Potential Media Affect: Soil  
Potential Contaminants of Concern: Diesel, Ethylbenzene, Naphthalene, Xylene  
EPA Region: 9  
Coordinate Source: Google Map Move  
Cuf Case: NO  
Quantity Released Gallons: Not reported  
Begin Date: 08/25/2020  
Leak Reported Date: 08/28/2020  
How Discovered: Tank Closure  
How Discovered Description: Not reported  
Discharge Source: Tank  
Discharge Cause: Corrosion  
Stop Method: Close and Remove Tank  
Stop Description: Not reported  
No Further Action Date: 06/08/2022  
CA Water Watershed Name: South Bay - East Bay Cities (204.20)  
Dwr Groundwater Subbasin Name: Santa Clara Valley - East Bay Plain (2-009.04)  
Disadvantaged Community: Not reported  
CA EnviroScreen 3 Score: 6-10%  
CA EnviroScreen 4 Score: 5-10%  
Military DOD Site: No  
Facility Project Subtype: Not reported  
RWQCB Region: SAN FRANCISCO BAY RWQCB (REGION 2)  
Site History: Sampling conducted following the removal of a 300-gallon (Tank-1) residential home heating oil tank revealed maximum concentrations of total petroleum hydrocarbons as diesel (TPHd), xylenes and naphthalene at 15,000 milligrams per kilogram (mg/kg), 0.52 mg/kg and 8.1 mg/kg, respectively, indicating a release had occurred. This case was opened on September 11, 2020 following the transmittal of laboratory analysis data for Tank-1 to Alameda County Department of Environmental Health (ACDEH). A second UST was encountered during field activities. Both USTs identified as having contained diesel. Tank-2 was 350 gallons. Sampling indicated TPHd up to 2,700 mg/kg.

LUST:

Global Id: T10000016174  
Contact Type: Local Agency Caseworker - Primary Caseworker  
Contact Name: EVA HEY  
Organization Name: ALAMEDA COUNTY LOP  
Address: 1131 Harbor Bay Parkway  
City: ALAMEDA  
Email: eva.hey@acgov.org  
Phone Number: 5105676791

LUST:

Global Id: T10000016174  
Action Type: ENFORCEMENT  
Date: 10/12/2020  
Action: Notice of Responsibility - #20201012

Global Id: T10000016174  
Action Type: Other  
Date: 08/25/2020  
Action: Leak Discovery

Global Id: T10000016174



Map ID  
Direction  
Distance  
Elevation

MAP FINDINGS

Site

Database(s)

EDR ID Number  
EPA ID Number

**PRIVATE RESIDENCE (Continued)**

**S110655988**

Action Type: ENFORCEMENT  
Date: 06/07/2022  
Action: Closure Summary

Global Id: T10000016174  
Action Type: Other  
Date: 08/28/2020  
Action: Leak Reported

Global Id: T10000016174  
Action Type: RESPONSE  
Date: 09/14/2020  
Action: Unauthorized Release Form

Global Id: T10000016174  
Action Type: RESPONSE  
Date: 09/11/2020  
Action: Tank Removal Report / UST Sampling Report

Global Id: T10000016174  
Action Type: RESPONSE  
Date: 09/14/2020  
Action: Tank Removal Report / UST Sampling Report

Global Id: T10000016174  
Action Type: RESPONSE  
Date: 09/14/2020  
Action: Unauthorized Release Form

Global Id: T10000016174  
Action Type: RESPONSE  
Date: 09/22/2020  
Action: Tank Removal Report / UST Sampling Report

Global Id: T10000016174  
Action Type: ENFORCEMENT  
Date: 06/08/2021  
Action: Closure/No Further Action Letter

Global Id: T10000016174  
Action Type: ENFORCEMENT  
Date: 06/02/2022  
Action: Notice of Responsibility

Global Id: T10000016174  
Action Type: ENFORCEMENT  
Date: 04/20/2022  
Action: Fact Sheets - Public Participation - #20220420

Global Id: T10000016174  
Action Type: RESPONSE  
Date: 09/11/2020  
Action: Unauthorized Release Form

Global Id: T10000016174  
Action Type: RESPONSE  
Date: 09/14/2020

Map ID  
Direction  
Distance  
Elevation

MAP FINDINGS

Site

Database(s)

EDR ID Number  
EPA ID Number

**PRIVATE RESIDENCE (Continued)**

**S110655988**

Action: Unauthorized Release Form  
Global Id: T10000016174  
Action Type: Other  
Date: 08/25/2020  
Action: Leak Stopped

**LUST:**

Global Id: T10000016174  
Status: Open - Case Begin Date  
Status Date: 08/25/2020

Global Id: T10000016174  
Status: Open - Site Assessment  
Status Date: 09/11/2020

Global Id: T10000016174  
Status: Open - Eligible for Closure  
Status Date: 04/20/2022

Global Id: T10000016174  
Status: Completed - Case Closed  
Status Date: 06/08/2022

Name: PRIVATE RESIDENCE  
Address: PRIVATE RESIDENCE  
City,State,Zip: OAKLAND, CA 94610  
Lead Agency: ALAMEDA COUNTY LOP  
Case Type: LUST Cleanup Site  
Geo Track: [http://geotracker.waterboards.ca.gov/profile\\_report.asp?global\\_id=T10000012994](http://geotracker.waterboards.ca.gov/profile_report.asp?global_id=T10000012994)  
Global Id: T10000012994  
Latitude: 37.8111  
Longitude: -122.24094  
Status: Completed - Case Closed  
Status Date: 04/06/2022  
Case Worker: TF  
RB Case Number: Not reported  
Local Agency: ALAMEDA COUNTY LOP  
File Location: All Files are on GeoTracker or in the Local Agency Database  
Local Case Number: RO0003364  
Potential Media Affect: Soil, Under Investigation  
Potential Contaminants of Concern: Diesel, Heating Oil / Fuel Oil  
EPA Region: 9  
Coordinate Source: Not reported  
Cuf Case: YES  
Quantity Released Gallons: 250  
Begin Date: 01/20/2019  
Leak Reported Date: 05/03/2019  
How Discovered: Not reported  
How Discovered Description: Geophysical Survey  
Discharge Source: Tank  
Discharge Cause: Corrosion  
Stop Method: Close and Remove Tank  
Stop Description: Tank removed in January 2019  
No Further Action Date: 04/06/2022  
CA Water Watershed Name: South Bay - East Bay Cities (204.20)

Map ID  
Direction  
Distance  
Elevation

MAP FINDINGS

Site

Database(s)

EDR ID Number  
EPA ID Number

**PRIVATE RESIDENCE (Continued)**

**S110655988**

Dwr Groundwater Subbasin Name: Santa Clara Valley - East Bay Plain (2-009.04)  
Disadvantaged Community: Not reported  
CA EnviroScreen 3 Score: 6-10%  
CA EnviroScreen 4 Score: 5-10%  
Military DOD Site: No  
Facility Project Subtype: Not reported  
RWQCB Region: SAN FRANCISCO BAY RWQCB (REGION 2)  
Site History: Fuel Leak Case No. RO0003364 was opened in 2019 by ACDEH following removal of a 250-gallon single-walled steel home heating oil underground storage tank (UST) that was discovered at the Site in a grass area in the backyard during a geophysical survey in 2018 in preparation for construction of a new addition to the house. The UST was removed under an Oakland Fire department permit in January 2019. During removal, the top of the three-foot diameter UST was located approximately one- to two feet below the ground surface (bgs) and was observed to be in poor condition with several holes in the bottom. On January 23, 2019 following UST removal, one soil sample (UST-6) was collected from approximately two-feet below the bottom of the former UST at a depth of approximately six feet bgs and analyzed for total petroleum hydrocarbon as diesel (TPH-d); naphthalene; benzene, toluene, ethylbenzene, and xylenes (BTEX); and fuel oxygenates and lead scavengers, including ethylene dibromide (EDB), ethylene dichloride (EDC), methyl tertiary butyl ether (MTBE), tertiary amyl methyl ether (TAME), ethyl tertiary-butyl ether (ETBE), di isopropyl ether (DIPE), and tertiary butyl alcohol (TBA). Analytical results documented TPH-d and naphthalene at a concentration of 460 milligrams per kilogram (mg/kg) and 0.15 mg/kg, respectively in the bottom of the tank excavation pit. Concentration of all other analytes were below laboratory reporting limits appropriate for evaluating risk. A three-point composite sample (STKP 1-1-3) was collected from the stockpile generated during tank removal and analyzed for the same chemicals mentioned above for characterization. Diesel and naphthalene were detected at concentrations of 10 mg/kg and 0.011 mg/kg, respectively, with concentrations of all other analytes below laboratory reporting limits appropriate for evaluating risk. The UST Removal Report, dated May 3, 2019 prepared AEI Consultants does not document the final disposition of the excavated soil stockpile. As no waste manifests documenting offsite disposal were included in the report ACDEH assumes the stockpiled soil was used to backfill the excavation pit. This assumption is supported by a discussion with the Property Owner whereby they indicated the pit was partially backfilled while waiting for a permit to construct the new addition to the house. The concentrations of TPH-d and naphthalene detected in the soil collected beneath the tank and the stockpile are indicative of an unauthorized release from the former UST. Results of Site investigations indicate the following: Soil at the Site consists predominantly of clay, with intermittent lenses of sandy clay, silty clay and caliche based on logs of borings advanced during Site investigation activities. First encountered groundwater was encountered at depths greater than 15 feet bgs. A stabilized groundwater level of 6.5 feet bgs was observed in boring SB-6 indicating the groundwater at the Site is likely semi-confined. The groundwater flow direction is inferred to be to the southwest based on the local topographic gradient. A comparison of residual concentrations in soil within and beneath the backfilled tank pit to the 2019 San Francisco Bay Regional Water quality Control Board's Environmental Screening Levels (ESLs) indicate the following:

Map ID  
Direction  
Distance  
Elevation

MAP FINDINGS

Site

Database(s)

EDR ID Number  
EPA ID Number

PRIVATE RESIDENCE (Continued)

S110655988

TPH-d concentrations exceed the residential ESL for direct contact human health risk of 260 mg/kg. Concentrations of all other constituents analyzed are below the residential direct contact ESLs. TPH-d and naphthalene concentrations are below the ESLs for construction worker direct contact human health risk of 1,100 mg/kg and 400 mg/kg, respectively. Concentrations of all other constituents analyzed are below the residential direct contact ESLs. Naphthalene concentrations exceed the ESLs for leaching to groundwater for drinking water, however do not exceed the ESL for leaching to groundwater for non-drinking water. Concentrations of all other constituents analyzed are below the leaching to ESLs for non-drinking and drinking water. A comparison of concentrations of TPH-d, TPH-mo, and naphthalene in grab groundwater samples to the ESLs indicate the following: TPH-d concentrations exceed the direct exposure human risk level of 200 micrograms per liter (g/L) for drinking water and the odor nuisance levels for drinking water of 100 g/L. The laboratory reporting limit for naphthalene exceeds the ESL for direct exposure human risk level of 0.17 g/L for drinking water. There are no ESL for TPH-mo French drains are installed beneath the patio located adjacent to the UST pit. Building plans for the proposed addition to the house in the area overlying the existing patio and UST pit show a network of new french drains beneath and adjacent to the new foundation to intercept groundwater. Concentrations of TPH-d in the tank pit area exceed leaching to groundwater ESLs and therefore TPH-d impacted groundwater may be intercepted by the French drains and discharged to the street. BTEX was detected in the soil vapor samples collected from beneath the patio slab however BTEX was not detected in soil samples collected 2 feet below the bottom of the tank, and therefore the detections of BTEX in soil vapor is not likely associated with the UST release. Methane was not detected above 0.400 percent. The Case file does not include any information on whether individually certified clean cannisters or batch-certified cannisters were used in the sample collection which may have attributed to the low level concentrations of BTEX in soil vapor. Regardless of the source, the concentrations of BTEX are below concentrations that pose a risk to human health from vapor intrusion to indoor air. Additionally, although the reporting limits for naphthalene were above the ESLs for vapor intrusion, the low concentrations of naphthalene detected in soil indicate that naphthalene is not likely to generate soil vapor at concentrations that would pose a risk to occupants from vapor intrusion. ACDEH listed the site as eligible for closure in June 2020 and completed a 60-day public comment period, however during preparation of the Case Closure Summary, ACDEH determined that additional removal of secondary source material remaining in the UST pit is required to eliminate the exposure pathway for petroleum impacted groundwater to enter the existing and proposed french drains installed directly adjacent to the the tank pit. Based on discussion with the property owner, the secondary source removal will be conducted during construction of the new addition to the house in the Spring of 2021. Upon completion of the secondary source removal, ACDEH will close the case.

LUST:

Global Id: T10000012994  
Contact Type: Local Agency Caseworker - Primary Caseworker  
Contact Name: TAMAMI FRENCH  
Organization Name: ALAMEDA COUNTY LOP

Map ID  
Direction  
Distance  
Elevation

MAP FINDINGS

Site

Database(s)

EDR ID Number  
EPA ID Number

**PRIVATE RESIDENCE (Continued)**

**S110655988**

Address: 1131 Harbor Bay Pkwy  
City: ALAMEDA  
Email: tamami.french@acgov.org  
Phone Number: 5106391370  
  
Global Id: T10000012994  
Contact Type: Regional Board Caseworker  
Contact Name: UUU  
Organization Name: SAN FRANCISCO BAY RWQCB (REGION 2)  
Address: 1515 CLAY ST SUITE 1400  
City: OAKLAND  
Email: Not reported  
Phone Number: Not reported

**LUST:**

Global Id: T10000012994  
Action Type: ENFORCEMENT  
Date: 04/23/2020  
Action: Email Correspondence - #4/23/2020

Global Id: T10000012994  
Action Type: ENFORCEMENT  
Date: 06/07/2019  
Action: Notice of Responsibility - #6/7/2019

Global Id: T10000012994  
Action Type: ENFORCEMENT  
Date: 06/09/2020  
Action: Meeting

Global Id: T10000012994  
Action Type: ENFORCEMENT  
Date: 04/06/2022  
Action: Closure Summary

Global Id: T10000012994  
Action Type: Other  
Date: 01/20/2019  
Action: Leak Discovery

Global Id: T10000012994  
Action Type: RESPONSE  
Date: 06/19/2020  
Action: Request for Closure - Regulator Responded

Global Id: T10000012994  
Action Type: RESPONSE  
Date: 12/31/2019  
Action: Site Investigation Workplan - Regulator Responded

Global Id: T10000012994  
Action Type: RESPONSE  
Date: 12/27/2019  
Action: Soil and Water Investigation Workplan - Regulator Responded

Global Id: T10000012994  
Action Type: RESPONSE

Map ID  
Direction  
Distance  
Elevation

MAP FINDINGS

Site

Database(s)

EDR ID Number  
EPA ID Number

**PRIVATE RESIDENCE (Continued)**

**S110655988**

Date: 10/25/2021  
Action: Request for Closure - Regulator Responded

Global Id: T10000012994  
Action Type: RESPONSE  
Date: 05/26/2021  
Action: Other Workplan - Regulator Responded

Global Id: T10000012994  
Action Type: ENFORCEMENT  
Date: 07/13/2020  
Action: Staff Letter - #20200713

Global Id: T10000012994  
Action Type: ENFORCEMENT  
Date: 09/16/2019  
Action: Meeting - #9/16/2019

Global Id: T10000012994  
Action Type: ENFORCEMENT  
Date: 03/04/2020  
Action: Staff Letter - #3/4/2020

Global Id: T10000012994  
Action Type: ENFORCEMENT  
Date: 07/06/2020  
Action: Notification - Public Notice of Case Closure - #20200706

Global Id: T10000012994  
Action Type: ENFORCEMENT  
Date: 12/10/2021  
Action: Clean Up Fund - Case Closure Review Summary Report (RSR)

Global Id: T10000012994  
Action Type: ENFORCEMENT  
Date: 04/06/2022  
Action: Closure/No Further Action Letter

Global Id: T10000012994  
Action Type: ENFORCEMENT  
Date: 02/24/2021  
Action: Staff Letter - #20210224

Global Id: T10000012994  
Action Type: ENFORCEMENT  
Date: 07/02/2021  
Action: Staff Letter - #20210702

Global Id: T10000012994  
Action Type: Other  
Date: 05/03/2019  
Action: Leak Reported

Global Id: T10000012994  
Action Type: ENFORCEMENT  
Date: 06/21/2019  
Action: Email Correspondence - #06/21/2019

Map ID  
Direction  
Distance  
Elevation

MAP FINDINGS

Site

Database(s)

EDR ID Number  
EPA ID Number

**PRIVATE RESIDENCE (Continued)**

**S110655988**

Global Id: T10000012994  
Action Type: ENFORCEMENT  
Date: 10/29/2019  
Action: Staff Letter - #10/29/2019

Global Id: T10000012994  
Action Type: ENFORCEMENT  
Date: 11/23/2021  
Action: Email Correspondence - #20211123

Global Id: T10000012994  
Action Type: RESPONSE  
Date: 05/03/2019  
Action: Tank Removal Report / UST Sampling Report

Global Id: T10000012994  
Action Type: RESPONSE  
Date: 12/13/2019  
Action: Electronic Reporting Submittal Due

Global Id: T10000012994  
Action Type: RESPONSE  
Date: 05/03/2019  
Action: Unauthorized Release Form

Global Id: T10000012994  
Action Type: RESPONSE  
Date: 08/07/2019  
Action: Correspondence

Global Id: T10000012994  
Action Type: ENFORCEMENT  
Date: 06/07/2019  
Action: Staff Letter - #06/07/2019

Global Id: T10000012994  
Action Type: ENFORCEMENT  
Date: 05/16/2019  
Action: Preliminary Site Review - #5/16/2019

Global Id: T10000012994  
Action Type: Other  
Date: 01/29/2019  
Action: Leak Stopped

**LUST:**

Global Id: T10000012994  
Status: Open - Case Begin Date  
Status Date: 01/20/2019

Global Id: T10000012994  
Status: Open - Active  
Status Date: 05/14/2019

Global Id: T10000012994  
Status: Open - Site Assessment  
Status Date: 10/29/2019

Map ID  
Direction  
Distance  
Elevation

MAP FINDINGS

Site

Database(s)

EDR ID Number  
EPA ID Number

**PRIVATE RESIDENCE (Continued)**

**S110655988**

Global Id: T10000012994  
Status: Open - Eligible for Closure  
Status Date: 06/23/2020

Global Id: T10000012994  
Status: Open - Remediation  
Status Date: 02/19/2021

Global Id: T10000012994  
Status: Completed - Case Closed  
Status Date: 04/06/2022

**NON-CASE INFO:**

Name: PRIVATE RESIDENCE  
Address: PRIVATE RESIDENCE  
City,State,Zip: OAKLAND, CA 94610  
Global ID: T10000017570  
Case Type: Non-Case Information  
Status: Informational Item / Review Complete  
Status Date: 12/15/2021  
Lead Agency: ALAMEDA COUNTY LOP  
Case Worker: PK  
Local Agency: ALAMEDA COUNTY LOP  
RB Case Number: Not reported  
Loc Case Number: RO0003522  
File Location: All Files are on GeoTracker or in the Local Agency Warehouse  
Potential Contaminants of Concern: Not reported  
Potential Media Affected: Not reported  
Site History: A 129-gal home heating oil UST was removed and report forwarded to Alameda County. The UST was removed under the oversight of Oakland Fire Department.  
  
Begin Date: 09/21/2021  
How Discovered: Tank Closure  
How Discovered Description: Not reported  
Stop Method: Close and Remove Tank  
Stop Description: Not reported  
Latitude: 37.80968  
Longitude: -122.22924  
Geotracker: [http://geotracker.waterboards.ca.gov/profile\\_report.asp?global\\_id=T10000017570](http://geotracker.waterboards.ca.gov/profile_report.asp?global_id=T10000017570)  
EPA Region: 9  
Coordinate Source: Not reported  
Cuf Case: NO  
Quantity Released Gallons: Not reported  
Leak Reported Date: 11/01/2021  
Discharge Source: Tank  
Discharge Cause: Unknown  
No Further Action Date: Not reported  
CA Water Watershed Name: South Bay - East Bay Cities (204.20)  
Dwr Groundwater Subbasin Name: Not reported  
Disadvantaged Community: Not reported  
CA Enviroscreen 3 Score: 6-10%  
CA Enviroscreen 4 Score: 5-10%  
Military DOD Site: No  
Facility Project Subtype: Not reported  
RWQCB Region: SAN FRANCISCO BAY RWQCB (REGION 2)



MAP FINDINGS

Map ID  
 Direction  
 Distance  
 Elevation

Site

Database(s)

EDR ID Number  
 EPA ID Number

**FG1134**    **MARC ROUDA**  
**NNW**      **1319 BARROWS RD**  
**1/8-1/4**    **OAKLAND, CA 94610**  
**0.170 mi.**  
**895 ft.**     **Site 2 of 3 in cluster FG**

**HWTS**    **S118229412**  
**HAZNET**   **N/A**

**Actual:**  
**125 ft.**

**HWTS:**

**Focus Map:**  
**8**

Name: MARC ROUDA  
 Address: 1319 BARROWS RD  
 Address 2: Not reported  
 City,State,Zip: OAKLAND, CA 94610  
 EPA ID: CAC002797048  
 Inactive Date: 03/17/2015  
 Create Date: 12/16/2014  
 Last Act Date: Not reported  
 Mailing Name: Not reported  
 Mailing Address: 1319 BARROWS RD  
 Mailing Address 2: Not reported  
 Mailing City,State,Zip: OAKLAND, CA 94610  
 Owner Name: MARC ROUDA  
 Owner Address: 1319 BARROWS RD  
 Owner Address 2: Not reported  
 Owner City,State,Zip: OAKLAND, CA 94610  
 Owner Phone: Not reported  
 Owner Fax: Not reported  
 Contact Name: MARC ROUDA  
 Contact Address: 1319 BARROWS RD  
 Contact Address 2: Not reported  
 City,State,Zip: OAKLAND, CA 94610  
 Contact Phone: Not reported  
 Contact Fax: Not reported  
 Facility Status: Inactive  
 Facility Type: TEMPORARY  
 Category: STATE  
 Latitude: 37.807621  
 Longitude: -122.228076

**HAZNET:**

Name: MARC ROUDA  
 Address: 1319 BARROWS RD  
 Address 2: Not reported  
 City,State,Zip: OAKLAND, CA 94610  
 Contact: MARC ROUDA  
 Telephone: 4152909581  
 Mailing Name: Not reported  
 Mailing Address: 1319 BARROWS RD

Year: 2014  
 Gepaid: CAC002797048  
 TSD EPA ID: CAD981382732  
 CA Waste Code: 151 - Asbestos containing waste  
 Disposal Method: H132 - Landfill Or Surface Impoundment That Will Be Closed As Landfill( To Include On-Site Treatment And/Or Stabilization)  
 Tons: 0.23

**Additional Info:**

Year: 2014

Map ID  
Direction  
Distance  
Elevation

MAP FINDINGS

Site

Database(s)

EDR ID Number  
EPA ID Number

**MARC ROUDA (Continued)**

**S118229412**

Gen EPA ID: CAC002797048  
Shipment Date: 20141217  
Creation Date: 3/9/2015 22:15:06  
Receipt Date: 20141226  
Manifest ID: 013458333JJK  
Trans EPA ID: CAL000291177  
Trans Name: SYNERGY ENTERPRISES INC  
Trans 2 EPA ID: CAR000037283  
Trans 2 Name: WORLD ENVIRONMENTAL & ENERGY  
TSDf EPA ID: CAD981382732  
Trans Name: ALTAMONT LANDFILL  
TSDf Alt EPA ID: Not reported  
TSDf Alt Name: Not reported  
Waste Code Description: 151 - Asbestos-containing waste  
RCRA Code: Not reported  
Meth Code: H132 - Landfill Or Surface Impoundment That Will Be Closed As Landfill( To Include On-Site Treatment And/Or Stabilization)  
Quantity Tons: 0.23  
Waste Quantity: 1  
Quantity Unit: Y  
Additional Code 1: Not reported  
Additional Code 2: Not reported  
Additional Code 3: Not reported  
Additional Code 4: Not reported  
Additional Code 5: Not reported

**FW1135** **BRIAN LETSON**  
**SSE** **1465 EXCELSIOR AVE**  
**1/8-1/4** **OAKLAND, CA 94602**  
**0.170 mi.**  
**897 ft.** **Site 5 of 7 in cluster FW**

**HWTS** **S118919861**  
**HAZNET** **N/A**

**Actual:** 224 ft.  
**Focus Map:** 11  
HWTS:  
Name: BRIAN LETSON  
Address: 1465 EXCELSIOR AVE  
Address 2: Not reported  
City,State,Zip: OAKLAND, CA 94602  
EPA ID: CAC002816250  
Inactive Date: 08/28/2015  
Create Date: 05/29/2015  
Last Act Date: Not reported  
Mailing Name: Not reported  
Mailing Address: 1465 EXCELSIOR AVE  
Mailing Address 2: Not reported  
Mailing City,State,Zip: OAKLAND, CA 94602  
Owner Name: BRIAN LETSON  
Owner Address: 1465 EXCELSIOR AVE  
Owner Address 2: Not reported  
Owner City,State,Zip: OAKLAND, CA 94602  
Owner Phone: Not reported  
Owner Fax: Not reported  
Contact Name: BRIAN LETSON  
Contact Address: 1465 EXCELSIOR AVE  
Contact Address 2: Not reported  
City,State,Zip: OAKLAND, CA 94602  
Contact Phone: Not reported  
Contact Fax: Not reported

Map ID  
Direction  
Distance  
Elevation

MAP FINDINGS

Site

Database(s)

EDR ID Number  
EPA ID Number

**BRIAN LETSON (Continued)**

**S118919861**

Facility Status: Inactive  
Facility Type: TEMPORARY  
Category: STATE  
Latitude: 37.802386  
Longitude: -122.22666

HAZNET:

Name: BRIAN LETSON  
Address: 1465 EXCELSIOR AVE  
Address 2: Not reported  
City, State, Zip: OAKLAND, CA 94602  
Contact: BRIAN LETSON  
Telephone: 5108476969  
Mailing Name: Not reported  
Mailing Address: 1465 EXCELSIOR AVE  
  
Year: 2015  
Gepaid: CAC002816250  
TSD EPA ID: CAD981382732  
CA Waste Code: 151 - Asbestos containing waste  
Disposal Method: H132 - Landfill Or Surface Impoundment That Will Be Closed As  
Landfill( To Include On-Site Treatment And/Or Stabilization)  
Tons: 0.23

Additional Info:

Year: 2015  
Gen EPA ID: CAC002816250  
  
Shipment Date: 20150529  
Creation Date: 7/16/2015 22:15:18  
Receipt Date: 20150608  
Manifest ID: 014311405JJK  
Trans EPA ID: CAL000291177  
Trans Name: SYNERGY ENTERPRISES INC  
Trans 2 EPA ID: CAR000037283  
Trans 2 Name: WORLD ENVIRONMENTAL & ENERGY  
TSD EPA ID: CAD981382732  
Trans Name: ALTAMONT LANDFILL  
TSD Alt EPA ID: Not reported  
TSD Alt Name: Not reported  
Waste Code Description: 151 - Asbestos-containing waste  
RCRA Code: Not reported  
Meth Code: H132 - Landfill Or Surface Impoundment That Will Be Closed As  
Landfill( To Include On-Site Treatment And/Or Stabilization)  
Quantity Tons: 0.23  
Waste Quantity: 1  
Quantity Unit: Y  
Additional Code 1: Not reported  
Additional Code 2: Not reported  
Additional Code 3: Not reported  
Additional Code 4: Not reported  
Additional Code 5: Not reported

Map ID  
Direction  
Distance  
Elevation

MAP FINDINGS

Site

Database(s)

EDR ID Number  
EPA ID Number

1136 THE HILL SWIM & TENNIS CLUB  
SE 2400 MANAZINA DR  
1/8-1/4 OAKLAND, CA 94611  
0.170 mi.  
898 ft.

HWTS S124552346  
N/A

Actual:  
1253 ft.

Focus Map:  
6

HWTS:  
Name: THE HILL SWIM & TENNIS CLUB  
Address: 2400 MANAZINA DR  
Address 2: Not reported  
City,State,Zip: OAKLAND, CA 94611  
EPA ID: CAC001222648  
Inactive Date: 10/25/2000  
Create Date: 12/02/1996  
Last Act Date: Not reported  
Mailing Name: Not reported  
Mailing Address: 2400 MANAZINA DR  
Mailing Address 2: Not reported  
Mailing City,State,Zip: OAKLAND, CA 946110000  
Owner Name: THE HILL SWIMM & TENNIS CLUB  
Owner Address: 2400 MANAZINA DR  
Owner Address 2: Not reported  
Owner City,State,Zip: OAKLAND, CA 946110000  
Owner Phone: Not reported  
Owner Fax: Not reported  
Contact Name: SUE STILLSON  
Contact Address: 2400 MANAZINA DR  
Contact Address 2: Not reported  
City,State,Zip: OAKLAND, CA 946110000  
Contact Phone: Not reported  
Contact Fax: Not reported  
Facility Status: Inactive  
Facility Type: TEMPORARY  
Category: STATE  
Latitude: 37.8363  
Longitude: -122.184964

FD1137 MIYA CHEN  
NNW 1031 NORWOOD AVENUE  
1/8-1/4 OAKLAND, CA 94610  
0.170 mi.  
899 ft. Site 4 of 12 in cluster FD

RCRA NonGen / NLR 1027688484  
CAC003230789

Actual:  
182 ft.

Focus Map:  
8

RCRA Listings:  
Date Form Received by Agency: 20230503  
Handler Name: Miya Chen  
Handler Address: 1031 NORWOOD AVENUE  
Handler City,State,Zip: OAKLAND, CA 94610  
EPA ID: CAC003230789  
Contact Name: MIYA CHEN  
Contact Address: 1031 NORWOOD AVENUE  
Contact City,State,Zip: OAKLAND, CA 94610  
Contact Telephone: 510-301-5884  
Contact Fax: Not reported  
Contact Email: GISELLE.ESPIRITU@SYNERGYCOMPANIES.COM  
Contact Title: Not reported  
EPA Region: 09  
Land Type: Not reported  
Federal Waste Generator Description: Not a generator, verified  
Non-Notifier: Not reported

Map ID  
 Direction  
 Distance  
 Elevation

MAP FINDINGS

Site

Database(s)

EDR ID Number  
 EPA ID Number

**MIYA CHEN (Continued)**

**1027688484**

Biennial Report Cycle:	Not reported
Accessibility:	Not reported
Active Site Indicator:	Not reported
State District Owner:	Not reported
State District:	Not reported
Mailing Address:	1031 NORWOOD AVENUE
Mailing City, State, Zip:	OAKLAND, CA 94610
Owner Name:	Miya Chen
Owner Type:	Other
Operator Name:	Miya Chen
Operator Type:	Other
Short-Term Generator Activity:	No
Importer Activity:	No
Mixed Waste Generator:	No
Transporter Activity:	No
Transfer Facility Activity:	No
Recycler Activity with Storage:	No
Small Quantity On-Site Burner Exemption:	No
Smelting Melting and Refining Furnace Exemption:	No
Underground Injection Control:	No
Off-Site Waste Receipt:	No
Universal Waste Indicator:	No
Universal Waste Destination Facility:	No
Federal Universal Waste:	No
Active Site State-Reg Handler:	---
Federal Facility Indicator:	Not reported
Hazardous Secondary Material Indicator:	N
Sub-Part K Indicator:	Not reported
2018 GPRA Permit Baseline:	Not on the Baseline
2018 GPRA Renewals Baseline:	Not on the Baseline
202 GPRA Corrective Action Baseline:	No
Subject to Corrective Action Universe:	No
Non-TSDFs Where RCRA CA has Been Imposed Universe:	No
Corrective Action Priority Ranking:	No NCAPS ranking
Environmental Control Indicator:	No
Institutional Control Indicator:	No
Human Exposure Controls Indicator:	N/A
Groundwater Controls Indicator:	N/A
Significant Non-Complier Universe:	No
Unaddressed Significant Non-Complier Universe:	No
Addressed Significant Non-Complier Universe:	No
Significant Non-Complier With a Compliance Schedule Universe:	No
Financial Assurance Required:	Not reported
Handler Date of Last Change:	20230503
Recognized Trader-Importer:	No
Recognized Trader-Exporter:	No
Importer of Spent Lead Acid Batteries:	No
Exporter of Spent Lead Acid Batteries:	No
Recycler Activity Without Storage:	No
Manifest Broker:	No
Sub-Part P Indicator:	No

Handler - Owner Operator:	
Owner/Operator Indicator:	Owner
Owner/Operator Name: MIYA CHEN	
Legal Status:	Other

Map ID  
Direction  
Distance  
Elevation

MAP FINDINGS

Site

Database(s)

EDR ID Number  
EPA ID Number

**MIYA CHEN (Continued)**

**1027688484**

Date Became Current: Not reported  
Date Ended Current: Not reported  
Owner/Operator Address: 1031 NORWOOD AVENUE  
Owner/Operator City,State,Zip: OAKLAND, CA 94610  
Owner/Operator Telephone: 510-301-5884  
Owner/Operator Telephone Ext: Not reported  
Owner/Operator Fax: Not reported  
Owner/Operator Email: Not reported

Owner/Operator Indicator: Operator  
Owner/Operator Name: MIYA CHEN  
Legal Status: Other  
Date Became Current: Not reported  
Date Ended Current: Not reported  
Owner/Operator Address: 1031 NORWOOD AVENUE  
Owner/Operator City,State,Zip: OAKLAND, CA 94610  
Owner/Operator Telephone: 510-301-5884  
Owner/Operator Telephone Ext: Not reported  
Owner/Operator Fax: Not reported  
Owner/Operator Email: Not reported

Historic Generators:

Receive Date: 20230503  
Handler Name: MIYA CHEN  
Federal Waste Generator Description: Not a generator, verified  
State District Owner: Not reported  
Large Quantity Handler of Universal Waste: No  
Recognized Trader Importer: No  
Recognized Trader Exporter: No  
Spent Lead Acid Battery Importer: No  
Spent Lead Acid Battery Exporter: No  
Current Record: Yes  
Non Storage Recycler Activity: No  
Electronic Manifest Broker: No

List of NAICS Codes and Descriptions:

NAICS Code: 56299  
NAICS Description: ALL OTHER WASTE MANAGEMENT SERVICES

Facility Has Received Notices of Violations:

Violations: No Violations Found

Evaluation Action Summary:

Evaluations: No Evaluations Found

MAP FINDINGS

Map ID  
 Direction  
 Distance  
 Elevation

Site

Database(s)

EDR ID Number  
 EPA ID Number

**FD1138**    **MIYA CHEN**  
**NNW**        **1031 NORWOOD AVE**  
**1/8-1/4**      **OAKLAND, CA 94610**  
**0.170 mi.**  
**899 ft.**        **Site 5 of 12 in cluster FD**

**HWTS**    **S118917465**  
**HAZNET**    **N/A**

**Actual:**  
**182 ft.**

**HWTS:**

**Focus Map:**  
**8**

Name: MIYA CHEN  
 Address: 1031 NORWOOD AVE  
 Address 2: Not reported  
 City,State,Zip: OAKLAND, CA 94610  
 EPA ID: CAC002812743  
 Inactive Date: 07/29/2015  
 Create Date: 04/29/2015  
 Last Act Date: Not reported  
 Mailing Name: Not reported  
 Mailing Address: 1031 NORWOOD AVE  
 Mailing Address 2: Not reported  
 Mailing City,State,Zip: OAKLAND, CA 94610  
 Owner Name: MIYA CHEN  
 Owner Address: 1031 NORWOOD AVE  
 Owner Address 2: Not reported  
 Owner City,State,Zip: OAKLAND, CA 94610  
 Owner Phone: Not reported  
 Owner Fax: Not reported  
 Contact Name: MIYA CHEN  
 Contact Address: 1031 NORWOOD AVE  
 Contact Address 2: Not reported  
 City,State,Zip: OAKLAND, CA 94610  
 Contact Phone: Not reported  
 Contact Fax: Not reported  
 Facility Status: Inactive  
 Facility Type: TEMPORARY  
 Category: STATE  
 Latitude: 37.809385  
 Longitude: -122.225116

Name: MIYA CHEN  
 Address: 1031 NORWOOD AVENUE  
 Address 2: Not reported  
 City,State,Zip: OAKLAND, CA 94610  
 EPA ID: CAC003230789  
 Inactive Date: 08/02/2023  
 Create Date: 05/03/2023  
 Last Act Date: 08/03/2023  
 Mailing Name: Not reported  
 Mailing Address: 1031 NORWOOD AVENUE  
 Mailing Address 2: Not reported  
 Mailing City,State,Zip: OAKLAND, CA  
 Owner Name: MIYA CHEN  
 Owner Address: 1031 NORWOOD AVENUE  
 Owner Address 2: Not reported  
 Owner City,State,Zip: OAKLAND, CA 94610  
 Owner Phone: 5103015884  
 Owner Fax: Not reported  
 Contact Name: MIYA CHEN  
 Contact Address: 1031 NORWOOD AVENUE  
 Contact Address 2: Not reported  
 City,State,Zip: OAKLAND, CA 94610

Map ID  
Direction  
Distance  
Elevation

MAP FINDINGS

Site

Database(s)

EDR ID Number  
EPA ID Number

**MIYA CHEN (Continued)**

**S118917465**

Contact Phone: 5103015884  
Contact Fax: Not reported  
Facility Status: Not reported  
Facility Type: Not reported  
Category: Not reported  
Latitude: Not reported  
Longitude: Not reported

**HAZNET:**

Name: MIYA CHEN  
Address: 1031 NORWOOD AVE  
Address 2: Not reported  
City,State,Zip: OAKLAND, CA 94610  
Contact: MIYA CHEN  
Telephone: 5103015884  
Mailing Name: Not reported  
Mailing Address: 1031 NORWOOD AVE  
  
Year: 2015  
Gepaid: CAC002812743  
TSD EPA ID: CAD981382732  
CA Waste Code: 151 - Asbestos containing waste  
Disposal Method: H132 - Landfill Or Surface Impoundment That Will Be Closed As  
Landfill( To Include On-Site Treatment And/Or Stabilization)  
  
Tons: 0.23

**Additional Info:**

Year: 2015  
Gen EPA ID: CAC002812743  
  
Shipment Date: 20150501  
Creation Date: 8/21/2015 22:15:38  
Receipt Date: 20150514  
Manifest ID: 014311082JJK  
Trans EPA ID: CAL000291177  
Trans Name: SYNERGY ENTERPRISES INC  
Trans 2 EPA ID: CAR000037283  
Trans 2 Name: WORLD ENVIRONMENTAL & ENERGY  
TSD EPA ID: CAD981382732  
Trans Name: ALTAMONT LANDFILL  
TSD Alt EPA ID: Not reported  
TSD Alt Name: Not reported  
Waste Code Description: 151 - Asbestos-containing waste  
RCRA Code: Not reported  
Meth Code: H132 - Landfill Or Surface Impoundment That Will Be Closed As  
Landfill( To Include On-Site Treatment And/Or Stabilization)  
  
Quantity Tons: 0.23  
Waste Quantity: 1  
Quantity Unit: Y  
Additional Code 1: Not reported  
Additional Code 2: Not reported  
Additional Code 3: Not reported  
Additional Code 4: Not reported  
Additional Code 5: Not reported



MAP FINDINGS

Map ID			EDR ID Number
Direction			EPA ID Number
Distance			
Elevation	Site	Database(s)	

---

<b>FD1139</b> <b>NNW</b> <b>1/8-1/4</b> <b>0.170 mi.</b> <b>899 ft.</b>	<b>MIYA CHEN</b> <b>1031 NORWOOD AVENUE</b> <b>OAKLAND, CA 94610</b>  <b>Site 6 of 12 in cluster FD</b>	<b>ECHO</b>	<b>1027730399</b> <b>N/A</b>
---	---	-------------	---------------------------------

**Actual:** 182 ft.      **ECHO:**

<b>Focus Map:</b>	Envid: 1027730399 Registry ID: 110071431433 DFR URL: <a href="http://echo.epa.gov/detailed-facility-report?fid=110071431433">http://echo.epa.gov/detailed-facility-report?fid=110071431433</a> Name: MIYA CHEN Address: 1031 NORWOOD AVENUE City,State,Zip: OAKLAND, CA 94610		
-------------------	--	--	--

---

<b>FD1140</b> <b>NNW</b> <b>1/8-1/4</b> <b>0.170 mi.</b> <b>899 ft.</b>	<b>MIYA CHEN</b> <b>1031 NORWOOD AVENUE</b> <b>OAKLAND, CA 94610</b>  <b>Site 7 of 12 in cluster FD</b>	<b>FINDS</b>	<b>1028070235</b> <b>N/A</b>
---	---	--------------	---------------------------------

**Actual:** 182 ft.      **FINDS:**

<b>Focus Map:</b>	Registry ID: 110071431433  Click Here for FRS Facility Detail Report:  Environmental Interest/Information System: The Resource Conservation and Recovery Act Information System (RCRAInfo) is EPA's comprehensive information system in support of the Resource Conservation and Recovery Act (RCRA) of 1976 and the Hazardous and Solid Waste Amendments (HSWA) of 1984. It tracks many types of information about generators, transporters, treaters, storers, and disposers of hazardous waste.  <a href="#">Click this hyperlink</a> while viewing on your computer to access additional FINDS: detail in the EDR Site Report.		
-------------------	---	--	--

---

<b>GB1141</b> <b>SE</b> <b>1/8-1/4</b> <b>0.170 mi.</b> <b>900 ft.</b>	<b>KENT FERRE</b> <b>1805 LEIMERT BLVD.</b> <b>OAKLAND, CA 94602</b>  <b>Site 1 of 7 in cluster GB</b>	<b>HWTS</b>	<b>S124663882</b> <b>N/A</b>
--	--	-------------	---------------------------------

**Actual:** 469 ft.      **HWTS:**

<b>Focus Map:</b>	Name: KENT FERRE Address: 1805 LEIMERT BLVD. Address 2: Not reported City,State,Zip: OAKLAND, CA 94602 EPA ID: CAC002943915 Inactive Date: 04/15/2018 Create Date: 01/12/2018 Last Act Date: Not reported Mailing Name: Not reported Mailing Address: 1805 LEIMERT BLVD. Mailing Address 2: Not reported Mailing City,State,Zip: OAKLAND, CA 94602 Owner Name: KENT FERRE Owner Address: 1805 LEIMERT BLVD. Owner Address 2: Not reported Owner City,State,Zip: OAKLAND, CA 94602 Owner Phone: Not reported		
-------------------	---	--	--

Map ID  
Direction  
Distance  
Elevation

MAP FINDINGS

Site

Database(s)

EDR ID Number  
EPA ID Number

**KENT FERRE (Continued)**

**S124663882**

Owner Fax: Not reported  
Contact Name: KENT FERRE  
Contact Address: 1805 LEIMERT BLVD.  
Contact Address 2: Not reported  
City,State,Zip: OAKLAND, CA 94602  
Contact Phone: Not reported  
Contact Fax: Not reported  
Facility Status: Inactive  
Facility Type: TEMPORARY  
Category: STATE  
Latitude: 37.812555  
Longitude: -122.210668

**HAZNET:**

Name: KENT FERRE  
Address: 1805 LEIMERT BLVD.  
Address 2: Not reported  
City,State,Zip: OAKLAND, CA 94602  
Contact: KENT FERRE  
Telephone: 5105314177  
Mailing Name: Not reported  
Mailing Address: 1805 LEIMERT BLVD.  
  
Year: 2018  
Gepaid: CAC002943915  
TSD EPA ID: CAD982042475  
CA Waste Code: 151 - Asbestos containing waste  
Disposal Method: H132 - Landfill Or Surface Impoundment That Will Be Closed As  
Landfill( To Include On-Site Treatment And/Or Stabilization)  
  
Tons: 0.23000

**Detail Two:**

Year: 2018  
EM Manifest ID: 017083077JJK20180109\_D\_1  
Shipment Date: 1/9/2018  
Receipt Date: 1/18/2018  
Manifest Number: 017083077JJK  
Generator EPA ID: CAC002943915  
Name: FERRE KENT  
Address: Not reported  
Address 2: Not reported  
City: Not reported  
Zip: Not reported  
Telephone: Not reported  
Contact: Not reported  
Contact Telephone: Not reported  
Transporter 1 EPA ID: CAL000160111  
Transporter 1 Emergency Number: Not reported  
Transporter 2 EPA ID: CAR000273680  
Transporter 2 Emergency Number: Not reported  
TSD EPA ID: CAD982042475  
TSD Name: RECOLOGY HAY ROAD  
TSD Address 1: Not reported  
TSD Address 2: Not reported  
TSD City: Not reported

Map ID  
Direction  
Distance  
Elevation

MAP FINDINGS

Site

Database(s)

EDR ID Number  
EPA ID Number

**KENT FERRE (Continued)**

**S124663882**

TSDf Zip: Not reported  
TSDf Telephone: Not reported  
State:  
Year: 2018  
EM Manifest ID: 017083077JJK20180109\_D\_1  
Generator EPA ID: CAC002943915  
Shipment Date: 2018-01-09  
Manifest Number: 017083077JJK  
Line Number: 1  
Method Code: H132  
Quantity Tons: 0.23000  
Quantity Waste: 1.000000  
Quantity Unit: Y  
Number of Containers: 15  
Type of Container: NULL  
Quantity Type: NULL  
State Code: 151

**GC1142**  
**SE**  
**1/8-1/4**  
**0.170 mi.**  
**900 ft.**

**RAY WITBECK**  
**2 DONNA MARIA WAY**  
**ORINDA, CA 94563**  
**Site 1 of 4 in cluster GC**

**HWTS S128365161**  
**HAZNET N/A**

**Actual:**  
**645 ft.**

**Focus Map:**  
**7**

**HWTS:**  
Name: RAY WITBECK  
Address: 2 DONNA MARIA WAY  
Address 2: Not reported  
City,State,Zip: ORINDA, CA 94563  
EPA ID: CAC003153800  
Inactive Date: 03/22/2022  
Create Date: 12/21/2021  
Last Act Date: Not reported  
Mailing Name: Not reported  
Mailing Address: RAY WITBECK  
Mailing Address 2: Not reported  
Mailing City,State,Zip: ORINDA, CA 94563  
Owner Name: CHRIS CASALE  
Owner Address: 2 DONNA MARIA WAY  
Owner Address 2: Not reported  
Owner City,State,Zip: ORINDA, CA 94563  
Owner Phone: Not reported  
Owner Fax: Not reported  
Contact Name: CHRIS CASALE  
Contact Address: 2 DONNA MARIA WAY  
Contact Address 2: Not reported  
City,State,Zip: ORINDA, CA 94563  
Contact Phone: Not reported  
Contact Fax: Not reported  
Facility Status: Inactive  
Facility Type: TEMPORARY  
Category: STATE  
Latitude: 37.8455  
Longitude: -122.159388

Map ID  
 Direction  
 Distance  
 Elevation

MAP FINDINGS

Site

Database(s)

EDR ID Number  
 EPA ID Number

**RAY WITBECK (Continued)**

**S128365161**

HAZNET:  
 Name: RAY WITBECK  
 Address: 2 DONNA MARIA WAY  
 Address 2: Not reported  
 City,State,Zip: ORINDA, CA 94563  
 Contact: CHRIS CASALE  
 Telephone: 9258385978  
 Mailing Name: Not reported  
 Mailing Address: RAY WITBECK  
  
 Year: 2021  
 Gepaid: CAC003153800  
 TSD EPA ID: CAD981382732  
 CA Waste Code: 151 - Asbestos containing waste  
 Disposal Method: H132 - Landfill Or Surface Impoundment That Will Be Closed As  
 Landfill( To Include On-Site Treatment And/Or Stabilization)  
 Tons: 0.84

**GC1143 RAY WITBECK**  
**SE 2 DONNA MARIA WAY**  
**1/8-1/4 ORINDA, CA 94563**  
**0.170 mi.**  
**900 ft. Site 2 of 4 in cluster GC**

**ECHO 1026955159**  
**N/A**

**Actual: 645 ft.** ECHO:  
 Envid: 1026955159  
**Focus Map: 7** Registry ID: 110071187287  
 DFR URL: <http://echo.epa.gov/detailed-facility-report?fid=110071187287>  
 Name: RAY WITBECK  
 Address: 2 DONNA MARIA WAY  
 City,State,Zip: ORINDA, CA 94563

**GC1144 RAY WITBECK**  
**SE 2 DONNA MARIA WAY**  
**1/8-1/4 ORINDA, CA 94563**  
**0.170 mi.**  
**900 ft. Site 3 of 4 in cluster GC**

**RCRA NonGen / NLR 1027081720**  
**CAC003153800**

**Actual: 645 ft.** RCRA Listings:  
 Date Form Received by Agency: 20211221  
**Focus Map: 7** Handler Name: Ray Witbeck  
 Handler Address: 2 DONNA MARIA WAY  
 Handler City,State,Zip: ORINDA, CA 94563  
 EPA ID: CAC003153800  
 Contact Name: CHRIS CASALE  
 Contact Address: 2 DONNA MARIA WAY  
 Contact City,State,Zip: ORINDA, CA 94563  
 Contact Telephone: 925-838-5978  
 Contact Fax: Not reported  
 Contact Email: NAIMA.STOKES@SYNERGYCOMPANIES.ORG  
 Contact Title: Not reported  
 EPA Region: 09  
 Land Type: Not reported  
 Federal Waste Generator Description: Not a generator, verified  
 Non-Notifier: Not reported

Map ID  
 Direction  
 Distance  
 Elevation

MAP FINDINGS

Site

Database(s)

EDR ID Number  
 EPA ID Number

**RAY WITBECK (Continued)**

**1027081720**

Biennial Report Cycle:	Not reported
Accessibility:	Not reported
Active Site Indicator:	Not reported
State District Owner:	Not reported
State District:	Not reported
Mailing Address:	RAY WITBECK
Mailing City, State, Zip:	ORINDA, CA 94563
Owner Name:	Chris Casale
Owner Type:	Other
Operator Name:	Chris Casale
Operator Type:	Other
Short-Term Generator Activity:	No
Importer Activity:	No
Mixed Waste Generator:	No
Transporter Activity:	No
Transfer Facility Activity:	No
Recycler Activity with Storage:	No
Small Quantity On-Site Burner Exemption:	No
Smelting Melting and Refining Furnace Exemption:	No
Underground Injection Control:	No
Off-Site Waste Receipt:	No
Universal Waste Indicator:	No
Universal Waste Destination Facility:	No
Federal Universal Waste:	No
Active Site State-Reg Handler:	---
Federal Facility Indicator:	Not reported
Hazardous Secondary Material Indicator:	N
Sub-Part K Indicator:	Not reported
2018 GPRA Permit Baseline:	Not on the Baseline
2018 GPRA Renewals Baseline:	Not on the Baseline
202 GPRA Corrective Action Baseline:	No
Subject to Corrective Action Universe:	No
Non-TSDFs Where RCRA CA has Been Imposed Universe:	No
Corrective Action Priority Ranking:	No NCAPS ranking
Environmental Control Indicator:	No
Institutional Control Indicator:	No
Human Exposure Controls Indicator:	N/A
Groundwater Controls Indicator:	N/A
Significant Non-Complier Universe:	No
Unaddressed Significant Non-Complier Universe:	No
Addressed Significant Non-Complier Universe:	No
Significant Non-Complier With a Compliance Schedule Universe:	No
Financial Assurance Required:	Not reported
Handler Date of Last Change:	20211221
Recognized Trader-Importer:	No
Recognized Trader-Exporter:	No
Importer of Spent Lead Acid Batteries:	No
Exporter of Spent Lead Acid Batteries:	No
Recycler Activity Without Storage:	No
Manifest Broker:	No
Sub-Part P Indicator:	No

Handler - Owner Operator:	
Owner/Operator Indicator:	Operator
Owner/Operator Name: CHRIS CASALE	
Legal Status:	Other

Map ID  
Direction  
Distance  
Elevation

MAP FINDINGS

Site

Database(s)

EDR ID Number  
EPA ID Number

**RAY WITBECK (Continued)**

**1027081720**

Date Became Current: Not reported  
Date Ended Current: Not reported  
Owner/Operator Address: 2 DONNA MARIA WAY  
Owner/Operator City,State,Zip: ORINDA, CA 94563  
Owner/Operator Telephone: 925-838-5978  
Owner/Operator Telephone Ext: Not reported  
Owner/Operator Fax: Not reported  
Owner/Operator Email: Not reported

Owner/Operator Indicator: Owner  
Owner/Operator Name: CHRIS CASALE  
Legal Status: Other  
Date Became Current: Not reported  
Date Ended Current: Not reported  
Owner/Operator Address: 2 DONNA MARIA WAY  
Owner/Operator City,State,Zip: ORINDA, CA 94563  
Owner/Operator Telephone: 925-838-5978  
Owner/Operator Telephone Ext: Not reported  
Owner/Operator Fax: Not reported  
Owner/Operator Email: Not reported

Historic Generators:

Receive Date: 20211221  
Handler Name: RAY WITBECK  
Federal Waste Generator Description: Not a generator, verified  
State District Owner: Not reported  
Large Quantity Handler of Universal Waste: No  
Recognized Trader Importer: No  
Recognized Trader Exporter: No  
Spent Lead Acid Battery Importer: No  
Spent Lead Acid Battery Exporter: No  
Current Record: Yes  
Non Storage Recycler Activity: No  
Electronic Manifest Broker: No

List of NAICS Codes and Descriptions:

NAICS Code: 56299  
NAICS Description: ALL OTHER WASTE MANAGEMENT SERVICES

Facility Has Received Notices of Violations:

Violations: No Violations Found

Evaluation Action Summary:

Evaluations: No Evaluations Found

MAP FINDINGS

Map ID  
Direction  
Distance  
Elevation

Site

Database(s)

EDR ID Number  
EPA ID Number

**GC1145**    **RAY WITBECK**  
**SE**        **2 DONNA MARIA WAY**  
**1/8-1/4**    **ORINDA, CA 94563**  
**0.170 mi.**  
**900 ft.**     **Site 4 of 4 in cluster GC**

**FINDS**    **1027135356**  
**N/A**

**Actual:**        FINDS:  
**645 ft.**        Registry ID:        110071187287

**Focus Map:**    Click Here for FRS Facility Detail Report:  
**7**

Environmental Interest/Information System:  
The Resource Conservation and Recovery Act Information System (RCRAInfo) is EPA's comprehensive information system in support of the Resource Conservation and Recovery Act (RCRA) of 1976 and the Hazardous and Solid Waste Amendments (HSWA) of 1984. It tracks many types of information about generators, transporters, treaters, storers, and disposers of hazardous waste.

[Click this hyperlink](#) while viewing on your computer to access additional FINDS: detail in the EDR Site Report.

**EY1146**    **SRINI KATRAGADDA**  
**NNW**      **816 EVERETT AVENUE**  
**1/8-1/4**    **OAKLAND, CA 94602**  
**0.171 mi.**  
**901 ft.**     **Site 2 of 3 in cluster EY**

**HWTS**    **S123068362**  
**HAZNET**    **N/A**

**Actual:**        HWTS:  
**255 ft.**        Name:                SRINI KATRAGADDA  
**Focus Map:**    Address:              816 EVERETT AVENUE  
**8**                Address 2:            Not reported  
City,State,Zip:      OAKLAND, CA 94602  
EPA ID:              CAC002929493  
Inactive Date:       12/26/2017  
Create Date:        09/25/2017  
Last Act Date:      Not reported  
Mailing Name:       Not reported  
Mailing Address:    816 EVERETT AVENUE  
Mailing Address 2:   Not reported  
Mailing City,State,Zip: OAKLAND, CA 94602  
Owner Name:        SRINI KATRAGADDA  
Owner Address:     816 EVERETT AVENUE  
Owner Address 2:   Not reported  
Owner City,State,Zip: OAKLAND, CA 94602  
Owner Phone:       Not reported  
Owner Fax:          Not reported  
Contact Name:       BROOKS BASKIN  
Contact Address:    125 SAN LUIS AVENUE  
Contact Address 2:   Not reported  
City,State,Zip:     SAN BRUNO, CA 94066  
Contact Phone:      Not reported  
Contact Fax:        Not reported  
Facility Status:     Inactive  
Facility Type:       TEMPORARY  
Category:            STATE  
Latitude:            37.809556  
Longitude:           -122.22369

HAZNET:  
Name:                SRINI KATRAGADDA

Map ID  
Direction  
Distance  
Elevation

MAP FINDINGS

Site

Database(s)

EDR ID Number  
EPA ID Number

**SRINI KATRAGADDA (Continued)**

**S123068362**

Address: 816 EVERETT AVENUE  
Address 2: Not reported  
City,State,Zip: OAKLAND, CA 94602  
Contact: BROOKS BASKIN  
Telephone: 6502089635  
Mailing Name: Not reported  
Mailing Address: 816 EVERETT AVENUE  
  
Year: 2017  
Gepaid: CAC002929493  
TSD EPA ID: CAD981382732  
CA Waste Code: 151 - Asbestos containing waste  
Disposal Method: H132 - Landfill Or Surface Impoundment That Will Be Closed As  
Landfill( To Include On-Site Treatment And/Or Stabilization)  
  
Tons: 0.23

Additional Info:

Year: 2017  
Gen EPA ID: CAC002929493  
  
Shipment Date: 20170927  
Creation Date: 5/20/2018 18:31:29  
Receipt Date: 20171013  
Manifest ID: 017649658JJK  
Trans EPA ID: CAL000360888  
Trans Name: RELIANCE CONSTRUCTION  
Trans 2 EPA ID: CAR000037283  
Trans 2 Name: WORLD ENVIRONMENTAL  
TSD EPA ID: CAD981382732  
Trans Name: ALTAMONT LANDFILL  
TSD Alt EPA ID: Not reported  
TSD Alt Name: Not reported  
Waste Code Description: 151 - Asbestos-containing waste  
RCRA Code: Not reported  
Meth Code: H132 - Landfill Or Surface Impoundment That Will Be Closed As  
Landfill( To Include On-Site Treatment And/Or Stabilization)  
  
Quantity Tons: 0.23  
Waste Quantity: 1  
Quantity Unit: Y  
Additional Code 1: Not reported  
Additional Code 2: Not reported  
Additional Code 3: Not reported  
Additional Code 4: Not reported  
Additional Code 5: Not reported

EY1147 SRINI KATRAGADDA  
NNW 816 EVERETT AVE  
1/8-1/4 OAKLAND, CA 94602  
0.171 mi.  
901 ft. Site 3 of 3 in cluster EY

HWTS S124722524  
HAZNET N/A

Actual: 255 ft. HWTS:  
Focus Map: 8 Name: SRINI KATRAGADDA  
Address: 816 EVERETT AVE  
Address 2: Not reported  
City,State,Zip: OAKLAND, CA 94602



Map ID  
Direction  
Distance  
Elevation

MAP FINDINGS

Site

Database(s)

EDR ID Number  
EPA ID Number

**SRINI KATRAGADDA (Continued)**

**S124722524**

EPA ID: CAC003004821  
Inactive Date: 06/07/2019  
Create Date: 03/08/2019  
Last Act Date: Not reported  
Mailing Name: Not reported  
Mailing Address: 816 EVERETT AVE  
Mailing Address 2: Not reported  
Mailing City,State,Zip: OAKLAND, CA 94602  
Owner Name: SRINI KATRAGADDA  
Owner Address: 816 EVERETT AVE  
Owner Address 2: Not reported  
Owner City,State,Zip: OAKLAND, CA 94602  
Owner Phone: Not reported  
Owner Fax: Not reported  
Contact Name: SRINI KATRAGADDA  
Contact Address: 816 EVERETT AVE  
Contact Address 2: Not reported  
City,State,Zip: OAKLAND, CA 94602  
Contact Phone: Not reported  
Contact Fax: Not reported  
Facility Status: Inactive  
Facility Type: TEMPORARY  
Category: STATE  
Latitude: 37.809556  
Longitude: -122.22369

**HAZNET:**

Name: SRINI KATRAGADDA  
Address: 816 EVERETT AVE  
Address 2: Not reported  
City,State,Zip: OAKLAND, CA 94602  
Contact: SRINI KATRAGADDA  
Telephone: 4088910879  
Mailing Name: Not reported  
Mailing Address: 816 EVERETT AVE

Year: 2019  
Gepaid: CAC003004821  
TSD EPA ID: CAD981382732  
CA Waste Code: 151 - Asbestos containing waste  
Disposal Method: H132 - Landfill Or Surface Impoundment That Will Be Closed As  
Landfill( To Include On-Site Treatment And/Or Stabilization)  
Tons: 0.23000

**Detail Two:**

Year: 2019  
EM Manifest ID: 316910  
Shipment Date: 3/11/2019  
Receipt Date: 3/13/2019  
Manifest Number: 020137931JJK  
Generator EPA ID: CAC003004821  
Name: SRINI KATRAGADDA SR76795  
Address: 816 EVERETT AVE  
Address 2: Not reported  
City: OAKLAND

Map ID  
 Direction  
 Distance  
 Elevation

MAP FINDINGS

Site

Database(s)

EDR ID Number  
 EPA ID Number

**SRINI KATRAGADDA (Continued)**

**S124722524**

Zip:	94602
Telephone:	800-439-9610
Contact:	Not reported
Contact Telephone:	408-891-0879
Transporter 1 EPA ID:	CAL000291177
Transporter 1 Emergency Number:	Not reported
Transporter 2 EPA ID:	CAR000272773
Transporter 2 Emergency Number:	Not reported
TSDF EPA ID:	CAD981382732
TSDF Name:	ALTAMONT LANDFILL & RESOURCE RECOVERY FACILITY
TSDF Address 1:	10840 ALTAMONT PASS RD
TSDF Address 2:	Not reported
TSDF City:	LIVERMORE
TSDF Zip:	94551
TSDF Telephone:	Not reported
State:	
Year:	2019
EM Manifest ID:	316910
Generator EPA ID:	CAC003004821
Shipment Date:	2019-03-11
Manifest Number:	020137931JJK
Line Number:	1
Method Code:	H132
Quantity Tons:	0.23000
Quantity Waste:	1.000000
Quantity Unit:	Y
Number of Containers:	12
Type of Container:	Burlap, cloth, paper, or plastic bags
Quantity Type:	Cubic Yards
State Code:	151

**FO1148**  
**WNW**  
**1/8-1/4**  
**0.171 mi.**  
**903 ft.**

**PAT WALSH**  
**2180 ANDREWS STREET**  
**OAKLAND, CA 94611**  
**Site 6 of 9 in cluster FO**

**RCRA NonGen / NLR 1027208545**  
**CAC003172781**

**Actual:**  
**609 ft.**  
**Focus Map:**  
**9**

RCRA Listings:	
Date Form Received by Agency:	20220425
Handler Name:	Pat Walsh
Handler Address:	2180 ANDREWS STREET
Handler City,State,Zip:	OAKLAND, CA 94611
EPA ID:	CAC003172781
Contact Name:	PAT WALSH
Contact Address:	2180 ANDREWS STREET
Contact City,State,Zip:	OAKLAND, CA 94611
Contact Telephone:	510-710-6300
Contact Fax:	Not reported
Contact Email:	GISELLE.ESPIRITU@SYNERGYCOMPANIES.ORG
Contact Title:	Not reported
EPA Region:	09
Land Type:	Not reported
Federal Waste Generator Description:	Not a generator, verified
Non-Notifier:	Not reported
Biennial Report Cycle:	Not reported
Accessibility:	Not reported

Map ID  
 Direction  
 Distance  
 Elevation

MAP FINDINGS

Site

Database(s)

EDR ID Number  
 EPA ID Number

**PAT WALSH (Continued)**

**1027208545**

Active Site Indicator:	Not reported
State District Owner:	Not reported
State District:	Not reported
Mailing Address:	2180 ANDREWS STREET
Mailing City,State,Zip:	OAKLAND, CA 94611
Owner Name:	Pat Walsh
Owner Type:	Other
Operator Name:	Pat Walsh
Operator Type:	Other
Short-Term Generator Activity:	No
Importer Activity:	No
Mixed Waste Generator:	No
Transporter Activity:	No
Transfer Facility Activity:	No
Recycler Activity with Storage:	No
Small Quantity On-Site Burner Exemption:	No
Smelting Melting and Refining Furnace Exemption:	No
Underground Injection Control:	No
Off-Site Waste Receipt:	No
Universal Waste Indicator:	No
Universal Waste Destination Facility:	No
Federal Universal Waste:	No
Active Site State-Reg Handler:	---
Federal Facility Indicator:	Not reported
Hazardous Secondary Material Indicator:	N
Sub-Part K Indicator:	Not reported
2018 GPRC Permit Baseline:	Not on the Baseline
2018 GPRC Renewals Baseline:	Not on the Baseline
202 GPRC Corrective Action Baseline:	No
Subject to Corrective Action Universe:	No
Non-TSDFs Where RCRA CA has Been Imposed Universe:	No
Corrective Action Priority Ranking:	No NCAPS ranking
Environmental Control Indicator:	No
Institutional Control Indicator:	No
Human Exposure Controls Indicator:	N/A
Groundwater Controls Indicator:	N/A
Significant Non-Complier Universe:	No
Unaddressed Significant Non-Complier Universe:	No
Addressed Significant Non-Complier Universe:	No
Significant Non-Complier With a Compliance Schedule Universe:	No
Financial Assurance Required:	Not reported
Handler Date of Last Change:	20220428
Recognized Trader-Importer:	No
Recognized Trader-Exporter:	No
Importer of Spent Lead Acid Batteries:	No
Exporter of Spent Lead Acid Batteries:	No
Recycler Activity Without Storage:	No
Manifest Broker:	No
Sub-Part P Indicator:	No

Handler - Owner Operator:

Owner/Operator Indicator:	Owner
Owner/Operator Name: PAT WALSH	
Legal Status:	Other
Date Became Current:	Not reported
Date Ended Current:	Not reported

Map ID  
Direction  
Distance  
Elevation

MAP FINDINGS

Site

Database(s)

EDR ID Number  
EPA ID Number

**PAT WALSH (Continued)**

**1027208545**

Owner/Operator Address: 2180 ANDREWS STREET  
Owner/Operator City,State,Zip: OAKLAND, CA 94611  
Owner/Operator Telephone: 510-710-6300  
Owner/Operator Telephone Ext: Not reported  
Owner/Operator Fax: Not reported  
Owner/Operator Email: Not reported

Owner/Operator Indicator: Operator  
Owner/Operator Name: PAT WALSH  
Legal Status: Other  
Date Became Current: Not reported  
Date Ended Current: Not reported  
Owner/Operator Address: 2180 ANDREWS STREET  
Owner/Operator City,State,Zip: OAKLAND, CA 94611  
Owner/Operator Telephone: 510-710-6300  
Owner/Operator Telephone Ext: Not reported  
Owner/Operator Fax: Not reported  
Owner/Operator Email: Not reported

Historic Generators:  
Receive Date: 20220425  
Handler Name: PAT WALSH  
Federal Waste Generator Description: Not a generator, verified  
State District Owner: Not reported  
Large Quantity Handler of Universal Waste: No  
Recognized Trader Importer: No  
Recognized Trader Exporter: No  
Spent Lead Acid Battery Importer: No  
Spent Lead Acid Battery Exporter: No  
Current Record: Yes  
Non Storage Recycler Activity: No  
Electronic Manifest Broker: No

List of NAICS Codes and Descriptions:  
NAICS Code: 56299  
NAICS Description: ALL OTHER WASTE MANAGEMENT SERVICES

Facility Has Received Notices of Violations:  
Violations: No Violations Found

Evaluation Action Summary:  
Evaluations: No Evaluations Found

**FO1149 PAT WALSH**  
**WNW 2180 ANDREWS STREET**  
**1/8-1/4 OAKLAND, CA 94611**  
**0.171 mi.**  
**903 ft. Site 7 of 9 in cluster FO**

**HWTS S129449923**  
**N/A**

**Actual:** HWTS:  
**609 ft.** Name: PAT WALSH  
**Focus Map:** Address: 2180 ANDREWS STREET  
**9** Address 2: Not reported  
City,State,Zip: OAKLAND, CA 94611  
EPA ID: CAC003172781

Map ID  
Direction  
Distance  
Elevation

MAP FINDINGS

Site

Database(s)

EDR ID Number  
EPA ID Number

**PAT WALSH (Continued)**

**S129449923**

Inactive Date: 07/25/2022  
Create Date: 04/25/2022  
Last Act Date: 07/26/2022  
Mailing Name: Not reported  
Mailing Address: 2180 ANDREWS STREET  
Mailing Address 2: Not reported  
Mailing City,State,Zip: OAKLAND, CA  
Owner Name: PAT WALSH  
Owner Address: 2180 ANDREWS STREET  
Owner Address 2: Not reported  
Owner City,State,Zip: OAKLAND, CA 94611  
Owner Phone: 5107106300  
Owner Fax: Not reported  
Contact Name: PAT WALSH  
Contact Address: 2180 ANDREWS STREET  
Contact Address 2: Not reported  
City,State,Zip: OAKLAND, CA 94611  
Contact Phone: 5107106300  
Contact Fax: Not reported  
Facility Status: Not reported  
Facility Type: Not reported  
Category: Not reported  
Latitude: Not reported  
Longitude: Not reported

**FO1150 PAT WALSH**  
**WNW 2180 ANDREWS STREET**  
**1/8-1/4 OAKLAND, CA 94611**  
**0.171 mi.**  
**903 ft. Site 8 of 9 in cluster FO**

**FINDS 1027278232**  
**N/A**

**Actual: 609 ft.** FINDS:  
Registry ID: 110071258957

**Focus Map: 9** Click Here for FRS Facility Detail Report:

Environmental Interest/Information System:

The Resource Conservation and Recovery Act Information System (RCRAInfo) is EPA's comprehensive information system in support of the Resource Conservation and Recovery Act (RCRA) of 1976 and the Hazardous and Solid Waste Amendments (HSWA) of 1984. It tracks many types of information about generators, transporters, treaters, storers, and disposers of hazardous waste.

Click this hyperlink while viewing on your computer to access additional FINDS: detail in the EDR Site Report.

**FO1151 PAT WALSH**  
**WNW 2180 ANDREWS STREET**  
**1/8-1/4 OAKLAND, CA 94611**  
**0.171 mi.**  
**903 ft. Site 9 of 9 in cluster FO**

**ECHO 1027237433**  
**N/A**

**Actual: 609 ft.** ECHO:  
Envid: 1027237433  
**Focus Map: 9** Registry ID: 110071258957  
DFR URL: <http://echo.epa.gov/detailed-facility-report?fid=110071258957>  
Name: PAT WALSH

Map ID  
 Direction  
 Distance  
 Elevation

MAP FINDINGS

Site

Database(s)

EDR ID Number  
 EPA ID Number

**PAT WALSH (Continued)**

**1027237433**

Address: 2180 ANDREWS STREET  
 City,State,Zip: OAKLAND, CA 94611

**GA1152**  
**SE**  
 1/8-1/4  
 0.171 mi.  
 903 ft.

**HARRY KONSTANTOPOULAS**  
**4236 OAKMORE RD**  
**OAKLAND, CA 94602**  
**Site 5 of 12 in cluster GA**

**RCRA NonGen / NLR**

**1026047828**  
**CAC003054406**

**Actual:**  
**360 ft.**

**Focus Map:**  
**9**

RCRA Listings:	
Date Form Received by Agency:	20200205
Handler Name:	Harry Konstantopoulos
Handler Address:	4236 OAKMORE RD
Handler City,State,Zip:	OAKLAND, CA 94602
EPA ID:	CAC003054406
Contact Name:	HARRY KONSTANTOPOULAS
Contact Address:	135 UTILITY COURT STE A
Contact City,State,Zip:	ROHNERT PARK, CA 94928
Contact Telephone:	510-387-0955
Contact Fax:	Not reported
Contact Email:	ERIKAM@CVECORP.COM
Contact Title:	Not reported
EPA Region:	09
Land Type:	Not reported
Federal Waste Generator Description:	Not a generator, verified
Non-Notifier:	Not reported
Biennial Report Cycle:	Not reported
Accessibility:	Not reported
Active Site Indicator:	Not reported
State District Owner:	Not reported
State District:	Not reported
Mailing Address:	135 UTILITY COURT STE A
Mailing City,State,Zip:	ROHNERT PARK, CA 94928
Owner Name:	Harry Konstantopoulos
Owner Type:	Other
Operator Name:	Harry Konstantopoulos
Operator Type:	Other
Short-Term Generator Activity:	No
Importer Activity:	No
Mixed Waste Generator:	No
Transporter Activity:	No
Transfer Facility Activity:	No
Recycler Activity with Storage:	No
Small Quantity On-Site Burner Exemption:	No
Smelting Melting and Refining Furnace Exemption:	No
Underground Injection Control:	No
Off-Site Waste Receipt:	No
Universal Waste Indicator:	No
Universal Waste Destination Facility:	No
Federal Universal Waste:	No
Active Site State-Reg Handler:	---
Federal Facility Indicator:	Not reported
Hazardous Secondary Material Indicator:	N
Sub-Part K Indicator:	Not reported
2018 GPRA Permit Baseline:	Not on the Baseline
2018 GPRA Renewals Baseline:	Not on the Baseline
202 GPRA Corrective Action Baseline:	No
Subject to Corrective Action Universe:	No

Map ID  
Direction  
Distance  
Elevation

MAP FINDINGS

Site

Database(s)

EDR ID Number  
EPA ID Number

**HARRY KONSTANTOPOULAS (Continued)**

**1026047828**

Non-TSDFs Where RCRA CA has Been Imposed Universe: No  
Corrective Action Priority Ranking: No NCAPS ranking  
Environmental Control Indicator: No  
Institutional Control Indicator: No  
Human Exposure Controls Indicator: N/A  
Groundwater Controls Indicator: N/A  
Significant Non-Complier Universe: No  
Unaddressed Significant Non-Complier Universe: No  
Addressed Significant Non-Complier Universe: No  
Significant Non-Complier With a Compliance Schedule Universe: No  
Financial Assurance Required: Not reported  
Handler Date of Last Change: 20200210  
Recognized Trader-Importer: No  
Recognized Trader-Exporter: No  
Importer of Spent Lead Acid Batteries: No  
Exporter of Spent Lead Acid Batteries: No  
Recycler Activity Without Storage: No  
Manifest Broker: No  
Sub-Part P Indicator: No

Handler - Owner Operator:

Owner/Operator Indicator: Operator  
Owner/Operator Name: HARRY KONSTANTOPOULAS  
Legal Status: Other  
Date Became Current: Not reported  
Date Ended Current: Not reported  
Owner/Operator Address: 135 UTILITY COURT STE A  
Owner/Operator City,State,Zip: ROHNERT PARK, CA 94928  
Owner/Operator Telephone: 510-387-0955  
Owner/Operator Telephone Ext: Not reported  
Owner/Operator Fax: Not reported  
Owner/Operator Email: Not reported

Owner/Operator Indicator: Owner  
Owner/Operator Name: HARRY KONSTANTOPOULAS  
Legal Status: Other  
Date Became Current: Not reported  
Date Ended Current: Not reported  
Owner/Operator Address: 154 MOUNTAIN AVE  
Owner/Operator City,State,Zip: PIEDMONT, CA 94611  
Owner/Operator Telephone: 510-387-0955  
Owner/Operator Telephone Ext: Not reported  
Owner/Operator Fax: Not reported  
Owner/Operator Email: Not reported

Historic Generators:

Receive Date: 20200205  
Handler Name: HARRY KONSTANTOPOULAS  
Federal Waste Generator Description: Not a generator, verified  
State District Owner: Not reported  
Large Quantity Handler of Universal Waste: No  
Recognized Trader Importer: No  
Recognized Trader Exporter: No  
Spent Lead Acid Battery Importer: No  
Spent Lead Acid Battery Exporter: No

Map ID  
 Direction  
 Distance  
 Elevation

MAP FINDINGS

Site

Database(s)

EDR ID Number  
 EPA ID Number

**HARRY KONSTANTOPOULAS (Continued)**

**1026047828**

Current Record: Yes  
 Non Storage Recycler Activity: Not reported  
 Electronic Manifest Broker: Not reported

List of NAICS Codes and Descriptions:

NAICS Code: 56299  
 NAICS Description: ALL OTHER WASTE MANAGEMENT SERVICES

Facility Has Received Notices of Violations:

Violations: No Violations Found

Evaluation Action Summary:

Evaluations: No Evaluations Found

**GA1153 HARRY KONSTANTOPOULAS**  
**SE 4236 OAKMORE RD**  
**1/8-1/4 OAKLAND, CA 94602**  
**0.171 mi.**  
**903 ft. Site 6 of 12 in cluster GA**

**ECHO 1026137011**  
**N/A**

**Actual:** ECHO:  
**360 ft.** Envid: 1026137011  
**Focus Map:** Registry ID: 110070724887  
**9** DFR URL: <http://echo.epa.gov/detailed-facility-report?fid=110070724887>  
 Name: HARRY KONSTANTOPOULAS  
 Address: 4236 OAKMORE RD  
 City,State,Zip: OAKLAND, CA 94602

**GA1154 HARRY KONSTANTOPOULAS**  
**SE 4236 OAKMORE RD**  
**1/8-1/4 OAKLAND, CA 94602**  
**0.171 mi.**  
**903 ft. Site 7 of 12 in cluster GA**

**HWTS S126371143**  
**HAZNET N/A**

**Actual:** HWTS:  
**360 ft.** Name: HARRY KONSTANTOPOULAS  
**Focus Map:** Address: 4236 OAKMORE RD  
**9** Address 2: Not reported  
 City,State,Zip: OAKLAND, CA 94602  
 EPA ID: CAC003054406  
 Inactive Date: 05/06/2020  
 Create Date: 02/05/2020  
 Last Act Date: Not reported  
 Mailing Name: Not reported  
 Mailing Address: 135 UTILITY COURT STE A  
 Mailing Address 2: Not reported  
 Mailing City,State,Zip: ROHNERT PARK, CA 94928  
 Owner Name: HARRY KONSTANTOPOULAS  
 Owner Address: 154 MOUNTAIN AVE  
 Owner Address 2: Not reported  
 Owner City,State,Zip: PIEDMONT, CA 94611  
 Owner Phone: Not reported  
 Owner Fax: Not reported  
 Contact Name: HARRY KONSTANTOPOULAS



Map ID  
Direction  
Distance  
Elevation

MAP FINDINGS

Site

Database(s)

EDR ID Number  
EPA ID Number

**HARRY KONSTANTOPOULAS (Continued)**

**S126371143**

Contact Address: 135 UTILITY COURT STE A  
Contact Address 2: Not reported  
City,State,Zip: ROHNERT PARK, CA 94928  
Contact Phone: Not reported  
Contact Fax: Not reported  
Facility Status: Inactive  
Facility Type: TEMPORARY  
Category: STATE  
Latitude: 37.811034  
Longitude: -122.212179

**HAZNET:**

Name: HARRY KONSTANTOPOULAS  
Address: 4236 OAKMORE RD  
Address 2: Not reported  
City,State,Zip: OAKLAND, CA 94602  
Contact: HARRY KONSTANTOPOULAS  
Telephone: 5103870955  
Mailing Name: Not reported  
Mailing Address: 135 UTILITY COURT STE A

Year: 2020  
Gepaid: CAC003054406  
TSD EPA ID: CAD982042475  
CA Waste Code: 151 - Asbestos containing waste  
Disposal Method: H132 - Landfill Or Surface Impoundment That Will Be Closed As Landfill( To Include On-Site Treatment And/Or Stabilization)  
Tons: 0.23

**Additional Info:**

Year: 2020  
Gen EPA ID: CAC003054406

Shipment Date: 2/18/2020  
Creation Date: 3/12/2020  
Receipt Date: 2/18/2020  
Manifest ID: 018356488JJK  
Trans EPA ID: CAL000390428  
Trans Name: CVE NB CONTRACTING GROUP INC DBA CENTRAL VALLEY ENVIRONMENTAL  
Trans 2 EPA ID: Not reported  
Trans 2 Name: Not reported  
TSD EPA ID: CAD982042475  
Trans Name: RECOLOGY HAY ROAD  
TSD EPA ID: Not reported  
TSD EPA Name: Not reported  
Waste Code Description: 151 - Asbestos-containing waste  
RCRA Code: Not reported  
Meth Code: H132 - Landfill Or Surface Impoundment That Will Be Closed As Landfill( To Include On-Site Treatment And/Or Stabilization)  
Quantity Tons: 0.23  
Waste Quantity: 1  
Quantity Unit: Y  
Additional Code 1: Not reported  
Additional Code 2: Not reported  
Additional Code 3: Not reported

Map ID  
 Direction  
 Distance  
 Elevation

MAP FINDINGS

Site

Database(s)

EDR ID Number  
 EPA ID Number

**HARRY KONSTANTOPOULAS (Continued)**

**S126371143**

Additional Code 4: Not reported  
 Additional Code 5: Not reported

**GA1155**  
**SE**  
 1/8-1/4  
 0.171 mi.  
 903 ft.

**HARRY KONSTANTOPOULAS**  
**4236 OAKMORE RD**  
**OAKLAND, CA 94602**  
**Site 8 of 12 in cluster GA**

**FINDS 1026413839**  
**N/A**

**Actual:**  
**360 ft.**

**FINDS:**  
 Registry ID: 110070724887

**Focus Map:**  
**9**

Click Here for FRS Facility Detail Report:

Environmental Interest/Information System:

The Resource Conservation and Recovery Act Information System (RCRAInfo) is EPA's comprehensive information system in support of the Resource Conservation and Recovery Act (RCRA) of 1976 and the Hazardous and Solid Waste Amendments (HSWA) of 1984. It tracks many types of information about generators, transporters, treaters, storers, and disposers of hazardous waste.

Click this hyperlink while viewing on your computer to access additional FINDS: detail in the EDR Site Report.

**GD1156**  
**SE**  
 1/8-1/4  
 0.171 mi.  
 905 ft.

**PAUL DERMENJIAN**  
**1934 ROSECREST DR**  
**OAKLAND, CA 94602**  
**Site 1 of 13 in cluster GD**

**HWTS S124665371**  
**HAZNET N/A**

**Actual:**  
**736 ft.**

**HWTS:**  
 Name: PAUL DERMENJIAN  
 Address: 1934 ROSECREST DR  
 Address 2: Not reported  
 City,State,Zip: OAKLAND, CA 94602  
 EPA ID: CAC002945491  
 Inactive Date: 04/27/2018  
 Create Date: 01/24/2018  
 Last Act Date: Not reported  
 Mailing Name: Not reported  
 Mailing Address: 1934 ROSECREST DR  
 Mailing Address 2: Not reported  
 Mailing City,State,Zip: OAKLAND, CA 94602  
 Owner Name: PAUL DERMENJIAN  
 Owner Address: 1934 ROSECREST DR  
 Owner Address 2: Not reported  
 Owner City,State,Zip: OAKLAND, CA 94602  
 Owner Phone: Not reported  
 Owner Fax: Not reported  
 Contact Name: PAUL DERMENJIAN  
 Contact Address: 1934 ROSECREST DR  
 Contact Address 2: Not reported  
 City,State,Zip: OAKLAND, CA 94602  
 Contact Phone: Not reported  
 Contact Fax: Not reported  
 Facility Status: Inactive  
 Facility Type: TEMPORARY

**Focus Map:**  
**9**

Map ID  
Direction  
Distance  
Elevation

MAP FINDINGS

Site

Database(s)

EDR ID Number  
EPA ID Number

**PAUL DERMENJIAN (Continued)**

**S124665371**

Category: STATE  
Latitude: 37.815647  
Longitude: -122.205946

**HAZNET:**

Name: PAUL DERMENJIAN  
Address: 1934 ROSECREST DR  
Address 2: Not reported  
City,State,Zip: OAKLAND, CA 94602  
Contact: PAUL DERMENJIAN  
Telephone: 6507738070  
Mailing Name: Not reported  
Mailing Address: 1934 ROSECREST DR  
  
Year: 2018  
Gepaid: CAC002945491  
TSD EPA ID: CAD981382732  
CA Waste Code: 151 - Asbestos containing waste  
Disposal Method: H132 - Landfill Or Surface Impoundment That Will Be Closed As Landfill( To Include On-Site Treatment And/Or Stabilization)  
Tons: 0.23000

**Detail Two:**

Year: 2018  
EM Manifest ID: 018059452JJK20180125\_D\_1  
Shipment Date: 1/25/2018  
Receipt Date: 1/30/2018  
Manifest Number: 018059452JJK  
Generator EPA ID: CAC002945491  
Name: PAUL DERMENJIAN SR71353  
Address: Not reported  
Address 2: Not reported  
City: Not reported  
Zip: Not reported  
Telephone: Not reported  
Contact: Not reported  
Contact Telephone: Not reported  
Transporter 1 EPA ID: CAL000291177  
Transporter 1 Emergency Number: Not reported  
Transporter 2 EPA ID: CAR000037283  
Transporter 2 Emergency Number: Not reported  
TSD EPA ID: CAD981382732  
TSD Name: ALTAMONT LANDFILL  
TSD Address 1: Not reported  
TSD Address 2: Not reported  
TSD City: Not reported  
TSD Zip: Not reported  
TSD Telephone: Not reported

**State:**

Year: 2018  
EM Manifest ID: 018059452JJK20180125\_D\_1  
Generator EPA ID: CAC002945491  
Shipment Date: 2018-01-25  
Manifest Number: 018059452JJK  
Line Number: 1

Map ID  
Direction  
Distance  
Elevation

MAP FINDINGS

Site

Database(s)

EDR ID Number  
EPA ID Number

**PAUL DERMENJIAN (Continued)**

**S124665371**

Method Code: H132  
Quantity Tons: 0.23000  
Quantity Waste: 1.000000  
Quantity Unit: Y  
Number of Containers: 12  
Type of Container: NULL  
Quantity Type: NULL  
State Code: 151

**EW1157**  
**WNW**  
**1/8-1/4**  
**0.171 mi.**  
**905 ft.**

**SHAYNA & RAPHAEL GOLD**  
**5946 ZINN DRIVE**  
**OAKLAND, CA 94611**  
**Site 5 of 8 in cluster EW**

**RCRA NonGen / NLR** **1027516376**  
**CAC003208298**

**Actual:**  
**861 ft.**  
**Focus Map:**  
**5**

RCRA Listings:  
Date Form Received by Agency: 20221213  
Handler Name: Shayna & Raphael Gold  
Handler Address: 5946 ZINN DRIVE  
Handler City,State,Zip: OAKLAND, CA 94611  
EPA ID: CAC003208298  
Contact Name: SHAYNA & RAPHAEL GOLD  
Contact Address: 5946 ZINN DRIVE  
Contact City,State,Zip: OAKLAND, CA 94611  
Contact Telephone: 408-666-4850  
Contact Fax: Not reported  
Contact Email: CHELSEY@ENV-REM.COM  
Contact Title: Not reported  
EPA Region: 09  
Land Type: Not reported  
Federal Waste Generator Description: Not a generator, verified  
Non-Notifier: Not reported  
Biennial Report Cycle: Not reported  
Accessibility: Not reported  
Active Site Indicator: Not reported  
State District Owner: Not reported  
State District: Not reported  
Mailing Address: 5946 ZINN DRIVE  
Mailing City,State,Zip: OAKLAND, CA 94611  
Owner Name: Shayna & Raphael Gold  
Owner Type: Other  
Operator Name: Shayna & Raphael Gold  
Operator Type: Other  
Short-Term Generator Activity: No  
Importer Activity: No  
Mixed Waste Generator: No  
Transporter Activity: No  
Transfer Facility Activity: No  
Recycler Activity with Storage: No  
Small Quantity On-Site Burner Exemption: No  
Smelting Melting and Refining Furnace Exemption: No  
Underground Injection Control: No  
Off-Site Waste Receipt: No  
Universal Waste Indicator: No  
Universal Waste Destination Facility: No  
Federal Universal Waste: No  
Active Site State-Reg Handler: ---

Map ID  
Direction  
Distance  
Elevation

MAP FINDINGS

Site

Database(s)

EDR ID Number  
EPA ID Number

**SHAYNA & RAPHAEL GOLD (Continued)**

**1027516376**

Federal Facility Indicator:	Not reported
Hazardous Secondary Material Indicator:	N
Sub-Part K Indicator:	Not reported
2018 GPRC Permit Baseline:	Not on the Baseline
2018 GPRC Renewals Baseline:	Not on the Baseline
202 GPRC Corrective Action Baseline:	No
Subject to Corrective Action Universe:	No
Non-TSDFs Where RCRA CA has Been Imposed Universe:	No
Corrective Action Priority Ranking:	No NCAPS ranking
Environmental Control Indicator:	No
Institutional Control Indicator:	No
Human Exposure Controls Indicator:	N/A
Groundwater Controls Indicator:	N/A
Significant Non-Complier Universe:	No
Unaddressed Significant Non-Complier Universe:	No
Addressed Significant Non-Complier Universe:	No
Significant Non-Complier With a Compliance Schedule Universe:	No
Financial Assurance Required:	Not reported
Handler Date of Last Change:	20221213
Recognized Trader-Importer:	No
Recognized Trader-Exporter:	No
Importer of Spent Lead Acid Batteries:	No
Exporter of Spent Lead Acid Batteries:	No
Recycler Activity Without Storage:	No
Manifest Broker:	No
Sub-Part P Indicator:	No

**Handler - Owner Operator:**

Owner/Operator Indicator:	Owner
Owner/Operator Name:	SHAYNA & RAPHAEL GOLD
Legal Status:	Other
Date Became Current:	Not reported
Date Ended Current:	Not reported
Owner/Operator Address:	5946 ZINN DRIVE
Owner/Operator City,State,Zip:	OAKLAND, CA 94611
Owner/Operator Telephone:	408-666-4850
Owner/Operator Telephone Ext:	Not reported
Owner/Operator Fax:	Not reported
Owner/Operator Email:	Not reported

Owner/Operator Indicator:	Operator
Owner/Operator Name:	SHAYNA & RAPHAEL GOLD
Legal Status:	Other
Date Became Current:	Not reported
Date Ended Current:	Not reported
Owner/Operator Address:	5946 ZINN DRIVE
Owner/Operator City,State,Zip:	OAKLAND, CA 94611
Owner/Operator Telephone:	408-666-4850
Owner/Operator Telephone Ext:	Not reported
Owner/Operator Fax:	Not reported
Owner/Operator Email:	Not reported

**Historic Generators:**

Receive Date:	20221213
Handler Name:	SHAYNA & RAPHAEL GOLD

Map ID  
Direction  
Distance  
Elevation

MAP FINDINGS

Site

Database(s)

EDR ID Number  
EPA ID Number

**SHAYNA & RAPHAEL GOLD (Continued)**

**1027516376**

Federal Waste Generator Description:	Not a generator, verified
State District Owner:	Not reported
Large Quantity Handler of Universal Waste:	No
Recognized Trader Importer:	No
Recognized Trader Exporter:	No
Spent Lead Acid Battery Importer:	No
Spent Lead Acid Battery Exporter:	No
Current Record:	Yes
Non Storage Recycler Activity:	No
Electronic Manifest Broker:	No

List of NAICS Codes and Descriptions:

NAICS Code:	56299
NAICS Description:	ALL OTHER WASTE MANAGEMENT SERVICES

Facility Has Received Notices of Violations:

Violations:	No Violations Found
-------------	---------------------

Evaluation Action Summary:

Evaluations:	No Evaluations Found
--------------	----------------------

---

**EW1158 SHAYNA & RAPHAEL GOLD**  
**WNW 5946 ZINN DRIVE**  
**1/8-1/4 OAKLAND, CA 94611**  
**0.171 mi.**  
**905 ft. Site 6 of 8 in cluster EW**

**ECHO 1027604898**  
**N/A**

<b>Actual:</b>	<b>ECHO:</b>	
<b>861 ft.</b>	Envid:	1027604898
<b>Focus Map:</b>	Registry ID:	110071387829
<b>5</b>	DFR URL:	<a href="http://echo.epa.gov/detailed-facility-report?fid=110071387829">http://echo.epa.gov/detailed-facility-report?fid=110071387829</a>
	Name:	SHAYNA & RAPHAEL GOLD
	Address:	5946 ZINN DRIVE
	City,State,Zip:	OAKLAND, CA 94611

---

**EW1159 SHAYNA & RAPHAEL GOLD**  
**WNW 5946 ZINN DRIVE**  
**1/8-1/4 OAKLAND, CA 94611**  
**0.171 mi.**  
**905 ft. Site 7 of 8 in cluster EW**

**HWTS S129474782**  
**N/A**

<b>Actual:</b>	<b>HWTS:</b>	
<b>861 ft.</b>	Name:	SHAYNA & RAPHAEL GOLD
<b>Focus Map:</b>	Address:	5946 ZINN DRIVE
<b>5</b>	Address 2:	Not reported
	City,State,Zip:	OAKLAND, CA 94611
	EPA ID:	CAC003208298
	Inactive Date:	03/14/2023
	Create Date:	12/13/2022
	Last Act Date:	03/15/2023
	Mailing Name:	Not reported
	Mailing Address:	5946 ZINN DRIVE
	Mailing Address 2:	Not reported
	Mailing City,State,Zip:	OAKLAND, CA

Map ID  
 Direction  
 Distance  
 Elevation

MAP FINDINGS

Site

Database(s)

EDR ID Number  
 EPA ID Number

**SHAYNA & RAPHAEL GOLD (Continued)**

**S129474782**

Owner Name:	SHAYNA & RAPHAEL GOLD
Owner Address:	5946 ZINN DRIVE
Owner Address 2:	Not reported
Owner City,State,Zip:	OAKLAND, CA 94611
Owner Phone:	4086664850
Owner Fax:	Not reported
Contact Name:	SHAYNA & RAPHAEL GOLD
Contact Address:	5946 ZINN DRIVE
Contact Address 2:	Not reported
City,State,Zip:	OAKLAND, CA 94611
Contact Phone:	4086664850
Contact Fax:	Not reported
Facility Status:	Not reported
Facility Type:	Not reported
Category:	Not reported
Latitude:	Not reported
Longitude:	Not reported

**EW1160 SHAYNA & RAPHAEL GOLD**  
**WNW 5946 ZINN DRIVE**  
**1/8-1/4 OAKLAND, CA 94611**  
**0.171 mi.**  
**905 ft. Site 8 of 8 in cluster EW**

**FINDS 1027664291**  
**N/A**

**Actual: 861 ft.** FINDS:  
 Registry ID: 110071387829

**Focus Map: 5** [Click Here for FRS Facility Detail Report:](#)

Environmental Interest/Information System:

The Resource Conservation and Recovery Act Information System (RCRAInfo) is EPA's comprehensive information system in support of the Resource Conservation and Recovery Act (RCRA) of 1976 and the Hazardous and Solid Waste Amendments (HSWA) of 1984. It tracks many types of information about generators, transporters, treaters, storers, and disposers of hazardous waste.

[Click this hyperlink](#) while viewing on your computer to access additional FINDS: detail in the EDR Site Report.

**GE1161 PACIFIC GAS AND ELECTRIC**  
**NNW LAT/LONG\_USED**  
**1/8-1/4 OAKLAND, CA 94602**  
**0.171 mi.**  
**905 ft. Site 1 of 2 in cluster GE**

**HWTS S124658998**  
**N/A**

<b>Actual: 245 ft.</b>	HWTS:	
<b>Focus Map: 8</b>	Name:	PACIFIC GAS AND ELECTRIC
	Address:	LAT/LONG_USED
	Address 2:	Not reported
	City,State,Zip:	OAKLAND, CA 94602
	EPA ID:	CAC002935677
	Inactive Date:	02/07/2018
	Create Date:	11/07/2017
	Last Act Date:	Not reported
	Mailing Name:	Not reported
	Mailing Address:	735 TANK FARM ROAD
	Mailing Address 2:	Not reported

Map ID  
 Direction  
 Distance  
 Elevation

MAP FINDINGS

Site

Database(s)

EDR ID Number  
 EPA ID Number

**PACIFIC GAS AND ELECTRIC (Continued)**

**S124658998**

Mailing City,State,Zip: SAN LUIS OBISPO, CA 93401  
 Owner Name: PACIFIC GAS AND ELECTRIC  
 Owner Address: PO 7640  
 Owner Address 2: Not reported  
 Owner City,State,Zip: SAN FRANCISCO, CA 94120  
 Owner Phone: Not reported  
 Owner Fax: Not reported  
 Contact Name: DREW FEUCHT  
 Contact Address: 735 TANK FARM ROAD  
 Contact Address 2: Not reported  
 City,State,Zip: SAN LUIS OBISPO, CA 93401  
 Contact Phone: Not reported  
 Contact Fax: Not reported  
 Facility Status: Inactive  
 Facility Type: TEMPORARY  
 Category: STATE  
 Latitude: 37.809444  
 Longitude: -122.224178

**GD1162 LARRY LEVITT**  
**SE 1910 ROSECREST DRIVE**  
**1/8-1/4 OAKLAND, CA 94602**  
**0.172 mi.**  
**909 ft. Site 2 of 13 in cluster GD**

**HWTS S129459904**  
**N/A**

**Actual:** 735 ft. **HWTS:**  
**Focus Map:** 9  
 Name: LARRY LEVITT  
 Address: 1910 ROSECREST DRIVE  
 Address 2: Not reported  
 City,State,Zip: OAKLAND, CA 94602  
 EPA ID: CAC003187279  
 Inactive Date: 10/26/2022  
 Create Date: 07/27/2022  
 Last Act Date: 10/27/2022  
 Mailing Name: Not reported  
 Mailing Address: 1910 ROSECREST DRIVE  
 Mailing Address 2: Not reported  
 Mailing City,State,Zip: OAKLAND, CA  
 Owner Name: LARRY LEVITT  
 Owner Address: 1910 ROSECREST DRIVE  
 Owner Address 2: Not reported  
 Owner City,State,Zip: OAKLAND, CA 94602  
 Owner Phone: 9256995268  
 Owner Fax: Not reported  
 Contact Name: LARRY LEVITT  
 Contact Address: 1910 ROSECREST DRIVE  
 Contact Address 2: Not reported  
 City,State,Zip: OAKLAND, CA 94602  
 Contact Phone: 9256995268  
 Contact Fax: Not reported  
 Facility Status: Not reported  
 Facility Type: Not reported  
 Category: Not reported  
 Latitude: Not reported  
 Longitude: Not reported



MAP FINDINGS

Map ID			EDR ID Number
Direction			EPA ID Number
Distance			
Elevation	Site	Database(s)	

<b>GD1163</b> <b>SE</b> <b>1/8-1/4</b> <b>0.172 mi.</b> <b>909 ft.</b>	<b>LARRY LEVITT</b> <b>1910 ROSECREST DRIVE</b> <b>OAKLAND, CA 94602</b>  <b>Site 3 of 13 in cluster GD</b>	<b>FINDS</b>  <b>1027543066</b> <b>N/A</b>
--	---	---

**Actual:** FINDS:  
**735 ft.** Registry ID: 110071305236

**Focus Map:** Click Here for FRS Facility Detail Report:  
**9**

Environmental Interest/Information System:  
 The Resource Conservation and Recovery Act Information System (RCRAInfo) is EPA's comprehensive information system in support of the Resource Conservation and Recovery Act (RCRA) of 1976 and the Hazardous and Solid Waste Amendments (HSWA) of 1984. It tracks many types of information about generators, transporters, treaters, storers, and disposers of hazardous waste.

Click this hyperlink while viewing on your computer to access additional FINDS: detail in the EDR Site Report.

<b>GD1164</b> <b>SE</b> <b>1/8-1/4</b> <b>0.172 mi.</b> <b>909 ft.</b>	<b>LARRY LEVITT</b> <b>1910 ROSECREST DRIVE</b> <b>OAKLAND, CA 94602</b>  <b>Site 4 of 13 in cluster GD</b>	<b>RCRA NonGen / NLR</b>  <b>1027449483</b> <b>CAC003187279</b>
--	---	--

<b>Actual:</b> <b>735 ft.</b>  <b>Focus Map:</b> <b>9</b>	RCRA Listings: Date Form Received by Agency: 20220727 Handler Name: Larry Levitt Handler Address: 1910 ROSECREST DRIVE Handler City,State,Zip: OAKLAND, CA 94602 EPA ID: CAC003187279 Contact Name: LARRY LEVITT Contact Address: 1910 ROSECREST DRIVE Contact City,State,Zip: OAKLAND, CA 94602 Contact Telephone: 925-699-5268 Contact Fax: Not reported Contact Email: CBECERRA@MGREMIATION.COM Contact Title: Not reported EPA Region: 09 Land Type: Not reported Federal Waste Generator Description: Not a generator, verified Non-Notifier: Not reported Biennial Report Cycle: Not reported Accessibility: Not reported Active Site Indicator: Not reported State District Owner: Not reported State District: Not reported Mailing Address: 1910 ROSECREST DRIVE Mailing City,State,Zip: OAKLAND, CA 94602 Owner Name: Larry Levitt Owner Type: Other Operator Name: Larry Levitt Operator Type: Other Short-Term Generator Activity: No Importer Activity: No Mixed Waste Generator: No Transporter Activity: No Transfer Facility Activity: No
---	---

Map ID  
 Direction  
 Distance  
 Elevation

MAP FINDINGS

Site

Database(s)

EDR ID Number  
 EPA ID Number

**LARRY LEVITT (Continued)**

**1027449483**

Recycler Activity with Storage:	No
Small Quantity On-Site Burner Exemption:	No
Smelting Melting and Refining Furnace Exemption:	No
Underground Injection Control:	No
Off-Site Waste Receipt:	No
Universal Waste Indicator:	No
Universal Waste Destination Facility:	No
Federal Universal Waste:	No
Active Site State-Reg Handler:	---
Federal Facility Indicator:	Not reported
Hazardous Secondary Material Indicator:	N
Sub-Part K Indicator:	Not reported
2018 GPRC Permit Baseline:	Not on the Baseline
2018 GPRC Renewals Baseline:	Not on the Baseline
202 GPRC Corrective Action Baseline:	No
Subject to Corrective Action Universe:	No
Non-TSDFs Where RCRA CA has Been Imposed Universe:	No
Corrective Action Priority Ranking:	No NCAPS ranking
Environmental Control Indicator:	No
Institutional Control Indicator:	No
Human Exposure Controls Indicator:	N/A
Groundwater Controls Indicator:	N/A
Significant Non-Complier Universe:	No
Unaddressed Significant Non-Complier Universe:	No
Addressed Significant Non-Complier Universe:	No
Significant Non-Complier With a Compliance Schedule Universe:	No
Financial Assurance Required:	Not reported
Handler Date of Last Change:	20220728
Recognized Trader-Importer:	No
Recognized Trader-Exporter:	No
Importer of Spent Lead Acid Batteries:	No
Exporter of Spent Lead Acid Batteries:	No
Recycler Activity Without Storage:	No
Manifest Broker:	No
Sub-Part P Indicator:	No

Handler - Owner Operator:

Owner/Operator Indicator:	Operator
Owner/Operator Name: LARRY LEVITT	
Legal Status:	Other
Date Became Current:	Not reported
Date Ended Current:	Not reported
Owner/Operator Address:	1910 ROSECREST DRIVE
Owner/Operator City,State,Zip:	OAKLAND, CA 94602
Owner/Operator Telephone:	925-699-5268
Owner/Operator Telephone Ext:	Not reported
Owner/Operator Fax:	Not reported
Owner/Operator Email:	Not reported

Owner/Operator Indicator:	Owner
Owner/Operator Name: LARRY LEVITT	
Legal Status:	Other
Date Became Current:	Not reported
Date Ended Current:	Not reported
Owner/Operator Address:	1910 ROSECREST DRIVE
Owner/Operator City,State,Zip:	OAKLAND, CA 94602

Map ID  
 Direction  
 Distance  
 Elevation

MAP FINDINGS

Site

Database(s)

EDR ID Number  
 EPA ID Number

**LARRY LEVITT (Continued)**

**1027449483**

Owner/Operator Telephone: 925-699-5268  
 Owner/Operator Telephone Ext: Not reported  
 Owner/Operator Fax: Not reported  
 Owner/Operator Email: Not reported

Historic Generators:

Receive Date: 20220727  
 Handler Name: LARRY LEVITT  
 Federal Waste Generator Description: Not a generator, verified  
 State District Owner: Not reported  
 Large Quantity Handler of Universal Waste: No  
 Recognized Trader Importer: No  
 Recognized Trader Exporter: No  
 Spent Lead Acid Battery Importer: No  
 Spent Lead Acid Battery Exporter: No  
 Current Record: Yes  
 Non Storage Recycler Activity: No  
 Electronic Manifest Broker: No

List of NAICS Codes and Descriptions:

NAICS Code: 56299  
 NAICS Description: ALL OTHER WASTE MANAGEMENT SERVICES

Facility Has Received Notices of Violations:

Violations: No Violations Found

Evaluation Action Summary:

Evaluations: No Evaluations Found

**GD1165**  
**SE**  
 1/8-1/4  
 0.172 mi.  
 909 ft.

**LARRY LEVITT**  
**1910 ROSECREST DRIVE**  
**OAKLAND, CA 94602**  
 Site 5 of 13 in cluster GD

**ECHO 1027484645**  
**N/A**

**Actual:** 735 ft. **ECHO:**  
 Envid: 1027484645  
**Focus Map:** 9 **Registry ID:** 110071305236  
**DFR URL:** <http://echo.epa.gov/detailed-facility-report?fid=110071305236>  
**Name:** LARRY LEVITT  
**Address:** 1910 ROSECREST DRIVE  
**City,State,Zip:** OAKLAND, CA 94602

**GF1166**  
**North**  
 1/8-1/4  
 0.172 mi.  
 910 ft.

**ABTIN ASSADI**  
**912 UNDERHILLS ROAD**  
**OAKLAND, CA 94610**  
 Site 1 of 9 in cluster GF

**HWTS S126389767**  
**N/A**

**Actual:** 120 ft. **HWTS:**  
 Name: ABTIN ASSADI  
**Focus Map:** 8 **Address:** 912 UNDERHILLS ROAD  
**Address 2:** Not reported

Map ID  
Direction  
Distance  
Elevation

MAP FINDINGS

Site

Database(s)

EDR ID Number  
EPA ID Number

**ABTIN ASSADI (Continued)**

**S126389767**

City,State,Zip: OAKLAND, CA 94610  
EPA ID: CAC003080617  
Inactive Date: 11/23/2020  
Create Date: 08/24/2020  
Last Act Date: Not reported  
Mailing Name: Not reported  
Mailing Address: 912 UNDERHILLS ROAD  
Mailing Address 2: Not reported  
Mailing City,State,Zip: OAKLAND, CA 94610  
Owner Name: ABTIN ASSADI  
Owner Address: 912 UNDERHILLS ROAD  
Owner Address 2: Not reported  
Owner City,State,Zip: OAKLAND, CA 94610  
Owner Phone: Not reported  
Owner Fax: Not reported  
Contact Name: ABTIN ASSADI  
Contact Address: 912 UNDERHILLS ROAD  
Contact Address 2: Not reported  
City,State,Zip: OAKLAND, CA 94610  
Contact Phone: Not reported  
Contact Fax: Not reported  
Facility Status: Inactive  
Facility Type: TEMPORARY  
Category: STATE  
Latitude: 37.80805699  
Longitude: -122.23019597

**GF1167**  
**North**  
**1/8-1/4**  
**0.172 mi.**  
**910 ft.**

**ANDREW INSCORE**  
**912 UNDERHILLS ROAD**  
**OAKLAND, CA 94610**  
**Site 2 of 9 in cluster GF**

**RCRA NonGen / NLR** **1027076145**  
**CAC003147924**

**Actual:**  
**120 ft.**

**Focus Map:**  
**8**

RCRA Listings:  
Date Form Received by Agency: 20211110  
Handler Name: Andrew Inscore  
Handler Address: 912 UNDERHILLS ROAD  
Handler City,State,Zip: OAKLAND, CA 94610  
EPA ID: CAC003147924  
Contact Name: ANDREW INSCORE  
Contact Address: 912 UNDERHILLS ROAD  
Contact City,State,Zip: OAKLAND, CA 94610  
Contact Telephone: 419-631-4062  
Contact Fax: Not reported  
Contact Email: LILIAN.RAMOS@SYNERGYCOMPANIES.ORG  
Contact Title: Not reported  
EPA Region: 09  
Land Type: Not reported  
Federal Waste Generator Description: Not a generator, verified  
Non-Notifier: Not reported  
Biennial Report Cycle: Not reported  
Accessibility: Not reported  
Active Site Indicator: Not reported  
State District Owner: Not reported  
State District: Not reported  
Mailing Address: 912 UNDERHILLS ROAD  
Mailing City,State,Zip: OAKLAND, CA 94610  
Owner Name: Andrew Inscore

Map ID  
 Direction  
 Distance  
 Elevation

MAP FINDINGS

Site

Database(s)

EDR ID Number  
 EPA ID Number

**ANDREW INSCORE (Continued)**

**1027076145**

Owner Type:	Other
Operator Name:	Andrew Inscore
Operator Type:	Other
Short-Term Generator Activity:	No
Importer Activity:	No
Mixed Waste Generator:	No
Transporter Activity:	No
Transfer Facility Activity:	No
Recycler Activity with Storage:	No
Small Quantity On-Site Burner Exemption:	No
Smelting Melting and Refining Furnace Exemption:	No
Underground Injection Control:	No
Off-Site Waste Receipt:	No
Universal Waste Indicator:	No
Universal Waste Destination Facility:	No
Federal Universal Waste:	No
Active Site State-Reg Handler:	---
Federal Facility Indicator:	Not reported
Hazardous Secondary Material Indicator:	N
Sub-Part K Indicator:	Not reported
2018 GPRC Permit Baseline:	Not on the Baseline
2018 GPRC Renewals Baseline:	Not on the Baseline
202 GPRC Corrective Action Baseline:	No
Subject to Corrective Action Universe:	No
Non-TSDFs Where RCRA CA has Been Imposed Universe:	No
Corrective Action Priority Ranking:	No NCAPS ranking
Environmental Control Indicator:	No
Institutional Control Indicator:	No
Human Exposure Controls Indicator:	N/A
Groundwater Controls Indicator:	N/A
Significant Non-Complier Universe:	No
Unaddressed Significant Non-Complier Universe:	No
Addressed Significant Non-Complier Universe:	No
Significant Non-Complier With a Compliance Schedule Universe:	No
Financial Assurance Required:	Not reported
Handler Date of Last Change:	20211111
Recognized Trader-Importer:	No
Recognized Trader-Exporter:	No
Importer of Spent Lead Acid Batteries:	No
Exporter of Spent Lead Acid Batteries:	No
Recycler Activity Without Storage:	No
Manifest Broker:	No
Sub-Part P Indicator:	No

Handler - Owner Operator:

Owner/Operator Indicator:	Operator
Owner/Operator Name:	ANDREW INSCORE
Legal Status:	Other
Date Became Current:	Not reported
Date Ended Current:	Not reported
Owner/Operator Address:	912 UNDERHILLS ROAD
Owner/Operator City,State,Zip:	OAKLAND, CA 94610
Owner/Operator Telephone:	419-631-4062
Owner/Operator Telephone Ext:	Not reported
Owner/Operator Fax:	Not reported
Owner/Operator Email:	Not reported

Map ID  
Direction  
Distance  
Elevation

MAP FINDINGS

Site

Database(s)

EDR ID Number  
EPA ID Number

**ANDREW INSCORE (Continued)**

**1027076145**

Owner/Operator Indicator: Owner  
Owner/Operator Name: ANDREW INSCORE  
Legal Status: Other  
Date Became Current: Not reported  
Date Ended Current: Not reported  
Owner/Operator Address: 912 UNDERHILLS ROAD  
Owner/Operator City,State,Zip: OAKLAND, CA 94610  
Owner/Operator Telephone: 419-631-4062  
Owner/Operator Telephone Ext: Not reported  
Owner/Operator Fax: Not reported  
Owner/Operator Email: Not reported

Historic Generators:

Receive Date: 20211110  
Handler Name: ANDREW INSCORE  
Federal Waste Generator Description: Not a generator, verified  
State District Owner: Not reported  
Large Quantity Handler of Universal Waste: No  
Recognized Trader Importer: No  
Recognized Trader Exporter: No  
Spent Lead Acid Battery Importer: No  
Spent Lead Acid Battery Exporter: No  
Current Record: Yes  
Non Storage Recycler Activity: No  
Electronic Manifest Broker: No

List of NAICS Codes and Descriptions:

NAICS Code: 56299  
NAICS Description: ALL OTHER WASTE MANAGEMENT SERVICES

Facility Has Received Notices of Violations:

Violations: No Violations Found

Evaluation Action Summary:

Evaluations: No Evaluations Found

**GF1168**  
**North**  
**1/8-1/4**  
**0.172 mi.**  
**910 ft.**

**ABTIN ASSADI**  
**912 UNDERHILLS ROAD**  
**OAKLAND, CA 94610**  
**Site 3 of 9 in cluster GF**

**FINDS 1026547362**  
**ECHO N/A**

**Actual:**  
**120 ft.**

**FINDS:**  
Registry ID: 110071185519

**Focus Map:**  
**8**

[Click Here for FRS Facility Detail Report:](#)

Environmental Interest/Information System:

The Resource Conservation and Recovery Act Information System (RCRAInfo) is EPA's comprehensive information system in support of the Resource Conservation and Recovery Act (RCRA) of 1976 and the Hazardous and Solid Waste Amendments (HSWA) of 1984. It tracks many types of information about generators, transporters, treaters, storers, and disposers of hazardous waste.

Registry ID: 110070846824

Map ID  
 Direction  
 Distance  
 Elevation

MAP FINDINGS

Site

Database(s)

EDR ID Number  
 EPA ID Number

**ABTIN ASSADI (Continued)**

**1026547362**

Click Here for FRS Facility Detail Report:

Environmental Interest/Information System:

The Resource Conservation and Recovery Act Information System (RCRAInfo) is EPA's comprehensive information system in support of the Resource Conservation and Recovery Act (RCRA) of 1976 and the Hazardous and Solid Waste Amendments (HSWA) of 1984. It tracks many types of information about generators, transporters, treaters, storers, and disposers of hazardous waste.

[Click this hyperlink](#) while viewing on your computer to access additional FINDS: detail in the EDR Site Report.

ECHO:

Envid: 1026547362  
 Registry ID: 110070846824  
 DFR URL: <http://echo.epa.gov/detailed-facility-report?fid=110070846824>  
 Name: ABTIN ASSADI  
 Address: 912 UNDERHILLS ROAD  
 City,State,Zip: OAKLAND, CA 94610

**GF1169**  
**North**  
**1/8-1/4**  
**0.172 mi.**  
**910 ft.**

**ANDREW INSCORE**  
**912 UNDERHILLS ROAD**  
**OAKLAND, CA 94610**  
**Site 4 of 9 in cluster GF**

**HWTS** **S128359770**  
**HAZNET** **N/A**

**Actual:**  
**120 ft.**

HWTS:

**Focus Map:**  
**8**

Name: ANDREW INSCORE  
 Address: 912 UNDERHILLS ROAD  
 Address 2: Not reported  
 City,State,Zip: OAKLAND, CA 94610  
 EPA ID: CAC003147924  
 Inactive Date: 02/09/2022  
 Create Date: 11/10/2021  
 Last Act Date: Not reported  
 Mailing Name: Not reported  
 Mailing Address: 912 UNDERHILLS ROAD  
 Mailing Address 2: Not reported  
 Mailing City,State,Zip: OAKLAND, CA 94610  
 Owner Name: ANDREW INSCORE  
 Owner Address: 912 UNDERHILLS ROAD  
 Owner Address 2: Not reported  
 Owner City,State,Zip: OAKLAND, CA 94610  
 Owner Phone: Not reported  
 Owner Fax: Not reported  
 Contact Name: ANDREW INSCORE  
 Contact Address: 912 UNDERHILLS ROAD  
 Contact Address 2: Not reported  
 City,State,Zip: OAKLAND, CA 94610  
 Contact Phone: Not reported  
 Contact Fax: Not reported  
 Facility Status: Inactive  
 Facility Type: TEMPORARY  
 Category: STATE  
 Latitude: 37.80807099  
 Longitude: -122.230229

Map ID  
 Direction  
 Distance  
 Elevation

MAP FINDINGS

Site

Database(s)

EDR ID Number  
 EPA ID Number

**ANDREW INSCORE (Continued)**

**S128359770**

HAZNET:  
 Name: ANDREW INSCORE  
 Address: 912 UNDERHILLS ROAD  
 Address 2: Not reported  
 City,State,Zip: OAKLAND, CA 94610  
 Contact: ANDREW INSCORE  
 Telephone: 4196314062  
 Mailing Name: Not reported  
 Mailing Address: 912 UNDERHILLS ROAD  
  
 Year: 2021  
 Gepaid: CAC003147924  
 TSD EPA ID: CAD981382732  
 CA Waste Code: 151 - Asbestos containing waste  
 Disposal Method: H132 - Landfill Or Surface Impoundment That Will Be Closed As  
 Landfill( To Include On-Site Treatment And/Or Stabilization)  
 Tons: 0.84

**GF1170**  
**North**  
**1/8-1/4**  
**0.172 mi.**  
**910 ft.**

**ABTIN ASSADI**  
**912 UNDERHILLS ROAD**  
**OAKLAND, CA 94610**  
**Site 5 of 9 in cluster GF**

**RCRA NonGen / NLR 1026474896**  
**CAC003080617**

**Actual:**  
**120 ft.**  
**Focus Map:**  
**8**

RCRA Listings:  
 Date Form Received by Agency: 20200824  
 Handler Name: Abtin Assadi  
 Handler Address: 912 UNDERHILLS ROAD  
 Handler City,State,Zip: OAKLAND, CA 94610  
 EPA ID: CAC003080617  
 Contact Name: ABTIN ASSADI  
 Contact Address: 912 UNDERHILLS ROAD  
 Contact City,State,Zip: OAKLAND, CA 94610  
 Contact Telephone: 650-867-0821  
 Contact Fax: Not reported  
 Contact Email: ABTINJON@GMAIL.COM  
 Contact Title: Not reported  
 EPA Region: 09  
 Land Type: Not reported  
 Federal Waste Generator Description: Not a generator, verified  
 Non-Notifier: Not reported  
 Biennial Report Cycle: Not reported  
 Accessibility: Not reported  
 Active Site Indicator: Not reported  
 State District Owner: Not reported  
 State District: Not reported  
 Mailing Address: 912 UNDERHILLS ROAD  
 Mailing City,State,Zip: OAKLAND, CA 94610  
 Owner Name: Abtin Assadi  
 Owner Type: Other  
 Operator Name: Abtin Assadi  
 Operator Type: Other  
 Short-Term Generator Activity: No  
 Importer Activity: No  
 Mixed Waste Generator: No  
 Transporter Activity: No



Map ID  
 Direction  
 Distance  
 Elevation

MAP FINDINGS

Site

Database(s)

EDR ID Number  
 EPA ID Number

**ABTIN ASSADI (Continued)**

**1026474896**

Transfer Facility Activity:	No
Recycler Activity with Storage:	No
Small Quantity On-Site Burner Exemption:	No
Smelting Melting and Refining Furnace Exemption:	No
Underground Injection Control:	No
Off-Site Waste Receipt:	No
Universal Waste Indicator:	No
Universal Waste Destination Facility:	No
Federal Universal Waste:	No
Active Site State-Reg Handler:	---
Federal Facility Indicator:	Not reported
Hazardous Secondary Material Indicator:	N
Sub-Part K Indicator:	Not reported
2018 GPRC Permit Baseline:	Not on the Baseline
2018 GPRC Renewals Baseline:	Not on the Baseline
202 GPRC Corrective Action Baseline:	No
Subject to Corrective Action Universe:	No
Non-TSDFs Where RCRA CA has Been Imposed Universe:	No
Corrective Action Priority Ranking:	No NCAPS ranking
Environmental Control Indicator:	No
Institutional Control Indicator:	No
Human Exposure Controls Indicator:	N/A
Groundwater Controls Indicator:	N/A
Significant Non-Complier Universe:	No
Unaddressed Significant Non-Complier Universe:	No
Addressed Significant Non-Complier Universe:	No
Significant Non-Complier With a Compliance Schedule Universe:	No
Financial Assurance Required:	Not reported
Handler Date of Last Change:	20200904
Recognized Trader-Importer:	No
Recognized Trader-Exporter:	No
Importer of Spent Lead Acid Batteries:	No
Exporter of Spent Lead Acid Batteries:	No
Recycler Activity Without Storage:	No
Manifest Broker:	No
Sub-Part P Indicator:	No

Handler - Owner Operator:

Owner/Operator Indicator:	Operator
Owner/Operator Name: ABTIN ASSADI	
Legal Status:	Other
Date Became Current:	Not reported
Date Ended Current:	Not reported
Owner/Operator Address:	912 UNDERHILLS ROAD
Owner/Operator City,State,Zip:	OAKLAND, CA 94610
Owner/Operator Telephone:	650-867-0821
Owner/Operator Telephone Ext:	Not reported
Owner/Operator Fax:	Not reported
Owner/Operator Email:	Not reported

Owner/Operator Indicator:	Owner
Owner/Operator Name: ABTIN ASSADI	
Legal Status:	Other
Date Became Current:	Not reported
Date Ended Current:	Not reported
Owner/Operator Address:	912 UNDERHILLS ROAD

Map ID  
Direction  
Distance  
Elevation

MAP FINDINGS

Site

Database(s)

EDR ID Number  
EPA ID Number

**ABTIN ASSADI (Continued)**

**1026474896**

Owner/Operator City,State,Zip: OAKLAND, CA 94610  
Owner/Operator Telephone: 650-867-0821  
Owner/Operator Telephone Ext: Not reported  
Owner/Operator Fax: Not reported  
Owner/Operator Email: Not reported

Historic Generators:

Receive Date: 20200824  
Handler Name: ABTIN ASSADI  
Federal Waste Generator Description: Not a generator, verified  
State District Owner: Not reported  
Large Quantity Handler of Universal Waste: No  
Recognized Trader Importer: No  
Recognized Trader Exporter: No  
Spent Lead Acid Battery Importer: No  
Spent Lead Acid Battery Exporter: No  
Current Record: Yes  
Non Storage Recycler Activity: Not reported  
Electronic Manifest Broker: Not reported

List of NAICS Codes and Descriptions:

NAICS Code: 56299  
NAICS Description: ALL OTHER WASTE MANAGEMENT SERVICES

Facility Has Received Notices of Violations:

Violations: No Violations Found

Evaluation Action Summary:

Evaluations: No Evaluations Found

GF1171  
North  
1/8-1/4  
0.172 mi.  
910 ft.

**ANDREW INSCORE**  
**912 UNDERHILLS ROAD**  
**OAKLAND, CA 94610**  
**Site 6 of 9 in cluster GF**

**ECHO 1026943433**  
**N/A**

**Actual:**  
**120 ft.**

**ECHO:**

Envid: 1026943433  
Registry ID: 110071185519  
DFR URL: <http://echo.epa.gov/detailed-facility-report?fid=110071185519>  
Name: ANDREW INSCORE  
Address: 912 UNDERHILLS ROAD  
City,State,Zip: OAKLAND, CA 94610

**Focus Map:**  
**8**

Map ID  
Direction  
Distance  
Elevation

MAP FINDINGS

Site

Database(s)

EDR ID Number  
EPA ID Number

1172  
WNW  
1/8-1/4  
0.173 mi.  
916 ft.

HOUSTON H H  
2301 MOUNTAIN BLVD  
OAKLAND, CA

EDR Hist Auto 1009014610  
N/A

Actual: EDR Hist Auto  
552 ft.

Focus Map: 9  
Year: 1933  
Name: HOUSTON H H

Type: GASOLINE AND OIL SERVICE STATIONS

FU1173  
NW  
1/8-1/4  
0.174 mi.  
917 ft.

STREETZ, JOHN  
7191 SARONI DRIVE  
OAKLAND, CA 94611  
Site 3 of 3 in cluster FU

HWTS S121011241  
HAZNET N/A

Actual: HWTS:  
1024 ft.

Focus Map: 6  
Name: STREETZ, JOHN  
Address: 7191 SARONI DRIVE  
Address 2: Not reported  
City,State,Zip: OAKLAND, CA 94611  
EPA ID: CAC002879647  
Inactive Date: 12/28/2016  
Create Date: 09/27/2016  
Last Act Date: Not reported  
Mailing Name: Not reported  
Mailing Address: 7191 SARONI DRIVE  
Mailing Address 2: Not reported  
Mailing City,State,Zip: OAKLAND, CA 94611  
Owner Name: STREETZ, JOHN  
Owner Address: 7191 SARONI DRIVE  
Owner Address 2: Not reported  
Owner City,State,Zip: OAKLAND, CA 94611  
Owner Phone: Not reported  
Owner Fax: Not reported  
Contact Name: STREETZ, JOHN  
Contact Address: 7191 SARONI DRIVE  
Contact Address 2: Not reported  
City,State,Zip: OAKLAND, CA 94611  
Contact Phone: Not reported  
Contact Fax: Not reported  
Facility Status: Inactive  
Facility Type: TEMPORARY  
Category: STATE  
Latitude: -90  
Longitude: 180

STREETZ, JOHN  
7191 SARONI DRIVE  
Not reported  
OAKLAND, CA 94611  
CAC002879647  
12/28/2016  
09/27/2016  
Not reported  
Not reported  
7191 SARONI DRIVE  
Not reported  
OAKLAND, CA 94611  
STREETZ, JOHN  
7191 SARONI DRIVE  
Not reported  
OAKLAND, CA 94611  
Not reported  
Not reported  
STREETZ, JOHN  
7191 SARONI DRIVE  
Not reported  
OAKLAND, CA 94611  
Not reported  
Not reported  
Inactive  
TEMPORARY  
STATE  
-90  
180

HAZNET:

Name: STREETZ, JOHN  
Address: 7191 SARONI DRIVE  
Address 2: Not reported  
City,State,Zip: OAKLAND, CA 94611  
Contact: STREETZ, JOHN  
Telephone: 5103391016  
Mailing Name: Not reported  
Mailing Address: 7191 SARONI DRIVE

Year: 2016

Map ID  
Direction  
Distance  
Elevation

MAP FINDINGS

Site

Database(s)

EDR ID Number  
EPA ID Number

**STREETZ, JOHN (Continued)**

**S121011241**

Gepaid: CAC002879647  
TSD EPA ID: CAD981382732  
CA Waste Code: 151 - Asbestos containing waste  
Disposal Method: H132 - Landfill Or Surface Impoundment That Will Be Closed As  
Landfill( To Include On-Site Treatment And/Or Stabilization)  
Tons: 0.23

**GA1174  
SE  
1/8-1/4  
0.174 mi.  
918 ft.**

**GARY COLLINS  
1511 LEIMERT BOULEVARD  
OAKLAND, CA 94602  
Site 9 of 12 in cluster GA**

**HWTS S129453607  
N/A**

**Actual:  
361 ft.**

**HWTS:**

**Focus Map:  
9**

Name: GARY COLLINS  
Address: 1511 LEIMERT BOULEVARD  
Address 2: Not reported  
City,State,Zip: OAKLAND, CA 94602  
EPA ID: CAC003178109  
Inactive Date: 08/25/2022  
Create Date: 05/26/2022  
Last Act Date: 08/26/2022  
Mailing Name: Not reported  
Mailing Address: 1511 LEIMERT BOULEVARD  
Mailing Address 2: Not reported  
Mailing City,State,Zip: OAKLAND, CA  
Owner Name: GARY COLLINS  
Owner Address: 1511 LEIMERT BOULEVARD  
Owner Address 2: Not reported  
Owner City,State,Zip: OAKLAND, CA 94602  
Owner Phone: 5104090055  
Owner Fax: Not reported  
Contact Name: GARY COLLINS  
Contact Address: 1511 LEIMERT BOULEVARD  
Contact Address 2: Not reported  
City,State,Zip: OAKLAND, CA 94602  
Contact Phone: 5104090055  
Contact Fax: Not reported  
Facility Status: Not reported  
Facility Type: Not reported  
Category: Not reported  
Latitude: Not reported  
Longitude: Not reported

**GA1175  
SE  
1/8-1/4  
0.174 mi.  
918 ft.**

**GARY COLLINS  
1511 LEIMERT BOULEVARD  
OAKLAND, CA 94602  
Site 10 of 12 in cluster GA**

**RCRA NonGen / NLR 1027213526  
CAC003178109**

**Actual:  
361 ft.**

**RCRA Listings:**

**Focus Map:  
9**

Date Form Received by Agency: 20220526  
Handler Name: Gary Collins  
Handler Address: 1511 LEIMERT BOULEVARD  
Handler City,State,Zip: OAKLAND, CA 94602

Map ID  
Direction  
Distance  
Elevation

MAP FINDINGS

Site

Database(s)

EDR ID Number  
EPA ID Number

**GARY COLLINS (Continued)**

**1027213526**

EPA ID:	CAC003178109
Contact Name:	GARY COLLINS
Contact Address:	1511 LEIMERT BOULEVARD
Contact City,State,Zip:	OAKLAND, CA 94602
Contact Telephone:	510-409-0055
Contact Fax:	Not reported
Contact Email:	GISELLE.ESPIRITU@SYNERGYCOMPANIES.ORG
Contact Title:	Not reported
EPA Region:	09
Land Type:	Not reported
Federal Waste Generator Description:	Not a generator, verified
Non-Notifier:	Not reported
Biennial Report Cycle:	Not reported
Accessibility:	Not reported
Active Site Indicator:	Not reported
State District Owner:	Not reported
State District:	Not reported
Mailing Address:	1511 LEIMERT BOULEVARD
Mailing City,State,Zip:	OAKLAND, CA 94602
Owner Name:	Gary Collins
Owner Type:	Other
Operator Name:	Gary Collins
Operator Type:	Other
Short-Term Generator Activity:	No
Importer Activity:	No
Mixed Waste Generator:	No
Transporter Activity:	No
Transfer Facility Activity:	No
Recycler Activity with Storage:	No
Small Quantity On-Site Burner Exemption:	No
Smelting Melting and Refining Furnace Exemption:	No
Underground Injection Control:	No
Off-Site Waste Receipt:	No
Universal Waste Indicator:	No
Universal Waste Destination Facility:	No
Federal Universal Waste:	No
Active Site State-Reg Handler:	---
Federal Facility Indicator:	Not reported
Hazardous Secondary Material Indicator:	N
Sub-Part K Indicator:	Not reported
2018 GPRA Permit Baseline:	Not on the Baseline
2018 GPRA Renewals Baseline:	Not on the Baseline
202 GPRA Corrective Action Baseline:	No
Subject to Corrective Action Universe:	No
Non-TSDFs Where RCRA CA has Been Imposed Universe:	No
Corrective Action Priority Ranking:	No NCAPS ranking
Environmental Control Indicator:	No
Institutional Control Indicator:	No
Human Exposure Controls Indicator:	N/A
Groundwater Controls Indicator:	N/A
Significant Non-Complier Universe:	No
Unaddressed Significant Non-Complier Universe:	No
Addressed Significant Non-Complier Universe:	No
Significant Non-Complier With a Compliance Schedule Universe:	No
Financial Assurance Required:	Not reported
Handler Date of Last Change:	20220602
Recognized Trader-Importer:	No

Map ID  
Direction  
Distance  
Elevation

MAP FINDINGS

Site

Database(s)

EDR ID Number  
EPA ID Number

**GARY COLLINS (Continued)**

**1027213526**

Recognized Trader-Exporter: No  
Importer of Spent Lead Acid Batteries: No  
Exporter of Spent Lead Acid Batteries: No  
Recycler Activity Without Storage: No  
Manifest Broker: No  
Sub-Part P Indicator: No

Handler - Owner Operator:

Owner/Operator Indicator: Owner  
Owner/Operator Name: GARY COLLINS  
Legal Status: Other  
Date Became Current: Not reported  
Date Ended Current: Not reported  
Owner/Operator Address: 1511 LEIMERT BOULEVARD  
Owner/Operator City,State,Zip: OAKLAND, CA 94602  
Owner/Operator Telephone: 510-409-0055  
Owner/Operator Telephone Ext: Not reported  
Owner/Operator Fax: Not reported  
Owner/Operator Email: Not reported

Owner/Operator Indicator: Operator  
Owner/Operator Name: GARY COLLINS  
Legal Status: Other  
Date Became Current: Not reported  
Date Ended Current: Not reported  
Owner/Operator Address: 1511 LEIMERT BOULEVARD  
Owner/Operator City,State,Zip: OAKLAND, CA 94602  
Owner/Operator Telephone: 510-409-0055  
Owner/Operator Telephone Ext: Not reported  
Owner/Operator Fax: Not reported  
Owner/Operator Email: Not reported

Historic Generators:

Receive Date: 20220526  
Handler Name: GARY COLLINS  
Federal Waste Generator Description: Not a generator, verified  
State District Owner: Not reported  
Large Quantity Handler of Universal Waste: No  
Recognized Trader Importer: No  
Recognized Trader Exporter: No  
Spent Lead Acid Battery Importer: No  
Spent Lead Acid Battery Exporter: No  
Current Record: Yes  
Non Storage Recycler Activity: No  
Electronic Manifest Broker: No

List of NAICS Codes and Descriptions:

NAICS Code: 56299  
NAICS Description: ALL OTHER WASTE MANAGEMENT SERVICES

Facility Has Received Notices of Violations:

Violations: No Violations Found

Map ID  
Direction  
Distance  
Elevation

MAP FINDINGS

Site

Database(s)

EDR ID Number  
EPA ID Number

**GARY COLLINS (Continued)**

**1027213526**

Evaluation Action Summary:  
Evaluations:

No Evaluations Found

**GA1176**  
**SE**  
**1/8-1/4**  
**0.174 mi.**  
**918 ft.**

**GARY COLLINS**  
**1511 LEIMERT BOULEVARD**  
**OAKLAND, CA 94602**

**FINDS 1027299338**  
**N/A**

**Site 11 of 12 in cluster GA**

**Actual:**  
**361 ft.**

**FINDS:**  
Registry ID: 110071290471

**Focus Map:**  
**9**

Click Here for FRS Facility Detail Report:

Environmental Interest/Information System:

The Resource Conservation and Recovery Act Information System (RCRAInfo) is EPA's comprehensive information system in support of the Resource Conservation and Recovery Act (RCRA) of 1976 and the Hazardous and Solid Waste Amendments (HSWA) of 1984. It tracks many types of information about generators, transporters, treaters, storers, and disposers of hazardous waste.

Click this hyperlink while viewing on your computer to access additional FINDS: detail in the EDR Site Report.

**GA1177**  
**SE**  
**1/8-1/4**  
**0.174 mi.**  
**918 ft.**

**GARY COLLINS**  
**1511 LEIMERT BOULEVARD**  
**OAKLAND, CA 94602**

**ECHO 1027260823**  
**N/A**

**Site 12 of 12 in cluster GA**

**Actual:**  
**361 ft.**

**ECHO:**  
Envid: 1027260823  
Registry ID: 110071290471  
DFR URL: <http://echo.epa.gov/detailed-facility-report?fid=110071290471>  
Name: GARY COLLINS  
Address: 1511 LEIMERT BOULEVARD  
City,State,Zip: OAKLAND, CA 94602

**Focus Map:**  
**9**

**FE1178**  
**SE**  
**1/8-1/4**  
**0.174 mi.**  
**921 ft.**

**PETE'S CONCRETE PUMPING**  
**1787 CASTERLINE RD**  
**OAKLAND, CA 94602**

**HWTS S124593083**  
**N/A**

**Site 5 of 7 in cluster FE**

**Actual:**  
**319 ft.**

**HWTS:**  
Name: PETE'S CONCRETE PUMPING  
Address: 1787 CASTERLINE RD  
Address 2: Not reported  
City,State,Zip: OAKLAND, CA 94602  
EPA ID: CAC002617838  
Inactive Date: 12/13/2007  
Create Date: 06/15/2007  
Last Act Date: Not reported  
Mailing Name: Not reported

**Focus Map:**  
**9**

Map ID  
Direction  
Distance  
Elevation

MAP FINDINGS

Site

Database(s)

EDR ID Number  
EPA ID Number

**PETE'S CONCRETE PUMPING (Continued)**

**S124593083**

Mailing Address: 1787 CASTERLINE RD  
Mailing Address 2: Not reported  
Mailing City,State,Zip: OAKLAND, CA 94602  
Owner Name: PETER GRUBE  
Owner Address: 1787 CASTERLINE RD  
Owner Address 2: Not reported  
Owner City,State,Zip: OAKLAND, CA 94602  
Owner Phone: Not reported  
Owner Fax: Not reported  
Contact Name: PETER GRUBE  
Contact Address: 1787 CASTERLINE RD  
Contact Address 2: Not reported  
City,State,Zip: OAKLAND, CA 94602  
Contact Phone: Not reported  
Contact Fax: Not reported  
Facility Status: Inactive  
Facility Type: TEMPORARY  
Category: STATE  
Latitude: 37.809117  
Longitude: -122.213799

**FE1179  
SE  
1/8-1/4  
0.174 mi.  
921 ft.**

**PETER GRUBE  
1787 CASTERLINE RD  
OAKLAND, CA 94602  
Site 6 of 7 in cluster FE**

**HWTS S112970132  
HAZNET N/A**

**Actual:  
319 ft.**

**HWTS:**

**Focus Map:  
9**

Name: PETER GRUBE  
Address: 1787 CASTERLINE RD  
Address 2: Not reported  
City,State,Zip: OAKLAND, CA 94602  
EPA ID: CAC002630251  
Inactive Date: 11/10/2008  
Create Date: 05/13/2008  
Last Act Date: Not reported  
Mailing Name: Not reported  
Mailing Address: 1787 CASTERLINE RD  
Mailing Address 2: Not reported  
Mailing City,State,Zip: OAKLAND, CA 946021819  
Owner Name: PETER GRUBE  
Owner Address: 1787 CASTERLINE RD  
Owner Address 2: Not reported  
Owner City,State,Zip: OAKLAND, CA 946021819  
Owner Phone: Not reported  
Owner Fax: Not reported  
Contact Name: PETER GRUBE  
Contact Address: 1787 CASTERLINE RD  
Contact Address 2: Not reported  
City,State,Zip: OAKLAND, CA 946021819  
Contact Phone: Not reported  
Contact Fax: Not reported  
Facility Status: Inactive  
Facility Type: TEMPORARY  
Category: STATE  
Latitude: 37.809029  
Longitude: -122.21386



Map ID  
Direction  
Distance  
Elevation

MAP FINDINGS

Site

Database(s)

EDR ID Number  
EPA ID Number

**PETER GRUBE (Continued)**

**S112970132**

HAZNET:

Name: PETER GRUBE  
Address: 1787 CASTERLINE RD  
Address 2: Not reported  
City, State, Zip: OAKLAND, CA 946021819  
Contact: PETER GRUBE  
Telephone: 5108163973  
Mailing Name: Not reported  
Mailing Address: 1787 CASTERLINE RD  
  
Year: 2008  
Gepaid: CAC002630251  
TSD EPA ID: TXD077603371  
CA Waste Code: 221 - Waste oil and mixed oil  
Disposal Method: H061 - Fuel Blending Prior To Energy Recovery At Another Site  
Tons: 0.93  
  
Year: 2008  
Gepaid: CAC002630251  
TSD EPA ID: TXD077603371  
CA Waste Code: 331 - Off-specification, aged or surplus organics  
Disposal Method: H141 - Storage, Bulking, And/Or Transfer Off Site--No Treatment/Reovery (H010-H129) Or (H131-H135)  
Tons: 0.33

Additional Info:

Year: 2008  
Gen EPA ID: CAC002630251  
  
Shipment Date: 20080610  
Creation Date: 10/21/2008 18:30:17  
Receipt Date: 20080623  
Manifest ID: 001232192SKS  
Trans EPA ID: TXR000050930  
Trans Name: SAFETY-KLEEN SYSTEMS INC  
Trans 2 EPA ID: OKD981588791  
Trans 2 Name: TRIAD  
TSD EPA ID: TXD077603371  
Trans Name: SAFETY-KLEEN SYSTEMS INC  
TSD EPA ID: Not reported  
TSD EPA Name: Not reported  
Waste Code Description: 331 - Off-specification, aged, or surplus organics  
RCRA Code: D001  
Meth Code: H141 - Storage, Bulking, And/Or Transfer Off Site--No Treatment/Reovery (H010-H129) Or (H131-H135)  
  
Quantity Tons: 0.33  
Waste Quantity: 660  
Quantity Unit: P  
Additional Code 1: Not reported  
Additional Code 2: Not reported  
Additional Code 3: Not reported  
Additional Code 4: Not reported  
Additional Code 5: Not reported  
  
Shipment Date: 20080516

Map ID  
Direction  
Distance  
Elevation

MAP FINDINGS

Site

Database(s)

EDR ID Number  
EPA ID Number

**PETER GRUBE (Continued)**

**S112970132**

Creation Date: 10/8/2008 18:30:08  
Receipt Date: 20080603  
Manifest ID: 000703905SKS  
Trans EPA ID: TXR000050930  
Trans Name: SAFETY-KLEEN SYSTEMS INC  
Trans 2 EPA ID: OKD981588791  
Trans 2 Name: TRIAD  
TSDf EPA ID: TXD077603371  
Trans Name: SAFETY-KLEEN SYSTEMS INC  
TSDf Alt EPA ID: Not reported  
TSDf Alt Name: Not reported  
Waste Code Description: 221 - Waste oil and mixed oil  
RCRA Code: Not reported  
Meth Code: H061 - Fuel Blending Prior To Energy Recovery At Another Site  
Quantity Tons: 0.41  
Waste Quantity: 820  
Quantity Unit: P  
Additional Code 1: Not reported  
Additional Code 2: Not reported  
Additional Code 3: Not reported  
Additional Code 4: Not reported  
Additional Code 5: Not reported

Shipment Date: 20080516  
Creation Date: 10/8/2008 18:30:08  
Receipt Date: 20080603  
Manifest ID: 000703905SKS  
Trans EPA ID: TXR000050930  
Trans Name: SAFETY-KLEEN SYSTEMS INC  
Trans 2 EPA ID: OKD981588791  
Trans 2 Name: TRIAD  
TSDf EPA ID: TXD077603371  
Trans Name: SAFETY-KLEEN SYSTEMS INC  
TSDf Alt EPA ID: Not reported  
TSDf Alt Name: Not reported  
Waste Code Description: 221 - Waste oil and mixed oil  
RCRA Code: Not reported  
Meth Code: H061 - Fuel Blending Prior To Energy Recovery At Another Site  
Quantity Tons: 0.52  
Waste Quantity: 1040  
Quantity Unit: P  
Additional Code 1: Not reported  
Additional Code 2: Not reported  
Additional Code 3: Not reported  
Additional Code 4: Not reported  
Additional Code 5: Not reported

**GG1180  
NW  
1/8-1/4  
0.175 mi.  
924 ft.**

**MATT STARNs  
6660 COLTON BOULEVARD  
OAKLAND, CA 94611  
Site 1 of 4 in cluster GG**

**RCRA NonGen / NLR 1027067653  
CAC003138909**

**Actual:  
1185 ft.  
Focus Map:  
5**

RCRA Listings:  
Date Form Received by Agency: 20210914  
Handler Name: Matt Starns  
Handler Address: 6660 COLTON BOULEVARD  
Handler City,State,Zip: OAKLAND, CA 94611

Map ID  
Direction  
Distance  
Elevation

MAP FINDINGS

Site

Database(s)

EDR ID Number  
EPA ID Number

**MATT STARNES (Continued)**

**1027067653**

EPA ID:	CAC003138909
Contact Name:	MATT STARNES
Contact Address:	6660 COLTON BOULEVARD
Contact City,State,Zip:	OAKLAND, CA 94611
Contact Telephone:	651-587-2868
Contact Fax:	Not reported
Contact Email:	KARINA.GARCIA@SYNERGYCOMPANIES.ORG
Contact Title:	Not reported
EPA Region:	09
Land Type:	Not reported
Federal Waste Generator Description:	Not a generator, verified
Non-Notifier:	Not reported
Biennial Report Cycle:	Not reported
Accessibility:	Not reported
Active Site Indicator:	Not reported
State District Owner:	Not reported
State District:	Not reported
Mailing Address:	6660 COLTON BOULEVARD
Mailing City,State,Zip:	OAKLAND, CA 94611
Owner Name:	Matt Starnes
Owner Type:	Other
Operator Name:	Matt Starnes
Operator Type:	Other
Short-Term Generator Activity:	No
Importer Activity:	No
Mixed Waste Generator:	No
Transporter Activity:	No
Transfer Facility Activity:	No
Recycler Activity with Storage:	No
Small Quantity On-Site Burner Exemption:	No
Smelting Melting and Refining Furnace Exemption:	No
Underground Injection Control:	No
Off-Site Waste Receipt:	No
Universal Waste Indicator:	No
Universal Waste Destination Facility:	No
Federal Universal Waste:	No
Active Site State-Reg Handler:	---
Federal Facility Indicator:	Not reported
Hazardous Secondary Material Indicator:	N
Sub-Part K Indicator:	Not reported
2018 GPRA Permit Baseline:	Not on the Baseline
2018 GPRA Renewals Baseline:	Not on the Baseline
202 GPRA Corrective Action Baseline:	No
Subject to Corrective Action Universe:	No
Non-TSDFs Where RCRA CA has Been Imposed Universe:	No
Corrective Action Priority Ranking:	No NCAPS ranking
Environmental Control Indicator:	No
Institutional Control Indicator:	No
Human Exposure Controls Indicator:	N/A
Groundwater Controls Indicator:	N/A
Significant Non-Complier Universe:	No
Unaddressed Significant Non-Complier Universe:	No
Addressed Significant Non-Complier Universe:	No
Significant Non-Complier With a Compliance Schedule Universe:	No
Financial Assurance Required:	Not reported
Handler Date of Last Change:	20210914
Recognized Trader-Importer:	No

Map ID  
Direction  
Distance  
Elevation

MAP FINDINGS

Site

Database(s)

EDR ID Number  
EPA ID Number

**MATT STARNS (Continued)**

**1027067653**

Recognized Trader-Exporter: No  
Importer of Spent Lead Acid Batteries: No  
Exporter of Spent Lead Acid Batteries: No  
Recycler Activity Without Storage: No  
Manifest Broker: No  
Sub-Part P Indicator: No

Handler - Owner Operator:

Owner/Operator Indicator: Owner  
Owner/Operator Name: MATT STARNS  
Legal Status: Other  
Date Became Current: Not reported  
Date Ended Current: Not reported  
Owner/Operator Address: 6660 COLTON BOULEVARD  
Owner/Operator City,State,Zip: OAKLAND, CA 94611  
Owner/Operator Telephone: 651-587-2868  
Owner/Operator Telephone Ext: Not reported  
Owner/Operator Fax: Not reported  
Owner/Operator Email: Not reported

Owner/Operator Indicator: Operator  
Owner/Operator Name: MATT STARNS  
Legal Status: Other  
Date Became Current: Not reported  
Date Ended Current: Not reported  
Owner/Operator Address: 6660 COLTON BOULEVARD  
Owner/Operator City,State,Zip: OAKLAND, CA 94611  
Owner/Operator Telephone: 651-587-2868  
Owner/Operator Telephone Ext: Not reported  
Owner/Operator Fax: Not reported  
Owner/Operator Email: Not reported

Historic Generators:

Receive Date: 20210914  
Handler Name: MATT STARNS  
Federal Waste Generator Description: Not a generator, verified  
State District Owner: Not reported  
Large Quantity Handler of Universal Waste: No  
Recognized Trader Importer: No  
Recognized Trader Exporter: No  
Spent Lead Acid Battery Importer: No  
Spent Lead Acid Battery Exporter: No  
Current Record: Yes  
Non Storage Recycler Activity: No  
Electronic Manifest Broker: No

List of NAICS Codes and Descriptions:

NAICS Code: 56299  
NAICS Description: ALL OTHER WASTE MANAGEMENT SERVICES

Facility Has Received Notices of Violations:

Violations: No Violations Found

Map ID  
Direction  
Distance  
Elevation

MAP FINDINGS

Site

Database(s)

EDR ID Number  
EPA ID Number

**MATT STARNS (Continued)**

**1027067653**

Evaluation Action Summary:  
Evaluations:

No Evaluations Found

**GG1181**  
**NW**  
**1/8-1/4**  
**0.175 mi.**  
**924 ft.**

**MATT STARNS**  
**6660 COLTON BOULEVARD**  
**OAKLAND, CA 94611**

**ECHO** **1026922807**  
**N/A**

**Site 2 of 4 in cluster GG**

**Actual:**  
**1185 ft.**

**ECHO:**

Envid: 1026922807  
Registry ID: 110071129344  
DFR URL: <http://echo.epa.gov/detailed-facility-report?fid=110071129344>  
Name: MATT STARNS  
Address: 6660 COLTON BOULEVARD  
City,State,Zip: OAKLAND, CA 94611

**Focus Map:**  
**5**

**GG1182**  
**NW**  
**1/8-1/4**  
**0.175 mi.**  
**924 ft.**

**MATT STARNS**  
**6660 COLTON BOULEVARD**  
**OAKLAND, CA 94611**

**HWTS** **S128351579**  
**HAZNET** **N/A**

**Site 3 of 4 in cluster GG**

**Actual:**  
**1185 ft.**

**HWTS:**

Name: MATT STARNS  
Address: 6660 COLTON BOULEVARD  
Address 2: Not reported  
City,State,Zip: OAKLAND, CA 94611  
EPA ID: CAC003138909  
Inactive Date: 12/14/2021  
Create Date: 09/14/2021  
Last Act Date: Not reported  
Mailing Name: Not reported  
Mailing Address: 6660 COLTON BOULEVARD  
Mailing Address 2: Not reported  
Mailing City,State,Zip: OAKLAND, CA 94611  
Owner Name: MATT STARNS  
Owner Address: 6660 COLTON BOULEVARD  
Owner Address 2: Not reported  
Owner City,State,Zip: OAKLAND, CA 94611  
Owner Phone: Not reported  
Owner Fax: Not reported  
Contact Name: MATT STARNS  
Contact Address: 6660 COLTON BOULEVARD  
Contact Address 2: Not reported  
City,State,Zip: OAKLAND, CA 94611  
Contact Phone: Not reported  
Contact Fax: Not reported  
Facility Status: Inactive  
Facility Type: TEMPORARY  
Category: STATE  
Latitude: 37.83272099  
Longitude: -122.20226001

**Focus Map:**  
**5**

Map ID  
Direction  
Distance  
Elevation

MAP FINDINGS

Site

Database(s)

EDR ID Number  
EPA ID Number

**MATT STARNES (Continued)**

**S128351579**

HAZNET:  
Name: MATT STARNES  
Address: 6660 COLTON BOULEVARD  
Address 2: Not reported  
City,State,Zip: OAKLAND, CA 94611  
Contact: MATT STARNES  
Telephone: 6515872868  
Mailing Name: Not reported  
Mailing Address: 6660 COLTON BOULEVARD  
  
Year: 2021  
Gepaid: CAC003138909  
TSD EPA ID: CAD981382732  
CA Waste Code: 151 - Asbestos containing waste  
Disposal Method: H132 - Landfill Or Surface Impoundment That Will Be Closed As  
Landfill( To Include On-Site Treatment And/Or Stabilization)  
Tons: 0.84

**GE1183 LYNELL JONES**  
**NNW 1097 WELLINGTON STREET**  
**1/8-1/4 OAKLAND, CA 94602**  
**0.175 mi.**  
**925 ft. Site 2 of 2 in cluster GE**

**HWTS S121011552**  
**HAZNET N/A**

**Actual:** 240 ft.  
**Focus Map:** 8  
HWTS:  
Name: LYNELL JONES  
Address: 1097 WELLINGTON STREET  
Address 2: Not reported  
City,State,Zip: OAKLAND, CA 94602  
EPA ID: CAC002880134  
Inactive Date: 12/31/2016  
Create Date: 09/30/2016  
Last Act Date: Not reported  
Mailing Name: Not reported  
Mailing Address: 1097 WELLINGTON STREET  
Mailing Address 2: Not reported  
Mailing City,State,Zip: OAKLAND, CA 94602  
Owner Name: LYNELL JONES  
Owner Address: 1097 WELLINGTON STREET  
Owner Address 2: Not reported  
Owner City,State,Zip: OAKLAND, CA 94602  
Owner Phone: Not reported  
Owner Fax: Not reported  
Contact Name: LYNELL JONES  
Contact Address: 1097 WELLINGTON STREET  
Contact Address 2: Not reported  
City,State,Zip: OAKLAND, CA 94602  
Contact Phone: Not reported  
Contact Fax: Not reported  
Facility Status: Inactive  
Facility Type: TEMPORARY  
Category: STATE  
Latitude: -90  
Longitude: 180

Map ID  
 Direction  
 Distance  
 Elevation

MAP FINDINGS

Site

Database(s)

EDR ID Number  
 EPA ID Number

**LYNELL JONES (Continued)**

**S121011552**

HAZNET:  
 Name: LYNELL JONES  
 Address: 1097 WELLINGTON STREET  
 Address 2: Not reported  
 City,State,Zip: OAKLAND, CA 94602  
 Contact: LYNELL JONES  
 Telephone: 5105308809  
 Mailing Name: Not reported  
 Mailing Address: 1097 WELLINGTON STREET

Year: 2016  
 Gepaid: CAC002880134  
 TSD EPA ID: CAD981382732  
 CA Waste Code: 151 - Asbestos containing waste  
 Disposal Method: H132 - Landfill Or Surface Impoundment That Will Be Closed As  
 Landfill( To Include On-Site Treatment And/Or Stabilization)  
 Tons: 0.23

**GH1184  
 NNW  
 1/8-1/4  
 0.175 mi.  
 925 ft.**

**EDWARD WALSH  
 1412 BARROWS ROAD  
 OAKLAND, CA 94610  
 Site 1 of 10 in cluster GH**

**RCRA NonGen / NLR 1028894863  
 CAC003256245**

**Actual:  
 130 ft.  
 Focus Map:  
 8**

RCRA Listings:  
 Date Form Received by Agency: 20231012  
 Handler Name: Edward Walsh  
 Handler Address: 1412 BARROWS ROAD  
 Handler City,State,Zip: OAKLAND, CA 94610  
 EPA ID: CAC003256245  
 Contact Name: EDWARD WALSH  
 Contact Address: 1412 BARROWS ROAD  
 Contact City,State,Zip: OAKLAND, CA 94610  
 Contact Telephone: 510-835-1396  
 Contact Fax: Not reported  
 Contact Email: GISELLE.ESPIRITU@SYNERGYCOMPANIES.COM  
 Contact Title: Not reported  
 EPA Region: 09  
 Land Type: Not reported  
 Federal Waste Generator Description: Not a generator, verified  
 Non-Notifier: Not reported  
 Biennial Report Cycle: Not reported  
 Accessibility: Not reported  
 Active Site Indicator: Not reported  
 State District Owner: Not reported  
 State District: Not reported  
 Mailing Address: 1412 BARROWS ROAD  
 Mailing City,State,Zip: OAKLAND, CA 94610  
 Owner Name: Edward Walsh  
 Owner Type: Other  
 Operator Name: Edward Walsh  
 Operator Type: Other  
 Short-Term Generator Activity: No  
 Importer Activity: No  
 Mixed Waste Generator: No  
 Transporter Activity: No

Map ID  
 Direction  
 Distance  
 Elevation

MAP FINDINGS

Site

Database(s)

EDR ID Number  
 EPA ID Number

**EDWARD WALSH (Continued)**

**1028894863**

Transfer Facility Activity:	No
Recycler Activity with Storage:	No
Small Quantity On-Site Burner Exemption:	No
Smelting Melting and Refining Furnace Exemption:	No
Underground Injection Control:	No
Off-Site Waste Receipt:	No
Universal Waste Indicator:	No
Universal Waste Destination Facility:	No
Federal Universal Waste:	No
Active Site State-Reg Handler:	---
Federal Facility Indicator:	Not reported
Hazardous Secondary Material Indicator:	N
Sub-Part K Indicator:	Not reported
2018 GPRC Permit Baseline:	Not on the Baseline
2018 GPRC Renewals Baseline:	Not on the Baseline
202 GPRC Corrective Action Baseline:	No
Subject to Corrective Action Universe:	No
Non-TSDFs Where RCRA CA has Been Imposed Universe:	No
Corrective Action Priority Ranking:	No NCAPS ranking
Environmental Control Indicator:	No
Institutional Control Indicator:	No
Human Exposure Controls Indicator:	N/A
Groundwater Controls Indicator:	N/A
Significant Non-Complier Universe:	No
Unaddressed Significant Non-Complier Universe:	No
Addressed Significant Non-Complier Universe:	No
Significant Non-Complier With a Compliance Schedule Universe:	No
Financial Assurance Required:	Not reported
Handler Date of Last Change:	20231012
Recognized Trader-Importer:	No
Recognized Trader-Exporter:	No
Importer of Spent Lead Acid Batteries:	No
Exporter of Spent Lead Acid Batteries:	No
Recycler Activity Without Storage:	No
Manifest Broker:	No
Sub-Part P Indicator:	No

Handler - Owner Operator:

Owner/Operator Indicator:	Operator
Owner/Operator Name: EDWARD WALSH	
Legal Status:	Other
Date Became Current:	Not reported
Date Ended Current:	Not reported
Owner/Operator Address:	1412 BARROWS ROAD
Owner/Operator City,State,Zip:	OAKLAND, CA 94610
Owner/Operator Telephone:	510-835-1396
Owner/Operator Telephone Ext:	Not reported
Owner/Operator Fax:	Not reported
Owner/Operator Email:	Not reported

Owner/Operator Indicator:	Owner
Owner/Operator Name: EDWARD WALSH	
Legal Status:	Other
Date Became Current:	Not reported
Date Ended Current:	Not reported
Owner/Operator Address:	1412 BARROWS ROAD



Map ID  
 Direction  
 Distance  
 Elevation

MAP FINDINGS

Site

Database(s)

EDR ID Number  
 EPA ID Number

**EDWARD WALSH (Continued)**

**1028894863**

Owner/Operator City,State,Zip: OAKLAND, CA 94610  
 Owner/Operator Telephone: 510-835-1396  
 Owner/Operator Telephone Ext: Not reported  
 Owner/Operator Fax: Not reported  
 Owner/Operator Email: Not reported

Historic Generators:

Receive Date: 20231012  
 Handler Name: EDWARD WALSH  
 Federal Waste Generator Description: Not a generator, verified  
 State District Owner: Not reported  
 Large Quantity Handler of Universal Waste: No  
 Recognized Trader Importer: No  
 Recognized Trader Exporter: No  
 Spent Lead Acid Battery Importer: No  
 Spent Lead Acid Battery Exporter: No  
 Current Record: Yes  
 Non Storage Recycler Activity: No  
 Electronic Manifest Broker: No

List of NAICS Codes and Descriptions:

NAICS Code: 56299  
 NAICS Description: ALL OTHER WASTE MANAGEMENT SERVICES

Facility Has Received Notices of Violations:

Violations: No Violations Found

Evaluation Action Summary:

Evaluations: No Evaluations Found

**FG1185  
 NNW  
 1/8-1/4  
 0.176 mi.  
 927 ft.**

**MICHAEL GAINOR  
 1331 TRESTLE GLEN RD  
 OAKLAND, CA 94610  
 Site 3 of 3 in cluster FG**

**HWTS S118915065  
 HAZNET N/A**

**Actual:  
 124 ft.**

HWTS:

Name: MICHAEL GAINOR  
 Address: 1331 TRESTLE GLEN RD  
 Address 2: Not reported  
 City,State,Zip: OAKLAND, CA 94610  
 EPA ID: CAC002809134  
 Inactive Date: 06/30/2015  
 Create Date: 03/31/2015  
 Last Act Date: Not reported  
 Mailing Name: Not reported  
 Mailing Address: 1331 TRESTLE GLEN RD  
 Mailing Address 2: Not reported  
 Mailing City,State,Zip: OAKLAND, CA 946102550  
 Owner Name: MICHAEL GAINOR  
 Owner Address: 1331 TRESTLE GLEN RD  
 Owner Address 2: Not reported  
 Owner City,State,Zip: OAKLAND, CA 946102550  
 Owner Phone: Not reported  
 Owner Fax: Not reported

**Focus Map:  
 8**

Map ID  
Direction  
Distance  
Elevation

MAP FINDINGS

Site

Database(s)

EDR ID Number  
EPA ID Number

**MICHAEL GAINOR (Continued)**

**S118915065**

Contact Name: MICHAEL GAINOR  
Contact Address: 1331 TRESTLE GLEN RD  
Contact Address 2: Not reported  
City,State,Zip: OAKLAND, CA 946102550  
Contact Phone: Not reported  
Contact Fax: Not reported  
Facility Status: Inactive  
Facility Type: TEMPORARY  
Category: STATE  
Latitude: 37.807933  
Longitude: -122.227982

**HAZNET:**

Name: MICHAEL GAINOR  
Address: 1331 TRESTLE GLEN RD  
Address 2: Not reported  
City,State,Zip: OAKLAND, CA 946102550  
Contact: MICHAEL GAINOR  
Telephone: 2144176543  
Mailing Name: Not reported  
Mailing Address: 1331 TRESTLE GLEN RD

Year: 2015  
Gepaid: CAC002809134  
TSD EPA ID: CAD981382732  
CA Waste Code: 151 - Asbestos containing waste  
Disposal Method: H132 - Landfill Or Surface Impoundment That Will Be Closed As  
Landfill( To Include On-Site Treatment And/Or Stabilization)  
Tons: 0.23

**Additional Info:**

Year: 2015  
Gen EPA ID: CAC002809134

Shipment Date: 20150404  
Creation Date: 6/24/2015 22:15:41  
Receipt Date: 20150408  
Manifest ID: 014310342JJK  
Trans EPA ID: CAL000291177  
Trans Name: SYNERGY ENTERPRISES INC  
Trans 2 EPA ID: CAR000037283  
Trans 2 Name: WORLD ENVIRONMENTAL & ENERGY  
TSD EPA ID: CAD981382732  
Trans Name: ALTAMONT LANDFILL  
TSD Alt EPA ID: Not reported  
TSD Alt Name: Not reported  
Waste Code Description: 151 - Asbestos-containing waste  
RCRA Code: Not reported  
Meth Code: H132 - Landfill Or Surface Impoundment That Will Be Closed As  
Landfill( To Include On-Site Treatment And/Or Stabilization)  
Quantity Tons: 0.23  
Waste Quantity: 1  
Quantity Unit: Y  
Additional Code 1: Not reported  
Additional Code 2: Not reported

Map ID  
 Direction  
 Distance  
 Elevation

MAP FINDINGS

Site

Database(s)

EDR ID Number  
 EPA ID Number

**MICHAEL GAINOR (Continued)**

**S118915065**

Additional Code 3: Not reported  
 Additional Code 4: Not reported  
 Additional Code 5: Not reported

**GI1186**  
**ESE**  
**1/8-1/4**  
**0.176 mi.**  
**928 ft.**

**SUNNIE HWANG**  
**2221 PELHAM PL**  
**OAKLAND, CA 94611**  
**Site 1 of 4 in cluster GI**

**HWTS S124678611**  
**HAZNET N/A**

**Actual:**  
**894 ft.**

**HWTS:**

Name: SUNNIE HWANG  
 Address: 2221 PELHAM PL  
 Address 2: Not reported  
 City,State,Zip: OAKLAND, CA 94611  
 EPA ID: CAC002959407  
 Inactive Date: 07/28/2018  
 Create Date: 04/27/2018  
 Last Act Date: Not reported  
 Mailing Name: Not reported  
 Mailing Address: 2221 PELHAM PL  
 Mailing Address 2: Not reported  
 Mailing City,State,Zip: OAKLAND, CA 94611  
 Owner Name: SUNNIE HWANG  
 Owner Address: 2221 PELHAM PL  
 Owner Address 2: Not reported  
 Owner City,State,Zip: OAKLAND, CA 94611  
 Owner Phone: Not reported  
 Owner Fax: Not reported  
 Contact Name: SUNNIE HWANG  
 Contact Address: 2221 PELHAM PL  
 Contact Address 2: Not reported  
 City,State,Zip: OAKLAND, CA 94611  
 Contact Phone: Not reported  
 Contact Fax: Not reported  
 Facility Status: Inactive  
 Facility Type: TEMPORARY  
 Category: STATE  
 Latitude: 37.826648  
 Longitude: -122.199829

**Focus Map:**  
**5**

**HAZNET:**

Name: SUNNIE HWANG  
 Address: 2221 PELHAM PL  
 Address 2: Not reported  
 City,State,Zip: OAKLAND, CA 94611  
 Contact: SUNNIE HWANG  
 Telephone: 9175001987  
 Mailing Name: Not reported  
 Mailing Address: 2221 PELHAM PL

Year: 2018  
 Gepaid: CAC002959407  
 TSD EPA ID: CAD981382732  
 CA Waste Code: 151 - Asbestos containing waste  
 Disposal Method: H132 - Landfill Or Surface Impoundment That Will Be Closed As Landfill( To Include On-Site Treatment And/Or Stabilization)

Map ID  
Direction  
Distance  
Elevation

MAP FINDINGS

Site

Database(s)

EDR ID Number  
EPA ID Number

**SUNNIE HWANG (Continued)**

**S124678611**

Tons: 0.23000

Detail Two:

Year: 2018  
EM Manifest ID: 018058848JJK20180430\_D\_1  
Shipment Date: 4/30/2018  
Receipt Date: 5/8/2018  
Manifest Number: 018058848JJK  
Generator EPA ID: CAC002959407  
Name: SUNNIE HWANG SR73385  
Address: Not reported  
Address 2: Not reported  
City: Not reported  
Zip: Not reported  
Telephone: Not reported  
Contact: Not reported  
Contact Telephone: Not reported  
Transporter 1 EPA ID: CAL000291177  
Transporter 1 Emergency Number: Not reported  
Transporter 2 EPA ID: CAR000037283  
Transporter 2 Emergency Number: Not reported  
TSDF EPA ID: CAD981382732  
TSDF Name: ALTAMONT LANDFILL  
TSDF Address 1: Not reported  
TSDF Address 2: Not reported  
TSDF City: Not reported  
TSDF Zip: Not reported  
TSDF Telephone: Not reported

State:

Year: 2018  
EM Manifest ID: 018058848JJK20180430\_D\_1  
Generator EPA ID: CAC002959407  
Shipment Date: 2018-04-30  
Manifest Number: 018058848JJK  
Line Number: 1  
Method Code: H132  
Quantity Tons: 0.23000  
Quantity Waste: 1.000000  
Quantity Unit: Y  
Number of Containers: 9  
Type of Container: NULL  
Quantity Type: NULL  
State Code: 151

GJ1187  
NW  
1/8-1/4  
0.176 mi.  
929 ft.

**NICOLE BLOSS**  
**6828 SARONI DRIVE**  
**OAKLAND, CA 94611**  
**Site 1 of 4 in cluster GJ**

RCRA NonGen / NLR 1024753078  
CAC002972889

**Actual:**  
**1074 ft.**  
**Focus Map:**  
**5**

RCRA Listings:  
Date Form Received by Agency: 20180726  
Handler Name: Nicole Bloss  
Handler Address: 6828 SARONI DRIVE  
Handler City,State,Zip: OAKLAND, CA 94611

Map ID  
Direction  
Distance  
Elevation

MAP FINDINGS

Site

Database(s)

EDR ID Number  
EPA ID Number

**NICOLE BLOSS (Continued)**

**1024753078**

EPA ID:	CAC002972889
Contact Name:	NICOLE BLOSS
Contact Address:	6828 SARONI DRIVE
Contact City,State,Zip:	OAKLAND, CA 94611
Contact Telephone:	510-604-0259
Contact Fax:	Not reported
Contact Email:	NICOLE@ENV-REM.COM
Contact Title:	Not reported
EPA Region:	09
Land Type:	Not reported
Federal Waste Generator Description:	Not a generator, verified
Non-Notifier:	Not reported
Biennial Report Cycle:	Not reported
Accessibility:	Not reported
Active Site Indicator:	Handler Activities
State District Owner:	Not reported
State District:	Not reported
Mailing Address:	6828 SARONI DRIVE
Mailing City,State,Zip:	OAKLAND, CA 94611
Owner Name:	Nicole Bloss
Owner Type:	Other
Operator Name:	Nicole Bloss
Operator Type:	Other
Short-Term Generator Activity:	No
Importer Activity:	No
Mixed Waste Generator:	No
Transporter Activity:	No
Transfer Facility Activity:	No
Recycler Activity with Storage:	No
Small Quantity On-Site Burner Exemption:	No
Smelting Melting and Refining Furnace Exemption:	No
Underground Injection Control:	No
Off-Site Waste Receipt:	No
Universal Waste Indicator:	Yes
Universal Waste Destination Facility:	Yes
Federal Universal Waste:	No
Active Site State-Reg Handler:	---
Federal Facility Indicator:	Not reported
Hazardous Secondary Material Indicator:	N
Sub-Part K Indicator:	Not reported
2018 GPRA Permit Baseline:	Not on the Baseline
2018 GPRA Renewals Baseline:	Not on the Baseline
202 GPRA Corrective Action Baseline:	No
Subject to Corrective Action Universe:	No
Non-TSDFs Where RCRA CA has Been Imposed Universe:	No
Corrective Action Priority Ranking:	No NCAPS ranking
Environmental Control Indicator:	No
Institutional Control Indicator:	No
Human Exposure Controls Indicator:	N/A
Groundwater Controls Indicator:	N/A
Significant Non-Complier Universe:	No
Unaddressed Significant Non-Complier Universe:	No
Addressed Significant Non-Complier Universe:	No
Significant Non-Complier With a Compliance Schedule Universe:	No
Financial Assurance Required:	Not reported
Handler Date of Last Change:	20180831
Recognized Trader-Importer:	No

Map ID  
Direction  
Distance  
Elevation

MAP FINDINGS

Site

Database(s)

EDR ID Number  
EPA ID Number

**NICOLE BLOSS (Continued)**

**1024753078**

Recognized Trader-Exporter: No  
Importer of Spent Lead Acid Batteries: No  
Exporter of Spent Lead Acid Batteries: No  
Recycler Activity Without Storage: No  
Manifest Broker: No  
Sub-Part P Indicator: No

Handler - Owner Operator:

Owner/Operator Indicator: Owner  
Owner/Operator Name: NICOLE BLOSS  
Legal Status: Other  
Date Became Current: Not reported  
Date Ended Current: Not reported  
Owner/Operator Address: 6828 SARONI DRIVE  
Owner/Operator City,State,Zip: OAKLAND, CA 94611  
Owner/Operator Telephone: 510-604-0259  
Owner/Operator Telephone Ext: Not reported  
Owner/Operator Fax: Not reported  
Owner/Operator Email: Not reported

Owner/Operator Indicator: Operator  
Owner/Operator Name: NICOLE BLOSS  
Legal Status: Other  
Date Became Current: Not reported  
Date Ended Current: Not reported  
Owner/Operator Address: 6828 SARONI DRIVE  
Owner/Operator City,State,Zip: OAKLAND, CA 94611  
Owner/Operator Telephone: 510-604-0259  
Owner/Operator Telephone Ext: Not reported  
Owner/Operator Fax: Not reported  
Owner/Operator Email: Not reported

Historic Generators:

Receive Date: 20180726  
Handler Name: NICOLE BLOSS  
Federal Waste Generator Description: Not a generator, verified  
State District Owner: Not reported  
Large Quantity Handler of Universal Waste: No  
Recognized Trader Importer: No  
Recognized Trader Exporter: No  
Spent Lead Acid Battery Importer: No  
Spent Lead Acid Battery Exporter: No  
Current Record: Yes  
Non Storage Recycler Activity: Not reported  
Electronic Manifest Broker: Not reported

List of NAICS Codes and Descriptions:

NAICS Code: 56299  
NAICS Description: ALL OTHER WASTE MANAGEMENT SERVICES

Facility Has Received Notices of Violations:

Violations: No Violations Found

Map ID  
Direction  
Distance  
Elevation

MAP FINDINGS

Site

Database(s)

EDR ID Number  
EPA ID Number

**NICOLE BLOSS (Continued)**

**1024753078**

Evaluation Action Summary:  
Evaluations:

No Evaluations Found

**GJ1188  
NW  
1/8-1/4  
0.176 mi.  
929 ft.**

**NICOLE BLOSS  
6828 SARONI DRIVE  
OAKLAND, CA 94611  
Site 2 of 4 in cluster GJ**

**HWTS S124691536  
N/A**

**Actual:  
1074 ft.**

**HWTS:**

**Focus Map:  
5**

Name: NICOLE BLOSS  
Address: 6828 SARONI DRIVE  
Address 2: Not reported  
City,State,Zip: OAKLAND, CA 94611  
EPA ID: CAC002972889  
Inactive Date: 10/25/2018  
Create Date: 07/26/2018  
Last Act Date: Not reported  
Mailing Name: Not reported  
Mailing Address: 6828 SARONI DRIVE  
Mailing Address 2: Not reported  
Mailing City,State,Zip: OAKLAND, CA 94611  
Owner Name: NICOLE BLOSS  
Owner Address: 6828 SARONI DRIVE  
Owner Address 2: Not reported  
Owner City,State,Zip: OAKLAND, CA 94611  
Owner Phone: Not reported  
Owner Fax: Not reported  
Contact Name: NICOLE BLOSS  
Contact Address: 6828 SARONI DRIVE  
Contact Address 2: Not reported  
City,State,Zip: OAKLAND, CA 94611  
Contact Phone: Not reported  
Contact Fax: Not reported  
Facility Status: Inactive  
Facility Type: TEMPORARY  
Category: STATE  
Latitude: 37.834315  
Longitude: -122.20005

**GJ1189  
NW  
1/8-1/4  
0.176 mi.  
929 ft.**

**NICOLE BLOSS  
6828 SARONI DRIVE  
OAKLAND, CA 94611  
Site 3 of 4 in cluster GJ**

**FINDS 1024676446  
ECHO N/A**

**Actual:  
1074 ft.**

**FINDS:**

Registry ID: 110070464840

**Focus Map:  
5**

Click Here for FRS Facility Detail Report:

Environmental Interest/Information System:

The Resource Conservation and Recovery Act Information System (RCRAInfo) is EPA's comprehensive information system in support of the Resource Conservation and Recovery Act (RCRA) of 1976 and the

Map ID  
Direction  
Distance  
Elevation

MAP FINDINGS

Site

Database(s)

EDR ID Number  
EPA ID Number

**NICOLE BLOSS (Continued)**

**1024676446**

Hazardous and Solid Waste Amendments (HSWA) of 1984. It tracks many types of information about generators, transporters, treaters, storers, and disposers of hazardous waste.

[Click this hyperlink](#) while viewing on your computer to access additional FINDS: detail in the EDR Site Report.

ECHO:

Envid: 1024676446  
Registry ID: 110070464840  
DFR URL: <http://echo.epa.gov/detailed-facility-report?fid=110070464840>  
Name: NICOLE BLOSS  
Address: 6828 SARONI DRIVE  
City,State,Zip: OAKLAND, CA 94611

**GJ1190  
NW  
1/8-1/4  
0.176 mi.  
929 ft.**

**NICOLE BLOSS  
6828 SARONI DR.  
OAKLAND, CA 94611  
Site 4 of 4 in cluster GJ**

**HWTS S117306643  
HAZNET N/A**

**Actual:  
1074 ft.**

HWTS:

**Focus Map:  
5**

Name: NICOLE BLOSS  
Address: 6828 SARONI DR.  
Address 2: Not reported  
City,State,Zip: OAKLAND, CA 94611  
EPA ID: CAC002751898  
Inactive Date: 02/19/2014  
Create Date: 11/20/2013  
Last Act Date: Not reported  
Mailing Name: Not reported  
Mailing Address: 6828 SARONI DR.  
Mailing Address 2: Not reported  
Mailing City,State,Zip: OAKLAND, CA 94611  
Owner Name: NICOLE BLOSS  
Owner Address: 6828 SARONI DR.  
Owner Address 2: Not reported  
Owner City,State,Zip: OAKLAND, CA 94611  
Owner Phone: Not reported  
Owner Fax: Not reported  
Contact Name: NICOLE BLOSS  
Contact Address: 6828 SARONI DR.  
Contact Address 2: Not reported  
City,State,Zip: OAKLAND, CA 94611  
Contact Phone: Not reported  
Contact Fax: Not reported  
Facility Status: Inactive  
Facility Type: TEMPORARY  
Category: STATE  
Latitude: 37.834315  
Longitude: -122.20005

HAZNET:

Name: NICOLE BLOSS  
Address: 6828 SARONI DR.  
Address 2: Not reported  
City,State,Zip: OAKLAND, CA 94611  
Contact: NICOLE BLOSS



Map ID  
Direction  
Distance  
Elevation

MAP FINDINGS

Site

Database(s)

EDR ID Number  
EPA ID Number

**NICOLE BLOSS (Continued)**

**S117306643**

Telephone: 5103399966  
Mailing Name: Not reported  
Mailing Address: 6828 SARONI DR.  
  
Year: 2013  
Gepaid: CAC002751898  
TSD EPA ID: CAD981382732  
CA Waste Code: 151 - Asbestos containing waste  
Disposal Method: H132 - Landfill Or Surface Impoundment That Will Be Closed As  
Landfill( To Include On-Site Treatment And/Or Stabilization)  
Tons: 0.8

Additional Info:

Year: 2013  
Gen EPA ID: CAC002751898  
  
Shipment Date: 20131206  
Creation Date: 1/28/2014 22:15:19  
Receipt Date: 20131211  
Manifest ID: 000081270DAT  
Trans EPA ID: CAL000371038  
Trans Name: ENVIRONMENTAL REMEDIES INC  
Trans 2 EPA ID: CAL000317320  
Trans 2 Name: UNI WASTE  
TSD EPA ID: CAD981382732  
Trans Name: ALTAMONT LANDFILL  
TSD EPA Alt ID: Not reported  
TSD EPA Alt Name: Not reported  
Waste Code Description: 151 - Asbestos-containing waste  
RCRA Code: Not reported  
Meth Code: H132 - Landfill Or Surface Impoundment That Will Be Closed As  
Landfill( To Include On-Site Treatment And/Or Stabilization)  
  
Quantity Tons: 0.4  
Waste Quantity: 1  
Quantity Unit: Y  
Additional Code 1: Not reported  
Additional Code 2: Not reported  
Additional Code 3: Not reported  
Additional Code 4: Not reported  
Additional Code 5: Not reported  
  
Shipment Date: 20131115  
Creation Date: 1/13/2014 22:15:14  
Receipt Date: 20131121  
Manifest ID: 000081209DAT  
Trans EPA ID: CAL000371038  
Trans Name: ENVIRONMENTAL REMEDIES INC  
Trans 2 EPA ID: CAL000317320  
Trans 2 Name: UNI WASTE  
TSD EPA ID: CAD981382732  
Trans Name: ALTAMONT LANDFILL  
TSD EPA Alt ID: Not reported  
TSD EPA Alt Name: Not reported  
Waste Code Description: 151 - Asbestos-containing waste  
RCRA Code: Not reported  
Meth Code: H132 - Landfill Or Surface Impoundment That Will Be Closed As

Map ID  
 Direction  
 Distance  
 Elevation

MAP FINDINGS

Site

Database(s)

EDR ID Number  
 EPA ID Number

**NICOLE BLOSS (Continued)**

**S117306643**

	Landfill( To Include On-Site Treatment And/Or Stabilization)
Quantity Tons:	0.4
Waste Quantity:	1
Quantity Unit:	Y
Additional Code 1:	Not reported
Additional Code 2:	Not reported
Additional Code 3:	Not reported
Additional Code 4:	Not reported
Additional Code 5:	Not reported

<b>FK1191</b>	<b>MR. SPARKLE, INC.</b>	<b>ECHO</b>	<b>1026863054</b>
<b>SE</b>	<b>1849 CARTER ST</b>		<b>N/A</b>
<b>1/8-1/4</b>	<b>OAKLAND, CA 94602</b>		
<b>0.176 mi.</b>			
<b>931 ft.</b>	<b>Site 5 of 7 in cluster FK</b>		

<b>Actual:</b>	<b>ECHO:</b>	
<b>726 ft.</b>	Envid:	1026863054
<b>Focus Map:</b>	Registry ID:	110071109322
<b>9</b>	DFR URL:	<a href="http://echo.epa.gov/detailed-facility-report?fid=110071109322">http://echo.epa.gov/detailed-facility-report?fid=110071109322</a>
	Name:	MR. SPARKLE, INC.
	Address:	1849 CARTER ST
	City,State,Zip:	OAKLAND, CA 94602

<b>FK1192</b>	<b>MR. SPARKLE, INC.</b>	<b>HWTS</b>	<b>S127605789</b>
<b>SE</b>	<b>1849 CARTER ST</b>		<b>N/A</b>
<b>1/8-1/4</b>	<b>OAKLAND, CA 94602</b>		
<b>0.176 mi.</b>			
<b>931 ft.</b>	<b>Site 6 of 7 in cluster FK</b>		

<b>Actual:</b>	<b>HWTS:</b>	
<b>726 ft.</b>	Name:	MR. SPARKLE, INC.
<b>Focus Map:</b>	Address:	1849 CARTER ST
<b>9</b>	Address 2:	Not reported
	City,State,Zip:	OAKLAND, CA 94602
	EPA ID:	CAC003124898
	Inactive Date:	09/15/2021
	Create Date:	06/16/2021
	Last Act Date:	Not reported
	Mailing Name:	Not reported
	Mailing Address:	1849 CARTER ST
	Mailing Address 2:	Not reported
	Mailing City,State,Zip:	OAKLAND, CA 94602
	Owner Name:	DYLAN KELLY
	Owner Address:	1849 CARTER ST
	Owner Address 2:	Not reported
	Owner City,State,Zip:	OAKLAND, CA 94602
	Owner Phone:	Not reported
	Owner Fax:	Not reported
	Contact Name:	DYLAN KELLY
	Contact Address:	1849 CARTER ST
	Contact Address 2:	Not reported
	City,State,Zip:	OAKLAND, CA 94602
	Contact Phone:	Not reported
	Contact Fax:	Not reported
	Facility Status:	Inactive

Map ID  
 Direction  
 Distance  
 Elevation

MAP FINDINGS

Site

Database(s)

EDR ID Number  
 EPA ID Number

**MR. SPARKLE, INC. (Continued)**

**S127605789**

Facility Type: TEMPORARY  
 Category: STATE  
 Latitude: 37.815069  
 Longitude: -122.20687903

**FK1193**  
**SE**  
**1/8-1/4**  
**0.176 mi.**  
**931 ft.**

**MR. SPARKLE, INC.**  
**1849 CARTER ST**  
**OAKLAND, CA 94602**

**RCRA NonGen / NLR**

**1026812385**  
**CAC003124898**

**Site 7 of 7 in cluster FK**

**Actual:**  
**726 ft.**

**Focus Map:**  
**9**

RCRA Listings:	
Date Form Received by Agency:	20210616
Handler Name:	Mr. Sparkle, Inc.
Handler Address:	1849 CARTER ST
Handler City,State,Zip:	OAKLAND, CA 94602
EPA ID:	CAC003124898
Contact Name:	DYLAN KELLY
Contact Address:	1849 CARTER ST
Contact City,State,Zip:	OAKLAND, CA 94602
Contact Telephone:	510-504-7479
Contact Fax:	Not reported
Contact Email:	DYLAN@MRSPARKLE.BIZ
Contact Title:	Not reported
EPA Region:	09
Land Type:	Not reported
Federal Waste Generator Description:	Not a generator, verified
Non-Notifier:	Not reported
Biennial Report Cycle:	Not reported
Accessibility:	Not reported
Active Site Indicator:	Not reported
State District Owner:	Not reported
State District:	Not reported
Mailing Address:	1849 CARTER ST
Mailing City,State,Zip:	OAKLAND, CA 94602
Owner Name:	Dylan Kelly
Owner Type:	Other
Operator Name:	Dylan Kelly
Operator Type:	Other
Short-Term Generator Activity:	No
Importer Activity:	No
Mixed Waste Generator:	No
Transporter Activity:	No
Transfer Facility Activity:	No
Recycler Activity with Storage:	No
Small Quantity On-Site Burner Exemption:	No
Smelting Melting and Refining Furnace Exemption:	No
Underground Injection Control:	No
Off-Site Waste Receipt:	No
Universal Waste Indicator:	No
Universal Waste Destination Facility:	No
Federal Universal Waste:	No
Active Site State-Reg Handler:	---
Federal Facility Indicator:	Not reported
Hazardous Secondary Material Indicator:	N
Sub-Part K Indicator:	Not reported
2018 GPRP Permit Baseline:	Not on the Baseline
2018 GPRP Renewals Baseline:	Not on the Baseline

Map ID  
Direction  
Distance  
Elevation

MAP FINDINGS

Site

Database(s)

EDR ID Number  
EPA ID Number

**MR. SPARKLE, INC. (Continued)**

**1026812385**

202 GPRC Corrective Action Baseline:	No
Subject to Corrective Action Universe:	No
Non-TSDFs Where RCRA CA has Been Imposed Universe:	No
Corrective Action Priority Ranking:	No NCAPS ranking
Environmental Control Indicator:	No
Institutional Control Indicator:	No
Human Exposure Controls Indicator:	N/A
Groundwater Controls Indicator:	N/A
Significant Non-Complier Universe:	No
Unaddressed Significant Non-Complier Universe:	No
Addressed Significant Non-Complier Universe:	No
Significant Non-Complier With a Compliance Schedule Universe:	No
Financial Assurance Required:	Not reported
Handler Date of Last Change:	20210618
Recognized Trader-Importer:	No
Recognized Trader-Exporter:	No
Importer of Spent Lead Acid Batteries:	No
Exporter of Spent Lead Acid Batteries:	No
Recycler Activity Without Storage:	No
Manifest Broker:	No
Sub-Part P Indicator:	No

Handler - Owner Operator:

Owner/Operator Indicator:	Owner
Owner/Operator Name: DYLAN KELLY	
Legal Status:	Other
Date Became Current:	Not reported
Date Ended Current:	Not reported
Owner/Operator Address:	1849 CARTER ST
Owner/Operator City,State,Zip:	OAKLAND, CA 94602
Owner/Operator Telephone:	510-504-7479
Owner/Operator Telephone Ext:	Not reported
Owner/Operator Fax:	Not reported
Owner/Operator Email:	Not reported

Owner/Operator Indicator:	Operator
Owner/Operator Name: DYLAN KELLY	
Legal Status:	Other
Date Became Current:	Not reported
Date Ended Current:	Not reported
Owner/Operator Address:	1849 CARTER ST
Owner/Operator City,State,Zip:	OAKLAND, CA 94602
Owner/Operator Telephone:	510-504-7479
Owner/Operator Telephone Ext:	Not reported
Owner/Operator Fax:	Not reported
Owner/Operator Email:	Not reported

Historic Generators:

Receive Date:	20210616
Handler Name: MR. SPARKLE, INC.	
Federal Waste Generator Description:	Not a generator, verified
State District Owner:	Not reported
Large Quantity Handler of Universal Waste:	No
Recognized Trader Importer:	No
Recognized Trader Exporter:	No

Map ID  
Direction  
Distance  
Elevation

MAP FINDINGS

Site

Database(s)

EDR ID Number  
EPA ID Number

**MR. SPARKLE, INC. (Continued)**

**1026812385**

Spent Lead Acid Battery Importer: No  
Spent Lead Acid Battery Exporter: No  
Current Record: Yes  
Non Storage Recycler Activity: No  
Electronic Manifest Broker: No

List of NAICS Codes and Descriptions:

NAICS Code: 56299  
NAICS Description: ALL OTHER WASTE MANAGEMENT SERVICES

Facility Has Received Notices of Violations:

Violations: No Violations Found

Evaluation Action Summary:

Evaluations: No Evaluations Found

**GH1194 PAUL OREGON**  
**NNW 1436 BARROWS ROAD**  
**1/8-1/4 OAKLAND, CA 94610**  
**0.176 mi.**  
**931 ft. Site 2 of 10 in cluster GH**

**ECHO 1025494483**  
**N/A**

**Actual: 135 ft.** ECHO:  
Envid: 1025494483  
**Focus Map: 8** Registry ID: 110070572871  
DFR URL: <http://echo.epa.gov/detailed-facility-report?fid=110070572871>  
Name: PAUL OREGON  
Address: 1436 BARROWS ROAD  
City,State,Zip: OAKLAND, CA 94610

**GH1195 PAUL OREGON**  
**NNW 1436 BARROWS ROAD**  
**1/8-1/4 OAKLAND, CA 94610**  
**0.176 mi.**  
**931 ft. Site 3 of 10 in cluster GH**

**HWTS S124725114**  
**HAZNET N/A**

**Actual: 135 ft.** HWTS:  
Name: PAUL OREGON  
**Focus Map: 8** Address: 1436 BARROWS ROAD  
Address 2: Not reported  
City,State,Zip: OAKLAND, CA 94610  
EPA ID: CAC003007472  
Inactive Date: 06/26/2019  
Create Date: 03/27/2019  
Last Act Date: Not reported  
Mailing Name: Not reported  
Mailing Address: 1436 BARROWS ROAD  
Mailing Address 2: Not reported  
Mailing City,State,Zip: OAKLAND, CA 94610  
Owner Name: PAUL OREGON  
Owner Address: 1436 BARROWS ROAD  
Owner Address 2: Not reported  
Owner City,State,Zip: OAKLAND, CA 94610  
Owner Phone: Not reported

Map ID  
Direction  
Distance  
Elevation

MAP FINDINGS

Site

Database(s)

EDR ID Number  
EPA ID Number

**PAUL OREGON (Continued)**

**S124725114**

Owner Fax: Not reported  
Contact Name: PAUL OREGON  
Contact Address: 1436 BARROWS ROAD  
Contact Address 2: Not reported  
City,State,Zip: OAKLAND, CA 94610  
Contact Phone: Not reported  
Contact Fax: Not reported  
Facility Status: Inactive  
Facility Type: TEMPORARY  
Category: STATE  
Latitude: 37.808319  
Longitude: -122.22634

**HAZNET:**

Name: PAUL OREGON  
Address: 1436 BARROWS ROAD  
Address 2: Not reported  
City,State,Zip: OAKLAND, CA 94610  
Contact: PAUL OREGON  
Telephone: 5105045753  
Mailing Name: Not reported  
Mailing Address: 1436 BARROWS ROAD  
  
Year: 2019  
Gepaid: CAC003007472  
TSD EPA ID: CAD982042475  
CA Waste Code: 151 - Asbestos containing waste  
Disposal Method: H132 - Landfill Or Surface Impoundment That Will Be Closed As  
Landfill( To Include On-Site Treatment And/Or Stabilization)  
Tons: 0.23000

**Detail Two:**

Year: 2019  
EM Manifest ID: 444430  
Shipment Date: 3/28/2019  
Receipt Date: 4/2/2019  
Manifest Number: 018476815JJK  
Generator EPA ID: CAC003007472  
Name: PAUL OREGON  
Address: 1436 BARROW ROAD  
Address 2: Not reported  
City: OAKLAND  
Zip: 94610  
Telephone: 800-451-8346  
Contact: Not reported  
Contact Telephone: 510-504-5753  
Transporter 1 EPA ID: CAL000160111  
Transporter 1 Emergency Number: Not reported  
Transporter 2 EPA ID: CAR000049064  
Transporter 2 Emergency Number: Not reported  
TSD EPA ID: CAD982042475  
TSD Name: RECOLOGY HAY ROAD  
TSD Address 1: 6426 HAY RD  
TSD Address 2: Not reported  
TSD City: VACAVILLE

Map ID  
 Direction  
 Distance  
 Elevation

MAP FINDINGS

Site

Database(s)

EDR ID Number  
 EPA ID Number

**PAUL OREGON (Continued)**

**S124725114**

TSDF Zip: 95687-0000  
 TSDF Telephone: Not reported  
 State:  
 Year: 2019  
 EM Manifest ID: 444430  
 Generator EPA ID: CAC003007472  
 Shipment Date: 2019-03-28  
 Manifest Number: 018476815JJK  
 Line Number: 1  
 Method Code: H132  
 Quantity Tons: 0.23000  
 Quantity Waste: 1.000000  
 Quantity Unit: Y  
 Number of Containers: 15  
 Type of Container: Burlap, cloth, paper, or plastic bags  
 Quantity Type: Cubic Yards  
 State Code: 151

**GH1196  
 NNW  
 1/8-1/4  
 0.176 mi.  
 931 ft.**

**PAUL OREGON  
 1436 BARROWS ROAD  
 OAKLAND, CA 94610  
 Site 4 of 10 in cluster GH**

**RCRA NonGen / NLR 1025827919  
 CAC003007472**

**Actual:  
 135 ft.  
 Focus Map:  
 8**

RCRA Listings:  
 Date Form Received by Agency: 20190327  
 Handler Name: Paul Oregon  
 Handler Address: 1436 BARROWS ROAD  
 Handler City,State,Zip: OAKLAND, CA 94610  
 EPA ID: CAC003007472  
 Contact Name: PAUL OREGON  
 Contact Address: 1436 BARROWS ROAD  
 Contact City,State,Zip: OAKLAND, CA 94610  
 Contact Telephone: 510-504-5753  
 Contact Fax: Not reported  
 Contact Email: ALEJANDRAMALDONADO@ALLIANCE-ENVIRO.COM  
 Contact Title: Not reported  
 EPA Region: 09  
 Land Type: Not reported  
 Federal Waste Generator Description: Not a generator, verified  
 Non-Notifier: Not reported  
 Biennial Report Cycle: Not reported  
 Accessibility: Not reported  
 Active Site Indicator: Handler Activities  
 State District Owner: Not reported  
 State District: Not reported  
 Mailing Address: 1436 BARROWS ROAD  
 Mailing City,State,Zip: OAKLAND, CA 94610  
 Owner Name: Paul Oregon  
 Owner Type: Other  
 Operator Name: Paul Oregon  
 Operator Type: Other  
 Short-Term Generator Activity: No  
 Importer Activity: No  
 Mixed Waste Generator: No  
 Transporter Activity: No

Map ID  
 Direction  
 Distance  
 Elevation

MAP FINDINGS

Site

Database(s)

EDR ID Number  
 EPA ID Number

**PAUL OREGON (Continued)**

**1025827919**

Transfer Facility Activity:	No
Recycler Activity with Storage:	No
Small Quantity On-Site Burner Exemption:	No
Smelting Melting and Refining Furnace Exemption:	No
Underground Injection Control:	No
Off-Site Waste Receipt:	No
Universal Waste Indicator:	Yes
Universal Waste Destination Facility:	Yes
Federal Universal Waste:	No
Active Site State-Reg Handler:	---
Federal Facility Indicator:	Not reported
Hazardous Secondary Material Indicator:	N
Sub-Part K Indicator:	Not reported
2018 GPRC Permit Baseline:	Not on the Baseline
2018 GPRC Renewals Baseline:	Not on the Baseline
202 GPRC Corrective Action Baseline:	No
Subject to Corrective Action Universe:	No
Non-TSDFs Where RCRA CA has Been Imposed Universe:	No
Corrective Action Priority Ranking:	No NCAPS ranking
Environmental Control Indicator:	No
Institutional Control Indicator:	No
Human Exposure Controls Indicator:	N/A
Groundwater Controls Indicator:	N/A
Significant Non-Complier Universe:	No
Unaddressed Significant Non-Complier Universe:	No
Addressed Significant Non-Complier Universe:	No
Significant Non-Complier With a Compliance Schedule Universe:	No
Financial Assurance Required:	Not reported
Handler Date of Last Change:	20190626
Recognized Trader-Importer:	No
Recognized Trader-Exporter:	No
Importer of Spent Lead Acid Batteries:	No
Exporter of Spent Lead Acid Batteries:	No
Recycler Activity Without Storage:	No
Manifest Broker:	No
Sub-Part P Indicator:	No

Handler - Owner Operator:

Owner/Operator Indicator:	Owner
Owner/Operator Name: PAUL OREGON	
Legal Status:	Other
Date Became Current:	Not reported
Date Ended Current:	Not reported
Owner/Operator Address:	1436 BARROWS ROAD
Owner/Operator City,State,Zip:	OAKLAND, CA 94610
Owner/Operator Telephone:	510-504-5753
Owner/Operator Telephone Ext:	Not reported
Owner/Operator Fax:	Not reported
Owner/Operator Email:	Not reported

Owner/Operator Indicator:	Operator
Owner/Operator Name: PAUL OREGON	
Legal Status:	Other
Date Became Current:	Not reported
Date Ended Current:	Not reported
Owner/Operator Address:	1436 BARROWS ROAD



Map ID  
Direction  
Distance  
Elevation

MAP FINDINGS

Site

Database(s)

EDR ID Number  
EPA ID Number

**PAUL OREGON (Continued)**

**1025827919**

Owner/Operator City,State,Zip: OAKLAND, CA 94610  
Owner/Operator Telephone: 510-504-5753  
Owner/Operator Telephone Ext: Not reported  
Owner/Operator Fax: Not reported  
Owner/Operator Email: Not reported

Historic Generators:

Receive Date: 20190327  
Handler Name: PAUL OREGON  
Federal Waste Generator Description: Not a generator, verified  
State District Owner: Not reported  
Large Quantity Handler of Universal Waste: No  
Recognized Trader Importer: No  
Recognized Trader Exporter: No  
Spent Lead Acid Battery Importer: No  
Spent Lead Acid Battery Exporter: No  
Current Record: Yes  
Non Storage Recycler Activity: Not reported  
Electronic Manifest Broker: Not reported

List of NAICS Codes and Descriptions:

NAICS Code: 56299  
NAICS Description: ALL OTHER WASTE MANAGEMENT SERVICES

Facility Has Received Notices of Violations:

Violations: No Violations Found

Evaluation Action Summary:

Evaluations: No Evaluations Found

**GH1197  
NNW  
1/8-1/4  
0.176 mi.  
931 ft.**

**PAUL OREGON  
1436 BARROWS ROAD  
OAKLAND, CA 94610  
Site 5 of 10 in cluster GH**

**FINDS 1025963443  
N/A**

**Actual:  
135 ft.**

FINDS:  
Registry ID: 110070572871

**Focus Map:  
8**

Click Here for FRS Facility Detail Report:

Environmental Interest/Information System:

The Resource Conservation and Recovery Act Information System (RCRAInfo) is EPA's comprehensive information system in support of the Resource Conservation and Recovery Act (RCRA) of 1976 and the Hazardous and Solid Waste Amendments (HSWA) of 1984. It tracks many types of information about generators, transporters, treaters, storers, and disposers of hazardous waste.

Click this hyperlink while viewing on your computer to access additional FINDS: detail in the EDR Site Report.

MAP FINDINGS

Map ID			EDR ID Number
Direction			EPA ID Number
Distance			
Elevation	Site	Database(s)	

---

<b>GK1198</b>	<b>LEILA KASROVI</b>	<b>HWTS</b>	<b>S124649100</b>
<b>NW</b>	<b>15 SELBORNE DR</b>		<b>N/A</b>
<b>1/8-1/4</b>	<b>PIEDMONT, CA 94611</b>		
<b>0.177 mi.</b>			
<b>932 ft.</b>	<b>Site 1 of 11 in cluster GK</b>		

<b>Actual:</b>	<b>HWTS:</b>	
<b>458 ft.</b>	Name:	LEILA KASROVI
<b>Focus Map:</b>	Address:	15 SELBORNE DR
<b>9</b>	Address 2:	Not reported
	City,State,Zip:	PIEDMONT, CA 94611
	EPA ID:	CAC002892454
	Inactive Date:	04/11/2017
	Create Date:	01/09/2017
	Last Act Date:	Not reported
	Mailing Name:	Not reported
	Mailing Address:	15 SELBORNE DR
	Mailing Address 2:	Not reported
	Mailing City,State,Zip:	PIEDMONT, CA 94611
	Owner Name:	LEILA KASROVI
	Owner Address:	15 SELBORNE DR
	Owner Address 2:	Not reported
	Owner City,State,Zip:	PIEDMONT, CA 94611
	Owner Phone:	Not reported
	Owner Fax:	Not reported
	Contact Name:	LEILA KASROVI
	Contact Address:	15 SELBORNE DR
	Contact Address 2:	Not reported
	City,State,Zip:	PIEDMONT, CA 94611
	Contact Phone:	Not reported
	Contact Fax:	Not reported
	Facility Status:	Inactive
	Facility Type:	TEMPORARY
	Category:	STATE
	Latitude:	-90
	Longitude:	180

<b>GL1199</b>	<b>ALICE FORD</b>	<b>HWTS</b>	<b>S127603841</b>
<b>NW</b>	<b>191 ESTATES DRIVE</b>	<b>HAZNET</b>	<b>N/A</b>
<b>1/8-1/4</b>	<b>PIEDMONT, CA 94611</b>		
<b>0.177 mi.</b>			
<b>932 ft.</b>	<b>Site 1 of 4 in cluster GL</b>		

<b>Actual:</b>	<b>HWTS:</b>	
<b>571 ft.</b>	Name:	ALICE FORD
<b>Focus Map:</b>	Address:	191 ESTATES DRIVE
<b>9</b>	Address 2:	Not reported
	City,State,Zip:	PIEDMONT, CA 94611
	EPA ID:	CAC003122218
	Inactive Date:	08/31/2021
	Create Date:	06/01/2021
	Last Act Date:	Not reported
	Mailing Name:	Not reported
	Mailing Address:	191 ESTATES DRIVE
	Mailing Address 2:	Not reported
	Mailing City,State,Zip:	PIEDMONT, CA 94611
	Owner Name:	ALICE FORD
	Owner Address:	191 ESTATES DRIVE
	Owner Address 2:	Not reported
	Owner City,State,Zip:	PIEDMONT, CA 94611

Map ID  
Direction  
Distance  
Elevation

MAP FINDINGS

Site

Database(s)

EDR ID Number  
EPA ID Number

**ALICE FORD (Continued)**

**S127603841**

Owner Phone: Not reported  
Owner Fax: Not reported  
Contact Name: ALICE FORD  
Contact Address: 191 ESTATES DRIVE  
Contact Address 2: Not reported  
City,State,Zip: PIEDMONT, CA 94611  
Contact Phone: Not reported  
Contact Fax: Not reported  
Facility Status: Inactive  
Facility Type: TEMPORARY  
Category: STATE  
Latitude: 37.81781399  
Longitude: -122.21305498

**HAZNET:**

Name: ALICE FORD  
Address: 191 ESTATES DRIVE  
Address 2: Not reported  
City,State,Zip: PIEDMONT, CA 94611  
Contact: ALICE FORD  
Telephone: 5109106456  
Mailing Name: Not reported  
Mailing Address: 191 ESTATES DRIVE  
  
Year: 2021  
Gepaid: CAC003122218  
TSD EPA ID: CAD981382732  
CA Waste Code: 151 - Asbestos containing waste  
Disposal Method: H132 - Landfill Or Surface Impoundment That Will Be Closed As  
Landfill( To Include On-Site Treatment And/Or Stabilization)  
  
Tons: 0.69

**GL1200 ALICE FORD**  
**NW 191 ESTATES DRIVE**  
**1/8-1/4 PIEDMONT, CA 94611**  
**0.177 mi.**  
**932 ft. Site 2 of 4 in cluster GL**

**ECHO 1026849563**  
**N/A**

**Actual:** 571 ft. **ECHO:**  
**Focus Map:** 9  
Envid: 1026849563  
Registry ID: 110071112801  
DFR URL: <http://echo.epa.gov/detailed-facility-report?fid=110071112801>  
Name: ALICE FORD  
Address: 191 ESTATES DRIVE  
City,State,Zip: PIEDMONT, CA 94611

Map ID  
 Direction  
 Distance  
 Elevation

MAP FINDINGS

Site

Database(s)

EDR ID Number  
 EPA ID Number

**GL1201  
 NW  
 1/8-1/4  
 0.177 mi.  
 932 ft.**

**ALICE FORD  
 191 ESTATES DRIVE  
 PIEDMONT, CA 94611  
 Site 3 of 4 in cluster GL**

**RCRA NonGen / NLR 1026809825  
 CAC003122218**

**Actual:  
 571 ft.**

RCRA Listings:

**Focus Map:  
 9**

Date Form Received by Agency:	20210601
Handler Name:	Alice Ford
Handler Address:	191 ESTATES DRIVE
Handler City,State,Zip:	PIEDMONT, CA 94611
EPA ID:	CAC003122218
Contact Name:	ALICE FORD
Contact Address:	191 ESTATES DRIVE
Contact City,State,Zip:	PIEDMONT, CA 94611
Contact Telephone:	510-910-6456
Contact Fax:	Not reported
Contact Email:	ALONDRA.DIAZ@SYNERGYCOMPANIES.ORG
Contact Title:	Not reported
EPA Region:	09
Land Type:	Not reported
Federal Waste Generator Description:	Not a generator, verified
Non-Notifier:	Not reported
Biennial Report Cycle:	Not reported
Accessibility:	Not reported
Active Site Indicator:	Not reported
State District Owner:	Not reported
State District:	Not reported
Mailing Address:	191 ESTATES DRIVE
Mailing City,State,Zip:	PIEDMONT, CA 94611
Owner Name:	Alice Ford
Owner Type:	Other
Operator Name:	Alice Ford
Operator Type:	Other
Short-Term Generator Activity:	No
Importer Activity:	No
Mixed Waste Generator:	No
Transporter Activity:	No
Transfer Facility Activity:	No
Recycler Activity with Storage:	No
Small Quantity On-Site Burner Exemption:	No
Smelting Melting and Refining Furnace Exemption:	No
Underground Injection Control:	No
Off-Site Waste Receipt:	No
Universal Waste Indicator:	No
Universal Waste Destination Facility:	No
Federal Universal Waste:	No
Active Site State-Reg Handler:	---
Federal Facility Indicator:	Not reported
Hazardous Secondary Material Indicator:	N
Sub-Part K Indicator:	Not reported
2018 GPRC Permit Baseline:	Not on the Baseline
2018 GPRC Renewals Baseline:	Not on the Baseline
202 GPRC Corrective Action Baseline:	No
Subject to Corrective Action Universe:	No
Non-TSDFs Where RCRA CA has Been Imposed Universe:	No
Corrective Action Priority Ranking:	No NCAPS ranking
Environmental Control Indicator:	No
Institutional Control Indicator:	No

Map ID  
Direction  
Distance  
Elevation

MAP FINDINGS

Site

Database(s)

EDR ID Number  
EPA ID Number

**ALICE FORD (Continued)**

**1026809825**

Human Exposure Controls Indicator: N/A  
Groundwater Controls Indicator: N/A  
Significant Non-Complier Universe: No  
Unaddressed Significant Non-Complier Universe: No  
Addressed Significant Non-Complier Universe: No  
Significant Non-Complier With a Compliance Schedule Universe: No  
Financial Assurance Required: Not reported  
Handler Date of Last Change: 20210601  
Recognized Trader-Importer: No  
Recognized Trader-Exporter: No  
Importer of Spent Lead Acid Batteries: No  
Exporter of Spent Lead Acid Batteries: No  
Recycler Activity Without Storage: No  
Manifest Broker: No  
Sub-Part P Indicator: No

Handler - Owner Operator:

Owner/Operator Indicator: Owner  
Owner/Operator Name: ALICE FORD  
Legal Status: Other  
Date Became Current: Not reported  
Date Ended Current: Not reported  
Owner/Operator Address: 191 ESTATES DRIVE  
Owner/Operator City,State,Zip: PIEDMONT, CA 94611  
Owner/Operator Telephone: 510-910-6456  
Owner/Operator Telephone Ext: Not reported  
Owner/Operator Fax: Not reported  
Owner/Operator Email: Not reported

Owner/Operator Indicator: Operator  
Owner/Operator Name: ALICE FORD  
Legal Status: Other  
Date Became Current: Not reported  
Date Ended Current: Not reported  
Owner/Operator Address: 191 ESTATES DRIVE  
Owner/Operator City,State,Zip: PIEDMONT, CA 94611  
Owner/Operator Telephone: 510-910-6456  
Owner/Operator Telephone Ext: Not reported  
Owner/Operator Fax: Not reported  
Owner/Operator Email: Not reported

Historic Generators:

Receive Date: 20210601  
Handler Name: ALICE FORD  
Federal Waste Generator Description: Not a generator, verified  
State District Owner: Not reported  
Large Quantity Handler of Universal Waste: No  
Recognized Trader Importer: No  
Recognized Trader Exporter: No  
Spent Lead Acid Battery Importer: No  
Spent Lead Acid Battery Exporter: No  
Current Record: Yes  
Non Storage Recycler Activity: No  
Electronic Manifest Broker: No

Map ID  
Direction  
Distance  
Elevation

MAP FINDINGS

Site

Database(s)

EDR ID Number  
EPA ID Number

**ALICE FORD (Continued)**

**1026809825**

List of NAICS Codes and Descriptions:

NAICS Code: 56299  
NAICS Description: ALL OTHER WASTE MANAGEMENT SERVICES

Facility Has Received Notices of Violations:

Violations: No Violations Found

Evaluation Action Summary:

Evaluations: No Evaluations Found

**GD1202**  
**SE**  
**1/8-1/4**  
**0.177 mi.**  
**934 ft.**

**CHARITA HILL-AVENT**  
**1942 ROSECREST DRIVE**  
**OAKLAND, CA 94602**  
**Site 6 of 13 in cluster GD**

**HWTS S129481610**  
**N/A**

**Actual:**  
**725 ft.**

**Focus Map:**  
**9**

**HWTS:**  
Name: CHARITA HILL-AVENT  
Address: 1942 ROSECREST DRIVE  
Address 2: Not reported  
City,State,Zip: OAKLAND, CA 94602  
EPA ID: CAC003218006  
Inactive Date: 05/17/2023  
Create Date: 02/15/2023  
Last Act Date: 05/18/2023  
Mailing Name: Not reported  
Mailing Address: 1942 ROSECREST DRIVE  
Mailing Address 2: Not reported  
Mailing City,State,Zip: OAKLAND, CA  
Owner Name: CHARITA HILL-AVENT  
Owner Address: 1942 ROSECREST DRIVE  
Owner Address 2: Not reported  
Owner City,State,Zip: OAKLAND, CA 94602  
Owner Phone: 9085072412  
Owner Fax: Not reported  
Contact Name: CHARITA HILL-AVENT  
Contact Address: 1942 ROSECREST DRIVE  
Contact Address 2: Not reported  
City,State,Zip: OAKLAND, CA 94602  
Contact Phone: 9085072412  
Contact Fax: Not reported  
Facility Status: Not reported  
Facility Type: Not reported  
Category: Not reported  
Latitude: Not reported  
Longitude: Not reported

Map ID  
 Direction  
 Distance  
 Elevation

MAP FINDINGS

Site

Database(s)

EDR ID Number  
 EPA ID Number

**GD1203**  
**SE**  
**1/8-1/4**  
**0.177 mi.**  
**934 ft.**

**CHARITA HILL-AVENT**  
**1942 ROSECREST DRIVE**  
**OAKLAND, CA 94602**  
**Site 7 of 13 in cluster GD**

**RCRA NonGen / NLR**    **1027525429**  
**CAC003218006**

**Actual:**  
**725 ft.**

**Focus Map:**  
**9**

RCRA Listings:	20230215
Date Form Received by Agency:	Charita Hill-Avent
Handler Name:	1942 ROSECREST DRIVE
Handler Address:	OAKLAND, CA 94602
Handler City,State,Zip:	CAC003218006
EPA ID:	CHARITA HILL-AVENT
Contact Name:	1942 ROSECREST DRIVE
Contact Address:	OAKLAND, CA 94602
Contact City,State,Zip:	908-507-2412
Contact Telephone:	Not reported
Contact Fax:	GISELLE.ESPIRITU@SYNERGYCOMPANIES.ORG
Contact Email:	Not reported
Contact Title:	09
EPA Region:	Not reported
Land Type:	Not a generator, verified
Federal Waste Generator Description:	Not reported
Non-Notifier:	Not reported
Biennial Report Cycle:	Not reported
Accessibility:	Not reported
Active Site Indicator:	Not reported
State District Owner:	Not reported
State District:	Not reported
Mailing Address:	1942 ROSECREST DRIVE
Mailing City,State,Zip:	OAKLAND, CA 94602
Owner Name:	Charita Hill-Avent
Owner Type:	Other
Operator Name:	Charita Hill-Avent
Operator Type:	Other
Short-Term Generator Activity:	No
Importer Activity:	No
Mixed Waste Generator:	No
Transporter Activity:	No
Transfer Facility Activity:	No
Recycler Activity with Storage:	No
Small Quantity On-Site Burner Exemption:	No
Smelting Melting and Refining Furnace Exemption:	No
Underground Injection Control:	No
Off-Site Waste Receipt:	No
Universal Waste Indicator:	No
Universal Waste Destination Facility:	No
Federal Universal Waste:	No
Active Site State-Reg Handler:	---
Federal Facility Indicator:	Not reported
Hazardous Secondary Material Indicator:	N
Sub-Part K Indicator:	Not reported
2018 GPRC Permit Baseline:	Not on the Baseline
2018 GPRC Renewals Baseline:	Not on the Baseline
202 GPRC Corrective Action Baseline:	No
Subject to Corrective Action Universe:	No
Non-TSDFs Where RCRA CA has Been Imposed Universe:	No
Corrective Action Priority Ranking:	No NCAPS ranking
Environmental Control Indicator:	No
Institutional Control Indicator:	No

Map ID  
Direction  
Distance  
Elevation

MAP FINDINGS

Site

Database(s)

EDR ID Number  
EPA ID Number

**CHARITA HILL-AVENT (Continued)**

**1027525429**

Human Exposure Controls Indicator: N/A  
Groundwater Controls Indicator: N/A  
Significant Non-Complier Universe: No  
Unaddressed Significant Non-Complier Universe: No  
Addressed Significant Non-Complier Universe: No  
Significant Non-Complier With a Compliance Schedule Universe: No  
Financial Assurance Required: Not reported  
Handler Date of Last Change: 20230215  
Recognized Trader-Importer: No  
Recognized Trader-Exporter: No  
Importer of Spent Lead Acid Batteries: No  
Exporter of Spent Lead Acid Batteries: No  
Recycler Activity Without Storage: No  
Manifest Broker: No  
Sub-Part P Indicator: No

Handler - Owner Operator:

Owner/Operator Indicator: Owner  
Owner/Operator Name: CHARITA HILL-AVENT  
Legal Status: Other  
Date Became Current: Not reported  
Date Ended Current: Not reported  
Owner/Operator Address: 1942 ROSECREST DRIVE  
Owner/Operator City,State,Zip: OAKLAND, CA 94602  
Owner/Operator Telephone: 908-507-2412  
Owner/Operator Telephone Ext: Not reported  
Owner/Operator Fax: Not reported  
Owner/Operator Email: Not reported

Owner/Operator Indicator: Operator  
Owner/Operator Name: CHARITA HILL-AVENT  
Legal Status: Other  
Date Became Current: Not reported  
Date Ended Current: Not reported  
Owner/Operator Address: 1942 ROSECREST DRIVE  
Owner/Operator City,State,Zip: OAKLAND, CA 94602  
Owner/Operator Telephone: 908-507-2412  
Owner/Operator Telephone Ext: Not reported  
Owner/Operator Fax: Not reported  
Owner/Operator Email: Not reported

Historic Generators:

Receive Date: 20230215  
Handler Name: CHARITA HILL-AVENT  
Federal Waste Generator Description: Not a generator, verified  
State District Owner: Not reported  
Large Quantity Handler of Universal Waste: No  
Recognized Trader Importer: No  
Recognized Trader Exporter: No  
Spent Lead Acid Battery Importer: No  
Spent Lead Acid Battery Exporter: No  
Current Record: Yes  
Non Storage Recycler Activity: No  
Electronic Manifest Broker: No



Map ID  
Direction  
Distance  
Elevation

MAP FINDINGS

Site

Database(s)

EDR ID Number  
EPA ID Number

**CHARITA HILL-AVENT (Continued)**

**1027525429**

List of NAICS Codes and Descriptions:

NAICS Code: 56299  
NAICS Description: ALL OTHER WASTE MANAGEMENT SERVICES

Facility Has Received Notices of Violations:

Violations: No Violations Found

Evaluation Action Summary:

Evaluations: No Evaluations Found

**GD1204**  
**SE**  
**1/8-1/4**  
**0.177 mi.**  
**934 ft.**

**CHARITA HILL-AVENT**  
**1942 ROSECREST DRIVE**  
**OAKLAND, CA 94602**  
**Site 8 of 13 in cluster GD**

**ECHO 1027633434**  
**N/A**

**Actual:**  
**725 ft.**

**ECHO:**

Envid: 1027633434  
Registry ID: 110071412844  
DFR URL: <http://echo.epa.gov/detailed-facility-report?fid=110071412844>  
Name: CHARITA HILL-AVENT  
Address: 1942 ROSECREST DRIVE  
City,State,Zip: OAKLAND, CA 94602

**Focus Map:**  
**9**

**GD1205**  
**SE**  
**1/8-1/4**  
**0.177 mi.**  
**934 ft.**

**CHARITA HILL-AVENT**  
**1942 ROSECREST DRIVE**  
**OAKLAND, CA 94602**  
**Site 9 of 13 in cluster GD**

**FINDS 1028054461**  
**N/A**

**Actual:**  
**725 ft.**

**FINDS:**

Registry ID: 110071412844

**Focus Map:**  
**9**

Click Here for FRS Facility Detail Report:

Environmental Interest/Information System:

The Resource Conservation and Recovery Act Information System (RCRAInfo) is EPA's comprehensive information system in support of the Resource Conservation and Recovery Act (RCRA) of 1976 and the Hazardous and Solid Waste Amendments (HSWA) of 1984. It tracks many types of information about generators, transporters, treaters, storers, and disposers of hazardous waste.

[Click this hyperlink](#) while viewing on your computer to access additional FINDS: detail in the EDR Site Report.

Map ID  
Direction  
Distance  
Elevation

MAP FINDINGS

Site

Database(s)

EDR ID Number  
EPA ID Number

FI1206  
SE  
1/8-1/4  
0.177 mi.  
937 ft.

6633 GUN DRIVE  
OAKLAND, CA 94612  
Site 5 of 5 in cluster FI

CHMIRS S110982452  
N/A

Actual:  
993 ft.

CHMIRS:

Focus Map:  
6

Name:	Not reported
Address:	6633 GUN DRIVE
City,State,Zip:	OAKLAND, CA 94612
OES Incident Number:	10-6686
OES notification:	11/06/2010
OES Date:	Not reported
OES Time:	Not reported
<b>Date Completed:</b>	<b>Not reported</b>
Property Use:	Not reported
Agency Id Number:	Not reported
Agency Incident Number:	Not reported
Time Notified:	Not reported
Time Completed:	Not reported
Surrounding Area:	Not reported
Estimated Temperature:	Not reported
Property Management:	Not reported
More Than Two Substances Involved?:	Not reported
Resp Agency Personel # Of Decontaminated:	Not reported
Responding Agency Personel # Of Injuries:	Not reported
Responding Agency Personel # Of Fatalities:	Not reported
Others Number Of Decontaminated:	Not reported
Others Number Of Injuries:	Not reported
Others Number Of Fatalities:	Not reported
Vehicle Make/year:	Not reported
Vehicle License Number:	Not reported
Vehicle State:	Not reported
Vehicle Id Number:	Not reported
CA DOT PUC/ICC Number:	Not reported
Company Name:	Not reported
Reporting Officer Name/ID:	Not reported
Report Date:	Not reported
Facility Telephone:	Not reported
Waterway Involved:	No
Waterway:	Not reported
Spill Site:	Residence
Cleanup By:	Reporting Party
Containment:	Not reported
What Happened:	Not reported
Type:	Not reported
Measure:	Gal(s)
Other:	Not reported
Date/Time:	1141
Year:	2010
Agency:	City of Oakland
Incident Date:	11/6/2010
Admin Agency:	City of Oakland Fire Department
Amount:	Not reported
Contained:	Yes
Site Type:	Not reported
E Date:	Not reported
Substance:	Sewage
Quantity Released:	8640

Map ID  
 Direction  
 Distance  
 Elevation

MAP FINDINGS

Site

Database(s)

EDR ID Number  
 EPA ID Number

(Continued)

S110982452

Unknown:	Not reported
Substance #2:	Not reported
Substance #3:	Not reported
Evacuations:	Not reported
Number of Injuries:	Not reported
Number of Fatalities:	Not reported
#1 Pipeline:	Not reported
#2 Pipeline:	Not reported
#3 Pipeline:	Not reported
#1 Vessel >= 300 Tons:	Not reported
#2 Vessel >= 300 Tons:	Not reported
#3 Vessel >= 300 Tons:	Not reported
Evacs:	Not reported
Injuries:	Not reported
Fatals:	Not reported
Comments:	Not reported
Description:	RP states that a blockage in a main line caused the release of sewage from manhole and soaked into the soil. No waterways were impacted. Clean up is complete.

**FD1207**    **HELENE DUBLISKY & CHARLIE STANBERRY**  
**NNW**    **839 CREED RD**  
**1/8-1/4**    **OAKLAND, CA 94610**  
**0.178 mi.**  
**938 ft.**    **Site 8 of 12 in cluster FD**

**HWTS**    **S117299875**  
**HAZNET**    **N/A**

<b>Actual:</b>	<b>HWTS:</b>	
<b>139 ft.</b>	Name:	HELENE DUBLISKY & CHARLIE STANBERRY
<b>Focus Map:</b>	Address:	839 CREED RD
<b>8</b>	Address 2:	Not reported
	City,State,Zip:	OAKLAND, CA 94610
	EPA ID:	CAC002742229
	Inactive Date:	11/28/2013
	Create Date:	08/29/2013
	Last Act Date:	Not reported
	Mailing Name:	Not reported
	Mailing Address:	839 CREED RD
	Mailing Address 2:	Not reported
	Mailing City,State,Zip:	OAKLAND, CA 94610
	Owner Name:	HELENE DUBLISKY & CHARLIE STANBERRY
	Owner Address:	839 CREED RD
	Owner Address 2:	Not reported
	Owner City,State,Zip:	OAKLAND, CA 94610
	Owner Phone:	Not reported
	Owner Fax:	Not reported
	Contact Name:	HELENE DUBLISKY & CHARLIE STANBERRY
	Contact Address:	839 CREED RD
	Contact Address 2:	Not reported
	City,State,Zip:	OAKLAND, CA 94610
	Contact Phone:	Not reported
	Contact Fax:	Not reported
	Facility Status:	Inactive
	Facility Type:	TEMPORARY
	Category:	STATE
	Latitude:	37.8089
	Longitude:	-122.22555

Map ID  
Direction  
Distance  
Elevation

MAP FINDINGS

Site

Database(s)

EDR ID Number  
EPA ID Number

**HELENE DUBLISKY & CHARLIE STANBERRY (Continued)**

**S117299875**

HAZNET:

Name: HELENE DUBLISKY & CHARLIE STANBERRY  
Address: 839 CREED RD  
Address 2: Not reported  
City, State, Zip: OAKLAND, CA 94610  
Contact: HELENE DUBLISKY & CHARLIE STANBERRY  
Telephone: 5108935800  
Mailing Name: Not reported  
Mailing Address: 839 CREED RD  
  
Year: 2013  
Gepaid: CAC002742229  
TSD EPA ID: CAD981382732  
CA Waste Code: 151 - Asbestos containing waste  
Disposal Method: H132 - Landfill Or Surface Impoundment That Will Be Closed As  
Landfill( To Include On-Site Treatment And/Or Stabilization)  
Tons: 0.4

Additional Info:

Year: 2013  
Gen EPA ID: CAC002742229  
  
Shipment Date: 20130903  
Creation Date: 11/16/2013 22:15:06  
Receipt Date: 20130910  
Manifest ID: 011633985JJK  
Trans EPA ID: CAL000291177  
Trans Name: SYNERGY ENTERPRISES INC  
Trans 2 EPA ID: CAR000037283  
Trans 2 Name: WORLD ENVIRONMENTAL & ENERGY  
TSD EPA ID: CAD981382732  
Trans Name: ALTAMONT LANDFILL  
TSD Alt EPA ID: Not reported  
TSD Alt Name: Not reported  
Waste Code Description: 151 - Asbestos-containing waste  
RCRA Code: Not reported  
Meth Code: H132 - Landfill Or Surface Impoundment That Will Be Closed As  
Landfill( To Include On-Site Treatment And/Or Stabilization)  
Quantity Tons: 0.4  
Waste Quantity: 1  
Quantity Unit: Y  
Additional Code 1: Not reported  
Additional Code 2: Not reported  
Additional Code 3: Not reported  
Additional Code 4: Not reported  
Additional Code 5: Not reported

MAP FINDINGS

Map ID			EDR ID Number
Direction			EPA ID Number
Distance			
Elevation	Site	Database(s)	

---

<b>GM1208</b> <b>SE</b> <b>1/8-1/4</b> <b>0.178 mi.</b> <b>938 ft.</b>	<b>JUDITH MCLOOME</b> <b>3941 OAKMORE ROAD</b> <b>OAKLAND, CA 94602</b>  <b>Site 1 of 13 in cluster GM</b>	<b>ECHO</b>	<b>1026677629</b> <b>N/A</b>
--	--	-------------	---------------------------------

<b>Actual:</b> <b>289 ft.</b>  <b>Focus Map:</b> <b>9</b>	<b>ECHO:</b> Envid: 1026677629 Registry ID: 110070909046 DFR URL: <a href="http://echo.epa.gov/detailed-facility-report?fid=110070909046">http://echo.epa.gov/detailed-facility-report?fid=110070909046</a> Name: JUDITH MCLOOME Address: 3941 OAKMORE ROAD City,State,Zip: OAKLAND, CA 94602	
---	---	--

<b>GM1209</b> <b>SE</b> <b>1/8-1/4</b> <b>0.178 mi.</b> <b>938 ft.</b>	<b>JUDITH MCLOOME</b> <b>3941 OAKMORE ROAD</b> <b>OAKLAND, CA 94602</b>  <b>Site 2 of 13 in cluster GM</b>	<b>HWTS</b>	<b>S127107226</b> <b>HAZNET</b> <b>N/A</b>
--	--	-------------	---

<b>Actual:</b> <b>289 ft.</b>  <b>Focus Map:</b> <b>9</b>	<b>HWTS:</b> Name: JUDITH MCLOOME Address: 3941 OAKMORE ROAD Address 2: Not reported City,State,Zip: OAKLAND, CA 94602 EPA ID: CAC003096853 Inactive Date: 03/12/2021 Create Date: 12/11/2020 Last Act Date: Not reported Mailing Name: Not reported Mailing Address: 3941 OAKMORE ROAD Mailing Address 2: Not reported Mailing City,State,Zip: OAKLAND, CA 94602 Owner Name: JUDITH MCLOOME Owner Address: 3941 OAKMORE ROAD Owner Address 2: Not reported Owner City,State,Zip: OAKLAND, CA 94602 Owner Phone: Not reported Owner Fax: Not reported Contact Name: JUDITH MCLOOME Contact Address: 3941 OAKMORE ROAD Contact Address 2: Not reported City,State,Zip: OAKLAND, CA 94602 Contact Phone: Not reported Contact Fax: Not reported Facility Status: Inactive Facility Type: TEMPORARY Category: STATE Latitude: 37.80770425 Longitude: -122.21497824	
---	--	--

<b>HAZNET:</b>	Name: JUDITH MCLOOME Address: 3941 OAKMORE ROAD Address 2: Not reported City,State,Zip: OAKLAND, CA 94602 Contact: JUDITH MCLOOME Telephone: 5105317338 Mailing Name: Not reported
----------------	--

Map ID  
Direction  
Distance  
Elevation

MAP FINDINGS

Site

Database(s)

EDR ID Number  
EPA ID Number

**JUDITH MCLOOME (Continued)**

**S127107226**

Mailing Address: 3941 OAKMORE ROAD  
Year: 2020  
Gepaid: CAC003096853  
TSD EPA ID: CAD981382732  
CA Waste Code: 151 - Asbestos containing waste  
Disposal Method: H132 - Landfill Or Surface Impoundment That Will Be Closed As  
Landfill( To Include On-Site Treatment And/Or Stabilization)  
Tons: 0.23

Additional Info:

Year: 2020  
Gen EPA ID: CAC003096853

Shipment Date: 12/15/2020  
Creation Date: 12/22/2020  
Receipt Date: 12/16/2020  
Manifest ID: 022693314JJK  
Trans EPA ID: CAL000438487  
Trans Name: SYNERGY EE INC  
Trans 2 EPA ID: CAR000272773  
Trans 2 Name: UNI WASTE LLC  
TSD EPA ID: CAD981382732  
Trans Name: ALTAMONT LANDFILL & RESOURCE RECOVERY FACILITY  
TSD Alt EPA ID: Not reported  
TSD Alt Name: Not reported  
Waste Code Description: 151 - Asbestos-containing waste  
RCRA Code: Not reported  
Meth Code: H132 - Landfill Or Surface Impoundment That Will Be Closed As  
Landfill( To Include On-Site Treatment And/Or Stabilization)  
Quantity Tons: 0.23  
Waste Quantity: 1  
Quantity Unit: Y  
Additional Code 1: Not reported  
Additional Code 2: Not reported  
Additional Code 3: Not reported  
Additional Code 4: Not reported  
Additional Code 5: Not reported

Detail Two:

Year: 2020  
EM Manifest ID: f694ff35-1181-403e-8ecf-6f3fc5406278  
Shipment Date: 12/15/2020  
Receipt Date: 12/16/2020  
Manifest Number: 022693314JJK  
Generator EPA ID: CAC003096853  
Name: JUDITH MCLOOME  
Address: 3941 OAKMORE ROAD  
Address 2: Not reported  
City: OAKLAND  
Zip: 94602  
Telephone: 800-439-9610  
Contact: JUDITH MCLOOME  
Contact Telephone: 510-531-7338  
Transporter 1 EPA ID: CAL000438487

Map ID  
 Direction  
 Distance  
 Elevation

MAP FINDINGS

Site

Database(s)

EDR ID Number  
 EPA ID Number

**JUDITH MCLOOME (Continued)**

**S127107226**

Transporter 1 Emergency Number:	Not reported
Transporter 2 EPA ID:	CAR000272773
Transporter 2 Emergency Number:	Not reported
TSDf EPA ID:	CAD981382732
TSDf Name:	ALTAMONT LANDFILL & RESOURCE RECOVERY FACILITY
TSDf Address 1:	ALTAMONT PASS RD
TSDf Address 2:	Not reported
TSDf City:	LIVERMORE
TSDf Zip:	94551
TSDf Telephone:	Not reported
State:	
Year:	2020
EM Manifest ID:	f694ff35-1181-403e-8ecf-6f3fc5406278
Generator EPA ID:	CAC003096853
Shipment Date:	2020-12-15
Manifest Number:	022693314JJK
Line Number:	1
Method Code:	H132
Quantity Tons:	0.23000
Quantity Waste:	1.000000
Quantity Unit:	Y
Number of Containers:	6
Type of Container:	Burlap, cloth, paper, or plastic bags
Quantity Type:	Cubic Yards
State Code:	151

**GM1210**  
**SE**  
**1/8-1/4**  
**0.178 mi.**  
**938 ft.**

**JUDITH MCLOOME**  
**3941 OAKMORE ROAD**  
**OAKLAND, CA 94602**

**RCRA NonGen / NLR**    **1026708811**  
**CAC003096853**

**Site 3 of 13 in cluster GM**

**Actual:**  
**289 ft.**  
**Focus Map:**  
**9**

RCRA Listings:	20201211
Date Form Received by Agency:	Judith Mcloome
Handler Name:	3941 OAKMORE ROAD
Handler Address:	OAKLAND, CA 94602
Handler City,State,Zip:	CAC003096853
EPA ID:	JUDITH MCLOOME
Contact Name:	3941 OAKMORE ROAD
Contact Address:	OAKLAND, CA 94602
Contact City,State,Zip:	510-531-7338
Contact Telephone:	Not reported
Contact Fax:	GISELLE.ESPIRITU@SYNERGYCOMPANIES.ORG
Contact Email:	Not reported
Contact Title:	09
EPA Region:	Not reported
Land Type:	Not a generator, verified
Federal Waste Generator Description:	Not reported
Non-Notifier:	Not reported
Biennial Report Cycle:	Not reported
Accessibility:	Not reported
Active Site Indicator:	Not reported
State District Owner:	Not reported
State District:	Not reported
Mailing Address:	3941 OAKMORE ROAD
Mailing City,State,Zip:	OAKLAND, CA 94602

Map ID  
 Direction  
 Distance  
 Elevation

MAP FINDINGS

Site

Database(s)

EDR ID Number  
 EPA ID Number

**JUDITH MCLOOME (Continued)**

**1026708811**

Owner Name:	Judith Mcloome
Owner Type:	Other
Operator Name:	Judith Mcloome
Operator Type:	Other
Short-Term Generator Activity:	No
Importer Activity:	No
Mixed Waste Generator:	No
Transporter Activity:	No
Transfer Facility Activity:	No
Recycler Activity with Storage:	No
Small Quantity On-Site Burner Exemption:	No
Smelting Melting and Refining Furnace Exemption:	No
Underground Injection Control:	No
Off-Site Waste Receipt:	No
Universal Waste Indicator:	No
Universal Waste Destination Facility:	No
Federal Universal Waste:	No
Active Site State-Reg Handler:	---
Federal Facility Indicator:	Not reported
Hazardous Secondary Material Indicator:	N
Sub-Part K Indicator:	Not reported
2018 GPRA Permit Baseline:	Not on the Baseline
2018 GPRA Renewals Baseline:	Not on the Baseline
202 GPRA Corrective Action Baseline:	No
Subject to Corrective Action Universe:	No
Non-TSDFs Where RCRA CA has Been Imposed Universe:	No
Corrective Action Priority Ranking:	No NCAPS ranking
Environmental Control Indicator:	No
Institutional Control Indicator:	No
Human Exposure Controls Indicator:	N/A
Groundwater Controls Indicator:	N/A
Significant Non-Complier Universe:	No
Unaddressed Significant Non-Complier Universe:	No
Addressed Significant Non-Complier Universe:	No
Significant Non-Complier With a Compliance Schedule Universe:	No
Financial Assurance Required:	Not reported
Handler Date of Last Change:	20201218
Recognized Trader-Importer:	No
Recognized Trader-Exporter:	No
Importer of Spent Lead Acid Batteries:	No
Exporter of Spent Lead Acid Batteries:	No
Recycler Activity Without Storage:	No
Manifest Broker:	No
Sub-Part P Indicator:	No

**Handler - Owner Operator:**

Owner/Operator Indicator:	Owner
Owner/Operator Name:	JUDITH MCLOOME
Legal Status:	Other
Date Became Current:	Not reported
Date Ended Current:	Not reported
Owner/Operator Address:	3941 OAKMORE ROAD
Owner/Operator City,State,Zip:	OAKLAND, CA 94602
Owner/Operator Telephone:	510-531-7338
Owner/Operator Telephone Ext:	Not reported
Owner/Operator Fax:	Not reported



Map ID  
Direction  
Distance  
Elevation

MAP FINDINGS

Site

Database(s)

EDR ID Number  
EPA ID Number

**JUDITH MCLOOME (Continued)**

**1026708811**

Owner/Operator Email: Not reported  
Owner/Operator Indicator: Operator  
Owner/Operator Name: JUDITH MCLOOME  
Legal Status: Other  
Date Became Current: Not reported  
Date Ended Current: Not reported  
Owner/Operator Address: 3941 OAKMORE ROAD  
Owner/Operator City,State,Zip: OAKLAND, CA 94602  
Owner/Operator Telephone: 510-531-7338  
Owner/Operator Telephone Ext: Not reported  
Owner/Operator Fax: Not reported  
Owner/Operator Email: Not reported

Historic Generators:  
Receive Date: 20201211  
Handler Name: JUDITH MCLOOME  
Federal Waste Generator Description: Not a generator, verified  
State District Owner: Not reported  
Large Quantity Handler of Universal Waste: No  
Recognized Trader Importer: No  
Recognized Trader Exporter: No  
Spent Lead Acid Battery Importer: No  
Spent Lead Acid Battery Exporter: No  
Current Record: Yes  
Non Storage Recycler Activity: Not reported  
Electronic Manifest Broker: Not reported

List of NAICS Codes and Descriptions:  
NAICS Code: 56299  
NAICS Description: ALL OTHER WASTE MANAGEMENT SERVICES

Facility Has Received Notices of Violations:  
Violations: No Violations Found

Evaluation Action Summary:  
Evaluations: No Evaluations Found

**GM1211**  
**SE**  
**1/8-1/4**  
**0.178 mi.**  
**938 ft.**

**JUDITH MCLOOME**  
**3941 OAKMORE ROAD**  
**OAKLAND, CA 94602**  
**Site 4 of 13 in cluster GM**

**FINDS 1026782502**  
**N/A**

**Actual:** FINDS:  
**289 ft.** Registry ID: 110070909046

**Focus Map:**  
**9** [Click Here for FRS Facility Detail Report:](#)

Environmental Interest/Information System:  
The Resource Conservation and Recovery Act Information System (RCRAInfo) is EPA's comprehensive information system in support of the Resource Conservation and Recovery Act (RCRA) of 1976 and the Hazardous and Solid Waste Amendments (HSWA) of 1984. It tracks many types of information about generators, transporters, treaters,

Map ID  
 Direction  
 Distance  
 Elevation

MAP FINDINGS

Site

Database(s)

EDR ID Number  
 EPA ID Number

**JUDITH MCLOOME (Continued)**

**1026782502**

storers, and disposers of hazardous waste.

[Click this hyperlink](#) while viewing on your computer to access additional FINDS: detail in the EDR Site Report.

**FT1212**  
**ESE**  
**1/8-1/4**  
**0.178 mi.**  
**938 ft.**

**CAITLIN CHAROS**  
**5759 SCARBOROUGH DRIVE**  
**OAKLAND, CA 94611**  
**Site 4 of 9 in cluster FT**

**ECHO 1026916574**  
**N/A**

**Actual:**  
**827 ft.**  
**Focus Map:**  
**9**

**ECHO:**  
 Envid: 1026916574  
 Registry ID: 110071122977  
 DFR URL: <http://echo.epa.gov/detailed-facility-report?fid=110071122977>  
 Name: CAITLIN CHAROS  
 Address: 5759 SCARBOROUGH DRIVE  
 City,State,Zip: OAKLAND, CA 94611

**FT1213**  
**ESE**  
**1/8-1/4**  
**0.178 mi.**  
**938 ft.**

**CAITLIN CHAROS**  
**5759 SCARBOROUGH DRIVE**  
**OAKLAND, CA 94611**  
**Site 5 of 9 in cluster FT**

**RCRA NonGen / NLR 1026816607**  
**CAC003129334**

**Actual:**  
**827 ft.**  
**Focus Map:**  
**9**

**RCRA Listings:**  
 Date Form Received by Agency: 20210714  
 Handler Name: Caitlin Charos  
 Handler Address: 5759 SCARBOROUGH DRIVE  
 Handler City,State,Zip: OAKLAND, CA 94611  
 EPA ID: CAC003129334  
 Contact Name: CAITLIN CHAROS  
 Contact Address: 5759 SCARBOROUGH DRIVE  
 Contact City,State,Zip: OAKLAND, CA 94611  
 Contact Telephone: 209-470-4911  
 Contact Fax: Not reported  
 Contact Email: ALONDRA.DIAZ@SYNERGYCOMPANIES.ORG  
 Contact Title: Not reported  
 EPA Region: 09  
 Land Type: Not reported  
 Federal Waste Generator Description: Not a generator, verified  
 Non-Notifier: Not reported  
 Biennial Report Cycle: Not reported  
 Accessibility: Not reported  
 Active Site Indicator: Not reported  
 State District Owner: Not reported  
 State District: Not reported  
 Mailing Address: 5759 SCARBOROUGH DRIVE  
 Mailing City,State,Zip: OAKLAND, CA 94611  
 Owner Name: Caitlin Charos  
 Owner Type: Other  
 Operator Name: Caitlin Charos  
 Operator Type: Other  
 Short-Term Generator Activity: No  
 Importer Activity: No  
 Mixed Waste Generator: No  
 Transporter Activity: No

Map ID  
 Direction  
 Distance  
 Elevation

MAP FINDINGS

Site

Database(s)

EDR ID Number  
 EPA ID Number

**CAITLIN CHAROS (Continued)**

**1026816607**

Transfer Facility Activity:	No
Recycler Activity with Storage:	No
Small Quantity On-Site Burner Exemption:	No
Smelting Melting and Refining Furnace Exemption:	No
Underground Injection Control:	No
Off-Site Waste Receipt:	No
Universal Waste Indicator:	No
Universal Waste Destination Facility:	No
Federal Universal Waste:	No
Active Site State-Reg Handler:	---
Federal Facility Indicator:	Not reported
Hazardous Secondary Material Indicator:	N
Sub-Part K Indicator:	Not reported
2018 GPRC Permit Baseline:	Not on the Baseline
2018 GPRC Renewals Baseline:	Not on the Baseline
202 GPRC Corrective Action Baseline:	No
Subject to Corrective Action Universe:	No
Non-TSDFs Where RCRA CA has Been Imposed Universe:	No
Corrective Action Priority Ranking:	No NCAPS ranking
Environmental Control Indicator:	No
Institutional Control Indicator:	No
Human Exposure Controls Indicator:	N/A
Groundwater Controls Indicator:	N/A
Significant Non-Complier Universe:	No
Unaddressed Significant Non-Complier Universe:	No
Addressed Significant Non-Complier Universe:	No
Significant Non-Complier With a Compliance Schedule Universe:	No
Financial Assurance Required:	Not reported
Handler Date of Last Change:	20210714
Recognized Trader-Importer:	No
Recognized Trader-Exporter:	No
Importer of Spent Lead Acid Batteries:	No
Exporter of Spent Lead Acid Batteries:	No
Recycler Activity Without Storage:	No
Manifest Broker:	No
Sub-Part P Indicator:	No

Handler - Owner Operator:

Owner/Operator Indicator:	Operator
Owner/Operator Name: CAITLIN CHAROS	
Legal Status:	Other
Date Became Current:	Not reported
Date Ended Current:	Not reported
Owner/Operator Address:	5759 SCARBOROUGH DRIVE
Owner/Operator City,State,Zip:	OAKLAND, CA 94611
Owner/Operator Telephone:	209-470-4911
Owner/Operator Telephone Ext:	Not reported
Owner/Operator Fax:	Not reported
Owner/Operator Email:	Not reported

Owner/Operator Indicator:	Owner
Owner/Operator Name: CAITLIN CHAROS	
Legal Status:	Other
Date Became Current:	Not reported
Date Ended Current:	Not reported
Owner/Operator Address:	5759 SCARBOROUGH DRIVE

Map ID  
 Direction  
 Distance  
 Elevation

MAP FINDINGS

Site

Database(s)

EDR ID Number  
 EPA ID Number

**CAITLIN CHAROS (Continued)**

**1026816607**

Owner/Operator City,State,Zip: OAKLAND, CA 94611  
 Owner/Operator Telephone: 209-470-4911  
 Owner/Operator Telephone Ext: Not reported  
 Owner/Operator Fax: Not reported  
 Owner/Operator Email: Not reported

Historic Generators:

Receive Date: 20210714  
 Handler Name: CAITLIN CHAROS  
 Federal Waste Generator Description: Not a generator, verified  
 State District Owner: Not reported  
 Large Quantity Handler of Universal Waste: No  
 Recognized Trader Importer: No  
 Recognized Trader Exporter: No  
 Spent Lead Acid Battery Importer: No  
 Spent Lead Acid Battery Exporter: No  
 Current Record: Yes  
 Non Storage Recycler Activity: No  
 Electronic Manifest Broker: No

List of NAICS Codes and Descriptions:

NAICS Code: 56299  
 NAICS Description: ALL OTHER WASTE MANAGEMENT SERVICES

Facility Has Received Notices of Violations:

Violations: No Violations Found

Evaluation Action Summary:

Evaluations: No Evaluations Found

**FT1214**  
**ESE**  
**1/8-1/4**  
**0.178 mi.**  
**938 ft.**

**CAITLIN CHAROS**  
**5759 SCARBOROUGH DRIVE**  
**OAKLAND, CA 94611**  
**Site 6 of 9 in cluster FT**

**HWTS S128342901**  
**HAZNET N/A**

**Actual:**  
**827 ft.**

**Focus Map:**  
**9**

**HWTS:**  
 Name: CAITLIN CHAROS  
 Address: 5759 SCARBOROUGH DRIVE  
 Address 2: Not reported  
 City,State,Zip: OAKLAND, CA 94611  
 EPA ID: CAC003129334  
 Inactive Date: 10/13/2021  
 Create Date: 07/14/2021  
 Last Act Date: Not reported  
 Mailing Name: Not reported  
 Mailing Address: 5759 SCARBOROUGH DRIVE  
 Mailing Address 2: Not reported  
 Mailing City,State,Zip: OAKLAND, CA 94611  
 Owner Name: CAITLIN CHAROS  
 Owner Address: 5759 SCARBOROUGH DRIVE  
 Owner Address 2: Not reported  
 Owner City,State,Zip: OAKLAND, CA 94611  
 Owner Phone: Not reported  
 Owner Fax: Not reported

Map ID  
Direction  
Distance  
Elevation

MAP FINDINGS

Site

Database(s)

EDR ID Number  
EPA ID Number

**CAITLIN CHAROS (Continued)**

**S128342901**

Contact Name: CAITLIN CHAROS  
Contact Address: 5759 SCARBOROUGH DRIVE  
Contact Address 2: Not reported  
City,State,Zip: OAKLAND, CA 94611  
Contact Phone: Not reported  
Contact Fax: Not reported  
Facility Status: Inactive  
Facility Type: TEMPORARY  
Category: STATE  
Latitude: 37.82208599  
Longitude: -122.20152601

**HAZNET:**

Name: CAITLIN CHAROS  
Address: 5759 SCARBOROUGH DRIVE  
Address 2: Not reported  
City,State,Zip: OAKLAND, CA 94611  
Contact: CAITLIN CHAROS  
Telephone: 2094704911  
Mailing Name: Not reported  
Mailing Address: 5759 SCARBOROUGH DRIVE  
  
Year: 2021  
Gepaid: CAC003129334  
TSD EPA ID: CAD981382732  
CA Waste Code: 151 - Asbestos containing waste  
Disposal Method: H132 - Landfill Or Surface Impoundment That Will Be Closed As Landfill( To Include On-Site Treatment And/Or Stabilization)  
Tons: 1.68

**GN1215 LYNN OSTRANDER**  
**WNW 5660 BALBOA DR**  
**1/8-1/4 OAKLAND, CA 94611**  
**0.178 mi.**  
**938 ft. Site 1 of 6 in cluster GN**

**HWTS S117299383**  
**HAZNET N/A**

**Actual:** HWTS:  
**1049 ft.** Name: LYNN OSTRANDER  
**Focus Map:** Address: 5660 BALBOA DR  
**5** Address 2: Not reported  
City,State,Zip: OAKLAND, CA 94611  
EPA ID: CAC002741514  
Inactive Date: 11/22/2013  
Create Date: 08/23/2013  
Last Act Date: Not reported  
Mailing Name: Not reported  
Mailing Address: 5660 BALBOA DR  
Mailing Address 2: Not reported  
Mailing City,State,Zip: OAKLAND, CA 94611  
Owner Name: LYNN OSTRANDER  
Owner Address: 5660 BALBOA DR  
Owner Address 2: Not reported  
Owner City,State,Zip: OAKLAND, CA 94611  
Owner Phone: Not reported  
Owner Fax: Not reported  
Contact Name: LYNN OSTRANDER

Map ID  
Direction  
Distance  
Elevation

MAP FINDINGS

Site

Database(s)

EDR ID Number  
EPA ID Number

**LYNN OSTRANDER (Continued)**

**S117299383**

Contact Address: 5660 BALBOA DR  
Contact Address 2: Not reported  
City,State,Zip: OAKLAND, CA 94611  
Contact Phone: Not reported  
Contact Fax: Not reported  
Facility Status: Inactive  
Facility Type: TEMPORARY  
Category: STATE  
Latitude: 37.83075  
Longitude: -122.20512

**HAZNET:**

Name: LYNN OSTRANDER  
Address: 5660 BALBOA DR  
Address 2: Not reported  
City,State,Zip: OAKLAND, CA 94611  
Contact: LYNN OSTRANDER  
Telephone: 5103399151  
Mailing Name: Not reported  
Mailing Address: 5660 BALBOA DR  
  
Year: 2013  
Gepaid: CAC002741514  
TSD EPA ID: CAD981382732  
CA Waste Code: 151 - Asbestos containing waste  
Disposal Method: H132 - Landfill Or Surface Impoundment That Will Be Closed As  
Landfill( To Include On-Site Treatment And/Or Stabilization)  
Tons: 0.4

**Additional Info:**

Year: 2013  
Gen EPA ID: CAC002741514  
  
Shipment Date: 20130826  
Creation Date: 10/29/2013 22:15:09  
Receipt Date: 20130904  
Manifest ID: 011633991JJK  
Trans EPA ID: CAL000291177  
Trans Name: SYNERGY ENTERPRISES INC  
Trans 2 EPA ID: CAR000037283  
Trans 2 Name: WORLD ENVIRONMENTAL & ENERGY  
TSD EPA ID: CAD981382732  
Trans Name: ALTAMONT LANDFILL  
TSD EPA ID: Not reported  
TSD EPA Name: Not reported  
Waste Code Description: 151 - Asbestos-containing waste  
RCRA Code: Not reported  
Meth Code: H132 - Landfill Or Surface Impoundment That Will Be Closed As  
Landfill( To Include On-Site Treatment And/Or Stabilization)  
  
Quantity Tons: 0.4  
Waste Quantity: 1  
Quantity Unit: Y  
Additional Code 1: Not reported  
Additional Code 2: Not reported  
Additional Code 3: Not reported

Map ID  
 Direction  
 Distance  
 Elevation

MAP FINDINGS

Site

Database(s)

EDR ID Number  
 EPA ID Number

**LYNN OSTRANDER (Continued)**

**S117299383**

Additional Code 4: Not reported  
 Additional Code 5: Not reported

**GO1216  
 NW  
 1/8-1/4  
 0.178 mi.  
 939 ft.**

**KEVIN TAM  
 5745 BALBOA DRIVE  
 OAKLAND, CA 94611  
 Site 1 of 7 in cluster GO**

**HWTS S130476074  
 N/A**

**Actual:  
 1045 ft.**

**HWTS:**

**Focus Map:  
 5**

Name: KEVIN TAM  
 Address: 5745 BALBOA DRIVE  
 Address 2: Not reported  
 City,State,Zip: OAKLAND, CA 94611  
 EPA ID: CAC003228258  
 Inactive Date: 07/18/2023  
 Create Date: 04/18/2023  
 Last Act Date: 07/19/2023  
 Mailing Name: Not reported  
 Mailing Address: 5745 BALBOA DRIVE  
 Mailing Address 2: Not reported  
 Mailing City,State,Zip: OAKLAND, CA  
 Owner Name: KEVIN TAM  
 Owner Address: 5745 BALBOA DRIVE  
 Owner Address 2: Not reported  
 Owner City,State,Zip: OAKLAND, CA 94611  
 Owner Phone: 5103033888  
 Owner Fax: Not reported  
 Contact Name: KEVIN TAM  
 Contact Address: 5745 BALBOA DRIVE  
 Contact Address 2: Not reported  
 City,State,Zip: OAKLAND, CA 94611  
 Contact Phone: 5103033888  
 Contact Fax: Not reported  
 Facility Status: Not reported  
 Facility Type: Not reported  
 Category: Not reported  
 Latitude: Not reported  
 Longitude: Not reported

**GO1217  
 NW  
 1/8-1/4  
 0.178 mi.  
 939 ft.**

**KEVIN TAM  
 5745 BALBOA DRIVE  
 OAKLAND, CA 94611  
 Site 2 of 7 in cluster GO**

**FINDS 1028057469  
 N/A**

**Actual:  
 1045 ft.**

**FINDS:**

Registry ID: 110071416185

**Focus Map:  
 5**

Click Here for FRS Facility Detail Report:

Environmental Interest/Information System:

The Resource Conservation and Recovery Act Information System (RCRAInfo) is EPA's comprehensive information system in support of the Resource Conservation and Recovery Act (RCRA) of 1976 and the Hazardous and Solid Waste Amendments (HSWA) of 1984. It tracks many types of information about generators, transporters, treaters,

Map ID  
 Direction  
 Distance  
 Elevation

MAP FINDINGS

Site

Database(s)

EDR ID Number  
 EPA ID Number

**KEVIN TAM (Continued)**

**1028057469**

storers, and disposers of hazardous waste.

[Click this hyperlink](#) while viewing on your computer to access additional FINDS: detail in the EDR Site Report.

**GO1218**  
**NW**  
**1/8-1/4**  
**0.178 mi.**  
**939 ft.**

**KEVIN TAM**  
**5745 BALBOA DRIVE**  
**OAKLAND, CA 94611**  
**Site 3 of 7 in cluster GO**

**RCRA NonGen / NLR**

**1027686116**  
**CAC003228258**

**Actual:**  
**1045 ft.**

**Focus Map:**  
**5**

RCRA Listings:	
Date Form Received by Agency:	20230418
Handler Name:	Kevin Tam
Handler Address:	5745 BALBOA DRIVE
Handler City,State,Zip:	OAKLAND, CA 94611
EPA ID:	CAC003228258
Contact Name:	KEVIN TAM
Contact Address:	5745 BALBOA DRIVE
Contact City,State,Zip:	OAKLAND, CA 94611
Contact Telephone:	510-303-3888
Contact Fax:	Not reported
Contact Email:	CHELSEY@ENV-REM.COM
Contact Title:	Not reported
EPA Region:	09
Land Type:	Not reported
Federal Waste Generator Description:	Not a generator, verified
Non-Notifier:	Not reported
Biennial Report Cycle:	Not reported
Accessibility:	Not reported
Active Site Indicator:	Not reported
State District Owner:	Not reported
State District:	Not reported
Mailing Address:	5745 BALBOA DRIVE
Mailing City,State,Zip:	OAKLAND, CA 94611
Owner Name:	Kevin Tam
Owner Type:	Other
Operator Name:	Kevin Tam
Operator Type:	Other
Short-Term Generator Activity:	No
Importer Activity:	No
Mixed Waste Generator:	No
Transporter Activity:	No
Transfer Facility Activity:	No
Recycler Activity with Storage:	No
Small Quantity On-Site Burner Exemption:	No
Smelting Melting and Refining Furnace Exemption:	No
Underground Injection Control:	No
Off-Site Waste Receipt:	No
Universal Waste Indicator:	No
Universal Waste Destination Facility:	No
Federal Universal Waste:	No
Active Site State-Reg Handler:	---
Federal Facility Indicator:	Not reported
Hazardous Secondary Material Indicator:	N
Sub-Part K Indicator:	Not reported
2018 GPRA Permit Baseline:	Not on the Baseline
2018 GPRA Renewals Baseline:	Not on the Baseline
202 GPRA Corrective Action Baseline:	No



Map ID  
Direction  
Distance  
Elevation

MAP FINDINGS

Site

Database(s)

EDR ID Number  
EPA ID Number

**KEVIN TAM (Continued)**

**1027686116**

Subject to Corrective Action Universe:	No
Non-TSDFs Where RCRA CA has Been Imposed Universe:	No
Corrective Action Priority Ranking:	No NCAPS ranking
Environmental Control Indicator:	No
Institutional Control Indicator:	No
Human Exposure Controls Indicator:	N/A
Groundwater Controls Indicator:	N/A
Significant Non-Complier Universe:	No
Unaddressed Significant Non-Complier Universe:	No
Addressed Significant Non-Complier Universe:	No
Significant Non-Complier With a Compliance Schedule Universe:	No
Financial Assurance Required:	Not reported
Handler Date of Last Change:	20230418
Recognized Trader-Importer:	No
Recognized Trader-Exporter:	No
Importer of Spent Lead Acid Batteries:	No
Exporter of Spent Lead Acid Batteries:	No
Recycler Activity Without Storage:	No
Manifest Broker:	No
Sub-Part P Indicator:	No

Handler - Owner Operator:

Owner/Operator Indicator:	Operator
Owner/Operator Name: KEVIN TAM	
Legal Status:	Other
Date Became Current:	Not reported
Date Ended Current:	Not reported
Owner/Operator Address:	5745 BALBOA DRIVE
Owner/Operator City,State,Zip:	OAKLAND, CA 94611
Owner/Operator Telephone:	510-303-3888
Owner/Operator Telephone Ext:	Not reported
Owner/Operator Fax:	Not reported
Owner/Operator Email:	Not reported

Owner/Operator Indicator:	Owner
Owner/Operator Name: KEVIN TAM	
Legal Status:	Other
Date Became Current:	Not reported
Date Ended Current:	Not reported
Owner/Operator Address:	5745 BALBOA DRIVE
Owner/Operator City,State,Zip:	OAKLAND, CA 94611
Owner/Operator Telephone:	510-303-3888
Owner/Operator Telephone Ext:	Not reported
Owner/Operator Fax:	Not reported
Owner/Operator Email:	Not reported

Historic Generators:

Receive Date:	20230418
Handler Name: KEVIN TAM	
Federal Waste Generator Description:	Not a generator, verified
State District Owner:	Not reported
Large Quantity Handler of Universal Waste:	No
Recognized Trader Importer:	No
Recognized Trader Exporter:	No
Spent Lead Acid Battery Importer:	No

Map ID  
Direction  
Distance  
Elevation

MAP FINDINGS

Site

Database(s)

EDR ID Number  
EPA ID Number

**KEVIN TAM (Continued)**

**1027686116**

Spent Lead Acid Battery Exporter: No  
Current Record: Yes  
Non Storage Recycler Activity: No  
Electronic Manifest Broker: No

List of NAICS Codes and Descriptions:

NAICS Code: 56299  
NAICS Description: ALL OTHER WASTE MANAGEMENT SERVICES

Facility Has Received Notices of Violations:

Violations: No Violations Found

Evaluation Action Summary:

Evaluations: No Evaluations Found

---

**GO1219 KEVIN TAM**  
**NW 5745 BALBOA DRIVE**  
**1/8-1/4 OAKLAND, CA 94611**  
**0.178 mi.**  
**939 ft. Site 4 of 7 in cluster GO**

**ECHO 1027719142**  
**N/A**

**Actual:** ECHO:  
**1045 ft.** Envid: 1027719142  
**Focus Map:** Registry ID: 110071416185  
**5** DFR URL: <http://echo.epa.gov/detailed-facility-report?fid=110071416185>  
Name: KEVIN TAM  
Address: 5745 BALBOA DRIVE  
City,State,Zip: OAKLAND, CA 94611

---

**GP1220 RALPH MARTIN**  
**North 963 GROSVENOR PL**  
**1/8-1/4 OAKLAND, CA 94610**  
**0.178 mi.**  
**941 ft. Site 1 of 12 in cluster GP**

**ECHO 1024740522**  
**N/A**

**Actual:** ECHO:  
**115 ft.** Envid: 1024740522  
**Focus Map:** Registry ID: 110070536574  
**8** DFR URL: <http://echo.epa.gov/detailed-facility-report?fid=110070536574>  
Name: RALPH MARTIN  
Address: 963 GROSVENOR PL  
City,State,Zip: OAKLAND, CA 94610

MAP FINDINGS

Map ID  
Direction  
Distance  
Elevation

Site

Database(s)

EDR ID Number  
EPA ID Number

**GP1221**    **RALPH MARTIN**  
**North**    **963 GROSVENOR PL**  
**1/8-1/4**    **OAKLAND, CA 94610**  
**0.178 mi.**  
**941 ft.**    **Site 2 of 12 in cluster GP**

**FINDS**    **1025463023**  
**N/A**

**Actual:**    **FINDS:**  
**115 ft.**    Registry ID:    110070536574

**Focus Map:**  
**8**    [Click Here for FRS Facility Detail Report:](#)

Environmental Interest/Information System:  
The Resource Conservation and Recovery Act Information System (RCRAInfo) is EPA's comprehensive information system in support of the Resource Conservation and Recovery Act (RCRA) of 1976 and the Hazardous and Solid Waste Amendments (HSWA) of 1984. It tracks many types of information about generators, transporters, treaters, storers, and disposers of hazardous waste.

[Click this hyperlink](#) while viewing on your computer to access additional FINDS: detail in the EDR Site Report.

**GP1222**    **RALPH MARTIN**  
**North**    **963 GROSVENOR PL**  
**1/8-1/4**    **OAKLAND, CA 94610**  
**0.178 mi.**  
**941 ft.**    **Site 3 of 12 in cluster GP**

**HWTS**    **S124719501**  
**HAZNET**    **N/A**

**Actual:**    **HWTS:**  
**115 ft.**    Name:    RALPH MARTIN  
**Focus Map:**    Address:    963 GROSVENOR PL  
**8**    Address 2:    Not reported  
City,State,Zip:    OAKLAND, CA 94610  
EPA ID:    CAC003001710  
Inactive Date:    05/21/2019  
Create Date:    02/19/2019  
Last Act Date:    Not reported  
Mailing Name:    Not reported  
Mailing Address:    963 GROSVENOR PL  
Mailing Address 2:    Not reported  
Mailing City,State,Zip:    OAKLAND, CA 94610  
Owner Name:    RALPH MARTIN  
Owner Address:    963 GROSVENOR PL  
Owner Address 2:    Not reported  
Owner City,State,Zip:    OAKLAND, CA 94610  
Owner Phone:    Not reported  
Owner Fax:    Not reported  
Contact Name:    RALPH MARTIN  
Contact Address:    963 GROSVENOR PL  
Contact Address 2:    Not reported  
City,State,Zip:    OAKLAND, CA 94610  
Contact Phone:    Not reported  
Contact Fax:    Not reported  
Facility Status:    Inactive  
Facility Type:    TEMPORARY  
Category:    STATE  
Latitude:    37.808181  
Longitude:    -122.230863

**HAZNET:**  
Name:    RALPH MARTIN

Map ID  
Direction  
Distance  
Elevation

MAP FINDINGS

Site

Database(s)

EDR ID Number  
EPA ID Number

**RALPH MARTIN (Continued)**

**S124719501**

Address: 963 GROSVENOR PL  
Address 2: Not reported  
City,State,Zip: OAKLAND, CA 94610  
Contact: RALPH MARTIN  
Telephone: 5108867727  
Mailing Name: Not reported  
Mailing Address: 963 GROSVENOR PL  
  
Year: 2019  
Gepaid: CAC003001710  
TSD EPA ID: CAD981382732  
CA Waste Code: 151 - Asbestos containing waste  
Disposal Method: H132 - Landfill Or Surface Impoundment That Will Be Closed As  
Landfill( To Include On-Site Treatment And/Or Stabilization)  
  
Tons: 0.23000

Detail Two:

Year: 2019  
EM Manifest ID: 302360  
Shipment Date: 3/1/2019  
Receipt Date: 3/5/2019  
Manifest Number: 020137515JJK  
Generator EPA ID: CAC003001710  
Name: RALPH MARTIN SR76656  
Address: 963 GROSVENOR PL  
Address 2: Not reported  
City: OAKLAND  
Zip: 94610  
Telephone: 800-439-9610  
Contact: Not reported  
Contact Telephone: 510-886-7727  
Transporter 1 EPA ID: CAL000291177  
Transporter 1 Emergency Number: Not reported  
Transporter 2 EPA ID: CAR000272773  
Transporter 2 Emergency Number: Not reported  
TSD EPA ID: CAD981382732  
TSD Name: ALTAMONT LANDFILL & RESOURCE RECOVERY FACILITY  
TSD Address 1: 10840 ALTAMONT PASS RD  
TSD Address 2: Not reported  
TSD City: LIVERMORE  
TSD Zip: 94551  
TSD Telephone: Not reported

State:

Year: 2019  
EM Manifest ID: 302360  
Generator EPA ID: CAC003001710  
Shipment Date: 2019-03-01  
Manifest Number: 020137515JJK  
Line Number: 1  
Method Code: H132  
Quantity Tons: 0.23000  
Quantity Waste: 1.000000  
Quantity Unit: Y  
Number of Containers: 11  
Type of Container: Burlap, cloth, paper, or plastic bags

Map ID  
 Direction  
 Distance  
 Elevation

MAP FINDINGS

Site

Database(s)

EDR ID Number  
 EPA ID Number

**RALPH MARTIN (Continued)**

**S124719501**

Quantity Type: Cubic Yards  
 State Code: 151

**GP1223**  
**North**  
**1/8-1/4**  
**0.178 mi.**  
**941 ft.**

**RALPH MARTIN**  
**963 GROSVENOR PL**  
**OAKLAND, CA 94610**  
**Site 4 of 12 in cluster GP**

**RCRA NonGen / NLR**

**1024781742**  
**CAC003001710**

**Actual:**  
**115 ft.**  
**Focus Map:**  
**8**

RCRA Listings:	
Date Form Received by Agency:	20190219
Handler Name:	Ralph Martin
Handler Address:	963 GROSVENOR PL
Handler City,State,Zip:	OAKLAND, CA 94610
EPA ID:	CAC003001710
Contact Name:	RALPH MARTIN
Contact Address:	963 GROSVENOR PL
Contact City,State,Zip:	OAKLAND, CA 94610
Contact Telephone:	510-886-7727
Contact Fax:	Not reported
Contact Email:	LILIAN.RAMOS@SYNERGYCOMPANIES.ORG
Contact Title:	Not reported
EPA Region:	09
Land Type:	Not reported
Federal Waste Generator Description:	Not a generator, verified
Non-Notifier:	Not reported
Biennial Report Cycle:	Not reported
Accessibility:	Not reported
Active Site Indicator:	Handler Activities
State District Owner:	Not reported
State District:	Not reported
Mailing Address:	963 GROSVENOR PL
Mailing City,State,Zip:	OAKLAND, CA 94610
Owner Name:	Ralph Martin
Owner Type:	Other
Operator Name:	Ralph Martin
Operator Type:	Other
Short-Term Generator Activity:	No
Importer Activity:	No
Mixed Waste Generator:	No
Transporter Activity:	No
Transfer Facility Activity:	No
Recycler Activity with Storage:	No
Small Quantity On-Site Burner Exemption:	No
Smelting Melting and Refining Furnace Exemption:	No
Underground Injection Control:	No
Off-Site Waste Receipt:	No
Universal Waste Indicator:	Yes
Universal Waste Destination Facility:	Yes
Federal Universal Waste:	No
Active Site State-Reg Handler:	---
Federal Facility Indicator:	Not reported
Hazardous Secondary Material Indicator:	N
Sub-Part K Indicator:	Not reported
2018 GPRA Permit Baseline:	Not on the Baseline
2018 GPRA Renewals Baseline:	Not on the Baseline
202 GPRA Corrective Action Baseline:	No

Map ID  
Direction  
Distance  
Elevation

MAP FINDINGS

Site

Database(s)

EDR ID Number  
EPA ID Number

**RALPH MARTIN (Continued)**

**1024781742**

Subject to Corrective Action Universe: No  
Non-TSDFs Where RCRA CA has Been Imposed Universe: No  
Corrective Action Priority Ranking: No NCAPS ranking  
Environmental Control Indicator: No  
Institutional Control Indicator: No  
Human Exposure Controls Indicator: N/A  
Groundwater Controls Indicator: N/A  
Significant Non-Complier Universe: No  
Unaddressed Significant Non-Complier Universe: No  
Addressed Significant Non-Complier Universe: No  
Significant Non-Complier With a Compliance Schedule Universe: No  
Financial Assurance Required: Not reported  
Handler Date of Last Change: 20190222  
Recognized Trader-Importer: No  
Recognized Trader-Exporter: No  
Importer of Spent Lead Acid Batteries: No  
Exporter of Spent Lead Acid Batteries: No  
Recycler Activity Without Storage: No  
Manifest Broker: No  
Sub-Part P Indicator: No

**Handler - Owner Operator:**

Owner/Operator Indicator: Operator  
Owner/Operator Name: RALPH MARTIN  
Legal Status: Other  
Date Became Current: Not reported  
Date Ended Current: Not reported  
Owner/Operator Address: 963 GROSVENOR PL  
Owner/Operator City,State,Zip: OAKLAND, CA 94610  
Owner/Operator Telephone: 510-886-7727  
Owner/Operator Telephone Ext: Not reported  
Owner/Operator Fax: Not reported  
Owner/Operator Email: Not reported

Owner/Operator Indicator: Owner  
Owner/Operator Name: RALPH MARTIN  
Legal Status: Other  
Date Became Current: Not reported  
Date Ended Current: Not reported  
Owner/Operator Address: 963 GROSVENOR PL  
Owner/Operator City,State,Zip: OAKLAND, CA 94610  
Owner/Operator Telephone: 510-886-7727  
Owner/Operator Telephone Ext: Not reported  
Owner/Operator Fax: Not reported  
Owner/Operator Email: Not reported

**Historic Generators:**

Receive Date: 20190219  
Handler Name: RALPH MARTIN  
Federal Waste Generator Description: Not a generator, verified  
State District Owner: Not reported  
Large Quantity Handler of Universal Waste: No  
Recognized Trader Importer: No  
Recognized Trader Exporter: No  
Spent Lead Acid Battery Importer: No

Map ID  
 Direction  
 Distance  
 Elevation

MAP FINDINGS

Site

Database(s)

EDR ID Number  
 EPA ID Number

**RALPH MARTIN (Continued)**

**1024781742**

Spent Lead Acid Battery Exporter: No  
 Current Record: Yes  
 Non Storage Recycler Activity: Not reported  
 Electronic Manifest Broker: Not reported

List of NAICS Codes and Descriptions:

NAICS Code: 56299  
 NAICS Description: ALL OTHER WASTE MANAGEMENT SERVICES

Facility Has Received Notices of Violations:

Violations: No Violations Found

Evaluation Action Summary:

Evaluations: No Evaluations Found

**FM1224**  
**SSE**  
 1/8-1/4  
 0.178 mi.  
 941 ft.

**LESLIE & LEO HERRICK**  
**3846 ARDLEY AVENUE**  
**OAKLAND, CA 94602**  
 Site 2 of 5 in cluster FM

**ECHO 1027483274**  
**N/A**

**Actual:**  
 239 ft.

**ECHO:**

Envid: 1027483274  
 Registry ID: 110071303862  
 DFR URL: <http://echo.epa.gov/detailed-facility-report?fid=110071303862>  
 Name: LESLIE & LEO HERRICK  
 Address: 3846 ARDLEY AVENUE  
 City,State,Zip: OAKLAND, CA 94602

**Focus Map:**  
 12

**FM1225**  
**SSE**  
 1/8-1/4  
 0.178 mi.  
 941 ft.

**LESLIE & LEO HERRICK**  
**3846 ARDLEY AVENUE**  
**OAKLAND, CA 94602**  
 Site 3 of 5 in cluster FM

**RCRA NonGen / NLR 1027447327**  
**CAC003184958**

**Actual:**  
 239 ft.

**RCRA Listings:**

Date Form Received by Agency: 20220712  
 Handler Name: Leslie & Leo Herrick  
 Handler Address: 3846 ARDLEY AVENUE  
 Handler City,State,Zip: OAKLAND, CA 94602  
 EPA ID: CAC003184958  
 Contact Name: LESLIE & LEO HERRICK  
 Contact Address: 3846 ARDLEY AVENUE  
 Contact City,State,Zip: OAKLAND, CA 94602  
 Contact Telephone: 510-604-2160  
 Contact Fax: Not reported  
 Contact Email: KARINA.GARCIA@SYNERGYCOMPANIES.ORG  
 Contact Title: Not reported  
 EPA Region: 09  
 Land Type: Not reported  
 Federal Waste Generator Description: Not a generator, verified  
 Non-Notifier: Not reported  
 Biennial Report Cycle: Not reported  
 Accessibility: Not reported

**Focus Map:**  
 12

Map ID  
 Direction  
 Distance  
 Elevation

MAP FINDINGS

Site

Database(s)

EDR ID Number  
 EPA ID Number

**LESLIE & LEO HERRICK (Continued)**

**1027447327**

Active Site Indicator:	Not reported
State District Owner:	Not reported
State District:	Not reported
Mailing Address:	3846 ARDLEY AVENUE
Mailing City,State,Zip:	OAKLAND, CA 94602
Owner Name:	Leslie & Leo Herrick
Owner Type:	Other
Operator Name:	Leslie & Leo Herrick
Operator Type:	Other
Short-Term Generator Activity:	No
Importer Activity:	No
Mixed Waste Generator:	No
Transporter Activity:	No
Transfer Facility Activity:	No
Recycler Activity with Storage:	No
Small Quantity On-Site Burner Exemption:	No
Smelting Melting and Refining Furnace Exemption:	No
Underground Injection Control:	No
Off-Site Waste Receipt:	No
Universal Waste Indicator:	No
Universal Waste Destination Facility:	No
Federal Universal Waste:	No
Active Site State-Reg Handler:	---
Federal Facility Indicator:	Not reported
Hazardous Secondary Material Indicator:	N
Sub-Part K Indicator:	Not reported
2018 GPRC Permit Baseline:	Not on the Baseline
2018 GPRC Renewals Baseline:	Not on the Baseline
202 GPRC Corrective Action Baseline:	No
Subject to Corrective Action Universe:	No
Non-TSDFs Where RCRA CA has Been Imposed Universe:	No
Corrective Action Priority Ranking:	No NCAPS ranking
Environmental Control Indicator:	No
Institutional Control Indicator:	No
Human Exposure Controls Indicator:	N/A
Groundwater Controls Indicator:	N/A
Significant Non-Complier Universe:	No
Unaddressed Significant Non-Complier Universe:	No
Addressed Significant Non-Complier Universe:	No
Significant Non-Complier With a Compliance Schedule Universe:	No
Financial Assurance Required:	Not reported
Handler Date of Last Change:	20220712
Recognized Trader-Importer:	No
Recognized Trader-Exporter:	No
Importer of Spent Lead Acid Batteries:	No
Exporter of Spent Lead Acid Batteries:	No
Recycler Activity Without Storage:	No
Manifest Broker:	No
Sub-Part P Indicator:	No

Handler - Owner Operator:	
Owner/Operator Indicator:	Owner
Owner/Operator Name:	LESLIE & LEO HERRICK
Legal Status:	Other
Date Became Current:	Not reported
Date Ended Current:	Not reported



Map ID  
Direction  
Distance  
Elevation

MAP FINDINGS

Site

Database(s)

EDR ID Number  
EPA ID Number

**LESLIE & LEO HERRICK (Continued)**

**1027447327**

Owner/Operator Address: 3846 ARDLEY AVENUE  
Owner/Operator City,State,Zip: OAKLAND, CA 94602  
Owner/Operator Telephone: 510-604-2160  
Owner/Operator Telephone Ext: Not reported  
Owner/Operator Fax: Not reported  
Owner/Operator Email: Not reported

Owner/Operator Indicator: Operator  
Owner/Operator Name: LESLIE & LEO HERRICK  
Legal Status: Other  
Date Became Current: Not reported  
Date Ended Current: Not reported  
Owner/Operator Address: 3846 ARDLEY AVENUE  
Owner/Operator City,State,Zip: OAKLAND, CA 94602  
Owner/Operator Telephone: 510-604-2160  
Owner/Operator Telephone Ext: Not reported  
Owner/Operator Fax: Not reported  
Owner/Operator Email: Not reported

Historic Generators:  
Receive Date: 20220712  
Handler Name: LESLIE & LEO HERRICK  
Federal Waste Generator Description: Not a generator, verified  
State District Owner: Not reported  
Large Quantity Handler of Universal Waste: No  
Recognized Trader Importer: No  
Recognized Trader Exporter: No  
Spent Lead Acid Battery Importer: No  
Spent Lead Acid Battery Exporter: No  
Current Record: Yes  
Non Storage Recycler Activity: No  
Electronic Manifest Broker: No

List of NAICS Codes and Descriptions:  
NAICS Code: 56299  
NAICS Description: ALL OTHER WASTE MANAGEMENT SERVICES

Facility Has Received Notices of Violations:  
Violations: No Violations Found

Evaluation Action Summary:  
Evaluations: No Evaluations Found

**FM1226** **LESLIE & LEO HERRICK**  
**SSE** **3846 ARDLEY AVENUE**  
**1/8-1/4** **OAKLAND, CA 94602**  
**0.178 mi.**  
**941 ft.** **Site 4 of 5 in cluster FM**

**FINDS** **1027541791**  
**N/A**

**Actual:** FINDS:  
**239 ft.** Registry ID: 110071303862

**Focus Map:** [Click Here for FRS Facility Detail Report:](#)  
**12**

Environmental Interest/Information System:

Map ID  
 Direction  
 Distance  
 Elevation

MAP FINDINGS

Site

Database(s)

EDR ID Number  
 EPA ID Number

**LESLIE & LEO HERRICK (Continued)**

**1027541791**

The Resource Conservation and Recovery Act Information System (RCRAInfo) is EPA's comprehensive information system in support of the Resource Conservation and Recovery Act (RCRA) of 1976 and the Hazardous and Solid Waste Amendments (HSWA) of 1984. It tracks many types of information about generators, transporters, treaters, storers, and disposers of hazardous waste.

[Click this hyperlink](#) while viewing on your computer to access additional FINDS: detail in the EDR Site Report.

**FM1227**  
**SSE**  
**1/8-1/4**  
**0.178 mi.**  
**941 ft.**

**LEO HERRICK**  
**3846 ARDLEY AVE**  
**OAKLAND, CA 94602**  
**Site 5 of 5 in cluster FM**

**HWTS S118928804**  
**HAZNET N/A**

**Actual:**  
**239 ft.**

**HWTS:**

**Focus Map:**  
**12**

Name:	LESLIE & LEO HERRICK
Address:	3846 ARDLEY AVENUE
Address 2:	Not reported
City,State,Zip:	OAKLAND, CA 94602
EPA ID:	CAC003184958
Inactive Date:	10/11/2022
Create Date:	07/12/2022
Last Act Date:	10/12/2022
Mailing Name:	Not reported
Mailing Address:	3846 ARDLEY AVENUE
Mailing Address 2:	Not reported
Mailing City,State,Zip:	OAKLAND, CA
Owner Name:	LESLIE & LEO HERRICK
Owner Address:	3846 ARDLEY AVENUE
Owner Address 2:	Not reported
Owner City,State,Zip:	OAKLAND, CA 94602
Owner Phone:	5106042160
Owner Fax:	Not reported
Contact Name:	LESLIE & LEO HERRICK
Contact Address:	3846 ARDLEY AVENUE
Contact Address 2:	Not reported
City,State,Zip:	OAKLAND, CA 94602
Contact Phone:	5106042160
Contact Fax:	Not reported
Facility Status:	Not reported
Facility Type:	Not reported
Category:	Not reported
Latitude:	Not reported
Longitude:	Not reported
Name:	LEO HERRICK
Address:	3846 ARDLEY AVE
Address 2:	Not reported
City,State,Zip:	OAKLAND, CA 94602
EPA ID:	CAC002829634
Inactive Date:	12/12/2015
Create Date:	09/11/2015
Last Act Date:	Not reported
Mailing Name:	Not reported
Mailing Address:	3846 ARDLEY AVE
Mailing Address 2:	Not reported
Mailing City,State,Zip:	OAKLAND, CA 946021613

Map ID  
Direction  
Distance  
Elevation

MAP FINDINGS

Site

Database(s)

EDR ID Number  
EPA ID Number

LEO HERRICK (Continued)

S118928804

Owner Name: LEO HERRICK  
Owner Address: 3846 ARDLEY AVE  
Owner Address 2: Not reported  
Owner City,State,Zip: OAKLAND, CA 946021613  
Owner Phone: Not reported  
Owner Fax: Not reported  
Contact Name: LEO HERRICK  
Contact Address: 3846 ARDLEY AVE  
Contact Address 2: Not reported  
City,State,Zip: OAKLAND, CA 946021613  
Contact Phone: Not reported  
Contact Fax: Not reported  
Facility Status: Inactive  
Facility Type: TEMPORARY  
Category: STATE  
Latitude: 37.803636  
Longitude: -122.223223

HAZNET:

Name: LEO HERRICK  
Address: 3846 ARDLEY AVE  
Address 2: Not reported  
City,State,Zip: OAKLAND, CA 946021613  
Contact: LEO HERRICK  
Telephone: 5106042160  
Mailing Name: Not reported  
Mailing Address: 3846 ARDLEY AVE

Year: 2015  
Gepaid: CAC002829634  
TSD EPA ID: CAD981382732  
CA Waste Code: 151 - Asbestos containing waste  
Disposal Method: H132 - Landfill Or Surface Impoundment That Will Be Closed As  
Landfill( To Include On-Site Treatment And/Or Stabilization)  
Tons: 0.23

Additional Info:

Year: 2015  
Gen EPA ID: CAC002829634  
Shipment Date: 20150916  
Creation Date: 11/4/2015 22:15:36  
Receipt Date: 20150921  
Manifest ID: 010099238JJK  
Trans EPA ID: CAL000253427  
Trans Name: SOUTHWEST HAZARD CONTROL INC  
Trans 2 EPA ID: CAR000037283  
Trans 2 Name: WORLD ENVIRONMENTAL & ENERGY  
TSD EPA ID: CAD981382732  
Trans Name: ALTAMONT LANDFILL  
TSD Alt EPA ID: Not reported  
TSD Alt Name: Not reported  
Waste Code Description: 151 - Asbestos-containing waste  
RCRA Code: Not reported  
Meth Code: H132 - Landfill Or Surface Impoundment That Will Be Closed As

Map ID  
 Direction  
 Distance  
 Elevation

MAP FINDINGS

Site

Database(s)

EDR ID Number  
 EPA ID Number

**LEO HERRICK (Continued)**

**S118928804**

	Landfill( To Include On-Site Treatment And/Or Stabilization)
Quantity Tons:	0.23
Waste Quantity:	1
Quantity Unit:	Y
Additional Code 1:	Not reported
Additional Code 2:	Not reported
Additional Code 3:	Not reported
Additional Code 4:	Not reported
Additional Code 5:	Not reported

**EU1228**  
**NNW**  
**1/8-1/4**  
**0.178 mi.**  
**941 ft.**

**ALLEN DEMOREST**  
**1020 GLENDORA AVENUE**  
**OAKLAND, CA 94602**  
**Site 3 of 6 in cluster EU**

**FINDS 1028069267**  
**N/A**

**Actual:** FINDS:  
**287 ft.** Registry ID: 110071430388

**Focus Map:** Click Here for FRS Facility Detail Report:  
**9**

Environmental Interest/Information System:  
 The Resource Conservation and Recovery Act Information System (RCRAInfo) is EPA's comprehensive information system in support of the Resource Conservation and Recovery Act (RCRA) of 1976 and the Hazardous and Solid Waste Amendments (HSWA) of 1984. It tracks many types of information about generators, transporters, treaters, storers, and disposers of hazardous waste.

[Click this hyperlink](#) while viewing on your computer to access additional FINDS: detail in the EDR Site Report.

**EU1229**  
**NNW**  
**1/8-1/4**  
**0.178 mi.**  
**941 ft.**

**ALLEN DEMOREST**  
**1020 GLENDORA AVENUE**  
**OAKLAND, CA 94602**  
**Site 4 of 6 in cluster EU**

**RCRA NonGen / NLR 1027688767**  
**CAC003231101**

<b>Actual:</b>	RCRA Listings:	
<b>287 ft.</b>	Date Form Received by Agency:	20230505
<b>Focus Map:</b>	Handler Name:	Allen Demorest
<b>9</b>	Handler Address:	1020 GLENDORA AVENUE
	Handler City,State,Zip:	OAKLAND, CA 94602
	EPA ID:	CAC003231101
	Contact Name:	ALLEN DEMOREST
	Contact Address:	1020 GLENDORA AVENUE
	Contact City,State,Zip:	OAKLAND, CA 94602
	Contact Telephone:	510-459-5719
	Contact Fax:	Not reported
	Contact Email:	GISELLE.ESPIRITU@SYNERGYCOMPANIES.COM
	Contact Title:	Not reported
	EPA Region:	09
	Land Type:	Not reported
	Federal Waste Generator Description:	Not a generator, verified
	Non-Notifier:	Not reported
	Biennial Report Cycle:	Not reported
	Accessibility:	Not reported
	Active Site Indicator:	Not reported

Map ID  
 Direction  
 Distance  
 Elevation

MAP FINDINGS

Site

Database(s)

EDR ID Number  
 EPA ID Number

**ALLEN DEMOREST (Continued)**

**1027688767**

State District Owner:	Not reported
State District:	Not reported
Mailing Address:	1020 GLENDORA AVENUE
Mailing City, State, Zip:	OAKLAND, CA 94602
Owner Name:	Allen Demorest
Owner Type:	Other
Operator Name:	Allen Demorest
Operator Type:	Other
Short-Term Generator Activity:	No
Importer Activity:	No
Mixed Waste Generator:	No
Transporter Activity:	No
Transfer Facility Activity:	No
Recycler Activity with Storage:	No
Small Quantity On-Site Burner Exemption:	No
Smelting Melting and Refining Furnace Exemption:	No
Underground Injection Control:	No
Off-Site Waste Receipt:	No
Universal Waste Indicator:	No
Universal Waste Destination Facility:	No
Federal Universal Waste:	No
Active Site State-Reg Handler:	---
Federal Facility Indicator:	Not reported
Hazardous Secondary Material Indicator:	N
Sub-Part K Indicator:	Not reported
2018 GPRC Permit Baseline:	Not on the Baseline
2018 GPRC Renewals Baseline:	Not on the Baseline
202 GPRC Corrective Action Baseline:	No
Subject to Corrective Action Universe:	No
Non-TSDFs Where RCRA CA has Been Imposed Universe:	No
Corrective Action Priority Ranking:	No NCAPS ranking
Environmental Control Indicator:	No
Institutional Control Indicator:	No
Human Exposure Controls Indicator:	N/A
Groundwater Controls Indicator:	N/A
Significant Non-Complier Universe:	No
Unaddressed Significant Non-Complier Universe:	No
Addressed Significant Non-Complier Universe:	No
Significant Non-Complier With a Compliance Schedule Universe:	No
Financial Assurance Required:	Not reported
Handler Date of Last Change:	20230505
Recognized Trader-Importer:	No
Recognized Trader-Exporter:	No
Importer of Spent Lead Acid Batteries:	No
Exporter of Spent Lead Acid Batteries:	No
Recycler Activity Without Storage:	No
Manifest Broker:	No
Sub-Part P Indicator:	No

Handler - Owner Operator:

Owner/Operator Indicator:	Operator
Owner/Operator Name: ALLEN DEMOREST	
Legal Status:	Other
Date Became Current:	Not reported
Date Ended Current:	Not reported
Owner/Operator Address:	1020 GLENDORA AVENUE

Map ID  
Direction  
Distance  
Elevation

MAP FINDINGS

Site

Database(s)

EDR ID Number  
EPA ID Number

**ALLEN DEMOREST (Continued)**

**1027688767**

Owner/Operator City,State,Zip: OAKLAND, CA 94602  
Owner/Operator Telephone: 510-459-5719  
Owner/Operator Telephone Ext: Not reported  
Owner/Operator Fax: Not reported  
Owner/Operator Email: Not reported  
  
Owner/Operator Indicator: Owner  
Owner/Operator Name: ALLEN DEMOREST  
Legal Status: Other  
Date Became Current: Not reported  
Date Ended Current: Not reported  
Owner/Operator Address: 1020 GLENDORA AVENUE  
Owner/Operator City,State,Zip: OAKLAND, CA 94602  
Owner/Operator Telephone: 510-459-5719  
Owner/Operator Telephone Ext: Not reported  
Owner/Operator Fax: Not reported  
Owner/Operator Email: Not reported

Historic Generators:

Receive Date: 20230505  
Handler Name: ALLEN DEMOREST  
Federal Waste Generator Description: Not a generator, verified  
State District Owner: Not reported  
Large Quantity Handler of Universal Waste: No  
Recognized Trader Importer: No  
Recognized Trader Exporter: No  
Spent Lead Acid Battery Importer: No  
Spent Lead Acid Battery Exporter: No  
Current Record: Yes  
Non Storage Recycler Activity: No  
Electronic Manifest Broker: No

List of NAICS Codes and Descriptions:

NAICS Code: 56299  
NAICS Description: ALL OTHER WASTE MANAGEMENT SERVICES

Facility Has Received Notices of Violations:

Violations: No Violations Found

Evaluation Action Summary:

Evaluations: No Evaluations Found

**EU1230 ALLEN DEMOREST**  
**NNW 1020 GLENDORA AVENUE**  
**1/8-1/4 OAKLAND, CA 94602**  
**0.178 mi.**  
**941 ft. Site 5 of 6 in cluster EU**

**ECHO 1027729354**  
**N/A**

**Actual:** 287 ft. **ECHO:**  
Envid: 1027729354  
**Focus Map:** 9 Registry ID: 110071430388  
DFR URL: <http://echo.epa.gov/detailed-facility-report?fid=110071430388>  
Name: ALLEN DEMOREST  
Address: 1020 GLENDORA AVENUE  
City,State,Zip: OAKLAND, CA 94602

MAP FINDINGS

Map ID  
 Direction  
 Distance  
 Elevation

Site

Database(s)

EDR ID Number  
 EPA ID Number

**EU1231**    **ALLEN DEMOREST**  
**NNW**        **1020 GLENDORA AVENUE**  
**1/8-1/4**      **OAKLAND, CA 94602**  
**0.178 mi.**  
**941 ft.**        **Site 6 of 6 in cluster EU**

**HWTS**    **S130477974**  
               **N/A**

**Actual:**        **HWTS:**  
**287 ft.**        Name:                    ALLEN DEMOREST  
**Focus Map:**    Address:                1020 GLENDORA AVENUE  
**9**                Address 2:              Not reported  
                     City,State,Zip:        OAKLAND, CA 94602  
                     EPA ID:                 CAC003231101  
                     Inactive Date:         Not reported  
                     Create Date:          05/05/2023  
                     Last Act Date:        05/05/2023  
                     Mailing Name:         Not reported  
                     Mailing Address:      1020 GLENDORA AVENUE  
                     Mailing Address 2:    Not reported  
                     Mailing City,State,Zip: OAKLAND, CA  
                     Owner Name:           ALLEN DEMOREST  
                     Owner Address:        1020 GLENDORA AVENUE  
                     Owner Address 2:     Not reported  
                     Owner City,State,Zip: OAKLAND, CA 94602  
                     Owner Phone:         5104595719  
                     Owner Fax:             Not reported  
                     Contact Name:         ALLEN DEMOREST  
                     Contact Address:      1020 GLENDORA AVENUE  
                     Contact Address 2:    Not reported  
                     City,State,Zip:        OAKLAND, CA 94602  
                     Contact Phone:        5104595719  
                     Contact Fax:            Not reported  
                     Facility Status:        Not reported  
                     Facility Type:         Not reported  
                     Category:              Not reported  
                     Latitude:                Not reported  
                     Longitude:              Not reported

**FY1232**        **1004 ELBERT ST**  
**NNW**        **OAKLAND, CA 94601**  
**1/8-1/4**  
**0.179 mi.**  
**943 ft.**        **Site 2 of 2 in cluster FY**

**CHMIRS**    **S109035393**  
               **N/A**

**Actual:**        **CHMIRS:**  
**199 ft.**        Name:                    Not reported  
**Focus Map:**    Address:                1004 ELBERT ST  
**9**                City,State,Zip:        OAKLAND, CA 94601  
                     OES Incident Number: 6-1310  
                     OES notification:     03/02/2006  
                     OES Date:              Not reported  
                     OES Time:              Not reported  
                     **Date Completed:**    **Not reported**  
                     Property Use:          Not reported  
                     Agency Id Number:    Not reported  
                     Agency Incident Number: Not reported  
                     Time Notified:        Not reported  
                     Time Completed:       Not reported  
                     Surrounding Area:    Not reported  
                     Estimated Temperature: Not reported  
                     Property Management: Not reported

Map ID  
Direction  
Distance  
Elevation

MAP FINDINGS

Site

Database(s)

EDR ID Number  
EPA ID Number

(Continued)

S109035393

More Than Two Substances Involved?:	Not reported
Resp Agency Personel # Of Decontaminated:	Not reported
Responding Agency Personel # Of Injuries:	Not reported
Responding Agency Personel # Of Fatalities:	Not reported
Others Number Of Decontaminated:	Not reported
Others Number Of Injuries:	Not reported
Others Number Of Fatalities:	Not reported
Vehicle Make/year:	Not reported
Vehicle License Number:	Not reported
Vehicle State:	Not reported
Vehicle Id Number:	Not reported
CA DOT PUC/ICC Number:	Not reported
Company Name:	Not reported
Reporting Officer Name/ID:	Not reported
Report Date:	Not reported
Facility Telephone:	Not reported
Waterway Involved:	Not reported
Waterway:	Not reported
Spill Site:	Not reported
Cleanup By:	Reporting Party
Containment:	Not reported
What Happened:	Not reported
Type:	Not reported
Measure:	Not reported
Other:	Not reported
Date/Time:	Not reported
Year:	2006
Agency:	City of Oakland
Incident Date:	3/1/2006 12:00:00 AM
Admin Agency:	City of Oakland Fire Department
Amount:	Not reported
Contained:	Yes
Site Type:	Residence
E Date:	Not reported
Substance:	Sewage
Gallons:	3,000
Unknown:	0
Substance #2:	Not reported
Substance #3:	Not reported
Evacuations:	0
Number of Injuries:	0
Number of Fatalities:	0
#1 Pipeline:	Not reported
#2 Pipeline:	Not reported
#3 Pipeline:	Not reported
#1 Vessel >= 300 Tons:	Not reported
#2 Vessel >= 300 Tons:	Not reported
#3 Vessel >= 300 Tons:	Not reported
Evacs:	Not reported
Injuries:	Not reported
Fatals:	Not reported
Comments:	Not reported
Description:	Substance was released from a manhole due to blockage. Caller states once ground has dried a little more they will do more clean-up.



MAP FINDINGS

Map ID  
 Direction  
 Distance  
 Elevation

Site

Database(s)

EDR ID Number  
 EPA ID Number

**FR1233**    **JANE MAYER**  
**WNW**        **1099 BROOKWOOD RD**  
**1/8-1/4**      **OAKLAND, CA 94610**  
**0.179 mi.**  
**944 ft.**       **Site 5 of 6 in cluster FR**

**HWTS**    **S118229056**  
**HAZNET**   **N/A**

**Actual:**  
**87 ft.**

**HWTS:**

**Focus Map:**  
**8**

Name: JANE MAYER  
 Address: 1099 BROOKWOOD RD  
 Address 2: Not reported  
 City,State,Zip: OAKLAND, CA 94610  
 EPA ID: CAC002796302  
 Inactive Date: 03/10/2015  
 Create Date: 12/09/2014  
 Last Act Date: Not reported  
 Mailing Name: Not reported  
 Mailing Address: 1099 BROOKWOOD RD  
 Mailing Address 2: Not reported  
 Mailing City,State,Zip: OAKLAND, CA 946102507  
 Owner Name: JANE MAYER  
 Owner Address: 1099 BROOKWOOD RD  
 Owner Address 2: Not reported  
 Owner City,State,Zip: OAKLAND, CA 946102507  
 Owner Phone: Not reported  
 Owner Fax: Not reported  
 Contact Name: JANE MAYER  
 Contact Address: 1099 BROOKWOOD RD  
 Contact Address 2: Not reported  
 City,State,Zip: OAKLAND, CA 946102507  
 Contact Phone: Not reported  
 Contact Fax: Not reported  
 Facility Status: Inactive  
 Facility Type: TEMPORARY  
 Category: STATE  
 Latitude: 37.806911  
 Longitude: -122.23379

**HAZNET:**

Name: JANE MAYER  
 Address: 1099 BROOKWOOD RD  
 Address 2: Not reported  
 City,State,Zip: OAKLAND, CA 946102507  
 Contact: JANE MAYER  
 Telephone: 5105435010  
 Mailing Name: Not reported  
 Mailing Address: 1099 BROOKWOOD RD

Year: 2014  
 Gepaid: CAC002796302  
 TSD EPA ID: CAD981382732  
 CA Waste Code: 151 - Asbestos containing waste  
 Disposal Method: H132 - Landfill Or Surface Impoundment That Will Be Closed As Landfill( To Include On-Site Treatment And/Or Stabilization)  
 Tons: 0.23

**Additional Info:**

Year: 2014

Map ID  
Direction  
Distance  
Elevation

MAP FINDINGS

Site

Database(s)

EDR ID Number  
EPA ID Number

**JANE MAYER (Continued)**

**S118229056**

Gen EPA ID: CAC002796302  
Shipment Date: 20141210  
Creation Date: 3/6/2015 22:14:58  
Receipt Date: 20141218  
Manifest ID: 012387611JJK  
Trans EPA ID: CAL000291177  
Trans Name: SYNERGY ENTERPRISES INC  
Trans 2 EPA ID: CAR000037283  
Trans 2 Name: WORLD ENVIRONMENTAL & ENERGY  
TSDf EPA ID: CAD981382732  
Trans Name: ALTAMONT LANDFILL  
TSDf Alt EPA ID: Not reported  
TSDf Alt Name: Not reported  
Waste Code Description: 151 - Asbestos-containing waste  
RCRA Code: Not reported  
Meth Code: H132 - Landfill Or Surface Impoundment That Will Be Closed As Landfill( To Include On-Site Treatment And/Or Stabilization)  
Quantity Tons: 0.23  
Waste Quantity: 1  
Quantity Unit: Y  
Additional Code 1: Not reported  
Additional Code 2: Not reported  
Additional Code 3: Not reported  
Additional Code 4: Not reported  
Additional Code 5: Not reported

**FB1234  
NW  
1/8-1/4  
0.179 mi.  
946 ft.**

**MERLE OMMERT  
927 HILLCROFT CIR  
OAKLAND, CA 94610  
Site 2 of 3 in cluster FB**

**HWTS S113777518  
HAZNET N/A**

**Actual:  
115 ft.**

**HWTS:**  
Name: MERLE OMMERT  
Address: 927 HILLCROFT CIR  
Address 2: Not reported  
City,State,Zip: OAKLAND, CA 94610  
EPA ID: CAC002690864  
Inactive Date: 10/11/2012  
Create Date: 04/13/2012  
Last Act Date: Not reported  
Mailing Name: Not reported  
Mailing Address: 927 HILLCROFT CIR  
Mailing Address 2: Not reported  
Mailing City,State,Zip: OAKLAND, CA 94610  
Owner Name: MERLE OMMERT  
Owner Address: 927 HILLCROFT CIR  
Owner Address 2: Not reported  
Owner City,State,Zip: OAKLAND, CA 94610  
Owner Phone: Not reported  
Owner Fax: Not reported  
Contact Name: MERLE OMMERT  
Contact Address: 927 HILLCROFT CIR  
Contact Address 2: Not reported  
City,State,Zip: OAKLAND, CA 94610  
Contact Phone: Not reported  
Contact Fax: Not reported

**Focus Map:  
8**

Map ID  
Direction  
Distance  
Elevation

MAP FINDINGS

Site

Database(s)

EDR ID Number  
EPA ID Number

**MERLE OMMERT (Continued)**

**S113777518**

Facility Status: Inactive  
Facility Type: TEMPORARY  
Category: STATE  
Latitude: 37.8077  
Longitude: -122.23284

**HAZNET:**

Name: MERLE OMMERT  
Address: 927 HILLCROFT CIR  
Address 2: Not reported  
City, State, Zip: OAKLAND, CA 94610  
Contact: MERLE OMMERT  
Telephone: 5104520537  
Mailing Name: Not reported  
Mailing Address: 927 HILLCROFT CIR

Year: 2012  
Gepaid: CAC002690864  
TSD EPA ID: CAT080012602  
CA Waste Code: 223 - Unspecified oil-containing waste  
Disposal Method: H141 - Storage, Bulking, And/Or Transfer Off Site--No Treatment/Reovery (H010-H129) Or (H131-H135)  
Tons: 1.668

Year: 2012  
Gepaid: CAC002690864  
TSD EPA ID: NVT330010000  
CA Waste Code: 223 - Unspecified oil-containing waste  
Disposal Method: H132 - Landfill Or Surface Impoundment That Will Be Closed As Landfill( To Include On-Site Treatment And/Or Stabilization)  
Tons: 0.075

**Additional Info:**

Year: 2012  
Gen EPA ID: CAC002690864

Shipment Date: 20120413  
Creation Date: 10/19/2012 22:15:10  
Receipt Date: 20120424  
Manifest ID: 009816883JJK  
Trans EPA ID: CAR000171017  
Trans Name: FREMOUW ENVIRONMENTAL SERVICES INC TRANS  
Trans 2 EPA ID: CAR000179382  
Trans 2 Name: ENV ENVIRONMENTAL INTERNATIONAL  
TSD EPA ID: NVT330010000  
Trans Name: US ECOLOGY INC  
TSD Ait EPA ID: Not reported  
TSD Ait Name: Not reported  
Waste Code Description: 223 - Unspecified oil-containing waste  
RCRA Code: Not reported  
Meth Code: H132 - Landfill Or Surface Impoundment That Will Be Closed As Landfill( To Include On-Site Treatment And/Or Stabilization)  
Quantity Tons: 0.075  
Waste Quantity: 150  
Quantity Unit: P

Map ID  
 Direction  
 Distance  
 Elevation

MAP FINDINGS

Site

Database(s)

EDR ID Number  
 EPA ID Number

**MERLE OMMERT (Continued)**

**S113777518**

Additional Code 1:	Not reported
Additional Code 2:	Not reported
Additional Code 3:	Not reported
Additional Code 4:	Not reported
Additional Code 5:	Not reported
Shipment Date:	20120413
Creation Date:	6/1/2012 20:30:08
Receipt Date:	20120416
Manifest ID:	008483414JJK
Trans EPA ID:	CAR000171017
Trans Name:	FREMOUW ENVIRONMENTAL SERVICES INC TRANS
Trans 2 EPA ID:	Not reported
Trans 2 Name:	Not reported
TSDf EPA ID:	CAT080012602
Trans Name:	DK DIXON
TSDf Alt EPA ID:	Not reported
TSDf Alt Name:	Not reported
Waste Code Description:	223 - Unspecified oil-containing waste
RCRA Code:	Not reported
Meth Code:	H141 - Storage, Bulking, And/Or Transfer Off Site--No Treatment/Reovery (H010-H129) Or (H131-H135)
Quantity Tons:	1.668
Waste Quantity:	400
Quantity Unit:	G
Additional Code 1:	Not reported
Additional Code 2:	Not reported
Additional Code 3:	Not reported
Additional Code 4:	Not reported
Additional Code 5:	Not reported

**FB1235 RESIDENTIAL BUILDING**  
**NW 927 HILLCROFT CIR**  
**1/8-1/4 OAKLAND, CA 94610**  
**0.179 mi.**  
**946 ft. Site 3 of 3 in cluster FB**

**HWTS S124616111**  
**N/A**

<b>Actual:</b>	HWTS:	
<b>115 ft.</b>	Name:	RESIDENTIAL BUILDING
<b>Focus Map:</b>	Address:	927 HILLCROFT CIR
<b>8</b>	Address 2:	Not reported
	City,State,Zip:	OAKLAND, CA 94610
	EPA ID:	CAC002713450
	Inactive Date:	03/06/2013
	Create Date:	12/05/2012
	Last Act Date:	Not reported
	Mailing Name:	Not reported
	Mailing Address:	927 HILLCROFT CIR
	Mailing Address 2:	Not reported
	Mailing City,State,Zip:	OAKLAND, CA 946102402
	Owner Name:	MERLE OMMERT
	Owner Address:	927 HILLCROFT CIR
	Owner Address 2:	Not reported
	Owner City,State,Zip:	OAKLAND, CA 946102402
	Owner Phone:	Not reported
	Owner Fax:	Not reported
	Contact Name:	MERLE OMMERT
	Contact Address:	927 HILLCROFT CIR

Map ID  
Direction  
Distance  
Elevation

MAP FINDINGS

Site

Database(s)

EDR ID Number  
EPA ID Number

**RESIDENTIAL BUILDING (Continued)**

**S124616111**

Contact Address 2: Not reported  
City,State,Zip: OAKLAND, CA 946102402  
Contact Phone: Not reported  
Contact Fax: Not reported  
Facility Status: Inactive  
Facility Type: TEMPORARY  
Category: STATE  
Latitude: 37.8077  
Longitude: -122.23284

NAICS:  
EPA ID: CAC002713450  
Create Date: 2012-12-05 12:45:00.123  
NAICS Code: 23322  
NAICS Description: Multifamily Housing Construction  
Issued EPA ID Date: 2012-12-05 12:45:00.10000  
Inactive Date: 2013-03-06 12:45:00.09300  
Facility Name: RESIDENTIAL BUILDING  
Facility Address: 927 HILLCROFT CIR  
Facility Address 2: Not reported  
Facility City: OAKLAND  
Facility County: Not reported  
Facility State: CA  
Facility Zip: 946102402

**GQ1236 NEIL CIUNGAN**  
**SE 2521 LEIMERT BLVD.**  
**1/8-1/4 OAKLAND, CA 94602**  
**0.179 mi.**  
**947 ft. Site 1 of 8 in cluster GQ**

**ECHO 1026036017**  
**N/A**

**Actual: 669 ft.** ECHO:  
Envid: 1026036017  
**Focus Map: 9** Registry ID: 110070679397  
DFR URL: <http://echo.epa.gov/detailed-facility-report?fid=110070679397>  
Name: NEIL CIUNGAN  
Address: 2521 LEIMERT BLVD.  
City,State,Zip: OAKLAND, CA 94602

**GQ1237 NEIL CIUNGAN**  
**SE 2521 LEIMERT BLVD.**  
**1/8-1/4 OAKLAND, CA 94602**  
**0.179 mi.**  
**947 ft. Site 2 of 8 in cluster GQ**

**FINDS 1026108105**  
**N/A**

**Actual: 669 ft.** FINDS:  
Registry ID: 110070679397  
**Focus Map: 9** [Click Here for FRS Facility Detail Report:](#)

Environmental Interest/Information System:

The Resource Conservation and Recovery Act Information System (RCRAInfo) is EPA's comprehensive information system in support of the Resource Conservation and Recovery Act (RCRA) of 1976 and the Hazardous and Solid Waste Amendments (HSWA) of 1984. It tracks many types of information about generators, transporters, treaters,

Map ID  
 Direction  
 Distance  
 Elevation

MAP FINDINGS

Site

Database(s)

EDR ID Number  
 EPA ID Number

**NEIL CIUNGAN (Continued)**

**1026108105**

storers, and disposers of hazardous waste.

[Click this hyperlink](#) while viewing on your computer to access additional FINDS: detail in the EDR Site Report.

**GQ1238**  
**SE**  
**1/8-1/4**  
**0.179 mi.**  
**947 ft.**

**NEIL CIUNGAN**  
**2521 LEIMERT BLVD.**  
**OAKLAND, CA 94602**  
**Site 3 of 8 in cluster GQ**

**HWTS S126097185**  
**HAZNET N/A**

**Actual:**  
**669 ft.**

**Focus Map:**  
**9**

**HWTS:**  
 Name: NEIL CIUNGAN  
 Address: 2521 LEIMERT BLVD.  
 Address 2: Not reported  
 City,State,Zip: OAKLAND, CA 94602  
 EPA ID: CAC003046067  
 Inactive Date: 03/05/2020  
 Create Date: 12/05/2019  
 Last Act Date: Not reported  
 Mailing Name: Not reported  
 Mailing Address: 2521 LEIMERT BLVD.  
 Mailing Address 2: Not reported  
 Mailing City,State,Zip: OAKLAND, CA 946022021  
 Owner Name: NEIL CIUNGAN  
 Owner Address: 2521 LEIMERT BLVD.  
 Owner Address 2: Not reported  
 Owner City,State,Zip: OAKLAND, CA 946022021  
 Owner Phone: Not reported  
 Owner Fax: Not reported  
 Contact Name: NEIL CIUNGAN  
 Contact Address: 2521 LEIMERT BLVD.  
 Contact Address 2: Not reported  
 City,State,Zip: OAKLAND, CA 946022021  
 Contact Phone: Not reported  
 Contact Fax: Not reported  
 Facility Status: Inactive  
 Facility Type: TEMPORARY  
 Category: STATE  
 Latitude: 37.816038  
 Longitude: -122.20533

**HAZNET:**  
 Name: NEIL CIUNGAN  
 Address: 2521 LEIMERT BLVD.  
 Address 2: Not reported  
 City,State,Zip: OAKLAND, CA 946022021  
 Contact: NEIL CIUNGAN  
 Telephone: 7347555529  
 Mailing Name: Not reported  
 Mailing Address: 2521 LEIMERT BLVD.

Year: 2019  
 Gepaid: CAC003046067  
 TSD EPA ID: CAD981382732  
 CA Waste Code: 151 - Asbestos containing waste  
 Disposal Method: H132 - Landfill Or Surface Impoundment That Will Be Closed As Landfill( To Include On-Site Treatment And/Or Stabilization)

Map ID  
 Direction  
 Distance  
 Elevation

MAP FINDINGS

Site

Database(s)

EDR ID Number  
 EPA ID Number

**NEIL CIUNGAN (Continued)**

**S126097185**

Tons: 0.23000

Detail Two:

Year: 2019  
 EM Manifest ID: 823525  
 Shipment Date: 12/10/2019  
 Receipt Date: 12/12/2019  
 Manifest Number: 021326937JJK  
 Generator EPA ID: CAC003046067  
 Name: NEIL CIUNGAN-SR81036  
 Address: 2521 LEIMERT BLVD.  
 Address 2: Not reported  
 City: OAKLAND  
 Zip: 94602-2021  
 Telephone: 800-439-9610  
 Contact: Not reported  
 Contact Telephone: 734-755-5529  
 Transporter 1 EPA ID: CAL000291177  
 Transporter 1 Emergency Number: Not reported  
 Transporter 2 EPA ID: CAR000272773  
 Transporter 2 Emergency Number: Not reported  
 TSDF EPA ID: CAD981382732  
 TSDF Name: ALTAMONT LANDFILL & RESOURCE RECOVERY FACILITY  
 TSDF Address 1: 10840 ALTAMONT PASS RD  
 TSDF Address 2: Not reported  
 TSDF City: LIVERMORE  
 TSDF Zip: 94551  
 TSDF Telephone: Not reported

State:

Year: 2019  
 EM Manifest ID: 823525  
 Generator EPA ID: CAC003046067  
 Shipment Date: 2019-12-10  
 Manifest Number: 021326937JJK  
 Line Number: 1  
 Method Code: H132  
 Quantity Tons: 0.23000  
 Quantity Waste: 1.000000  
 Quantity Unit: Y  
 Number of Containers: 6  
 Type of Container: Burlap, cloth, paper, or plastic bags  
 Quantity Type: Cubic Yards  
 State Code: 151

**GQ1239 STEWART GOLDSTEIN**  
**SE 2521 LEIMERT BLVD.**  
**1/8-1/4 OAKLAND, CA 94602**  
**0.179 mi.**  
**947 ft. Site 4 of 8 in cluster GQ**

**HWTS S113791415**  
**HAZNET N/A**

**Actual: 669 ft.** HWTS:  
 Name: STEWART GOLDSTEIN  
**Focus Map: 9** Address: 2521 LEIMERT BLVD.  
 Address 2: Not reported  
 City,State,Zip: OAKLAND, CA 94602

Map ID  
Direction  
Distance  
Elevation

MAP FINDINGS

Site

Database(s)

EDR ID Number  
EPA ID Number

**STEWART GOLDSTEIN (Continued)**

**S113791415**

EPA ID: CAC002709564  
Inactive Date: 01/24/2013  
Create Date: 10/25/2012  
Last Act Date: Not reported  
Mailing Name: Not reported  
Mailing Address: 2521 LEIMERT BLVD.  
Mailing Address 2: Not reported  
Mailing City,State,Zip: OAKLAND, CA 94602  
Owner Name: STEWART GOLDSTEIN  
Owner Address: 2521 LEIMERT BLVD.  
Owner Address 2: Not reported  
Owner City,State,Zip: OAKLAND, CA 94602  
Owner Phone: Not reported  
Owner Fax: Not reported  
Contact Name: STEWART GOLDSTEIN  
Contact Address: 2521 LEIMERT BLVD.  
Contact Address 2: Not reported  
City,State,Zip: OAKLAND, CA 94602  
Contact Phone: Not reported  
Contact Fax: Not reported  
Facility Status: Inactive  
Facility Type: TEMPORARY  
Category: STATE  
Latitude: 37.81604  
Longitude: -122.20525

**HAZNET:**

Name: STEWART GOLDSTEIN  
Address: 2521 LEIMERT BLVD.  
Address 2: Not reported  
City,State,Zip: OAKLAND, CA 94602  
Contact: STEWART GOLDSTEIN  
Telephone: 2063889110  
Mailing Name: Not reported  
Mailing Address: 2521 LEIMERT BLVD.

Year: 2012  
Gepaid: CAC002709564  
TSD EPA ID: CAD981382732  
CA Waste Code: 151 - Asbestos containing waste  
Disposal Method: H132 - Landfill Or Surface Impoundment That Will Be Closed As  
Landfill( To Include On-Site Treatment And/Or Stabilization)  
Tons: 0.4

**Additional Info:**

Year: 2012  
Gen EPA ID: CAC002709564  
Shipment Date: 20121026  
Creation Date: 1/5/2013 22:15:31  
Receipt Date: 20121101  
Manifest ID: 010004918JJK  
Trans EPA ID: CAL000291177  
Trans Name: SYNERGY ENTERPRISES INC  
Trans 2 EPA ID: CAR000037283



Map ID  
 Direction  
 Distance  
 Elevation

MAP FINDINGS

Site

Database(s)

EDR ID Number  
 EPA ID Number

**STEWART GOLDSTEIN (Continued)**

**S113791415**

Trans 2 Name:	WORLD ENVIRONMENTAL & ENERGY
TSDF EPA ID:	CAD981382732
Trans Name:	ALTAMONT LANDFILL
TSDF Alt EPA ID:	Not reported
TSDF Alt Name:	Not reported
Waste Code Description:	151 - Asbestos-containing waste
RCRA Code:	Not reported
Meth Code:	H132 - Landfill Or Surface Impoundment That Will Be Closed As Landfill( To Include On-Site Treatment And/Or Stabilization)
Quantity Tons:	0.4
Waste Quantity:	1
Quantity Unit:	Y
Additional Code 1:	Not reported
Additional Code 2:	Not reported
Additional Code 3:	Not reported
Additional Code 4:	Not reported
Additional Code 5:	Not reported

**GQ1240  
 SE  
 1/8-1/4  
 0.179 mi.  
 947 ft.**

**NEIL CIUNGAN  
 2521 LEIMERT BLVD.  
 OAKLAND, CA 94602**

**RCRA NonGen / NLR 1025865209  
 CAC003046067**

**Site 5 of 8 in cluster GQ**

**Actual:  
 669 ft.**

**Focus Map:  
 9**

RCRA Listings:	20191205
Date Form Received by Agency:	Neil Ciungan
Handler Name:	2521 LEIMERT BLVD.
Handler Address:	OAKLAND, CA 94602-2021
Handler City,State,Zip:	CAC003046067
EPA ID:	NEIL CIUNGAN
Contact Name:	2521 LEIMERT BLVD.
Contact Address:	OAKLAND, CA 94602-2021
Contact City,State,Zip:	734-755-5529
Contact Telephone:	Not reported
Contact Fax:	HAYWARD.RECEPTIONIST@SYNERGYCOMPANIES.OR
Contact Email:	Not reported
Contact Title:	09
EPA Region:	Not reported
Land Type:	Not a generator, verified
Federal Waste Generator Description:	Not reported
Non-Notifier:	Not reported
Biennial Report Cycle:	Not reported
Accessibility:	Not reported
Active Site Indicator:	Not reported
State District Owner:	Not reported
State District:	Not reported
Mailing Address:	2521 LEIMERT BLVD.
Mailing City,State,Zip:	OAKLAND, CA 94602-2021
Owner Name:	Neil Ciungan
Owner Type:	Other
Operator Name:	Neil Ciungan
Operator Type:	Other
Short-Term Generator Activity:	No
Importer Activity:	No
Mixed Waste Generator:	No
Transporter Activity:	No
Transfer Facility Activity:	No
Recycler Activity with Storage:	No

Map ID  
 Direction  
 Distance  
 Elevation

MAP FINDINGS

Site

Database(s)

EDR ID Number  
 EPA ID Number

**NEIL CIUNGAN (Continued)**

**1025865209**

Small Quantity On-Site Burner Exemption:	No
Smelting Melting and Refining Furnace Exemption:	No
Underground Injection Control:	No
Off-Site Waste Receipt:	No
Universal Waste Indicator:	No
Universal Waste Destination Facility:	No
Federal Universal Waste:	No
Active Site State-Reg Handler:	---
Federal Facility Indicator:	Not reported
Hazardous Secondary Material Indicator:	N
Sub-Part K Indicator:	Not reported
2018 GPRC Permit Baseline:	Not on the Baseline
2018 GPRC Renewals Baseline:	Not on the Baseline
202 GPRC Corrective Action Baseline:	No
Subject to Corrective Action Universe:	No
Non-TSDFs Where RCRA CA has Been Imposed Universe:	No
Corrective Action Priority Ranking:	No NCAPS ranking
Environmental Control Indicator:	No
Institutional Control Indicator:	No
Human Exposure Controls Indicator:	N/A
Groundwater Controls Indicator:	N/A
Significant Non-Complier Universe:	No
Unaddressed Significant Non-Complier Universe:	No
Addressed Significant Non-Complier Universe:	No
Significant Non-Complier With a Compliance Schedule Universe:	No
Financial Assurance Required:	Not reported
Handler Date of Last Change:	20191206
Recognized Trader-Importer:	No
Recognized Trader-Exporter:	No
Importer of Spent Lead Acid Batteries:	No
Exporter of Spent Lead Acid Batteries:	No
Recycler Activity Without Storage:	No
Manifest Broker:	No
Sub-Part P Indicator:	No

**Handler - Owner Operator:**

Owner/Operator Indicator:	Operator
Owner/Operator Name: NEIL CIUNGAN	
Legal Status:	Other
Date Became Current:	Not reported
Date Ended Current:	Not reported
Owner/Operator Address:	2521 LEIMERT BLVD.
Owner/Operator City,State,Zip:	OAKLAND, CA 94602-2021
Owner/Operator Telephone:	734-755-5529
Owner/Operator Telephone Ext:	Not reported
Owner/Operator Fax:	Not reported
Owner/Operator Email:	Not reported

Owner/Operator Indicator:	Owner
Owner/Operator Name: NEIL CIUNGAN	
Legal Status:	Other
Date Became Current:	Not reported
Date Ended Current:	Not reported
Owner/Operator Address:	2521 LEIMERT BLVD.
Owner/Operator City,State,Zip:	OAKLAND, CA 94602-2021
Owner/Operator Telephone:	734-755-5529

Map ID  
 Direction  
 Distance  
 Elevation

MAP FINDINGS

Site

Database(s)

EDR ID Number  
 EPA ID Number

**NEIL CIUNGAN (Continued)**

**1025865209**

Owner/Operator Telephone Ext: Not reported  
 Owner/Operator Fax: Not reported  
 Owner/Operator Email: Not reported

Historic Generators:

Receive Date: 20191205  
 Handler Name: NEIL CIUNGAN  
 Federal Waste Generator Description: Not a generator, verified  
 State District Owner: Not reported  
 Large Quantity Handler of Universal Waste: No  
 Recognized Trader Importer: No  
 Recognized Trader Exporter: No  
 Spent Lead Acid Battery Importer: No  
 Spent Lead Acid Battery Exporter: No  
 Current Record: Yes  
 Non Storage Recycler Activity: Not reported  
 Electronic Manifest Broker: Not reported

List of NAICS Codes and Descriptions:

NAICS Code: 56299  
 NAICS Description: ALL OTHER WASTE MANAGEMENT SERVICES

Facility Has Received Notices of Violations:

Violations: No Violations Found

Evaluation Action Summary:

Evaluations: No Evaluations Found

**GR1241  
 NW  
 1/8-1/4  
 0.180 mi.  
 948 ft.**

**JOHN ATWOOD  
 4600 EL CENTRO AVE.  
 OAKLAND, CA 94602  
 Site 1 of 4 in cluster GR**

**HWTS S124712092  
 HAZNET N/A**

**Actual:  
 282 ft.**

**Focus Map:  
 9**

HWTS:  
 Name: JOHN ATWOOD  
 Address: 4600 EL CENTRO AVE.  
 Address 2: Not reported  
 City,State,Zip: OAKLAND, CA 94602  
 EPA ID: CAC002994078  
 Inactive Date: 03/22/2019  
 Create Date: 12/21/2018  
 Last Act Date: Not reported  
 Mailing Name: Not reported  
 Mailing Address: 4600 EL CENTRO AVE.  
 Mailing Address 2: Not reported  
 Mailing City,State,Zip: OAKLAND, CA 94602  
 Owner Name: JOHN ATWOOD  
 Owner Address: 4600 EL CENTRO AVE.  
 Owner Address 2: Not reported  
 Owner City,State,Zip: OAKLAND, CA 94602  
 Owner Phone: Not reported  
 Owner Fax: Not reported  
 Contact Name: JOHN ATWOOD  
 Contact Address: 4600 EL CENTRO AVE.

Map ID  
Direction  
Distance  
Elevation

MAP FINDINGS

Site

Database(s)

EDR ID Number  
EPA ID Number

**JOHN ATWOOD (Continued)**

**S124712092**

Contact Address 2: Not reported  
City,State,Zip: OAKLAND, CA 94602  
Contact Phone: Not reported  
Contact Fax: Not reported  
Facility Status: Inactive  
Facility Type: TEMPORARY  
Category: STATE  
Latitude: 37.811327  
Longitude: -122.220054

**HAZNET:**

Name: JOHN ATWOOD  
Address: 4600 EL CENTRO AVE.  
Address 2: Not reported  
City,State,Zip: OAKLAND, CA 94602  
Contact: JOHN ATWOOD  
Telephone: 4155772594  
Mailing Name: Not reported  
Mailing Address: 4600 EL CENTRO AVE.  
  
Year: 2019  
Gepaid: CAC002994078  
TSD EPA ID: CAD981382732  
CA Waste Code: 151 - Asbestos containing waste  
Disposal Method: H132 - Landfill Or Surface Impoundment That Will Be Closed As  
Landfill( To Include On-Site Treatment And/Or Stabilization)  
  
Tons: 0.23000

**Detail Two:**

Year: 2019  
EM Manifest ID: 237545  
Shipment Date: 1/7/2019  
Receipt Date: 1/8/2019  
Manifest Number: 019588327JJK  
Generator EPA ID: CAC002994078  
Name: JOHN ATWOOD SR76198  
Address: 4600 EL CENTRO AVE  
Address 2: Not reported  
City: OAKLAND  
Zip: 94602  
Telephone: 800-439-9610  
Contact: Not reported  
Contact Telephone: 415-577-2594  
Transporter 1 EPA ID: CAL000291177  
Transporter 1 Emergency Number: Not reported  
Transporter 2 EPA ID: CAR000272773  
Transporter 2 Emergency Number: Not reported  
TSDF EPA ID: CAD981382732  
TSDF Name: ALTAMONT LANDFILL & RESOURCE RECOVERY FACILITY  
TSDF Address 1: 10840 ALTAMONT PASS RD  
TSDF Address 2: Not reported  
TSDF City: LIVERMORE  
TSDF Zip: 94551  
TSDF Telephone: Not reported

Map ID  
 Direction  
 Distance  
 Elevation

MAP FINDINGS

Site

Database(s)

EDR ID Number  
 EPA ID Number

**JOHN ATWOOD (Continued)**

**S124712092**

State:  
 Year: 2019  
 EM Manifest ID: 237545  
 Generator EPA ID: CAC002994078  
 Shipment Date: 2019-01-07  
 Manifest Number: 019588327JJK  
 Line Number: 1  
 Method Code: H132  
 Quantity Tons: 0.23000  
 Quantity Waste: 1.000000  
 Quantity Unit: Y  
 Number of Containers: 10  
 Type of Container: Burlap, cloth, paper, or plastic bags  
 Quantity Type: Cubic Yards  
 State Code: 151

<b>GR1242</b>	<b>JOHN ATWOOD</b>	<b>RCRA NonGen / NLR</b>	<b>1024774157</b>
<b>NW</b>	<b>4600 EL CENTRO AVE.</b>		<b>CAC002994078</b>
<b>1/8-1/4</b>	<b>OAKLAND, CA 94602</b>		
<b>0.180 mi.</b>			
<b>948 ft.</b>	<b>Site 2 of 4 in cluster GR</b>		

<b>Actual:</b>	RCRA Listings:		
<b>282 ft.</b>	Date Form Received by Agency:	20181221	
<b>Focus Map:</b>	Handler Name:	John Atwood	
<b>9</b>	Handler Address:	4600 EL CENTRO AVE.	
	Handler City,State,Zip:	OAKLAND, CA 94602	
	EPA ID:	CAC002994078	
	Contact Name:	JOHN ATWOOD	
	Contact Address:	4600 EL CENTRO AVE.	
	Contact City,State,Zip:	OAKLAND, CA 94602	
	Contact Telephone:	415-577-2594	
	Contact Fax:	Not reported	
	Contact Email:	SARA.GOMEZ@SYNERGYCOMPANIES.ORG	
	Contact Title:	Not reported	
	EPA Region:	09	
	Land Type:	Not reported	
	Federal Waste Generator Description:	Not a generator, verified	
	Non-Notifier:	Not reported	
	Biennial Report Cycle:	Not reported	
	Accessibility:	Not reported	
	Active Site Indicator:	Handler Activities	
	State District Owner:	Not reported	
	State District:	Not reported	
	Mailing Address:	4600 EL CENTRO AVE.	
	Mailing City,State,Zip:	OAKLAND, CA 94602	
	Owner Name:	John Atwood	
	Owner Type:	Other	
	Operator Name:	John Atwood	
	Operator Type:	Other	
	Short-Term Generator Activity:	No	
	Importer Activity:	No	
	Mixed Waste Generator:	No	
	Transporter Activity:	No	
	Transfer Facility Activity:	No	
	Recycler Activity with Storage:	No	

Map ID  
 Direction  
 Distance  
 Elevation

MAP FINDINGS

Site

Database(s)

EDR ID Number  
 EPA ID Number

**JOHN ATWOOD (Continued)**

**1024774157**

Small Quantity On-Site Burner Exemption:	No
Smelting Melting and Refining Furnace Exemption:	No
Underground Injection Control:	No
Off-Site Waste Receipt:	No
Universal Waste Indicator:	Yes
Universal Waste Destination Facility:	Yes
Federal Universal Waste:	No
Active Site State-Reg Handler:	---
Federal Facility Indicator:	Not reported
Hazardous Secondary Material Indicator:	N
Sub-Part K Indicator:	Not reported
2018 GPRA Permit Baseline:	Not on the Baseline
2018 GPRA Renewals Baseline:	Not on the Baseline
202 GPRA Corrective Action Baseline:	No
Subject to Corrective Action Universe:	No
Non-TSDFs Where RCRA CA has Been Imposed Universe:	No
Corrective Action Priority Ranking:	No NCAPS ranking
Environmental Control Indicator:	No
Institutional Control Indicator:	No
Human Exposure Controls Indicator:	N/A
Groundwater Controls Indicator:	N/A
Significant Non-Complier Universe:	No
Unaddressed Significant Non-Complier Universe:	No
Addressed Significant Non-Complier Universe:	No
Significant Non-Complier With a Compliance Schedule Universe:	No
Financial Assurance Required:	Not reported
Handler Date of Last Change:	20190222
Recognized Trader-Importer:	No
Recognized Trader-Exporter:	No
Importer of Spent Lead Acid Batteries:	No
Exporter of Spent Lead Acid Batteries:	No
Recycler Activity Without Storage:	No
Manifest Broker:	No
Sub-Part P Indicator:	No

**Handler - Owner Operator:**

Owner/Operator Indicator:	Owner
Owner/Operator Name:	JOHN ATWOOD
Legal Status:	Other
Date Became Current:	Not reported
Date Ended Current:	Not reported
Owner/Operator Address:	4600 EL CENTRO AVE.
Owner/Operator City,State,Zip:	OAKLAND, CA 94602
Owner/Operator Telephone:	415-577-2594
Owner/Operator Telephone Ext:	Not reported
Owner/Operator Fax:	Not reported
Owner/Operator Email:	Not reported

Owner/Operator Indicator:	Operator
Owner/Operator Name:	JOHN ATWOOD
Legal Status:	Other
Date Became Current:	Not reported
Date Ended Current:	Not reported
Owner/Operator Address:	4600 EL CENTRO AVE.
Owner/Operator City,State,Zip:	OAKLAND, CA 94602
Owner/Operator Telephone:	415-577-2594

Map ID  
Direction  
Distance  
Elevation

MAP FINDINGS

Site

Database(s)

EDR ID Number  
EPA ID Number

**JOHN ATWOOD (Continued)**

**1024774157**

Owner/Operator Telephone Ext: Not reported  
Owner/Operator Fax: Not reported  
Owner/Operator Email: Not reported

Historic Generators:

Receive Date: 20181221  
Handler Name: JOHN ATWOOD  
Federal Waste Generator Description: Not a generator, verified  
State District Owner: Not reported  
Large Quantity Handler of Universal Waste: No  
Recognized Trader Importer: No  
Recognized Trader Exporter: No  
Spent Lead Acid Battery Importer: No  
Spent Lead Acid Battery Exporter: No  
Current Record: Yes  
Non Storage Recycler Activity: Not reported  
Electronic Manifest Broker: Not reported

List of NAICS Codes and Descriptions:

NAICS Code: 56299  
NAICS Description: ALL OTHER WASTE MANAGEMENT SERVICES

Facility Has Received Notices of Violations:

Violations: No Violations Found

Evaluation Action Summary:

Evaluations: No Evaluations Found

**GR1243  
NW  
1/8-1/4  
0.180 mi.  
948 ft.**

**JOHN ATWOOD  
4600 EL CENTRO AVE.  
OAKLAND, CA 94602  
Site 3 of 4 in cluster GR**

**ECHO 1024736917  
N/A**

**Actual:  
282 ft.  
Focus Map:  
9**

**ECHO:**  
Envid: 1024736917  
Registry ID: 110070536629  
DFR URL: <http://echo.epa.gov/detailed-facility-report?fid=110070536629>  
Name: JOHN ATWOOD  
Address: 4600 EL CENTRO AVE.  
City,State,Zip: OAKLAND, CA 94602

**GR1244  
NW  
1/8-1/4  
0.180 mi.  
948 ft.**

**JOHN ATWOOD  
4600 EL CENTRO AVE.  
OAKLAND, CA 94602  
Site 4 of 4 in cluster GR**

**FINDS 1025463075  
N/A**

**Actual:  
282 ft.  
Focus Map:  
9**

**FINDS:**  
Registry ID: 110070536629  
[Click Here for FRS Facility Detail Report:](#)

Map ID  
 Direction  
 Distance  
 Elevation

MAP FINDINGS

Site

Database(s)

EDR ID Number  
 EPA ID Number

**JOHN ATWOOD (Continued)**

**1025463075**

Environmental Interest/Information System:

The Resource Conservation and Recovery Act Information System (RCRAInfo) is EPA's comprehensive information system in support of the Resource Conservation and Recovery Act (RCRA) of 1976 and the Hazardous and Solid Waste Amendments (HSWA) of 1984. It tracks many types of information about generators, transporters, treaters, storers, and disposers of hazardous waste.

[Click this hyperlink](#) while viewing on your computer to access additional FINDS: detail in the EDR Site Report.

**FD1245  
 NNW  
 1/8-1/4  
 0.180 mi.  
 948 ft.**

**KAREN MCARDLE  
 836 CREED ROAD  
 OAKLAND, CA 94610**

**RCRA NonGen / NLR**

**1027464375  
 CAC003203058**

**Site 9 of 12 in cluster FD**

**Actual:  
 150 ft.**

**Focus Map:  
 8**

RCRA Listings:

Date Form Received by Agency:	20221107
Handler Name:	Karen Mcardle
Handler Address:	836 CREED ROAD
Handler City,State,Zip:	OAKLAND, CA 94610
EPA ID:	CAC003203058
Contact Name:	KAREN MCARDLE
Contact Address:	836 CREED ROAD
Contact City,State,Zip:	OAKLAND, CA 94610
Contact Telephone:	925-283-5520
Contact Fax:	Not reported
Contact Email:	GISELLE.ESPIRITU@SYNERGYCOMPANIES.ORG
Contact Title:	Not reported
EPA Region:	09
Land Type:	Not reported
Federal Waste Generator Description:	Not a generator, verified
Non-Notifier:	Not reported
Biennial Report Cycle:	Not reported
Accessibility:	Not reported
Active Site Indicator:	Not reported
State District Owner:	Not reported
State District:	Not reported
Mailing Address:	836 CREED ROAD
Mailing City,State,Zip:	OAKLAND, CA 94610
Owner Name:	Karen Mcardle
Owner Type:	Other
Operator Name:	Karen Mcardle
Operator Type:	Other
Short-Term Generator Activity:	No
Importer Activity:	No
Mixed Waste Generator:	No
Transporter Activity:	No
Transfer Facility Activity:	No
Recycler Activity with Storage:	No
Small Quantity On-Site Burner Exemption:	No
Smelting Melting and Refining Furnace Exemption:	No
Underground Injection Control:	No
Off-Site Waste Receipt:	No
Universal Waste Indicator:	No
Universal Waste Destination Facility:	No
Federal Universal Waste:	No



Map ID  
Direction  
Distance  
Elevation

MAP FINDINGS

Site

Database(s)

EDR ID Number  
EPA ID Number

**KAREN MCARDLE (Continued)**

**1027464375**

Active Site State-Reg Handler: ---  
Federal Facility Indicator: Not reported  
Hazardous Secondary Material Indicator: N  
Sub-Part K Indicator: Not reported  
2018 GPRC Permit Baseline: Not on the Baseline  
2018 GPRC Renewals Baseline: Not on the Baseline  
202 GPRC Corrective Action Baseline: No  
Subject to Corrective Action Universe: No  
Non-TSDFs Where RCRA CA has Been Imposed Universe: No  
Corrective Action Priority Ranking: No NCAPS ranking  
Environmental Control Indicator: No  
Institutional Control Indicator: No  
Human Exposure Controls Indicator: N/A  
Groundwater Controls Indicator: N/A  
Significant Non-Complier Universe: No  
Unaddressed Significant Non-Complier Universe: No  
Addressed Significant Non-Complier Universe: No  
Significant Non-Complier With a Compliance Schedule Universe: No  
Financial Assurance Required: Not reported  
Handler Date of Last Change: 20221107  
Recognized Trader-Importer: No  
Recognized Trader-Exporter: No  
Importer of Spent Lead Acid Batteries: No  
Exporter of Spent Lead Acid Batteries: No  
Recycler Activity Without Storage: No  
Manifest Broker: No  
Sub-Part P Indicator: No

Handler - Owner Operator:

Owner/Operator Indicator: Owner  
Owner/Operator Name: KAREN MCARDLE  
Legal Status: Other  
Date Became Current: Not reported  
Date Ended Current: Not reported  
Owner/Operator Address: 836 CREED ROAD  
Owner/Operator City,State,Zip: OAKLAND, CA 94610  
Owner/Operator Telephone: 925-283-5520  
Owner/Operator Telephone Ext: Not reported  
Owner/Operator Fax: Not reported  
Owner/Operator Email: Not reported

Owner/Operator Indicator: Operator  
Owner/Operator Name: KAREN MCARDLE  
Legal Status: Other  
Date Became Current: Not reported  
Date Ended Current: Not reported  
Owner/Operator Address: 836 CREED ROAD  
Owner/Operator City,State,Zip: OAKLAND, CA 94610  
Owner/Operator Telephone: 925-283-5520  
Owner/Operator Telephone Ext: Not reported  
Owner/Operator Fax: Not reported  
Owner/Operator Email: Not reported

Historic Generators:

Receive Date: 20221107

Map ID  
 Direction  
 Distance  
 Elevation

MAP FINDINGS

Site

Database(s)

EDR ID Number  
 EPA ID Number

**KAREN MCARDLE (Continued)**

**1027464375**

Handler Name: KAREN MCARDLE  
 Federal Waste Generator Description: Not a generator, verified  
 State District Owner: Not reported  
 Large Quantity Handler of Universal Waste: No  
 Recognized Trader Importer: No  
 Recognized Trader Exporter: No  
 Spent Lead Acid Battery Importer: No  
 Spent Lead Acid Battery Exporter: No  
 Current Record: Yes  
 Non Storage Recycler Activity: No  
 Electronic Manifest Broker: No

List of NAICS Codes and Descriptions:

NAICS Code: 56299  
 NAICS Description: ALL OTHER WASTE MANAGEMENT SERVICES

Facility Has Received Notices of Violations:

Violations: No Violations Found

Evaluation Action Summary:

Evaluations: No Evaluations Found

**FD1246 KAREN MCARDLE**  
**NNW 836 CREED ROAD**  
**1/8-1/4 OAKLAND, CA 94610**  
**0.180 mi.**  
**948 ft. Site 10 of 12 in cluster FD**

**HWTS S129471110**  
**N/A**

**Actual:** HWTS:  
**150 ft.** Name: KAREN MCARDLE  
**Focus Map:** Address: 836 CREED ROAD  
**8** Address 2: Not reported  
 City,State,Zip: OAKLAND, CA 94610  
 EPA ID: CAC003203058  
 Inactive Date: 02/06/2023  
 Create Date: 11/07/2022  
 Last Act Date: 02/07/2023  
 Mailing Name: Not reported  
 Mailing Address: 836 CREED ROAD  
 Mailing Address 2: Not reported  
 Mailing City,State,Zip: OAKLAND, CA  
 Owner Name: KAREN MCARDLE  
 Owner Address: 836 CREED ROAD  
 Owner Address 2: Not reported  
 Owner City,State,Zip: OAKLAND, CA 94610  
 Owner Phone: 9252835520  
 Owner Fax: Not reported  
 Contact Name: KAREN MCARDLE  
 Contact Address: 836 CREED ROAD  
 Contact Address 2: Not reported  
 City,State,Zip: OAKLAND, CA 94610  
 Contact Phone: 9252835520  
 Contact Fax: Not reported  
 Facility Status: Not reported  
 Facility Type: Not reported

Map ID  
 Direction  
 Distance  
 Elevation

MAP FINDINGS

Site

Database(s)

EDR ID Number  
 EPA ID Number

**KAREN MCARDLE (Continued)**

**S129471110**

Category: Not reported  
 Latitude: Not reported  
 Longitude: Not reported

**FD1247**  
**NNW**  
**1/8-1/4**  
**0.180 mi.**  
**948 ft.**

**KAREN MCARDLE**  
**836 CREED ROAD**  
**OAKLAND, CA 94610**  
**Site 11 of 12 in cluster FD**

**FINDS 1027663938**  
**N/A**

**Actual:** FINDS:  
**150 ft.** Registry ID: 110071387462

**Focus Map:** Click Here for FRS Facility Detail Report:  
**8**

Environmental Interest/Information System:  
 The Resource Conservation and Recovery Act Information System (RCRAInfo) is EPA's comprehensive information system in support of the Resource Conservation and Recovery Act (RCRA) of 1976 and the Hazardous and Solid Waste Amendments (HSWA) of 1984. It tracks many types of information about generators, transporters, treaters, storers, and disposers of hazardous waste.

[Click this hyperlink](#) while viewing on your computer to access additional FINDS: detail in the EDR Site Report.

**FD1248**  
**NNW**  
**1/8-1/4**  
**0.180 mi.**  
**948 ft.**

**KAREN MCARDLE**  
**836 CREED ROAD**  
**OAKLAND, CA 94610**  
**Site 12 of 12 in cluster FD**

**ECHO 1027599974**  
**N/A**

**Actual:** ECHO:  
**150 ft.** Envid: 1027599974  
**Focus Map:** Registry ID: 110071387462  
**8** DFR URL: <http://echo.epa.gov/detailed-facility-report?fid=110071387462>  
 Name: KAREN MCARDLE  
 Address: 836 CREED ROAD  
 City,State,Zip: OAKLAND, CA 94610

**GS1249**  
**NNW**  
**1/8-1/4**  
**0.180 mi.**  
**949 ft.**

**RON ROSEQUIST**  
**947 HILLCROFT CIR**  
**OAKLAND, CA 94610**  
**Site 1 of 4 in cluster GS**

**HWTS S124626777**  
**N/A**

**Actual:** HWTS:  
**142 ft.** Name: RON ROSEQUIST  
**Focus Map:** Address: 947 HILLCROFT CIR  
**8** Address 2: Not reported  
 City,State,Zip: OAKLAND, CA 94610  
 EPA ID: CAC002773304  
 Inactive Date: 09/01/2014  
 Create Date: 06/02/2014  
 Last Act Date: Not reported  
 Mailing Name: Not reported

Map ID  
Direction  
Distance  
Elevation

MAP FINDINGS

Site

Database(s)

EDR ID Number  
EPA ID Number

**RON ROSEQUIST (Continued)**

**S124626777**

Mailing Address: 947 HILLCROFT CIR  
Mailing Address 2: Not reported  
Mailing City,State,Zip: OAKLAND, CA 946102402  
Owner Name: RON ROSEQUIST  
Owner Address: 947 HILLCROFT CIR  
Owner Address 2: Not reported  
Owner City,State,Zip: OAKLAND, CA 946102402  
Owner Phone: Not reported  
Owner Fax: Not reported  
Contact Name: RON ROSEQUIST  
Contact Address: 947 HILLCROFT CIR  
Contact Address 2: Not reported  
City,State,Zip: OAKLAND, CA 946102402  
Contact Phone: Not reported  
Contact Fax: Not reported  
Facility Status: Inactive  
Facility Type: TEMPORARY  
Category: STATE  
Latitude: 37.808092  
Longitude: -122.232129

**GS1250  
NNW  
1/8-1/4  
0.180 mi.  
949 ft.**

**HILLCROFT RESIDENCE  
947 HILLCROFT CIR  
OAKLAND, CA 94610  
Site 2 of 4 in cluster GS**

**Alameda County CS S117978971  
N/A**

**Actual:  
142 ft.**

Alameda County CS:  
Name: HILLCROFT RESIDENCE  
Address: 947 HILLCROFT CIR  
City,State,Zip: OAKLAND, CA 94610-  
Status: Leak Confirmation  
Record Id: RO0003173  
PE: 5602  
Facility Status: Leak Confirmation  
Latitude: Not reported  
Longitude: Not reported

**Focus Map:  
8**

Name: HILLCROFT RESIDENCE  
Address: 947 HILLCROFT CIR  
City,State,Zip: OAKLAND, CA 94610-  
Status: Case Closed  
Record Id: RO0003173  
PE: 5602  
Facility Status: Case Closed  
Latitude: Not reported  
Longitude: Not reported

MAP FINDINGS

Map ID  
 Direction  
 Distance  
 Elevation

Site

Database(s)

EDR ID Number  
 EPA ID Number

**FW1251 WENDY GOODFRIEND**  
**SSE 1463 EXCELSIOR AVE**  
**1/8-1/4 OAKLAND, CA 94602**  
**0.180 mi.**  
**949 ft. Site 6 of 7 in cluster FW**

**HWTS S124675592**  
**HAZNET N/A**

**Actual:**  
**226 ft.**

**HWTS:**

**Focus Map:**  
**11**

Name: WENDY GOODFRIEND  
 Address: 1463 EXCELSIOR AVE  
 Address 2: Not reported  
 City,State,Zip: OAKLAND, CA 94602  
 EPA ID: CAC002956253  
 Inactive Date: 07/07/2018  
 Create Date: 04/06/2018  
 Last Act Date: Not reported  
 Mailing Name: Not reported  
 Mailing Address: 1463 EXCELSIOR AVE  
 Mailing Address 2: Not reported  
 Mailing City,State,Zip: OAKLAND, CA 94602  
 Owner Name: WENDY GOODFRIEND  
 Owner Address: 1463 EXCELSIOR AVE  
 Owner Address 2: Not reported  
 Owner City,State,Zip: OAKLAND, CA 94602  
 Owner Phone: Not reported  
 Owner Fax: Not reported  
 Contact Name: WENDY GOODFRIEND  
 Contact Address: 1463 EXCELSIOR AVE  
 Contact Address 2: Not reported  
 City,State,Zip: OAKLAND, CA 94602  
 Contact Phone: Not reported  
 Contact Fax: Not reported  
 Facility Status: Inactive  
 Facility Type: TEMPORARY  
 Category: STATE  
 Latitude: 37.802394  
 Longitude: -122.226704

**HAZNET:**

Name: WENDY GOODFRIEND  
 Address: 1463 EXCELSIOR AVE  
 Address 2: Not reported  
 City,State,Zip: OAKLAND, CA 94602  
 Contact: WENDY GOODFRIEND  
 Telephone: 8607548655  
 Mailing Name: Not reported  
 Mailing Address: 1463 EXCELSIOR AVE

Year: 2018  
 Gepaid: CAC002956253  
 TSD EPA ID: CAD981382732  
 CA Waste Code: 151 - Asbestos containing waste  
 Disposal Method: H132 - Landfill Or Surface Impoundment That Will Be Closed As Landfill( To Include On-Site Treatment And/Or Stabilization)  
 Tons: 0.23000

MAP FINDINGS

Map ID  
 Direction  
 Distance  
 Elevation

Site

Database(s)

EDR ID Number  
 EPA ID Number

**FW1252**    **KATIE BUISSON**  
**SSE**        **1488 EXCELSIOR AVE**  
**1/8-1/4**     **OAKLAND, CA 94602**  
**0.180 mi.**  
**949 ft.**      **Site 7 of 7 in cluster FW**

**HWTS**    **S123059584**  
**HAZNET**   **N/A**

**Actual:**  
**226 ft.**

**Focus Map:**  
**11**

**HWTS:**  
 Name: KATIE BUISSON  
 Address: 1488 EXCELSIOR AVE  
 Address 2: Not reported  
 City,State,Zip: OAKLAND, CA 94602  
 EPA ID: CAC002914167  
 Inactive Date: 09/12/2017  
 Create Date: 06/12/2017  
 Last Act Date: Not reported  
 Mailing Name: Not reported  
 Mailing Address: 1488 EXCELSIOR AVE  
 Mailing Address 2: Not reported  
 Mailing City,State,Zip: OAKLAND, CA 94602  
 Owner Name: KATIE BUISSON  
 Owner Address: 1488 EXCELSIOR AVE  
 Owner Address 2: Not reported  
 Owner City,State,Zip: OAKLAND, CA 94602  
 Owner Phone: Not reported  
 Owner Fax: Not reported  
 Contact Name: KATIE BUISSON  
 Contact Address: 1488 EXCELSIOR AVE  
 Contact Address 2: Not reported  
 City,State,Zip: OAKLAND, CA 94602  
 Contact Phone: Not reported  
 Contact Fax: Not reported  
 Facility Status: Inactive  
 Facility Type: TEMPORARY  
 Category: STATE  
 Latitude: -90  
 Longitude: 180

**HAZNET:**  
 Name: KATIE BUISSON  
 Address: 1488 EXCELSIOR AVE  
 Address 2: Not reported  
 City,State,Zip: OAKLAND, CA 94602  
 Contact: KATIE BUISSON  
 Telephone: 5628104050  
 Mailing Name: Not reported  
 Mailing Address: 1488 EXCELSIOR AVE

Year: 2017  
 Gepaid: CAC002914167  
 TSD EPA ID: CAD981382732  
 CA Waste Code: 151 - Asbestos containing waste  
 Disposal Method: H132 - Landfill Or Surface Impoundment That Will Be Closed As Landfill( To Include On-Site Treatment And/Or Stabilization)  
 Tons: 0.23

**Additional Info:**  
 Year: 2017

Map ID  
 Direction  
 Distance  
 Elevation

MAP FINDINGS

Site

Database(s)

EDR ID Number  
 EPA ID Number

**KATIE BUISSON (Continued)**

**S123059584**

Gen EPA ID:	CAC002914167
Shipment Date:	20170613
Creation Date:	6/20/2018 18:30:25
Receipt Date:	20170619
Manifest ID:	017375663JJK
Trans EPA ID:	CAL000291177
Trans Name:	SYNERGY ENTERPRISES INC
Trans 2 EPA ID:	CAR000037283
Trans 2 Name:	WORLD ENVIRONMENTAL & ENERGY
TSDf EPA ID:	CAD981382732
Trans Name:	ALTAMONT LANDFILL
TSDf Alt EPA ID:	Not reported
TSDf Alt Name:	Not reported
Waste Code Description:	151 - Asbestos-containing waste
RCRA Code:	Not reported
Meth Code:	H132 - Landfill Or Surface Impoundment That Will Be Closed As Landfill( To Include On-Site Treatment And/Or Stabilization)
Quantity Tons:	0.23
Waste Quantity:	1
Quantity Unit:	Y
Additional Code 1:	Not reported
Additional Code 2:	Not reported
Additional Code 3:	Not reported
Additional Code 4:	Not reported
Additional Code 5:	Not reported

**FC1253  
 NW  
 1/8-1/4  
 0.180 mi.  
 951 ft.**

**DAVID MCCLAIN & MERILYN WONG  
 95 INVERLEITH TERRACE  
 PIEDMONT, CA 94611  
 Site 6 of 9 in cluster FC**

**HWTS S124718947  
 N/A**

**Actual:  
 560 ft.  
 Focus Map:  
 9**

HWTS:	
Name:	DAVID MCCLAIN & MERILYN WONG
Address:	95 INVERLEITH TERRACE
Address 2:	Not reported
City,State,Zip:	PIEDMONT, CA 94611
EPA ID:	CAC003001140
Inactive Date:	05/16/2019
Create Date:	02/14/2019
Last Act Date:	Not reported
Mailing Name:	Not reported
Mailing Address:	95 INVERLEITH TERRACE
Mailing Address 2:	Not reported
Mailing City,State,Zip:	PIEDMONT, CA 94611
Owner Name:	DAVID MCCLAIN & MERILYN WONG
Owner Address:	95 INVERLEITH TERRACE
Owner Address 2:	Not reported
Owner City,State,Zip:	PIEDMONT, CA 94611
Owner Phone:	Not reported
Owner Fax:	Not reported
Contact Name:	DAVID MCCLAIN & MERILYN WONG
Contact Address:	95 INVERLEITH TERRACE
Contact Address 2:	Not reported
City,State,Zip:	PIEDMONT, CA 94611
Contact Phone:	Not reported
Contact Fax:	Not reported

Map ID  
 Direction  
 Distance  
 Elevation

MAP FINDINGS

Site

Database(s)

EDR ID Number  
 EPA ID Number

**DAVID MCCLAIN & MERILYN WONG (Continued)**

**S124718947**

Facility Status:	Inactive
Facility Type:	TEMPORARY
Category:	STATE
Latitude:	37.816979
Longitude:	-122.213731

**FC1254  
 NW  
 1/8-1/4  
 0.180 mi.  
 951 ft.**

**DAVID MCCLAIN & MERILYN WONG  
 95 INVERLEITH TERRACE  
 PIEDMONT, CA 94611**

**ECHO 1024734131  
 N/A**

**Site 7 of 9 in cluster FC**

**Actual:  
 560 ft.**

**ECHO:**

**Focus Map:  
 9**

Envid:	1024734131
Registry ID:	110070534722
DFR URL:	<a href="http://echo.epa.gov/detailed-facility-report?fid=110070534722">http://echo.epa.gov/detailed-facility-report?fid=110070534722</a>
Name:	DAVID MCCLAIN & MERILYN WONG
Address:	95 INVERLEITH TERRACE
City,State,Zip:	PIEDMONT, CA 94611

**FC1255  
 NW  
 1/8-1/4  
 0.180 mi.  
 951 ft.**

**DAVID MCCLAIN & MERILYN WONG  
 95 INVERLEITH TERRACE  
 PIEDMONT, CA 94611**

**RCRA NonGen / NLR 1024781173  
 CAC003001140**

**Site 8 of 9 in cluster FC**

**Actual:  
 560 ft.**

**RCRA Listings:**

**Focus Map:  
 9**

Date Form Received by Agency:	20190214
Handler Name:	David McClain & Marilyn Wong
Handler Address:	95 INVERLEITH TERRACE
Handler City,State,Zip:	PIEDMONT, CA 94611
EPA ID:	CAC003001140
Contact Name:	DAVID MCCLAIN & MERILYN WONG
Contact Address:	95 INVERLEITH TERRACE
Contact City,State,Zip:	PIEDMONT, CA 94611
Contact Telephone:	510-362-4809
Contact Fax:	Not reported
Contact Email:	LILIAN.RAMOS@SYNERGYCOMPANIES.ORG
Contact Title:	Not reported
EPA Region:	09
Land Type:	Not reported
Federal Waste Generator Description:	Not a generator, verified
Non-Notifier:	Not reported
Biennial Report Cycle:	Not reported
Accessibility:	Not reported
Active Site Indicator:	Handler Activities
State District Owner:	Not reported
State District:	Not reported
Mailing Address:	95 INVERLEITH TERRACE
Mailing City,State,Zip:	PIEDMONT, CA 94611
Owner Name:	David McClain & Marilyn Wong
Owner Type:	Other
Operator Name:	David McClain & Marilyn Wong
Operator Type:	Other
Short-Term Generator Activity:	No
Importer Activity:	No



Map ID  
 Direction  
 Distance  
 Elevation

MAP FINDINGS

Site

Database(s)

EDR ID Number  
 EPA ID Number

**DAVID MCCLAIN & MERILYN WONG (Continued)**

**1024781173**

Mixed Waste Generator:	No
Transporter Activity:	No
Transfer Facility Activity:	No
Recycler Activity with Storage:	No
Small Quantity On-Site Burner Exemption:	No
Smelting Melting and Refining Furnace Exemption:	No
Underground Injection Control:	No
Off-Site Waste Receipt:	No
Universal Waste Indicator:	Yes
Universal Waste Destination Facility:	Yes
Federal Universal Waste:	No
Active Site State-Reg Handler:	---
Federal Facility Indicator:	Not reported
Hazardous Secondary Material Indicator:	N
Sub-Part K Indicator:	Not reported
2018 GPRC Permit Baseline:	Not on the Baseline
2018 GPRC Renewals Baseline:	Not on the Baseline
202 GPRC Corrective Action Baseline:	No
Subject to Corrective Action Universe:	No
Non-TSDFs Where RCRA CA has Been Imposed Universe:	No
Corrective Action Priority Ranking:	No NCAPS ranking
Environmental Control Indicator:	No
Institutional Control Indicator:	No
Human Exposure Controls Indicator:	N/A
Groundwater Controls Indicator:	N/A
Significant Non-Complier Universe:	No
Unaddressed Significant Non-Complier Universe:	No
Addressed Significant Non-Complier Universe:	No
Significant Non-Complier With a Compliance Schedule Universe:	No
Financial Assurance Required:	Not reported
Handler Date of Last Change:	20190222
Recognized Trader-Importer:	No
Recognized Trader-Exporter:	No
Importer of Spent Lead Acid Batteries:	No
Exporter of Spent Lead Acid Batteries:	No
Recycler Activity Without Storage:	No
Manifest Broker:	No
Sub-Part P Indicator:	No

**Handler - Owner Operator:**

Owner/Operator Indicator:	Owner
Owner/Operator Name:	DAVID MCCLAIN & MERILYN WONG
Legal Status:	Other
Date Became Current:	Not reported
Date Ended Current:	Not reported
Owner/Operator Address:	95 INVERLEITH TERRACE
Owner/Operator City,State,Zip:	PIEDMONT, CA 94611
Owner/Operator Telephone:	510-362-4809
Owner/Operator Telephone Ext:	Not reported
Owner/Operator Fax:	Not reported
Owner/Operator Email:	Not reported

Owner/Operator Indicator:	Operator
Owner/Operator Name:	DAVID MCCLAIN & MERILYN WONG
Legal Status:	Other
Date Became Current:	Not reported

Map ID  
Direction  
Distance  
Elevation

MAP FINDINGS

Site

Database(s)

EDR ID Number  
EPA ID Number

**DAVID MCCLAIN & MERILYN WONG (Continued)**

**1024781173**

Date Ended Current: Not reported  
Owner/Operator Address: 95 INVERLEITH TERRACE  
Owner/Operator City,State,Zip: PIEDMONT, CA 94611  
Owner/Operator Telephone: 510-362-4809  
Owner/Operator Telephone Ext: Not reported  
Owner/Operator Fax: Not reported  
Owner/Operator Email: Not reported

Historic Generators:

Receive Date: 20190214  
Handler Name: DAVID MCCLAIN & MERILYN WONG  
Federal Waste Generator Description: Not a generator, verified  
State District Owner: Not reported  
Large Quantity Handler of Universal Waste: No  
Recognized Trader Importer: No  
Recognized Trader Exporter: No  
Spent Lead Acid Battery Importer: No  
Spent Lead Acid Battery Exporter: No  
Current Record: Yes  
Non Storage Recycler Activity: Not reported  
Electronic Manifest Broker: Not reported

List of NAICS Codes and Descriptions:

NAICS Code: 56299  
NAICS Description: ALL OTHER WASTE MANAGEMENT SERVICES

Facility Has Received Notices of Violations:

Violations: No Violations Found

Evaluation Action Summary:

Evaluations: No Evaluations Found

**FC1256  
NW  
1/8-1/4  
0.180 mi.  
951 ft.**

**DAVID MCCLAIN & MERILYN WONG  
95 INVERLEITH TERRACE  
PIEDMONT, CA 94611  
Site 9 of 9 in cluster FC**

**FINDS 1025461272  
N/A**

**Actual:  
560 ft.**

**FINDS:**  
Registry ID: 110070534722

**Focus Map:  
9**

Click Here for FRS Facility Detail Report:

Environmental Interest/Information System:

The Resource Conservation and Recovery Act Information System (RCRAInfo) is EPA's comprehensive information system in support of the Resource Conservation and Recovery Act (RCRA) of 1976 and the Hazardous and Solid Waste Amendments (HSWA) of 1984. It tracks many types of information about generators, transporters, treaters, storers, and disposers of hazardous waste.

Click this hyperlink while viewing on your computer to access additional FINDS: detail in the EDR Site Report.

MAP FINDINGS

Map ID			EDR ID Number
Direction			EPA ID Number
Distance			
Elevation	Site	Database(s)	

---

<b>GT1257</b> <b>SE</b> <b>1/8-1/4</b> <b>0.180 mi.</b> <b>952 ft.</b>	<b>JEFF MUNSON</b> <b>6257 GIRVIN DRIVE</b> <b>OAKLAND, CA 94611</b>  <b>Site 1 of 14 in cluster GT</b>	<b>ECHO</b>	<b>1026751634</b> <b>N/A</b>
--	---	-------------	---------------------------------

<b>Actual:</b> <b>1103 ft.</b>  <b>Focus Map:</b> <b>5</b>	<b>ECHO:</b> Envid: 1026751634 Registry ID: 110071055827 DFR URL: <a href="http://echo.epa.gov/detailed-facility-report?fid=110071055827">http://echo.epa.gov/detailed-facility-report?fid=110071055827</a> Name: JEFF MUNSON Address: 6257 GIRVIN DRIVE City,State,Zip: OAKLAND, CA 94611	
--	--	--

<b>GT1258</b> <b>SE</b> <b>1/8-1/4</b> <b>0.180 mi.</b> <b>952 ft.</b>	<b>JEFF MUNSON</b> <b>6257 GIRVIN DRIVE</b> <b>OAKLAND, CA 94611</b>  <b>Site 2 of 14 in cluster GT</b>	<b>HWTS</b>	<b>S127117455</b> <b>HAZNET</b> <b>N/A</b>
--	---	-------------	---

<b>Actual:</b> <b>1103 ft.</b>  <b>Focus Map:</b> <b>5</b>	<b>HWTS:</b> Name: JEFF MUNSON Address: 6257 GIRVIN DRIVE Address 2: Not reported City,State,Zip: OAKLAND, CA 94611 EPA ID: CAC003107952 Inactive Date: 06/01/2021 Create Date: 03/02/2021 Last Act Date: Not reported Mailing Name: Not reported Mailing Address: 6257 GIRVIN DRIVE Mailing Address 2: Not reported Mailing City,State,Zip: OAKLAND, CA 94611 Owner Name: JEFF MUNSON Owner Address: 6257 GIRVIN DRIVE Owner Address 2: Not reported Owner City,State,Zip: OAKLAND, CA 94611 Owner Phone: Not reported Owner Fax: Not reported Contact Name: JEFF MUNSON Contact Address: 6257 GIRVIN DRIVE Contact Address 2: Not reported City,State,Zip: OAKLAND, CA 94611 Contact Phone: Not reported Contact Fax: Not reported Facility Status: Inactive Facility Type: TEMPORARY Category: STATE Latitude: 37.828775 Longitude: -122.19795196	
--	---	--

<b>HAZNET:</b>	Name: JEFF MUNSON Address: 6257 GIRVIN DRIVE Address 2: Not reported City,State,Zip: OAKLAND, CA 94611 Contact: JEFF MUNSON Telephone: 5105316671 Mailing Name: Not reported
----------------	--

Map ID  
 Direction  
 Distance  
 Elevation

MAP FINDINGS

Site

Database(s)

EDR ID Number  
 EPA ID Number

**JEFF MUNSON (Continued)**

**S127117455**

Mailing Address: 6257 GIRVIN DRIVE  
 Year: 2021  
 Gepaid: CAC003107952  
 TSD EPA ID: CAD981382732  
 CA Waste Code: 151 - Asbestos containing waste  
 Disposal Method: H132 - Landfill Or Surface Impoundment That Will Be Closed As  
 Landfill( To Include On-Site Treatment And/Or Stabilization)  
 Tons: 0.23

**GT1259**  
**SE**  
**1/8-1/4**  
**0.180 mi.**  
**952 ft.**

**JEFF MUNSON**  
**6257 GIRVIN DRIVE**  
**OAKLAND, CA 94611**  
**Site 3 of 14 in cluster GT**

**RCRA NonGen / NLR 1026719314**  
**CAC003107952**

**Actual:**  
**1103 ft.**  
**Focus Map:**  
**5**

RCRA Listings:  
 Date Form Received by Agency: 20210302  
 Handler Name: Jeff Munson  
 Handler Address: 6257 GIRVIN DRIVE  
 Handler City,State,Zip: OAKLAND, CA 94611  
 EPA ID: CAC003107952  
 Contact Name: JEFF MUNSON  
 Contact Address: 6257 GIRVIN DRIVE  
 Contact City,State,Zip: OAKLAND, CA 94611  
 Contact Telephone: 510-531-6671  
 Contact Fax: Not reported  
 Contact Email: ALONDRA.DIAZ@SYNERGYCOMPANIES.ORG  
 Contact Title: Not reported  
 EPA Region: 09  
 Land Type: Not reported  
 Federal Waste Generator Description: Not a generator, verified  
 Non-Notifier: Not reported  
 Biennial Report Cycle: Not reported  
 Accessibility: Not reported  
 Active Site Indicator: Not reported  
 State District Owner: Not reported  
 State District: Not reported  
 Mailing Address: 6257 GIRVIN DRIVE  
 Mailing City,State,Zip: OAKLAND, CA 94611  
 Owner Name: Jeff Munson  
 Owner Type: Other  
 Operator Name: Jeff Munson  
 Operator Type: Other  
 Short-Term Generator Activity: No  
 Importer Activity: No  
 Mixed Waste Generator: No  
 Transporter Activity: No  
 Transfer Facility Activity: No  
 Recycler Activity with Storage: No  
 Small Quantity On-Site Burner Exemption: No  
 Smelting Melting and Refining Furnace Exemption: No  
 Underground Injection Control: No  
 Off-Site Waste Receipt: No  
 Universal Waste Indicator: No  
 Universal Waste Destination Facility: No  
 Federal Universal Waste: No

Map ID  
Direction  
Distance  
Elevation

MAP FINDINGS

Site

Database(s)

EDR ID Number  
EPA ID Number

**JEFF MUNSON (Continued)**

**1026719314**

Active Site State-Reg Handler: ---  
Federal Facility Indicator: Not reported  
Hazardous Secondary Material Indicator: N  
Sub-Part K Indicator: Not reported  
2018 GPRAs Permit Baseline: Not on the Baseline  
2018 GPRAs Renewals Baseline: Not on the Baseline  
202 GPRAs Corrective Action Baseline: No  
Subject to Corrective Action Universe: No  
Non-TSDFs Where RCRA CA has Been Imposed Universe: No  
Corrective Action Priority Ranking: No NCAPS ranking  
Environmental Control Indicator: No  
Institutional Control Indicator: No  
Human Exposure Controls Indicator: N/A  
Groundwater Controls Indicator: N/A  
Significant Non-Complier Universe: No  
Unaddressed Significant Non-Complier Universe: No  
Addressed Significant Non-Complier Universe: No  
Significant Non-Complier With a Compliance Schedule Universe: No  
Financial Assurance Required: Not reported  
Handler Date of Last Change: 20210312  
Recognized Trader-Importer: No  
Recognized Trader-Exporter: No  
Importer of Spent Lead Acid Batteries: No  
Exporter of Spent Lead Acid Batteries: No  
Recycler Activity Without Storage: No  
Manifest Broker: No  
Sub-Part P Indicator: No

**Handler - Owner Operator:**

Owner/Operator Indicator: Operator  
Owner/Operator Name: JEFF MUNSON  
Legal Status: Other  
Date Became Current: Not reported  
Date Ended Current: Not reported  
Owner/Operator Address: 6257 GIRVIN DRIVE  
Owner/Operator City,State,Zip: OAKLAND, CA 94611  
Owner/Operator Telephone: 510-531-6671  
Owner/Operator Telephone Ext: Not reported  
Owner/Operator Fax: Not reported  
Owner/Operator Email: Not reported

Owner/Operator Indicator: Owner  
Owner/Operator Name: JEFF MUNSON  
Legal Status: Other  
Date Became Current: Not reported  
Date Ended Current: Not reported  
Owner/Operator Address: 6257 GIRVIN DRIVE  
Owner/Operator City,State,Zip: OAKLAND, CA 94611  
Owner/Operator Telephone: 510-531-6671  
Owner/Operator Telephone Ext: Not reported  
Owner/Operator Fax: Not reported  
Owner/Operator Email: Not reported

**Historic Generators:**

Receive Date: 20210302

Map ID  
 Direction  
 Distance  
 Elevation

MAP FINDINGS

Site

Database(s)

EDR ID Number  
 EPA ID Number

**JEFF MUNSON (Continued)**

**1026719314**

Handler Name: JEFF MUNSON  
 Federal Waste Generator Description: Not a generator, verified  
 State District Owner: Not reported  
 Large Quantity Handler of Universal Waste: No  
 Recognized Trader Importer: No  
 Recognized Trader Exporter: No  
 Spent Lead Acid Battery Importer: No  
 Spent Lead Acid Battery Exporter: No  
 Current Record: Yes  
 Non Storage Recycler Activity: No  
 Electronic Manifest Broker: No

List of NAICS Codes and Descriptions:

NAICS Code: 56299  
 NAICS Description: ALL OTHER WASTE MANAGEMENT SERVICES

Facility Has Received Notices of Violations:

Violations: No Violations Found

Evaluation Action Summary:

Evaluations: No Evaluations Found

**GU1260**  
**SSE**  
**1/8-1/4**  
**0.180 mi.**  
**952 ft.**

**JOSEF RINGGENBURG**  
**4015 ELSTON AVENUE**  
**OAKLAND, CA 94602**  
**Site 1 of 7 in cluster GU**

**HWTS S124716585**  
**HAZNET N/A**

**Actual:**  
**244 ft.**

**Focus Map:**  
**9**

**HWTS:**  
 Name: JOSEF RINGGENBURG  
 Address: 4015 ELSTON AVENUE  
 Address 2: Not reported  
 City,State,Zip: OAKLAND, CA 94602  
 EPA ID: CAC002998716  
 Inactive Date: 04/30/2019  
 Create Date: 01/29/2019  
 Last Act Date: Not reported  
 Mailing Name: Not reported  
 Mailing Address: 4015 ELSTON AVENUE  
 Mailing Address 2: Not reported  
 Mailing City,State,Zip: OAKLAND, CA 94602  
 Owner Name: JOSEF RINGGENBURG  
 Owner Address: 4015 ELSTON AVENUE  
 Owner Address 2: Not reported  
 Owner City,State,Zip: OAKLAND, CA 94602  
 Owner Phone: Not reported  
 Owner Fax: Not reported  
 Contact Name: JOSEF RINGGENBURG  
 Contact Address: 4015 ELSTON AVENUE  
 Contact Address 2: Not reported  
 City,State,Zip: OAKLAND, CA 94602  
 Contact Phone: Not reported  
 Contact Fax: Not reported  
 Facility Status: Inactive  
 Facility Type: TEMPORARY

Map ID  
Direction  
Distance  
Elevation

MAP FINDINGS

Site

Database(s)

EDR ID Number  
EPA ID Number

**JOSEF RINGGENBURG (Continued)**

**S124716585**

Category: STATE  
Latitude: 37.804716  
Longitude: -122.220966

**HAZNET:**

Name: JOSEF RINGGENBURG  
Address: 4015 ELSTON AVENUE  
Address 2: Not reported  
City,State,Zip: OAKLAND, CA 94602  
Contact: JOSEF RINGGENBURG  
Telephone: 5106813537  
Mailing Name: Not reported  
Mailing Address: 4015 ELSTON AVENUE  
  
Year: 2019  
Gepaid: CAC002998716  
TSD EPA ID: CAD981382732  
CA Waste Code: 151 - Asbestos containing waste  
Disposal Method: H132 - Landfill Or Surface Impoundment That Will Be Closed As Landfill( To Include On-Site Treatment And/Or Stabilization)  
  
Tons: 0.23000

**GU1261**  
**SSE**  
**1/8-1/4**  
**0.180 mi.**  
**952 ft.**

**JOSEF RINGGENBURG**  
**4015 ELSTON AVENUE**  
**OAKLAND, CA 94602**  
**Site 2 of 7 in cluster GU**

**FINDS 1025458349**  
**N/A**

**Actual:**  
**244 ft.**

**FINDS:**  
Registry ID: 110070531645

**Focus Map:**  
**9**

[Click Here for FRS Facility Detail Report:](#)

**Environmental Interest/Information System:**

The Resource Conservation and Recovery Act Information System (RCRAInfo) is EPA's comprehensive information system in support of the Resource Conservation and Recovery Act (RCRA) of 1976 and the Hazardous and Solid Waste Amendments (HSWA) of 1984. It tracks many types of information about generators, transporters, treaters, storers, and disposers of hazardous waste.

[Click this hyperlink](#) while viewing on your computer to access additional FINDS: detail in the EDR Site Report.

**GU1262**  
**SSE**  
**1/8-1/4**  
**0.180 mi.**  
**952 ft.**

**JOSEF RINGGENBURG**  
**4015 ELSTON AVENUE**  
**OAKLAND, CA 94602**  
**Site 3 of 7 in cluster GU**

**RCRA NonGen / NLR 1024778770**  
**CAC002998716**

**Actual:**  
**244 ft.**

**RCRA Listings:**  
Date Form Received by Agency: 20190129

**Focus Map:**  
**9**

Handler Name: Josef Ringgenburg  
Handler Address: 4015 ELSTON AVENUE  
Handler City,State,Zip: OAKLAND, CA 94602  
EPA ID: CAC002998716

Map ID  
 Direction  
 Distance  
 Elevation

MAP FINDINGS

Site

Database(s)

EDR ID Number  
 EPA ID Number

**JOSEF RINGGENBURG (Continued)**

**1024778770**

Contact Name:	JOSEF RINGGENBURG
Contact Address:	4015 ELSTON AVENUE
Contact City,State,Zip:	OAKLAND, CA 94602
Contact Telephone:	510-681-3537
Contact Fax:	Not reported
Contact Email:	QACINC@HOTMAIL.COM
Contact Title:	Not reported
EPA Region:	09
Land Type:	Not reported
Federal Waste Generator Description:	Not a generator, verified
Non-Notifier:	Not reported
Biennial Report Cycle:	Not reported
Accessibility:	Not reported
Active Site Indicator:	Handler Activities
State District Owner:	Not reported
State District:	Not reported
Mailing Address:	4015 ELSTON AVENUE
Mailing City,State,Zip:	OAKLAND, CA 94602
Owner Name:	Josef Ringgenburg
Owner Type:	Other
Operator Name:	Josef Ringgenburg
Operator Type:	Other
Short-Term Generator Activity:	No
Importer Activity:	No
Mixed Waste Generator:	No
Transporter Activity:	No
Transfer Facility Activity:	No
Recycler Activity with Storage:	No
Small Quantity On-Site Burner Exemption:	No
Smelting Melting and Refining Furnace Exemption:	No
Underground Injection Control:	No
Off-Site Waste Receipt:	No
Universal Waste Indicator:	Yes
Universal Waste Destination Facility:	Yes
Federal Universal Waste:	No
Active Site State-Reg Handler:	---
Federal Facility Indicator:	Not reported
Hazardous Secondary Material Indicator:	N
Sub-Part K Indicator:	Not reported
2018 GPRA Permit Baseline:	Not on the Baseline
2018 GPRA Renewals Baseline:	Not on the Baseline
202 GPRA Corrective Action Baseline:	No
Subject to Corrective Action Universe:	No
Non-TSDFs Where RCRA CA has Been Imposed Universe:	No
Corrective Action Priority Ranking:	No NCAPS ranking
Environmental Control Indicator:	No
Institutional Control Indicator:	No
Human Exposure Controls Indicator:	N/A
Groundwater Controls Indicator:	N/A
Significant Non-Complier Universe:	No
Unaddressed Significant Non-Complier Universe:	No
Addressed Significant Non-Complier Universe:	No
Significant Non-Complier With a Compliance Schedule Universe:	No
Financial Assurance Required:	Not reported
Handler Date of Last Change:	20190222
Recognized Trader-Importer:	No
Recognized Trader-Exporter:	No



Map ID  
Direction  
Distance  
Elevation

MAP FINDINGS

Site

Database(s)

EDR ID Number  
EPA ID Number

**JOSEF RINGGENBURG (Continued)**

**1024778770**

Importer of Spent Lead Acid Batteries: No  
Exporter of Spent Lead Acid Batteries: No  
Recycler Activity Without Storage: No  
Manifest Broker: No  
Sub-Part P Indicator: No

Handler - Owner Operator:

Owner/Operator Indicator: Owner  
Owner/Operator Name: JOSEF RINGGENBURG  
Legal Status: Other  
Date Became Current: Not reported  
Date Ended Current: Not reported  
Owner/Operator Address: 4015 ELSTON AVENUE  
Owner/Operator City,State,Zip: OAKLAND, CA 94602  
Owner/Operator Telephone: 510-681-3537  
Owner/Operator Telephone Ext: Not reported  
Owner/Operator Fax: Not reported  
Owner/Operator Email: Not reported

Owner/Operator Indicator: Operator  
Owner/Operator Name: JOSEF RINGGENBURG  
Legal Status: Other  
Date Became Current: Not reported  
Date Ended Current: Not reported  
Owner/Operator Address: 4015 ELSTON AVENUE  
Owner/Operator City,State,Zip: OAKLAND, CA 94602  
Owner/Operator Telephone: 510-681-3537  
Owner/Operator Telephone Ext: Not reported  
Owner/Operator Fax: Not reported  
Owner/Operator Email: Not reported

Historic Generators:

Receive Date: 20190129  
Handler Name: JOSEF RINGGENBURG  
Federal Waste Generator Description: Not a generator, verified  
State District Owner: Not reported  
Large Quantity Handler of Universal Waste: No  
Recognized Trader Importer: No  
Recognized Trader Exporter: No  
Spent Lead Acid Battery Importer: No  
Spent Lead Acid Battery Exporter: No  
Current Record: Yes  
Non Storage Recycler Activity: Not reported  
Electronic Manifest Broker: Not reported

List of NAICS Codes and Descriptions:

NAICS Code: 56299  
NAICS Description: ALL OTHER WASTE MANAGEMENT SERVICES

Facility Has Received Notices of Violations:

Violations: No Violations Found

Evaluation Action Summary:

Evaluations: No Evaluations Found

MAP FINDINGS

Map ID			EDR ID Number
Direction			EPA ID Number
Distance			
Elevation	Site	Database(s)	

<b>GU1263</b>	<b>JOSEF RINGGENBURG</b>	<b>ECHO</b>	<b>1024737061</b>
<b>SSE</b>	<b>4015 ELSTON AVENUE</b>		<b>N/A</b>
<b>1/8-1/4</b>	<b>OAKLAND, CA 94602</b>		
<b>0.180 mi.</b>			
<b>952 ft.</b>	<b>Site 4 of 7 in cluster GU</b>		

<b>Actual:</b>	ECHO:		
<b>244 ft.</b>	Envid:		1024737061
	Registry ID:		110070531645
<b>Focus Map:</b>	DFR URL:		<a href="http://echo.epa.gov/detailed-facility-report?fid=110070531645">http://echo.epa.gov/detailed-facility-report?fid=110070531645</a>
<b>9</b>	Name:		JOSEF RINGGENBURG
	Address:		4015 ELSTON AVENUE
	City,State,Zip:		OAKLAND, CA 94602

<b>GV1264</b>	<b>MICHELLE LIN</b>	<b>HWTS</b>	<b>S123055150</b>
<b>NNE</b>	<b>935 UNDERHILLS RD</b>	<b>HAZNET</b>	<b>N/A</b>
<b>1/8-1/4</b>	<b>PIEDMONT, CA 94611</b>		
<b>0.180 mi.</b>			
<b>952 ft.</b>	<b>Site 1 of 5 in cluster GV</b>		

<b>Actual:</b>	HWTS:		
<b>110 ft.</b>	Name:		MICHELLE LIN
	Address:		935 UNDERHILLS RD
<b>Focus Map:</b>	Address 2:		Not reported
<b>8</b>	City,State,Zip:		PIEDMONT, CA 94611
	EPA ID:		CAC002906803
	Inactive Date:		08/04/2017
	Create Date:		04/20/2017
	Last Act Date:		Not reported
	Mailing Name:		Not reported
	Mailing Address:		935 UNDERHILLS RD
	Mailing Address 2:		Not reported
	Mailing City,State,Zip:		PIEDMONT, CA 94611
	Owner Name:		MICHELLE LIN
	Owner Address:		935 UNDERHILLS RD
	Owner Address 2:		Not reported
	Owner City,State,Zip:		PIEDMONT, CA 94611
	Owner Phone:		Not reported
	Owner Fax:		Not reported
	Contact Name:		MICHELLE LIN
	Contact Address:		935 UNDERHILLS RD
	Contact Address 2:		Not reported
	City,State,Zip:		PIEDMONT, CA 94611
	Contact Phone:		Not reported
	Contact Fax:		Not reported
	Facility Status:		Inactive
	Facility Type:		TEMPORARY
	Category:		STATE
	Latitude:		-90
	Longitude:		180

HAZNET:			
	Name:		MICHELLE LIN
	Address:		935 UNDERHILLS RD
	Address 2:		Not reported
	City,State,Zip:		PIEDMONT, CA 94611
	Contact:		MICHELLE LIN
	Telephone:		5105471698
	Mailing Name:		Not reported

Map ID  
 Direction  
 Distance  
 Elevation

MAP FINDINGS

Site

Database(s)

EDR ID Number  
 EPA ID Number

**MICHELLE LIN (Continued)**

**S123055150**

Mailing Address: 935 UNDERHILLS RD  
 Year: 2017  
 Gepaid: CAC002906803  
 TSD EPA ID: CAD981382732  
 CA Waste Code: 151 - Asbestos containing waste  
 Disposal Method: H132 - Landfill Or Surface Impoundment That Will Be Closed As  
 Landfill( To Include On-Site Treatment And/Or Stabilization)  
 Tons: 0.23

Additional Info:

Year: 2017  
 Gen EPA ID: CAC002906803  
 Shipment Date: 20170425  
 Creation Date: 5/9/2018 18:32:07  
 Receipt Date: 20170428  
 Manifest ID: 017375286JJK  
 Trans EPA ID: CAL000291177  
 Trans Name: SYNERGY ENTERPRISES INC  
 Trans 2 EPA ID: CAR000037283  
 Trans 2 Name: WORLD ENVIRONMENTAL & ENERGY  
 TSD EPA ID: CAD981382732  
 Trans Name: ALTAMONT LANDFILL  
 TSD Alt EPA ID: Not reported  
 TSD Alt Name: Not reported  
 Waste Code Description: 151 - Asbestos-containing waste  
 RCRA Code: Not reported  
 Meth Code: H132 - Landfill Or Surface Impoundment That Will Be Closed As  
 Landfill( To Include On-Site Treatment And/Or Stabilization)  
 Quantity Tons: 0.23  
 Waste Quantity: 1  
 Quantity Unit: Y  
 Additional Code 1: Not reported  
 Additional Code 2: Not reported  
 Additional Code 3: Not reported  
 Additional Code 4: Not reported  
 Additional Code 5: Not reported

**GW1265 JULIE WHITESIDE**  
**WNW 85 CAMBRIAN**  
**1/8-1/4 PIEDMONT, CA 94611**  
**0.182 mi.**  
**959 ft. Site 1 of 7 in cluster GW**

**FINDS 1026446639**  
**N/A**

**Actual:** FINDS:  
**379 ft.** Registry ID: 110070804704

**Focus Map:**  
**9** [Click Here for FRS Facility Detail Report:](#)

Environmental Interest/Information System:

The Resource Conservation and Recovery Act Information System (RCRAInfo) is EPA's comprehensive information system in support of the Resource Conservation and Recovery Act (RCRA) of 1976 and the Hazardous and Solid Waste Amendments (HSWA) of 1984. It tracks many types of information about generators, transporters, treaters, storers, and disposers of hazardous waste.

Map ID  
 Direction  
 Distance  
 Elevation

MAP FINDINGS

Site

Database(s)

EDR ID Number  
 EPA ID Number

**JULIE WHITESIDE (Continued)**

**1026446639**

[Click this hyperlink](#) while viewing on your computer to access additional FINDS: detail in the EDR Site Report.

**GW1266**  
**WNW**  
**1/8-1/4**  
**0.182 mi.**  
**959 ft.**

**JULIE WHITESIDE**  
**85 CAMBRIAN**  
**PIEDMONT, CA 94611**  
**Site 2 of 7 in cluster GW**

**RCRA NonGen / NLR**

**1026051837**  
**CAC003058727**

**Actual:**  
**379 ft.**

**Focus Map:**  
**9**

RCRA Listings:	
Date Form Received by Agency:	20200304
Handler Name:	Julie Whiteside
Handler Address:	85 CAMBRIAN
Handler City,State,Zip:	PIEDMONT, CA 94611
EPA ID:	CAC003058727
Contact Name:	JULIE WHITESIDE
Contact Address:	85 CAMBRIAN
Contact City,State,Zip:	PIEDMONT, CA 94611
Contact Telephone:	540-220-4626
Contact Fax:	Not reported
Contact Email:	CHRISTINA.S@SYNERGYCOMPANIES.ORG
Contact Title:	Not reported
EPA Region:	09
Land Type:	Not reported
Federal Waste Generator Description:	Not a generator, verified
Non-Notifier:	Not reported
Biennial Report Cycle:	Not reported
Accessibility:	Not reported
Active Site Indicator:	Not reported
State District Owner:	Not reported
State District:	Not reported
Mailing Address:	85 CAMBRIAN
Mailing City,State,Zip:	PIEDMONT, CA 94611
Owner Name:	Julie Whiteside
Owner Type:	Other
Operator Name:	Julie Whiteside
Operator Type:	Other
Short-Term Generator Activity:	No
Importer Activity:	No
Mixed Waste Generator:	No
Transporter Activity:	No
Transfer Facility Activity:	No
Recycler Activity with Storage:	No
Small Quantity On-Site Burner Exemption:	No
Smelting Melting and Refining Furnace Exemption:	No
Underground Injection Control:	No
Off-Site Waste Receipt:	No
Universal Waste Indicator:	No
Universal Waste Destination Facility:	No
Federal Universal Waste:	No
Active Site State-Reg Handler:	---
Federal Facility Indicator:	Not reported
Hazardous Secondary Material Indicator:	N
Sub-Part K Indicator:	Not reported
2018 GPRA Permit Baseline:	Not on the Baseline
2018 GPRA Renewals Baseline:	Not on the Baseline
202 GPRA Corrective Action Baseline:	No
Subject to Corrective Action Universe:	No

Map ID  
Direction  
Distance  
Elevation

MAP FINDINGS

Site

Database(s)

EDR ID Number  
EPA ID Number

**JULIE WHITESIDE (Continued)**

**1026051837**

Non-TSDFs Where RCRA CA has Been Imposed Universe:	No
Corrective Action Priority Ranking:	No NCAPS ranking
Environmental Control Indicator:	No
Institutional Control Indicator:	No
Human Exposure Controls Indicator:	N/A
Groundwater Controls Indicator:	N/A
Significant Non-Complier Universe:	No
Unaddressed Significant Non-Complier Universe:	No
Addressed Significant Non-Complier Universe:	No
Significant Non-Complier With a Compliance Schedule Universe:	No
Financial Assurance Required:	Not reported
Handler Date of Last Change:	20200306
Recognized Trader-Importer:	No
Recognized Trader-Exporter:	No
Importer of Spent Lead Acid Batteries:	No
Exporter of Spent Lead Acid Batteries:	No
Recycler Activity Without Storage:	No
Manifest Broker:	No
Sub-Part P Indicator:	No
Handler - Owner Operator:	
Owner/Operator Indicator:	Operator
Owner/Operator Name:	JULIE WHITESIDE
Legal Status:	Other
Date Became Current:	Not reported
Date Ended Current:	Not reported
Owner/Operator Address:	85 CAMBRIAN
Owner/Operator City,State,Zip:	PIEDMONT, CA 94611
Owner/Operator Telephone:	540-220-4626
Owner/Operator Telephone Ext:	Not reported
Owner/Operator Fax:	Not reported
Owner/Operator Email:	Not reported
Owner/Operator Indicator:	Owner
Owner/Operator Name:	JULIE WHITESIDE
Legal Status:	Other
Date Became Current:	Not reported
Date Ended Current:	Not reported
Owner/Operator Address:	85 CAMBRIAN
Owner/Operator City,State,Zip:	PIEDMONT, CA 94611
Owner/Operator Telephone:	540-220-4626
Owner/Operator Telephone Ext:	Not reported
Owner/Operator Fax:	Not reported
Owner/Operator Email:	Not reported
Historic Generators:	
Receive Date:	20200304
Handler Name:	JULIE WHITESIDE
Federal Waste Generator Description:	Not a generator, verified
State District Owner:	Not reported
Large Quantity Handler of Universal Waste:	No
Recognized Trader Importer:	No
Recognized Trader Exporter:	No
Spent Lead Acid Battery Importer:	No
Spent Lead Acid Battery Exporter:	No

Map ID  
 Direction  
 Distance  
 Elevation

MAP FINDINGS

Site

Database(s)

EDR ID Number  
 EPA ID Number

**JULIE WHITESIDE (Continued)**

**1026051837**

Current Record: Yes  
 Non Storage Recycler Activity: Not reported  
 Electronic Manifest Broker: Not reported

List of NAICS Codes and Descriptions:

NAICS Code: 56299  
 NAICS Description: ALL OTHER WASTE MANAGEMENT SERVICES

Facility Has Received Notices of Violations:

Violations: No Violations Found

Evaluation Action Summary:

Evaluations: No Evaluations Found

**GW1267**  
**WNW**  
**1/8-1/4**  
**0.182 mi.**  
**959 ft.**

**JULIE WHITESIDE**  
**85 CAMBRIAN**  
**PIEDMONT, CA 94611**  
**Site 3 of 7 in cluster GW**

**HWTS S126373900**  
**HAZNET N/A**

**Actual:**  
**379 ft.**

**HWTS:**

**Focus Map:**  
**9**

Name: JULIE WHITESIDE  
 Address: 85 CAMBRIAN  
 Address 2: Not reported  
 City,State,Zip: PIEDMONT, CA 94611  
 EPA ID: CAC003058727  
 Inactive Date: 06/03/2020  
 Create Date: 03/04/2020  
 Last Act Date: Not reported  
 Mailing Name: Not reported  
 Mailing Address: 85 CAMBRIAN  
 Mailing Address 2: Not reported  
 Mailing City,State,Zip: PIEDMONT, CA 94611  
 Owner Name: JULIE WHITESIDE  
 Owner Address: 85 CAMBRIAN  
 Owner Address 2: Not reported  
 Owner City,State,Zip: PIEDMONT, CA 94611  
 Owner Phone: Not reported  
 Owner Fax: Not reported  
 Contact Name: JULIE WHITESIDE  
 Contact Address: 85 CAMBRIAN  
 Contact Address 2: Not reported  
 City,State,Zip: PIEDMONT, CA 94611  
 Contact Phone: Not reported  
 Contact Fax: Not reported  
 Facility Status: Inactive  
 Facility Type: TEMPORARY  
 Category: STATE  
 Latitude: 37.815183  
 Longitude: -122.2171965

**HAZNET:**

Name: JULIE WHITESIDE  
 Address: 85 CAMBRIAN  
 Address 2: Not reported

Map ID  
Direction  
Distance  
Elevation

MAP FINDINGS

Site

Database(s)

EDR ID Number  
EPA ID Number

**JULIE WHITESIDE (Continued)**

**S126373900**

City,State,Zip: PIEDMONT, CA 94611  
Contact: JULIE WHITESIDE  
Telephone: 5402204626  
Mailing Name: Not reported  
Mailing Address: 85 CAMBRIAN  
  
Year: 2020  
Gepaid: CAC003058727  
TSD EPA ID: CAD981382732  
CA Waste Code: 151 - Asbestos containing waste  
Disposal Method: H132 - Landfill Or Surface Impoundment That Will Be Closed As  
Landfill( To Include On-Site Treatment And/Or Stabilization)  
Tons: 0.23

Additional Info:

Year: 2020  
Gen EPA ID: CAC003058727  
  
Shipment Date: 3/5/2020  
Creation Date: 3/17/2020  
Receipt Date: 3/6/2020  
Manifest ID: 021327437JJK  
Trans EPA ID: CAL000291177  
Trans Name: SYNERGY ENTERPRISES INC  
Trans 2 EPA ID: CAR000272773  
Trans 2 Name: UNI WASTE LLC  
TSD EPA ID: CAD981382732  
Trans Name: ALTAMONT LANDFILL & RESOURCE RECOVERY FACILITY  
TSD Alt EPA ID: Not reported  
TSD Alt Name: Not reported  
Waste Code Description: 151 - Asbestos-containing waste  
RCRA Code: Not reported  
Meth Code: H132 - Landfill Or Surface Impoundment That Will Be Closed As  
Landfill( To Include On-Site Treatment And/Or Stabilization)  
Quantity Tons: 0.23  
Waste Quantity: 1  
Quantity Unit: Y  
Additional Code 1: Not reported  
Additional Code 2: Not reported  
Additional Code 3: Not reported  
Additional Code 4: Not reported  
Additional Code 5: Not reported

Detail Two:

Year: 2020  
EM Manifest ID: 1122632  
Shipment Date: 3/5/2020  
Receipt Date: 3/6/2020  
Manifest Number: 021327437JJK  
Generator EPA ID: CAC003058727  
Name: JULIE WHITESIDE  
Address: 85 CAMBRIAN  
Address 2: Not reported  
City: PIEDMONT  
Zip: 94611

Map ID  
 Direction  
 Distance  
 Elevation

MAP FINDINGS

Site

Database(s)

EDR ID Number  
 EPA ID Number

**JULIE WHITESIDE (Continued)**

**S126373900**

Telephone:	800-439-9610
Contact:	Not reported
Contact Telephone:	540-220-4626
Transporter 1 EPA ID:	CAL000291177
Transporter 1 Emergency Number:	Not reported
Transporter 2 EPA ID:	CAR000272773
Transporter 2 Emergency Number:	Not reported
TSDF EPA ID:	CAD981382732
TSDF Name:	ALTAMONT LANDFILL & RESOURCE RECOVERY FACILITY
TSDF Address 1:	ALTAMONT PASS RD
TSDF Address 2:	Not reported
TSDF City:	LIVERMORE
TSDF Zip:	94551
TSDF Telephone:	Not reported
<b>State:</b>	
Year:	2020
EM Manifest ID:	1122632
Generator EPA ID:	CAC003058727
Shipment Date:	2020-03-05
Manifest Number:	021327437JJK
Line Number:	1
Method Code:	H132
Quantity Tons:	0.23000
Quantity Waste:	1.000000
Quantity Unit:	Y
Number of Containers:	2
Type of Container:	Burlap, cloth, paper, or plastic bags
Quantity Type:	Cubic Yards
State Code:	151

**GW1268**  
**WNW**  
 1/8-1/4  
 0.182 mi.  
 959 ft.

**JULIE WHITESIDE**  
**85 CAMBRIAN**  
**PIEDMONT, CA 94611**  
 Site 4 of 7 in cluster GW

**ECHO 1026139974**  
**N/A**

**Actual:**  
**379 ft.**  
**Focus Map:**  
**9**

<b>ECHO:</b>	
Envid:	1026139974
Registry ID:	110070804704
DFR URL:	<a href="http://echo.epa.gov/detailed-facility-report?fid=110070804704">http://echo.epa.gov/detailed-facility-report?fid=110070804704</a>
Name:	JULIE WHITESIDE
Address:	85 CAMBRIAN
City,State,Zip:	PIEDMONT, CA 94611

**FX1269**  
**SE**  
 1/8-1/4  
 0.182 mi.  
 960 ft.

**LIZ COFFEY**  
**6653 BANNING DR.**  
**OAKLAND, CA 94611**  
 Site 2 of 4 in cluster FX

**RCRA NonGen / NLR 1026169417**  
**CAC003069465**

**Actual:**  
**898 ft.**  
**Focus Map:**  
**6**

<b>RCRA Listings:</b>	
Date Form Received by Agency:	20200604
Handler Name:	Liz Coffey
Handler Address:	6653 BANNING DR.
Handler City,State,Zip:	OAKLAND, CA 94611



Map ID  
Direction  
Distance  
Elevation

MAP FINDINGS

Site

Database(s)

EDR ID Number  
EPA ID Number

**LIZ COFFEY (Continued)**

**1026169417**

EPA ID:	CAC003069465
Contact Name:	LIZ COFFEY
Contact Address:	6653 BANNING DR.
Contact City,State,Zip:	OAKLAND, CA 94611
Contact Telephone:	510-504-8777
Contact Fax:	Not reported
Contact Email:	NATALY.RIVERA@SYNERGYCOMPANIES.ORG
Contact Title:	Not reported
EPA Region:	09
Land Type:	Not reported
Federal Waste Generator Description:	Not a generator, verified
Non-Notifier:	Not reported
Biennial Report Cycle:	Not reported
Accessibility:	Not reported
Active Site Indicator:	Not reported
State District Owner:	Not reported
State District:	Not reported
Mailing Address:	6653 BANNING DR.
Mailing City,State,Zip:	OAKLAND, CA 94611
Owner Name:	Liz Coffey
Owner Type:	Other
Operator Name:	Liz Coffey
Operator Type:	Other
Short-Term Generator Activity:	No
Importer Activity:	No
Mixed Waste Generator:	No
Transporter Activity:	No
Transfer Facility Activity:	No
Recycler Activity with Storage:	No
Small Quantity On-Site Burner Exemption:	No
Smelting Melting and Refining Furnace Exemption:	No
Underground Injection Control:	No
Off-Site Waste Receipt:	No
Universal Waste Indicator:	No
Universal Waste Destination Facility:	No
Federal Universal Waste:	No
Active Site State-Reg Handler:	---
Federal Facility Indicator:	Not reported
Hazardous Secondary Material Indicator:	N
Sub-Part K Indicator:	Not reported
2018 GPRA Permit Baseline:	Not on the Baseline
2018 GPRA Renewals Baseline:	Not on the Baseline
202 GPRA Corrective Action Baseline:	No
Subject to Corrective Action Universe:	No
Non-TSDFs Where RCRA CA has Been Imposed Universe:	No
Corrective Action Priority Ranking:	No NCAPS ranking
Environmental Control Indicator:	No
Institutional Control Indicator:	No
Human Exposure Controls Indicator:	N/A
Groundwater Controls Indicator:	N/A
Significant Non-Complier Universe:	No
Unaddressed Significant Non-Complier Universe:	No
Addressed Significant Non-Complier Universe:	No
Significant Non-Complier With a Compliance Schedule Universe:	No
Financial Assurance Required:	Not reported
Handler Date of Last Change:	20200608
Recognized Trader-Importer:	No

Map ID  
Direction  
Distance  
Elevation

MAP FINDINGS

Site

Database(s)

EDR ID Number  
EPA ID Number

**LIZ COFFEY (Continued)**

**1026169417**

Recognized Trader-Exporter: No  
Importer of Spent Lead Acid Batteries: No  
Exporter of Spent Lead Acid Batteries: No  
Recycler Activity Without Storage: No  
Manifest Broker: No  
Sub-Part P Indicator: No

Handler - Owner Operator:

Owner/Operator Indicator: Operator  
Owner/Operator Name: LIZ COFFEY  
Legal Status: Other  
Date Became Current: Not reported  
Date Ended Current: Not reported  
Owner/Operator Address: 6653 BANNING DR.  
Owner/Operator City,State,Zip: OAKLAND, CA 94611  
Owner/Operator Telephone: 510-504-8777  
Owner/Operator Telephone Ext: Not reported  
Owner/Operator Fax: Not reported  
Owner/Operator Email: Not reported

Owner/Operator Indicator: Owner  
Owner/Operator Name: LIZ COFFEY  
Legal Status: Other  
Date Became Current: Not reported  
Date Ended Current: Not reported  
Owner/Operator Address: 6653 BANNING DR.  
Owner/Operator City,State,Zip: OAKLAND, CA 94611  
Owner/Operator Telephone: 510-504-8777  
Owner/Operator Telephone Ext: Not reported  
Owner/Operator Fax: Not reported  
Owner/Operator Email: Not reported

Historic Generators:

Receive Date: 20200604  
Handler Name: LIZ COFFEY  
Federal Waste Generator Description: Not a generator, verified  
State District Owner: Not reported  
Large Quantity Handler of Universal Waste: No  
Recognized Trader Importer: No  
Recognized Trader Exporter: No  
Spent Lead Acid Battery Importer: No  
Spent Lead Acid Battery Exporter: No  
Current Record: Yes  
Non Storage Recycler Activity: Not reported  
Electronic Manifest Broker: Not reported

List of NAICS Codes and Descriptions:

NAICS Code: 56299  
NAICS Description: ALL OTHER WASTE MANAGEMENT SERVICES

Facility Has Received Notices of Violations:

Violations: No Violations Found

Map ID  
Direction  
Distance  
Elevation

MAP FINDINGS

Site

Database(s)

EDR ID Number  
EPA ID Number

**LIZ COFFEY (Continued)**

**1026169417**

Evaluation Action Summary:  
Evaluations:

No Evaluations Found

**FX1270**  
**SE**  
**1/8-1/4**  
**0.182 mi.**  
**960 ft.**

**LIZ COFFEY**  
**6653 BANNING DR.**  
**OAKLAND, CA 94611**  
**Site 3 of 4 in cluster FX**

**HWTS** **S126381488**  
**HAZNET** **N/A**

**Actual:**  
**898 ft.**  
**Focus Map:**  
**6**

**HWTS:**  
Name: LIZ COFFEY  
Address: 6653 BANNING DR.  
Address 2: Not reported  
City,State,Zip: OAKLAND, CA 94611  
EPA ID: CAC003069465  
Inactive Date: 09/03/2020  
Create Date: 06/04/2020  
Last Act Date: Not reported  
Mailing Name: Not reported  
Mailing Address: 6653 BANNING DR.  
Mailing Address 2: Not reported  
Mailing City,State,Zip: OAKLAND, CA 94611  
Owner Name: LIZ COFFEY  
Owner Address: 6653 BANNING DR.  
Owner Address 2: Not reported  
Owner City,State,Zip: OAKLAND, CA 94611  
Owner Phone: Not reported  
Owner Fax: Not reported  
Contact Name: LIZ COFFEY  
Contact Address: 6653 BANNING DR.  
Contact Address 2: Not reported  
City,State,Zip: OAKLAND, CA 94611  
Contact Phone: Not reported  
Contact Fax: Not reported  
Facility Status: Inactive  
Facility Type: TEMPORARY  
Category: STATE  
Latitude: 37.831887  
Longitude: -122.192343

**HAZNET:**  
Name: LIZ COFFEY  
Address: 6653 BANNING DR.  
Address 2: Not reported  
City,State,Zip: OAKLAND, CA 94611  
Contact: LIZ COFFEY  
Telephone: 5105048777  
Mailing Name: Not reported  
Mailing Address: 6653 BANNING DR.

Year: 2020  
Gepaid: CAC003069465  
TSD EPA ID: CAD981382732  
CA Waste Code: 151 - Asbestos containing waste  
Disposal Method: H132 - Landfill Or Surface Impoundment That Will Be Closed As Landfill( To Include On-Site Treatment And/Or Stabilization)

Map ID  
Direction  
Distance  
Elevation

MAP FINDINGS

Site

Database(s)

EDR ID Number  
EPA ID Number

**LIZ COFFEY (Continued)**

**S126381488**

Tons: 0.23

Additional Info:

Year: 2020  
Gen EPA ID: CAC003069465

Shipment Date: 6/5/2020  
Creation Date: 6/17/2020  
Receipt Date: 6/9/2020  
Manifest ID: 021327610JJK  
Trans EPA ID: CAL000291177  
Trans Name: SYNERGY ENTERPRISES INC  
Trans 2 EPA ID: CAR000272773  
Trans 2 Name: UNI WASTE LLC  
TSDf EPA ID: CAD981382732  
Trans Name: ALTAMONT LANDFILL & RESOURCE RECOVERY FACILITY  
TSDf Alt EPA ID: Not reported  
TSDf Alt Name: Not reported  
Waste Code Description: 151 - Asbestos-containing waste  
RCRA Code: Not reported  
Meth Code: H132 - Landfill Or Surface Impoundment That Will Be Closed As  
Landfill( To Include On-Site Treatment And/Or Stabilization)

Quantity Tons: 0.23  
Waste Quantity: 1  
Quantity Unit: Y  
Additional Code 1: Not reported  
Additional Code 2: Not reported  
Additional Code 3: Not reported  
Additional Code 4: Not reported  
Additional Code 5: Not reported

Detail Two:

Year: 2020  
EM Manifest ID: 501fadb9-0047-4719-ae54-98e459adb6ac  
Shipment Date: 6/5/2020  
Receipt Date: 6/9/2020  
Manifest Number: 021327610JJK  
Generator EPA ID: CAC003069465  
Name: LIZ COFFEY  
Address: 6653 BANNING DR.  
Address 2: Not reported  
City: OAKLAND  
Zip: 94611  
Telephone: 800-439-9610  
Contact: LIZ COFFEY  
Contact Telephone: 510-504-8777  
Transporter 1 EPA ID: CAL000291177  
Transporter 1 Emergency Number: Not reported  
Transporter 2 EPA ID: CAR000272773  
Transporter 2 Emergency Number: Not reported  
TSDf EPA ID: CAD981382732  
TSDf Name: ALTAMONT LANDFILL & RESOURCE RECOVERY FACILITY  
TSDf Address 1: ALTAMONT PASS RD  
TSDf Address 2: Not reported  
TSDf City: LIVERMORE

Map ID  
 Direction  
 Distance  
 Elevation

MAP FINDINGS

Site

Database(s)

EDR ID Number  
 EPA ID Number

**LIZ COFFEY (Continued)**

**S126381488**

TSDF Zip: 94551  
 TSDF Telephone: Not reported  
 State:  
 Year: 2020  
 EM Manifest ID: 501fadb9-0047-4719-ae54-98e459adb6ac  
 Generator EPA ID: CAC003069465  
 Shipment Date: 2020-06-05  
 Manifest Number: 021327610JJK  
 Line Number: 1  
 Method Code: H132  
 Quantity Tons: 0.23000  
 Quantity Waste: 1.000000  
 Quantity Unit: Y  
 Number of Containers: 7  
 Type of Container: Burlap, cloth, paper, or plastic bags  
 Quantity Type: Cubic Yards  
 State Code: 151

**FX1271**  
**SE**  
**1/8-1/4**  
**0.182 mi.**  
**960 ft.**

**LIZ COFFEY**  
**6653 BANNING DR.**  
**OAKLAND, CA 94611**  
**Site 4 of 4 in cluster FX**

**FINDS 1026553555**  
**ECHO N/A**

**Actual:**  
**898 ft.**

**FINDS:**  
 Registry ID: 110070854160

**Focus Map:**  
**6**

Click Here for FRS Facility Detail Report:

Environmental Interest/Information System:

The Resource Conservation and Recovery Act Information System (RCRAInfo) is EPA's comprehensive information system in support of the Resource Conservation and Recovery Act (RCRA) of 1976 and the Hazardous and Solid Waste Amendments (HSWA) of 1984. It tracks many types of information about generators, transporters, treaters, storers, and disposers of hazardous waste.

[Click this hyperlink](#) while viewing on your computer to access additional FINDS: detail in the EDR Site Report.

**ECHO:**

Envid: 1026553555  
 Registry ID: 110070854160  
 DFR URL: <http://echo.epa.gov/detailed-facility-report?fid=110070854160>  
 Name: LIZ COFFEY  
 Address: 6653 BANNING DR.  
 City,State,Zip: OAKLAND, CA 94611

MAP FINDINGS

Map ID  
Direction  
Distance  
Elevation

Site

Database(s)

EDR ID Number  
EPA ID Number

**GQ1272**    **CASSIDY MORRIS**  
**SE**        **2526 LEIMERT BOULEVARD**  
**1/8-1/4**   **OAKLAND, CA 94602**  
**0.182 mi.**  
**961 ft.**     **Site 6 of 8 in cluster GQ**

**ECHO**    **1026744865**  
              **N/A**

**Actual:**        **ECHO:**  
**642 ft.**        Envid:                                1026744865  
**Focus Map:**    Registry ID:                        110071055813  
**9**                DFR URL:                            <http://echo.epa.gov/detailed-facility-report?fid=110071055813>  
                      Name:                                CASSIDY MORRIS  
                      Address:                            2526 LEIMERT BOULEVARD  
                      City,State,Zip:                    OAKLAND, CA 94602

**GQ1273**    **CASSIDY MORRIS**  
**SE**        **2526 LEIMERT BOULEVARD**  
**1/8-1/4**   **OAKLAND, CA 94602**  
**0.182 mi.**  
**961 ft.**     **Site 7 of 8 in cluster GQ**

**RCRA NonGen / NLR**    **1026719299**  
                                      **CAC003107937**

**Actual:**        **RCRA Listings:**  
**642 ft.**        Date Form Received by Agency:                                20210302  
**Focus Map:**    Handler Name:                                Cassidy Morris  
**9**                Handler Address:                            2526 LEIMERT BOULEVARD  
                      Handler City,State,Zip:                    OAKLAND, CA 94602  
                      EPA ID:                                        CAC003107937  
                      Contact Name:                                CASSIDY MORRIS  
                      Contact Address:                            2526 LEIMERT BOULEVARD  
                      Contact City,State,Zip:                    OAKLAND, CA 94602  
                      Contact Telephone:                        650-714-7672  
                      Contact Fax:                                 Not reported  
                      Contact Email:                              ALONDRA.DIAZ@SYNERGYCOMPANIES.ORG  
                      Contact Title:                                Not reported  
                      EPA Region:                                 09  
                      Land Type:                                  Not reported  
                      Federal Waste Generator Description:    Not a generator, verified  
                      Non-Notifier:                                Not reported  
                      Biennial Report Cycle:                    Not reported  
                      Accessibility:                                Not reported  
                      Active Site Indicator:                      Not reported  
                      State District Owner:                      Not reported  
                      State District:                                Not reported  
                      Mailing Address:                            2526 LEIMERT BOULEVARD  
                      Mailing City,State,Zip:                    OAKLAND, CA 94602  
                      Owner Name:                                Cassidy Morris  
                      Owner Type:                                 Other  
                      Operator Name:                              Cassidy Morris  
                      Operator Type:                                Other  
                      Short-Term Generator Activity:            No  
                      Importer Activity:                            No  
                      Mixed Waste Generator:                    No  
                      Transporter Activity:                        No  
                      Transfer Facility Activity:                   No  
                      Recycler Activity with Storage:            No  
                      Small Quantity On-Site Burner Exemption: No  
                      Smelting Melting and Refining Furnace Exemption: No  
                      Underground Injection Control:           No  
                      Off-Site Waste Receipt:                    No  
                      Universal Waste Indicator:                No  
                      Universal Waste Destination Facility:    No

Map ID  
Direction  
Distance  
Elevation

MAP FINDINGS

Site

Database(s)

EDR ID Number  
EPA ID Number

**CASSIDY MORRIS (Continued)**

**1026719299**

Federal Universal Waste:	No
Active Site State-Reg Handler:	---
Federal Facility Indicator:	Not reported
Hazardous Secondary Material Indicator:	N
Sub-Part K Indicator:	Not reported
2018 GPRA Permit Baseline:	Not on the Baseline
2018 GPRA Renewals Baseline:	Not on the Baseline
202 GPRA Corrective Action Baseline:	No
Subject to Corrective Action Universe:	No
Non-TSDFs Where RCRA CA has Been Imposed Universe:	No
Corrective Action Priority Ranking:	No NCAPS ranking
Environmental Control Indicator:	No
Institutional Control Indicator:	No
Human Exposure Controls Indicator:	N/A
Groundwater Controls Indicator:	N/A
Significant Non-Complier Universe:	No
Unaddressed Significant Non-Complier Universe:	No
Addressed Significant Non-Complier Universe:	No
Significant Non-Complier With a Compliance Schedule Universe:	No
Financial Assurance Required:	Not reported
Handler Date of Last Change:	20210312
Recognized Trader-Importer:	No
Recognized Trader-Exporter:	No
Importer of Spent Lead Acid Batteries:	No
Exporter of Spent Lead Acid Batteries:	No
Recycler Activity Without Storage:	No
Manifest Broker:	No
Sub-Part P Indicator:	No

Handler - Owner Operator:

Owner/Operator Indicator:	Owner
Owner/Operator Name: CASSIDY MORRIS	
Legal Status:	Other
Date Became Current:	Not reported
Date Ended Current:	Not reported
Owner/Operator Address:	2526 LEIMERT BOULEVARD
Owner/Operator City,State,Zip:	OAKLAND, CA 94602
Owner/Operator Telephone:	650-714-7672
Owner/Operator Telephone Ext:	Not reported
Owner/Operator Fax:	Not reported
Owner/Operator Email:	Not reported

Owner/Operator Indicator:	Operator
Owner/Operator Name: CASSIDY MORRIS	
Legal Status:	Other
Date Became Current:	Not reported
Date Ended Current:	Not reported
Owner/Operator Address:	2526 LEIMERT BOULEVARD
Owner/Operator City,State,Zip:	OAKLAND, CA 94602
Owner/Operator Telephone:	650-714-7672
Owner/Operator Telephone Ext:	Not reported
Owner/Operator Fax:	Not reported
Owner/Operator Email:	Not reported

Historic Generators:

Map ID  
Direction  
Distance  
Elevation

MAP FINDINGS

Site

Database(s)

EDR ID Number  
EPA ID Number

**CASSIDY MORRIS (Continued)**

**1026719299**

Receive Date: 20210302  
Handler Name: CASSIDY MORRIS  
Federal Waste Generator Description: Not a generator, verified  
State District Owner: Not reported  
Large Quantity Handler of Universal Waste: No  
Recognized Trader Importer: No  
Recognized Trader Exporter: No  
Spent Lead Acid Battery Importer: No  
Spent Lead Acid Battery Exporter: No  
Current Record: Yes  
Non Storage Recycler Activity: No  
Electronic Manifest Broker: No

List of NAICS Codes and Descriptions:

NAICS Code: 56299  
NAICS Description: ALL OTHER WASTE MANAGEMENT SERVICES

Facility Has Received Notices of Violations:

Violations: No Violations Found

Evaluation Action Summary:

Evaluations: No Evaluations Found

**GQ1274** **CASSIDY MORRIS**  
**SE** **2526 LEIMERT BOULEVARD**  
**1/8-1/4** **OAKLAND, CA 94602**  
**0.182 mi.**  
**961 ft.** **Site 8 of 8 in cluster GQ**

**HWTS** **S127117440**  
**HAZNET** **N/A**

**Actual:** **642 ft.** **HWTS:**  
**Focus Map:** **9**  
Name: CASSIDY MORRIS  
Address: 2526 LEIMERT BOULEVARD  
Address 2: Not reported  
City,State,Zip: OAKLAND, CA 94602  
EPA ID: CAC003107937  
Inactive Date: 06/01/2021  
Create Date: 03/02/2021  
Last Act Date: Not reported  
Mailing Name: Not reported  
Mailing Address: 2526 LEIMERT BOULEVARD  
Mailing Address 2: Not reported  
Mailing City,State,Zip: OAKLAND, CA 94602  
Owner Name: CASSIDY MORRIS  
Owner Address: 2526 LEIMERT BOULEVARD  
Owner Address 2: Not reported  
Owner City,State,Zip: OAKLAND, CA 94602  
Owner Phone: Not reported  
Owner Fax: Not reported  
Contact Name: CASSIDY MORRIS  
Contact Address: 2526 LEIMERT BOULEVARD  
Contact Address 2: Not reported  
City,State,Zip: OAKLAND, CA 94602  
Contact Phone: Not reported  
Contact Fax: Not reported  
Facility Status: Inactive



Map ID  
Direction  
Distance  
Elevation

MAP FINDINGS

Site

Database(s)

EDR ID Number  
EPA ID Number

**CASSIDY MORRIS (Continued)**

**S127117440**

Facility Type: TEMPORARY  
Category: STATE  
Latitude: 37.816241  
Longitude: -122.20486603

HAZNET:  
Name: CASSIDY MORRIS  
Address: 2526 LEIMERT BOULEVARD  
Address 2: Not reported  
City,State,Zip: OAKLAND, CA 94602  
Contact: CASSIDY MORRIS  
Telephone: 6507147672  
Mailing Name: Not reported  
Mailing Address: 2526 LEIMERT BOULEVARD

Year: 2021  
Gepaid: CAC003107937  
TSD EPA ID: CAD981382732  
CA Waste Code: 151 - Asbestos containing waste  
Disposal Method: H132 - Landfill Or Surface Impoundment That Will Be Closed As Landfill( To Include On-Site Treatment And/Or Stabilization)  
Tons: 0.46

---

**GX1275 TOM HURRAY**  
**ESE 1768 LEIMERT BOULEVARD**  
**1/8-1/4 OAKLAND, CA 94602**  
**0.182 mi.**  
**962 ft. Site 1 of 12 in cluster GX**

**ECHO 1026958031**  
**N/A**

**Actual: 444 ft.** ECHO:  
Envid: 1026958031  
**Focus Map: 9** Registry ID: 110071187011  
DFR URL: <http://echo.epa.gov/detailed-facility-report?fid=110071187011>  
Name: TOM HURRAY  
Address: 1768 LEIMERT BOULEVARD  
City,State,Zip: OAKLAND, CA 94602

---

**GX1276 TOM HURRAY**  
**ESE 1768 LEIMERT BOULEVARD**  
**1/8-1/4 OAKLAND, CA 94602**  
**0.182 mi.**  
**962 ft. Site 2 of 12 in cluster GX**

**FINDS 1027135093**  
**N/A**

**Actual: 444 ft.** FINDS:  
Registry ID: 110071187011  
**Focus Map: 9** [Click Here for FRS Facility Detail Report:](#)

Environmental Interest/Information System:

The Resource Conservation and Recovery Act Information System (RCRAInfo) is EPA's comprehensive information system in support of the Resource Conservation and Recovery Act (RCRA) of 1976 and the Hazardous and Solid Waste Amendments (HSWA) of 1984. It tracks many types of information about generators, transporters, treaters, storers, and disposers of hazardous waste.

Map ID  
 Direction  
 Distance  
 Elevation

MAP FINDINGS

Site

Database(s)

EDR ID Number  
 EPA ID Number

**TOM HURRAY (Continued)**

**1027135093**

[Click this hyperlink](#) while viewing on your computer to access additional FINDS: detail in the EDR Site Report.

**GX1277**  
**ESE**  
**1/8-1/4**  
**0.182 mi.**  
**962 ft.**

**TOM HURRAY**  
**1768 LEIMERT BOULEVARD**  
**OAKLAND, CA 94602**

**RCRA NonGen / NLR**

**1027077055**  
**CAC003148867**

**Site 3 of 12 in cluster GX**

**Actual:**  
**444 ft.**

**Focus Map:**  
**9**

**RCRA Listings:**

Date Form Received by Agency:	20211117
Handler Name:	Tom Hurray
Handler Address:	1768 LEIMERT BOULEVARD
Handler City,State,Zip:	OAKLAND, CA 94602
EPA ID:	CAC003148867
Contact Name:	TOM HURRAY
Contact Address:	1768 LEIMERT BOULEVARD
Contact City,State,Zip:	OAKLAND, CA 94602
Contact Telephone:	415-205-4066
Contact Fax:	Not reported
Contact Email:	KARINA.GARCIA@SYNERGYCOMPANIES.ORG
Contact Title:	Not reported
EPA Region:	09
Land Type:	Not reported
Federal Waste Generator Description:	Not a generator, verified
Non-Notifier:	Not reported
Biennial Report Cycle:	Not reported
Accessibility:	Not reported
Active Site Indicator:	Not reported
State District Owner:	Not reported
State District:	Not reported
Mailing Address:	1768 LEIMERT BOULEVARD
Mailing City,State,Zip:	OAKLAND, CA 94602
Owner Name:	Tom Hurray
Owner Type:	Other
Operator Name:	Tom Hurray
Operator Type:	Other
Short-Term Generator Activity:	No
Importer Activity:	No
Mixed Waste Generator:	No
Transporter Activity:	No
Transfer Facility Activity:	No
Recycler Activity with Storage:	No
Small Quantity On-Site Burner Exemption:	No
Smelting Melting and Refining Furnace Exemption:	No
Underground Injection Control:	No
Off-Site Waste Receipt:	No
Universal Waste Indicator:	No
Universal Waste Destination Facility:	No
Federal Universal Waste:	No
Active Site State-Reg Handler:	---
Federal Facility Indicator:	Not reported
Hazardous Secondary Material Indicator:	N
Sub-Part K Indicator:	Not reported
2018 GPRA Permit Baseline:	Not on the Baseline
2018 GPRA Renewals Baseline:	Not on the Baseline
202 GPRA Corrective Action Baseline:	No
Subject to Corrective Action Universe:	No

Map ID  
 Direction  
 Distance  
 Elevation

MAP FINDINGS

Site

Database(s)

EDR ID Number  
 EPA ID Number

**TOM HURRAY (Continued)**

**1027077055**

Non-TSDFs Where RCRA CA has Been Imposed Universe:	No
Corrective Action Priority Ranking:	No NCAPS ranking
Environmental Control Indicator:	No
Institutional Control Indicator:	No
Human Exposure Controls Indicator:	N/A
Groundwater Controls Indicator:	N/A
Significant Non-Complier Universe:	No
Unaddressed Significant Non-Complier Universe:	No
Addressed Significant Non-Complier Universe:	No
Significant Non-Complier With a Compliance Schedule Universe:	No
Financial Assurance Required:	Not reported
Handler Date of Last Change:	20211117
Recognized Trader-Importer:	No
Recognized Trader-Exporter:	No
Importer of Spent Lead Acid Batteries:	No
Exporter of Spent Lead Acid Batteries:	No
Recycler Activity Without Storage:	No
Manifest Broker:	No
Sub-Part P Indicator:	No

Handler - Owner Operator:

Owner/Operator Indicator:	Owner
Owner/Operator Name:	TOM HURRAY
Legal Status:	Other
Date Became Current:	Not reported
Date Ended Current:	Not reported
Owner/Operator Address:	1768 LEIMERT BOULEVARD
Owner/Operator City,State,Zip:	OAKLAND, CA 94602
Owner/Operator Telephone:	415-205-4066
Owner/Operator Telephone Ext:	Not reported
Owner/Operator Fax:	Not reported
Owner/Operator Email:	Not reported

Owner/Operator Indicator:	Operator
Owner/Operator Name:	TOM HURRAY
Legal Status:	Other
Date Became Current:	Not reported
Date Ended Current:	Not reported
Owner/Operator Address:	1768 LEIMERT BOULEVARD
Owner/Operator City,State,Zip:	OAKLAND, CA 94602
Owner/Operator Telephone:	415-205-4066
Owner/Operator Telephone Ext:	Not reported
Owner/Operator Fax:	Not reported
Owner/Operator Email:	Not reported

Historic Generators:

Receive Date:	20211117
Handler Name:	TOM HURRAY
Federal Waste Generator Description:	Not a generator, verified
State District Owner:	Not reported
Large Quantity Handler of Universal Waste:	No
Recognized Trader Importer:	No
Recognized Trader Exporter:	No
Spent Lead Acid Battery Importer:	No
Spent Lead Acid Battery Exporter:	No

Map ID  
Direction  
Distance  
Elevation

MAP FINDINGS

Site

Database(s)

EDR ID Number  
EPA ID Number

**TOM HURRAY (Continued)**

**1027077055**

Current Record: Yes  
Non Storage Recycler Activity: No  
Electronic Manifest Broker: No

List of NAICS Codes and Descriptions:

NAICS Code: 56299  
NAICS Description: ALL OTHER WASTE MANAGEMENT SERVICES

Facility Has Received Notices of Violations:

Violations: No Violations Found

Evaluation Action Summary:

Evaluations: No Evaluations Found

**GX1278 TOM HURRAY**  
**ESE 1768 LEIMERT BOULEVARD**  
**1/8-1/4 OAKLAND, CA 94602**  
**0.182 mi.**  
**962 ft. Site 4 of 12 in cluster GX**

**HWTS S128360647**  
**N/A**

**Actual:**  
**444 ft.**

**Focus Map:**  
**9**

**HWTS:**  
Name: TOM HURRAY  
Address: 1768 LEIMERT BOULEVARD  
Address 2: Not reported  
City,State,Zip: OAKLAND, CA 94602  
EPA ID: CAC003148867  
Inactive Date: 02/16/2022  
Create Date: 11/17/2021  
Last Act Date: Not reported  
Mailing Name: Not reported  
Mailing Address: 1768 LEIMERT BOULEVARD  
Mailing Address 2: Not reported  
Mailing City,State,Zip: OAKLAND, CA 94602  
Owner Name: TOM HURRAY  
Owner Address: 1768 LEIMERT BOULEVARD  
Owner Address 2: Not reported  
Owner City,State,Zip: OAKLAND, CA 94602  
Owner Phone: Not reported  
Owner Fax: Not reported  
Contact Name: TOM HURRAY  
Contact Address: 1768 LEIMERT BOULEVARD  
Contact Address 2: Not reported  
City,State,Zip: OAKLAND, CA 94602  
Contact Phone: Not reported  
Contact Fax: Not reported  
Facility Status: Inactive  
Facility Type: TEMPORARY  
Category: STATE  
Latitude: 37.81208902  
Longitude: -122.21079698

MAP FINDINGS

Map ID  
 Direction  
 Distance  
 Elevation

Site

Database(s)

EDR ID Number  
 EPA ID Number

**GY1279**    **BILL SULLIVAN**  
**SE**        **1530 LEIMERT BLVD**  
**1/8-1/4**    **OAKLAND, CA 94602**  
**0.182 mi.**  
**962 ft.**     **Site 1 of 6 in cluster GY**

**HWTS**    **S118224216**  
**HAZNET**   **N/A**

**Actual:**  
**397 ft.**

**Focus Map:**  
**9**

**HWTS:**  
 Name: BILL SULLIVAN  
 Address: 1530 LEIMERT BLVD  
 Address 2: Not reported  
 City,State,Zip: OAKLAND, CA 94602  
 EPA ID: CAC002788801  
 Inactive Date: 01/06/2015  
 Create Date: 10/07/2014  
 Last Act Date: Not reported  
 Mailing Name: Not reported  
 Mailing Address: 1530 LEIMERT BLVD  
 Mailing Address 2: Not reported  
 Mailing City,State,Zip: OAKLAND, CA 94602  
 Owner Name: BILL SULLIVAN  
 Owner Address: 1530 LEIMERT BLVD  
 Owner Address 2: Not reported  
 Owner City,State,Zip: OAKLAND, CA 94602  
 Owner Phone: Not reported  
 Owner Fax: Not reported  
 Contact Name: BILL SULLIVAN  
 Contact Address: 1530 LEIMERT BLVD  
 Contact Address 2: Not reported  
 City,State,Zip: OAKLAND, CA 94602  
 Contact Phone: Not reported  
 Contact Fax: Not reported  
 Facility Status: Inactive  
 Facility Type: TEMPORARY  
 Category: STATE  
 Latitude: 37.811398  
 Longitude: -122.211677

**HAZNET:**  
 Name: BILL SULLIVAN  
 Address: 1530 LEIMERT BLVD  
 Address 2: Not reported  
 City,State,Zip: OAKLAND, CA 94602  
 Contact: BILL SULLIVAN  
 Telephone: 5105020821  
 Mailing Name: Not reported  
 Mailing Address: 1530 LEIMERT BLVD

Year: 2014  
 Gepaid: CAC002788801  
 TSD EPA ID: CAD981382732  
 CA Waste Code: 151 - Asbestos containing waste  
 Disposal Method: H132 - Landfill Or Surface Impoundment That Will Be Closed As Landfill( To Include On-Site Treatment And/Or Stabilization)  
 Tons: 0.63

**Additional Info:**  
 Year: 2014

Map ID  
Direction  
Distance  
Elevation

MAP FINDINGS

Site

Database(s)

EDR ID Number  
EPA ID Number

**BILL SULLIVAN (Continued)**

**S118224216**

Gen EPA ID:	CAC002788801
Shipment Date:	20141022
Creation Date:	12/26/2014 22:14:49
Receipt Date:	20141030
Manifest ID:	013458700JJK
Trans EPA ID:	CAL000291177
Trans Name:	SYNERGY ENTERPRISES INC
Trans 2 EPA ID:	CAR000037283
Trans 2 Name:	WORLD ENVIRONMENTAL & ENERGY
TSDf EPA ID:	CAD981382732
Trans Name:	ALTAMONT LANDFILL
TSDf Alt EPA ID:	Not reported
TSDf Alt Name:	Not reported
Waste Code Description:	151 - Asbestos-containing waste
RCRA Code:	Not reported
Meth Code:	H132 - Landfill Or Surface Impoundment That Will Be Closed As Landfill( To Include On-Site Treatment And/Or Stabilization)
Quantity Tons:	0.23
Waste Quantity:	1
Quantity Unit:	Y
Additional Code 1:	Not reported
Additional Code 2:	Not reported
Additional Code 3:	Not reported
Additional Code 4:	Not reported
Additional Code 5:	Not reported
Shipment Date:	20141008
Creation Date:	11/22/2014 22:15:06
Receipt Date:	20141013
Manifest ID:	013458738JJK
Trans EPA ID:	CAL000291177
Trans Name:	SYNERGY ENTERPRISES INC
Trans 2 EPA ID:	CAR000037283
Trans 2 Name:	WORLD ENVIRONMENTAL & ENERGY
TSDf EPA ID:	CAD981382732
Trans Name:	ALTAMONT LANDFILL
TSDf Alt EPA ID:	Not reported
TSDf Alt Name:	Not reported
Waste Code Description:	151 - Asbestos-containing waste
RCRA Code:	Not reported
Meth Code:	H132 - Landfill Or Surface Impoundment That Will Be Closed As Landfill( To Include On-Site Treatment And/Or Stabilization)
Quantity Tons:	0.4
Waste Quantity:	1
Quantity Unit:	Y
Additional Code 1:	Not reported
Additional Code 2:	Not reported
Additional Code 3:	Not reported
Additional Code 4:	Not reported
Additional Code 5:	Not reported

Map ID  
Direction  
Distance  
Elevation

MAP FINDINGS

Site

Database(s)

EDR ID Number  
EPA ID Number

**GS1280 PRIVATE RESIDENCE**  
**NNW PRIVATE RESIDENCE**  
**1/8-1/4 OAKLAND, CA 94607**  
**0.184 mi.**  
**969 ft. Site 3 of 4 in cluster GS**

**LUST S106916799**  
**CPS-SLIC N/A**  
**Cortese**

**Actual:**  
**144 ft.**

**Focus Map:**  
**8**

**LUST:**  
Name: PRIVATE RESIDENCE  
Address: PRIVATE RESIDENCE  
City,State,Zip: OAKLAND, CA 94610  
Lead Agency: ALAMEDA COUNTY LOP  
Case Type: LUST Cleanup Site  
Geo Track: [http://geotracker.waterboards.ca.gov/profile\\_report.asp?global\\_id=T10000007008](http://geotracker.waterboards.ca.gov/profile_report.asp?global_id=T10000007008)  
Global Id: T10000007008  
Latitude: 37.8081274799376  
Longitude: -122.232032652779  
Status: Completed - Case Closed  
Status Date: 12/23/2015  
Case Worker: Not reported  
RB Case Number: Not reported  
Local Agency: Not reported  
File Location: All Files are on GeoTracker or in the Local Agency Database  
Local Case Number: RO0003173  
Potential Media Affect: Other Groundwater (uses other than drinking water), Soil  
Potential Contaminants of Concern: Heating Oil / Fuel Oil  
EPA Region: 9  
Coordinate Source: Google Map Move  
Cuf Case: YES  
Quantity Released Gallons: Not reported  
Begin Date: 06/18/2014  
Leak Reported Date: 01/23/2015  
How Discovered: Not reported  
How Discovered Description: Tank Removal  
Discharge Source: Tank  
Discharge Cause: Unknown  
Stop Method: Close and Remove Tank  
Stop Description: Tank Removal  
No Further Action Date: 12/23/2015  
CA Water Watershed Name: South Bay - East Bay Cities (204.20)  
Dwr Groundwater Subbasin Name: Santa Clara Valley - East Bay Plain (2-009.04)  
Disadvantaged Community: Not reported  
CA Enviroscreen 3 Score: 11-15%  
CA Enviroscreen 4 Score: 5-10%  
Military DOD Site: No  
Facility Project Subtype: Not reported  
RWQCB Region: SAN FRANCISCO BAY RWQCB (REGION 2)  
Site History: A single-walled steel underground storage tank with a capacity of 500 gallons was removed from front yard of a residence at 947 Hillcroft Avenue on June 18, 2014. Three soil samples collected from the tank excavation contained total petroleum hydrocarbons at concentrations between 304 and 634 milligrams per kilogram. Due to the contamination detected in the tank excavation, approximately 53 tons of soil was removed and transported off-site for disposal. Confirmation soil samples collected from the following excavation did not contain petroleum hydrocarbons at concentrations above reporting limits. The case is under consideration for case closure.

**LUST:**  
Global Id: T10000007008  
Contact Type: Regional Board Caseworker

Map ID  
Direction  
Distance  
Elevation

MAP FINDINGS

Site

Database(s)

EDR ID Number  
EPA ID Number

**PRIVATE RESIDENCE (Continued)**

**S106916799**

Contact Name: Regional Water Board  
Organization Name: SAN FRANCISCO BAY RWQCB (REGION 2)  
Address: 1515 CLAY ST SUITE 1400  
City: OAKLAND  
Email: Not reported  
Phone Number: Not reported

LUST:

Global Id: T10000007008  
Action Type: Other  
Date: 06/18/2014  
Action: Leak Discovery

Global Id: T10000007008  
Action Type: REMEDIATION  
Date: 07/23/2014  
Action: Excavation

Global Id: T10000007008  
Action Type: ENFORCEMENT  
Date: 08/11/2015  
Action: Notice of Responsibility - #20150811

Global Id: T10000007008  
Action Type: ENFORCEMENT  
Date: 12/23/2015  
Action: Closure/No Further Action Letter

Global Id: T10000007008  
Action Type: Other  
Date: 01/23/2015  
Action: Leak Reported

Global Id: T10000007008  
Action Type: ENFORCEMENT  
Date: 09/01/2015  
Action: Notification - Public Notice of Case Closure

Global Id: T10000007008  
Action Type: RESPONSE  
Date: 06/01/2015  
Action: Correspondence

Global Id: T10000007008  
Action Type: RESPONSE  
Date: 06/01/2015  
Action: Unauthorized Release Form

Global Id: T10000007008  
Action Type: RESPONSE  
Date: 06/01/2015  
Action: Tank Removal Report / UST Sampling Report

Global Id: T10000007008  
Action Type: ENFORCEMENT  
Date: 08/18/2015  
Action: Notification - Fee Title Owners Notice - #20150818



Map ID  
Direction  
Distance  
Elevation

MAP FINDINGS

Site

Database(s)

EDR ID Number  
EPA ID Number

**PRIVATE RESIDENCE (Continued)**

**S106916799**

Global Id: T10000007008  
Action Type: Other  
Date: 06/18/2014  
Action: Leak Stopped

**LUST:**

Global Id: T10000007008  
Status: Open - Case Begin Date  
Status Date: 06/18/2014

Global Id: T10000007008  
Status: Open - Assessment & Interim Remedial Action  
Status Date: 06/02/2015

Global Id: T10000007008  
Status: Open - Eligible for Closure  
Status Date: 06/11/2015

Global Id: T10000007008  
Status: Completed - Case Closed  
Status Date: 12/23/2015

**CPS-SLIC:**

Name: PRIVATE RESIDENCE  
Address: PRIVATE RESIDENCE  
City,State,Zip: OAKLAND, CA 94607  
Region: STATE  
**Facility Status: Completed - Case Closed**  
Status Date: 07/20/2005  
Global Id: SL0600136729  
Lead Agency: SAN FRANCISCO BAY RWQCB (REGION 2)  
Lead Agency Case Number: Not reported  
Latitude: 37.793999  
Longitude: -122.270848  
Case Type: Cleanup Program Site  
Case Worker: Not reported  
Local Agency: Not reported  
RB Case Number: 01-3522  
File Location: Not reported  
Potential Media Affected: Other Groundwater (uses other than drinking water)  
Potential Contaminants of Concern: Diesel  
EPA Region: 9  
Coordinate Source: Google Geocode  
Cuf Case: NO  
Quantity Released Gallons: Not reported  
Begin Date: 04/13/2005  
Leak Reported Date: 01/02/1965  
How Discovered: \* Other Means  
How Discovered Description: Not reported  
Discharge Source: Not reported  
Discharge Cause: Not reported  
Stop Method: Not reported  
Stop Description: Not reported  
No Further Action Date: 07/20/2005  
CA Water Watershed Name: South Bay - East Bay Cities (204.20)

Map ID  
 Direction  
 Distance  
 Elevation

MAP FINDINGS

Site

Database(s)

EDR ID Number  
 EPA ID Number

**PRIVATE RESIDENCE (Continued)**

**S106916799**

Dwr Groundwater Subbasin Name: Santa Clara Valley - East Bay Plain (2-009.04)  
 Disadvantaged Community: Not reported  
 CA Enviroscreen 3 Score: 61-65%  
 CA Enviroscreen 4 Score: 80-85%  
 Military DOD Site: No  
 Facility Project Subtype: Not reported  
 RWQCB Region: SAN FRANCISCO BAY RWQCB (REGION 2)  
 Site History: No Water Board oversight of cleanup at this site. This case is included in Geotracker because the site is covered by the Water Board's NPDES general permits for discharges from pump and treat systems to surface waters (one each for fuels- and VOC-impacted sites). This can happen for two reasons: (i) the site is overseen by another agency (e.g., USEPA or DTSC) and needs coverage under one of the NPDES general permits or (ii) construction dewatering in an area of groundwater contamination necessitates NPDES general permit coverage. Including this case in Geotracker helps staff to receive and review required NPDES reports.

[Click here to access the California GeoTracker records for this facility:](#)

**CORTESE:**

Name: PRIVATE RESIDENCE  
 Address: PRIVATE RESIDENCE  
 City,State,Zip: OAKLAND, CA 94610  
 Region: CORTESE  
 Envirostor Id: Not reported  
 Global ID: T0600100621  
 Site/Facility Type: LUST CLEANUP SITE  
 Cleanup Status: COMPLETED - CASE CLOSED  
 Status Date: Not reported  
 Site Code: Not reported  
 Latitude: Not reported  
 Longitude: Not reported  
 Owner: Not reported  
 Enf Type: Not reported  
 Swat R: Not reported  
 Flag: active  
 Order No: Not reported  
 Waste Discharge System No: Not reported  
 Effective Date: Not reported  
 Region 2: Not reported  
 WID Id: Not reported  
 Solid Waste Id No: Not reported  
 Waste Management Uit Name: Not reported  
 File Name: Active Open

Name: PRIVATE RESIDENCE  
 Address: PRIVATE RESIDENCE  
 City,State,Zip: OAKLAND, CA 94610  
 Region: CORTESE  
 Envirostor Id: Not reported  
 Global ID: T06019730058  
 Site/Facility Type: LUST CLEANUP SITE  
 Cleanup Status: COMPLETED - CASE CLOSED  
 Status Date: Not reported  
 Site Code: Not reported  
 Latitude: Not reported

Map ID  
Direction  
Distance  
Elevation

MAP FINDINGS

Site

Database(s)

EDR ID Number  
EPA ID Number

**PRIVATE RESIDENCE (Continued)**

**S106916799**

Longitude:	Not reported
Owner:	Not reported
Enf Type:	Not reported
Swat R:	Not reported
Flag:	active
Order No:	Not reported
Waste Discharge System No:	Not reported
Effective Date:	Not reported
Region 2:	Not reported
WID Id:	Not reported
Solid Waste Id No:	Not reported
Waste Management Uit Name:	Not reported
File Name:	Active Open
Name:	PRIVATE RESIDENCE
Address:	PRIVATE RESIDENCE
City,State,Zip:	OAKLAND, CA 94610
Region:	CORTESE
Envirostor Id:	Not reported
Global ID:	T10000000818
Site/Facility Type:	LUST CLEANUP SITE
Cleanup Status:	COMPLETED - CASE CLOSED
Status Date:	Not reported
Site Code:	Not reported
Latitude:	Not reported
Longitude:	Not reported
Owner:	Not reported
Enf Type:	Not reported
Swat R:	Not reported
Flag:	active
Order No:	Not reported
Waste Discharge System No:	Not reported
Effective Date:	Not reported
Region 2:	Not reported
WID Id:	Not reported
Solid Waste Id No:	Not reported
Waste Management Uit Name:	Not reported
File Name:	Active Open
Name:	PRIVATE RESIDENCE
Address:	PRIVATE RESIDENCE
City,State,Zip:	OAKLAND, CA 94618
Region:	CORTESE
Envirostor Id:	Not reported
Global ID:	T10000001165
Site/Facility Type:	LUST CLEANUP SITE
Cleanup Status:	COMPLETED - CASE CLOSED
Status Date:	Not reported
Site Code:	Not reported
Latitude:	Not reported
Longitude:	Not reported
Owner:	Not reported
Enf Type:	Not reported
Swat R:	Not reported
Flag:	active
Order No:	Not reported
Waste Discharge System No:	Not reported

Map ID  
Direction  
Distance  
Elevation

MAP FINDINGS

Site

Database(s)

EDR ID Number  
EPA ID Number

**PRIVATE RESIDENCE (Continued)**

**S106916799**

Effective Date:	Not reported
Region 2:	Not reported
WID Id:	Not reported
Solid Waste Id No:	Not reported
Waste Management Uit Name:	Not reported
File Name:	Active Open
Name:	PRIVATE RESIDENCE
Address:	PRIVATE RESIDENCE
City,State,Zip:	OAKLAND, CA 94610
Region:	CORTESE
Envirostor Id:	Not reported
Global ID:	T10000016174
Site/Facility Type:	LUST CLEANUP SITE
Cleanup Status:	COMPLETED - CASE CLOSED
Status Date:	Not reported
Site Code:	Not reported
Latitude:	Not reported
Longitude:	Not reported
Owner:	Not reported
Enf Type:	Not reported
Swat R:	Not reported
Flag:	active
Order No:	Not reported
Waste Discharge System No:	Not reported
Effective Date:	Not reported
Region 2:	Not reported
WID Id:	Not reported
Solid Waste Id No:	Not reported
Waste Management Uit Name:	Not reported
File Name:	Active Open
Name:	PRIVATE RESIDENCE
Address:	PRIVATE RESIDENCE
City,State,Zip:	OAKLAND, CA 94610
Region:	CORTESE
Envirostor Id:	Not reported
Global ID:	T10000012994
Site/Facility Type:	LUST CLEANUP SITE
Cleanup Status:	COMPLETED - CASE CLOSED
Status Date:	Not reported
Site Code:	Not reported
Latitude:	Not reported
Longitude:	Not reported
Owner:	Not reported
Enf Type:	Not reported
Swat R:	Not reported
Flag:	active
Order No:	Not reported
Waste Discharge System No:	Not reported
Effective Date:	Not reported
Region 2:	Not reported
WID Id:	Not reported
Solid Waste Id No:	Not reported
Waste Management Uit Name:	Not reported
File Name:	Active Open

Map ID  
Direction  
Distance  
Elevation

MAP FINDINGS

Site

Database(s)

EDR ID Number  
EPA ID Number

**PRIVATE RESIDENCE (Continued)**

**S106916799**

Name: PRIVATE RESIDENCE  
Address: PRIVATE RESIDENCE  
City,State,Zip: OAKLAND, CA 94610  
Region: CORTESE  
Envirostor Id: Not reported  
Global ID: T10000007008  
Site/Facility Type: LUST CLEANUP SITE  
Cleanup Status: COMPLETED - CASE CLOSED  
Status Date: Not reported  
Site Code: Not reported  
Latitude: Not reported  
Longitude: Not reported  
Owner: Not reported  
Enf Type: Not reported  
Swat R: Not reported  
Flag: active  
Order No: Not reported  
Waste Discharge System No: Not reported  
Effective Date: Not reported  
Region 2: Not reported  
WID Id: Not reported  
Solid Waste Id No: Not reported  
Waste Management Uit Name: Not reported  
File Name: Active Open

Name: PRIVATE RESIDENCE  
Address: PRIVATE RESIDENCE  
City,State,Zip: OAKLAND, CA 94601  
Region: CORTESE  
Envirostor Id: Not reported  
Global ID: T06019785278  
Site/Facility Type: LUST CLEANUP SITE  
Cleanup Status: COMPLETED - CASE CLOSED  
Status Date: Not reported  
Site Code: Not reported  
Latitude: Not reported  
Longitude: Not reported  
Owner: Not reported  
Enf Type: Not reported  
Swat R: Not reported  
Flag: active  
Order No: Not reported  
Waste Discharge System No: Not reported  
Effective Date: Not reported  
Region 2: Not reported  
WID Id: Not reported  
Solid Waste Id No: Not reported  
Waste Management Uit Name: Not reported  
File Name: Active Open

Name: PRIVATE RESIDENCE  
Address: PRIVATE RESIDENCE  
City,State,Zip: OAKLAND, CA 94612  
Region: CORTESE  
Envirostor Id: Not reported  
Global ID: T0600114301  
Site/Facility Type: LUST CLEANUP SITE

Map ID  
Direction  
Distance  
Elevation

MAP FINDINGS

Site

Database(s)

EDR ID Number  
EPA ID Number

**PRIVATE RESIDENCE (Continued)**

**S106916799**

Cleanup Status: COMPLETED - CASE CLOSED  
Status Date: Not reported  
Site Code: Not reported  
Latitude: Not reported  
Longitude: Not reported  
Owner: Not reported  
Enf Type: Not reported  
Swat R: Not reported  
Flag: active  
Order No: Not reported  
Waste Discharge System No: Not reported  
Effective Date: Not reported  
Region 2: Not reported  
WID Id: Not reported  
Solid Waste Id No: Not reported  
Waste Management Uit Name: Not reported  
File Name: Active Open

Name: PRIVATE RESIDENCE  
Address: PRIVATE RESIDENCE  
City,State,Zip: OAKLAND, CA 94610  
Region: CORTESE  
Envirostor Id: Not reported  
Global ID: T10000006106  
Site/Facility Type: LUST CLEANUP SITE  
Cleanup Status: COMPLETED - CASE CLOSED  
Status Date: Not reported  
Site Code: Not reported  
Latitude: Not reported  
Longitude: Not reported  
Owner: Not reported  
Enf Type: Not reported  
Swat R: Not reported  
Flag: active  
Order No: Not reported  
Waste Discharge System No: Not reported  
Effective Date: Not reported  
Region 2: Not reported  
WID Id: Not reported  
Solid Waste Id No: Not reported  
Waste Management Uit Name: Not reported  
File Name: Active Open

Name: PRIVATE RESIDENCE  
Address: PRIVATE RESIDENCE  
City,State,Zip: OAKLAND, CA 94610  
Region: CORTESE  
Envirostor Id: Not reported  
Global ID: T0600101769  
Site/Facility Type: LUST CLEANUP SITE  
Cleanup Status: COMPLETED - CASE CLOSED  
Status Date: Not reported  
Site Code: Not reported  
Latitude: Not reported  
Longitude: Not reported  
Owner: Not reported  
Enf Type: Not reported

Map ID  
 Direction  
 Distance  
 Elevation

MAP FINDINGS

Site

Database(s)

EDR ID Number  
 EPA ID Number

**PRIVATE RESIDENCE (Continued)**

**S106916799**

Swat R:	Not reported
Flag:	active
Order No:	Not reported
Waste Discharge System No:	Not reported
Effective Date:	Not reported
Region 2:	Not reported
WID Id:	Not reported
Solid Waste Id No:	Not reported
Waste Management Uit Name:	Not reported
File Name:	Active Open
Name:	PRIVATE RESIDENCE
Address:	PRIVATE RESIDENCE
City,State,Zip:	OAKLAND, CA 94618
Region:	CORTESE
Envirostor Id:	Not reported
Global ID:	T0600101926
Site/Facility Type:	LUST CLEANUP SITE
Cleanup Status:	COMPLETED - CASE CLOSED
Status Date:	Not reported
Site Code:	Not reported
Latitude:	Not reported
Longitude:	Not reported
Owner:	Not reported
Enf Type:	Not reported
Swat R:	Not reported
Flag:	active
Order No:	Not reported
Waste Discharge System No:	Not reported
Effective Date:	Not reported
Region 2:	Not reported
WID Id:	Not reported
Solid Waste Id No:	Not reported
Waste Management Uit Name:	Not reported
File Name:	Active Open

**FQ1281  
 NW  
 1/8-1/4  
 0.184 mi.  
 971 ft.**

**GUADAGNI, JAIME  
 6706 HARDWOOD DRIVE  
 OAKLAND, CA 94611  
 Site 5 of 9 in cluster FQ**

**RCRA NonGen / NLR 1027446748  
 CAC003184337**

**Actual:  
 1177 ft.  
 Focus Map:  
 5**

RCRA Listings:	
Date Form Received by Agency:	20220708
Handler Name:	Guadagni, Jaime
Handler Address:	6706 HARDWOOD DRIVE
Handler City,State,Zip:	OAKLAND, CA 94611
EPA ID:	CAC003184337
Contact Name:	GUADAGNI, JAIME
Contact Address:	6706 HARDWOOD DRIVE
Contact City,State,Zip:	OAKLAND, CA 94611
Contact Telephone:	415-264-2559
Contact Fax:	510-651-7702
Contact Email:	MICKIEL@PWSEI.COM
Contact Title:	Not reported
EPA Region:	09
Land Type:	Not reported
Federal Waste Generator Description:	Not a generator, verified

Map ID  
 Direction  
 Distance  
 Elevation

MAP FINDINGS

Site

Database(s)

EDR ID Number  
 EPA ID Number

**GUADAGNI, JAIME (Continued)**

**1027446748**

Non-Notifier:	Not reported
Biennial Report Cycle:	Not reported
Accessibility:	Not reported
Active Site Indicator:	Not reported
State District Owner:	Not reported
State District:	Not reported
Mailing Address:	6706 HARDWOOD DRIVE
Mailing City,State,Zip:	OAKLAND, CA 94611
Owner Name:	Guadagni, Jaime
Owner Type:	Other
Operator Name:	Guadagni, Jaime
Operator Type:	Other
Short-Term Generator Activity:	No
Importer Activity:	No
Mixed Waste Generator:	No
Transporter Activity:	No
Transfer Facility Activity:	No
Recycler Activity with Storage:	No
Small Quantity On-Site Burner Exemption:	No
Smelting Melting and Refining Furnace Exemption:	No
Underground Injection Control:	No
Off-Site Waste Receipt:	No
Universal Waste Indicator:	No
Universal Waste Destination Facility:	No
Federal Universal Waste:	No
Active Site State-Reg Handler:	---
Federal Facility Indicator:	Not reported
Hazardous Secondary Material Indicator:	N
Sub-Part K Indicator:	Not reported
2018 GPRA Permit Baseline:	Not on the Baseline
2018 GPRA Renewals Baseline:	Not on the Baseline
202 GPRA Corrective Action Baseline:	No
Subject to Corrective Action Universe:	No
Non-TSDFs Where RCRA CA has Been Imposed Universe:	No
Corrective Action Priority Ranking:	No NCAPS ranking
Environmental Control Indicator:	No
Institutional Control Indicator:	No
Human Exposure Controls Indicator:	N/A
Groundwater Controls Indicator:	N/A
Significant Non-Complier Universe:	No
Unaddressed Significant Non-Complier Universe:	No
Addressed Significant Non-Complier Universe:	No
Significant Non-Complier With a Compliance Schedule Universe:	No
Financial Assurance Required:	Not reported
Handler Date of Last Change:	20220711
Recognized Trader-Importer:	No
Recognized Trader-Exporter:	No
Importer of Spent Lead Acid Batteries:	No
Exporter of Spent Lead Acid Batteries:	No
Recycler Activity Without Storage:	No
Manifest Broker:	No
Sub-Part P Indicator:	No

Handler - Owner Operator:  
 Owner/Operator Indicator: Operator  
 Owner/Operator Name: GUADAGNI, JAIME



Map ID  
Direction  
Distance  
Elevation

MAP FINDINGS

Site

Database(s)

EDR ID Number  
EPA ID Number

**GUADAGNI, JAIME (Continued)**

**1027446748**

Legal Status: Other  
Date Became Current: Not reported  
Date Ended Current: Not reported  
Owner/Operator Address: 6706 HARDWOOD DRIVE  
Owner/Operator City,State,Zip: OAKLAND, CA 94611  
Owner/Operator Telephone: 415-264-2559  
Owner/Operator Telephone Ext: Not reported  
Owner/Operator Fax: Not reported  
Owner/Operator Email: Not reported

Owner/Operator Indicator: Owner  
Owner/Operator Name: GUADAGNI, JAIME  
Legal Status: Other  
Date Became Current: Not reported  
Date Ended Current: Not reported  
Owner/Operator Address: 6706 HARDWOOD DRIVE  
Owner/Operator City,State,Zip: OAKLAND, CA 94611  
Owner/Operator Telephone: 415-264-2559  
Owner/Operator Telephone Ext: Not reported  
Owner/Operator Fax: Not reported  
Owner/Operator Email: Not reported

Historic Generators:  
Receive Date: 20220708  
Handler Name: GUADAGNI, JAIME  
Federal Waste Generator Description: Not a generator, verified  
State District Owner: Not reported  
Large Quantity Handler of Universal Waste: No  
Recognized Trader Importer: No  
Recognized Trader Exporter: No  
Spent Lead Acid Battery Importer: No  
Spent Lead Acid Battery Exporter: No  
Current Record: Yes  
Non Storage Recycler Activity: No  
Electronic Manifest Broker: No

List of NAICS Codes and Descriptions:  
NAICS Code: 56299  
NAICS Description: ALL OTHER WASTE MANAGEMENT SERVICES

Facility Has Received Notices of Violations:  
Violations: No Violations Found

Evaluation Action Summary:  
Evaluations: No Evaluations Found

MAP FINDINGS

Map ID  
 Direction  
 Distance  
 Elevation

Site

Database(s)

EDR ID Number  
 EPA ID Number

**FQ1282**    **GUADAGNI, JAIME**  
**NW**        **6706 HARDWOOD DRIVE**  
**1/8-1/4**    **OAKLAND, CA 94611**  
**0.184 mi.**  
**971 ft.**     **Site 6 of 9 in cluster FQ**

**HWTS**    **S129457882**  
               **N/A**

**Actual:**        **HWTS:**  
**1177 ft.**        Name:                    GUADAGNI, JAIME  
**Focus Map:**    Address:                6706 HARDWOOD DRIVE  
**5**                Address 2:              Not reported  
                     City,State,Zip:        OAKLAND, CA 94611  
                     EPA ID:                 CAC003184337  
                     Inactive Date:         10/07/2022  
                     Create Date:           07/08/2022  
                     Last Act Date:        10/08/2022  
                     Mailing Name:         Not reported  
                     Mailing Address:      6706 HARDWOOD DRIVE  
                     Mailing Address 2:    Not reported  
                     Mailing City,State,Zip: OAKLAND, CA  
                     Owner Name:            GUADAGNI, JAIME  
                     Owner Address:        6706 HARDWOOD DRIVE  
                     Owner Address 2:     Not reported  
                     Owner City,State,Zip: OAKLAND, CA 94611  
                     Owner Phone:          4152642559  
                     Owner Fax:             5106517702  
                     Contact Name:         GUADAGNI, JAIME  
                     Contact Address:      6706 HARDWOOD DRIVE  
                     Contact Address 2:    Not reported  
                     City,State,Zip:        OAKLAND, CA 94611  
                     Contact Phone:        4152642559  
                     Contact Fax:            5106517702  
                     Facility Status:        Not reported  
                     Facility Type:          Not reported  
                     Category:               Not reported  
                     Latitude:                Not reported  
                     Longitude:              Not reported

**FQ1283**    **GUADAGNI, JAIME**  
**NW**        **6706 HARDWOOD DRIVE**  
**1/8-1/4**    **OAKLAND, CA 94611**  
**0.184 mi.**  
**971 ft.**     **Site 7 of 9 in cluster FQ**

**ECHO**    **1027485810**  
               **N/A**

**Actual:**        **ECHO:**  
**1177 ft.**        Envid:                    1027485810  
**Focus Map:**    Registry ID:              110071306405  
**5**                DFR URL:                <http://echo.epa.gov/detailed-facility-report?fid=110071306405>  
                     Name:                    GUADAGNI, JAIME  
                     Address:                 6706 HARDWOOD DRIVE  
                     City,State,Zip:        OAKLAND, CA 94611

MAP FINDINGS

Map ID  
Direction  
Distance  
Elevation

Site

Database(s)

EDR ID Number  
EPA ID Number

**FQ1284**     **GUADAGNI, JAIME**  
**NW**         **6706 HARDWOOD DRIVE**  
**1/8-1/4**     **OAKLAND, CA 94611**  
**0.184 mi.**  
**971 ft.**     **Site 8 of 9 in cluster FQ**

**FINDS**     **1027544144**  
                 **N/A**

**Actual:**         FINDS:  
**1177 ft.**         Registry ID:             110071306405

**Focus Map:**     Click Here for FRS Facility Detail Report:  
**5**

Environmental Interest/Information System:

The Resource Conservation and Recovery Act Information System (RCRAInfo) is EPA's comprehensive information system in support of the Resource Conservation and Recovery Act (RCRA) of 1976 and the Hazardous and Solid Waste Amendments (HSWA) of 1984. It tracks many types of information about generators, transporters, treaters, storers, and disposers of hazardous waste.

[Click this hyperlink](#) while viewing on your computer to access additional FINDS: detail in the EDR Site Report.

**FE1285**     **JONATHAN DOUGALL**  
**SE**         **1801 CASTERLINE RD.**  
**1/8-1/4**     **OAKLAND, CA 94602**  
**0.184 mi.**  
**972 ft.**     **Site 7 of 7 in cluster FE**

**HWTS**     **S113789424**  
**HAZNET**     **N/A**

**Actual:**         HWTS:  
**318 ft.**         Name:                     JONATHAN DOUGALL  
**Focus Map:**     Address:                  1801 CASTERLINE RD.  
**9**                   Address 2:                 Not reported  
                         City,State,Zip:           OAKLAND, CA 94602  
                         EPA ID:                    CAC002706626  
                         Inactive Date:           12/28/2012  
                         Create Date:             09/28/2012  
                         Last Act Date:           Not reported  
                         Mailing Name:           Not reported  
                         Mailing Address:        1801 CASTERLINE RD.  
                         Mailing Address 2:     Not reported  
                         Mailing City,State,Zip: OAKLAND, CA 94602  
                         Owner Name:             JONATHAN DOUGALL  
                         Owner Address:         1801 CASTERLINE RD.  
                         Owner Address 2:       Not reported  
                         Owner City,State,Zip:   OAKLAND, CA 94602  
                         Owner Phone:            Not reported  
                         Owner Fax:               Not reported  
                         Contact Name:           JONATHAN DOUGALL  
                         Contact Address:        1801 CASTERLINE RD.  
                         Contact Address 2:     Not reported  
                         City,State,Zip:           OAKLAND, CA 94602  
                         Contact Phone:           Not reported  
                         Contact Fax:             Not reported  
                         Facility Status:           Inactive  
                         Facility Type:            TEMPORARY  
                         Category:                 STATE  
                         Latitude:                  37.80875  
                         Longitude:                -122.2138

HAZNET:  
Name:                     JONATHAN DOUGALL

Map ID  
Direction  
Distance  
Elevation

MAP FINDINGS

Site

Database(s)

EDR ID Number  
EPA ID Number

**JONATHAN DOUGALL (Continued)**

**S113789424**

Address: 1801 CASTERLINE RD.  
Address 2: Not reported  
City,State,Zip: OAKLAND, CA 94602  
Contact: JONATHAN DOUGALL  
Telephone: 5102202514  
Mailing Name: Not reported  
Mailing Address: 1801 CASTERLINE RD.  
  
Year: 2012  
Gepaid: CAC002706626  
TSD EPA ID: CAD981382732  
CA Waste Code: 151 - Asbestos containing waste  
Disposal Method: H132 - Landfill Or Surface Impoundment That Will Be Closed As  
Landfill( To Include On-Site Treatment And/Or Stabilization)  
  
Tons: 0.4

Additional Info:

Year: 2012  
Gen EPA ID: CAC002706626  
  
Shipment Date: 20121001  
Creation Date: 12/6/2012 22:15:54  
Receipt Date: 20121004  
Manifest ID: 010004541JJK  
Trans EPA ID: CAL000291177  
Trans Name: SYNERGY ENTERPRISES INC  
Trans 2 EPA ID: CAR000037283  
Trans 2 Name: WORLD ENVIRONMENTAL & ENERGY  
TSD EPA ID: CAD981382732  
Trans Name: ALTAMONT LANDFILL  
TSD Alt EPA ID: Not reported  
TSD Alt Name: Not reported  
Waste Code Description: 151 - Asbestos-containing waste  
RCRA Code: Not reported  
Meth Code: H132 - Landfill Or Surface Impoundment That Will Be Closed As  
Landfill( To Include On-Site Treatment And/Or Stabilization)  
  
Quantity Tons: 0.4  
Waste Quantity: 1  
Quantity Unit: Y  
Additional Code 1: Not reported  
Additional Code 2: Not reported  
Additional Code 3: Not reported  
Additional Code 4: Not reported  
Additional Code 5: Not reported

**GU1286**  
**SSE**  
**1/8-1/4**  
**0.184 mi.**  
**974 ft.**

**PAUL LAWRENCE**  
**4030 ELSTON AVENUE**  
**OAKLAND, CA 94602**  
  
**Site 5 of 7 in cluster GU**

**RCRA NonGen / NLR**    **1026803232**  
**CAC003115282**

**Actual:**  
**258 ft.**

RCRA Listings:  
Date Form Received by Agency:  
Handler Name:  
Handler Address:  
Handler City,State,Zip:

20210416  
Paul Lawrence  
4030 ELSTON AVENUE  
OAKLAND, CA 94602

**Focus Map:**  
**9**

Map ID  
Direction  
Distance  
Elevation

MAP FINDINGS

Site

Database(s)

EDR ID Number  
EPA ID Number

**PAUL LAWRENCE (Continued)**

**1026803232**

EPA ID:	CAC003115282
Contact Name:	PAUL LAWRENCE
Contact Address:	4030 ELSTON AVENUE
Contact City,State,Zip:	OAKLAND, CA 94602
Contact Telephone:	510-205-5049
Contact Fax:	Not reported
Contact Email:	GISELLE.ESPIRITU@SYNERGYCOMPANIES.ORG
Contact Title:	Not reported
EPA Region:	09
Land Type:	Not reported
Federal Waste Generator Description:	Not a generator, verified
Non-Notifier:	Not reported
Biennial Report Cycle:	Not reported
Accessibility:	Not reported
Active Site Indicator:	Not reported
State District Owner:	Not reported
State District:	Not reported
Mailing Address:	4030 ELSTON AVENUE
Mailing City,State,Zip:	OAKLAND, CA 94602
Owner Name:	Paul Lawrence
Owner Type:	Other
Operator Name:	Paul Lawrence
Operator Type:	Other
Short-Term Generator Activity:	No
Importer Activity:	No
Mixed Waste Generator:	No
Transporter Activity:	No
Transfer Facility Activity:	No
Recycler Activity with Storage:	No
Small Quantity On-Site Burner Exemption:	No
Smelting Melting and Refining Furnace Exemption:	No
Underground Injection Control:	No
Off-Site Waste Receipt:	No
Universal Waste Indicator:	No
Universal Waste Destination Facility:	No
Federal Universal Waste:	No
Active Site State-Reg Handler:	---
Federal Facility Indicator:	Not reported
Hazardous Secondary Material Indicator:	N
Sub-Part K Indicator:	Not reported
2018 GPRA Permit Baseline:	Not on the Baseline
2018 GPRA Renewals Baseline:	Not on the Baseline
202 GPRA Corrective Action Baseline:	No
Subject to Corrective Action Universe:	No
Non-TSDFs Where RCRA CA has Been Imposed Universe:	No
Corrective Action Priority Ranking:	No NCAPS ranking
Environmental Control Indicator:	No
Institutional Control Indicator:	No
Human Exposure Controls Indicator:	N/A
Groundwater Controls Indicator:	N/A
Significant Non-Complier Universe:	No
Unaddressed Significant Non-Complier Universe:	No
Addressed Significant Non-Complier Universe:	No
Significant Non-Complier With a Compliance Schedule Universe:	No
Financial Assurance Required:	Not reported
Handler Date of Last Change:	20210422
Recognized Trader-Importer:	No

Map ID  
Direction  
Distance  
Elevation

MAP FINDINGS

Site

Database(s)

EDR ID Number  
EPA ID Number

**PAUL LAWRENCE (Continued)**

**1026803232**

Recognized Trader-Exporter: No  
Importer of Spent Lead Acid Batteries: No  
Exporter of Spent Lead Acid Batteries: No  
Recycler Activity Without Storage: No  
Manifest Broker: No  
Sub-Part P Indicator: No

Handler - Owner Operator:

Owner/Operator Indicator: Owner  
Owner/Operator Name: PAUL LAWRENCE  
Legal Status: Other  
Date Became Current: Not reported  
Date Ended Current: Not reported  
Owner/Operator Address: 4030 ELSTON AVENUE  
Owner/Operator City,State,Zip: OAKLAND, CA 94602  
Owner/Operator Telephone: 510-205-5049  
Owner/Operator Telephone Ext: Not reported  
Owner/Operator Fax: Not reported  
Owner/Operator Email: Not reported

Owner/Operator Indicator: Operator  
Owner/Operator Name: PAUL LAWRENCE  
Legal Status: Other  
Date Became Current: Not reported  
Date Ended Current: Not reported  
Owner/Operator Address: 4030 ELSTON AVENUE  
Owner/Operator City,State,Zip: OAKLAND, CA 94602  
Owner/Operator Telephone: 510-205-5049  
Owner/Operator Telephone Ext: Not reported  
Owner/Operator Fax: Not reported  
Owner/Operator Email: Not reported

Historic Generators:

Receive Date: 20210416  
Handler Name: PAUL LAWRENCE  
Federal Waste Generator Description: Not a generator, verified  
State District Owner: Not reported  
Large Quantity Handler of Universal Waste: No  
Recognized Trader Importer: No  
Recognized Trader Exporter: No  
Spent Lead Acid Battery Importer: No  
Spent Lead Acid Battery Exporter: No  
Current Record: Yes  
Non Storage Recycler Activity: No  
Electronic Manifest Broker: No

List of NAICS Codes and Descriptions:

NAICS Code: 56299  
NAICS Description: ALL OTHER WASTE MANAGEMENT SERVICES

Facility Has Received Notices of Violations:

Violations: No Violations Found

Map ID  
Direction  
Distance  
Elevation

MAP FINDINGS

Site

Database(s)

EDR ID Number  
EPA ID Number

**PAUL LAWRENCE (Continued)**

**1026803232**

Evaluation Action Summary:  
Evaluations:

No Evaluations Found

**GU1287**  
**SSE**  
**1/8-1/4**  
**0.184 mi.**  
**974 ft.**

**PAUL LAWRENCE**  
**4030 ELSTON AVENUE**  
**OAKLAND, CA 94602**

**Site 6 of 7 in cluster GU**

**HWTS** **S127598858**  
**HAZNET** **N/A**

**Actual:**  
**258 ft.**

**HWTS:**

**Focus Map:**  
**9**

Name: PAUL LAWRENCE  
Address: 4030 ELSTON AVENUE  
Address 2: Not reported  
City,State,Zip: OAKLAND, CA 94602  
EPA ID: CAC003115282  
Inactive Date: 07/16/2021  
Create Date: 04/16/2021  
Last Act Date: Not reported  
Mailing Name: Not reported  
Mailing Address: 4030 ELSTON AVENUE  
Mailing Address 2: Not reported  
Mailing City,State,Zip: OAKLAND, CA 94602  
Owner Name: PAUL LAWRENCE  
Owner Address: 4030 ELSTON AVENUE  
Owner Address 2: Not reported  
Owner City,State,Zip: OAKLAND, CA 94602  
Owner Phone: Not reported  
Owner Fax: Not reported  
Contact Name: PAUL LAWRENCE  
Contact Address: 4030 ELSTON AVENUE  
Contact Address 2: Not reported  
City,State,Zip: OAKLAND, CA 94602  
Contact Phone: Not reported  
Contact Fax: Not reported  
Facility Status: Inactive  
Facility Type: TEMPORARY  
Category: STATE  
Latitude: 37.80503401  
Longitude: -122.22052703

**HAZNET:**

Name: PAUL LAWRENCE  
Address: 4030 ELSTON AVENUE  
Address 2: Not reported  
City,State,Zip: OAKLAND, CA 94602  
Contact: PAUL LAWRENCE  
Telephone: 5102055049  
Mailing Name: Not reported  
Mailing Address: 4030 ELSTON AVENUE

Year: 2021  
Gepaid: CAC003115282  
TSD EPA ID: CAD981382732  
CA Waste Code: 151 - Asbestos containing waste  
Disposal Method: H132 - Landfill Or Surface Impoundment That Will Be Closed As Landfill( To Include On-Site Treatment And/Or Stabilization)

Map ID  
Direction  
Distance  
Elevation

MAP FINDINGS

Site

Database(s)

EDR ID Number  
EPA ID Number

**PAUL LAWRENCE (Continued)**

**S127598858**

Tons: 0.23

**GU1288**  
**SSE**  
**1/8-1/4**  
**0.184 mi.**  
**974 ft.**

**PAUL LAWRENCE**  
**4030 ELSTON AVENUE**  
**OAKLAND, CA 94602**  
**Site 7 of 7 in cluster GU**

**ECHO 1026864432**  
**N/A**

**Actual:**  
**258 ft.**

**ECHO:**

Envid: 1026864432  
Registry ID: 110071122529  
DFR URL: <http://echo.epa.gov/detailed-facility-report?fid=110071122529>  
Name: PAUL LAWRENCE  
Address: 4030 ELSTON AVENUE  
City,State,Zip: OAKLAND, CA 94602

**Focus Map:**  
**9**

**GK1289**  
**NW**  
**1/8-1/4**  
**0.184 mi.**  
**974 ft.**

**VERN & KATHLEEN WINTERS**  
**11 SELBORNE DR**  
**PIEDMONT, CA 94611**  
**Site 2 of 11 in cluster GK**

**HWTS S118918032**  
**HAZNET N/A**

**Actual:**  
**453 ft.**

**HWTS:**

Name: VERN & KATHLEEN WINTERS  
Address: 11 SELBORNE DR  
Address 2: Not reported  
City,State,Zip: PIEDMONT, CA 94611  
EPA ID: CAC002813583  
Inactive Date: 08/05/2015  
Create Date: 05/06/2015  
Last Act Date: Not reported  
Mailing Name: Not reported  
Mailing Address: 11 SELBORNE DR  
Mailing Address 2: Not reported  
Mailing City,State,Zip: PIEDMONT, CA 94611  
Owner Name: VERN & KATHLEEN WINTERS  
Owner Address: 11 SELBORNE DR  
Owner Address 2: Not reported  
Owner City,State,Zip: PIEDMONT, CA 94611  
Owner Phone: Not reported  
Owner Fax: Not reported  
Contact Name: VERN & KATHLEEN WINTERS  
Contact Address: 11 SELBORNE DR  
Contact Address 2: Not reported  
City,State,Zip: PIEDMONT, CA 94611  
Contact Phone: Not reported  
Contact Fax: Not reported  
Facility Status: Inactive  
Facility Type: TEMPORARY  
Category: STATE  
Latitude: 37.816252  
Longitude: -122.21675

**Focus Map:**  
**9**

**HAZNET:**

Name: VERN & KATHLEEN WINTERS



Map ID  
Direction  
Distance  
Elevation

MAP FINDINGS

Site

Database(s)

EDR ID Number  
EPA ID Number

**VERN & KATHLEEN WINTERS (Continued)**

**S118918032**

Address: 11 SELBORNE DR  
Address 2: Not reported  
City,State,Zip: PIEDMONT, CA 94611  
Contact: VERN & KATHLEEN WINTERS  
Telephone: 5105308018  
Mailing Name: Not reported  
Mailing Address: 11 SELBORNE DR  
  
Year: 2015  
Gepaid: CAC002813583  
TSD EPA ID: CAD981382732  
CA Waste Code: 151 - Asbestos containing waste  
Disposal Method: H132 - Landfill Or Surface Impoundment That Will Be Closed As  
Landfill( To Include On-Site Treatment And/Or Stabilization)  
  
Tons: 0.23

Additional Info:

Year: 2015  
Gen EPA ID: CAC002813583  
  
Shipment Date: 20150507  
Creation Date: 8/21/2015 22:15:38  
Receipt Date: 20150514  
Manifest ID: 014311014JJK  
Trans EPA ID: CAL000291177  
Trans Name: SYNERGY ENTERPRISES INC  
Trans 2 EPA ID: CAR000037283  
Trans 2 Name: WORLD ENVIRONMENTAL & ENERGY  
TSD EPA ID: CAD981382732  
Trans Name: ALTAMONT LANDFILL  
TSD Alt EPA ID: Not reported  
TSD Alt Name: Not reported  
Waste Code Description: 151 - Asbestos-containing waste  
RCRA Code: Not reported  
Meth Code: H132 - Landfill Or Surface Impoundment That Will Be Closed As  
Landfill( To Include On-Site Treatment And/Or Stabilization)  
  
Quantity Tons: 0.23  
Waste Quantity: 1  
Quantity Unit: Y  
Additional Code 1: Not reported  
Additional Code 2: Not reported  
Additional Code 3: Not reported  
Additional Code 4: Not reported  
Additional Code 5: Not reported

**GX1290**    **CHRIS PEW**  
**SE**        **4322 BRIDGEVIEW DRIVE**  
**1/8-1/4**    **OAKLAND, CA 94602**  
**0.184 mi.**  
**974 ft.**    **Site 5 of 12 in cluster GX**

**FINDS**    **1026560370**  
**ECHO**     **N/A**

**Actual:**        **FINDS:**  
**419 ft.**        Registry ID:        110070861438

**Focus Map:**    [Click Here for FRS Facility Detail Report:](#)  
**9**

Map ID  
 Direction  
 Distance  
 Elevation

MAP FINDINGS

Site

Database(s)

EDR ID Number  
 EPA ID Number

**CHRIS PEW (Continued)**

**1026560370**

Environmental Interest/Information System:

The Resource Conservation and Recovery Act Information System (RCRAInfo) is EPA's comprehensive information system in support of the Resource Conservation and Recovery Act (RCRA) of 1976 and the Hazardous and Solid Waste Amendments (HSWA) of 1984. It tracks many types of information about generators, transporters, treaters, storers, and disposers of hazardous waste.

[Click this hyperlink](#) while viewing on your computer to access additional FINDS: detail in the EDR Site Report.

ECHO:

Envid: 1026560370  
 Registry ID: 110070861438  
 DFR URL: <http://echo.epa.gov/detailed-facility-report?fid=110070861438>  
 Name: CHRIS PEW  
 Address: 4322 BRIDGEVIEW DRIVE  
 City,State,Zip: OAKLAND, CA 94602

**GX1291**  
**SE**  
**1/8-1/4**  
**0.184 mi.**  
**974 ft.**

**CHRIS PEW**  
**4322 BRIDGEVIEW DRIVE**  
**OAKLAND, CA 94602**

**Site 6 of 12 in cluster GX**

**HWTS S126386677**  
**HAZNET N/A**

**Actual:**  
**419 ft.**

**Focus Map:**  
**9**

HWTS:  
 Name: CHRIS PEW  
 Address: 4322 BRIDGEVIEW DRIVE  
 Address 2: Not reported  
 City,State,Zip: OAKLAND, CA 94602  
 EPA ID: CAC003076440  
 Inactive Date: 10/25/2020  
 Create Date: 07/27/2020  
 Last Act Date: Not reported  
 Mailing Name: Not reported  
 Mailing Address: 4322 BRIDGEVIEW DRIVE  
 Mailing Address 2: Not reported  
 Mailing City,State,Zip: OAKLAND, CA 94602  
 Owner Name: CHRIS PEW  
 Owner Address: 4322 BRIDGEVIEW DRIVE  
 Owner Address 2: Not reported  
 Owner City,State,Zip: OAKLAND, CA 94602  
 Owner Phone: Not reported  
 Owner Fax: Not reported  
 Contact Name: CHRIS PEW  
 Contact Address: 4322 BRIDGEVIEW DRIVE  
 Contact Address 2: Not reported  
 City,State,Zip: OAKLAND, CA 94602  
 Contact Phone: Not reported  
 Contact Fax: Not reported  
 Facility Status: Inactive  
 Facility Type: TEMPORARY  
 Category: STATE  
 Latitude: 37.81174499  
 Longitude: -122.21094802

HAZNET:

Map ID  
Direction  
Distance  
Elevation

MAP FINDINGS

Site

Database(s)

EDR ID Number  
EPA ID Number

**CHRIS PEW (Continued)**

**S126386677**

Name: CHRIS PEW  
Address: 4322 BRIDGEVIEW DRIVE  
Address 2: Not reported  
City,State,Zip: OAKLAND, CA 94602  
Contact: CHRIS PEW  
Telephone: 5103311352  
Mailing Name: Not reported  
Mailing Address: 4322 BRIDGEVIEW DRIVE  
  
Year: 2020  
Gepaid: CAC003076440  
TSD EPA ID: CAD982042475  
CA Waste Code: 151 - Asbestos containing waste  
Disposal Method: H132 - Landfill Or Surface Impoundment That Will Be Closed As  
Landfill( To Include On-Site Treatment And/Or Stabilization)  
  
Tons: 0.23

Additional Info:

Year: 2020  
Gen EPA ID: CAC003076440  
  
Shipment Date: 7/29/2020  
Creation Date: 8/27/2020  
Receipt Date: 8/10/2020  
Manifest ID: 000266483DAT  
Trans EPA ID: CAL000371038  
Trans Name: ENVIRONMENTAL REMEDIES INC  
Trans 2 EPA ID: CAR000272773  
Trans 2 Name: UNI WASTE LLC  
TSD EPA ID: CAD982042475  
Trans Name: RECOLOGY HAY ROAD  
TSD EPA ID: Not reported  
TSD EPA Name: Not reported  
Waste Code Description: 151 - Asbestos-containing waste  
RCRA Code: Not reported  
Meth Code: H132 - Landfill Or Surface Impoundment That Will Be Closed As  
Landfill( To Include On-Site Treatment And/Or Stabilization)  
  
Quantity Tons: 0.23  
Waste Quantity: 1  
Quantity Unit: Y  
Additional Code 1: Not reported  
Additional Code 2: Not reported  
Additional Code 3: Not reported  
Additional Code 4: Not reported  
Additional Code 5: Not reported

Detail Two:

Year: 2020  
EM Manifest ID: f39fe211-8241-4f07-b994-b20f53f86941  
Shipment Date: 7/29/2020  
Receipt Date: 8/10/2020  
Manifest Number: 000266483DAT  
Generator EPA ID: CAC003076440  
Name: CHRIS PEW  
Address: 4322 BRIDGEVIEW DRIVE

Map ID  
 Direction  
 Distance  
 Elevation

MAP FINDINGS

Site

Database(s)

EDR ID Number  
 EPA ID Number

**CHRIS PEW (Continued)**

**S126386677**

Address 2:	Not reported
City:	OAKLAND
Zip:	94602
Telephone:	800-424-9300
Contact:	CHRIS PEW
Contact Telephone:	510-331-1352
Transporter 1 EPA ID:	CAL000371038
Transporter 1 Emergency Number:	Not reported
Transporter 2 EPA ID:	CAR000272773
Transporter 2 Emergency Number:	Not reported
TSDf EPA ID:	CAD982042475
TSDf Name:	RECOLOGY HAY ROAD
TSDf Address 1:	HAY RD
TSDf Address 2:	Not reported
TSDf City:	VACAVILLE
TSDf Zip:	95687
TSDf Telephone:	Not reported
State:	
Year:	2020
EM Manifest ID:	f39fe211-8241-4f07-b994-b20f53f86941
Generator EPA ID:	CAC003076440
Shipment Date:	2020-07-29
Manifest Number:	000266483DAT
Line Number:	1
Method Code:	H132
Quantity Tons:	0.23000
Quantity Waste:	1.000000
Quantity Unit:	Y
Number of Containers:	4
Type of Container:	Burlap, cloth, paper, or plastic bags
Quantity Type:	Cubic Yards
State Code:	151

**GX1292**  
**SE**  
**1/8-1/4**  
**0.184 mi.**  
**974 ft.**

**CHRIS PEW**  
**4322 BRIDGEVIEW DRIVE**  
**OAKLAND, CA 94602**  
**Site 7 of 12 in cluster GX**

**RCRA NonGen / NLR**

**1026470882**  
**CAC003076440**

**Actual:**  
**419 ft.**

**Focus Map:**  
**9**

RCRA Listings:	
Date Form Received by Agency:	20200727
Handler Name:	Chris Pew
Handler Address:	4322 BRIDGEVIEW DRIVE
Handler City,State,Zip:	OAKLAND, CA 94602
EPA ID:	CAC003076440
Contact Name:	CHRIS PEW
Contact Address:	4322 BRIDGEVIEW DRIVE
Contact City,State,Zip:	OAKLAND, CA 94602
Contact Telephone:	510-331-1352
Contact Fax:	Not reported
Contact Email:	MELISA@ENV-REM.COM
Contact Title:	Not reported
EPA Region:	09
Land Type:	Not reported
Federal Waste Generator Description:	Not a generator, verified
Non-Notifier:	Not reported

Map ID  
 Direction  
 Distance  
 Elevation

MAP FINDINGS

Site

Database(s)

EDR ID Number  
 EPA ID Number

**CHRIS PEW (Continued)**

**1026470882**

Biennial Report Cycle:	Not reported
Accessibility:	Not reported
Active Site Indicator:	Not reported
State District Owner:	Not reported
State District:	Not reported
Mailing Address:	4322 BRIDGEVIEW DRIVE
Mailing City, State, Zip:	OAKLAND, CA 94602
Owner Name:	Chris Pew
Owner Type:	Other
Operator Name:	Chris Pew
Operator Type:	Other
Short-Term Generator Activity:	No
Importer Activity:	No
Mixed Waste Generator:	No
Transporter Activity:	No
Transfer Facility Activity:	No
Recycler Activity with Storage:	No
Small Quantity On-Site Burner Exemption:	No
Smelting Melting and Refining Furnace Exemption:	No
Underground Injection Control:	No
Off-Site Waste Receipt:	No
Universal Waste Indicator:	No
Universal Waste Destination Facility:	No
Federal Universal Waste:	No
Active Site State-Reg Handler:	---
Federal Facility Indicator:	Not reported
Hazardous Secondary Material Indicator:	N
Sub-Part K Indicator:	Not reported
2018 GPRA Permit Baseline:	Not on the Baseline
2018 GPRA Renewals Baseline:	Not on the Baseline
202 GPRA Corrective Action Baseline:	No
Subject to Corrective Action Universe:	No
Non-TSDFs Where RCRA CA has Been Imposed Universe:	No
Corrective Action Priority Ranking:	No NCAPS ranking
Environmental Control Indicator:	No
Institutional Control Indicator:	No
Human Exposure Controls Indicator:	N/A
Groundwater Controls Indicator:	N/A
Significant Non-Complier Universe:	No
Unaddressed Significant Non-Complier Universe:	No
Addressed Significant Non-Complier Universe:	No
Significant Non-Complier With a Compliance Schedule Universe:	No
Financial Assurance Required:	Not reported
Handler Date of Last Change:	20200814
Recognized Trader-Importer:	No
Recognized Trader-Exporter:	No
Importer of Spent Lead Acid Batteries:	No
Exporter of Spent Lead Acid Batteries:	No
Recycler Activity Without Storage:	No
Manifest Broker:	No
Sub-Part P Indicator:	No

Handler - Owner Operator:	
Owner/Operator Indicator:	Owner
Owner/Operator Name: CHRIS PEW	
Legal Status:	Other

Map ID  
Direction  
Distance  
Elevation

MAP FINDINGS

Site

Database(s)

EDR ID Number  
EPA ID Number

**CHRIS PEW (Continued)**

**1026470882**

Date Became Current: Not reported  
Date Ended Current: Not reported  
Owner/Operator Address: 4322 BRIDGEVIEW DRIVE  
Owner/Operator City,State,Zip: OAKLAND, CA 94602  
Owner/Operator Telephone: 510-331-1352  
Owner/Operator Telephone Ext: Not reported  
Owner/Operator Fax: Not reported  
Owner/Operator Email: Not reported

Owner/Operator Indicator: Operator  
Owner/Operator Name: CHRIS PEW  
Legal Status: Other  
Date Became Current: Not reported  
Date Ended Current: Not reported  
Owner/Operator Address: 4322 BRIDGEVIEW DRIVE  
Owner/Operator City,State,Zip: OAKLAND, CA 94602  
Owner/Operator Telephone: 510-331-1352  
Owner/Operator Telephone Ext: Not reported  
Owner/Operator Fax: Not reported  
Owner/Operator Email: Not reported

Historic Generators:

Receive Date: 20200727  
Handler Name: CHRIS PEW  
Federal Waste Generator Description: Not a generator, verified  
State District Owner: Not reported  
Large Quantity Handler of Universal Waste: No  
Recognized Trader Importer: No  
Recognized Trader Exporter: No  
Spent Lead Acid Battery Importer: No  
Spent Lead Acid Battery Exporter: No  
Current Record: Yes  
Non Storage Recycler Activity: Not reported  
Electronic Manifest Broker: Not reported

List of NAICS Codes and Descriptions:

NAICS Code: 56299  
NAICS Description: ALL OTHER WASTE MANAGEMENT SERVICES

Facility Has Received Notices of Violations:

Violations: No Violations Found

Evaluation Action Summary:

Evaluations: No Evaluations Found

MAP FINDINGS

Map ID  
Direction  
Distance  
Elevation

Site

Database(s)

EDR ID Number  
EPA ID Number

**GT1293**    **MARCIA ROY**  
**SE**        **6245 GIRVIN DRIVE**  
**1/8-1/4**    **OAKLAND, CA 94611**  
**0.185 mi.**  
**975 ft.**     **Site 4 of 14 in cluster GT**

**FINDS**    **1027134046**  
              **N/A**

**Actual:**        **FINDS:**  
**1097 ft.**        Registry ID:        110071185881

**Focus Map:**    [Click Here for FRS Facility Detail Report:](#)  
**5**

Environmental Interest/Information System:  
The Resource Conservation and Recovery Act Information System (RCRAInfo) is EPA's comprehensive information system in support of the Resource Conservation and Recovery Act (RCRA) of 1976 and the Hazardous and Solid Waste Amendments (HSWA) of 1984. It tracks many types of information about generators, transporters, treaters, storers, and disposers of hazardous waste.

[Click this hyperlink](#) while viewing on your computer to access additional FINDS: detail in the EDR Site Report.

**GT1294**    **MARCIA ROY**  
**SE**        **6245 GIRVIN DRIVE**  
**1/8-1/4**    **OAKLAND, CA 94611**  
**0.185 mi.**  
**975 ft.**     **Site 5 of 14 in cluster GT**

**RCRA NonGen / NLR**    **1027074040**  
                                  **CAC003145696**

**Actual:**        **RCRA Listings:**  
**1097 ft.**        Date Form Received by Agency:        20211028  
**Focus Map:**    Handler Name:                                Marcia Roy  
**5**                Handler Address:                            6245 GIRVIN DRIVE  
                      Handler City,State,Zip:                    OAKLAND, CA 94611  
                      EPA ID:                                        CAC003145696  
                      Contact Name:                                MARCIA ROY  
                      Contact Address:                            6245 GIRVIN DRIVE  
                      Contact City,State,Zip:                    OAKLAND, CA 94611  
                      Contact Telephone:                        510-531-9470  
                      Contact Fax:                                 Not reported  
                      Contact Email:                              LILIAN.RAMOS@SYNERGYCOMPANIES.ORG  
                      Contact Title:                                Not reported  
                      EPA Region:                                 09  
                      Land Type:                                  Not reported  
                      Federal Waste Generator Description:    Not a generator, verified  
                      Non-Notifier:                                Not reported  
                      Biennial Report Cycle:                    Not reported  
                      Accessibility:                                Not reported  
                      Active Site Indicator:                      Not reported  
                      State District Owner:                      Not reported  
                      State District:                                Not reported  
                      Mailing Address:                            6245 GIRVIN DRIVE  
                      Mailing City,State,Zip:                    OAKLAND, CA 94611  
                      Owner Name:                                Marcia Roy  
                      Owner Type:                                 Other  
                      Operator Name:                              Marcia Roy  
                      Operator Type:                                Other  
                      Short-Term Generator Activity:            No  
                      Importer Activity:                          No  
                      Mixed Waste Generator:                    No  
                      Transporter Activity:                        No  
                      Transfer Facility Activity:                   No

Map ID  
Direction  
Distance  
Elevation

MAP FINDINGS

Site

Database(s)

EDR ID Number  
EPA ID Number

**MARCIA ROY (Continued)**

**1027074040**

Recycler Activity with Storage:	No
Small Quantity On-Site Burner Exemption:	No
Smelting Melting and Refining Furnace Exemption:	No
Underground Injection Control:	No
Off-Site Waste Receipt:	No
Universal Waste Indicator:	No
Universal Waste Destination Facility:	No
Federal Universal Waste:	No
Active Site State-Reg Handler:	---
Federal Facility Indicator:	Not reported
Hazardous Secondary Material Indicator:	N
Sub-Part K Indicator:	Not reported
2018 GPRC Permit Baseline:	Not on the Baseline
2018 GPRC Renewals Baseline:	Not on the Baseline
202 GPRC Corrective Action Baseline:	No
Subject to Corrective Action Universe:	No
Non-TSDFs Where RCRA CA has Been Imposed Universe:	No
Corrective Action Priority Ranking:	No NCAPS ranking
Environmental Control Indicator:	No
Institutional Control Indicator:	No
Human Exposure Controls Indicator:	N/A
Groundwater Controls Indicator:	N/A
Significant Non-Complier Universe:	No
Unaddressed Significant Non-Complier Universe:	No
Addressed Significant Non-Complier Universe:	No
Significant Non-Complier With a Compliance Schedule Universe:	No
Financial Assurance Required:	Not reported
Handler Date of Last Change:	20211028
Recognized Trader-Importer:	No
Recognized Trader-Exporter:	No
Importer of Spent Lead Acid Batteries:	No
Exporter of Spent Lead Acid Batteries:	No
Recycler Activity Without Storage:	No
Manifest Broker:	No
Sub-Part P Indicator:	No

**Handler - Owner Operator:**

Owner/Operator Indicator:	Operator
Owner/Operator Name: MARCIA ROY	
Legal Status:	Other
Date Became Current:	Not reported
Date Ended Current:	Not reported
Owner/Operator Address:	6245 GIRVIN DRIVE
Owner/Operator City,State,Zip:	OAKLAND, CA 94611
Owner/Operator Telephone:	510-531-9470
Owner/Operator Telephone Ext:	Not reported
Owner/Operator Fax:	Not reported
Owner/Operator Email:	Not reported
Owner/Operator Indicator:	Owner
Owner/Operator Name: MARCIA ROY	
Legal Status:	Other
Date Became Current:	Not reported
Date Ended Current:	Not reported
Owner/Operator Address:	6245 GIRVIN DRIVE
Owner/Operator City,State,Zip:	OAKLAND, CA 94611



Map ID  
 Direction  
 Distance  
 Elevation

MAP FINDINGS

Site

Database(s)

EDR ID Number  
 EPA ID Number

**MARCIA ROY (Continued)**

**1027074040**

Owner/Operator Telephone: 510-531-9470  
 Owner/Operator Telephone Ext: Not reported  
 Owner/Operator Fax: Not reported  
 Owner/Operator Email: Not reported

Historic Generators:

Receive Date: 20211028  
 Handler Name: MARCIA ROY  
 Federal Waste Generator Description: Not a generator, verified  
 State District Owner: Not reported  
 Large Quantity Handler of Universal Waste: No  
 Recognized Trader Importer: No  
 Recognized Trader Exporter: No  
 Spent Lead Acid Battery Importer: No  
 Spent Lead Acid Battery Exporter: No  
 Current Record: Yes  
 Non Storage Recycler Activity: No  
 Electronic Manifest Broker: No

List of NAICS Codes and Descriptions:

NAICS Code: 56299  
 NAICS Description: ALL OTHER WASTE MANAGEMENT SERVICES

Facility Has Received Notices of Violations:

Violations: No Violations Found

Evaluation Action Summary:

Evaluations: No Evaluations Found

**GT1295**  
**SE**  
**1/8-1/4**  
**0.185 mi.**  
**975 ft.**

**MARCIA ROY**  
**6245 GIRVIN DRIVE**  
**OAKLAND, CA 94611**  
**Site 6 of 14 in cluster GT**

**ECHO 1026952345**  
**N/A**

**Actual:** 1097 ft. **ECHO:**  
 Envid: 1026952345  
**Focus Map:** 5 **Registry ID:** 110071185881  
**DFR URL:** <http://echo.epa.gov/detailed-facility-report?fid=110071185881>  
**Name:** MARCIA ROY  
**Address:** 6245 GIRVIN DRIVE  
**City,State,Zip:** OAKLAND, CA 94611

**GT1296**  
**SE**  
**1/8-1/4**  
**0.185 mi.**  
**975 ft.**

**MARCIA ROY**  
**6245 GIRVIN DRIVE**  
**OAKLAND, CA 94611**  
**Site 7 of 14 in cluster GT**

**HWTS S128357726**  
**HAZNET N/A**

**Actual:** 1097 ft. **HWTS:**  
**Name:** MARCIA ROY  
**Address:** 6245 GIRVIN DRIVE  
**Address 2:** Not reported

Map ID  
Direction  
Distance  
Elevation

MAP FINDINGS

Site

Database(s)

EDR ID Number  
EPA ID Number

**MARCIA ROY (Continued)**

**S128357726**

City,State,Zip: OAKLAND, CA 94611  
EPA ID: CAC003145696  
Inactive Date: 01/27/2022  
Create Date: 10/28/2021  
Last Act Date: Not reported  
Mailing Name: Not reported  
Mailing Address: 6245 GIRVIN DRIVE  
Mailing Address 2: Not reported  
Mailing City,State,Zip: OAKLAND, CA 94611  
Owner Name: MARCIA ROY  
Owner Address: 6245 GIRVIN DRIVE  
Owner Address 2: Not reported  
Owner City,State,Zip: OAKLAND, CA 94611  
Owner Phone: Not reported  
Owner Fax: Not reported  
Contact Name: MARCIA ROY  
Contact Address: 6245 GIRVIN DRIVE  
Contact Address 2: Not reported  
City,State,Zip: OAKLAND, CA 94611  
Contact Phone: Not reported  
Contact Fax: Not reported  
Facility Status: Inactive  
Facility Type: TEMPORARY  
Category: STATE  
Latitude: 37.82867601  
Longitude: -122.198361

**HAZNET:**

Name: MARCIA ROY  
Address: 6245 GIRVIN DRIVE  
Address 2: Not reported  
City,State,Zip: OAKLAND, CA 94611  
Contact: MARCIA ROY  
Telephone: 5105319470  
Mailing Name: Not reported  
Mailing Address: 6245 GIRVIN DRIVE

Year: 2021  
Gepaid: CAC003145696  
TSD EPA ID: CAD981382732  
CA Waste Code: 151 - Asbestos containing waste  
Disposal Method: H132 - Landfill Or Surface Impoundment That Will Be Closed As Landfill( To Include On-Site Treatment And/Or Stabilization)  
Tons: 0.84

**GG1297 MELVIN MANES**  
**NW 6675 COLTON BLVD**  
**1/8-1/4 OAKLAND, CA 94611**  
**0.185 mi.**  
**976 ft. Site 4 of 4 in cluster GG**

**HWTS S118204905**  
**HAZNET N/A**

**Actual:** 1202 ft.  
**Focus Map:** 5  
HWTS:  
Name: MELVIN MANES  
Address: 6675 COLTON BLVD  
Address 2: Not reported  
City,State,Zip: OAKLAND, CA 94611

Map ID  
Direction  
Distance  
Elevation

MAP FINDINGS

Site

Database(s)

EDR ID Number  
EPA ID Number

**MELVIN MANES (Continued)**

**S118204905**

EPA ID: CAC002764440  
Inactive Date: 06/16/2014  
Create Date: 03/17/2014  
Last Act Date: Not reported  
Mailing Name: Not reported  
Mailing Address: 6675 COLTON BLVD  
Mailing Address 2: Not reported  
Mailing City,State,Zip: OAKLAND, CA 946112331  
Owner Name: MELVIN MANES  
Owner Address: 6675 COLTON BLVD  
Owner Address 2: Not reported  
Owner City,State,Zip: OAKLAND, CA 946112331  
Owner Phone: Not reported  
Owner Fax: Not reported  
Contact Name: MELVIN MANES  
Contact Address: 6675 COLTON BLVD  
Contact Address 2: Not reported  
City,State,Zip: OAKLAND, CA 946112331  
Contact Phone: Not reported  
Contact Fax: Not reported  
Facility Status: Inactive  
Facility Type: TEMPORARY  
Category: STATE  
Latitude: 37.833041  
Longitude: -122.201833

**HAZNET:**

Name: MELVIN MANES  
Address: 6675 COLTON BLVD  
Address 2: Not reported  
City,State,Zip: OAKLAND, CA 946112331  
Contact: MELVIN MANES  
Telephone: 5103391494  
Mailing Name: Not reported  
Mailing Address: 6675 COLTON BLVD

Year: 2014  
Gepaid: CAC002764440  
TSD EPA ID: CAD981382732  
CA Waste Code: 151 - Asbestos containing waste  
Disposal Method: H132 - Landfill Or Surface Impoundment That Will Be Closed As  
Landfill( To Include On-Site Treatment And/Or Stabilization)  
Tons: 0.4

**Additional Info:**

Year: 2014  
Gen EPA ID: CAC002764440  
Shipment Date: 20140318  
Creation Date: 6/2/2014 22:15:08  
Receipt Date: 20140324  
Manifest ID: 000091594DAT  
Trans EPA ID: CAL000371038  
Trans Name: ENVIRONMENTAL REMEDIES INC  
Trans 2 EPA ID: CAL000317320

Map ID  
Direction  
Distance  
Elevation

MAP FINDINGS

Site

Database(s)

EDR ID Number  
EPA ID Number

**MELVIN MANES (Continued)**

**S118204905**

Trans 2 Name: UNI WASTE  
TSDf EPA ID: CAD981382732  
Trans Name: ALTAMONT LANDFILL  
TSDf Alt EPA ID: Not reported  
TSDf Alt Name: Not reported  
Waste Code Description: 151 - Asbestos-containing waste  
RCRA Code: Not reported  
Meth Code: H132 - Landfill Or Surface Impoundment That Will Be Closed As  
Landfill( To Include On-Site Treatment And/Or Stabilization)  
Quantity Tons: 0.4  
Waste Quantity: 1  
Quantity Unit: Y  
Additional Code 1: Not reported  
Additional Code 2: Not reported  
Additional Code 3: Not reported  
Additional Code 4: Not reported  
Additional Code 5: Not reported

**FP1298 STEVE AND SUSAN PHILLIPS**  
**NW 207 ESTATES DR**  
**1/8-1/4 PIEDMONT, CA 94611**  
**0.185 mi.**  
**976 ft. Site 3 of 3 in cluster FP**

**HWTS S123067035**  
**HAZNET N/A**

**Actual:** 587 ft.  
**Focus Map:** 9  
HWTS:  
Name: STEVE AND SUSAN PHILLIPS  
Address: 207 ESTATES DR  
Address 2: Not reported  
City,State,Zip: PIEDMONT, CA 94611  
EPA ID: CAC002927091  
Inactive Date: 12/08/2017  
Create Date: 09/07/2017  
Last Act Date: Not reported  
Mailing Name: Not reported  
Mailing Address: 207 ESTATES DR  
Mailing Address 2: Not reported  
Mailing City,State,Zip: PIEDMONT, CA 94611  
Owner Name: STEVE AND SUSAN PHILLIPS  
Owner Address: 207 ESTATES DR  
Owner Address 2: Not reported  
Owner City,State,Zip: PIEDMONT, CA 94611  
Owner Phone: Not reported  
Owner Fax: Not reported  
Contact Name: STEVE AND SUSAN PHILLIPS  
Contact Address: 207 ESTATES DR  
Contact Address 2: Not reported  
City,State,Zip: PIEDMONT, CA 94611  
Contact Phone: Not reported  
Contact Fax: Not reported  
Facility Status: Inactive  
Facility Type: TEMPORARY  
Category: STATE  
Latitude: 37.818213  
Longitude: -122.212401

HAZNET:  
Name: STEVE AND SUSAN PHILLIPS

Map ID  
Direction  
Distance  
Elevation

MAP FINDINGS

Site

Database(s)

EDR ID Number  
EPA ID Number

**STEVE AND SUSAN PHILLIPS (Continued)**

**S123067035**

Address: 207 ESTATES DR  
Address 2: Not reported  
City,State,Zip: PIEDMONT, CA 94611  
Contact: STEVE AND SUSAN PHILLIPS  
Telephone: 5109095997  
Mailing Name: Not reported  
Mailing Address: 207 ESTATES DR  
  
Year: 2017  
Gepaid: CAC002927091  
TSD EPA ID: CAD981382732  
CA Waste Code: 151 - Asbestos containing waste  
Disposal Method: H132 - Landfill Or Surface Impoundment That Will Be Closed As  
Landfill( To Include On-Site Treatment And/Or Stabilization)  
  
Tons: 0.23

Additional Info:

Year: 2017  
Gen EPA ID: CAC002927091  
  
Shipment Date: 20170911  
Creation Date: 5/21/2018 18:34:34  
Receipt Date: 20170918  
Manifest ID: 018047611JJK  
Trans EPA ID: CAL000291177  
Trans Name: SYNERGY ENTERPRISES INC  
Trans 2 EPA ID: CAR000037283  
Trans 2 Name: WORLD ENVIRONMENTAL & ENERGY  
TSD EPA ID: CAD981382732  
Trans Name: ALTAMONT LANDFILL  
TSD Alt EPA ID: Not reported  
TSD Alt Name: Not reported  
Waste Code Description: 151 - Asbestos-containing waste  
RCRA Code: Not reported  
Meth Code: H132 - Landfill Or Surface Impoundment That Will Be Closed As  
Landfill( To Include On-Site Treatment And/Or Stabilization)  
  
Quantity Tons: 0.23  
Waste Quantity: 1  
Quantity Unit: Y  
Additional Code 1: Not reported  
Additional Code 2: Not reported  
Additional Code 3: Not reported  
Additional Code 4: Not reported  
Additional Code 5: Not reported

**GZ1299 SE**  
**1/8-1/4**  
**0.186 mi.**  
**980 ft.**  
**KAREN SWEARINGEN**  
**2320 THACKERAY DR**  
**OAKLAND, CA 94611**  
**Site 1 of 5 in cluster GZ**

**HWTS S112937194**  
**HAZNET N/A**

**Actual:** 1067 ft.  
**Focus Map:** 5  
HWTS:  
Name: KAREN SWEARINGEN  
Address: 2320 THACKERAY DR  
Address 2: Not reported  
City,State,Zip: OAKLAND, CA 94611

Map ID  
Direction  
Distance  
Elevation

MAP FINDINGS

Site

Database(s)

EDR ID Number  
EPA ID Number

**KAREN SWEARINGEN (Continued)**

**S112937194**

EPA ID: CAC002576967  
Inactive Date: 12/28/2004  
Create Date: 04/26/2004  
Last Act Date: Not reported  
Mailing Name: Not reported  
Mailing Address: 2320 THACKERAY DR  
Mailing Address 2: Not reported  
Mailing City,State,Zip: OAKLAND, CA 94611  
Owner Name: KAREN SWEARINGEN  
Owner Address: 2320 THACKERAY DR  
Owner Address 2: Not reported  
Owner City,State,Zip: OAKLAND, CA 94611  
Owner Phone: Not reported  
Owner Fax: Not reported  
Contact Name: KAREN SWEARINGEN  
Contact Address: 2320 THACKERAY DR  
Contact Address 2: Not reported  
City,State,Zip: OAKLAND, CA 94611  
Contact Phone: Not reported  
Contact Fax: Not reported  
Facility Status: Inactive  
Facility Type: TEMPORARY  
Category: STATE  
Latitude: 37.827914  
Longitude: -122.197664

**HAZNET:**

Name: KAREN SWEARINGEN  
Address: 2320 THACKERAY DR  
Address 2: Not reported  
City,State,Zip: OAKLAND, CA 94611  
Contact: KAREN SWEARINGEN  
Telephone: 5104825985  
Mailing Name: Not reported  
Mailing Address: 2320 THACKERAY DR

Year: 2004  
Gepaid: CAC002576967  
TSD EPA ID: CAD008252405  
CA Waste Code: 352 - Other organic solids  
Disposal Method: -  
Tons: 0.1

**Additional Info:**

Year: 2004  
Gen EPA ID: CAC002576967  
Shipment Date: 20040430  
Creation Date: 10/8/2004 11:21:14  
Receipt Date: Not reported  
Manifest ID: 22906147  
Trans EPA ID: CAR000112722  
Trans Name: DASH ENVIRONMENTAL INC  
Trans 2 EPA ID: Not reported  
Trans 2 Name: Not reported

Map ID  
 Direction  
 Distance  
 Elevation

MAP FINDINGS

Site

Database(s)

EDR ID Number  
 EPA ID Number

**KAREN SWEARINGEN (Continued)**

**S112937194**

TSDF EPA ID:	CAD008252405
Trans Name:	PACIFIC RESOURCE RECOVERY
TSDF Alt EPA ID:	Not reported
TSDF Alt Name:	Not reported
Waste Code Description:	352 - Other organic solids
RCRA Code:	Not reported
Meth Code:	- Not reported
Quantity Tons:	0.1
Waste Quantity:	200
Quantity Unit:	P
Additional Code 1:	Not reported
Additional Code 2:	Not reported
Additional Code 3:	Not reported
Additional Code 4:	Not reported
Additional Code 5:	Not reported

**FT1300**    **MARC VIALE**  
**ESE**        **5768 SCARBOROUGH DRIVE**  
**1/8-1/4**    **OAKLAND, CA 94611**  
**0.186 mi.**  
**980 ft.**     **Site 7 of 9 in cluster FT**

**ECHO**    **1026918065**  
**N/A**

<b>Actual:</b>	<b>ECHO:</b>	
<b>853 ft.</b>	Envid:	1026918065
<b>Focus Map:</b>	Registry ID:	110071124595
<b>9</b>	DFR URL:	<a href="http://echo.epa.gov/detailed-facility-report?fid=110071124595">http://echo.epa.gov/detailed-facility-report?fid=110071124595</a>
	Name:	MARC VIALE
	Address:	5768 SCARBOROUGH DRIVE
	City,State,Zip:	OAKLAND, CA 94611

**FT1301**    **MARC VIALE**  
**ESE**        **5768 SCARBOROUGH DRIVE**  
**1/8-1/4**    **OAKLAND, CA 94611**  
**0.186 mi.**  
**980 ft.**     **Site 8 of 9 in cluster FT**

**HWTS**    **S128350086**  
**HAZNET**    **N/A**

<b>Actual:</b>	<b>HWTS:</b>	
<b>853 ft.</b>	Name:	MARC VIALE
<b>Focus Map:</b>	Address:	5768 SCARBOROUGH DRIVE
<b>9</b>	Address 2:	Not reported
	City,State,Zip:	OAKLAND, CA 94611
	EPA ID:	CAC003137257
	Inactive Date:	12/01/2021
	Create Date:	09/01/2021
	Last Act Date:	Not reported
	Mailing Name:	Not reported
	Mailing Address:	5768 SCARBOROUGH DRIVE
	Mailing Address 2:	Not reported
	Mailing City,State,Zip:	OAKLAND, CA 94611
	Owner Name:	MARC VIALE
	Owner Address:	5768 SCARBOROUGH DRIVE
	Owner Address 2:	Not reported
	Owner City,State,Zip:	OAKLAND, CA 94611
	Owner Phone:	Not reported
	Owner Fax:	Not reported
	Contact Name:	MARC VIALE

Map ID  
Direction  
Distance  
Elevation

MAP FINDINGS

Site

Database(s)

EDR ID Number  
EPA ID Number

**MARC VIALE (Continued)**

**S128350086**

Contact Address: 5768 SCARBOROUGH DRIVE  
Contact Address 2: Not reported  
City,State,Zip: OAKLAND, CA 94611  
Contact Phone: Not reported  
Contact Fax: Not reported  
Facility Status: Inactive  
Facility Type: TEMPORARY  
Category: STATE  
Latitude: 37.822598  
Longitude: -122.20118797

**HAZNET:**

Name: MARC VIALE  
Address: 5768 SCARBOROUGH DRIVE  
Address 2: Not reported  
City,State,Zip: OAKLAND, CA 94611  
Contact: MARC VIALE  
Telephone: 4152799916  
Mailing Name: Not reported  
Mailing Address: 5768 SCARBOROUGH DRIVE

Year: 2021  
Gepaid: CAC003137257  
TSD EPA ID: CAD981382732  
CA Waste Code: 151 - Asbestos containing waste  
Disposal Method: H132 - Landfill Or Surface Impoundment That Will Be Closed As Landfill( To Include On-Site Treatment And/Or Stabilization)  
Tons: 0.84

**FT1302**  
**ESE**  
**1/8-1/4**  
**0.186 mi.**  
**980 ft.**

**MARC VIALE**  
**5768 SCARBOROUGH DRIVE**  
**OAKLAND, CA 94611**  
**Site 9 of 9 in cluster FT**

**RCRA NonGen / NLR** **1026824233**  
**CAC003137257**

**Actual:**  
**853 ft.**

**Focus Map:**  
**9**

**RCRA Listings:**

Date Form Received by Agency: 20210901  
Handler Name: Marc Viale  
Handler Address: 5768 SCARBOROUGH DRIVE  
Handler City,State,Zip: OAKLAND, CA 94611  
EPA ID: CAC003137257  
Contact Name: MARC VIALE  
Contact Address: 5768 SCARBOROUGH DRIVE  
Contact City,State,Zip: OAKLAND, CA 94611  
Contact Telephone: 415-279-9916  
Contact Fax: Not reported  
Contact Email: KARINA.GARCIA@SYNERGYCOMPANIES.ORG  
Contact Title: Not reported  
EPA Region: 09  
Land Type: Not reported  
Federal Waste Generator Description: Not a generator, verified  
Non-Notifier: Not reported  
Biennial Report Cycle: Not reported  
Accessibility: Not reported  
Active Site Indicator: Not reported  
State District Owner: Not reported



Map ID  
 Direction  
 Distance  
 Elevation

MAP FINDINGS

Site

Database(s)

EDR ID Number  
 EPA ID Number

**MARC VIALE (Continued)**

**1026824233**

State District:	Not reported
Mailing Address:	5768 SCARBOROUGH DRIVE
Mailing City,State,Zip:	OAKLAND, CA 94611
Owner Name:	Marc Viale
Owner Type:	Other
Operator Name:	Marc Viale
Operator Type:	Other
Short-Term Generator Activity:	No
Importer Activity:	No
Mixed Waste Generator:	No
Transporter Activity:	No
Transfer Facility Activity:	No
Recycler Activity with Storage:	No
Small Quantity On-Site Burner Exemption:	No
Smelting Melting and Refining Furnace Exemption:	No
Underground Injection Control:	No
Off-Site Waste Receipt:	No
Universal Waste Indicator:	No
Universal Waste Destination Facility:	No
Federal Universal Waste:	No
Active Site State-Reg Handler:	---
Federal Facility Indicator:	Not reported
Hazardous Secondary Material Indicator:	N
Sub-Part K Indicator:	Not reported
2018 GPRC Permit Baseline:	Not on the Baseline
2018 GPRC Renewals Baseline:	Not on the Baseline
202 GPRC Corrective Action Baseline:	No
Subject to Corrective Action Universe:	No
Non-TSDFs Where RCRA CA has Been Imposed Universe:	No
Corrective Action Priority Ranking:	No NCAPS ranking
Environmental Control Indicator:	No
Institutional Control Indicator:	No
Human Exposure Controls Indicator:	N/A
Groundwater Controls Indicator:	N/A
Significant Non-Complier Universe:	No
Unaddressed Significant Non-Complier Universe:	No
Addressed Significant Non-Complier Universe:	No
Significant Non-Complier With a Compliance Schedule Universe:	No
Financial Assurance Required:	Not reported
Handler Date of Last Change:	20210901
Recognized Trader-Importer:	No
Recognized Trader-Exporter:	No
Importer of Spent Lead Acid Batteries:	No
Exporter of Spent Lead Acid Batteries:	No
Recycler Activity Without Storage:	No
Manifest Broker:	No
Sub-Part P Indicator:	No

**Handler - Owner Operator:**

Owner/Operator Indicator:	Owner
Owner/Operator Name: MARC VIALE	
Legal Status:	Other
Date Became Current:	Not reported
Date Ended Current:	Not reported
Owner/Operator Address:	5768 SCARBOROUGH DRIVE
Owner/Operator City,State,Zip:	OAKLAND, CA 94611

Map ID  
Direction  
Distance  
Elevation

MAP FINDINGS

Site

Database(s)

EDR ID Number  
EPA ID Number

**MARC VIALE (Continued)**

**1026824233**

Owner/Operator Telephone: 415-279-9916  
Owner/Operator Telephone Ext: Not reported  
Owner/Operator Fax: Not reported  
Owner/Operator Email: Not reported  
  
Owner/Operator Indicator: Operator  
Owner/Operator Name: MARC VIALE  
Legal Status: Other  
Date Became Current: Not reported  
Date Ended Current: Not reported  
Owner/Operator Address: 5768 SCARBOROUGH DRIVE  
Owner/Operator City,State,Zip: OAKLAND, CA 94611  
Owner/Operator Telephone: 415-279-9916  
Owner/Operator Telephone Ext: Not reported  
Owner/Operator Fax: Not reported  
Owner/Operator Email: Not reported

Historic Generators:

Receive Date: 20210901  
Handler Name: MARC VIALE  
Federal Waste Generator Description: Not a generator, verified  
State District Owner: Not reported  
Large Quantity Handler of Universal Waste: No  
Recognized Trader Importer: No  
Recognized Trader Exporter: No  
Spent Lead Acid Battery Importer: No  
Spent Lead Acid Battery Exporter: No  
Current Record: Yes  
Non Storage Recycler Activity: No  
Electronic Manifest Broker: No

List of NAICS Codes and Descriptions:

NAICS Code: 56299  
NAICS Description: ALL OTHER WASTE MANAGEMENT SERVICES

Facility Has Received Notices of Violations:

Violations: No Violations Found

Evaluation Action Summary:

Evaluations: No Evaluations Found

FR1303  
WNW  
1/8-1/4  
0.186 mi.  
981 ft.

**DANIEL INGRAM**  
**1091 BROOKWOOD RD**  
**OAKLAND, CA 94610**  
**Site 6 of 6 in cluster FR**

**RCRA-SQG 1000249173**  
**FINDS CAD981413891**  
**ECHO**

**Actual:**  
**93 ft.**

**Focus Map:**  
**8**

RCRA Listings:  
Date Form Received by Agency: 19960901  
Handler Name: Daniel Ingram  
Handler Address: BROOKWOOD RD  
Handler City,State,Zip: OAKLAND, CA 94610  
EPA ID: CAD981413891  
Contact Name: Not reported  
Contact Address: Not reported

Map ID  
 Direction  
 Distance  
 Elevation

MAP FINDINGS

Site

Database(s)

EDR ID Number  
 EPA ID Number

**DANIEL INGRAM (Continued)**

**1000249173**

Contact City,State,Zip:	Not reported
Contact Telephone:	Not reported
Contact Fax:	Not reported
Contact Email:	Not reported
Contact Title:	Not reported
EPA Region:	09
Land Type:	Not reported
Federal Waste Generator Description:	Small Quantity Generator
Non-Notifier:	Not reported
Biennial Report Cycle:	Not reported
Accessibility:	Not reported
Active Site Indicator:	Handler Activities
State District Owner:	Ca
State District:	2
Mailing Address:	BROOKWOOD RD
Mailing City,State,Zip:	OAKLAND, CA 94610
Owner Name:	Daniel Ingram
Owner Type:	Private
Operator Name:	Not Required
Operator Type:	Private
Short-Term Generator Activity:	No
Importer Activity:	No
Mixed Waste Generator:	No
Transporter Activity:	No
Transfer Facility Activity:	No
Recycler Activity with Storage:	No
Small Quantity On-Site Burner Exemption:	No
Smelting Melting and Refining Furnace Exemption:	No
Underground Injection Control:	No
Off-Site Waste Receipt:	No
Universal Waste Indicator:	No
Universal Waste Destination Facility:	No
Federal Universal Waste:	No
Active Site State-Reg Handler:	---
Federal Facility Indicator:	Not reported
Hazardous Secondary Material Indicator:	NN
Sub-Part K Indicator:	Not reported
2018 GPRC Permit Baseline:	Not on the Baseline
2018 GPRC Renewals Baseline:	Not on the Baseline
202 GPRC Corrective Action Baseline:	No
Subject to Corrective Action Universe:	No
Non-TSDFs Where RCRA CA has Been Imposed Universe:	No
Corrective Action Priority Ranking:	No NCAPS ranking
Environmental Control Indicator:	No
Institutional Control Indicator:	No
Human Exposure Controls Indicator:	N/A
Groundwater Controls Indicator:	N/A
Significant Non-Complier Universe:	No
Unaddressed Significant Non-Complier Universe:	No
Addressed Significant Non-Complier Universe:	No
Significant Non-Complier With a Compliance Schedule Universe:	No
Financial Assurance Required:	Not reported
Handler Date of Last Change:	20000915
Recognized Trader-Importer:	No
Recognized Trader-Exporter:	No
Importer of Spent Lead Acid Batteries:	No
Exporter of Spent Lead Acid Batteries:	No

Map ID  
Direction  
Distance  
Elevation

MAP FINDINGS

Site

Database(s)

EDR ID Number  
EPA ID Number

**DANIEL INGRAM (Continued)**

**1000249173**

Recycler Activity Without Storage: Not reported  
Manifest Broker: Not reported  
Sub-Part P Indicator: No

Handler - Owner Operator:

Owner/Operator Indicator: Operator  
Owner/Operator Name: NOT REQUIRED  
Legal Status: Private  
Date Became Current: Not reported  
Date Ended Current: Not reported  
Owner/Operator Address: NOT REQUIRED  
Owner/Operator City,State,Zip: NOT REQUIRED, ME 99999  
Owner/Operator Telephone: 415-555-1212  
Owner/Operator Telephone Ext: Not reported  
Owner/Operator Fax: Not reported  
Owner/Operator Email: Not reported

Owner/Operator Indicator: Owner  
Owner/Operator Name: DANIEL INGRAM  
Legal Status: Private  
Date Became Current: Not reported  
Date Ended Current: Not reported  
Owner/Operator Address: NOT REQUIRED  
Owner/Operator City,State,Zip: NOT REQUIRED, ME 99999  
Owner/Operator Telephone: 415-555-1212  
Owner/Operator Telephone Ext: Not reported  
Owner/Operator Fax: Not reported  
Owner/Operator Email: Not reported

Historic Generators:

Receive Date: 19960901  
Handler Name: DANIEL INGRAM  
Federal Waste Generator Description: Small Quantity Generator  
State District Owner: Ca  
Large Quantity Handler of Universal Waste: No  
Recognized Trader Importer: No  
Recognized Trader Exporter: No  
Spent Lead Acid Battery Importer: No  
Spent Lead Acid Battery Exporter: No  
Current Record: Yes  
Non Storage Recycler Activity: Not reported  
Electronic Manifest Broker: Not reported

List of NAICS Codes and Descriptions:

NAICS Codes: No NAICS Codes Found

Facility Has Received Notices of Violations:

Violations: No Violations Found

Evaluation Action Summary:

Evaluations: No Evaluations Found

Map ID  
 Direction  
 Distance  
 Elevation

MAP FINDINGS

Site

Database(s)

EDR ID Number  
 EPA ID Number

**DANIEL INGRAM (Continued)**

**1000249173**

**FINDS:**

Registry ID: 110002698395

[Click Here for FRS Facility Detail Report:](#)

**Environmental Interest/Information System:**

The Resource Conservation and Recovery Act Information System (RCRAInfo) is EPA's comprehensive information system in support of the Resource Conservation and Recovery Act (RCRA) of 1976 and the Hazardous and Solid Waste Amendments (HSWA) of 1984. It tracks many types of information about generators, transporters, treaters, storers, and disposers of hazardous waste.

[Click this hyperlink](#) while viewing on your computer to access additional FINDS: detail in the EDR Site Report.

**ECHO:**

Envid: 1000249173  
 Registry ID: 110002698395  
 DFR URL: <http://echo.epa.gov/detailed-facility-report?fid=110002698395>  
 Name: DANIEL INGRAM  
 Address: 1091 BROOKWOOD RD  
 City,State,Zip: OAKLAND, CA 94610

**1304  
 WNW  
 1/8-1/4  
 0.186 mi.  
 983 ft.**

**VANESSA LUJAN  
 5928 ZINN DR  
 OAKLAND, CA 94611**

**HWTS S121015633  
 HAZNET N/A**

**Actual:  
 845 ft.**

**HWTS:**

**Focus Map:  
 5**

Name: VANESSA LUJAN  
 Address: 5928 ZINN DR  
 Address 2: Not reported  
 City,State,Zip: OAKLAND, CA 94611  
 EPA ID: CAC002886430  
 Inactive Date: 02/17/2017  
 Create Date: 11/17/2016  
 Last Act Date: Not reported  
 Mailing Name: Not reported  
 Mailing Address: 5928 ZINN DR  
 Mailing Address 2: Not reported  
 Mailing City,State,Zip: OAKLAND, CA 94611  
 Owner Name: VANESSA LUJAN  
 Owner Address: 5928 ZINN DR  
 Owner Address 2: Not reported  
 Owner City,State,Zip: OAKLAND, CA 94611  
 Owner Phone: Not reported  
 Owner Fax: Not reported  
 Contact Name: VANESSA LUJAN  
 Contact Address: 5928 ZINN DR  
 Contact Address 2: Not reported  
 City,State,Zip: OAKLAND, CA 94611  
 Contact Phone: Not reported  
 Contact Fax: Not reported  
 Facility Status: Inactive  
 Facility Type: TEMPORARY  
 Category: STATE

Map ID  
 Direction  
 Distance  
 Elevation

MAP FINDINGS

Site

Database(s)

EDR ID Number  
 EPA ID Number

**VANESSA LUJAN (Continued)**

**S121015633**

Latitude: -90  
 Longitude: 180

**HAZNET:**

Name: VANESSA LUJAN  
 Address: 5928 ZINN DR  
 Address 2: Not reported  
 City,State,Zip: OAKLAND, CA 94611  
 Contact: VANESSA LUJAN  
 Telephone: 5126368006  
 Mailing Name: Not reported  
 Mailing Address: 5928 ZINN DR

Year: 2016  
 Gepaid: CAC002886430  
 TSD EPA ID: NMD002208627  
 CA Waste Code: 221 - Waste oil and mixed oil  
 Disposal Method: H141 - Storage, Bulking, And/Or Transfer Off Site--No Treatment/Reovery (H010-H129) Or (H131-H135)  
 Tons: 0.019

Year: 2016  
 Gepaid: CAC002886430  
 TSD EPA ID: CAD981382732  
 CA Waste Code: 151 - Asbestos containing waste  
 Disposal Method: H132 - Landfill Or Surface Impoundment That Will Be Closed As Landfill( To Include On-Site Treatment And/Or Stabilization)  
 Tons: 0.23

**HA1305  
 SE  
 1/8-1/4  
 0.187 mi.  
 985 ft.**

**HEATHER DOYLE  
 2020 LEIMERT BOULEVARD  
 OAKLAND, CA 94602  
 Site 1 of 4 in cluster HA**

**RCRA NonGen / NLR 1027076974  
 CAC003148782**

**Actual:  
 533 ft.**

**RCRA Listings:**

Date Form Received by Agency: 20211116  
 Handler Name: Heather Doyle  
 Handler Address: 2020 LEIMERT BOULEVARD  
 Handler City,State,Zip: OAKLAND, CA 94602  
 EPA ID: CAC003148782  
 Contact Name: HEATHER DOYLE  
 Contact Address: 2020 LEIMERT BOULEVARD  
 Contact City,State,Zip: OAKLAND, CA 94602  
 Contact Telephone: 510-368-6738  
 Contact Fax: Not reported  
 Contact Email: TATIANA.TAYLOR@SYNERGYCOMPANIES.ORG  
 Contact Title: Not reported  
 EPA Region: 09  
 Land Type: Not reported  
 Federal Waste Generator Description: Not a generator, verified  
 Non-Notifier: Not reported  
 Biennial Report Cycle: Not reported  
 Accessibility: Not reported  
 Active Site Indicator: Not reported  
 State District Owner: Not reported

**Focus Map:  
 9**

Map ID  
 Direction  
 Distance  
 Elevation

MAP FINDINGS

Site

Database(s)

EDR ID Number  
 EPA ID Number

**HEATHER DOYLE (Continued)**

**1027076974**

State District:	Not reported
Mailing Address:	2020 LEIMERT BOULEVARD
Mailing City,State,Zip:	OAKLAND, CA 94602
Owner Name:	Heather Doyle
Owner Type:	Other
Operator Name:	Heather Doyle
Operator Type:	Other
Short-Term Generator Activity:	No
Importer Activity:	No
Mixed Waste Generator:	No
Transporter Activity:	No
Transfer Facility Activity:	No
Recycler Activity with Storage:	No
Small Quantity On-Site Burner Exemption:	No
Smelting Melting and Refining Furnace Exemption:	No
Underground Injection Control:	No
Off-Site Waste Receipt:	No
Universal Waste Indicator:	No
Universal Waste Destination Facility:	No
Federal Universal Waste:	No
Active Site State-Reg Handler:	---
Federal Facility Indicator:	Not reported
Hazardous Secondary Material Indicator:	N
Sub-Part K Indicator:	Not reported
2018 GPRC Permit Baseline:	Not on the Baseline
2018 GPRC Renewals Baseline:	Not on the Baseline
202 GPRC Corrective Action Baseline:	No
Subject to Corrective Action Universe:	No
Non-TSDFs Where RCRA CA has Been Imposed Universe:	No
Corrective Action Priority Ranking:	No NCAPS ranking
Environmental Control Indicator:	No
Institutional Control Indicator:	No
Human Exposure Controls Indicator:	N/A
Groundwater Controls Indicator:	N/A
Significant Non-Complier Universe:	No
Unaddressed Significant Non-Complier Universe:	No
Addressed Significant Non-Complier Universe:	No
Significant Non-Complier With a Compliance Schedule Universe:	No
Financial Assurance Required:	Not reported
Handler Date of Last Change:	20211116
Recognized Trader-Importer:	No
Recognized Trader-Exporter:	No
Importer of Spent Lead Acid Batteries:	No
Exporter of Spent Lead Acid Batteries:	No
Recycler Activity Without Storage:	No
Manifest Broker:	No
Sub-Part P Indicator:	No

**Handler - Owner Operator:**

Owner/Operator Indicator:	Owner
Owner/Operator Name: HEATHER DOYLE	
Legal Status:	Other
Date Became Current:	Not reported
Date Ended Current:	Not reported
Owner/Operator Address:	2020 LEIMERT BOULEVARD
Owner/Operator City,State,Zip:	OAKLAND, CA 94602

Map ID  
Direction  
Distance  
Elevation

MAP FINDINGS

Site

Database(s)

EDR ID Number  
EPA ID Number

**HEATHER DOYLE (Continued)**

**1027076974**

Owner/Operator Telephone: 510-368-6738  
Owner/Operator Telephone Ext: Not reported  
Owner/Operator Fax: Not reported  
Owner/Operator Email: Not reported  
  
Owner/Operator Indicator: Operator  
Owner/Operator Name: HEATHER DOYLE  
Legal Status: Other  
Date Became Current: Not reported  
Date Ended Current: Not reported  
Owner/Operator Address: 2020 LEIMERT BOULEVARD  
Owner/Operator City,State,Zip: OAKLAND, CA 94602  
Owner/Operator Telephone: 510-368-6738  
Owner/Operator Telephone Ext: Not reported  
Owner/Operator Fax: Not reported  
Owner/Operator Email: Not reported

Historic Generators:

Receive Date: 20211116  
Handler Name: HEATHER DOYLE  
Federal Waste Generator Description: Not a generator, verified  
State District Owner: Not reported  
Large Quantity Handler of Universal Waste: No  
Recognized Trader Importer: No  
Recognized Trader Exporter: No  
Spent Lead Acid Battery Importer: No  
Spent Lead Acid Battery Exporter: No  
Current Record: Yes  
Non Storage Recycler Activity: No  
Electronic Manifest Broker: No

List of NAICS Codes and Descriptions:

NAICS Code: 56299  
NAICS Description: ALL OTHER WASTE MANAGEMENT SERVICES

Facility Has Received Notices of Violations:

Violations: No Violations Found

Evaluation Action Summary:

Evaluations: No Evaluations Found

HA1306  
SE  
1/8-1/4  
0.187 mi.  
985 ft.

HEATHER DOYLE  
2020 LEIMERT BOULEVARD  
OAKLAND, CA 94602  
Site 2 of 4 in cluster HA

HWTS S128360570  
HAZNET N/A

Actual:  
533 ft.

HWTS:

Name: HEATHER DOYLE  
Address: 2020 LEIMERT BOULEVARD  
Address 2: Not reported  
City,State,Zip: OAKLAND, CA 94602  
EPA ID: CAC003148782  
Inactive Date: 02/15/2022  
Create Date: 11/16/2021

Focus Map:  
9



Map ID  
 Direction  
 Distance  
 Elevation

MAP FINDINGS

Site

Database(s)

EDR ID Number  
 EPA ID Number

**HEATHER DOYLE (Continued)**

**S128360570**

Last Act Date: Not reported  
 Mailing Name: Not reported  
 Mailing Address: 2020 LEIMERT BOULEVARD  
 Mailing Address 2: Not reported  
 Mailing City,State,Zip: OAKLAND, CA 94602  
 Owner Name: HEATHER DOYLE  
 Owner Address: 2020 LEIMERT BOULEVARD  
 Owner Address 2: Not reported  
 Owner City,State,Zip: OAKLAND, CA 94602  
 Owner Phone: Not reported  
 Owner Fax: Not reported  
 Contact Name: HEATHER DOYLE  
 Contact Address: 2020 LEIMERT BOULEVARD  
 Contact Address 2: Not reported  
 City,State,Zip: OAKLAND, CA 94602  
 Contact Phone: Not reported  
 Contact Fax: Not reported  
 Facility Status: Inactive  
 Facility Type: TEMPORARY  
 Category: STATE  
 Latitude: 37.813596  
 Longitude: -122.20881298

**HAZNET:**

Name: HEATHER DOYLE  
 Address: 2020 LEIMERT BOULEVARD  
 Address 2: Not reported  
 City,State,Zip: OAKLAND, CA 94602  
 Contact: HEATHER DOYLE  
 Telephone: 5103686738  
 Mailing Name: Not reported  
 Mailing Address: 2020 LEIMERT BOULEVARD

Year: 2021  
 Gepaid: CAC003148782  
 TSD EPA ID: CAD981382732  
 CA Waste Code: 151 - Asbestos containing waste  
 Disposal Method: H132 - Landfill Or Surface Impoundment That Will Be Closed As Landfill( To Include On-Site Treatment And/Or Stabilization)  
 Tons: 0.84

**HA1307 HEATHER DOYLE**  
**SE 2020 LEIMERT BOULEVARD**  
**1/8-1/4 OAKLAND, CA 94602**  
**0.187 mi.**  
**985 ft. Site 3 of 4 in cluster HA**

**FINDS 1027133751**  
**N/A**

**Actual: 533 ft.** FINDS:  
 Registry ID: 110071185562

**Focus Map: 9** [Click Here for FRS Facility Detail Report:](#)

**Environmental Interest/Information System:**

The Resource Conservation and Recovery Act Information System (RCRAInfo) is EPA's comprehensive information system in support of the Resource Conservation and Recovery Act (RCRA) of 1976 and the Hazardous and Solid Waste Amendments (HSWA) of 1984. It tracks many

Map ID  
 Direction  
 Distance  
 Elevation

MAP FINDINGS

Site

Database(s)

EDR ID Number  
 EPA ID Number

**HEATHER DOYLE (Continued)**

**1027133751**

types of information about generators, transporters, treaters, storers, and disposers of hazardous waste.

[Click this hyperlink](#) while viewing on your computer to access additional FINDS: detail in the EDR Site Report.

**HA1308  
 SE  
 1/8-1/4  
 0.187 mi.  
 985 ft.**

**HEATHER DOYLE  
 2020 LEIMERT BOULEVARD  
 OAKLAND, CA 94602  
 Site 4 of 4 in cluster HA**

**ECHO 1026949047  
 N/A**

**Actual:  
 533 ft.**

**ECHO:**

Envid: 1026949047  
 Registry ID: 110071185562  
 DFR URL: <http://echo.epa.gov/detailed-facility-report?fid=110071185562>  
 Name: HEATHER DOYLE  
 Address: 2020 LEIMERT BOULEVARD  
 City,State,Zip: OAKLAND, CA 94602

**Focus Map:  
 9**

**1309  
 NW  
 1/8-1/4  
 0.187 mi.  
 986 ft.**

**JIM & KAREN MINICOZZI  
 904 SANDRINGHAM RD  
 PIEDMONT, CA 94611**

**HWTS S124668460  
 N/A**

**Actual:  
 411 ft.**

**HWTS:**

Name: JIM & KAREN MINICOZZI  
 Address: 904 SANDRINGHAM RD  
 Address 2: Not reported  
 City,State,Zip: PIEDMONT, CA 94611  
 EPA ID: CAC002948746  
 Inactive Date: 05/19/2018  
 Create Date: 02/15/2018  
 Last Act Date: Not reported  
 Mailing Name: Not reported  
 Mailing Address: 904 SANDRINGHAM RD  
 Mailing Address 2: Not reported  
 Mailing City,State,Zip: PIEDMONT, CA 94611  
 Owner Name: JIM & KAREN MINICOZZI  
 Owner Address: 904 SANDRINGHAM RD  
 Owner Address 2: Not reported  
 Owner City,State,Zip: PIEDMONT, CA 94611  
 Owner Phone: Not reported  
 Owner Fax: Not reported  
 Contact Name: JIM & KAREN MINICOZZI  
 Contact Address: 904 SANDRINGHAM RD  
 Contact Address 2: Not reported  
 City,State,Zip: PIEDMONT, CA 94611  
 Contact Phone: Not reported  
 Contact Fax: Not reported  
 Facility Status: Inactive  
 Facility Type: TEMPORARY  
 Category: STATE  
 Latitude: 37.815741  
 Longitude: -122.216985

**Focus Map:  
 9**

Map ID  
Direction  
Distance  
Elevation

MAP FINDINGS

Site

Database(s) EDR ID Number  
EPA ID Number

1310  
SE  
1/8-1/4  
0.187 mi.  
987 ft.

2538 LEIMERT BLVD  
OAKLAND, CA 94602

CHMIRS S110977376  
N/A

Actual:  
590 ft.

Focus Map:  
9

CHMIRS:  
Name: Not reported  
Address: 2538 LEIMERT BLVD  
City,State,Zip: OAKLAND, CA 94602  
OES Incident Number: 10-0282  
OES notification: 01/14/2010  
OES Date: Not reported  
OES Time: Not reported  
**Date Completed: Not reported**  
Property Use: Not reported  
Agency Id Number: Not reported  
Agency Incident Number: Not reported  
Time Notified: Not reported  
Time Completed: Not reported  
Surrounding Area: Not reported  
Estimated Temperature: Not reported  
Property Management: Not reported  
More Than Two Substances Involved?: Not reported  
Resp Agncy Personel # Of Decontaminated: Not reported  
Responding Agency Personel # Of Injuries: Not reported  
Responding Agency Personel # Of Fatalities: Not reported  
Others Number Of Decontaminated: Not reported  
Others Number Of Injuries: Not reported  
Others Number Of Fatalities: Not reported  
Vehicle Make/year: Not reported  
Vehicle License Number: Not reported  
Vehicle State: Not reported  
Vehicle Id Number: Not reported  
CA DOT PUC/ICC Number: Not reported  
Company Name: Not reported  
Reporting Officer Name/ID: Not reported  
Report Date: Not reported  
Facility Telephone: Not reported  
Waterway Involved: No  
Waterway: Not reported  
Spill Site: Residence  
Cleanup By: Contractor  
Containment: Not reported  
What Happened: Not reported  
Type: Not reported  
Measure: Gal(s)  
Other: Not reported  
Date/Time: 1500  
Year: 2010  
Agency: Citizen  
Incident Date: 1/8/2010  
Admin Agency: City of Oakland Fire Department  
Amount: Not reported  
Contained: Yes  
Site Type: Not reported  
E Date: Not reported  
Substance: Sewage  
Quantity Released: 1000

Map ID  
 Direction  
 Distance  
 Elevation

MAP FINDINGS

Site

Database(s)

EDR ID Number  
 EPA ID Number

(Continued)

S110977376

Unknown:	Not reported
Substance #2:	Not reported
Substance #3:	Not reported
Evacuations:	Not reported
Number of Injuries:	Not reported
Number of Fatalities:	Not reported
#1 Pipeline:	Not reported
#2 Pipeline:	Not reported
#3 Pipeline:	Not reported
#1 Vessel >= 300 Tons:	Not reported
#2 Vessel >= 300 Tons:	Not reported
#3 Vessel >= 300 Tons:	Not reported
Evacs:	Not reported
Injuries:	Not reported
Fatals:	Not reported
Comments:	Not reported
Description:	Caller states that a back up in the main line caused the release out of a clean out. Public Works has shown up, but said spill was not their liability. Landlord has claimed the back up was caused by city sewer main. Standing sewage is still sitting in the yard on the tenant.

GF1311  
 North  
 1/8-1/4  
 0.187 mi.  
 988 ft.

**WILL RUTHERFORD**  
**968 GROSEVENOR PL**  
**OAKLAND, CA 94610**  
 Site 7 of 9 in cluster GF

RCRA NonGen / NLR 1024773802  
 CAC002993721

Actual:  
 119 ft.  
 Focus Map:  
 8

RCRA Listings:	
Date Form Received by Agency:	20181219
Handler Name:	Will Rutherford
Handler Address:	968 GROSEVENOR PL
Handler City,State,Zip:	OAKLAND, CA 94610
EPA ID:	CAC002993721
Contact Name:	WILL RUTHERFORD
Contact Address:	968 GROSEVENOR PL
Contact City,State,Zip:	OAKLAND, CA 94610
Contact Telephone:	510-409-1229
Contact Fax:	Not reported
Contact Email:	LILIAN.RAMOS@SYNERGYCOMPANIES.ORG
Contact Title:	Not reported
EPA Region:	09
Land Type:	Not reported
Federal Waste Generator Description:	Not a generator, verified
Non-Notifier:	Not reported
Biennial Report Cycle:	Not reported
Accessibility:	Not reported
Active Site Indicator:	Handler Activities
State District Owner:	Not reported
State District:	Not reported
Mailing Address:	968 GROSEVENOR PL
Mailing City,State,Zip:	OAKLAND, CA 94610
Owner Name:	Will Rutherford
Owner Type:	Other
Operator Name:	Will Rutherford
Operator Type:	Other
Short-Term Generator Activity:	No

Map ID  
 Direction  
 Distance  
 Elevation

MAP FINDINGS

Site

Database(s)

EDR ID Number  
 EPA ID Number

**WILL RUTHERFORD (Continued)**

**1024773802**

Importer Activity:	No
Mixed Waste Generator:	No
Transporter Activity:	No
Transfer Facility Activity:	No
Recycler Activity with Storage:	No
Small Quantity On-Site Burner Exemption:	No
Smelting Melting and Refining Furnace Exemption:	No
Underground Injection Control:	No
Off-Site Waste Receipt:	No
Universal Waste Indicator:	Yes
Universal Waste Destination Facility:	Yes
Federal Universal Waste:	No
Active Site State-Reg Handler:	---
Federal Facility Indicator:	Not reported
Hazardous Secondary Material Indicator:	N
Sub-Part K Indicator:	Not reported
2018 GPRC Permit Baseline:	Not on the Baseline
2018 GPRC Renewals Baseline:	Not on the Baseline
202 GPRC Corrective Action Baseline:	No
Subject to Corrective Action Universe:	No
Non-TSDFs Where RCRA CA has Been Imposed Universe:	No
Corrective Action Priority Ranking:	No NCAPS ranking
Environmental Control Indicator:	No
Institutional Control Indicator:	No
Human Exposure Controls Indicator:	N/A
Groundwater Controls Indicator:	N/A
Significant Non-Complier Universe:	No
Unaddressed Significant Non-Complier Universe:	No
Addressed Significant Non-Complier Universe:	No
Significant Non-Complier With a Compliance Schedule Universe:	No
Financial Assurance Required:	Not reported
Handler Date of Last Change:	20181220
Recognized Trader-Importer:	No
Recognized Trader-Exporter:	No
Importer of Spent Lead Acid Batteries:	No
Exporter of Spent Lead Acid Batteries:	No
Recycler Activity Without Storage:	No
Manifest Broker:	No
Sub-Part P Indicator:	No

Handler - Owner Operator:

Owner/Operator Indicator:	Operator
Owner/Operator Name: WILL RUTHERFORD	
Legal Status:	Other
Date Became Current:	Not reported
Date Ended Current:	Not reported
Owner/Operator Address:	968 GROSEVENOR PL
Owner/Operator City,State,Zip:	OAKLAND, CA 94610
Owner/Operator Telephone:	510-409-1229
Owner/Operator Telephone Ext:	Not reported
Owner/Operator Fax:	Not reported
Owner/Operator Email:	Not reported

Owner/Operator Indicator:	Owner
Owner/Operator Name: WILL RUTHERFORD	
Legal Status:	Other

Map ID  
Direction  
Distance  
Elevation

MAP FINDINGS

Site

Database(s)

EDR ID Number  
EPA ID Number

**WILL RUTHERFORD (Continued)**

**1024773802**

Date Became Current: Not reported  
Date Ended Current: Not reported  
Owner/Operator Address: 968 GROSEVENOR PL  
Owner/Operator City,State,Zip: OAKLAND, CA 94610  
Owner/Operator Telephone: 510-409-1229  
Owner/Operator Telephone Ext: Not reported  
Owner/Operator Fax: Not reported  
Owner/Operator Email: Not reported

Historic Generators:

Receive Date: 20181219  
Handler Name: WILL RUTHERFORD  
Federal Waste Generator Description: Not a generator, verified  
State District Owner: Not reported  
Large Quantity Handler of Universal Waste: No  
Recognized Trader Importer: No  
Recognized Trader Exporter: No  
Spent Lead Acid Battery Importer: No  
Spent Lead Acid Battery Exporter: No  
Current Record: Yes  
Non Storage Recycler Activity: Not reported  
Electronic Manifest Broker: Not reported

List of NAICS Codes and Descriptions:

NAICS Code: 56299  
NAICS Description: ALL OTHER WASTE MANAGEMENT SERVICES

Facility Has Received Notices of Violations:

Violations: No Violations Found

Evaluation Action Summary:

Evaluations: No Evaluations Found

**GF1312**  
**North**  
**1/8-1/4**  
**0.187 mi.**  
**988 ft.**

**WILL RUTHERFORD**  
**968 GROSEVENOR PL**  
**OAKLAND, CA 94610**  
**Site 8 of 9 in cluster GF**

**FINDS 1024724384**  
**ECHO N/A**

**Actual:**  
**119 ft.**

**FINDS:**  
Registry ID: 110070513330

**Focus Map:**  
**8**

Click Here for FRS Facility Detail Report:

Environmental Interest/Information System:

The Resource Conservation and Recovery Act Information System (RCRAInfo) is EPA's comprehensive information system in support of the Resource Conservation and Recovery Act (RCRA) of 1976 and the Hazardous and Solid Waste Amendments (HSWA) of 1984. It tracks many types of information about generators, transporters, treaters, storers, and disposers of hazardous waste.

Click this hyperlink while viewing on your computer to access additional FINDS: detail in the EDR Site Report.

Map ID  
Direction  
Distance  
Elevation

MAP FINDINGS

Site

Database(s)

EDR ID Number  
EPA ID Number

**WILL RUTHERFORD (Continued)**

**1024724384**

ECHO:  
Envid: 1024724384  
Registry ID: 110070513330  
DFR URL: <http://echo.epa.gov/detailed-facility-report?fid=110070513330>  
Name: WILL RUTHERFORD  
Address: 968 GROSEVENOR PL  
City,State,Zip: OAKLAND, CA 94610

**GF1313**  
**North**  
**1/8-1/4**  
**0.187 mi.**  
**988 ft.**

**WILL RUTHERFORD**  
**968 GROSEVENOR PL**  
**OAKLAND, CA 94610**  
**Site 9 of 9 in cluster GF**

**HWTS S124711746**  
**HAZNET N/A**

**Actual:**  
**119 ft.**  
**Focus Map:**  
**8**

HWTS:  
Name: WILL RUTHERFORD  
Address: 968 GROSEVENOR PL  
Address 2: Not reported  
City,State,Zip: OAKLAND, CA 94610  
EPA ID: CAC002993721  
Inactive Date: 03/20/2019  
Create Date: 12/19/2018  
Last Act Date: Not reported  
Mailing Name: Not reported  
Mailing Address: 968 GROSEVENOR PL  
Mailing Address 2: Not reported  
Mailing City,State,Zip: OAKLAND, CA 94610  
Owner Name: WILL RUTHERFORD  
Owner Address: 968 GROSEVENOR PL  
Owner Address 2: Not reported  
Owner City,State,Zip: OAKLAND, CA 94610  
Owner Phone: Not reported  
Owner Fax: Not reported  
Contact Name: WILL RUTHERFORD  
Contact Address: 968 GROSEVENOR PL  
Contact Address 2: Not reported  
City,State,Zip: OAKLAND, CA 94610  
Contact Phone: Not reported  
Contact Fax: Not reported  
Facility Status: Inactive  
Facility Type: TEMPORARY  
Category: STATE  
Latitude: 37.808448  
Longitude: -122.230602

HAZNET:  
Name: WILL RUTHERFORD  
Address: 968 GROSEVENOR PL  
Address 2: Not reported  
City,State,Zip: OAKLAND, CA 94610  
Contact: WILL RUTHERFORD  
Telephone: 5104091229  
Mailing Name: Not reported  
Mailing Address: 968 GROSEVENOR PL  
  
Year: 2019  
Gepaid: CAC002993721

Map ID  
Direction  
Distance  
Elevation

MAP FINDINGS

Site

Database(s)

EDR ID Number  
EPA ID Number

**WILL RUTHERFORD (Continued)**

**S124711746**

TSD EPA ID: CAD981382732  
CA Waste Code: H132 - Asbestos containing waste  
Disposal Method: H132 - Landfill Or Surface Impoundment That Will Be Closed As  
Landfill( To Include On-Site Treatment And/Or Stabilization)  
Tons: 0.23000

Detail Two:

Year: 2019  
EM Manifest ID: 244149  
Shipment Date: 1/2/2019  
Receipt Date: 1/4/2019  
Manifest Number: 019588344JJK  
Generator EPA ID: CAC002993721  
Name: WILL RUTHERFORD SR76161  
Address: 968 GROSEVENOR PL  
Address 2: Not reported  
City: OAKLAND  
Zip: 94610  
Telephone: 800-439-9610  
Contact: Not reported  
Contact Telephone: 510-409-1229  
Transporter 1 EPA ID: CAL000291177  
Transporter 1 Emergency Number: Not reported  
Transporter 2 EPA ID: CAR000272773  
Transporter 2 Emergency Number: Not reported  
TSDF EPA ID: CAD981382732  
TSDF Name: ALTAMONT LANDFILL & RESOURCE RECOVERY FACILITY  
TSDF Address 1: 10840 ALTAMONT PASS RD  
TSDF Address 2: Not reported  
TSDF City: LIVERMORE  
TSDF Zip: 94551  
TSDF Telephone: Not reported

State:

Year: 2019  
EM Manifest ID: 244149  
Generator EPA ID: CAC002993721  
Shipment Date: 2019-01-02  
Manifest Number: 019588344JJK  
Line Number: 1  
Method Code: H132  
Quantity Tons: 0.23000  
Quantity Waste: 1.000000  
Quantity Unit: Y  
Number of Containers: 10  
Type of Container: Burlap, cloth, paper, or plastic bags  
Quantity Type: Cubic Yards  
State Code: 151



MAP FINDINGS

Map ID			EDR ID Number
Direction			
Distance			
Elevation	Site	Database(s)	EPA ID Number

---

<b>GM1314</b> <b>SE</b> <b>1/8-1/4</b> <b>0.187 mi.</b> <b>988 ft.</b>	<b>SHARON DUROUSSEAU</b> <b>3927 OAKMORE RD.</b> <b>OAKLAND, CA 94602</b>  <b>Site 5 of 13 in cluster GM</b>	<b>FINDS</b> <b>ECHO</b>	<b>1026554510</b> <b>N/A</b>
--	--	-----------------------------	---------------------------------

**Actual:** FINDS:  
**288 ft.** Registry ID: 110070855191

**Focus Map:** Click Here for FRS Facility Detail Report:  
**9**

Environmental Interest/Information System:  
 The Resource Conservation and Recovery Act Information System (RCRAInfo) is EPA's comprehensive information system in support of the Resource Conservation and Recovery Act (RCRA) of 1976 and the Hazardous and Solid Waste Amendments (HSWA) of 1984. It tracks many types of information about generators, transporters, treaters, storers, and disposers of hazardous waste.

Click this hyperlink while viewing on your computer to access additional FINDS: detail in the EDR Site Report.

**ECHO:**  
 Envid: 1026554510  
 Registry ID: 110070855191  
 DFR URL: <http://echo.epa.gov/detailed-facility-report?fid=110070855191>  
 Name: SHARON DUROUSSEAU  
 Address: 3927 OAKMORE RD.  
 City,State,Zip: OAKLAND, CA 94602

<b>GM1315</b> <b>SE</b> <b>1/8-1/4</b> <b>0.187 mi.</b> <b>988 ft.</b>	<b>SHARON DUROUSSEAU</b> <b>3927 OAKMORE RD.</b> <b>OAKLAND, CA 94602</b>  <b>Site 6 of 13 in cluster GM</b>	<b>RCRA NonGen / NLR</b>	<b>1026470904</b> <b>CAC003076463</b>
--	--	--------------------------	--

**Actual:** RCRA Listings: 20200727  
**288 ft.** Date Form Received by Agency: Sharon Durousseau

**Focus Map:** Handler Name: Sharon Durousseau  
**9** Handler Address: 3927 OAKMORE RD.  
 Handler City,State,Zip: OAKLAND, CA 94602  
 EPA ID: CAC003076463  
 Contact Name: SHARON DUROUSSEAU  
 Contact Address: 3927 OAKMORE RD.  
 Contact City,State,Zip: OAKLAND, CA 94602  
 Contact Telephone: 510-207-3466  
 Contact Fax: Not reported  
 Contact Email: NATALY.RIVERA@SYNERGYCOMPANIES.ORG  
 Contact Title: Not reported  
 EPA Region: 09  
 Land Type: Not reported  
 Federal Waste Generator Description: Not a generator, verified  
 Non-Notifier: Not reported  
 Biennial Report Cycle: Not reported  
 Accessibility: Not reported  
 Active Site Indicator: Not reported  
 State District Owner: Not reported  
 State District: Not reported  
 Mailing Address: 3927 OAKMORE RD.  
 Mailing City,State,Zip: OAKLAND, CA 94602  
 Owner Name: Sharon Durousseau

Map ID  
 Direction  
 Distance  
 Elevation

MAP FINDINGS

Site

Database(s)

EDR ID Number  
 EPA ID Number

**SHARON DUROUSSEAU (Continued)**

**1026470904**

Owner Type:	Other
Operator Name:	Sharon Duroousseau
Operator Type:	Other
Short-Term Generator Activity:	No
Importer Activity:	No
Mixed Waste Generator:	No
Transporter Activity:	No
Transfer Facility Activity:	No
Recycler Activity with Storage:	No
Small Quantity On-Site Burner Exemption:	No
Smelting Melting and Refining Furnace Exemption:	No
Underground Injection Control:	No
Off-Site Waste Receipt:	No
Universal Waste Indicator:	No
Universal Waste Destination Facility:	No
Federal Universal Waste:	No
Active Site State-Reg Handler:	---
Federal Facility Indicator:	Not reported
Hazardous Secondary Material Indicator:	N
Sub-Part K Indicator:	Not reported
2018 GPRC Permit Baseline:	Not on the Baseline
2018 GPRC Renewals Baseline:	Not on the Baseline
202 GPRC Corrective Action Baseline:	No
Subject to Corrective Action Universe:	No
Non-TSDFs Where RCRA CA has Been Imposed Universe:	No
Corrective Action Priority Ranking:	No NCAPS ranking
Environmental Control Indicator:	No
Institutional Control Indicator:	No
Human Exposure Controls Indicator:	N/A
Groundwater Controls Indicator:	N/A
Significant Non-Complier Universe:	No
Unaddressed Significant Non-Complier Universe:	No
Addressed Significant Non-Complier Universe:	No
Significant Non-Complier With a Compliance Schedule Universe:	No
Financial Assurance Required:	Not reported
Handler Date of Last Change:	20200814
Recognized Trader-Importer:	No
Recognized Trader-Exporter:	No
Importer of Spent Lead Acid Batteries:	No
Exporter of Spent Lead Acid Batteries:	No
Recycler Activity Without Storage:	No
Manifest Broker:	No
Sub-Part P Indicator:	No

Handler - Owner Operator:

Owner/Operator Indicator:	Operator
Owner/Operator Name:	SHARON DUROUSSEAU
Legal Status:	Other
Date Became Current:	Not reported
Date Ended Current:	Not reported
Owner/Operator Address:	3927 OAKMORE RD.
Owner/Operator City,State,Zip:	OAKLAND, CA 94602
Owner/Operator Telephone:	510-207-3466
Owner/Operator Telephone Ext:	Not reported
Owner/Operator Fax:	Not reported
Owner/Operator Email:	Not reported

Map ID  
 Direction  
 Distance  
 Elevation

MAP FINDINGS

Site

Database(s)

EDR ID Number  
 EPA ID Number

**SHARON DUROUSSEAU (Continued)**

**1026470904**

Owner/Operator Indicator:	Owner
Owner/Operator Name:	SHARON DUROUSSEAU
Legal Status:	Other
Date Became Current:	Not reported
Date Ended Current:	Not reported
Owner/Operator Address:	3927 OAKMORE RD.
Owner/Operator City,State,Zip:	OAKLAND, CA 94602
Owner/Operator Telephone:	510-207-3466
Owner/Operator Telephone Ext:	Not reported
Owner/Operator Fax:	Not reported
Owner/Operator Email:	Not reported

Historic Generators:

Receive Date:	20200727
Handler Name:	SHARON DUROUSSEAU
Federal Waste Generator Description:	Not a generator, verified
State District Owner:	Not reported
Large Quantity Handler of Universal Waste:	No
Recognized Trader Importer:	No
Recognized Trader Exporter:	No
Spent Lead Acid Battery Importer:	No
Spent Lead Acid Battery Exporter:	No
Current Record:	Yes
Non Storage Recycler Activity:	Not reported
Electronic Manifest Broker:	Not reported

List of NAICS Codes and Descriptions:

NAICS Code:	56299
NAICS Description:	ALL OTHER WASTE MANAGEMENT SERVICES

Facility Has Received Notices of Violations:

Violations:	No Violations Found
-------------	---------------------

Evaluation Action Summary:

Evaluations:	No Evaluations Found
--------------	----------------------

**GM1316**  
**SE**  
**1/8-1/4**  
**0.187 mi.**  
**988 ft.**

**SHARON DUROUSSEAU**  
**3927 OAKMORE RD.**  
**OAKLAND, CA 94602**  
**Site 7 of 13 in cluster GM**

**RCRA NonGen / NLR**    **1026472017**  
**CAC003077628**

**Actual:**  
**288 ft.**  
**Focus Map:**  
**9**

RCRA Listings:	
Date Form Received by Agency:	20200804
Handler Name:	Sharon Durousseau
Handler Address:	3927 OAKMORE RD.
Handler City,State,Zip:	OAKLAND, CA 94602
EPA ID:	CAC003077628
Contact Name:	SHARON DUROUSSEAU
Contact Address:	3927 OAKMORE RD.
Contact City,State,Zip:	OAKLAND, CA 94602
Contact Telephone:	510-207-3466
Contact Fax:	Not reported
Contact Email:	GISELLE.ESPIRITU@SYNERGYCOMPANIES.ORG
Contact Title:	Not reported

Map ID  
Direction  
Distance  
Elevation

MAP FINDINGS

Site

Database(s)

EDR ID Number  
EPA ID Number

**SHARON DUROUSSEAU (Continued)**

**1026472017**

EPA Region:	09
Land Type:	Not reported
Federal Waste Generator Description:	Not a generator, verified
Non-Notifier:	Not reported
Biennial Report Cycle:	Not reported
Accessibility:	Not reported
Active Site Indicator:	Not reported
State District Owner:	Not reported
State District:	Not reported
Mailing Address:	3927 OAKMORE RD.
Mailing City,State,Zip:	OAKLAND, CA 94602
Owner Name:	Sharon Duroousseau
Owner Type:	Other
Operator Name:	Sharon Duroousseau
Operator Type:	Other
Short-Term Generator Activity:	No
Importer Activity:	No
Mixed Waste Generator:	No
Transporter Activity:	No
Transfer Facility Activity:	No
Recycler Activity with Storage:	No
Small Quantity On-Site Burner Exemption:	No
Smelting Melting and Refining Furnace Exemption:	No
Underground Injection Control:	No
Off-Site Waste Receipt:	No
Universal Waste Indicator:	No
Universal Waste Destination Facility:	No
Federal Universal Waste:	No
Active Site State-Reg Handler:	---
Federal Facility Indicator:	Not reported
Hazardous Secondary Material Indicator:	N
Sub-Part K Indicator:	Not reported
2018 GPRC Permit Baseline:	Not on the Baseline
2018 GPRC Renewals Baseline:	Not on the Baseline
202 GPRC Corrective Action Baseline:	No
Subject to Corrective Action Universe:	No
Non-TSDFs Where RCRA CA has Been Imposed Universe:	No
Corrective Action Priority Ranking:	No NCAPS ranking
Environmental Control Indicator:	No
Institutional Control Indicator:	No
Human Exposure Controls Indicator:	N/A
Groundwater Controls Indicator:	N/A
Significant Non-Complier Universe:	No
Unaddressed Significant Non-Complier Universe:	No
Addressed Significant Non-Complier Universe:	No
Significant Non-Complier With a Compliance Schedule Universe:	No
Financial Assurance Required:	Not reported
Handler Date of Last Change:	20200814
Recognized Trader-Importer:	No
Recognized Trader-Exporter:	No
Importer of Spent Lead Acid Batteries:	No
Exporter of Spent Lead Acid Batteries:	No
Recycler Activity Without Storage:	No
Manifest Broker:	No
Sub-Part P Indicator:	No

Map ID  
Direction  
Distance  
Elevation

MAP FINDINGS

Site

Database(s)

EDR ID Number  
EPA ID Number

**SHARON DUROUSSEAU (Continued)**

**1026472017**

Handler - Owner Operator:

Owner/Operator Indicator:	Operator
Owner/Operator Name:	SHARON DUROUSSEAU
Legal Status:	Other
Date Became Current:	Not reported
Date Ended Current:	Not reported
Owner/Operator Address:	3927 OAKMORE RD.
Owner/Operator City,State,Zip:	OAKLAND, CA 94602
Owner/Operator Telephone:	510-207-3466
Owner/Operator Telephone Ext:	Not reported
Owner/Operator Fax:	Not reported
Owner/Operator Email:	Not reported

Owner/Operator Indicator:

Owner/Operator Name:	SHARON DUROUSSEAU
Legal Status:	Other
Date Became Current:	Not reported
Date Ended Current:	Not reported
Owner/Operator Address:	3927 OAKMORE RD.
Owner/Operator City,State,Zip:	OAKLAND, CA 94602
Owner/Operator Telephone:	510-207-3466
Owner/Operator Telephone Ext:	Not reported
Owner/Operator Fax:	Not reported
Owner/Operator Email:	Not reported

Historic Generators:

Receive Date:	20200804
Handler Name:	SHARON DUROUSSEAU
Federal Waste Generator Description:	Not a generator, verified
State District Owner:	Not reported
Large Quantity Handler of Universal Waste:	No
Recognized Trader Importer:	No
Recognized Trader Exporter:	No
Spent Lead Acid Battery Importer:	No
Spent Lead Acid Battery Exporter:	No
Current Record:	Yes
Non Storage Recycler Activity:	Not reported
Electronic Manifest Broker:	Not reported

List of NAICS Codes and Descriptions:

NAICS Code:	56299
NAICS Description:	ALL OTHER WASTE MANAGEMENT SERVICES

Facility Has Received Notices of Violations:

Violations:	No Violations Found
-------------	---------------------

Evaluation Action Summary:

Evaluations:	No Evaluations Found
--------------	----------------------

MAP FINDINGS

Map ID  
 Direction  
 Distance  
 Elevation

Site

Database(s)

EDR ID Number  
 EPA ID Number

**GM1317 SHARON DUROUSSEAU**  
**SE 3927 OAKMORE RD.**  
**1/8-1/4 OAKLAND, CA 94602**  
**0.187 mi.**  
**988 ft. Site 8 of 13 in cluster GM**

**HWTS S126386695**  
**N/A**

**Actual:** 288 ft. **HWTS:**  
**Focus Map:** 9

Name:	SHARON DUROUSSEAU
Address:	3927 OAKMORE RD.
Address 2:	Not reported
City,State,Zip:	OAKLAND, CA 94602
EPA ID:	CAC003076463
Inactive Date:	10/25/2020
Create Date:	07/27/2020
Last Act Date:	Not reported
Mailing Name:	Not reported
Mailing Address:	3927 OAKMORE RD.
Mailing Address 2:	Not reported
Mailing City,State,Zip:	OAKLAND, CA 94602
Owner Name:	SHARON DUROUSSEAU
Owner Address:	3927 OAKMORE RD.
Owner Address 2:	Not reported
Owner City,State,Zip:	OAKLAND, CA 94602
Owner Phone:	Not reported
Owner Fax:	Not reported
Contact Name:	SHARON DUROUSSEAU
Contact Address:	3927 OAKMORE RD.
Contact Address 2:	Not reported
City,State,Zip:	OAKLAND, CA 94602
Contact Phone:	Not reported
Contact Fax:	Not reported
Facility Status:	Inactive
Facility Type:	TEMPORARY
Category:	STATE
Latitude:	37.80749699
Longitude:	-122.21520896

**GM1318 SHARON DUROUSSEAU**  
**SE 3927 OAKMORE RD.**  
**1/8-1/4 OAKLAND, CA 94602**  
**0.187 mi.**  
**988 ft. Site 9 of 13 in cluster GM**

**HWTS S126387531**  
**HAZNET N/A**

**Actual:** 288 ft. **HWTS:**  
**Focus Map:** 9

Name:	SHARON DUROUSSEAU
Address:	3927 OAKMORE RD.
Address 2:	Not reported
City,State,Zip:	OAKLAND, CA 94602
EPA ID:	CAC003077628
Inactive Date:	11/02/2020
Create Date:	08/04/2020
Last Act Date:	Not reported
Mailing Name:	Not reported
Mailing Address:	3927 OAKMORE RD.
Mailing Address 2:	Not reported
Mailing City,State,Zip:	OAKLAND, CA 94602
Owner Name:	SHARON DUROUSSEAU
Owner Address:	3927 OAKMORE RD.
Owner Address 2:	Not reported
Owner City,State,Zip:	OAKLAND, CA 94602

Map ID  
Direction  
Distance  
Elevation

MAP FINDINGS

Site

Database(s)

EDR ID Number  
EPA ID Number

**SHARON DUROUSSEAU (Continued)**

**S126387531**

Owner Phone: Not reported  
Owner Fax: Not reported  
Contact Name: SHARON DUROUSSEAU  
Contact Address: 3927 OAKMORE RD.  
Contact Address 2: Not reported  
City,State,Zip: OAKLAND, CA 94602  
Contact Phone: Not reported  
Contact Fax: Not reported  
Facility Status: Inactive  
Facility Type: TEMPORARY  
Category: STATE  
Latitude: 37.80749699  
Longitude: -122.21520896

**HAZNET:**

Name: SHARON DUROUSSEAU  
Address: 3927 OAKMORE RD.  
Address 2: Not reported  
City,State,Zip: OAKLAND, CA 94602  
Contact: SHARON DUROUSSEAU  
Telephone: 5102073466  
Mailing Name: Not reported  
Mailing Address: 3927 OAKMORE RD.

Year: 2020  
Gepaid: CAC003077628  
TSD EPA ID: CAD981382732  
CA Waste Code: 151 - Asbestos containing waste  
Disposal Method: H132 - Landfill Or Surface Impoundment That Will Be Closed As  
Landfill( To Include On-Site Treatment And/Or Stabilization)  
Tons: 0.23

Year: 2020  
Gepaid: CAC003076463  
TSD EPA ID: CAD981382732  
CA Waste Code: 151 - Asbestos containing waste  
Disposal Method: H132 - Landfill Or Surface Impoundment That Will Be Closed As  
Landfill( To Include On-Site Treatment And/Or Stabilization)  
Tons: 1

**Additional Info:**

Year: 2020  
Gen EPA ID: CAC003076463

Shipment Date: 7/29/2020  
Creation Date: 8/6/2020  
Receipt Date: 7/29/2020  
Manifest ID: 021916016JJK  
Trans EPA ID: CAL000291177  
Trans Name: SYNERGY ENTERPRISES INC  
Trans 2 EPA ID: CAR000272773  
Trans 2 Name: UNI WASTE LLC  
TSD EPA ID: CAD981382732  
Trans Name: ALTAMONT LANDFILL & RESOURCE RECOVERY FACILITY  
TSD EPA ID: Not reported

Map ID  
Direction  
Distance  
Elevation

MAP FINDINGS

Site

Database(s)

EDR ID Number  
EPA ID Number

**SHARON DUROUSSEAU (Continued)**

**S126387531**

TSDF Alt Name: Not reported  
Waste Code Description: 151 - Asbestos-containing waste  
RCRA Code: Not reported  
Meth Code: H132 - Landfill Or Surface Impoundment That Will Be Closed As Landfill( To Include On-Site Treatment And/Or Stabilization)  
Quantity Tons: 1  
Waste Quantity: 1  
Quantity Unit: T  
Additional Code 1: Not reported  
Additional Code 2: Not reported  
Additional Code 3: Not reported  
Additional Code 4: Not reported  
Additional Code 5: Not reported

Detail Two:

Year: 2020  
EM Manifest ID: 9d2f5ffb-cfc1-4e16-a54a-d0d310238ec8  
Shipment Date: 7/29/2020  
Receipt Date: 7/29/2020  
Manifest Number: 021916016JJK  
Generator EPA ID: CAC003076463  
Name: SHARON DUROUSSEAU SR82963  
Address: 3927 OAKMORE RD  
Address 2: Not reported  
City: OAKLAND  
Zip: 94602  
Telephone: 800-439-9610  
Contact: Not reported  
Contact Telephone: 510-207-3466  
Transporter 1 EPA ID: CAL000291177  
Transporter 1 Emergency Number: Not reported  
Transporter 2 EPA ID: CAR000272773  
Transporter 2 Emergency Number: Not reported  
TSDF EPA ID: CAD981382732  
TSDF Name: ALTAMONT LANDFILL & RESOURCE RECOVERY FACILITY  
TSDF Address 1: ALTAMONT PASS RD  
TSDF Address 2: Not reported  
TSDF City: LIVERMORE  
TSDF Zip: 94551  
TSDF Telephone: Not reported

State:

Year: 2020  
EM Manifest ID: 9d2f5ffb-cfc1-4e16-a54a-d0d310238ec8  
Generator EPA ID: CAC003076463  
Shipment Date: 2020-07-29  
Manifest Number: 021916016JJK  
Line Number: 1  
Method Code: H132  
Quantity Tons: 1.00000  
Quantity Waste: 1.000000  
Quantity Unit: T  
Number of Containers: 10  
Type of Container: Burlap, cloth, paper, or plastic bags  
Quantity Type: Tons (2000 Pounds)  
State Code: 151



Map ID  
Direction  
Distance  
Elevation

MAP FINDINGS

Site

Database(s)

EDR ID Number  
EPA ID Number

**SHARON DUROUSSEAU (Continued)**

**S126387531**

Additional Info:

Year: 2020  
Gen EPA ID: CAC003077628  
  
Shipment Date: 8/5/2020  
Creation Date: 8/17/2020  
Receipt Date: 8/6/2020  
Manifest ID: 021918755JJK  
Trans EPA ID: CAL000291177  
Trans Name: SYNERGY ENTERPRISES INC  
Trans 2 EPA ID: CAR000272773  
Trans 2 Name: UNI WASTE LLC  
TSDf EPA ID: CAD981382732  
Trans Name: ALTAMONT LANDFILL & RESOURCE RECOVERY FACILITY  
TSDf Alt EPA ID: Not reported  
TSDf Alt Name: Not reported  
Waste Code Description: 151 - Asbestos-containing waste  
RCRA Code: Not reported  
Meth Code: H132 - Landfill Or Surface Impoundment That Will Be Closed As Landfill( To Include On-Site Treatment And/Or Stabilization)  
  
Quantity Tons: 0.23  
Waste Quantity: 1  
Quantity Unit: Y  
Additional Code 1: Not reported  
Additional Code 2: Not reported  
Additional Code 3: Not reported  
Additional Code 4: Not reported  
Additional Code 5: Not reported

Detail Two:

Year: 2020  
EM Manifest ID: 078a82d7-ffe0-4576-8653-018d3188f196  
Shipment Date: 8/5/2020  
Receipt Date: 8/6/2020  
Manifest Number: 021918755JJK  
Generator EPA ID: CAC003077628  
Name: SHARON DUROUSSEAU  
Address: 3927 OAKMORE RD.  
Address 2: Not reported  
City: OAKLAND  
Zip: 94602  
Telephone: 800-439-9610  
Contact: SHARON DUROUSSEAU  
Contact Telephone: 510-207-3466  
Transporter 1 EPA ID: CAL000291177  
Transporter 1 Emergency Number: Not reported  
Transporter 2 EPA ID: CAR000272773  
Transporter 2 Emergency Number: Not reported  
TSDf EPA ID: CAD981382732  
TSDf Name: ALTAMONT LANDFILL & RESOURCE RECOVERY FACILITY  
TSDf Address 1: ALTAMONT PASS RD  
TSDf Address 2: Not reported  
TSDf City: LIVERMORE  
TSDf Zip: 94551  
TSDf Telephone: Not reported

Map ID  
Direction  
Distance  
Elevation

MAP FINDINGS

Site

Database(s)

EDR ID Number  
EPA ID Number

**SHARON DUROUSSEAU (Continued)**

**S126387531**

State:  
Year: 2020  
EM Manifest ID: 078a82d7-ffe0-4576-8653-018d3188f196  
Generator EPA ID: CAC003077628  
Shipment Date: 2020-08-05  
Manifest Number: 021918755JJK  
Line Number: 1  
Method Code: H132  
Quantity Tons: 0.23000  
Quantity Waste: 1.000000  
Quantity Unit: Y  
Number of Containers: 6  
Type of Container: Burlap, cloth, paper, or plastic bags  
Quantity Type: Cubic Yards  
State Code: 151

**GP1319 STEVEN GARRETT**  
**North 967 GROSVENOR PL**  
**1/8-1/4 OAKLAND, CA 94610**  
**0.188 mi.**  
**991 ft. Site 5 of 12 in cluster GP**

**HWTS S117307705**  
**HAZNET N/A**

**Actual:** HWTS:  
**122 ft.** Name: STEVEN GARRETT  
**Focus Map:** Address: 967 GROSVENOR PL  
**8** Address 2: Not reported  
City,State,Zip: OAKLAND, CA 94610  
EPA ID: CAC002753428  
Inactive Date: 03/05/2014  
Create Date: 12/04/2013  
Last Act Date: Not reported  
Mailing Name: Not reported  
Mailing Address: 967 GROSVENOR PL  
Mailing Address 2: Not reported  
Mailing City,State,Zip: OAKLAND, CA 94610  
Owner Name: STEVEN GARRETT  
Owner Address: 967 GROSVENOR PL  
Owner Address 2: Not reported  
Owner City,State,Zip: OAKLAND, CA 94610  
Owner Phone: Not reported  
Owner Fax: Not reported  
Contact Name: STEVEN GARRETT  
Contact Address: 967 GROSVENOR PL  
Contact Address 2: Not reported  
City,State,Zip: OAKLAND, CA 94610  
Contact Phone: Not reported  
Contact Fax: Not reported  
Facility Status: Inactive  
Facility Type: TEMPORARY  
Category: STATE  
Latitude: 37.808342  
Longitude: -122.2308

**HAZNET:**  
Name: STEVEN GARRETT  
Address: 967 GROSVENOR PL

Map ID  
Direction  
Distance  
Elevation

MAP FINDINGS

Site

Database(s)

EDR ID Number  
EPA ID Number

**STEVEN GARRETT (Continued)**

**S117307705**

Address 2: Not reported  
City,State,Zip: OAKLAND, CA 94610  
Contact: STEVEN GARRETT  
Telephone: 4156134227  
Mailing Name: Not reported  
Mailing Address: 967 GROSVENOR PL  
  
Year: 2013  
Gepaid: CAC002753428  
TSD EPA ID: CAD981382732  
CA Waste Code: 151 - Asbestos containing waste  
Disposal Method: H132 - Landfill Or Surface Impoundment That Will Be Closed As  
Landfill( To Include On-Site Treatment And/Or Stabilization)  
Tons: 0.4

Additional Info:

Year: 2013  
Gen EPA ID: CAC002753428  
  
Shipment Date: 20131209  
Creation Date: 1/28/2014 22:15:25  
Receipt Date: 20131210  
Manifest ID: 011632970JJK  
Trans EPA ID: CAL000291177  
Trans Name: SYNERGY ENTERPRISES INC  
Trans 2 EPA ID: CAR000037283  
Trans 2 Name: WORLD ENVIRONMENTAL & ENERGY  
TSD EPA ID: CAD981382732  
Trans Name: ALTAMONT LANDFILL  
TSD EPA Alt ID: Not reported  
TSD EPA Alt Name: Not reported  
Waste Code Description: 151 - Asbestos-containing waste  
RCRA Code: Not reported  
Meth Code: H132 - Landfill Or Surface Impoundment That Will Be Closed As  
Landfill( To Include On-Site Treatment And/Or Stabilization)  
  
Quantity Tons: 0.4  
Waste Quantity: 1  
Quantity Unit: Y  
Additional Code 1: Not reported  
Additional Code 2: Not reported  
Additional Code 3: Not reported  
Additional Code 4: Not reported  
Additional Code 5: Not reported

**GY1320**  
**SE**  
**1/8-1/4**  
**0.188 mi.**  
**992 ft.**

**4301 BRIDGE VIEW DRIVE**  
**OAKLAND, CA**  
**Site 2 of 6 in cluster GY**

**CHMIRS S129922966**  
**N/A**

**Actual:**  
**401 ft.**

**CHMIRS:**

**Focus Map:**  
**9**

Name: Not reported  
Address: 4301 BRIDGE VIEW DRIVE  
City,State,Zip: OAKLAND, CA  
OES Incident Number: 23-1146  
OES notification: 02/13/2023

Map ID  
Direction  
Distance  
Elevation

MAP FINDINGS

Site

Database(s)

EDR ID Number  
EPA ID Number

(Continued)

S129922966

OES Date:	Not reported
OES Time:	Not reported
<b>Date Completed:</b>	<b>Not reported</b>
Property Use:	Not reported
Agency Id Number:	Not reported
Agency Incident Number:	Not reported
Time Notified:	Not reported
Time Completed:	Not reported
Surrounding Area:	Not reported
Estimated Temperature:	Not reported
Property Management:	Not reported
More Than Two Substances Involved?:	Not reported
Resp Agncy Personel # Of Decontaminated:	Not reported
Responding Agency Personel # Of Injuries:	Not reported
Responding Agency Personel # Of Fatalities:	Not reported
Others Number Of Decontaminated:	Not reported
Others Number Of Injuries:	Not reported
Others Number Of Fatalities:	Not reported
Vehicle Make/year:	Not reported
Vehicle License Number:	Not reported
Vehicle State:	Not reported
Vehicle Id Number:	Not reported
CA DOT PUC/ICC Number:	Not reported
Company Name:	Not reported
Reporting Officer Name/ID:	Not reported
Report Date:	Not reported
Facility Telephone:	Not reported
Waterway Involved:	Yes
Waterway:	Sausal Creek
Spill Site:	Residence
Cleanup By:	Unrecoverable
Containment:	Not reported
What Happened:	Not reported
Type:	Not reported
Measure:	Not reported
Other:	Not reported
Type:	SEWAGE
Measure:	Gal(s)
Other:	Not reported
Date/Time:	1045
Year:	2023
Agency:	Sewer Department - City of Oakland
Incident Date:	02/13/2023
Admin Agency:	Alameda County Environmental Health
Amount:	Not reported
Contained:	Stopped,Contained
Site Type:	Sausal Creek
E Date:	Not reported
Substance:	Sewage
Quantity Released:	1,425
Unknown:	Not reported
Substance #2:	Not reported
Substance #3:	Not reported
Evacuations:	Not reported
Number of Injuries:	Not reported
Number of Fatalities:	Not reported
#1 Pipeline:	No

Map ID  
 Direction  
 Distance  
 Elevation

MAP FINDINGS

Site

Database(s)

EDR ID Number  
 EPA ID Number

(Continued)

S129922966

#2 Pipeline:	No
#3 Pipeline:	No
#1 Vessel >= 300 Tons:	No
#2 Vessel >= 300 Tons:	No
#3 Vessel >= 300 Tons:	No
Evacs:	No
Injuries:	No
Fatals:	No
Comments:	Not reported
Description:	Reporting Party states a sewer main had a blockage, causing a spill private cleanout. The entire spill went into a storm drain; the storm drain leads to Sausal Creek. None of the spill was recoverable. Blockage has been cleared.

GP1321  
 NNW  
 1/8-1/4  
 0.189 mi.  
 996 ft.

**CLAUDIA SKAPIK**  
**955 HILLCROFT CIRCLE**  
**OAKLAND, CA 94610**  
 Site 6 of 12 in cluster GP

**FINDS 1026412346**  
**N/A**

Actual:  
 152 ft.

FINDS:  
 Registry ID: 110070722469

Focus Map:  
 8

[Click Here for FRS Facility Detail Report:](#)

Environmental Interest/Information System:

The Resource Conservation and Recovery Act Information System (RCRAInfo) is EPA's comprehensive information system in support of the Resource Conservation and Recovery Act (RCRA) of 1976 and the Hazardous and Solid Waste Amendments (HSWA) of 1984. It tracks many types of information about generators, transporters, treaters, storers, and disposers of hazardous waste.

[Click this hyperlink](#) while viewing on your computer to access additional FINDS: detail in the EDR Site Report.

GP1322  
 NNW  
 1/8-1/4  
 0.189 mi.  
 996 ft.

**CLAUDIA SKAPIK**  
**955 HILLCROFT CIRCLE**  
**OAKLAND, CA 94610**  
 Site 7 of 12 in cluster GP

**HWTS S126100816**  
**HAZNET N/A**

Actual:  
 152 ft.

HWTS:  
 Name: CLAUDIA SKAPIK  
 Address: 955 HILLCROFT CIRCLE  
 Address 2: Not reported  
 City,State,Zip: OAKLAND, CA 94610  
 EPA ID: CAC003050103  
 Inactive Date: 04/08/2020  
 Create Date: 01/08/2020  
 Last Act Date: Not reported  
 Mailing Name: Not reported  
 Mailing Address: 955 HILLCROFT CIRCLE  
 Mailing Address 2: Not reported  
 Mailing City,State,Zip: OAKLAND, CA 94610  
 Owner Name: CLAUDIA SKAPIK  
 Owner Address: 955 HILLCROFT CIRCLE

Focus Map:  
 8

Map ID  
Direction  
Distance  
Elevation

MAP FINDINGS

Site

Database(s)

EDR ID Number  
EPA ID Number

**CLAUDIA SKAPIK (Continued)**

**S126100816**

Owner Address 2: Not reported  
Owner City,State,Zip: OAKLAND, CA 94610  
Owner Phone: Not reported  
Owner Fax: Not reported  
Contact Name: CLAUDIA SKAPIK  
Contact Address: 955 HILLCROFT CIRCLE  
Contact Address 2: Not reported  
City,State,Zip: OAKLAND, CA 94610  
Contact Phone: Not reported  
Contact Fax: Not reported  
Facility Status: Inactive  
Facility Type: TEMPORARY  
Category: STATE  
Latitude: 37.808244  
Longitude: -122.231664

**HAZNET:**

Name: CLAUDIA SKAPIK  
Address: 955 HILLCROFT CIRCLE  
Address 2: Not reported  
City,State,Zip: OAKLAND, CA 94610  
Contact: CLAUDIA SKAPIK  
Telephone: 5104650150  
Mailing Name: Not reported  
Mailing Address: 955 HILLCROFT CIRCLE

Year: 2020  
Gepaid: CAC003050103  
TSD EPA ID: CAD981382732  
CA Waste Code: 151 - Asbestos containing waste  
Disposal Method: H132 - Landfill Or Surface Impoundment That Will Be Closed As Landfill( To Include On-Site Treatment And/Or Stabilization)  
Tons: 0.23

**Additional Info:**

Year: 2020  
Gen EPA ID: CAC003050103  
Shipment Date: 1/14/2020  
Creation Date: 1/22/2020  
Receipt Date: 1/15/2020  
Manifest ID: 021326711JJK  
Trans EPA ID: CAL000291177  
Trans Name: SYNERGY ENTERPRISES INC  
Trans 2 EPA ID: CAR000272773  
Trans 2 Name: UNI WASTE LLC  
TSD EPA ID: CAD981382732  
Trans Name: ALTAMONT LANDFILL & RESOURCE RECOVERY FACILITY  
TSD EPA Alt EPA ID: Not reported  
TSD EPA Alt Name: Not reported  
Waste Code Description: 151 - Asbestos-containing waste  
RCRA Code: Not reported  
Meth Code: H132 - Landfill Or Surface Impoundment That Will Be Closed As Landfill( To Include On-Site Treatment And/Or Stabilization)  
Quantity Tons: 0.23

Map ID  
Direction  
Distance  
Elevation

MAP FINDINGS

Site

Database(s)

EDR ID Number  
EPA ID Number

**CLAUDIA SKAPIK (Continued)**

**S126100816**

Waste Quantity:	1
Quantity Unit:	Y
Additional Code 1:	Not reported
Additional Code 2:	Not reported
Additional Code 3:	Not reported
Additional Code 4:	Not reported
Additional Code 5:	Not reported
Detail Two:	
Year:	2020
EM Manifest ID:	957038
Shipment Date:	1/14/2020
Receipt Date:	1/15/2020
Manifest Number:	021326711JJK
Generator EPA ID:	CAC003050103
Name:	CALUDIA SKAPIK SR81346
Address:	955 HILLCROFT CIRCLE
Address 2:	Not reported
City:	OAKLAND
Zip:	94610
Telephone:	800-439-9610
Contact:	Not reported
Contact Telephone:	510-465-0150
Transporter 1 EPA ID:	CAL000291177
Transporter 1 Emergency Number:	Not reported
Transporter 2 EPA ID:	CAR000272773
Transporter 2 Emergency Number:	Not reported
TSDF EPA ID:	CAD981382732
TSDF Name:	ALTAMONT LANDFILL & RESOURCE RECOVERY FACILITY
TSDF Address 1:	ALTAMONT PASS RD
TSDF Address 2:	Not reported
TSDF City:	LIVERMORE
TSDF Zip:	94551
TSDF Telephone:	Not reported
State:	
Year:	2020
EM Manifest ID:	957038
Generator EPA ID:	CAC003050103
Shipment Date:	2020-01-14
Manifest Number:	021326711JJK
Line Number:	1
Method Code:	H132
Quantity Tons:	0.23000
Quantity Waste:	1.000000
Quantity Unit:	Y
Number of Containers:	10
Type of Container:	Burlap, cloth, paper, or plastic bags
Quantity Type:	Cubic Yards
State Code:	151

Map ID  
 Direction  
 Distance  
 Elevation

MAP FINDINGS

Site

Database(s)

EDR ID Number  
 EPA ID Number

**GP1323**    **CLAUDIA SKAPIK**  
**NNW**      **955 HILLCROFT CIRCLE**  
**1/8-1/4**    **OAKLAND, CA 94610**  
**0.189 mi.**  
**996 ft.**     **Site 8 of 12 in cluster GP**

**ECHO**    **1026130594**  
**N/A**

**Actual:**        **ECHO:**  
**152 ft.**        Envid:                    1026130594  
**Focus Map:**    Registry ID:            110070722469  
**8**                DFR URL:              <http://echo.epa.gov/detailed-facility-report?fid=110070722469>  
                     Name:                    CLAUDIA SKAPIK  
                     Address:                955 HILLCROFT CIRCLE  
                     City,State,Zip:        OAKLAND, CA 94610

**GP1324**    **CLAUDIA SKAPIK**  
**NNW**      **955 HILLCROFT CIRCLE**  
**1/8-1/4**    **OAKLAND, CA 94610**  
**0.189 mi.**  
**996 ft.**     **Site 9 of 12 in cluster GP**

**RCRA NonGen / NLR**    **1026043849**  
**CAC003050103**

**Actual:**        **RCRA Listings:**  
**152 ft.**        Date Form Received by Agency:                    20200108  
**Focus Map:**    Handler Name:                                        Claudia Skapik  
**8**                Handler Address:                                    955 HILLCROFT CIRCLE  
                     Handler City,State,Zip:                            OAKLAND, CA 94610  
                     EPA ID:    CAC003050103  
                     Contact Name:                                        CLAUDIA SKAPIK  
                     Contact Address:                                    955 HILLCROFT CIRCLE  
                     Contact City,State,Zip:                            OAKLAND, CA 94610  
                     Contact Telephone:                                510-465-0150  
                     Contact Fax:                                         Not reported  
                     Contact Email:                                      HAYWARD.RECEPTIONIST@SYNERGYCOMPANIES.OR  
                     Contact Title:                                        Not reported  
                     EPA Region:                                         09  
                     Land Type:    Not reported  
                     Federal Waste Generator Description:            Not a generator, verified  
                     Non-Notifier:                                        Not reported  
                     Biennial Report Cycle:                            Not reported  
                     Accessibility:                                        Not reported  
                     Active Site Indicator:                              Not reported  
                     State District Owner:                              Not reported  
                     State District:                                        Not reported  
                     Mailing Address:                                    955 HILLCROFT CIRCLE  
                     Mailing City,State,Zip:                            OAKLAND, CA 94610  
                     Owner Name:                                         Claudia Skapik  
                     Owner Type:                                         Other  
                     Operator Name:                                     Claudia Skapik  
                     Operator Type:                                        Other  
                     Short-Term Generator Activity:                    No  
                     Importer Activity:                                 No  
                     Mixed Waste Generator:                            No  
                     Transporter Activity:                                No  
                     Transfer Facility Activity:                         No  
                     Recycler Activity with Storage:                    No  
                     Small Quantity On-Site Burner Exemption:      No  
                     Smelting Melting and Refining Furnace Exemption:    No  
                     Underground Injection Control:                    No  
                     Off-Site Waste Receipt:                            No  
                     Universal Waste Indicator:                         No  
                     Universal Waste Destination Facility:            No



Map ID  
 Direction  
 Distance  
 Elevation

MAP FINDINGS

Site

Database(s)

EDR ID Number  
 EPA ID Number

**CLAUDIA SKAPIK (Continued)**

**1026043849**

Federal Universal Waste:	No
Active Site State-Reg Handler:	---
Federal Facility Indicator:	Not reported
Hazardous Secondary Material Indicator:	N
Sub-Part K Indicator:	Not reported
2018 GPRA Permit Baseline:	Not on the Baseline
2018 GPRA Renewals Baseline:	Not on the Baseline
202 GPRA Corrective Action Baseline:	No
Subject to Corrective Action Universe:	No
Non-TSDFs Where RCRA CA has Been Imposed Universe:	No
Corrective Action Priority Ranking:	No NCAPS ranking
Environmental Control Indicator:	No
Institutional Control Indicator:	No
Human Exposure Controls Indicator:	N/A
Groundwater Controls Indicator:	N/A
Significant Non-Complier Universe:	No
Unaddressed Significant Non-Complier Universe:	No
Addressed Significant Non-Complier Universe:	No
Significant Non-Complier With a Compliance Schedule Universe:	No
Financial Assurance Required:	Not reported
Handler Date of Last Change:	20200210
Recognized Trader-Importer:	No
Recognized Trader-Exporter:	No
Importer of Spent Lead Acid Batteries:	No
Exporter of Spent Lead Acid Batteries:	No
Recycler Activity Without Storage:	No
Manifest Broker:	No
Sub-Part P Indicator:	No

Handler - Owner Operator:

Owner/Operator Indicator:	Owner
Owner/Operator Name: CLAUDIA SKAPIK	
Legal Status:	Other
Date Became Current:	Not reported
Date Ended Current:	Not reported
Owner/Operator Address:	955 HILLCROFT CIRCLE
Owner/Operator City,State,Zip:	OAKLAND, CA 94610
Owner/Operator Telephone:	510-465-0150
Owner/Operator Telephone Ext:	Not reported
Owner/Operator Fax:	Not reported
Owner/Operator Email:	Not reported

Owner/Operator Indicator:	Operator
Owner/Operator Name: CLAUDIA SKAPIK	
Legal Status:	Other
Date Became Current:	Not reported
Date Ended Current:	Not reported
Owner/Operator Address:	955 HILLCROFT CIRCLE
Owner/Operator City,State,Zip:	OAKLAND, CA 94610
Owner/Operator Telephone:	510-465-0150
Owner/Operator Telephone Ext:	Not reported
Owner/Operator Fax:	Not reported
Owner/Operator Email:	Not reported

Historic Generators:

Map ID  
 Direction  
 Distance  
 Elevation

MAP FINDINGS

Site

Database(s)

EDR ID Number  
 EPA ID Number

**CLAUDIA SKAPIK (Continued)**

**1026043849**

Receive Date: 20200108  
 Handler Name: CLAUDIA SKAPIK  
 Federal Waste Generator Description: Not a generator, verified  
 State District Owner: Not reported  
 Large Quantity Handler of Universal Waste: No  
 Recognized Trader Importer: No  
 Recognized Trader Exporter: No  
 Spent Lead Acid Battery Importer: No  
 Spent Lead Acid Battery Exporter: No  
 Current Record: Yes  
 Non Storage Recycler Activity: Not reported  
 Electronic Manifest Broker: Not reported

List of NAICS Codes and Descriptions:

NAICS Code: 56299  
 NAICS Description: ALL OTHER WASTE MANAGEMENT SERVICES

Facility Has Received Notices of Violations:

Violations: No Violations Found

Evaluation Action Summary:

Evaluations: No Evaluations Found

**HB1325**  
**SSE**  
**1/8-1/4**  
**0.189 mi.**  
**998 ft.**

**ROB CUNNINGHAM & KAY GUINANE**  
**3751 RANDOLPH AVE.**  
**OAKLAND, CA 94602**  
**Site 1 of 3 in cluster HB**

**HWTS S126380535**  
**N/A**

**Actual:**  
**226 ft.**  
**Focus Map:**  
**11**

**HWTS:**  
 Name: ROB CUNNINGHAM & KAY GUINANE  
 Address: 3751 RANDOLPH AVE.  
 Address 2: Not reported  
 City,State,Zip: OAKLAND, CA 94602  
 EPA ID: CAC003068130  
 Inactive Date: 08/25/2020  
 Create Date: 05/26/2020  
 Last Act Date: Not reported  
 Mailing Name: Not reported  
 Mailing Address: 3751 RANDOLPH AVE.  
 Mailing Address 2: Not reported  
 Mailing City,State,Zip: OAKLAND, CA 94602  
 Owner Name: ROB CUNNINGHAM & KAY GUINANE  
 Owner Address: 3751 RANDOLPH AVE.  
 Owner Address 2: Not reported  
 Owner City,State,Zip: OAKLAND, CA 94602  
 Owner Phone: Not reported  
 Owner Fax: Not reported  
 Contact Name: ROB CUNNINGHAM & KAY GUINANE  
 Contact Address: 3751 RANDOLPH AVE.  
 Contact Address 2: Not reported  
 City,State,Zip: OAKLAND, CA 94602  
 Contact Phone: Not reported  
 Contact Fax: Not reported  
 Facility Status: Inactive

Map ID  
 Direction  
 Distance  
 Elevation

MAP FINDINGS

Site

Database(s)

EDR ID Number  
 EPA ID Number

**ROB CUNNINGHAM & KAY GUINANE (Continued)**

**S126380535**

Facility Type: TEMPORARY  
 Category: STATE  
 Latitude: 37.803069  
 Longitude: -122.224455

**HB1326**  
**SSE**  
**1/8-1/4**  
**0.189 mi.**  
**998 ft.**

**ROB CUNNINGHAM & KAY GUINANE**  
**3751 RANDOLPH AVE.**  
**OAKLAND, CA 94602**  
**Site 2 of 3 in cluster HB**

**RCRA NonGen / NLR**

**1026168085**  
**CAC003068130**

**Actual:**  
**226 ft.**  
**Focus Map:**  
**11**

RCRA Listings:	
Date Form Received by Agency:	20200526
Handler Name:	Rob Cunningham & Kay Guinane
Handler Address:	3751 RANDOLPH AVE.
Handler City,State,Zip:	OAKLAND, CA 94602
EPA ID:	CAC003068130
Contact Name:	ROB CUNNINGHAM & KAY GUINANE
Contact Address:	3751 RANDOLPH AVE.
Contact City,State,Zip:	OAKLAND, CA 94602
Contact Telephone:	301-536-8169
Contact Fax:	Not reported
Contact Email:	NATALY.RIVERA@SYNERGYCOMPANIES.ORG
Contact Title:	Not reported
EPA Region:	09
Land Type:	Not reported
Federal Waste Generator Description:	Not a generator, verified
Non-Notifier:	Not reported
Biennial Report Cycle:	Not reported
Accessibility:	Not reported
Active Site Indicator:	Not reported
State District Owner:	Not reported
State District:	Not reported
Mailing Address:	3751 RANDOLPH AVE.
Mailing City,State,Zip:	OAKLAND, CA 94602
Owner Name:	Rob Cunningham & Kay Guinane
Owner Type:	Other
Operator Name:	Rob Cunningham & Kay Guinane
Operator Type:	Other
Short-Term Generator Activity:	No
Importer Activity:	No
Mixed Waste Generator:	No
Transporter Activity:	No
Transfer Facility Activity:	No
Recycler Activity with Storage:	No
Small Quantity On-Site Burner Exemption:	No
Smelting Melting and Refining Furnace Exemption:	No
Underground Injection Control:	No
Off-Site Waste Receipt:	No
Universal Waste Indicator:	No
Universal Waste Destination Facility:	No
Federal Universal Waste:	No
Active Site State-Reg Handler:	---
Federal Facility Indicator:	Not reported
Hazardous Secondary Material Indicator:	N
Sub-Part K Indicator:	Not reported
2018 GPRC Permit Baseline:	Not on the Baseline
2018 GPRC Renewals Baseline:	Not on the Baseline

Map ID  
Direction  
Distance  
Elevation

MAP FINDINGS

Site

Database(s)

EDR ID Number  
EPA ID Number

**ROB CUNNINGHAM & KAY GUINANE (Continued)**

**1026168085**

202 GPRC Corrective Action Baseline: No  
Subject to Corrective Action Universe: No  
Non-TSDFs Where RCRA CA has Been Imposed Universe: No  
Corrective Action Priority Ranking: No NCAPS ranking  
Environmental Control Indicator: No  
Institutional Control Indicator: No  
Human Exposure Controls Indicator: N/A  
Groundwater Controls Indicator: N/A  
Significant Non-Complier Universe: No  
Unaddressed Significant Non-Complier Universe: No  
Addressed Significant Non-Complier Universe: No  
Significant Non-Complier With a Compliance Schedule Universe: No  
Financial Assurance Required: Not reported  
Handler Date of Last Change: 20200608  
Recognized Trader-Importer: No  
Recognized Trader-Exporter: No  
Importer of Spent Lead Acid Batteries: No  
Exporter of Spent Lead Acid Batteries: No  
Recycler Activity Without Storage: No  
Manifest Broker: No  
Sub-Part P Indicator: No

Handler - Owner Operator:

Owner/Operator Indicator: Owner  
Owner/Operator Name: ROB CUNNINGHAM & KAY GUINANE  
Legal Status: Other  
Date Became Current: Not reported  
Date Ended Current: Not reported  
Owner/Operator Address: 3751 RANDOLPH AVE.  
Owner/Operator City,State,Zip: OAKLAND, CA 94602  
Owner/Operator Telephone: 301-536-8169  
Owner/Operator Telephone Ext: Not reported  
Owner/Operator Fax: Not reported  
Owner/Operator Email: Not reported

Owner/Operator Indicator: Operator  
Owner/Operator Name: ROB CUNNINGHAM & KAY GUINANE  
Legal Status: Other  
Date Became Current: Not reported  
Date Ended Current: Not reported  
Owner/Operator Address: 3751 RANDOLPH AVE.  
Owner/Operator City,State,Zip: OAKLAND, CA 94602  
Owner/Operator Telephone: 301-536-8169  
Owner/Operator Telephone Ext: Not reported  
Owner/Operator Fax: Not reported  
Owner/Operator Email: Not reported

Historic Generators:

Receive Date: 20200526  
Handler Name: ROB CUNNINGHAM & KAY GUINANE  
Federal Waste Generator Description: Not a generator, verified  
State District Owner: Not reported  
Large Quantity Handler of Universal Waste: No  
Recognized Trader Importer: No  
Recognized Trader Exporter: No

Map ID  
Direction  
Distance  
Elevation

MAP FINDINGS

Site

Database(s)

EDR ID Number  
EPA ID Number

**ROB CUNNINGHAM & KAY GUINANE (Continued)**

**1026168085**

Spent Lead Acid Battery Importer: No  
Spent Lead Acid Battery Exporter: No  
Current Record: Yes  
Non Storage Recycler Activity: Not reported  
Electronic Manifest Broker: Not reported

List of NAICS Codes and Descriptions:

NAICS Code: 56299  
NAICS Description: ALL OTHER WASTE MANAGEMENT SERVICES

Facility Has Received Notices of Violations:

Violations: No Violations Found

Evaluation Action Summary:

Evaluations: No Evaluations Found

**HB1327**  
**SSE**  
**1/8-1/4**  
**0.189 mi.**  
**998 ft.**

**ROB CUNNINGHAM & KAY GUINANE**  
**3751 RANDOLPH AVE.**  
**OAKLAND, CA 94602**  
**Site 3 of 3 in cluster HB**

**FINDS 1026550375**  
**ECHO N/A**

**Actual:**  
**226 ft.**

**FINDS:**  
Registry ID: 110070850735

**Focus Map:**  
**11**

Click Here for FRS Facility Detail Report:

Environmental Interest/Information System:

The Resource Conservation and Recovery Act Information System (RCRAInfo) is EPA's comprehensive information system in support of the Resource Conservation and Recovery Act (RCRA) of 1976 and the Hazardous and Solid Waste Amendments (HSWA) of 1984. It tracks many types of information about generators, transporters, treaters, storers, and disposers of hazardous waste.

[Click this hyperlink](#) while viewing on your computer to access additional FINDS: detail in the EDR Site Report.

ECHO:

Envid: 1026550375  
Registry ID: 110070850735  
DFR URL: <http://echo.epa.gov/detailed-facility-report?fid=110070850735>  
Name: ROB CUNNINGHAM & KAY GUINANE  
Address: 3751 RANDOLPH AVE.  
City,State,Zip: OAKLAND, CA 94602

MAP FINDINGS

Map ID  
 Direction  
 Distance  
 Elevation

Site

Database(s)

EDR ID Number  
 EPA ID Number

**HC1328**    **LISA HARTFIELD**  
**SSE**        **4300 LA CRESTA AVE**  
**1/8-1/4**     **OAKLAND, CA 94602**  
**0.189 mi.**  
**999 ft.**      **Site 1 of 5 in cluster HC**

**HWTS**    **S118226101**  
**HAZNET**   **N/A**

**Actual:**  
**270 ft.**

**HWTS:**

**Focus Map:**  
**9**

Name: LISA HARTFIELD  
 Address: 4300 LA CRESTA AVE  
 Address 2: Not reported  
 City,State,Zip: OAKLAND, CA 94602  
 EPA ID: CAC002791630  
 Inactive Date: 01/28/2015  
 Create Date: 10/29/2014  
 Last Act Date: Not reported  
 Mailing Name: Not reported  
 Mailing Address: 4300 LA CRESTA AVE  
 Mailing Address 2: Not reported  
 Mailing City,State,Zip: OAKLAND, CA 94602  
 Owner Name: LISA HARTFIELD  
 Owner Address: 4300 LA CRESTA AVE  
 Owner Address 2: Not reported  
 Owner City,State,Zip: OAKLAND, CA 94602  
 Owner Phone: Not reported  
 Owner Fax: Not reported  
 Contact Name: LISA HARTFIELD  
 Contact Address: 4300 LA CRESTA AVE  
 Contact Address 2: Not reported  
 City,State,Zip: OAKLAND, CA 94602  
 Contact Phone: Not reported  
 Contact Fax: Not reported  
 Facility Status: Inactive  
 Facility Type: TEMPORARY  
 Category: STATE  
 Latitude: 37.806019  
 Longitude: -122.218301

**HAZNET:**

Name: LISA HARTFIELD  
 Address: 4300 LA CRESTA AVE  
 Address 2: Not reported  
 City,State,Zip: OAKLAND, CA 94602  
 Contact: LISA HARTFIELD  
 Telephone: 5108139984  
 Mailing Name: Not reported  
 Mailing Address: 4300 LA CRESTA AVE

Year: 2014  
 Gepaid: CAC002791630  
 TSD EPA ID: CAD981382732  
 CA Waste Code: 151 - Asbestos containing waste  
 Disposal Method: H132 - Landfill Or Surface Impoundment That Will Be Closed As Landfill( To Include On-Site Treatment And/Or Stabilization)  
 Tons: 0.23

**Additional Info:**

Year: 2014

Map ID  
Direction  
Distance  
Elevation

MAP FINDINGS

Site

Database(s)

EDR ID Number  
EPA ID Number

**LISA HARTFIELD (Continued)**

**S118226101**

Gen EPA ID: CAC002791630  
Shipment Date: 20141030  
Creation Date: 1/8/2015 22:15:01  
Receipt Date: 20141113  
Manifest ID: 013458028JJK  
Trans EPA ID: CAL000291177  
Trans Name: SYNERGY ENTERPRISES INC  
Trans 2 EPA ID: CAR000037283  
Trans 2 Name: WORLD ENVIRONMENTAL & ENERGY  
TSDf EPA ID: CAD981382732  
Trans Name: ALTAMONT LANDFILL  
TSDf Alt EPA ID: Not reported  
TSDf Alt Name: Not reported  
Waste Code Description: 151 - Asbestos-containing waste  
RCRA Code: Not reported  
Meth Code: H132 - Landfill Or Surface Impoundment That Will Be Closed As Landfill( To Include On-Site Treatment And/Or Stabilization)  
Quantity Tons: 0.23  
Waste Quantity: 1  
Quantity Unit: Y  
Additional Code 1: Not reported  
Additional Code 2: Not reported  
Additional Code 3: Not reported  
Additional Code 4: Not reported  
Additional Code 5: Not reported

**1329** **NOAH HAYES**  
**WNW** **5905 ZINN DR**  
**1/8-1/4** **OAKLAND, CA 94611**  
**0.190 mi.**  
**1001 ft.**

**HWTS** **S121004678**  
**HAZNET** **N/A**

**Actual:** **858 ft.** **HWTS:**  
**Focus Map:** **5**  
Name: NOAH HAYES  
Address: 5905 ZINN DR  
Address 2: Not reported  
City,State,Zip: OAKLAND, CA 94611  
EPA ID: CAC002869347  
Inactive Date: 10/14/2016  
Create Date: 07/14/2016  
Last Act Date: Not reported  
Mailing Name: Not reported  
Mailing Address: 5905 ZINN DR  
Mailing Address 2: Not reported  
Mailing City,State,Zip: OAKLAND, CA 94611  
Owner Name: NOAH HAYES  
Owner Address: 5905 ZINN DR  
Owner Address 2: Not reported  
Owner City,State,Zip: OAKLAND, CA 94611  
Owner Phone: Not reported  
Owner Fax: Not reported  
Contact Name: NOAH HAYES  
Contact Address: 5905 ZINN DR  
Contact Address 2: Not reported  
City,State,Zip: OAKLAND, CA 94611  
Contact Phone: Not reported  
Contact Fax: Not reported

Map ID  
Direction  
Distance  
Elevation

MAP FINDINGS

Site

Database(s)

EDR ID Number  
EPA ID Number

**NOAH HAYES (Continued)**

**S121004678**

Facility Status: Inactive  
Facility Type: TEMPORARY  
Category: STATE  
Latitude: -90  
Longitude: 180

**HAZNET:**

Name: NOAH HAYES  
Address: 5905 ZINN DR  
Address 2: Not reported  
City,State,Zip: OAKLAND, CA 94611  
Contact: NOAH HAYES  
Telephone: 3182433739  
Mailing Name: Not reported  
Mailing Address: 5905 ZINN DR  
  
Year: 2016  
Gepaid: CAC002869347  
TSD EPA ID: CAD981382732  
CA Waste Code: 151 - Asbestos containing waste  
Disposal Method: H132 - Landfill Or Surface Impoundment That Will Be Closed As  
Landfill( To Include On-Site Treatment And/Or Stabilization)  
Tons: 0.23

**GO1330 DANIELLE VON MAYRHAUSER**  
**NW 6560 SARONI DR**  
**1/8-1/4 OAKLAND, CA 94611**  
**0.190 mi.**  
**1002 ft. Site 5 of 7 in cluster GO**

**HWTS S113779327**  
**HAZNET N/A**

**Actual:**  
**1078 ft.**

**Focus Map:**  
**5**

**HWTS:**  
Name: DANIELLE VON MAYRHAUSER  
Address: 6560 SARONI DR  
Address 2: Not reported  
City,State,Zip: OAKLAND, CA 94611  
EPA ID: CAC002693129  
Inactive Date: 11/06/2012  
Create Date: 05/09/2012  
Last Act Date: Not reported  
Mailing Name: Not reported  
Mailing Address: 6560 SARONI DR  
Mailing Address 2: Not reported  
Mailing City,State,Zip: OAKLAND, CA 94611  
Owner Name: DANIELLE VON MAYRHAUSER  
Owner Address: 6560 SARONI DR  
Owner Address 2: Not reported  
Owner City,State,Zip: OAKLAND, CA 94611  
Owner Phone: Not reported  
Owner Fax: Not reported  
Contact Name: DANIELLE VON MAYRHAUSER  
Contact Address: 6560 SARONI DR  
Contact Address 2: Not reported  
City,State,Zip: OAKLAND, CA 94611  
Contact Phone: Not reported  
Contact Fax: Not reported  
Facility Status: Inactive



Map ID  
Direction  
Distance  
Elevation

MAP FINDINGS

Site

Database(s)

EDR ID Number  
EPA ID Number

**DANIELLE VON MAYRHAUSER (Continued)**

**S113779327**

Facility Type: TEMPORARY  
Category: STATE  
Latitude: 37.83217  
Longitude: -122.20369

HAZNET:

Name: DANIELLE VON MAYRHAUSER  
Address: 6560 SARONI DR  
Address 2: Not reported  
City,State,Zip: OAKLAND, CA 94611  
Contact: DANIELLE VON MAYRHAUSER  
Telephone: 5103392092  
Mailing Name: Not reported  
Mailing Address: 6560 SARONI DR

Year: 2012  
Gepaid: CAC002693129  
TSD EPA ID: CAD981382732  
CA Waste Code: 151 - Asbestos containing waste  
Disposal Method: H132 - Landfill Or Surface Impoundment That Will Be Closed As Landfill( To Include On-Site Treatment And/Or Stabilization)  
Tons: 0.4

Additional Info:

Year: 2012  
Gen EPA ID: CAC002693129

Shipment Date: 20120510  
Creation Date: 7/16/2012 20:30:20  
Receipt Date: 20120521  
Manifest ID: 008629731JJK  
Trans EPA ID: CAR000050815  
Trans Name: PW STEPHENS ENVIRONMENTAL INC  
Trans 2 EPA ID: CAL000317320  
Trans 2 Name: UNIWASTE  
TSD EPA ID: CAD981382732  
Trans Name: ALTAMONT LANDFILL  
TSD EPA ID: Not reported  
TSD Name: Not reported  
Waste Code Description: 151 - Asbestos-containing waste  
RCRA Code: Not reported  
Meth Code: H132 - Landfill Or Surface Impoundment That Will Be Closed As Landfill( To Include On-Site Treatment And/Or Stabilization)  
Quantity Tons: 0.4  
Waste Quantity: 1  
Quantity Unit: Y  
Additional Code 1: Not reported  
Additional Code 2: Not reported  
Additional Code 3: Not reported  
Additional Code 4: Not reported  
Additional Code 5: Not reported

Map ID  
Direction  
Distance  
Elevation

MAP FINDINGS

Site

Database(s) EDR ID Number  
EPA ID Number

**GB1331 WHEELER DESIGN BUILD**  
**SE 1771 LEIMERT BLVD**  
**1/8-1/4 OAKLAND, CA 94602**  
**0.191 mi.**  
**1007 ft. Site 2 of 7 in cluster GB**

**HWTS S125534876**  
**HAZNET N/A**

**Actual:**  
**452 ft.**

**HWTS:**

**Focus Map:**  
**9**

Name: WHEELER DESIGN BUILD  
Address: 1771 LEIMERT BLVD  
Address 2: Not reported  
City,State,Zip: OAKLAND, CA 94602  
EPA ID: CAC003049863  
Inactive Date: 04/07/2020  
Create Date: 01/07/2020  
Last Act Date: Not reported  
Mailing Name: Not reported  
Mailing Address: 651 SANTA RAY AVE  
Mailing Address 2: Not reported  
Mailing City,State,Zip: OAKLAND, CA 946101759  
Owner Name: WHEELER DESIGN BUILD OBO  
Owner Address: 1771 LEIMERT BLVD  
Owner Address 2: Not reported  
Owner City,State,Zip: OAKLAND, CA 94602  
Owner Phone: Not reported  
Owner Fax: Not reported  
Contact Name: WHEELER DESIGN BUILD  
Contact Address: 651 SANTA RAY AVE  
Contact Address 2: Not reported  
City,State,Zip: OAKLAND, CA 946101759  
Contact Phone: Not reported  
Contact Fax: Not reported  
Facility Status: Inactive  
Facility Type: TEMPORARY  
Category: STATE  
Latitude: 37.812312  
Longitude: -122.2104195

Name: WHEELER DESIGN BUILD  
Address: 1771 LEIMERT BLVD  
Address 2: Not reported  
City,State,Zip: OAKLAND, CA 94602  
EPA ID: CAC003028988  
Inactive Date: 11/11/2019  
Create Date: 08/12/2019  
Last Act Date: Not reported  
Mailing Name: Not reported  
Mailing Address: 651 SANTA RAY AVE  
Mailing Address 2: Not reported  
Mailing City,State,Zip: OAKLAND, CA 946101759  
Owner Name: WHEELER DESIGN BUILD OBO  
Owner Address: 1771 LEIMERT BLVD  
Owner Address 2: Not reported  
Owner City,State,Zip: OAKLAND, CA 946021929  
Owner Phone: Not reported  
Owner Fax: Not reported  
Contact Name: WHEELER DESIGN BUILD  
Contact Address: 651 SANTA RAY AVE  
Contact Address 2: Not reported  
City,State,Zip: OAKLAND, CA 946101759

Map ID  
Direction  
Distance  
Elevation

MAP FINDINGS

Site

Database(s)

EDR ID Number  
EPA ID Number

**WHEELER DESIGN BUILD (Continued)**

**S125534876**

Contact Phone: Not reported  
Contact Fax: Not reported  
Facility Status: Inactive  
Facility Type: TEMPORARY  
Category: STATE  
Latitude: 37.812313  
Longitude: -122.210421

**HAZNET:**

Name: WHEELER DESIGN BUILD  
Address: 1771 LEIMERT BLVD  
Address 2: Not reported  
City,State,Zip: OAKLAND, CA 94602  
Contact: WHEELER DESIGN BUILD  
Telephone: 5103169439  
Mailing Name: Not reported  
Mailing Address: 651 SANTA RAY AVE  
  
Year: 2020  
Gepaid: CAC003049863  
TSD EPA ID: CAD982042475  
CA Waste Code: 151 - Asbestos containing waste  
Disposal Method: H132 - Landfill Or Surface Impoundment That Will Be Closed As  
Landfill( To Include On-Site Treatment And/Or Stabilization)  
  
Tons: 0.23

Year: 2019  
Gepaid: CAC003028988  
TSD EPA ID: CAD982042475  
CA Waste Code: 151 - Asbestos containing waste  
Disposal Method: H132 - Landfill Or Surface Impoundment That Will Be Closed As  
Landfill( To Include On-Site Treatment And/Or Stabilization)  
  
Tons: 0.23000

**Additional Info:**

Year: 2020  
Gen EPA ID: CAC003049863  
  
Shipment Date: 1/13/2020  
Creation Date: 1/30/2020  
Receipt Date: 1/13/2020  
Manifest ID: 016946184JJK  
Trans EPA ID: CAR000273680  
Trans Name: FERMA GREENBOX INC  
Trans 2 EPA ID: Not reported  
Trans 2 Name: Not reported  
TSD EPA ID: CAD982042475  
Trans Name: RECOLOGY HAY ROAD  
TSD Alt EPA ID: Not reported  
TSD Alt Name: Not reported  
Waste Code Description: 151 - Asbestos-containing waste  
RCRA Code: Not reported  
Meth Code: H132 - Landfill Or Surface Impoundment That Will Be Closed As  
Landfill( To Include On-Site Treatment And/Or Stabilization)  
  
Quantity Tons: 0.23

Map ID  
 Direction  
 Distance  
 Elevation

MAP FINDINGS

Site

Database(s)

EDR ID Number  
 EPA ID Number

**WHEELER DESIGN BUILD (Continued)**

**S125534876**

Waste Quantity:	1
Quantity Unit:	Y
Additional Code 1:	Not reported
Additional Code 2:	Not reported
Additional Code 3:	Not reported
Additional Code 4:	Not reported
Additional Code 5:	Not reported

**GB1332**  
**SE**  
 1/8-1/4  
 0.191 mi.  
 1007 ft.

**WHEELER DESIGN BUILD**  
**1771 LEIMERT BLVD**  
**OAKLAND, CA 94602**  
**Site 3 of 7 in cluster GB**

**RCRA NonGen / NLR**

**1026043631**  
**CAC003049863**

**Actual:**  
**452 ft.**

**Focus Map:**  
**9**

RCRA Listings:	
Date Form Received by Agency:	20200107
Handler Name:	Wheeler Design Build
Handler Address:	1771 LEIMERT BLVD
Handler City,State,Zip:	OAKLAND, CA 94602
EPA ID:	CAC003049863
Contact Name:	WHEELER DESIGN BUILD
Contact Address:	651 SANTA RAY AVE
Contact City,State,Zip:	OAKLAND, CA 94610-1759
Contact Telephone:	510-316-9439
Contact Fax:	Not reported
Contact Email:	QACINC@HOTMAIL.COM
Contact Title:	Not reported
EPA Region:	09
Land Type:	Not reported
Federal Waste Generator Description:	Not a generator, verified
Non-Notifier:	Not reported
Biennial Report Cycle:	Not reported
Accessibility:	Not reported
Active Site Indicator:	Not reported
State District Owner:	Not reported
State District:	Not reported
Mailing Address:	651 SANTA RAY AVE
Mailing City,State,Zip:	OAKLAND, CA 94610-1759
Owner Name:	Wheeler Design Build Obo
Owner Type:	Other
Operator Name:	Wheeler Design Build
Operator Type:	Other
Short-Term Generator Activity:	No
Importer Activity:	No
Mixed Waste Generator:	No
Transporter Activity:	No
Transfer Facility Activity:	No
Recycler Activity with Storage:	No
Small Quantity On-Site Burner Exemption:	No
Smelting Melting and Refining Furnace Exemption:	No
Underground Injection Control:	No
Off-Site Waste Receipt:	No
Universal Waste Indicator:	No
Universal Waste Destination Facility:	No
Federal Universal Waste:	No
Active Site State-Reg Handler:	---
Federal Facility Indicator:	Not reported
Hazardous Secondary Material Indicator:	N

Map ID  
Direction  
Distance  
Elevation

MAP FINDINGS

Site

Database(s)

EDR ID Number  
EPA ID Number

**WHEELER DESIGN BUILD (Continued)**

**1026043631**

Sub-Part K Indicator: Not reported  
2018 GPRAs Permit Baseline: Not on the Baseline  
2018 GPRAs Renewals Baseline: Not on the Baseline  
202 GPRAs Corrective Action Baseline: No  
Subject to Corrective Action Universe: No  
Non-TSDFs Where RCRA CA has Been Imposed Universe: No  
Corrective Action Priority Ranking: No NCAPS ranking  
Environmental Control Indicator: No  
Institutional Control Indicator: No  
Human Exposure Controls Indicator: N/A  
Groundwater Controls Indicator: N/A  
Significant Non-Complier Universe: No  
Unaddressed Significant Non-Complier Universe: No  
Addressed Significant Non-Complier Universe: No  
Significant Non-Complier With a Compliance Schedule Universe: No  
Financial Assurance Required: Not reported  
Handler Date of Last Change: 20200210  
Recognized Trader-Importer: No  
Recognized Trader-Exporter: No  
Importer of Spent Lead Acid Batteries: No  
Exporter of Spent Lead Acid Batteries: No  
Recycler Activity Without Storage: No  
Manifest Broker: No  
Sub-Part P Indicator: No

Handler - Owner Operator:

Owner/Operator Indicator: Operator  
Owner/Operator Name: WHEELER DESIGN BUILD  
Legal Status: Other  
Date Became Current: Not reported  
Date Ended Current: Not reported  
Owner/Operator Address: 651 SANTA RAY AVE  
Owner/Operator City,State,Zip: OAKLAND, CA 94610-1759  
Owner/Operator Telephone: 510-316-9439  
Owner/Operator Telephone Ext: Not reported  
Owner/Operator Fax: Not reported  
Owner/Operator Email: Not reported

Owner/Operator Indicator: Owner  
Owner/Operator Name: WHEELER DESIGN BUILD OBO  
Legal Status: Other  
Date Became Current: Not reported  
Date Ended Current: Not reported  
Owner/Operator Address: 1771 LEIMERT BLVD  
Owner/Operator City,State,Zip: OAKLAND, CA 94602  
Owner/Operator Telephone: 510-316-9439  
Owner/Operator Telephone Ext: Not reported  
Owner/Operator Fax: Not reported  
Owner/Operator Email: Not reported

Historic Generators:

Receive Date: 20200107  
Handler Name: WHEELER DESIGN BUILD  
Federal Waste Generator Description: Not a generator, verified  
State District Owner: Not reported

Map ID  
 Direction  
 Distance  
 Elevation

MAP FINDINGS

Site

Database(s)

EDR ID Number  
 EPA ID Number

**WHEELER DESIGN BUILD (Continued)**

**1026043631**

Large Quantity Handler of Universal Waste:	No
Recognized Trader Importer:	No
Recognized Trader Exporter:	No
Spent Lead Acid Battery Importer:	No
Spent Lead Acid Battery Exporter:	No
Current Record:	Yes
Non Storage Recycler Activity:	Not reported
Electronic Manifest Broker:	Not reported

List of NAICS Codes and Descriptions:

NAICS Code:	56299
NAICS Description:	ALL OTHER WASTE MANAGEMENT SERVICES

Facility Has Received Notices of Violations:

Violations:	No Violations Found
-------------	---------------------

Evaluation Action Summary:

Evaluations:	No Evaluations Found
--------------	----------------------

**GB1333**  
**SE**  
**1/8-1/4**  
**0.191 mi.**  
**1007 ft.**

**WHEELER DESIGN BUILD**  
**1771 LEIMERT BLVD**  
**OAKLAND, CA 94602**  
**Site 4 of 7 in cluster GB**

**RCRA NonGen / NLR**

**1025848934**  
**CAC003028988**

**Actual:**  
**452 ft.**  
**Focus Map:**  
**9**

<b>RCRA Listings:</b>	
Date Form Received by Agency:	20190812
Handler Name:	Wheeler Design Build
Handler Address:	1771 LEIMERT BLVD
Handler City,State,Zip:	OAKLAND, CA 94602-1929
EPA ID:	CAC003028988
Contact Name:	WHEELER DESIGN BUILD
Contact Address:	651 SANTA RAY AVE
Contact City,State,Zip:	OAKLAND, CA 94610-1759
Contact Telephone:	510-316-9439
Contact Fax:	Not reported
Contact Email:	QACINC@HOTMAIL.COM
Contact Title:	Not reported
EPA Region:	09
Land Type:	Not reported
Federal Waste Generator Description:	Not a generator, verified
Non-Notifier:	Not reported
Biennial Report Cycle:	Not reported
Accessibility:	Not reported
Active Site Indicator:	Not reported
State District Owner:	Not reported
State District:	Not reported
Mailing Address:	651 SANTA RAY AVE
Mailing City,State,Zip:	OAKLAND, CA 94610-1759
Owner Name:	Wheeler Design Build Obo
Owner Type:	Other
Operator Name:	Wheeler Design Build
Operator Type:	Other
Short-Term Generator Activity:	No
Importer Activity:	No

Map ID  
 Direction  
 Distance  
 Elevation

MAP FINDINGS

Site

Database(s)

EDR ID Number  
 EPA ID Number

**WHEELER DESIGN BUILD (Continued)**

**1025848934**

Mixed Waste Generator:	No
Transporter Activity:	No
Transfer Facility Activity:	No
Recycler Activity with Storage:	No
Small Quantity On-Site Burner Exemption:	No
Smelting Melting and Refining Furnace Exemption:	No
Underground Injection Control:	No
Off-Site Waste Receipt:	No
Universal Waste Indicator:	No
Universal Waste Destination Facility:	No
Federal Universal Waste:	No
Active Site State-Reg Handler:	---
Federal Facility Indicator:	Not reported
Hazardous Secondary Material Indicator:	N
Sub-Part K Indicator:	Not reported
2018 GPRC Permit Baseline:	Not on the Baseline
2018 GPRC Renewals Baseline:	Not on the Baseline
202 GPRC Corrective Action Baseline:	No
Subject to Corrective Action Universe:	No
Non-TSDFs Where RCRA CA has Been Imposed Universe:	No
Corrective Action Priority Ranking:	No NCAPS ranking
Environmental Control Indicator:	No
Institutional Control Indicator:	No
Human Exposure Controls Indicator:	N/A
Groundwater Controls Indicator:	N/A
Significant Non-Complier Universe:	No
Unaddressed Significant Non-Complier Universe:	No
Addressed Significant Non-Complier Universe:	No
Significant Non-Complier With a Compliance Schedule Universe:	No
Financial Assurance Required:	Not reported
Handler Date of Last Change:	20190910
Recognized Trader-Importer:	No
Recognized Trader-Exporter:	No
Importer of Spent Lead Acid Batteries:	No
Exporter of Spent Lead Acid Batteries:	No
Recycler Activity Without Storage:	No
Manifest Broker:	No
Sub-Part P Indicator:	No

**Handler - Owner Operator:**

Owner/Operator Indicator:	Owner
Owner/Operator Name:	WHEELER DESIGN BUILD OBO
Legal Status:	Other
Date Became Current:	Not reported
Date Ended Current:	Not reported
Owner/Operator Address:	1771 LEIMERT BLVD
Owner/Operator City,State,Zip:	OAKLAND, CA 94602-1929
Owner/Operator Telephone:	510-316-9439
Owner/Operator Telephone Ext:	Not reported
Owner/Operator Fax:	Not reported
Owner/Operator Email:	Not reported

Owner/Operator Indicator:	Operator
Owner/Operator Name:	WHEELER DESIGN BUILD
Legal Status:	Other
Date Became Current:	Not reported

Map ID  
Direction  
Distance  
Elevation

MAP FINDINGS

Site

Database(s)

EDR ID Number  
EPA ID Number

**WHEELER DESIGN BUILD (Continued)**

**1025848934**

Date Ended Current: Not reported  
Owner/Operator Address: 651 SANTA RAY AVE  
Owner/Operator City,State,Zip: OAKLAND, CA 94610-1759  
Owner/Operator Telephone: 510-316-9439  
Owner/Operator Telephone Ext: Not reported  
Owner/Operator Fax: Not reported  
Owner/Operator Email: Not reported

Historic Generators:

Receive Date: 20190812  
Handler Name: WHEELER DESIGN BUILD  
Federal Waste Generator Description: Not a generator, verified  
State District Owner: Not reported  
Large Quantity Handler of Universal Waste: No  
Recognized Trader Importer: No  
Recognized Trader Exporter: No  
Spent Lead Acid Battery Importer: No  
Spent Lead Acid Battery Exporter: No  
Current Record: Yes  
Non Storage Recycler Activity: Not reported  
Electronic Manifest Broker: Not reported

List of NAICS Codes and Descriptions:

NAICS Code: 56299  
NAICS Description: ALL OTHER WASTE MANAGEMENT SERVICES

Facility Has Received Notices of Violations:

Violations: No Violations Found

Evaluation Action Summary:

Evaluations: No Evaluations Found

**GB1334 WHEELER DESIGN BUILD**  
**SE 1771 LEIMERT BLVD**  
**1/8-1/4 OAKLAND, CA 94602**  
**0.191 mi.**  
**1007 ft. Site 5 of 7 in cluster GB**

**ECHO 1025956283**  
**N/A**

**Actual:** 452 ft.  
**Focus Map:** 9  
ECHO:  
Envid: 1025956283  
Registry ID: 110070660182  
DFR URL: <http://echo.epa.gov/detailed-facility-report?fid=110070660182>  
Name: WHEELER DESIGN BUILD  
Address: 1771 LEIMERT BLVD  
City,State,Zip: OAKLAND, CA 94602



MAP FINDINGS

Map ID  
Direction  
Distance  
Elevation

Site

Database(s)

EDR ID Number  
EPA ID Number

**GB1335**    **WHEELER DESIGN BUILD**  
**SE**        **1771 LEIMERT BLVD**  
**1/8-1/4**    **OAKLAND, CA 94602**  
**0.191 mi.**  
**1007 ft.**    **Site 6 of 7 in cluster GB**

**FINDS**    **1026091540**  
              **N/A**

**Actual:**        **FINDS:**  
**452 ft.**        Registry ID:        110070660182

**Focus Map:**    [Click Here for FRS Facility Detail Report:](#)  
**9**

Environmental Interest/Information System:  
The Resource Conservation and Recovery Act Information System (RCRAInfo) is EPA's comprehensive information system in support of the Resource Conservation and Recovery Act (RCRA) of 1976 and the Hazardous and Solid Waste Amendments (HSWA) of 1984. It tracks many types of information about generators, transporters, treaters, storers, and disposers of hazardous waste.

[Click this hyperlink](#) while viewing on your computer to access additional FINDS: detail in the EDR Site Report.

**HD1336**    **LORI GALLIMORE**  
**SE**        **2020 BYWOOD DR.**  
**1/8-1/4**    **OAKLAND, CA 94602**  
**0.191 mi.**  
**1007 ft.**    **Site 1 of 4 in cluster HD**

**HWTS**    **S117305975**  
**HAZNET**    **N/A**

**Actual:**        **HWTS:**  
**670 ft.**        Name:                LORI GALLIMORE  
**Focus Map:**    Address:              2020 BYWOOD DR.  
**9**                Address 2:            Not reported  
                    City,State,Zip:      OAKLAND, CA 94602  
                    EPA ID:                CAC002750928  
                    Inactive Date:        02/11/2014  
                    Create Date:         11/12/2013  
                    Last Act Date:        Not reported  
                    Mailing Name:        Not reported  
                    Mailing Address:     2020 BYWOOD DR.  
                    Mailing Address 2:   Not reported  
                    Mailing City,State,Zip: OAKLAND, CA 94602  
                    Owner Name:         LORI GALLIMORE  
                    Owner Address:      2020 BYWOOD DR.  
                    Owner Address 2:    Not reported  
                    Owner City,State,Zip: OAKLAND, CA 94602  
                    Owner Phone:        Not reported  
                    Owner Fax:            Not reported  
                    Contact Name:        LORI GALLIMORE  
                    Contact Address:     2020 BYWOOD DR.  
                    Contact Address 2:   Not reported  
                    City,State,Zip:      OAKLAND, CA 94602  
                    Contact Phone:       Not reported  
                    Contact Fax:          Not reported  
                    Facility Status:       Inactive  
                    Facility Type:         TEMPORARY  
                    Category:             STATE  
                    Latitude:              37.813643  
                    Longitude:             -122.207274

**HAZNET:**  
Name:                LORI GALLIMORE

Map ID  
Direction  
Distance  
Elevation

MAP FINDINGS

Site

Database(s)

EDR ID Number  
EPA ID Number

**LORI GALLIMORE (Continued)**

**S117305975**

Address: 2020 BYWOOD DR.  
Address 2: Not reported  
City,State,Zip: OAKLAND, CA 94602  
Contact: LORI GALLIMORE  
Telephone: 5105319335  
Mailing Name: Not reported  
Mailing Address: 2020 BYWOOD DR.  
  
Year: 2013  
Gepaid: CAC002750928  
TSD EPA ID: CAD981382732  
CA Waste Code: 151 - Asbestos containing waste  
Disposal Method: H132 - Landfill Or Surface Impoundment That Will Be Closed As  
Landfill( To Include On-Site Treatment And/Or Stabilization)  
  
Tons: 0.4

Additional Info:

Year: 2013  
Gen EPA ID: CAC002750928  
  
Shipment Date: 20131129  
Creation Date: 1/28/2014 22:15:25  
Receipt Date: 20131209  
Manifest ID: 006045226JJK  
Trans EPA ID: CAL000313286  
Trans Name: RESTORATION MANAGEMENT CO  
Trans 2 EPA ID: CAL000317320  
Trans 2 Name: UNI WASTE  
TSD EPA ID: CAD981382732  
Trans Name: ALTAMONT LANDFILL  
TSD Alt EPA ID: Not reported  
TSD Alt Name: Not reported  
Waste Code Description: 151 - Asbestos-containing waste  
RCRA Code: Not reported  
Meth Code: H132 - Landfill Or Surface Impoundment That Will Be Closed As  
Landfill( To Include On-Site Treatment And/Or Stabilization)  
  
Quantity Tons: 0.4  
Waste Quantity: 1  
Quantity Unit: Y  
Additional Code 1: Not reported  
Additional Code 2: Not reported  
Additional Code 3: Not reported  
Additional Code 4: Not reported  
Additional Code 5: Not reported

1337  
SSE  
1/8-1/4  
0.191 mi.  
1008 ft.

**STEVE & MARIA MUNSON**  
**3915 WOODRUFF AVE**  
**OAKLAND, CA 94602**

**HWTS S124656100**  
**N/A**

**Actual:**  
**220 ft.**  
**Focus Map:**  
**9**

**HWTS:**  
Name: STEVE & MARIA MUNSON  
Address: 3915 WOODRUFF AVE  
Address 2: Not reported  
City,State,Zip: OAKLAND, CA 94602

Map ID  
Direction  
Distance  
Elevation

MAP FINDINGS

Site

Database(s)

EDR ID Number  
EPA ID Number

**STEVE & MARIA MUNSON (Continued)**

**S124656100**

EPA ID: CAC002925045  
Inactive Date: 11/24/2017  
Create Date: 08/24/2017  
Last Act Date: Not reported  
Mailing Name: Not reported  
Mailing Address: 3915 WOODRUFF AVE  
Mailing Address 2: Not reported  
Mailing City,State,Zip: OAKLAND, CA 94602  
Owner Name: STEVE & MARIA MUNSON  
Owner Address: 3915 WOODRUFF AVE  
Owner Address 2: Not reported  
Owner City,State,Zip: OAKLAND, CA 94602  
Owner Phone: Not reported  
Owner Fax: Not reported  
Contact Name: STEVE & MARIA MUNSON  
Contact Address: 3915 WOODRUFF AVE  
Contact Address 2: Not reported  
City,State,Zip: OAKLAND, CA 94602  
Contact Phone: Not reported  
Contact Fax: Not reported  
Facility Status: Inactive  
Facility Type: TEMPORARY  
Category: STATE  
Latitude: 37.804034  
Longitude: -122.222089

1338  
WNW  
1/8-1/4  
0.191 mi.  
1008 ft.

**STEVE BRENNER**  
**1804 TRESTLE GLEN RD**  
**PIEDMONT, CA 94610**

**HWTS S113773841**  
**HAZNET N/A**

**Actual:**  
**285 ft.**  
**Focus Map:**  
**9**

**HWTS:**  
Name: STEVE BRENNER  
Address: 1804 TRESTLE GLEN RD  
Address 2: Not reported  
City,State,Zip: PIEDMONT, CA 94610  
EPA ID: CAC002686303  
Inactive Date: 08/15/2012  
Create Date: 02/16/2012  
Last Act Date: Not reported  
Mailing Name: Not reported  
Mailing Address: 1804 TRESTLE GLEN RD  
Mailing Address 2: Not reported  
Mailing City,State,Zip: PIEDMONT, CA 94610  
Owner Name: STEVE BRENNER  
Owner Address: 1804 TRESTLE GLEN RD  
Owner Address 2: Not reported  
Owner City,State,Zip: PIEDMONT, CA 94610  
Owner Phone: Not reported  
Owner Fax: Not reported  
Contact Name: STEVE BRENNER  
Contact Address: 1804 TRESTLE GLEN RD  
Contact Address 2: Not reported  
City,State,Zip: PIEDMONT, CA 94610  
Contact Phone: Not reported  
Contact Fax: Not reported  
Facility Status: Inactive

Map ID  
Direction  
Distance  
Elevation

MAP FINDINGS

Site

Database(s)

EDR ID Number  
EPA ID Number

**STEVE BRENNER (Continued)**

**S113773841**

Facility Type: TEMPORARY  
Category: STATE  
Latitude: 37.813467  
Longitude: -122.218437

HAZNET:

Name: STEVE BRENNER  
Address: 1804 TRESTLE GLEN RD  
Address 2: Not reported  
City,State,Zip: PIEDMONT, CA 94610  
Contact: STEVE BRENNER  
Telephone: 5106105934  
Mailing Name: Not reported  
Mailing Address: 1804 TRESTLE GLEN RD

Year: 2012  
Gepaid: CAC002686303  
TSD EPA ID: CAD981382732  
CA Waste Code: 151 - Asbestos containing waste  
Disposal Method: H132 - Landfill Or Surface Impoundment That Will Be Closed As Landfill( To Include On-Site Treatment And/Or Stabilization)  
Tons: 0.4

Additional Info:

Year: 2012  
Gen EPA ID: CAC002686303

Shipment Date: 20120217  
Creation Date: 4/17/2012 20:30:11  
Receipt Date: 20120223  
Manifest ID: 008628293JJK  
Trans EPA ID: CAR000050815  
Trans Name: PW STEPHENS ENVIRONMENTAL INC  
Trans 2 EPA ID: CAL000317320  
Trans 2 Name: UNIWASTE  
TSD EPA ID: CAD981382732  
Trans Name: ALTAMONT LANDFILL  
TSD EPA Alt ID: Not reported  
TSD EPA Alt Name: Not reported  
Waste Code Description: 151 - Asbestos-containing waste  
RCRA Code: Not reported  
Meth Code: H132 - Landfill Or Surface Impoundment That Will Be Closed As Landfill( To Include On-Site Treatment And/Or Stabilization)  
Quantity Tons: 0.4  
Waste Quantity: 1  
Quantity Unit: Y  
Additional Code 1: Not reported  
Additional Code 2: Not reported  
Additional Code 3: Not reported  
Additional Code 4: Not reported  
Additional Code 5: Not reported

MAP FINDINGS

Map ID  
 Direction  
 Distance  
 Elevation

Site

Database(s)

EDR ID Number  
 EPA ID Number

**GN1339**    **HOLLY CHAPIN**  
**WNW**        **5650 BALBOA DR.**  
**1/8-1/4**      **OAKLAND, CA 94611**  
**0.191 mi.**  
**1009 ft.**      **Site 2 of 6 in cluster GN**

**HWTS**    **S121002645**  
**HAZNET**    **N/A**

**Actual:**  
**1037 ft.**

**HWTS:**

**Focus Map:**  
**5**

Name: HOLLY CHAPIN  
 Address: 5650 BALBOA DR.  
 Address 2: Not reported  
 City,State,Zip: OAKLAND, CA 94611  
 EPA ID: CAC002866094  
 Inactive Date: 09/21/2016  
 Create Date: 06/21/2016  
 Last Act Date: Not reported  
 Mailing Name: Not reported  
 Mailing Address: 4435 1ST ST # 364  
 Mailing Address 2: Not reported  
 Mailing City,State,Zip: LIVERMORE, CA 945514915  
 Owner Name: HOLLY CHAPIN  
 Owner Address: 5650 BALBOA DR.  
 Owner Address 2: Not reported  
 Owner City,State,Zip: OAKLAND, CA 94611  
 Owner Phone: Not reported  
 Owner Fax: Not reported  
 Contact Name: JOBERT VERCELES  
 Contact Address: 4435 1ST ST # 364  
 Contact Address 2: Not reported  
 City,State,Zip: LIVERMORE, CA 945514915  
 Contact Phone: Not reported  
 Contact Fax: Not reported  
 Facility Status: Inactive  
 Facility Type: TEMPORARY  
 Category: STATE  
 Latitude: -90  
 Longitude: 180

Name: CHRISTINA COLES  
 Address: 5650 BALBOA DR.  
 Address 2: Not reported  
 City,State,Zip: OAKLAND, CA 94611  
 EPA ID: CAC003081727  
 Inactive Date: 11/30/2020  
 Create Date: 08/31/2020  
 Last Act Date: Not reported  
 Mailing Name: Not reported  
 Mailing Address: 5650 BALBOA DR.  
 Mailing Address 2: Not reported  
 Mailing City,State,Zip: OAKLAND, CA 94611  
 Owner Name: CHRISTINA COLES  
 Owner Address: 5650 BALBOA DR.  
 Owner Address 2: Not reported  
 Owner City,State,Zip: OAKLAND, CA 94611  
 Owner Phone: Not reported  
 Owner Fax: Not reported  
 Contact Name: CHRISTINA COLES  
 Contact Address: 5650 BALBOA DR.  
 Contact Address 2: Not reported  
 City,State,Zip: OAKLAND, CA 94611

Map ID  
Direction  
Distance  
Elevation

MAP FINDINGS

Site

Database(s)

EDR ID Number  
EPA ID Number

**HOLLY CHAPIN (Continued)**

**S121002645**

Contact Phone: Not reported  
Contact Fax: Not reported  
Facility Status: Inactive  
Facility Type: TEMPORARY  
Category: STATE  
Latitude: 37.83077798  
Longitude: -122.20539903

**HAZNET:**

Name: CHRISTINA COLES  
Address: 5650 BALBOA DR.  
Address 2: Not reported  
City,State,Zip: OAKLAND, CA 94611  
Contact: CHRISTINA COLES  
Telephone: 4252414151  
Mailing Name: Not reported  
Mailing Address: 5650 BALBOA DR.  
  
Year: 2020  
Gepaid: CAC003081727  
TSD EPA ID: CAD981382732  
CA Waste Code: 151 - Asbestos containing waste  
Disposal Method: H132 - Landfill Or Surface Impoundment That Will Be Closed As  
Landfill( To Include On-Site Treatment And/Or Stabilization)  
  
Tons: 0.23

Year: 2016  
Gepaid: CAC002866094  
TSD EPA ID: CAD981382732  
CA Waste Code: 151 - Asbestos containing waste  
Disposal Method: H132 - Landfill Or Surface Impoundment That Will Be Closed As  
Landfill( To Include On-Site Treatment And/Or Stabilization)  
  
Tons: 0.46

**Additional Info:**

Year: 2020  
Gen EPA ID: CAC003081727  
  
Shipment Date: 9/3/2020  
Creation Date: 9/16/2020  
Receipt Date: 9/9/2020  
Manifest ID: 021918929JJK  
Trans EPA ID: CAL000291177  
Trans Name: SYNERGY ENTERPRISES INC  
Trans 2 EPA ID: CAR000272773  
Trans 2 Name: UNI WASTE LLC  
TSD EPA ID: CAD981382732  
Trans Name: ALTAMONT LANDFILL & RESOURCE RECOVERY FACILITY  
TSD Alt EPA ID: Not reported  
TSD Alt Name: Not reported  
Waste Code Description: 151 - Asbestos-containing waste  
RCRA Code: Not reported  
Meth Code: H132 - Landfill Or Surface Impoundment That Will Be Closed As  
Landfill( To Include On-Site Treatment And/Or Stabilization)  
  
Quantity Tons: 0.23

Map ID  
Direction  
Distance  
Elevation

MAP FINDINGS

Site

Database(s)

EDR ID Number  
EPA ID Number

**HOLLY CHAPIN (Continued)**

**S121002645**

Waste Quantity: 1  
Quantity Unit: Y  
Additional Code 1: Not reported  
Additional Code 2: Not reported  
Additional Code 3: Not reported  
Additional Code 4: Not reported  
Additional Code 5: Not reported

**Detail Two:**

Year: 2020  
EM Manifest ID: 05e999a0-da68-41c7-b40e-f595e45b65f6  
Shipment Date: 9/3/2020  
Receipt Date: 9/9/2020  
Manifest Number: 021918929JJK  
Generator EPA ID: CAC003081727  
Name: CHRISTINA COLES SR83294  
Address: 5650 BALBOA DR.  
Address 2: Not reported  
City: OAKLAND  
Zip: 94611  
Telephone: 800-439-9610  
Contact: Not reported  
Contact Telephone: 425-241-4151  
Transporter 1 EPA ID: CAL000291177  
Transporter 1 Emergency Number: Not reported  
Transporter 2 EPA ID: CAR000272773  
Transporter 2 Emergency Number: Not reported  
TSDf EPA ID: CAD981382732  
TSDf Name: ALTAMONT LANDFILL & RESOURCE RECOVERY FACILITY  
TSDf Address 1: ALTAMONT PASS RD  
TSDf Address 2: Not reported  
TSDf City: LIVERMORE  
TSDf Zip: 94551  
TSDf Telephone: Not reported

**State:**

Year: 2020  
EM Manifest ID: 05e999a0-da68-41c7-b40e-f595e45b65f6  
Generator EPA ID: CAC003081727  
Shipment Date: 2020-09-03  
Manifest Number: 021918929JJK  
Line Number: 1  
Method Code: H132  
Quantity Tons: 0.23000  
Quantity Waste: 1.000000  
Quantity Unit: Y  
Number of Containers: 4  
Type of Container: Burlap, cloth, paper, or plastic bags  
Quantity Type: Cubic Yards  
State Code: 151

Map ID  
 Direction  
 Distance  
 Elevation

MAP FINDINGS

Site

Database(s)

EDR ID Number  
 EPA ID Number

**GN1340**      **CHRISTINA COLES**      **RCRA NonGen / NLR**      **1026475945**  
**WNW**      **5650 BALBOA DR.**      **CAC003081727**  
**1/8-1/4**      **OAKLAND, CA 94611**  
**0.191 mi.**  
**1009 ft.**      **Site 3 of 6 in cluster GN**

<b>Actual:</b> <b>1037 ft.</b>	RCRA Listings:	20200831
<b>Focus Map:</b> <b>5</b>	Date Form Received by Agency:	Christina Coles
	Handler Name:	5650 BALBOA DR.
	Handler Address:	OAKLAND, CA 94611
	Handler City,State,Zip:	CAC003081727
	EPA ID:	CHRISTINA COLES
	Contact Name:	5650 BALBOA DR.
	Contact Address:	OAKLAND, CA 94611
	Contact City,State,Zip:	425-241-4151
	Contact Telephone:	Not reported
	Contact Fax:	NATALY.RIVERA@SYNERGYCOMPANIES.ORG
	Contact Email:	Not reported
	Contact Title:	09
	EPA Region:	Not reported
	Land Type:	Not a generator, verified
	Federal Waste Generator Description:	Not reported
	Non-Notifier:	Not reported
	Biennial Report Cycle:	Not reported
	Accessibility:	Not reported
	Active Site Indicator:	Not reported
	State District Owner:	Not reported
	State District:	Not reported
	Mailing Address:	5650 BALBOA DR.
	Mailing City,State,Zip:	OAKLAND, CA 94611
	Owner Name:	Christina Coles
	Owner Type:	Other
	Operator Name:	Christina Coles
	Operator Type:	Other
	Short-Term Generator Activity:	No
	Importer Activity:	No
	Mixed Waste Generator:	No
	Transporter Activity:	No
	Transfer Facility Activity:	No
	Recycler Activity with Storage:	No
	Small Quantity On-Site Burner Exemption:	No
	Smelting Melting and Refining Furnace Exemption:	No
	Underground Injection Control:	No
	Off-Site Waste Receipt:	No
	Universal Waste Indicator:	No
	Universal Waste Destination Facility:	No
	Federal Universal Waste:	No
	Active Site State-Reg Handler:	---
	Federal Facility Indicator:	Not reported
	Hazardous Secondary Material Indicator:	N
	Sub-Part K Indicator:	Not reported
	2018 GPRC Permit Baseline:	Not on the Baseline
	2018 GPRC Renewals Baseline:	Not on the Baseline
	202 GPRC Corrective Action Baseline:	No
	Subject to Corrective Action Universe:	No
	Non-TSDFs Where RCRA CA has Been Imposed Universe:	No
	Corrective Action Priority Ranking:	No NCAPS ranking
	Environmental Control Indicator:	No
	Institutional Control Indicator:	No



Map ID  
Direction  
Distance  
Elevation

MAP FINDINGS

Site

Database(s)

EDR ID Number  
EPA ID Number

**CHRISTINA COLES (Continued)**

**1026475945**

Human Exposure Controls Indicator: N/A  
Groundwater Controls Indicator: N/A  
Significant Non-Complier Universe: No  
Unaddressed Significant Non-Complier Universe: No  
Addressed Significant Non-Complier Universe: No  
Significant Non-Complier With a Compliance Schedule Universe: No  
Financial Assurance Required: Not reported  
Handler Date of Last Change: 20200904  
Recognized Trader-Importer: No  
Recognized Trader-Exporter: No  
Importer of Spent Lead Acid Batteries: No  
Exporter of Spent Lead Acid Batteries: No  
Recycler Activity Without Storage: No  
Manifest Broker: No  
Sub-Part P Indicator: No

Handler - Owner Operator:

Owner/Operator Indicator: Operator  
Owner/Operator Name: CHRISTINA COLES  
Legal Status: Other  
Date Became Current: Not reported  
Date Ended Current: Not reported  
Owner/Operator Address: 5650 BALBOA DR.  
Owner/Operator City,State,Zip: OAKLAND, CA 94611  
Owner/Operator Telephone: 425-241-4151  
Owner/Operator Telephone Ext: Not reported  
Owner/Operator Fax: Not reported  
Owner/Operator Email: Not reported

Owner/Operator Indicator: Owner  
Owner/Operator Name: CHRISTINA COLES  
Legal Status: Other  
Date Became Current: Not reported  
Date Ended Current: Not reported  
Owner/Operator Address: 5650 BALBOA DR.  
Owner/Operator City,State,Zip: OAKLAND, CA 94611  
Owner/Operator Telephone: 425-241-4151  
Owner/Operator Telephone Ext: Not reported  
Owner/Operator Fax: Not reported  
Owner/Operator Email: Not reported

Historic Generators:

Receive Date: 20200831  
Handler Name: CHRISTINA COLES  
Federal Waste Generator Description: Not a generator, verified  
State District Owner: Not reported  
Large Quantity Handler of Universal Waste: No  
Recognized Trader Importer: No  
Recognized Trader Exporter: No  
Spent Lead Acid Battery Importer: No  
Spent Lead Acid Battery Exporter: No  
Current Record: Yes  
Non Storage Recycler Activity: Not reported  
Electronic Manifest Broker: Not reported

Map ID  
 Direction  
 Distance  
 Elevation

MAP FINDINGS

Site

Database(s)

EDR ID Number  
 EPA ID Number

**CHRISTINA COLES (Continued)**

**1026475945**

List of NAICS Codes and Descriptions:

NAICS Code: 56299  
 NAICS Description: ALL OTHER WASTE MANAGEMENT SERVICES

Facility Has Received Notices of Violations:

Violations: No Violations Found

Evaluation Action Summary:

Evaluations: No Evaluations Found

**GN1341**  
**WNW**  
**1/8-1/4**  
**0.191 mi.**  
**1009 ft.**

**CHRISTINA COLES**  
**5650 BALBOA DRIVE**  
**OAKLAND, CA 94611**  
**Site 4 of 6 in cluster GN**

**RCRA NonGen / NLR**

**1026713652**  
**CAC003101975**

**Actual:**  
**1037 ft.**

**Focus Map:**  
**5**

RCRA Listings:

Date Form Received by Agency:	20210121
Handler Name:	Christina Coles
Handler Address:	5650 BALBOA DRIVE
Handler City,State,Zip:	OAKLAND, CA 94611
EPA ID:	CAC003101975
Contact Name:	CHRISTINA COLES
Contact Address:	5650 BALBOA DRIVE
Contact City,State,Zip:	OAKLAND, CA 94611
Contact Telephone:	415-241-4151
Contact Fax:	Not reported
Contact Email:	GISELLE.ESPIRITU@SYNERGYCOMPANIES.ORG
Contact Title:	Not reported
EPA Region:	09
Land Type:	Not reported
Federal Waste Generator Description:	Not a generator, verified
Non-Notifier:	Not reported
Biennial Report Cycle:	Not reported
Accessibility:	Not reported
Active Site Indicator:	Not reported
State District Owner:	Not reported
State District:	Not reported
Mailing Address:	5650 BALBOA DRIVE
Mailing City,State,Zip:	OAKLAND, CA 94611
Owner Name:	Christina Coles
Owner Type:	Other
Operator Name:	Christina Coles
Operator Type:	Other
Short-Term Generator Activity:	No
Importer Activity:	No
Mixed Waste Generator:	No
Transporter Activity:	No
Transfer Facility Activity:	No
Recycler Activity with Storage:	No
Small Quantity On-Site Burner Exemption:	No
Smelting Melting and Refining Furnace Exemption:	No
Underground Injection Control:	No
Off-Site Waste Receipt:	No
Universal Waste Indicator:	No

Map ID  
 Direction  
 Distance  
 Elevation

MAP FINDINGS

Site

Database(s)

EDR ID Number  
 EPA ID Number

**CHRISTINA COLES (Continued)**

**1026713652**

Universal Waste Destination Facility:	No
Federal Universal Waste:	No
Active Site State-Reg Handler:	---
Federal Facility Indicator:	Not reported
Hazardous Secondary Material Indicator:	N
Sub-Part K Indicator:	Not reported
2018 GPRA Permit Baseline:	Not on the Baseline
2018 GPRA Renewals Baseline:	Not on the Baseline
202 GPRA Corrective Action Baseline:	No
Subject to Corrective Action Universe:	No
Non-TSDFs Where RCRA CA has Been Imposed Universe:	No
Corrective Action Priority Ranking:	No NCAPS ranking
Environmental Control Indicator:	No
Institutional Control Indicator:	No
Human Exposure Controls Indicator:	N/A
Groundwater Controls Indicator:	N/A
Significant Non-Complier Universe:	No
Unaddressed Significant Non-Complier Universe:	No
Addressed Significant Non-Complier Universe:	No
Significant Non-Complier With a Compliance Schedule Universe:	No
Financial Assurance Required:	Not reported
Handler Date of Last Change:	20210226
Recognized Trader-Importer:	No
Recognized Trader-Exporter:	No
Importer of Spent Lead Acid Batteries:	No
Exporter of Spent Lead Acid Batteries:	No
Recycler Activity Without Storage:	No
Manifest Broker:	No
Sub-Part P Indicator:	No

Handler - Owner Operator:

Owner/Operator Indicator:	Operator
Owner/Operator Name: CHRISTINA COLES	
Legal Status:	Other
Date Became Current:	Not reported
Date Ended Current:	Not reported
Owner/Operator Address:	5650 BALBOA DRIVE
Owner/Operator City,State,Zip:	OAKLAND, CA 94611
Owner/Operator Telephone:	415-241-4151
Owner/Operator Telephone Ext:	Not reported
Owner/Operator Fax:	Not reported
Owner/Operator Email:	Not reported

Owner/Operator Indicator:	Owner
Owner/Operator Name: CHRISTINA COLES	
Legal Status:	Other
Date Became Current:	Not reported
Date Ended Current:	Not reported
Owner/Operator Address:	5650 BALBOA DRIVE
Owner/Operator City,State,Zip:	OAKLAND, CA 94611
Owner/Operator Telephone:	415-241-4151
Owner/Operator Telephone Ext:	Not reported
Owner/Operator Fax:	Not reported
Owner/Operator Email:	Not reported

Map ID  
Direction  
Distance  
Elevation

MAP FINDINGS

Site

Database(s)

EDR ID Number  
EPA ID Number

**CHRISTINA COLES (Continued)**

**1026713652**

Historic Generators:

Receive Date: 20210121  
Handler Name: CHRISTINA COLES  
Federal Waste Generator Description: Not a generator, verified  
State District Owner: Not reported  
Large Quantity Handler of Universal Waste: No  
Recognized Trader Importer: No  
Recognized Trader Exporter: No  
Spent Lead Acid Battery Importer: No  
Spent Lead Acid Battery Exporter: No  
Current Record: Yes  
Non Storage Recycler Activity: No  
Electronic Manifest Broker: No

List of NAICS Codes and Descriptions:

NAICS Code: 56299  
NAICS Description: ALL OTHER WASTE MANAGEMENT SERVICES

Facility Has Received Notices of Violations:

Violations: No Violations Found

Evaluation Action Summary:

Evaluations: No Evaluations Found

**GN1342 CHRISTINA COLES**  
**WNW 5650 BALBOA DRIVE**  
**1/8-1/4 OAKLAND, CA 94611**  
**0.191 mi.**  
**1009 ft. Site 5 of 6 in cluster GN**

**HWTS S127111923**  
**HAZNET N/A**

**Actual:**  
**1037 ft.**

**Focus Map:**  
**5**

**HWTS:**  
Name: CHRISTINA COLES  
Address: 5650 BALBOA DRIVE  
Address 2: Not reported  
City,State,Zip: OAKLAND, CA 94611  
EPA ID: CAC003101975  
Inactive Date: 04/22/2021  
Create Date: 01/21/2021  
Last Act Date: Not reported  
Mailing Name: Not reported  
Mailing Address: 5650 BALBOA DRIVE  
Mailing Address 2: Not reported  
Mailing City,State,Zip: OAKLAND, CA 94611  
Owner Name: CHRISTINA COLES  
Owner Address: 5650 BALBOA DRIVE  
Owner Address 2: Not reported  
Owner City,State,Zip: OAKLAND, CA 94611  
Owner Phone: Not reported  
Owner Fax: Not reported  
Contact Name: CHRISTINA COLES  
Contact Address: 5650 BALBOA DRIVE  
Contact Address 2: Not reported  
City,State,Zip: OAKLAND, CA 94611  
Contact Phone: Not reported  
Contact Fax: Not reported

Map ID  
Direction  
Distance  
Elevation

MAP FINDINGS

Site

Database(s)

EDR ID Number  
EPA ID Number

**CHRISTINA COLES (Continued)**

**S127111923**

Facility Status: Inactive  
Facility Type: TEMPORARY  
Category: STATE  
Latitude: 37.83077798  
Longitude: -122.20539903

**HAZNET:**

Name: CHRISTINA COLES  
Address: 5650 BALBOA DRIVE  
Address 2: Not reported  
City,State,Zip: OAKLAND, CA 94611  
Contact: CHRISTINA COLES  
Telephone: 4152414151  
Mailing Name: Not reported  
Mailing Address: 5650 BALBOA DRIVE  
  
Year: 2021  
Gepaid: CAC003101975  
TSD EPA ID: CAD981382732  
CA Waste Code: 151 - Asbestos containing waste  
Disposal Method: H132 - Landfill Or Surface Impoundment That Will Be Closed As Landfill( To Include On-Site Treatment And/Or Stabilization)  
  
Tons: 0.23

**GN1343** CHRISTINA COLES  
**WNW** 5650 BALBOA DRIVE  
**1/8-1/4** OAKLAND, CA 94611  
**0.191 mi.**  
**1009 ft.** Site 6 of 6 in cluster GN

**FINDS** 1026545859  
**ECHO** N/A

**Actual:** FINDS:  
**1037 ft.** Registry ID: 110070845214

**Focus Map:** Click Here for FRS Facility Detail Report:  
**5**

**Environmental Interest/Information System:**

The Resource Conservation and Recovery Act Information System (RCRAInfo) is EPA's comprehensive information system in support of the Resource Conservation and Recovery Act (RCRA) of 1976 and the Hazardous and Solid Waste Amendments (HSWA) of 1984. It tracks many types of information about generators, transporters, treaters, storers, and disposers of hazardous waste.

[Click this hyperlink](#) while viewing on your computer to access additional FINDS: detail in the EDR Site Report.

**ECHO:**

Envid: 1026545859  
Registry ID: 110070845214  
DFR URL: <http://echo.epa.gov/detailed-facility-report?fid=110070845214>  
Name: CHRISTINA COLES  
Address: 5650 BALBOA DRIVE  
City,State,Zip: OAKLAND, CA 94611

MAP FINDINGS

Map ID  
 Direction  
 Distance  
 Elevation

Site

Database(s)      EDR ID Number  
 EPA ID Number

**FQ1344**      **ELLIN INNIS**  
**NW**            **6700 HEARTWOOD DRIVE**  
**1/8-1/4**       **OAKLAND, CA 94611**  
**0.191 mi.**  
**1011 ft.**      **Site 9 of 9 in cluster FQ**

**HWTS**      **S124628711**  
**N/A**

**Actual:**            **HWTS:**  
**1183 ft.**            Name:                    ELLIN INNIS  
**Focus Map:**      Address:                6700 HEARTWOOD DRIVE  
**5**                    Address 2:              Not reported  
                          City,State,Zip:        OAKLAND, CA 94611  
                          EPA ID:                 CAC002785063  
                          Inactive Date:         12/08/2014  
                          Create Date:            09/08/2014  
                          Last Act Date:         Not reported  
                          Mailing Name:         Not reported  
                          Mailing Address:      6700 HEARTWOOD DRIVE  
                          Mailing Address 2:    Not reported  
                          Mailing City,State,Zip: OAKLAND, CA 94611  
                          Owner Name:            ELLIN INNIS  
                          Owner Address:        6700 HEARTWOOD DRIVE  
                          Owner Address 2:      Not reported  
                          Owner City,State,Zip: OAKLAND, CA 94611  
                          Owner Phone:          Not reported  
                          Owner Fax:              Not reported  
                          Contact Name:         ELLIN INNIS  
                          Contact Address:      6700 HEARTWOOD DRIVE  
                          Contact Address 2:    Not reported  
                          City,State,Zip:        OAKLAND, CA 94611  
                          Contact Phone:        Not reported  
                          Contact Fax:            Not reported  
                          Facility Status:        Inactive  
                          Facility Type:          TEMPORARY  
                          Category:                STATE  
                          Latitude:                37.833774  
                          Longitude:              -122.201412

**GL1345**      **JORDAN GRAYSON**  
**NW**            **590 HAMPTON RD.**  
**1/8-1/4**       **PIEDMONT, CA 94611**  
**0.191 mi.**  
**1011 ft.**      **Site 4 of 4 in cluster GL**

**HWTS**      **S117281903**  
**HAZNET**    **N/A**

**Actual:**            **HWTS:**  
**563 ft.**            Name:                    JORDAN GRAYSON  
**Focus Map:**      Address:                590 HAMPTON RD.  
**9**                    Address 2:              Not reported  
                          City,State,Zip:        PIEDMONT, CA 94611  
                          EPA ID:                 CAC002715737  
                          Inactive Date:         04/03/2013  
                          Create Date:            01/02/2013  
                          Last Act Date:         Not reported  
                          Mailing Name:         Not reported  
                          Mailing Address:      590 HAMPTON RD.  
                          Mailing Address 2:    Not reported  
                          Mailing City,State,Zip: PIEDMONT, CA 94611  
                          Owner Name:            JORDAN GRAYSON  
                          Owner Address:        590 HAMPTON RD.  
                          Owner Address 2:      Not reported  
                          Owner City,State,Zip: PIEDMONT, CA 94611

Map ID  
Direction  
Distance  
Elevation

MAP FINDINGS

Site

Database(s)

EDR ID Number  
EPA ID Number

**JORDAN GRAYSON (Continued)**

**S117281903**

Owner Phone: Not reported  
Owner Fax: Not reported  
Contact Name: JORDAN GRAYSON  
Contact Address: 590 HAMPTON RD.  
Contact Address 2: Not reported  
City,State,Zip: PIEDMONT, CA 94611  
Contact Phone: Not reported  
Contact Fax: Not reported  
Facility Status: Inactive  
Facility Type: TEMPORARY  
Category: STATE  
Latitude: 37.818261  
Longitude: -122.212914

**HAZNET:**

Name: JORDAN GRAYSON  
Address: 590 HAMPTON RD.  
Address 2: Not reported  
City,State,Zip: PIEDMONT, CA 94611  
Contact: JORDAN GRAYSON  
Telephone: 6463504471  
Mailing Name: Not reported  
Mailing Address: 590 HAMPTON RD.  
  
Year: 2013  
Gepaid: CAC002715737  
TSD EPA ID: CAD981382732  
CA Waste Code: 151 - Asbestos containing waste  
Disposal Method: H132 - Landfill Or Surface Impoundment That Will Be Closed As  
Landfill( To Include On-Site Treatment And/Or Stabilization)  
  
Tons: 0.4

**Additional Info:**

Year: 2013  
Gen EPA ID: CAC002715737  
  
Shipment Date: 20130109  
Creation Date: 3/13/2013 22:15:38  
Receipt Date: 20130115  
Manifest ID: 010885047JJK  
Trans EPA ID: CAL000291177  
Trans Name: SYNERGY ENTERPRISES INC  
Trans 2 EPA ID: CAR000037283  
Trans 2 Name: WORLD ENVIRONMENTAL & ENERGY  
TSD EPA ID: CAD981382732  
Trans Name: ALTAMONT LANDFILL  
TSD Ait EPA ID: Not reported  
TSD Ait Name: Not reported  
Waste Code Description: 151 - Asbestos-containing waste  
RCRA Code: Not reported  
Meth Code: H132 - Landfill Or Surface Impoundment That Will Be Closed As  
Landfill( To Include On-Site Treatment And/Or Stabilization)  
  
Quantity Tons: 0.4  
Waste Quantity: 1  
Quantity Unit: Y

Map ID  
Direction  
Distance  
Elevation

MAP FINDINGS

Site

Database(s)

EDR ID Number  
EPA ID Number

JORDAN GRAYSON (Continued)

S117281903

Additional Code 1: Not reported  
Additional Code 2: Not reported  
Additional Code 3: Not reported  
Additional Code 4: Not reported  
Additional Code 5: Not reported

GY1346 STACY MANNING  
SE 1523 LEIMERT BOULEVARD  
1/8-1/4 OAKLAND, CA 94602  
0.192 mi.  
1014 ft. Site 3 of 6 in cluster GY

HWTS S129471677  
N/A

Actual: 369 ft. HWTS:  
Focus Map: 9  
Name: STACY MANNING  
Address: 1523 LEIMERT BOULEVARD  
Address 2: Not reported  
City,State,Zip: OAKLAND, CA 94602  
EPA ID: CAC003203852  
Inactive Date: 02/10/2023  
Create Date: 11/11/2022  
Last Act Date: 02/11/2023  
Mailing Name: Not reported  
Mailing Address: 1523 LEIMERT BOULEVARD  
Mailing Address 2: Not reported  
Mailing City,State,Zip: OAKLAND, CA  
Owner Name: STACY MANNING  
Owner Address: 1523 LEIMERT BOULEVARD  
Owner Address 2: Not reported  
Owner City,State,Zip: OAKLAND, CA 94602  
Owner Phone: 5103167558  
Owner Fax: Not reported  
Contact Name: STACY MANNING  
Contact Address: 1523 LEIMERT BOULEVARD  
Contact Address 2: Not reported  
City,State,Zip: OAKLAND, CA 94602  
Contact Phone: 5103167558  
Contact Fax: Not reported  
Facility Status: Not reported  
Facility Type: Not reported  
Category: Not reported  
Latitude: Not reported  
Longitude: Not reported

GY1347 STACY MANNING  
SE 1523 LEIMERT BOULEVARD  
1/8-1/4 OAKLAND, CA 94602  
0.192 mi.  
1014 ft. Site 4 of 6 in cluster GY

RCRA NonGen / NLR 1027465118  
CAC003203852

Actual: 369 ft. RCRA Listings:  
Focus Map: 9  
Date Form Received by Agency: 20221111  
Handler Name: Stacy Manning  
Handler Address: 1523 LEIMERT BOULEVARD  
Handler City,State,Zip: OAKLAND, CA 94602  
EPA ID: CAC003203852  
Contact Name: STACY MANNING



Map ID  
Direction  
Distance  
Elevation

MAP FINDINGS

Site

Database(s)

EDR ID Number  
EPA ID Number

**STACY MANNING (Continued)**

**1027465118**

Contact Address:	1523 LEIMERT BOULEVARD
Contact City,State,Zip:	OAKLAND, CA 94602
Contact Telephone:	510-316-7558
Contact Fax:	Not reported
Contact Email:	GISELLE.ESPIRITU@SYNERGYCOMPANIES.ORG
Contact Title:	Not reported
EPA Region:	09
Land Type:	Not reported
Federal Waste Generator Description:	Not a generator, verified
Non-Notifier:	Not reported
Biennial Report Cycle:	Not reported
Accessibility:	Not reported
Active Site Indicator:	Not reported
State District Owner:	Not reported
State District:	Not reported
Mailing Address:	1523 LEIMERT BOULEVARD
Mailing City,State,Zip:	OAKLAND, CA 94602
Owner Name:	Stacy Manning
Owner Type:	Other
Operator Name:	Stacy Manning
Operator Type:	Other
Short-Term Generator Activity:	No
Importer Activity:	No
Mixed Waste Generator:	No
Transporter Activity:	No
Transfer Facility Activity:	No
Recycler Activity with Storage:	No
Small Quantity On-Site Burner Exemption:	No
Smelting Melting and Refining Furnace Exemption:	No
Underground Injection Control:	No
Off-Site Waste Receipt:	No
Universal Waste Indicator:	No
Universal Waste Destination Facility:	No
Federal Universal Waste:	No
Active Site State-Reg Handler:	---
Federal Facility Indicator:	Not reported
Hazardous Secondary Material Indicator:	N
Sub-Part K Indicator:	Not reported
2018 GPRA Permit Baseline:	Not on the Baseline
2018 GPRA Renewals Baseline:	Not on the Baseline
202 GPRA Corrective Action Baseline:	No
Subject to Corrective Action Universe:	No
Non-TSDFs Where RCRA CA has Been Imposed Universe:	No
Corrective Action Priority Ranking:	No NCAPS ranking
Environmental Control Indicator:	No
Institutional Control Indicator:	No
Human Exposure Controls Indicator:	N/A
Groundwater Controls Indicator:	N/A
Significant Non-Complier Universe:	No
Unaddressed Significant Non-Complier Universe:	No
Addressed Significant Non-Complier Universe:	No
Significant Non-Complier With a Compliance Schedule Universe:	No
Financial Assurance Required:	Not reported
Handler Date of Last Change:	20221114
Recognized Trader-Importer:	No
Recognized Trader-Exporter:	No
Importer of Spent Lead Acid Batteries:	No

Map ID  
Direction  
Distance  
Elevation

MAP FINDINGS

Site

Database(s)

EDR ID Number  
EPA ID Number

**STACY MANNING (Continued)**

**1027465118**

Exporter of Spent Lead Acid Batteries: No  
Recycler Activity Without Storage: No  
Manifest Broker: No  
Sub-Part P Indicator: No

Handler - Owner Operator:

Owner/Operator Indicator: Owner  
Owner/Operator Name: STACY MANNING  
Legal Status: Other  
Date Became Current: Not reported  
Date Ended Current: Not reported  
Owner/Operator Address: 1523 LEIMERT BOULEVARD  
Owner/Operator City,State,Zip: OAKLAND, CA 94602  
Owner/Operator Telephone: 510-316-7558  
Owner/Operator Telephone Ext: Not reported  
Owner/Operator Fax: Not reported  
Owner/Operator Email: Not reported

Owner/Operator Indicator: Operator  
Owner/Operator Name: STACY MANNING  
Legal Status: Other  
Date Became Current: Not reported  
Date Ended Current: Not reported  
Owner/Operator Address: 1523 LEIMERT BOULEVARD  
Owner/Operator City,State,Zip: OAKLAND, CA 94602  
Owner/Operator Telephone: 510-316-7558  
Owner/Operator Telephone Ext: Not reported  
Owner/Operator Fax: Not reported  
Owner/Operator Email: Not reported

Historic Generators:

Receive Date: 20221111  
Handler Name: STACY MANNING  
Federal Waste Generator Description: Not a generator, verified  
State District Owner: Not reported  
Large Quantity Handler of Universal Waste: No  
Recognized Trader Importer: No  
Recognized Trader Exporter: No  
Spent Lead Acid Battery Importer: No  
Spent Lead Acid Battery Exporter: No  
Current Record: Yes  
Non Storage Recycler Activity: No  
Electronic Manifest Broker: No

List of NAICS Codes and Descriptions:

NAICS Code: 56299  
NAICS Description: ALL OTHER WASTE MANAGEMENT SERVICES

Facility Has Received Notices of Violations:

Violations: No Violations Found

Evaluation Action Summary:

Evaluations: No Evaluations Found

MAP FINDINGS

Map ID			EDR ID Number
Direction			EPA ID Number
Distance			
Elevation	Site	Database(s)	

---

<b>GY1348</b> <b>SE</b> <b>1/8-1/4</b> <b>0.192 mi.</b> <b>1014 ft.</b>	<b>STACY MANNING</b> <b>1523 LEIMERT BOULEVARD</b> <b>OAKLAND, CA 94602</b>  <b>Site 5 of 6 in cluster GY</b>	<b>ECHO</b>	<b>1027605330</b> <b>N/A</b>
---	---	-------------	---------------------------------

<b>Actual:</b> <b>369 ft.</b>  <b>Focus Map:</b> <b>9</b>	<b>ECHO:</b> Envid: 1027605330 Registry ID: 110071382164 DFR URL: <a href="http://echo.epa.gov/detailed-facility-report?fid=110071382164">http://echo.epa.gov/detailed-facility-report?fid=110071382164</a> Name: STACY MANNING Address: 1523 LEIMERT BOULEVARD City,State,Zip: OAKLAND, CA 94602	
---	---	--

<b>GY1349</b> <b>SE</b> <b>1/8-1/4</b> <b>0.192 mi.</b> <b>1014 ft.</b>	<b>STACY MANNING</b> <b>1523 LEIMERT BOULEVARD</b> <b>OAKLAND, CA 94602</b>  <b>Site 6 of 6 in cluster GY</b>	<b>FINDS</b>	<b>1027658915</b> <b>N/A</b>
---	---	--------------	---------------------------------

<b>Actual:</b> <b>369 ft.</b>  <b>Focus Map:</b> <b>9</b>	<b>FINDS:</b> Registry ID: 110071382164  <a href="#">Click Here for FRS Facility Detail Report:</a>  <b>Environmental Interest/Information System:</b> The Resource Conservation and Recovery Act Information System (RCRAInfo) is EPA's comprehensive information system in support of the Resource Conservation and Recovery Act (RCRA) of 1976 and the Hazardous and Solid Waste Amendments (HSWA) of 1984. It tracks many types of information about generators, transporters, treaters, storers, and disposers of hazardous waste.  <a href="#">Click this hyperlink</a> while viewing on your computer to access additional FINDS: detail in the EDR Site Report.	
---	---	--

<b>GK1350</b> <b>NNW</b> <b>1/8-1/4</b> <b>0.192 mi.</b> <b>1015 ft.</b>	<b>DOROTHY BERRY</b> <b>30 SELBOURNE DR</b> <b>PIEDMONT, CA 94611</b>  <b>Site 3 of 11 in cluster GK</b>	<b>HWTS</b>	<b>S112844594</b> <b>N/A</b>
--	--	-------------	---------------------------------

<b>Actual:</b> <b>489 ft.</b>  <b>Focus Map:</b> <b>9</b>	<b>HWTS:</b> Name: DOROTHY BERRY Address: 30 SELBOURNE DR Address 2: Not reported City,State,Zip: PIEDMONT, CA 94611 EPA ID: CAC000774448 Inactive Date: 10/25/2000 Create Date: 09/11/1997 Last Act Date: Not reported Mailing Name: Not reported Mailing Address: 30 SELBOURNE DR Mailing Address 2: Not reported Mailing City,State,Zip: PIEDMONT, CA 946110000 Owner Name: DOROTHY BERRY Owner Address: #NAME? Owner Address 2: Not reported Owner City,State,Zip: Not reported Owner Phone: Not reported	
---	--	--

Map ID  
Direction  
Distance  
Elevation

MAP FINDINGS

Site

Database(s)

EDR ID Number  
EPA ID Number

**DOROTHY BERRY (Continued)**

**S112844594**

Owner Fax: Not reported  
Contact Name: NICK WALCHUK/CONTR  
Contact Address: Not reported  
Contact Address 2: Not reported  
City,State,Zip: Not reported  
Contact Phone: Not reported  
Contact Fax: Not reported  
Facility Status: Inactive  
Facility Type: TEMPORARY  
Category: STATE  
Latitude: 37.816404  
Longitude: -122.214908

**HAZNET:**

Name: DOROTHY BERRY  
Address: 30 SELBOURNE DR  
Address 2: Not reported  
City,State,Zip: PIEDMONT, CA 946110000  
Contact: NICK WALCHUK/CONTR  
Telephone: 5102836000  
Mailing Name: Not reported  
Mailing Address: 30 SELBOURNE DR  
  
Year: 1997  
Gepaid: CAC000774448  
TSD EPA ID: CAT080025711  
CA Waste Code: 221 - Waste oil and mixed oil  
Disposal Method: R01 - Recycler  
Tons: 3.667

Year: 1997  
Gepaid: CAC000774448  
TSD EPA ID: CAD009466392  
CA Waste Code: 512 - Other empty containers 30 gallons or more  
Disposal Method: R01 - Recycler  
Tons: 0.75

**Additional Info:**

Year: 1997  
Gen EPA ID: CAC000774448

Shipment Date: 19970915  
Creation Date: 7/23/1998 0:00:00  
Receipt Date: 19970919  
Manifest ID: 96529230  
Trans EPA ID: CAL000121154  
Trans Name: Not reported  
Trans 2 EPA ID: CAT982403198  
Trans 2 Name: Not reported  
TSD EPA ID: CAT080025711  
Trans Name: Not reported  
TSD Alt EPA ID: CAT080025711  
TSD Alt Name: Not reported  
Waste Code Description: 221 - Waste oil and mixed oil  
RCRA Code: Not reported

Map ID  
 Direction  
 Distance  
 Elevation

MAP FINDINGS

Site

Database(s)

EDR ID Number  
 EPA ID Number

**DOROTHY BERRY (Continued)**

**S112844594**

Meth Code:	R01 - Recycler
Quantity Tons:	3.667
Waste Quantity:	965
Quantity Unit:	G
Additional Code 1:	Not reported
Additional Code 2:	Not reported
Additional Code 3:	Not reported
Additional Code 4:	Not reported
Additional Code 5:	Not reported
Shipment Date:	19970915
Creation Date:	3/18/1998 0:00:00
Receipt Date:	19970915
Manifest ID:	96412567
Trans EPA ID:	CAD982438566
Trans Name:	Not reported
Trans 2 EPA ID:	Not reported
Trans 2 Name:	Not reported
TSDf EPA ID:	CAD009466392
Trans Name:	Not reported
TSDf Alt EPA ID:	Not reported
TSDf Alt Name:	Not reported
Waste Code Description:	512 - Other empty containers 30 gallons or more
RCRA Code:	Not reported
Meth Code:	R01 - Recycler
Quantity Tons:	0.75
Waste Quantity:	1500
Quantity Unit:	P
Additional Code 1:	Not reported
Additional Code 2:	Not reported
Additional Code 3:	Not reported
Additional Code 4:	Not reported
Additional Code 5:	Not reported

**GX1351 KAREN BOVARNICK**  
**SE 4314 BRIDGEVIEW DR**  
**1/8-1/4 OAKLAND, CA 94602**  
**0.193 mi.**  
**1019 ft. Site 8 of 12 in cluster GX**

**HWTS S124677161**  
**HAZNET N/A**

<b>Actual:</b>	<b>HWTS:</b>	
<b>416 ft.</b>	Name:	KAREN BOVARNICK
<b>Focus Map:</b>	Address:	4314 BRIDGEVIEW DR
<b>9</b>	Address 2:	Not reported
	City,State,Zip:	OAKLAND, CA 94602
	EPA ID:	CAC002957885
	Inactive Date:	07/19/2018
	Create Date:	04/18/2018
	Last Act Date:	Not reported
	Mailing Name:	Not reported
	Mailing Address:	4314 BRIDGEVIEW DR
	Mailing Address 2:	Not reported
	Mailing City,State,Zip:	OAKLAND, CA 94602
	Owner Name:	KAREN BOVARNICK
	Owner Address:	4314 BRIDGEVIEW DR
	Owner Address 2:	Not reported
	Owner City,State,Zip:	OAKLAND, CA 94602
	Owner Phone:	Not reported

Map ID  
Direction  
Distance  
Elevation

MAP FINDINGS

Site

Database(s)

EDR ID Number  
EPA ID Number

**KAREN BOVARNICK (Continued)**

**S124677161**

Owner Fax: Not reported  
Contact Name: KAREN BOVARNICK  
Contact Address: 4314 BRIDGEVIEW DR  
Contact Address 2: Not reported  
City,State,Zip: OAKLAND, CA 94602  
Contact Phone: Not reported  
Contact Fax: Not reported  
Facility Status: Inactive  
Facility Type: TEMPORARY  
Category: STATE  
Latitude: 37.811602  
Longitude: -122.211064

**HAZNET:**

Name: KAREN BOVARNICK  
Address: 4314 BRIDGEVIEW DR  
Address 2: Not reported  
City,State,Zip: OAKLAND, CA 94602  
Contact: KAREN BOVARNICK  
Telephone: 5108164956  
Mailing Name: Not reported  
Mailing Address: 4314 BRIDGEVIEW DR  
  
Year: 2018  
Gepaid: CAC002957885  
TSD EPA ID: CAD981382732  
CA Waste Code: 151 - Asbestos containing waste  
Disposal Method: H132 - Landfill Or Surface Impoundment That Will Be Closed As  
Landfill( To Include On-Site Treatment And/Or Stabilization)  
Tons: 0.23000

**Detail Two:**

Year: 2018  
EM Manifest ID: 018057437JJK20180419\_D\_1  
Shipment Date: 4/19/2018  
Receipt Date: 4/27/2018  
Manifest Number: 018057437JJK  
Generator EPA ID: CAC002957885  
Name: KAREN BOVARNICK SR73279  
Address: Not reported  
Address 2: Not reported  
City: Not reported  
Zip: Not reported  
Telephone: Not reported  
Contact: Not reported  
Contact Telephone: Not reported  
Transporter 1 EPA ID: CAL000291177  
Transporter 1 Emergency Number: Not reported  
Transporter 2 EPA ID: CAR000037283  
Transporter 2 Emergency Number: Not reported  
TSD EPA ID: CAD981382732  
TSD Name: ALTAMONT LANDFILL  
TSD Address 1: Not reported  
TSD Address 2: Not reported  
TSD City: Not reported

Map ID  
 Direction  
 Distance  
 Elevation

MAP FINDINGS

Site

Database(s)

EDR ID Number  
 EPA ID Number

**KAREN BOVARNICK (Continued)**

**S124677161**

TSDF Zip: Not reported  
 TSDF Telephone: Not reported  
 State:  
 Year: 2018  
 EM Manifest ID: 018057437JJK20180419\_D\_1  
 Generator EPA ID: CAC002957885  
 Shipment Date: 2018-04-19  
 Manifest Number: 018057437JJK  
 Line Number: 1  
 Method Code: H132  
 Quantity Tons: 0.23000  
 Quantity Waste: 1.000000  
 Quantity Unit: Y  
 Number of Containers: 10  
 Type of Container: NULL  
 Quantity Type: NULL  
 State Code: 151

**HE1352**  
**WNW**  
 1/8-1/4  
 0.193 mi.  
 1019 ft.

**GAIL KONG**  
**5814 SNAKE RD**  
**OAKLAND, CA 94611**  
 Site 1 of 2 in cluster HE

**HWTS S112993663**  
**HAZNET N/A**

**Actual:**  
 742 ft.  
**Focus Map:**  
 5

**HWTS:**  
 Name: GAIL KONG  
 Address: 5814 SNAKE RD  
 Address 2: Not reported  
 City,State,Zip: OAKLAND, CA 94611  
 EPA ID: CAC002676213  
 Inactive Date: 03/20/2012  
 Create Date: 09/21/2011  
 Last Act Date: Not reported  
 Mailing Name: Not reported  
 Mailing Address: 5814 SNAKE RD  
 Mailing Address 2: Not reported  
 Mailing City,State,Zip: OAKLAND, CA 94611  
 Owner Name: GAIL KONG  
 Owner Address: 5814 SNAKE RD  
 Owner Address 2: Not reported  
 Owner City,State,Zip: OAKLAND, CA 94611  
 Owner Phone: Not reported  
 Owner Fax: Not reported  
 Contact Name: GAIL KONG  
 Contact Address: 5814 SNAKE RD  
 Contact Address 2: Not reported  
 City,State,Zip: OAKLAND, CA 94611  
 Contact Phone: Not reported  
 Contact Fax: Not reported  
 Facility Status: Inactive  
 Facility Type: TEMPORARY  
 Category: STATE  
 Latitude: 37.82669  
 Longitude: -122.207

Map ID  
Direction  
Distance  
Elevation

MAP FINDINGS

Site

Database(s)

EDR ID Number  
EPA ID Number

**GAIL KONG (Continued)**

**S112993663**

HAZNET:

Name: GAIL KONG  
Address: 5814 SNAKE RD  
Address 2: Not reported  
City, State, Zip: OAKLAND, CA 94611  
Contact: GAIL KONG  
Telephone: 5103380703  
Mailing Name: Not reported  
Mailing Address: 5814 SNAKE RD  
  
Year: 2011  
Gepaid: CAC002676213  
TSD EPA ID: CAD981382732  
CA Waste Code: 151 - Asbestos containing waste  
Disposal Method: H132 - Landfill Or Surface Impoundment That Will Be Closed As  
Landfill( To Include On-Site Treatment And/Or Stabilization)  
Tons: 0.4

Additional Info:

Year: 2011  
Gen EPA ID: CAC002676213  
  
Shipment Date: 20111016  
Creation Date: 1/6/2012 18:30:18  
Receipt Date: 20111018  
Manifest ID: 000044001DAT  
Trans EPA ID: CAL000298385  
Trans Name: ENVIRONMENTAL REMEDIES INC  
Trans 2 EPA ID: CAL000317320  
Trans 2 Name: UNI WASTE  
TSD EPA ID: CAD981382732  
Trans Name: ALTAMONT LANDFILL  
TSD Alt EPA ID: Not reported  
TSD Alt Name: Not reported  
Waste Code Description: 151 - Asbestos-containing waste  
RCRA Code: Not reported  
Meth Code: H132 - Landfill Or Surface Impoundment That Will Be Closed As  
Landfill( To Include On-Site Treatment And/Or Stabilization)  
Quantity Tons: 0.4  
Waste Quantity: 1  
Quantity Unit: Y  
Additional Code 1: Not reported  
Additional Code 2: Not reported  
Additional Code 3: Not reported  
Additional Code 4: Not reported  
Additional Code 5: Not reported



Map ID  
Direction  
Distance  
Elevation

MAP FINDINGS

Site

Database(s) EDR ID Number  
EPA ID Number

HF1353  
SE  
1/8-1/4  
0.193 mi.  
1020 ft.

A/O 3906 HANLY ROAD  
OAKLAND, CA 94602  
Site 1 of 5 in cluster HF

CHMIRS S100276604  
N/A

Actual:  
216 ft.

Focus Map:  
9

CHMIRS:  
Name: Not reported  
Address: A/O 3906 HANLY ROAD  
City,State,Zip: OAKLAND, CA 94602  
OES Incident Number: 100128  
OES notification: Not reported  
OES Date: Not reported  
OES Time: Not reported  
Date Completed: 09-FEB-91  
Property Use: 946  
Agency Id Number: 1075  
Agency Incident Number: 9104061  
Time Notified: 1732  
Time Completed: 1932  
Surrounding Area: 400  
Estimated Temperature: 56  
Property Management: C  
More Than Two Substances Involved?: N  
Resp Agncy Personel # Of Decontaminated: 0  
Responding Agency Personel # Of Injuries: 0  
Responding Agency Personel # Of Fatalities: 0  
Others Number Of Decontaminated: 0  
Others Number Of Injuries: 0  
Others Number Of Fatalities: 0  
Vehicle Make/year: Not reported  
Vehicle License Number: Not reported  
Vehicle State: Not reported  
Vehicle Id Number: Not reported  
CA DOT PUC/ICC Number: Not reported  
Company Name: Not reported  
Reporting Officer Name/ID: EUGENE DICK  
Report Date: 09-FEB-91  
Facility Telephone: 415 273-3856  
Waterway Involved: Not reported  
Waterway: Not reported  
Spill Site: Not reported  
Cleanup By: Not reported  
Containment: Not reported  
What Happened: Not reported  
Type: Not reported  
Measure: Not reported  
Other: Not reported  
Date/Time: Not reported  
Year: 88-92  
Agency: Not reported  
Incident Date: 09-FEB-91  
Admin Agency: Not reported  
Amount: Not reported  
Contained: Not reported  
Site Type: Not reported  
E Date: 11-JUN-92  
Substance: Not reported  
Unknown: Not reported

Map ID  
Direction  
Distance  
Elevation

MAP FINDINGS

Site

Database(s)

EDR ID Number  
EPA ID Number

(Continued)

S100276604

Substance #2: Not reported  
Substance #3: Not reported  
Evacuations: Not reported  
Number of Injuries: Not reported  
Number of Fatalities: Not reported  
#1 Pipeline: Not reported  
#2 Pipeline: Not reported  
#3 Pipeline: Not reported  
#1 Vessel >= 300 Tons: Not reported  
#2 Vessel >= 300 Tons: Not reported  
#3 Vessel >= 300 Tons: Not reported  
Evacs: Not reported  
Injuries: Not reported  
Fatales: Not reported  
Comments: Y  
Description: Not reported

HG1354 MIKE COX  
ESE 4085 WATERHOUSE RD  
1/8-1/4 OAKLAND, CA 94602  
0.193 mi.  
1020 ft. Site 1 of 3 in cluster HG

HWTS S123605856  
HAZNET N/A

Actual:  
322 ft.  
Focus Map:  
9

HWTS:  
Name: MIKE COX  
Address: 4085 WATERHOUSE RD  
Address 2: Not reported  
City,State,Zip: OAKLAND, CA 94602  
EPA ID: CAC002875787  
Inactive Date: 11/29/2016  
Create Date: 08/29/2016  
Last Act Date: Not reported  
Mailing Name: Not reported  
Mailing Address: 4085 WATERHOUSE RD  
Mailing Address 2: Not reported  
Mailing City,State,Zip: OAKLAND, CA 946021853  
Owner Name: MIKE COX  
Owner Address: 4085 WATERHOUSE RD  
Owner Address 2: Not reported  
Owner City,State,Zip: OAKLAND, CA 946021853  
Owner Phone: Not reported  
Owner Fax: Not reported  
Contact Name: MIKE COX  
Contact Address: 4085 WATERHOUSE RD  
Contact Address 2: Not reported  
City,State,Zip: OAKLAND, CA 946021853  
Contact Phone: Not reported  
Contact Fax: Not reported  
Facility Status: Inactive  
Facility Type: TEMPORARY  
Category: STATE  
Latitude: -90  
Longitude: 180

HAZNET:  
Name: MIKE COX  
Address: 4085 WATERHOUSE RD

Map ID  
Direction  
Distance  
Elevation

MAP FINDINGS

Site

Database(s)

EDR ID Number  
EPA ID Number

**MIKE COX (Continued)**

**S123605856**

Address 2: Not reported  
City,State,Zip: OAKLAND, CA 946021853  
Contact: MIKE COX  
Telephone: 5104826147  
Mailing Name: Not reported  
Mailing Address: 4085 WATERHOUSE RD  
  
Year: 2016  
Gepaid: CAC002875787  
TSD EPA ID: CAD981382732  
CA Waste Code: 151 - Asbestos containing waste  
Disposal Method: H132 - Landfill Or Surface Impoundment That Will Be Closed As  
Landfill( To Include On-Site Treatment And/Or Stabilization)  
  
Tons: 0.23

**HG1355 COX, MICHAEL**  
**ESE 4085 WATERHOUSE RD**  
**1/8-1/4 OAKLAND, CA 94602**  
**0.193 mi.**  
**1020 ft. Site 2 of 3 in cluster HG**

**HWTS S123601284**  
**HAZNET N/A**

**Actual:**  
**322 ft.**

**Focus Map:**  
**9**

**HWTS:**  
Name: COX, MICHAEL  
Address: 4085 WATERHOUSE RD  
Address 2: Not reported  
City,State,Zip: OAKLAND, CA 94602  
EPA ID: CAC002842168  
Inactive Date: 03/22/2016  
Create Date: 12/21/2015  
Last Act Date: Not reported  
Mailing Name: Not reported  
Mailing Address: 4085 WATERHOUSE RD  
Mailing Address 2: Not reported  
Mailing City,State,Zip: OAKLAND, CA 946021853  
Owner Name: COX, MICHAEL  
Owner Address: 4085 WATERHOUSE RD  
Owner Address 2: Not reported  
Owner City,State,Zip: OAKLAND, CA 946021853  
Owner Phone: Not reported  
Owner Fax: Not reported  
Contact Name: COX, MICHAEL  
Contact Address: 4085 WATERHOUSE RD  
Contact Address 2: Not reported  
City,State,Zip: OAKLAND, CA 946021853  
Contact Phone: Not reported  
Contact Fax: Not reported  
Facility Status: Inactive  
Facility Type: TEMPORARY  
Category: STATE  
Latitude: 37.809895  
Longitude: -122.212317  
  
Name: COX, MICHAEL  
Address: 4085 WATERHOUSE RD  
Address 2: Not reported  
City,State,Zip: OAKLAND, CA 94602  
EPA ID: CAC002871999

Map ID  
Direction  
Distance  
Elevation

MAP FINDINGS

Site

Database(s)

EDR ID Number  
EPA ID Number

**COX, MICHAEL (Continued)**

**S123601284**

Inactive Date: 11/03/2016  
Create Date: 08/03/2016  
Last Act Date: Not reported  
Mailing Name: Not reported  
Mailing Address: 4085 WATERHOUSE RD  
Mailing Address 2: Not reported  
Mailing City,State,Zip: OAKLAND, CA 946021853  
Owner Name: COX, MICHAEL  
Owner Address: 4085 WATERHOUSE RD  
Owner Address 2: Not reported  
Owner City,State,Zip: OAKLAND, CA 946021853  
Owner Phone: Not reported  
Owner Fax: Not reported  
Contact Name: COX, MICHAEL  
Contact Address: 4085 WATERHOUSE RD  
Contact Address 2: Not reported  
City,State,Zip: OAKLAND, CA 946021853  
Contact Phone: Not reported  
Contact Fax: Not reported  
Facility Status: Inactive  
Facility Type: TEMPORARY  
Category: STATE  
Latitude: -90  
Longitude: 180

**HAZNET:**

Name: COX, MICHAEL  
Address: 4085 WATERHOUSE RD  
Address 2: Not reported  
City,State,Zip: OAKLAND, CA 946021853  
Contact: COX, MICHAEL  
Telephone: 5104557303  
Mailing Name: Not reported  
Mailing Address: 4085 WATERHOUSE RD

Year: 2016  
Gepaid: CAC002842168  
TSD EPA ID: CAD981382732  
CA Waste Code: 151 - Asbestos containing waste  
Disposal Method: H132 - Landfill Or Surface Impoundment That Will Be Closed As  
Landfill( To Include On-Site Treatment And/Or Stabilization)  
Tons: 0.23

Year: 2015  
Gepaid: CAC002842168  
TSD EPA ID: CAD981382732  
CA Waste Code: 151 - Asbestos containing waste  
Disposal Method: H132 - Landfill Or Surface Impoundment That Will Be Closed As  
Landfill( To Include On-Site Treatment And/Or Stabilization)  
Tons: 0.23

**Additional Info:**

Year: 2016  
Gen EPA ID: CAC002842168

Map ID  
Direction  
Distance  
Elevation

MAP FINDINGS

Site

Database(s)

EDR ID Number  
EPA ID Number

**COX, MICHAEL (Continued)**

**S123601284**

Shipment Date: 20151223  
Creation Date: 2/9/2016 22:15:50  
Receipt Date: 20151229  
Manifest ID: 014886817JJK  
Trans EPA ID: CAR000050815  
Trans Name: PW STEPHENS ENVIRONMENTAL INC  
Trans 2 EPA ID: CAL000317320  
Trans 2 Name: UNIWASTE  
TSDf EPA ID: CAD981382732  
Trans Name: ALTAMONT LANDFILL  
TSDf Alt EPA ID: Not reported  
TSDf Alt Name: Not reported  
Waste Code Description: 151 - Asbestos-containing waste  
RCRA Code: Not reported  
Meth Code: H132 - Landfill Or Surface Impoundment That Will Be Closed As  
Landfill( To Include On-Site Treatment And/Or Stabilization)  
  
Quantity Tons: 0.23  
Waste Quantity: 1  
Quantity Unit: Y  
Additional Code 1: Not reported  
Additional Code 2: Not reported  
Additional Code 3: Not reported  
Additional Code 4: Not reported  
Additional Code 5: Not reported

Additional Info:

Year: 2015  
Gen EPA ID: CAC002842168

Shipment Date: 20151223  
Creation Date: 2/9/2016 22:15:50  
Receipt Date: 20151229  
Manifest ID: 014886817JJK  
Trans EPA ID: CAR000050815  
Trans Name: PW STEPHENS ENVIRONMENTAL INC  
Trans 2 EPA ID: CAL000317320  
Trans 2 Name: UNIWASTE  
TSDf EPA ID: CAD981382732  
Trans Name: ALTAMONT LANDFILL  
TSDf Alt EPA ID: Not reported  
TSDf Alt Name: Not reported  
Waste Code Description: 151 - Asbestos-containing waste  
RCRA Code: Not reported  
Meth Code: H132 - Landfill Or Surface Impoundment That Will Be Closed As  
Landfill( To Include On-Site Treatment And/Or Stabilization)  
  
Quantity Tons: 0.23  
Waste Quantity: 1  
Quantity Unit: Y  
Additional Code 1: Not reported  
Additional Code 2: Not reported  
Additional Code 3: Not reported  
Additional Code 4: Not reported  
Additional Code 5: Not reported

MAP FINDINGS

Map ID			EDR ID Number
Direction			EPA ID Number
Distance			
Elevation	Site	Database(s)	

---

<b>GM1356</b> <b>SE</b> <b>1/8-1/4</b> <b>0.193 mi.</b> <b>1021 ft.</b>	<b>JUDITH MCLOOME</b> <b>3921 OAKMORE ROAD</b> <b>OAKLAND, CA 94602</b>  <b>Site 10 of 13 in cluster GM</b>	<b>FINDS</b>	<b>1026771970</b> <b>N/A</b>
---	---	--------------	---------------------------------

**Actual:** 285 ft.      **FINDS:**  
Registry ID: 110070897067

**Focus Map:** 9      [Click Here for FRS Facility Detail Report:](#)

Environmental Interest/Information System:  
The Resource Conservation and Recovery Act Information System (RCRAInfo) is EPA's comprehensive information system in support of the Resource Conservation and Recovery Act (RCRA) of 1976 and the Hazardous and Solid Waste Amendments (HSWA) of 1984. It tracks many types of information about generators, transporters, treaters, storers, and disposers of hazardous waste.

[Click this hyperlink](#) while viewing on your computer to access additional FINDS: detail in the EDR Site Report.

<b>GM1357</b> <b>SE</b> <b>1/8-1/4</b> <b>0.193 mi.</b> <b>1021 ft.</b>	<b>JUDITH MCLOOME</b> <b>3921 OAKMORE ROAD</b> <b>OAKLAND, CA 94602</b>  <b>Site 11 of 13 in cluster GM</b>	<b>ECHO</b>	<b>1026677628</b> <b>N/A</b>
---	---	-------------	---------------------------------

**Actual:** 285 ft.      **ECHO:**  
Envid: 1026677628  
Registry ID: 110070897067  
**Focus Map:** 9      **DFR URL:** <http://echo.epa.gov/detailed-facility-report?fid=110070897067>  
**Name:** JUDITH MCLOOME  
**Address:** 3921 OAKMORE ROAD  
**City,State,Zip:** OAKLAND, CA 94602

<b>GM1358</b> <b>SE</b> <b>1/8-1/4</b> <b>0.193 mi.</b> <b>1021 ft.</b>	<b>JUDITH MCLOOME</b> <b>3921 OAKMORE ROAD</b> <b>OAKLAND, CA 94602</b>  <b>Site 12 of 13 in cluster GM</b>	<b>HWTS</b>	<b>S127107313</b> <b>N/A</b>
---	---	-------------	---------------------------------

**Actual:** 285 ft.      **HWTS:**  
**Focus Map:** 9      **Name:** JUDITH MCLOOME  
**Address:** 3921 OAKMORE ROAD  
**Address 2:** Not reported  
**City,State,Zip:** OAKLAND, CA 94602  
**EPA ID:** CAC003096949  
**Inactive Date:** 03/15/2021  
**Create Date:** 12/14/2020  
**Last Act Date:** Not reported  
**Mailing Name:** Not reported  
**Mailing Address:** 3921 OAKMORE ROAD  
**Mailing Address 2:** Not reported  
**Mailing City,State,Zip:** OAKLAND, CA 94602  
**Owner Name:** JUDITH MCLOOME  
**Owner Address:** 3921 OAKMORE ROAD  
**Owner Address 2:** Not reported  
**Owner City,State,Zip:** OAKLAND, CA 94602  
**Owner Phone:** Not reported

Map ID  
Direction  
Distance  
Elevation

MAP FINDINGS

Site

Database(s)

EDR ID Number  
EPA ID Number

**JUDITH MCLOOME (Continued)**

**S127107313**

Owner Fax: Not reported  
Contact Name: JUDITH MCLOOME  
Contact Address: 3921 OAKMORE ROAD  
Contact Address 2: Not reported  
City,State,Zip: OAKLAND, CA 94602  
Contact Phone: Not reported  
Contact Fax: Not reported  
Facility Status: Inactive  
Facility Type: TEMPORARY  
Category: STATE  
Latitude: 37.807375  
Longitude: -122.21516797

**HAZNET:**

Name: JUDITH MCLOOME  
Address: 3921 OAKMORE ROAD  
Address 2: Not reported  
City,State,Zip: OAKLAND, CA 94602  
Contact: JUDITH MCLOOME  
Telephone: 5105317338  
Mailing Name: Not reported  
Mailing Address: 3921 OAKMORE ROAD  
  
Year: 2020  
Gepaid: CAC003096949  
TSD EPA ID: CAD981382732  
CA Waste Code: 151 - Asbestos containing waste  
Disposal Method: H132 - Landfill Or Surface Impoundment That Will Be Closed As  
Landfill( To Include On-Site Treatment And/Or Stabilization)  
Tons: 0.23

**Additional Info:**

Year: 2020  
Gen EPA ID: CAC003096949  
  
Shipment Date: 12/28/2020  
Creation Date: 1/7/2021  
Receipt Date: 12/29/2020  
Manifest ID: 022693325JJK  
Trans EPA ID: CAL000438487  
Trans Name: SYNERGY EE INC  
Trans 2 EPA ID: CAR000272773  
Trans 2 Name: UNI WASTE LLC  
TSD EPA ID: CAD981382732  
Trans Name: ALTAMONT LANDFILL & RESOURCE RECOVERY FACILITY  
TSD Alt EPA ID: Not reported  
TSD Alt Name: Not reported  
Waste Code Description: 151 - Asbestos-containing waste  
RCRA Code: Not reported  
Meth Code: H132 - Landfill Or Surface Impoundment That Will Be Closed As  
Landfill( To Include On-Site Treatment And/Or Stabilization)  
  
Quantity Tons: 0.23  
Waste Quantity: 1  
Quantity Unit: Y  
Additional Code 1: Not reported

Map ID  
 Direction  
 Distance  
 Elevation

MAP FINDINGS

Site

Database(s)

EDR ID Number  
 EPA ID Number

**JUDITH MCLOOME (Continued)**

**S127107313**

Additional Code 2:	Not reported
Additional Code 3:	Not reported
Additional Code 4:	Not reported
Additional Code 5:	Not reported

**GM1359**  
**SE**  
**1/8-1/4**  
**0.193 mi.**  
**1021 ft.**

**JUDITH MCLOOME**  
**3921 OAKMORE ROAD**  
**OAKLAND, CA 94602**  
**Site 13 of 13 in cluster GM**

**RCRA NonGen / NLR**

**1026708900**  
**CAC003096949**

**Actual:**  
**285 ft.**  
**Focus Map:**  
**9**

<b>RCRA Listings:</b>	
Date Form Received by Agency:	20201214
Handler Name:	Judith Mcloome
Handler Address:	3921 OAKMORE ROAD
Handler City,State,Zip:	OAKLAND, CA 94602
EPA ID:	CAC003096949
Contact Name:	JUDITH MCLOOME
Contact Address:	3921 OAKMORE ROAD
Contact City,State,Zip:	OAKLAND, CA 94602
Contact Telephone:	510-531-7338
Contact Fax:	Not reported
Contact Email:	GISELLE.ESPIRITU@SYNERGYCOMPANIES.ORG
Contact Title:	Not reported
EPA Region:	09
Land Type:	Not reported
Federal Waste Generator Description:	Not a generator, verified
Non-Notifier:	Not reported
Biennial Report Cycle:	Not reported
Accessibility:	Not reported
Active Site Indicator:	Not reported
State District Owner:	Not reported
State District:	Not reported
Mailing Address:	3921 OAKMORE ROAD
Mailing City,State,Zip:	OAKLAND, CA 94602
Owner Name:	Judith Mcloome
Owner Type:	Other
Operator Name:	Judith Mcloome
Operator Type:	Other
Short-Term Generator Activity:	No
Importer Activity:	No
Mixed Waste Generator:	No
Transporter Activity:	No
Transfer Facility Activity:	No
Recycler Activity with Storage:	No
Small Quantity On-Site Burner Exemption:	No
Smelting Melting and Refining Furnace Exemption:	No
Underground Injection Control:	No
Off-Site Waste Receipt:	No
Universal Waste Indicator:	No
Universal Waste Destination Facility:	No
Federal Universal Waste:	No
Active Site State-Reg Handler:	---
Federal Facility Indicator:	Not reported
Hazardous Secondary Material Indicator:	N
Sub-Part K Indicator:	Not reported
2018 GPRP Permit Baseline:	Not on the Baseline
2018 GPRP Renewals Baseline:	Not on the Baseline



Map ID  
Direction  
Distance  
Elevation

MAP FINDINGS

Site

Database(s)

EDR ID Number  
EPA ID Number

**JUDITH MCLOOME (Continued)**

**1026708900**

202 GPRC Corrective Action Baseline:	No
Subject to Corrective Action Universe:	No
Non-TSDFs Where RCRA CA has Been Imposed Universe:	No
Corrective Action Priority Ranking:	No NCAPS ranking
Environmental Control Indicator:	No
Institutional Control Indicator:	No
Human Exposure Controls Indicator:	N/A
Groundwater Controls Indicator:	N/A
Significant Non-Complier Universe:	No
Unaddressed Significant Non-Complier Universe:	No
Addressed Significant Non-Complier Universe:	No
Significant Non-Complier With a Compliance Schedule Universe:	No
Financial Assurance Required:	Not reported
Handler Date of Last Change:	20201218
Recognized Trader-Importer:	No
Recognized Trader-Exporter:	No
Importer of Spent Lead Acid Batteries:	No
Exporter of Spent Lead Acid Batteries:	No
Recycler Activity Without Storage:	No
Manifest Broker:	No
Sub-Part P Indicator:	No

Handler - Owner Operator:

Owner/Operator Indicator:	Operator
Owner/Operator Name: JUDITH MCLOOME	
Legal Status:	Other
Date Became Current:	Not reported
Date Ended Current:	Not reported
Owner/Operator Address:	3921 OAKMORE ROAD
Owner/Operator City,State,Zip:	OAKLAND, CA 94602
Owner/Operator Telephone:	510-531-7338
Owner/Operator Telephone Ext:	Not reported
Owner/Operator Fax:	Not reported
Owner/Operator Email:	Not reported

Owner/Operator Indicator:	Owner
Owner/Operator Name: JUDITH MCLOOME	
Legal Status:	Other
Date Became Current:	Not reported
Date Ended Current:	Not reported
Owner/Operator Address:	3921 OAKMORE ROAD
Owner/Operator City,State,Zip:	OAKLAND, CA 94602
Owner/Operator Telephone:	510-531-7338
Owner/Operator Telephone Ext:	Not reported
Owner/Operator Fax:	Not reported
Owner/Operator Email:	Not reported

Historic Generators:

Receive Date:	20201214
Handler Name: JUDITH MCLOOME	
Federal Waste Generator Description:	Not a generator, verified
State District Owner:	Not reported
Large Quantity Handler of Universal Waste:	No
Recognized Trader Importer:	No
Recognized Trader Exporter:	No

Map ID  
Direction  
Distance  
Elevation

MAP FINDINGS

Site

Database(s)

EDR ID Number  
EPA ID Number

**JUDITH MCLOOME (Continued)**

**1026708900**

Spent Lead Acid Battery Importer: No  
Spent Lead Acid Battery Exporter: No  
Current Record: Yes  
Non Storage Recycler Activity: Not reported  
Electronic Manifest Broker: Not reported

List of NAICS Codes and Descriptions:

NAICS Code: 56299  
NAICS Description: ALL OTHER WASTE MANAGEMENT SERVICES

Facility Has Received Notices of Violations:

Violations: No Violations Found

Evaluation Action Summary:

Evaluations: No Evaluations Found

1360  
NW  
1/8-1/4  
0.193 mi.  
1021 ft.

**ED HIRSHBERG  
6860 ESTATES DR.  
PIEDMONT, CA 94611**

**HWTS S117291603  
HAZNET N/A**

**Actual:  
648 ft.  
Focus Map:  
9**

**HWTS:**  
Name: ED HIRSHBERG  
Address: 6860 ESTATES DR.  
Address 2: Not reported  
City,State,Zip: PIEDMONT, CA 94611  
EPA ID: CAC002729623  
Inactive Date: 08/09/2013  
Create Date: 05/10/2013  
Last Act Date: Not reported  
Mailing Name: Not reported  
Mailing Address: 1151 HARBOR BAY PKWY STE 200  
Mailing Address 2: Not reported  
Mailing City,State,Zip: ALAMEDA, CA 945026540  
Owner Name: ED HIRSHBERG  
Owner Address: 1151 HARBOR BAY PKWY STE 200  
Owner Address 2: Not reported  
Owner City,State,Zip: ALAMEDA, CA 945026540  
Owner Phone: Not reported  
Owner Fax: Not reported  
Contact Name: ED HIRSHBERG  
Contact Address: 1151 HARBOR BAY PKWY STE 200  
Contact Address 2: Not reported  
City,State,Zip: ALAMEDA, CA 945026540  
Contact Phone: Not reported  
Contact Fax: Not reported  
Facility Status: Inactive  
Facility Type: TEMPORARY  
Category: STATE  
Latitude: 37.819732  
Longitude: -122.211086

**HAZNET:**  
Name: ED HIRSHBERG

Map ID  
Direction  
Distance  
Elevation

MAP FINDINGS

Site

Database(s)

EDR ID Number  
EPA ID Number

**ED HIRSHBERG (Continued)**

**S117291603**

Address: 6860 ESTATES DR.  
Address 2: Not reported  
City,State,Zip: PIEDMONT, CA 94611  
Contact: ED HIRSHBERG  
Telephone: 5106823481  
Mailing Name: Not reported  
Mailing Address: 1151 HARBOR BAY PKWY STE 200  
  
Year: 2013  
Gepaid: CAC002729623  
TSD EPA ID: CAD981382732  
CA Waste Code: 151 - Asbestos containing waste  
Disposal Method: H132 - Landfill Or Surface Impoundment That Will Be Closed As  
Landfill( To Include On-Site Treatment And/Or Stabilization)  
  
Tons: 0.4

Additional Info:

Year: 2013  
Gen EPA ID: CAC002729623  
  
Shipment Date: 20130513  
Creation Date: 7/16/2013 22:15:16  
Receipt Date: 20130520  
Manifest ID: 010877038JJK  
Trans EPA ID: CAL000291177  
Trans Name: SYNERGY ENTERPRISES, INC.  
Trans 2 EPA ID: CAR000037283  
Trans 2 Name: WORLD ENVIRONMENTAL & ENERGY  
TSD EPA ID: CAD981382732  
Trans Name: ALTAMONT LANDFILL  
TSD Alt EPA ID: Not reported  
TSD Alt Name: Not reported  
Waste Code Description: 151 - Asbestos-containing waste  
RCRA Code: Not reported  
Meth Code: H132 - Landfill Or Surface Impoundment That Will Be Closed As  
Landfill( To Include On-Site Treatment And/Or Stabilization)  
  
Quantity Tons: 0.4  
Waste Quantity: 1  
Quantity Unit: Y  
Additional Code 1: Not reported  
Additional Code 2: Not reported  
Additional Code 3: Not reported  
Additional Code 4: Not reported  
Additional Code 5: Not reported

**GH1361 DIANE MCKEE**  
**NNW 1415 TRESTLE GLEN RD.**  
**1/8-1/4 OAKLAND, CA 94610**  
**0.194 mi.**  
**1023 ft. Site 6 of 10 in cluster GH**

**HWTS S128376359**  
**N/A**

**Actual:** 127 ft. **HWTS:**  
Name: DIANE MCKEE  
**Focus Map:** 8 Address: 1415 TRESTLE GLEN RD.  
Address 2: Not reported  
City,State,Zip: OAKLAND, CA 94610

Map ID  
 Direction  
 Distance  
 Elevation

MAP FINDINGS

Site

Database(s)

EDR ID Number  
 EPA ID Number

**DIANE MCKEE (Continued)**

**S128376359**

EPA ID: CAC003165940  
 Inactive Date: Not reported  
 Create Date: 03/11/2022  
 Last Act Date: Not reported  
 Mailing Name: Not reported  
 Mailing Address: 1415 TRESTLE GLEN RD.  
 Mailing Address 2: Not reported  
 Mailing City,State,Zip: OAKLAND, CA 94610  
 Owner Name: DIANE MCKEE  
 Owner Address: 1415 TRESTLE GLEN RD.  
 Owner Address 2: Not reported  
 Owner City,State,Zip: OAKLAND, CA 94610  
 Owner Phone: Not reported  
 Owner Fax: Not reported  
 Contact Name: SCHAFF DESIGN  
 Contact Address: 1415 TRESTLE GLEN RD.  
 Contact Address 2: Not reported  
 City,State,Zip: OAKLAND, CA 94610  
 Contact Phone: Not reported  
 Contact Fax: Not reported  
 Facility Status: Active  
 Facility Type: TEMPORARY  
 Category: STATE  
 Latitude: 37.80878001  
 Longitude: -122.226384

**GH1362 DIANE MCKEE**  
**NNW 1415 TRESTLE GLEN RD.**  
**1/8-1/4 OAKLAND, CA 94610**  
**0.194 mi.**  
**1023 ft. Site 7 of 10 in cluster GH**

**ECHO 1027188629**  
**N/A**

**Actual:** ECHO:  
**127 ft.** Envid: 1027188629  
**Focus Map:** Registry ID: 110071246656  
**8** DFR URL: <http://echo.epa.gov/detailed-facility-report?fid=110071246656>  
 Name: DIANE MCKEE  
 Address: 1415 TRESTLE GLEN RD.  
 City,State,Zip: OAKLAND, CA 94610

**GH1363 DIANE MCKEE**  
**NNW 1415 TRESTLE GLEN RD.**  
**1/8-1/4 OAKLAND, CA 94610**  
**0.194 mi.**  
**1023 ft. Site 8 of 10 in cluster GH**

**RCRA NonGen / NLR 1027202079**  
**CAC003165940**

**Actual:** RCRA Listings:  
**127 ft.** Date Form Received by Agency: 20220311  
**Focus Map:** Handler Name: Diane Mckee  
**8** Handler Address: 1415 TRESTLE GLEN RD.  
 Handler City,State,Zip: OAKLAND, CA 94610  
 EPA ID: CAC003165940  
 Contact Name: SCHAFF DESIGN  
 Contact Address: 1415 TRESTLE GLEN RD.  
 Contact City,State,Zip: OAKLAND, CA 94610  
 Contact Telephone: 415-407-7378

Map ID  
Direction  
Distance  
Elevation

MAP FINDINGS

Site

Database(s)

EDR ID Number  
EPA ID Number

**DIANE MCKEE (Continued)**

**1027202079**

Contact Fax:	Not reported
Contact Email:	JIM@SCHAFFDESIGN.COM
Contact Title:	Not reported
EPA Region:	09
Land Type:	Not reported
Federal Waste Generator Description:	Not a generator, verified
Non-Notifier:	Not reported
Biennial Report Cycle:	Not reported
Accessibility:	Not reported
Active Site Indicator:	Not reported
State District Owner:	Not reported
State District:	Not reported
Mailing Address:	1415 TRESTLE GLEN RD.
Mailing City,State,Zip:	OAKLAND, CA 94610
Owner Name:	Diane Mckee
Owner Type:	Other
Operator Name:	Schaff Design
Operator Type:	Other
Short-Term Generator Activity:	No
Importer Activity:	No
Mixed Waste Generator:	No
Transporter Activity:	No
Transfer Facility Activity:	No
Recycler Activity with Storage:	No
Small Quantity On-Site Burner Exemption:	No
Smelting Melting and Refining Furnace Exemption:	No
Underground Injection Control:	No
Off-Site Waste Receipt:	No
Universal Waste Indicator:	No
Universal Waste Destination Facility:	No
Federal Universal Waste:	No
Active Site State-Reg Handler:	---
Federal Facility Indicator:	Not reported
Hazardous Secondary Material Indicator:	N
Sub-Part K Indicator:	Not reported
2018 GPRA Permit Baseline:	Not on the Baseline
2018 GPRA Renewals Baseline:	Not on the Baseline
202 GPRA Corrective Action Baseline:	No
Subject to Corrective Action Universe:	No
Non-TSDFs Where RCRA CA has Been Imposed Universe:	No
Corrective Action Priority Ranking:	No NCAPS ranking
Environmental Control Indicator:	No
Institutional Control Indicator:	No
Human Exposure Controls Indicator:	N/A
Groundwater Controls Indicator:	N/A
Significant Non-Complier Universe:	No
Unaddressed Significant Non-Complier Universe:	No
Addressed Significant Non-Complier Universe:	No
Significant Non-Complier With a Compliance Schedule Universe:	No
Financial Assurance Required:	Not reported
Handler Date of Last Change:	20220314
Recognized Trader-Importer:	No
Recognized Trader-Exporter:	No
Importer of Spent Lead Acid Batteries:	No
Exporter of Spent Lead Acid Batteries:	No
Recycler Activity Without Storage:	No
Manifest Broker:	No

Map ID  
Direction  
Distance  
Elevation

MAP FINDINGS

Site

Database(s)

EDR ID Number  
EPA ID Number

**DIANE MCKEE (Continued)**

**1027202079**

Sub-Part P Indicator: No

Handler - Owner Operator:  
Owner/Operator Indicator: Owner  
Owner/Operator Name: DIANE MCKEE  
Legal Status: Other  
Date Became Current: Not reported  
Date Ended Current: Not reported  
Owner/Operator Address: 1415 TRESTLE GLEN RD.  
Owner/Operator City,State,Zip: OAKLAND, CA 94610  
Owner/Operator Telephone: 973-452-6547  
Owner/Operator Telephone Ext: Not reported  
Owner/Operator Fax: Not reported  
Owner/Operator Email: Not reported

Owner/Operator Indicator: Operator  
Owner/Operator Name: SCHAFF DESIGN  
Legal Status: Other  
Date Became Current: Not reported  
Date Ended Current: Not reported  
Owner/Operator Address: 1415 TRESTLE GLEN RD.  
Owner/Operator City,State,Zip: OAKLAND, CA 94610  
Owner/Operator Telephone: 415-407-7378  
Owner/Operator Telephone Ext: Not reported  
Owner/Operator Fax: Not reported  
Owner/Operator Email: Not reported

Historic Generators:  
Receive Date: 20220311  
Handler Name: DIANE MCKEE  
Federal Waste Generator Description: Not a generator, verified  
State District Owner: Not reported  
Large Quantity Handler of Universal Waste: No  
Recognized Trader Importer: No  
Recognized Trader Exporter: No  
Spent Lead Acid Battery Importer: No  
Spent Lead Acid Battery Exporter: No  
Current Record: Yes  
Non Storage Recycler Activity: No  
Electronic Manifest Broker: No

List of NAICS Codes and Descriptions:  
NAICS Code: 56299  
NAICS Description: ALL OTHER WASTE MANAGEMENT SERVICES

Facility Has Received Notices of Violations:  
Violations: No Violations Found

Evaluation Action Summary:  
Evaluations: No Evaluations Found

MAP FINDINGS

Map ID  
Direction  
Distance  
Elevation

Site

Database(s)

EDR ID Number  
EPA ID Number

**GH1364**    **DIANE MCKEE**  
**NNW**        **1415 TRESTLE GLEN RD.**  
**1/8-1/4**      **OAKLAND, CA 94610**  
**0.194 mi.**  
**1023 ft.**     **Site 9 of 10 in cluster GH**

**FINDS**    **1027175166**  
              **N/A**

**Actual:**        **FINDS:**  
**127 ft.**         Registry ID:            110071246656

**Focus Map:**    [Click Here for FRS Facility Detail Report:](#)  
**8**

Environmental Interest/Information System:  
The Resource Conservation and Recovery Act Information System (RCRAInfo) is EPA's comprehensive information system in support of the Resource Conservation and Recovery Act (RCRA) of 1976 and the Hazardous and Solid Waste Amendments (HSWA) of 1984. It tracks many types of information about generators, transporters, treaters, storers, and disposers of hazardous waste.

[Click this hyperlink](#) while viewing on your computer to access additional FINDS: detail in the EDR Site Report.

**HH1365**    **SANTIAGO MONTANA**  
**SE**         **6718 EVERGREEN AVENUE**  
**1/8-1/4**      **OAKLAND, CA 94611**  
**0.194 mi.**  
**1024 ft.**     **Site 1 of 4 in cluster HH**

**HWTS**    **S130483025**  
              **N/A**

**Actual:**        **HWTS:**  
**1137 ft.**        Name:                    SANTIAGO MONTANA  
**Focus Map:**    Address:                 6718 EVERGREEN AVENUE  
**6**                 Address 2:               Not reported  
                      City,State,Zip:         OAKLAND, CA 94611  
                      EPA ID:                 CAC003238650  
                      Inactive Date:         Not reported  
                      Create Date:           06/22/2023  
                      Last Act Date:         06/22/2023  
                      Mailing Name:         Not reported  
                      Mailing Address:      6718 EVERGREEN AVENUE  
                      Mailing Address 2:    Not reported  
                      Mailing City,State,Zip: OAKLAND, CA  
                      Owner Name:           SANTIAGO MONTANA  
                      Owner Address:       6718 EVERGREEN AVENUE  
                      Owner Address 2:     Not reported  
                      Owner City,State,Zip: OAKLAND, CA 94611  
                      Owner Phone:         2152791334  
                      Owner Fax:            Not reported  
                      Contact Name:         SANTIAGO MONTANA  
                      Contact Address:      6718 EVERGREEN AVENUE  
                      Contact Address 2:    Not reported  
                      City,State,Zip:        OAKLAND, CA 94611  
                      Contact Phone:        2152791334  
                      Contact Fax:           Not reported  
                      Facility Status:        Not reported  
                      Facility Type:         Not reported  
                      Category:              Not reported  
                      Latitude:               Not reported  
                      Longitude:             Not reported

Map ID  
 Direction  
 Distance  
 Elevation

MAP FINDINGS

Site

Database(s)

EDR ID Number  
 EPA ID Number

**HH1366 SE**      **SANTIAGO MONTANA**      **RCRA NonGen / NLR**      **1027695827**  
**1/8-1/4**      **6718 EVERGREEN AVENUE**           **CAC003238650**  
**0.194 mi.**      **OAKLAND, CA 94611**  
**1024 ft.**      **Site 2 of 4 in cluster HH**

<b>Actual:</b> <b>1137 ft.</b>	RCRA Listings:	20230622
<b>Focus Map:</b> <b>6</b>	Date Form Received by Agency:	Santiago Montana
	Handler Name:	6718 EVERGREEN AVENUE
	Handler Address:	OAKLAND, CA 94611
	Handler City,State,Zip:	CAC003238650
	EPA ID:	SANTIAGO MONTANA
	Contact Name:	6718 EVERGREEN AVENUE
	Contact Address:	OAKLAND, CA 94611
	Contact City,State,Zip:	215-279-1334
	Contact Telephone:	Not reported
	Contact Fax:	GISELLE.ESPIRITU@SYNERGYCOMPANIES.COM
	Contact Email:	Not reported
	Contact Title:	09
	EPA Region:	Not reported
	Land Type:	Not a generator, verified
	Federal Waste Generator Description:	Not reported
	Non-Notifier:	Not reported
	Biennial Report Cycle:	Not reported
	Accessibility:	Not reported
	Active Site Indicator:	Not reported
	State District Owner:	Not reported
	State District:	Not reported
	Mailing Address:	6718 EVERGREEN AVENUE
	Mailing City,State,Zip:	OAKLAND, CA 94611
	Owner Name:	Santiago Montana
	Owner Type:	Other
	Operator Name:	Santiago Montana
	Operator Type:	Other
	Short-Term Generator Activity:	No
	Importer Activity:	No
	Mixed Waste Generator:	No
	Transporter Activity:	No
	Transfer Facility Activity:	No
	Recycler Activity with Storage:	No
	Small Quantity On-Site Burner Exemption:	No
	Smelting Melting and Refining Furnace Exemption:	No
	Underground Injection Control:	No
	Off-Site Waste Receipt:	No
	Universal Waste Indicator:	No
	Universal Waste Destination Facility:	No
	Federal Universal Waste:	No
	Active Site State-Reg Handler:	---
	Federal Facility Indicator:	Not reported
	Hazardous Secondary Material Indicator:	N
	Sub-Part K Indicator:	Not reported
	2018 GPRC Permit Baseline:	Not on the Baseline
	2018 GPRC Renewals Baseline:	Not on the Baseline
	202 GPRC Corrective Action Baseline:	No
	Subject to Corrective Action Universe:	No
	Non-TSDFs Where RCRA CA has Been Imposed Universe:	No
	Corrective Action Priority Ranking:	No NCAPS ranking
	Environmental Control Indicator:	No
	Institutional Control Indicator:	No



Map ID  
Direction  
Distance  
Elevation

MAP FINDINGS

Site

Database(s)

EDR ID Number  
EPA ID Number

**SANTIAGO MONTANA (Continued)**

**1027695827**

Human Exposure Controls Indicator: N/A  
Groundwater Controls Indicator: N/A  
Significant Non-Complier Universe: No  
Unaddressed Significant Non-Complier Universe: No  
Addressed Significant Non-Complier Universe: No  
Significant Non-Complier With a Compliance Schedule Universe: No  
Financial Assurance Required: Not reported  
Handler Date of Last Change: 20230623  
Recognized Trader-Importer: No  
Recognized Trader-Exporter: No  
Importer of Spent Lead Acid Batteries: No  
Exporter of Spent Lead Acid Batteries: No  
Recycler Activity Without Storage: No  
Manifest Broker: No  
Sub-Part P Indicator: No

Handler - Owner Operator:

Owner/Operator Indicator: Operator  
Owner/Operator Name: SANTIAGO MONTANA  
Legal Status: Other  
Date Became Current: Not reported  
Date Ended Current: Not reported  
Owner/Operator Address: 6718 EVERGREEN AVENUE  
Owner/Operator City,State,Zip: OAKLAND, CA 94611  
Owner/Operator Telephone: 215-279-1334  
Owner/Operator Telephone Ext: Not reported  
Owner/Operator Fax: Not reported  
Owner/Operator Email: Not reported

Owner/Operator Indicator: Owner  
Owner/Operator Name: SANTIAGO MONTANA  
Legal Status: Other  
Date Became Current: Not reported  
Date Ended Current: Not reported  
Owner/Operator Address: 6718 EVERGREEN AVENUE  
Owner/Operator City,State,Zip: OAKLAND, CA 94611  
Owner/Operator Telephone: 215-279-1334  
Owner/Operator Telephone Ext: Not reported  
Owner/Operator Fax: Not reported  
Owner/Operator Email: Not reported

Historic Generators:

Receive Date: 20230622  
Handler Name: SANTIAGO MONTANA  
Federal Waste Generator Description: Not a generator, verified  
State District Owner: Not reported  
Large Quantity Handler of Universal Waste: No  
Recognized Trader Importer: No  
Recognized Trader Exporter: No  
Spent Lead Acid Battery Importer: No  
Spent Lead Acid Battery Exporter: No  
Current Record: Yes  
Non Storage Recycler Activity: No  
Electronic Manifest Broker: No

Map ID  
Direction  
Distance  
Elevation

MAP FINDINGS

Site

Database(s)

EDR ID Number  
EPA ID Number

**SANTIAGO MONTANA (Continued)**

**1027695827**

List of NAICS Codes and Descriptions:

NAICS Code: 56299  
NAICS Description: ALL OTHER WASTE MANAGEMENT SERVICES

Facility Has Received Notices of Violations:

Violations: No Violations Found

Evaluation Action Summary:

Evaluations: No Evaluations Found

HH1367  
SE  
1/8-1/4  
0.194 mi.  
1024 ft.

**SANTIAGO MONTANA**  
**6718 EVERGREEN AVENUE**  
**OAKLAND, CA 94611**  
**Site 3 of 4 in cluster HH**

**FINDS 1028086994**  
**N/A**

Actual:  
1137 ft.

FINDS:  
Registry ID: 110071457957

Focus Map:  
6

[Click Here for FRS Facility Detail Report:](#)

Environmental Interest/Information System:

The Resource Conservation and Recovery Act Information System (RCRAInfo) is EPA's comprehensive information system in support of the Resource Conservation and Recovery Act (RCRA) of 1976 and the Hazardous and Solid Waste Amendments (HSWA) of 1984. It tracks many types of information about generators, transporters, treaters, storers, and disposers of hazardous waste.

[Click this hyperlink](#) while viewing on your computer to access additional FINDS: detail in the EDR Site Report.

HH1368  
SE  
1/8-1/4  
0.194 mi.  
1024 ft.

**SANTIAGO MONTANA**  
**6718 EVERGREEN AVENUE**  
**OAKLAND, CA 94611**  
**Site 4 of 4 in cluster HH**

**ECHO 1027740245**  
**N/A**

Actual:  
1137 ft.

ECHO:  
Envid: 1027740245  
Registry ID: 110071457957  
DFR URL: <http://echo.epa.gov/detailed-facility-report?fid=110071457957>  
Name: SANTIAGO MONTANA  
Address: 6718 EVERGREEN AVENUE  
City,State,Zip: OAKLAND, CA 94611

Focus Map:  
6

Map ID  
Direction  
Distance  
Elevation

MAP FINDINGS

Site

Database(s)

EDR ID Number  
EPA ID Number

GI1369  
ESE  
1/8-1/4  
0.194 mi.  
1025 ft.

5921 SHEPPARD CANYON RD ON STREET IN FRONT OF CORPORATION YA  
OAKLAND, CA

Site 2 of 4 in cluster GI

CHMIRS S106389989  
N/A

Actual:  
811 ft.

CHMIRS:

Focus Map:  
9

Name:	Not reported
Address:	5921 SHEPPARD CANYON RD ON STREET IN FRONT OF CORPORATION YARD
City,State,Zip:	OAKLAND, CA
OES Incident Number:	985
OES notification:	Not reported
OES Date:	11/1/1994
OES Time:	11:23:59 AM
<b>Date Completed:</b>	<b>Not reported</b>
Property Use:	Not reported
Agency Id Number:	Not reported
Agency Incident Number:	Not reported
Time Notified:	Not reported
Time Completed:	Not reported
Surrounding Area:	Not reported
Estimated Temperature:	Not reported
Property Management:	Not reported
More Than Two Substances Involved?:	Not reported
Resp Agncy Personel # Of Decontaminated:	Not reported
Responding Agency Personel # Of Injuries:	Not reported
Responding Agency Personel # Of Fatalities:	Not reported
Others Number Of Decontaminated:	Not reported
Others Number Of Injuries:	Not reported
Others Number Of Fatalities:	Not reported
Vehicle Make/year:	Not reported
Vehicle License Number:	Not reported
Vehicle State:	Not reported
Vehicle Id Number:	Not reported
CA DOT PUC/ICC Number:	Not reported
Company Name:	Not reported
Reporting Officer Name/ID:	Not reported
Report Date:	Not reported
Facility Telephone:	Not reported
Waterway Involved:	YES
Waterway:	Not reported
Spill Site:	Not reported
Cleanup By:	morgan
Containment:	Not reported
What Happened:	Not reported
Type:	OTHER
Measure:	Not reported
Other:	Not reported
Date/Time:	Not reported
Year:	1994
Agency:	oakland fire dept
Incident Date:	1100/01nov94
Admin Agency:	Not reported
Amount:	30 -1 gals cans 12 spray cans
Contained:	NO
Site Type:	OTHER
E Date:	Not reported
Substance:	paint pesticide
Unknown:	Not reported

Map ID  
 Direction  
 Distance  
 Elevation

MAP FINDINGS

Site

Database(s)

EDR ID Number  
 EPA ID Number

(Continued)

S106389989

Substance #2:	Not reported
Substance #3:	Not reported
Evacuations:	NO
Number of Injuries:	NO
Number of Fatalities:	NO
#1 Pipeline:	Not reported
#2 Pipeline:	Not reported
#3 Pipeline:	Not reported
#1 Vessel >= 300 Tons:	Not reported
#2 Vessel >= 300 Tons:	Not reported
#3 Vessel >= 300 Tons:	Not reported
Evacs:	Not reported
Injuries:	Not reported
Fatals:	Not reported
Comments:	Not reported
Description:	corporation yard personnel found abandon on street - no leakage

**GI1370 CITY OF OAKLAND/PUB WORKS**  
**ESE 5921 SHEPARD CANYON ROAD**  
**1/8-1/4 OAKLAND, CA 94611**  
**0.194 mi.**  
**1025 ft. Site 3 of 4 in cluster GI**

**HWTS S112866845**  
**HAZNET N/A**

<b>Actual:</b> <b>811 ft.</b>	<b>HWTS:</b>	
<b>Focus Map:</b> <b>9</b>	Name:	CITY OF OAKLAND/PUB WORKS
	Address:	5921 SHEPARD CANYON ROAD
	Address 2:	Not reported
	City,State,Zip:	OAKLAND, CA 94611
	EPA ID:	CAC001104920
	Inactive Date:	10/25/2000
	Create Date:	07/10/1995
	Last Act Date:	Not reported
	Mailing Name:	Not reported
	Mailing Address:	ENVIRONMENTAL SERV DIV
	Mailing Address 2:	Not reported
	Mailing City,State,Zip:	OAKLAND, CA 946120000
	Owner Name:	CITY OF OAKLAND
	Owner Address:	ANDREW CLARK-CLOUGH/EPM
	Owner Address 2:	Not reported
	Owner City,State,Zip:	Not reported
	Owner Phone:	Not reported
	Owner Fax:	Not reported
	Contact Name:	GRACIELA VALERO/ENVMTL SERV
	Contact Address:	INTERN
	Contact Address 2:	Not reported
	City,State,Zip:	Not reported
	Contact Phone:	Not reported
	Contact Fax:	Not reported
	Facility Status:	Inactive
	Facility Type:	TEMPORARY
	Category:	STATE
	Latitude:	37.825016
	Longitude:	-122.202518

<b>HAZNET:</b>	
Name:	CITY OF OAKLAND/PUB WORKS

Map ID  
Direction  
Distance  
Elevation

MAP FINDINGS

Site

Database(s)

EDR ID Number  
EPA ID Number

CITY OF OAKLAND/PUB WORKS (Continued)

S112866845

Address: 5921 SHEPARD CANYON ROAD  
Address 2: Not reported  
City,State,Zip: OAKLAND, CA 946110000  
Contact: GRACIELA VALERO/ENVMTL SERV  
Telephone: 5102386688  
Mailing Name: Not reported  
Mailing Address: ENVIRONMENTAL SERV DIV

Year: 1995  
Gepaid: CAC001104920  
TSD EPA ID: CAD982042475  
CA Waste Code: 151 - Asbestos containing waste  
Disposal Method: D80 - Disposal, Land Fill  
Tons: 2.5284

Additional Info:

Year: 1995  
Gen EPA ID: CAC001104920

Shipment Date: 19950802  
Creation Date: 4/2/1996 0:00:00  
Receipt Date: 19950808  
Manifest ID: 92863777  
Trans EPA ID: CAD000048934  
Trans Name: Not reported  
Trans 2 EPA ID: Not reported  
Trans 2 Name: Not reported  
TSD EPA ID: CAD982042475  
Trans Name: Not reported  
TSD EPA Alt ID: CAD982042475  
TSD EPA Alt Name: Not reported  
Waste Code Description: 151 - Asbestos-containing waste  
RCRA Code: Not reported  
Meth Code: D80 - Disposal, Land Fill  
Quantity Tons: 2.5284  
Waste Quantity: 3  
Quantity Unit: Y  
Additional Code 1: Not reported  
Additional Code 2: Not reported  
Additional Code 3: Not reported  
Additional Code 4: Not reported  
Additional Code 5: Not reported

GI1371  
ESE  
1/8-1/4  
0.194 mi.  
1025 ft.

CITY OF OAKLAND-PUBLIC WORKS DEPT.  
5921 SHEPARD CANYON ROAD  
OAKLAND, CA 94611  
Site 4 of 4 in cluster GI

FINDS 1024426144  
N/A

Actual:  
811 ft.

FINDS:  
Registry ID: 110070346328

Focus Map:  
9

[Click Here for FRS Facility Detail Report:](#)

Environmental Interest/Information System:

The Department of Labor, Occupational Safety and Health Administration information system consists of inspection case detail for

Map ID  
Direction  
Distance  
Elevation

MAP FINDINGS

Site

Database(s)

EDR ID Number  
EPA ID Number

CITY OF OAKLAND-PUBLIC WORKS DEPT. (Continued)

1024426144

approximately 100,000 OSHA inspections conducted annually. The FRS dataset includes facilities that had inspections within the last 7 years within the mining, oil and gas, utilities, and manufacturing sectors.

[Click this hyperlink](#) while viewing on your computer to access additional FINDS: detail in the EDR Site Report.

HI1372  
WNW  
1/8-1/4  
0.195 mi.  
1028 ft.

VERIZON WIRELESS HWY 13  
2200 MOUNTAIN BLVD  
OAKLAND, CA 94611  
Site 1 of 2 in cluster HI

CERS S121776992  
N/A

Actual:  
571 ft.  
Focus Map:  
9

CERS:  
Name: VERIZON WIRELESS HWY 13  
Address: 2200 MOUNTAIN BLVD  
City,State,Zip: OAKLAND, CA 94611  
Site ID: 406018  
CERS ID: 10143653  
CERS Description: Chemical Storage Facilities

Violations:  
Site ID: 406018  
Site Name: Verizon Wireless Hwy 13  
Violation Date: 06-13-2016  
Citation: HSC 6.95 25508(a)(1) - California Health and Safety Code, Chapter 6.95, Section(s) 25508(a)(1)  
Violation Description: Failure to complete and electronically submit a business plan when storing/handling a hazardous material at or above reportable quantities.  
Violation Notes: Returned to compliance on 06/20/2016.  
Violation Division: Alameda County Environmental Health  
Violation Program: HMRRP  
Violation Source: CERS,

Evaluation:  
Eval General Type: Other/Unknown  
Eval Date: 06-13-2016  
Violations Found: Yes  
Eval Type: Other, not routine, done by local agency  
Eval Notes: HMBP NOV LETTER  
Eval Division: Alameda County Environmental Health  
Eval Program: HMRRP  
Eval Source: CERS,

Eval General Type: Compliance Evaluation Inspection  
Eval Date: 11-15-2018  
Violations Found: No  
Eval Type: Routine done by local agency  
Eval Notes: Routine Hazardous Materials Business Plan inspection for Verizon Wiereless, 2200 Mountain Blvd. Oakland. Paul Musoke, Cell Technician granted permission to conduct the inspection. This is a cell tower at an unmanned location. Batteries are stored inside. The last HMBP submitted 3-5-2018  
Eval Division: Alameda County Environmental Health  
Eval Program: HMRRP  
Eval Source: CERS,

Map ID  
Direction  
Distance  
Elevation

MAP FINDINGS

Site

Database(s)

EDR ID Number  
EPA ID Number

**VERIZON WIRELESS HWY 13 (Continued)**

**S121776992**

Eval General Type: Compliance Evaluation Inspection  
Eval Date: 03-04-2022  
Violations Found: No  
Eval Type: Routine done by local agency  
Eval Notes:

ACDEH inspector arrived on site at 2200 Mountain Blvd Oakland, Verizon Wireless Hwy 13, to complete an inspection of the Hazardous Materials Business Plan. Facility representative Nicky Cruz assisted with the inspection. This site is a Verizon tower with emergency backup power in the case of a power outage. 2200 Mountain Blvd utilizes lead acid batteries above threshold quantities of the Hazardous Materials Business Plan. The primary hazardous material is sulfuric acid, a principle component of the lead acid battery chemistry. North Star is the supplier of the lead acid batteries, model number 48 Deka 3 AVR 2/95-21. Maintenance records are maintained on site with no indication of disposal/recycling history of lead acid batteries. Projected installation of batteries completed in 2013.

Eval Division: Alameda County Environmental Health  
Eval Program: HMRRP  
Eval Source: CERS,

**Enforcement Action:**

Site ID: 406018  
Site Name: Verizon Wireless Hwy 13  
Site Address: 2200 MOUNTAIN BLVD  
Site City: OAKLAND  
Site Zip: 94611  
Enf Action Date: 06-15-2016  
Enf Action Type: Notice of Violation (Unified Program)  
Enf Action Description: Notice of Violation Issued by the Inspector at the Time of Inspection  
Enf Action Notes: Not reported  
Enf Action Division: Alameda County Environmental Health  
Enf Action Program: HMRRP  
Enf Action Source: CERS,

**Coordinates:**

Site ID: 406018  
Facility Name: Verizon Wireless Hwy 13  
Env Int Type Code: HMBP  
Program ID: 10143653  
Coord Name: Not reported  
Ref Point Type Desc: Center of a facility or station.,  
Latitude: 37.823660  
Longitude: -122.208130

**Affiliation:**

Affiliation Type Desc: CUPA District  
Entity Name: Alameda County Env Health  
Entity Title: Not reported  
Affiliation Address: 1131 Harbor Parkway, Suite 240  
Affiliation City: Alameda  
Affiliation State: CA  
Affiliation Country: Not reported  
Affiliation Zip: 94502-6577  
Affiliation Phone: (510) 567-6700,

Affiliation Type Desc: Environmental Contact

Map ID  
Direction  
Distance  
Elevation

MAP FINDINGS

Site

Database(s)

EDR ID Number  
EPA ID Number

VERIZON WIRELESS HWY 13 (Continued)

S121776992

Entity Name: Environmental Compliance  
Entity Title: Not reported  
Affiliation Address: 295 Parkshore Drive  
Affiliation City: Folsom  
Affiliation State: CA  
Affiliation Country: Not reported  
Affiliation Zip: 95630  
Affiliation Phone: ,

Affiliation Type Desc: Parent Corporation  
Entity Name: Verizon Wireless [Northern California]  
Entity Title: Not reported  
Affiliation Address: Not reported  
Affiliation City: Not reported  
Affiliation State: Not reported  
Affiliation Country: Not reported  
Affiliation Zip: Not reported  
Affiliation Phone: ,

Affiliation Type Desc: Operator  
Entity Name: Verizon Wireless  
Entity Title: Not reported  
Affiliation Address: Not reported  
Affiliation City: Not reported  
Affiliation State: Not reported  
Affiliation Country: Not reported  
Affiliation Zip: Not reported  
Affiliation Phone: (866) 694-2415,

Affiliation Type Desc: Document Preparer  
Entity Name: Steve Skanderson  
Entity Title: Not reported  
Affiliation Address: Not reported  
Affiliation City: Not reported  
Affiliation State: Not reported  
Affiliation Country: Not reported  
Affiliation Zip: Not reported  
Affiliation Phone: ,

Affiliation Type Desc: Identification Signer  
Entity Name: armand delgado  
Entity Title: environmental compliance mgr  
Affiliation Address: Not reported  
Affiliation City: Not reported  
Affiliation State: Not reported  
Affiliation Country: Not reported  
Affiliation Zip: Not reported  
Affiliation Phone: ,

Affiliation Type Desc: Legal Owner  
Entity Name: Verizon Wireless  
Entity Title: Not reported  
Affiliation Address: 295 Parkshore Drive  
Affiliation City: Folsom  
Affiliation State: CA  
Affiliation Country: United States  
Affiliation Zip: 95630



Map ID  
 Direction  
 Distance  
 Elevation

MAP FINDINGS

Site

Database(s)

EDR ID Number  
 EPA ID Number

**VERIZON WIRELESS HWY 13 (Continued)**

**S121776992**

Affiliation Phone: (866) 694-2415,  
 Affiliation Type Desc: Facility Mailing Address  
 Entity Name: Mailing Address  
 Entity Title: Not reported  
 Affiliation Address: 295 Parkshore Drive  
 Affiliation City: Folsom  
 Affiliation State: CA  
 Affiliation Country: Not reported  
 Affiliation Zip: 95630  
 Affiliation Phone: ,

HI1373  
 WNW  
 1/8-1/4  
 0.195 mi.  
 1028 ft.

**VERIZON WIRELESS HWY 13  
 2200 MOUNTAIN BLVD  
 OAKLAND, CA 94611**  
 Site 2 of 2 in cluster HI

**FINDS 1016434088  
 N/A**

**Actual:  
 571 ft.**

**FINDS:**  
 Registry ID: 110055863739

**Focus Map:  
 9**

Click Here for FRS Facility Detail Report:

Environmental Interest/Information System:

The California Environmental Reporting System (CERS) is a statewide web-based user and information exchange system to support over 140,000 regulated businesses and over 130 local agencies in electronically collecting and reporting significant hazardous materials, hazardous waste and compliance and enforcement data as mandated by California law. Under oversight by Cal/EPA, certified local governing agencies (Unified Program Agencies - UPAs) consolidate, coordinate and provide consistent regulatory activities for six state and federal environmental programs.

The California Environmental Protection Agency (CalEPA) has recently implemented a new data warehouse system (nSite). This data warehouse combines and merges facility and site information from five different systems managed within CalEPA. The five systems are: California Environmental Reporting System (CERS), EnviroStor, GeoTracker, California Integrated Water Quality System (CIWQS), and Toxic Release Inventory (TRI).

[Click this hyperlink](#) while viewing on your computer to access additional FINDS: detail in the EDR Site Report.

GH1374  
 NNW  
 1/8-1/4  
 0.195 mi.  
 1029 ft.

**VALERIE LIPMAN  
 1423 TRESTLE GLEN RD  
 OAKLAND, CA 94610**  
 Site 10 of 10 in cluster GH

**HWTS S112988182  
 HAZNET N/A**

**Actual:  
 129 ft.**

**HWTS:**  
 Name: VALERIE LIPMAN  
 Address: 1423 TRESTLE GLEN RD  
 Address 2: Not reported  
 City, State, Zip: OAKLAND, CA 94610  
 EPA ID: CAC002669157  
 Inactive Date: 12/13/2011

**Focus Map:  
 8**

Map ID  
Direction  
Distance  
Elevation

MAP FINDINGS

Site

Database(s)

EDR ID Number  
EPA ID Number

**VALERIE LIPMAN (Continued)**

**S112988182**

Create Date: 06/15/2011  
Last Act Date: Not reported  
Mailing Name: Not reported  
Mailing Address: 1423 TRESTLE GLEN RD  
Mailing Address 2: Not reported  
Mailing City,State,Zip: OAKLAND, CA 94610  
Owner Name: VALERIE LIPMAN  
Owner Address: 1423 TRESTLE GLEN RD  
Owner Address 2: Not reported  
Owner City,State,Zip: OAKLAND, CA 94610  
Owner Phone: Not reported  
Owner Fax: Not reported  
Contact Name: VALERIE LIPMAN  
Contact Address: 1423 TRESTLE GLEN RD  
Contact Address 2: Not reported  
City,State,Zip: OAKLAND, CA 94610  
Contact Phone: Not reported  
Contact Fax: Not reported  
Facility Status: Inactive  
Facility Type: TEMPORARY  
Category: STATE  
Latitude: 37.808884  
Longitude: -122.226204

**HAZNET:**

Name: VALERIE LIPMAN  
Address: 1423 TRESTLE GLEN RD  
Address 2: Not reported  
City,State,Zip: OAKLAND, CA 94610  
Contact: VALERIE LIPMAN  
Telephone: 5102388879  
Mailing Name: Not reported  
Mailing Address: 1423 TRESTLE GLEN RD

Year: 2011  
Gepaid: CAC002669157  
TSD EPA ID: CAD981382732  
CA Waste Code: 151 - Asbestos containing waste  
Disposal Method: H132 - Landfill Or Surface Impoundment That Will Be Closed As  
Landfill( To Include On-Site Treatment And/Or Stabilization)  
Tons: 0.8

**Additional Info:**

Year: 2011  
Gen EPA ID: CAC002669157

Shipment Date: 20110616  
Creation Date: 8/26/2011 18:30:30  
Receipt Date: 20110620  
Manifest ID: 007901789JJK  
Trans EPA ID: CAR000050815  
Trans Name: PW STEPHENS ENVIRONMENTAL INC  
Trans 2 EPA ID: CAL000317320  
Trans 2 Name: UNIWASTE  
TSDF EPA ID: CAD981382732

Map ID  
Direction  
Distance  
Elevation

MAP FINDINGS

Site

Database(s)

EDR ID Number  
EPA ID Number

VALERIE LIPMAN (Continued)

S112988182

Trans Name: ALTAMONT LAND FILL  
TSDf Alt EPA ID: Not reported  
TSDf Alt Name: Not reported  
Waste Code Description: 151 - Asbestos-containing waste  
RCRA Code: Not reported  
Meth Code: H132 - Landfill Or Surface Impoundment That Will Be Closed As Landfill( To Include On-Site Treatment And/Or Stabilization)  
Quantity Tons: 0.8  
Waste Quantity: 2  
Quantity Unit: Y  
Additional Code 1: Not reported  
Additional Code 2: Not reported  
Additional Code 3: Not reported  
Additional Code 4: Not reported  
Additional Code 5: Not reported

GK1375  
NW  
1/8-1/4  
0.195 mi.  
1031 ft.

YUFENG QIAN  
9 SELBOURNE DR  
PIEDMONT, CA 94611  
Site 4 of 11 in cluster GK

FINDS 1027669626  
N/A

Actual:  
447 ft.

FINDS:  
Registry ID: 110071393463

Focus Map:  
9

Click Here for FRS Facility Detail Report:

Environmental Interest/Information System:

The Resource Conservation and Recovery Act Information System (RCRAInfo) is EPA's comprehensive information system in support of the Resource Conservation and Recovery Act (RCRA) of 1976 and the Hazardous and Solid Waste Amendments (HSWA) of 1984. It tracks many types of information about generators, transporters, treaters, storers, and disposers of hazardous waste.

[Click this hyperlink](#) while viewing on your computer to access additional FINDS: detail in the EDR Site Report.

GK1376  
NW  
1/8-1/4  
0.195 mi.  
1031 ft.

YUFENG QIAN  
9 SELBOURNE DR  
PIEDMONT, CA 94611  
Site 5 of 11 in cluster GK

HWTS S129477204  
N/A

Actual:  
447 ft.

HWTS:  
Name: YUFENG QIAN  
Address: 9 SELBOURNE DR  
Address 2: Not reported  
City,State,Zip: PIEDMONT, CA 94611  
EPA ID: CAC003211720  
Inactive Date: 04/11/2023  
Create Date: 01/10/2023  
Last Act Date: 04/12/2023  
Mailing Name: Not reported  
Mailing Address: 9 SELBOURNE DR  
Mailing Address 2: Not reported  
Mailing City,State,Zip: PIEDMONT, CA  
Owner Name: YUFENG QIAN

Focus Map:  
9

Map ID  
 Direction  
 Distance  
 Elevation

MAP FINDINGS

Site

Database(s)

EDR ID Number  
 EPA ID Number

**YUFENG QIAN (Continued)**

**S129477204**

Owner Address:	9 SELBOURNE DR
Owner Address 2:	Not reported
Owner City,State,Zip:	PIEDMONT, CA 94611
Owner Phone:	8148805179
Owner Fax:	Not reported
Contact Name:	YUFENG QIAN
Contact Address:	9 SELBOURNE DR
Contact Address 2:	Not reported
City,State,Zip:	PIEDMONT, CA 94611
Contact Phone:	8148805179
Contact Fax:	Not reported
Facility Status:	Not reported
Facility Type:	Not reported
Category:	Not reported
Latitude:	Not reported
Longitude:	Not reported

**GK1377  
 NW  
 1/8-1/4  
 0.195 mi.  
 1031 ft.**

**YUFENG QIAN  
 9 SELBOURNE DR  
 PIEDMONT, CA 94611  
 Site 6 of 11 in cluster GK**

**RCRA NonGen / NLR**

**1027519582  
 CAC003211720**

**Actual:  
 447 ft.  
 Focus Map:  
 9**

RCRA Listings:	
Date Form Received by Agency:	20230110
Handler Name:	Yufeng Qian
Handler Address:	9 SELBOURNE DR
Handler City,State,Zip:	PIEDMONT, CA 94611
EPA ID:	CAC003211720
Contact Name:	YUFENG QIAN
Contact Address:	9 SELBOURNE DR
Contact City,State,Zip:	PIEDMONT, CA 94611
Contact Telephone:	814-880-5179
Contact Fax:	Not reported
Contact Email:	YUFENGQIAN1005@GMAIL.COM
Contact Title:	Not reported
EPA Region:	09
Land Type:	Not reported
Federal Waste Generator Description:	Not a generator, verified
Non-Notifier:	Not reported
Biennial Report Cycle:	Not reported
Accessibility:	Not reported
Active Site Indicator:	Not reported
State District Owner:	Not reported
State District:	Not reported
Mailing Address:	9 SELBOURNE DR
Mailing City,State,Zip:	PIEDMONT, CA 94611
Owner Name:	Yufeng Qian
Owner Type:	Other
Operator Name:	Yufeng Qian
Operator Type:	Other
Short-Term Generator Activity:	No
Importer Activity:	No
Mixed Waste Generator:	No
Transporter Activity:	No
Transfer Facility Activity:	No
Recycler Activity with Storage:	No
Small Quantity On-Site Burner Exemption:	No

Map ID  
 Direction  
 Distance  
 Elevation

MAP FINDINGS

Site

Database(s)

EDR ID Number  
 EPA ID Number

**YUFENG QIAN (Continued)**

**1027519582**

Smelting Melting and Refining Furnace Exemption:	No
Underground Injection Control:	No
Off-Site Waste Receipt:	No
Universal Waste Indicator:	No
Universal Waste Destination Facility:	No
Federal Universal Waste:	No
Active Site State-Reg Handler:	---
Federal Facility Indicator:	Not reported
Hazardous Secondary Material Indicator:	N
Sub-Part K Indicator:	Not reported
2018 GPRC Permit Baseline:	Not on the Baseline
2018 GPRC Renewals Baseline:	Not on the Baseline
202 GPRC Corrective Action Baseline:	No
Subject to Corrective Action Universe:	No
Non-TSDFs Where RCRA CA has Been Imposed Universe:	No
Corrective Action Priority Ranking:	No NCAPS ranking
Environmental Control Indicator:	No
Institutional Control Indicator:	No
Human Exposure Controls Indicator:	N/A
Groundwater Controls Indicator:	N/A
Significant Non-Complier Universe:	No
Unaddressed Significant Non-Complier Universe:	No
Addressed Significant Non-Complier Universe:	No
Significant Non-Complier With a Compliance Schedule Universe:	No
Financial Assurance Required:	Not reported
Handler Date of Last Change:	20230110
Recognized Trader-Importer:	No
Recognized Trader-Exporter:	No
Importer of Spent Lead Acid Batteries:	No
Exporter of Spent Lead Acid Batteries:	No
Recycler Activity Without Storage:	No
Manifest Broker:	No
Sub-Part P Indicator:	No

**Handler - Owner Operator:**

Owner/Operator Indicator:	Owner
Owner/Operator Name: YUFENG QIAN	
Legal Status:	Other
Date Became Current:	Not reported
Date Ended Current:	Not reported
Owner/Operator Address:	9 SELBOURNE DR
Owner/Operator City,State,Zip:	PIEDMONT, CA 94611
Owner/Operator Telephone:	814-880-5179
Owner/Operator Telephone Ext:	Not reported
Owner/Operator Fax:	Not reported
Owner/Operator Email:	Not reported

Owner/Operator Indicator:	Operator
Owner/Operator Name: YUFENG QIAN	
Legal Status:	Other
Date Became Current:	Not reported
Date Ended Current:	Not reported
Owner/Operator Address:	9 SELBOURNE DR
Owner/Operator City,State,Zip:	PIEDMONT, CA 94611
Owner/Operator Telephone:	814-880-5179
Owner/Operator Telephone Ext:	Not reported

Map ID  
Direction  
Distance  
Elevation

MAP FINDINGS

Site

Database(s)

EDR ID Number  
EPA ID Number

**YUFENG QIAN (Continued)**

**1027519582**

Owner/Operator Fax: Not reported  
Owner/Operator Email: Not reported

Historic Generators:

Receive Date: 20230110  
Handler Name: YUFENG QIAN  
Federal Waste Generator Description: Not a generator, verified  
State District Owner: Not reported  
Large Quantity Handler of Universal Waste: No  
Recognized Trader Importer: No  
Recognized Trader Exporter: No  
Spent Lead Acid Battery Importer: No  
Spent Lead Acid Battery Exporter: No  
Current Record: Yes  
Non Storage Recycler Activity: No  
Electronic Manifest Broker: No

List of NAICS Codes and Descriptions:

NAICS Code: 56299  
NAICS Description: ALL OTHER WASTE MANAGEMENT SERVICES

Facility Has Received Notices of Violations:

Violations: No Violations Found

Evaluation Action Summary:

Evaluations: No Evaluations Found

---

**GK1378 NW**  
**1/8-1/4**  
**0.195 mi.**  
**1031 ft.**  
**YUFENG QIAN**  
**9 SELBOURNE DR**  
**PIEDMONT, CA 94611**  
**Site 7 of 11 in cluster GK**

**ECHO 1027630561**  
**N/A**

**Actual:** 447 ft.  
**Focus Map:** 9  
ECHO:  
Envid: 1027630561  
Registry ID: 110071393463  
DFR URL: <http://echo.epa.gov/detailed-facility-report?fid=110071393463>  
Name: YUFENG QIAN  
Address: 9 SELBOURNE DR  
City,State,Zip: PIEDMONT, CA 94611

---

**GD1379 SE**  
**1/8-1/4**  
**0.195 mi.**  
**1032 ft.**  
**DAVID BERG**  
**1927 ROSECREST DRIVE**  
**OAKLAND, CA 94602**  
**Site 10 of 13 in cluster GD**

**ECHO 1025484898**  
**N/A**

**Actual:** 746 ft.  
**Focus Map:** 9  
ECHO:  
Envid: 1025484898  
Registry ID: 110070576119  
DFR URL: <http://echo.epa.gov/detailed-facility-report?fid=110070576119>  
Name: DAVID BERG  
Address: 1927 ROSECREST DRIVE

Map ID  
Direction  
Distance  
Elevation

MAP FINDINGS

Site

Database(s)

EDR ID Number  
EPA ID Number

**DAVID BERG (Continued)**

**1025484898**

City,State,Zip: OAKLAND, CA 94602

**GD1380**  
**SE**  
**1/8-1/4**  
**0.195 mi.**  
**1032 ft.**

**DAVID BERG**  
**1927 ROSECREST DRIVE**  
**OAKLAND, CA 94602**  
**Site 11 of 13 in cluster GD**

**FINDS 1025966506**  
**N/A**

**Actual:**  
**746 ft.**

**FINDS:**  
Registry ID: 110070576119

**Focus Map:**  
**9**

Click Here for FRS Facility Detail Report:

Environmental Interest/Information System:

The Resource Conservation and Recovery Act Information System (RCRAInfo) is EPA's comprehensive information system in support of the Resource Conservation and Recovery Act (RCRA) of 1976 and the Hazardous and Solid Waste Amendments (HSWA) of 1984. It tracks many types of information about generators, transporters, treaters, storers, and disposers of hazardous waste.

[Click this hyperlink](#) while viewing on your computer to access additional FINDS: detail in the EDR Site Report.

**GD1381**  
**SE**  
**1/8-1/4**  
**0.195 mi.**  
**1032 ft.**

**DAVID BERG**  
**1927 ROSECREST DRIVE**  
**OAKLAND, CA 94602**  
**Site 12 of 13 in cluster GD**

**HWTS S124728728**  
**N/A**

**Actual:**  
**746 ft.**

**HWTS:**  
Name: DAVID BERG  
Address: 1927 ROSECREST DRIVE  
Address 2: Not reported  
City,State,Zip: OAKLAND, CA 94602  
EPA ID: CAC003011156  
Inactive Date: 07/19/2019  
Create Date: 04/19/2019  
Last Act Date: Not reported  
Mailing Name: Not reported  
Mailing Address: 1927 ROSECREST DRIVE  
Mailing Address 2: Not reported  
Mailing City,State,Zip: OAKLAND, CA 94602  
Owner Name: DAVID BERG  
Owner Address: 1927 ROSECREST DRIVE  
Owner Address 2: Not reported  
Owner City,State,Zip: OAKLAND, CA 94602  
Owner Phone: Not reported  
Owner Fax: Not reported  
Contact Name: DAVID BERG  
Contact Address: 1927 ROSECREST DRIVE  
Contact Address 2: Not reported  
City,State,Zip: OAKLAND, CA 94602  
Contact Phone: Not reported  
Contact Fax: Not reported  
Facility Status: Inactive  
Facility Type: TEMPORARY  
Category: STATE

**Focus Map:**  
**9**

Map ID  
 Direction  
 Distance  
 Elevation

MAP FINDINGS

Site

Database(s)

EDR ID Number  
 EPA ID Number

**DAVID BERG (Continued)**

**S124728728**

Latitude: 37.81538  
 Longitude: -122.206111

**GD1382**  
**SE**  
 1/8-1/4  
 0.195 mi.  
 1032 ft.

**DAVID BERG**  
**1927 ROSECREST DRIVE**  
**OAKLAND, CA 94602**  
**Site 13 of 13 in cluster GD**

**RCRA NonGen / NLR**

**1025831596**  
**CAC003011156**

**Actual:**  
 746 ft.

**Focus Map:**  
 9

RCRA Listings:	20190419
Date Form Received by Agency:	David Berg
Handler Name:	1927 ROSECREST DRIVE
Handler Address:	OAKLAND, CA 94602
Handler City,State,Zip:	CAC003011156
EPA ID:	DAVID BERG
Contact Name:	1927 ROSECREST DRIVE
Contact Address:	OAKLAND, CA 94602
Contact City,State,Zip:	510-531-6190
Contact Telephone:	Not reported
Contact Fax:	NICOLE@ENV-REM.COM
Contact Email:	Not reported
Contact Title:	09
EPA Region:	Not reported
Land Type:	Not a generator, verified
Federal Waste Generator Description:	Not reported
Non-Notifier:	Not reported
Biennial Report Cycle:	Not reported
Accessibility:	Not reported
Active Site Indicator:	Handler Activities
State District Owner:	Not reported
State District:	Not reported
Mailing Address:	1927 ROSECREST DRIVE
Mailing City,State,Zip:	OAKLAND, CA 94602
Owner Name:	David Berg
Owner Type:	Other
Operator Name:	David Berg
Operator Type:	Other
Short-Term Generator Activity:	No
Importer Activity:	No
Mixed Waste Generator:	No
Transporter Activity:	No
Transfer Facility Activity:	No
Recycler Activity with Storage:	No
Small Quantity On-Site Burner Exemption:	No
Smelting Melting and Refining Furnace Exemption:	No
Underground Injection Control:	No
Off-Site Waste Receipt:	No
Universal Waste Indicator:	Yes
Universal Waste Destination Facility:	Yes
Federal Universal Waste:	No
Active Site State-Reg Handler:	---
Federal Facility Indicator:	Not reported
Hazardous Secondary Material Indicator:	N
Sub-Part K Indicator:	Not reported
2018 GPRA Permit Baseline:	Not on the Baseline
2018 GPRA Renewals Baseline:	Not on the Baseline
202 GPRA Corrective Action Baseline:	No
Subject to Corrective Action Universe:	No



Map ID  
Direction  
Distance  
Elevation

MAP FINDINGS

Site

Database(s)

EDR ID Number  
EPA ID Number

**DAVID BERG (Continued)**

**1025831596**

Non-TSDFs Where RCRA CA has Been Imposed Universe: No  
Corrective Action Priority Ranking: No NCAPS ranking  
Environmental Control Indicator: No  
Institutional Control Indicator: No  
Human Exposure Controls Indicator: N/A  
Groundwater Controls Indicator: N/A  
Significant Non-Complier Universe: No  
Unaddressed Significant Non-Complier Universe: No  
Addressed Significant Non-Complier Universe: No  
Significant Non-Complier With a Compliance Schedule Universe: No  
Financial Assurance Required: Not reported  
Handler Date of Last Change: 20190627  
Recognized Trader-Importer: No  
Recognized Trader-Exporter: No  
Importer of Spent Lead Acid Batteries: No  
Exporter of Spent Lead Acid Batteries: No  
Recycler Activity Without Storage: No  
Manifest Broker: No  
Sub-Part P Indicator: No

Handler - Owner Operator:

Owner/Operator Indicator: Operator  
Owner/Operator Name: DAVID BERG  
Legal Status: Other  
Date Became Current: Not reported  
Date Ended Current: Not reported  
Owner/Operator Address: 1927 ROSECREST DRIVE  
Owner/Operator City,State,Zip: OAKLAND, CA 94602  
Owner/Operator Telephone: 510-531-6190  
Owner/Operator Telephone Ext: Not reported  
Owner/Operator Fax: Not reported  
Owner/Operator Email: Not reported

Owner/Operator Indicator: Owner  
Owner/Operator Name: DAVID BERG  
Legal Status: Other  
Date Became Current: Not reported  
Date Ended Current: Not reported  
Owner/Operator Address: 1927 ROSECREST DRIVE  
Owner/Operator City,State,Zip: OAKLAND, CA 94602  
Owner/Operator Telephone: 510-531-6190  
Owner/Operator Telephone Ext: Not reported  
Owner/Operator Fax: Not reported  
Owner/Operator Email: Not reported

Historic Generators:

Receive Date: 20190419  
Handler Name: DAVID BERG  
Federal Waste Generator Description: Not a generator, verified  
State District Owner: Not reported  
Large Quantity Handler of Universal Waste: No  
Recognized Trader Importer: No  
Recognized Trader Exporter: No  
Spent Lead Acid Battery Importer: No  
Spent Lead Acid Battery Exporter: No

Map ID  
 Direction  
 Distance  
 Elevation

MAP FINDINGS

Site

Database(s)

EDR ID Number  
 EPA ID Number

**DAVID BERG (Continued)**

**1025831596**

Current Record: Yes  
 Non Storage Recycler Activity: Not reported  
 Electronic Manifest Broker: Not reported

List of NAICS Codes and Descriptions:

NAICS Code: 56299  
 NAICS Description: ALL OTHER WASTE MANAGEMENT SERVICES

Facility Has Received Notices of Violations:

Violations: No Violations Found

Evaluation Action Summary:

Evaluations: No Evaluations Found

**HJ1383**  
**NNW**  
**1/8-1/4**  
**0.196 mi.**  
**1033 ft.**

**KARI JEFFS**  
**848 CREED RD**  
**OAKLAND, CA 94610**  
**Site 1 of 5 in cluster HJ**

**RCRA NonGen / NLR**

**1026041468**  
**CAC003047602**

**Actual:**  
**145 ft.**

**Focus Map:**  
**8**

RCRA Listings:

Date Form Received by Agency: 20191217  
 Handler Name: Kari Jeffs  
 Handler Address: 848 CREED RD  
 Handler City,State,Zip: OAKLAND, CA 94610-1827  
 EPA ID: CAC003047602  
 Contact Name: KARI JEFFS  
 Contact Address: 848 CREED RD  
 Contact City,State,Zip: OAKLAND, CA 94610-1827  
 Contact Telephone: 510-832-4515  
 Contact Fax: Not reported  
 Contact Email: LISAR@SYNERGYCOMPANIES.ORG  
 Contact Title: Not reported  
 EPA Region: 09  
 Land Type: Not reported  
 Federal Waste Generator Description: Not a generator, verified  
 Non-Notifier: Not reported  
 Biennial Report Cycle: Not reported  
 Accessibility: Not reported  
 Active Site Indicator: Not reported  
 State District Owner: Not reported  
 State District: Not reported  
 Mailing Address: 848 CREED RD  
 Mailing City,State,Zip: OAKLAND, CA 94610-1827  
 Owner Name: Kari Jeffs  
 Owner Type: Other  
 Operator Name: Kari Jeffs  
 Operator Type: Other  
 Short-Term Generator Activity: No  
 Importer Activity: No  
 Mixed Waste Generator: No  
 Transporter Activity: No  
 Transfer Facility Activity: No  
 Recycler Activity with Storage: No  
 Small Quantity On-Site Burner Exemption: No

Map ID  
 Direction  
 Distance  
 Elevation

MAP FINDINGS

Site

Database(s)

EDR ID Number  
 EPA ID Number

**KARI JEFFS (Continued)**

**1026041468**

Smelting Melting and Refining Furnace Exemption:	No
Underground Injection Control:	No
Off-Site Waste Receipt:	No
Universal Waste Indicator:	No
Universal Waste Destination Facility:	No
Federal Universal Waste:	No
Active Site State-Reg Handler:	---
Federal Facility Indicator:	Not reported
Hazardous Secondary Material Indicator:	N
Sub-Part K Indicator:	Not reported
2018 GPRA Permit Baseline:	Not on the Baseline
2018 GPRA Renewals Baseline:	Not on the Baseline
202 GPRA Corrective Action Baseline:	No
Subject to Corrective Action Universe:	No
Non-TSDFs Where RCRA CA has Been Imposed Universe:	No
Corrective Action Priority Ranking:	No NCAPS ranking
Environmental Control Indicator:	No
Institutional Control Indicator:	No
Human Exposure Controls Indicator:	N/A
Groundwater Controls Indicator:	N/A
Significant Non-Complier Universe:	No
Unaddressed Significant Non-Complier Universe:	No
Addressed Significant Non-Complier Universe:	No
Significant Non-Complier With a Compliance Schedule Universe:	No
Financial Assurance Required:	Not reported
Handler Date of Last Change:	20200210
Recognized Trader-Importer:	No
Recognized Trader-Exporter:	No
Importer of Spent Lead Acid Batteries:	No
Exporter of Spent Lead Acid Batteries:	No
Recycler Activity Without Storage:	No
Manifest Broker:	No
Sub-Part P Indicator:	No

**Handler - Owner Operator:**

Owner/Operator Indicator:	Owner
Owner/Operator Name: KARI JEFFS	
Legal Status:	Other
Date Became Current:	Not reported
Date Ended Current:	Not reported
Owner/Operator Address:	848 CREED RD
Owner/Operator City,State,Zip:	OAKLAND, CA 94610-1827
Owner/Operator Telephone:	510-832-4515
Owner/Operator Telephone Ext:	Not reported
Owner/Operator Fax:	Not reported
Owner/Operator Email:	Not reported

Owner/Operator Indicator:	Operator
Owner/Operator Name: KARI JEFFS	
Legal Status:	Other
Date Became Current:	Not reported
Date Ended Current:	Not reported
Owner/Operator Address:	848 CREED RD
Owner/Operator City,State,Zip:	OAKLAND, CA 94610-1827
Owner/Operator Telephone:	510-832-4515
Owner/Operator Telephone Ext:	Not reported

Map ID  
Direction  
Distance  
Elevation

MAP FINDINGS

Site

Database(s)

EDR ID Number  
EPA ID Number

**KARI JEFFS (Continued)**

**1026041468**

Owner/Operator Fax: Not reported  
Owner/Operator Email: Not reported

Historic Generators:

Receive Date: 20191217  
Handler Name: KARI JEFFS  
Federal Waste Generator Description: Not a generator, verified  
State District Owner: Not reported  
Large Quantity Handler of Universal Waste: No  
Recognized Trader Importer: No  
Recognized Trader Exporter: No  
Spent Lead Acid Battery Importer: No  
Spent Lead Acid Battery Exporter: No  
Current Record: Yes  
Non Storage Recycler Activity: Not reported  
Electronic Manifest Broker: Not reported

List of NAICS Codes and Descriptions:

NAICS Code: 56299  
NAICS Description: ALL OTHER WASTE MANAGEMENT SERVICES

Facility Has Received Notices of Violations:

Violations: No Violations Found

Evaluation Action Summary:

Evaluations: No Evaluations Found

HJ1384  
NNW  
1/8-1/4  
0.196 mi.  
1033 ft.

**KARI JEFFS**  
**848 CREED RD**  
**OAKLAND, CA 94610**  
**Site 2 of 5 in cluster HJ**

**FINDS 1026408198**  
**N/A**

Actual:  
145 ft.

FINDS:  
Registry ID: 110070717647

Focus Map:  
8

[Click Here for FRS Facility Detail Report:](#)

Environmental Interest/Information System:

The Resource Conservation and Recovery Act Information System (RCRAInfo) is EPA's comprehensive information system in support of the Resource Conservation and Recovery Act (RCRA) of 1976 and the Hazardous and Solid Waste Amendments (HSWA) of 1984. It tracks many types of information about generators, transporters, treaters, storers, and disposers of hazardous waste.

[Click this hyperlink](#) while viewing on your computer to access additional FINDS: detail in the EDR Site Report.

MAP FINDINGS

Map ID  
Direction  
Distance  
Elevation

Site

Database(s)

EDR ID Number  
EPA ID Number

**HJ1385**    **KARI JEFFS**  
**NNW**        **848 CREED RD**  
**1/8-1/4**     **OAKLAND, CA 94610**  
**0.196 mi.**  
**1033 ft.**    **Site 3 of 5 in cluster HJ**

**ECHO**    **1026140161**  
              **N/A**

**Actual:**        **ECHO:**  
**145 ft.**        Envid:                    1026140161  
**Focus Map:**    Registry ID:            110070717647  
**8**                DFR URL:              <http://echo.epa.gov/detailed-facility-report?fid=110070717647>  
                      Name:                    KARI JEFFS  
                      Address:                848 CREED RD  
                      City,State,Zip:        OAKLAND, CA 94610

**HJ1386**    **KARI JEFFS**  
**NNW**        **848 CREED RD**  
**1/8-1/4**     **OAKLAND, CA 94610**  
**0.196 mi.**  
**1033 ft.**    **Site 4 of 5 in cluster HJ**

**HWTS**    **S126098569**  
**HAZNET**    **N/A**

**Actual:**        **HWTS:**  
**145 ft.**        Name:                    KARI JEFFS  
**Focus Map:**    Address:                848 CREED RD  
**8**                Address 2:              Not reported  
                      City,State,Zip:        OAKLAND, CA 94610  
                      EPA ID:                 CAC003047602  
                      Inactive Date:        03/17/2020  
                      Create Date:           12/17/2019  
                      Last Act Date:        Not reported  
                      Mailing Name:        Not reported  
                      Mailing Address:     848 CREED RD  
                      Mailing Address 2:   Not reported  
                      Mailing City,State,Zip: OAKLAND, CA 946101827  
                      Owner Name:           KARI JEFFS  
                      Owner Address:       848 CREED RD  
                      Owner Address 2:    Not reported  
                      Owner City,State,Zip: OAKLAND, CA 946101827  
                      Owner Phone:        Not reported  
                      Owner Fax:            Not reported  
                      Contact Name:        KARI JEFFS  
                      Contact Address:     848 CREED RD  
                      Contact Address 2:   Not reported  
                      City,State,Zip:       OAKLAND, CA 946101827  
                      Contact Phone:       Not reported  
                      Contact Fax:           Not reported  
                      Facility Status:      Inactive  
                      Facility Type:        TEMPORARY  
                      Category:             STATE  
                      Latitude:              37.809279  
                      Longitude:            -122.225382

**HAZNET:**  
Name:                    KARI JEFFS  
Address:                848 CREED RD  
Address 2:              Not reported  
City,State,Zip:        OAKLAND, CA 946101827  
Contact:                KARI JEFFS  
Telephone:             5108324515  
Mailing Name:         Not reported

Map ID  
 Direction  
 Distance  
 Elevation

MAP FINDINGS

Site

Database(s)

EDR ID Number  
 EPA ID Number

**KARI JEFFS (Continued)**

**S126098569**

Mailing Address: 848 CREED RD  
 Year: 2019  
 Gepaid: CAC003047602  
 TSD EPA ID: CAD981382732  
 CA Waste Code: 151 - Asbestos containing waste  
 Disposal Method: H132 - Landfill Or Surface Impoundment That Will Be Closed As  
 Landfill( To Include On-Site Treatment And/Or Stabilization)  
 Tons: 0.23000

1387  
 NE  
 1/8-1/4  
 0.196 mi.  
 1037 ft.

**LARRY FRYMAN**  
**17301 TRESTLE GLEN ROAD**  
**OAKLAND, CA 94610**

**HWTS S127103388**  
**N/A**

**Actual:**  
**109 ft.**  
**Focus Map:**  
**8**

**HWTS:**  
 Name: LARRY FRYMAN  
 Address: 17301 TRESTLE GLEN ROAD  
 Address 2: Not reported  
 City,State,Zip: OAKLAND, CA 94610  
 EPA ID: CAC003092724  
 Inactive Date: 02/11/2021  
 Create Date: 11/12/2020  
 Last Act Date: Not reported  
 Mailing Name: Not reported  
 Mailing Address: 17301 TRESTLE GLEN ROAD  
 Mailing Address 2: Not reported  
 Mailing City,State,Zip: OAKLAND, CA 94610  
 Owner Name: LARRY FRYMAN  
 Owner Address: 17301 TRESTLE GLEN ROAD  
 Owner Address 2: Not reported  
 Owner City,State,Zip: OAKLAND, CA 94610  
 Owner Phone: Not reported  
 Owner Fax: Not reported  
 Contact Name: LARRY FRYMAN  
 Contact Address: 17301 TRESTLE GLEN ROAD  
 Contact Address 2: Not reported  
 City,State,Zip: OAKLAND, CA 94610  
 Contact Phone: Not reported  
 Contact Fax: Not reported  
 Facility Status: Inactive  
 Facility Type: TEMPORARY  
 Category: STATE  
 Latitude: 37.80788183  
 Longitude: -122.22844735

MAP FINDINGS

Map ID  
Direction  
Distance  
Elevation

Site

Database(s)

EDR ID Number  
EPA ID Number

**HK1388**    **CAROL COPPERUD**  
**WNW**      **5550 SNAKE ROAD**  
**1/8-1/4**    **OAKLAND, CA 94611**  
**0.197 mi.**  
**1040 ft.**    **Site 1 of 3 in cluster HK**

**FINDS**    **1028092471**  
**ECHO**      **N/A**

**Actual:**      **FINDS:**  
**613 ft.**        Registry ID:            110071463926

**Focus Map:**    Click Here for FRS Facility Detail Report:  
**9**

Environmental Interest/Information System:  
The Resource Conservation and Recovery Act Information System (RCRAInfo) is EPA's comprehensive information system in support of the Resource Conservation and Recovery Act (RCRA) of 1976 and the Hazardous and Solid Waste Amendments (HSWA) of 1984. It tracks many types of information about generators, transporters, treaters, storers, and disposers of hazardous waste.

[Click this hyperlink](#) while viewing on your computer to access additional FINDS: detail in the EDR Site Report.

**ECHO:**  
Envid:                            1028092471  
Registry ID:                  110071463926  
DFR URL:                      <http://echo.epa.gov/detailed-facility-report?fid=110071463926>  
Name:                            CAROL COPPERUD  
Address:                        5550 SNAKE ROAD  
City,State,Zip:                OAKLAND, CA 94611

**HK1389**    **CAROL COPPERUD**  
**WNW**      **5550 SNAKE ROAD**  
**1/8-1/4**    **OAKLAND, CA 94611**  
**0.197 mi.**  
**1040 ft.**    **Site 2 of 3 in cluster HK**

**HWTS**    **S130483475**  
**N/A**

**Actual:**      **HWTS:**  
**613 ft.**        Name:                            CAROL COPPERUD  
**Focus Map:**    Address:                        5550 SNAKE ROAD  
**9**                Address 2:                      Not reported  
City,State,Zip:                OAKLAND, CA 94611  
EPA ID:                        CAC003239319  
Inactive Date:                Not reported  
Create Date:                 06/27/2023  
Last Act Date:                06/27/2023  
Mailing Name:                Not reported  
Mailing Address:              5550 SNAKE ROAD  
Mailing Address 2:            Not reported  
Mailing City,State,Zip:      OAKLAND, CA  
Owner Name:                  CAROL COPPERUD  
Owner Address:                5550 SNAKE ROAD  
Owner Address 2:              Not reported  
Owner City,State,Zip:        OAKLAND, CA 94611  
Owner Phone:                 5104991660  
Owner Fax:                    Not reported  
Contact Name:                CAROL COPPERUD  
Contact Address:              5550 SNAKE ROAD  
Contact Address 2:            Not reported  
City,State,Zip:                OAKLAND, CA 94611  
Contact Phone:                5104991660  
Contact Fax:                    Not reported

Map ID  
 Direction  
 Distance  
 Elevation

MAP FINDINGS

Site

Database(s)

EDR ID Number  
 EPA ID Number

**CAROL COPPERUD (Continued)**

**S130483475**

Facility Status:	Not reported
Facility Type:	Not reported
Category:	Not reported
Latitude:	Not reported
Longitude:	Not reported

**HK1390**  
**WNW**  
**1/8-1/4**  
**0.197 mi.**  
**1040 ft.**

**CAROL COPPERUD**  
**5550 SNAKE ROAD**  
**OAKLAND, CA 94611**

**RCRA NonGen / NLR**

**1027696445**  
**CAC003239319**

**Site 3 of 3 in cluster HK**

**Actual:**  
**613 ft.**

**Focus Map:**  
**9**

<b>RCRA Listings:</b>	
Date Form Received by Agency:	20230627
Handler Name:	Carol Copperud
Handler Address:	5550 SNAKE ROAD
Handler City,State,Zip:	OAKLAND, CA 94611
EPA ID:	CAC003239319
Contact Name:	CAROL COPPERUD
Contact Address:	5550 SNAKE ROAD
Contact City,State,Zip:	OAKLAND, CA 94611
Contact Telephone:	510-499-1660
Contact Fax:	Not reported
Contact Email:	GISELLE.ESPIRITU@SYNERGYCOMPANIES.COM
Contact Title:	Not reported
EPA Region:	09
Land Type:	Not reported
Federal Waste Generator Description:	Not a generator, verified
Non-Notifier:	Not reported
Biennial Report Cycle:	Not reported
Accessibility:	Not reported
Active Site Indicator:	Not reported
State District Owner:	Not reported
State District:	Not reported
Mailing Address:	5550 SNAKE ROAD
Mailing City,State,Zip:	OAKLAND, CA 94611
Owner Name:	Carol Copperud
Owner Type:	Other
Operator Name:	Carol Copperud
Operator Type:	Other
Short-Term Generator Activity:	No
Importer Activity:	No
Mixed Waste Generator:	No
Transporter Activity:	No
Transfer Facility Activity:	No
Recycler Activity with Storage:	No
Small Quantity On-Site Burner Exemption:	No
Smelting Melting and Refining Furnace Exemption:	No
Underground Injection Control:	No
Off-Site Waste Receipt:	No
Universal Waste Indicator:	No
Universal Waste Destination Facility:	No
Federal Universal Waste:	No
Active Site State-Reg Handler:	---
Federal Facility Indicator:	Not reported
Hazardous Secondary Material Indicator:	N
Sub-Part K Indicator:	Not reported
2018 GPRA Permit Baseline:	Not on the Baseline



Map ID  
 Direction  
 Distance  
 Elevation

MAP FINDINGS

Site

Database(s)

EDR ID Number  
 EPA ID Number

**CAROL COPPERUD (Continued)**

**1027696445**

2018 GPRA Renewals Baseline:	Not on the Baseline
202 GPRA Corrective Action Baseline:	No
Subject to Corrective Action Universe:	No
Non-TSDFs Where RCRA CA has Been Imposed Universe:	No
Corrective Action Priority Ranking:	No NCAPS ranking
Environmental Control Indicator:	No
Institutional Control Indicator:	No
Human Exposure Controls Indicator:	N/A
Groundwater Controls Indicator:	N/A
Significant Non-Complier Universe:	No
Unaddressed Significant Non-Complier Universe:	No
Addressed Significant Non-Complier Universe:	No
Significant Non-Complier With a Compliance Schedule Universe:	No
Financial Assurance Required:	Not reported
Handler Date of Last Change:	20230627
Recognized Trader-Importer:	No
Recognized Trader-Exporter:	No
Importer of Spent Lead Acid Batteries:	No
Exporter of Spent Lead Acid Batteries:	No
Recycler Activity Without Storage:	No
Manifest Broker:	No
Sub-Part P Indicator:	No

Handler - Owner Operator:

Owner/Operator Indicator:	Operator
Owner/Operator Name:	CAROL COPPERUD
Legal Status:	Other
Date Became Current:	Not reported
Date Ended Current:	Not reported
Owner/Operator Address:	5550 SNAKE ROAD
Owner/Operator City,State,Zip:	OAKLAND, CA 94611
Owner/Operator Telephone:	510-499-1660
Owner/Operator Telephone Ext:	Not reported
Owner/Operator Fax:	Not reported
Owner/Operator Email:	Not reported

Owner/Operator Indicator:	Owner
Owner/Operator Name:	CAROL COPPERUD
Legal Status:	Other
Date Became Current:	Not reported
Date Ended Current:	Not reported
Owner/Operator Address:	5550 SNAKE ROAD
Owner/Operator City,State,Zip:	OAKLAND, CA 94611
Owner/Operator Telephone:	510-499-1660
Owner/Operator Telephone Ext:	Not reported
Owner/Operator Fax:	Not reported
Owner/Operator Email:	Not reported

Historic Generators:

Receive Date:	20230627
Handler Name:	CAROL COPPERUD
Federal Waste Generator Description:	Not a generator, verified
State District Owner:	Not reported
Large Quantity Handler of Universal Waste:	No
Recognized Trader Importer:	No

Map ID  
 Direction  
 Distance  
 Elevation

MAP FINDINGS

Site

Database(s)

EDR ID Number  
 EPA ID Number

**CAROL COPPERUD (Continued)**

**1027696445**

Recognized Trader Exporter:	No
Spent Lead Acid Battery Importer:	No
Spent Lead Acid Battery Exporter:	No
Current Record:	Yes
Non Storage Recycler Activity:	No
Electronic Manifest Broker:	No

List of NAICS Codes and Descriptions:

NAICS Code:	56299
NAICS Description:	ALL OTHER WASTE MANAGEMENT SERVICES

Facility Has Received Notices of Violations:

Violations:	No Violations Found
-------------	---------------------

Evaluation Action Summary:

Evaluations:	No Evaluations Found
--------------	----------------------

**HC1391**  
**SSE**  
**1/8-1/4**  
**0.197 mi.**  
**1042 ft.**

**LILY WONG**  
**4315 EVERETT AVENUE**  
**OAKLAND, CA 94602**  
**Site 2 of 5 in cluster HC**

**RCRA NonGen / NLR**    **1027681263**  
**CAC003223042**

**Actual:**  
**273 ft.**

**Focus Map:**  
**9**

RCRA Listings:	
Date Form Received by Agency:	20230317
Handler Name:	Lily Wong
Handler Address:	4315 EVERETT AVENUE
Handler City,State,Zip:	OAKLAND, CA 94602
EPA ID:	CAC003223042
Contact Name:	LILY WONG
Contact Address:	4315 EVERETT AVENUE
Contact City,State,Zip:	OAKLAND, CA 94602
Contact Telephone:	808-866-0858
Contact Fax:	Not reported
Contact Email:	GISELLE.ESPIRITU@SYNERGYCOMPANIES.ORG
Contact Title:	Not reported
EPA Region:	09
Land Type:	Not reported
Federal Waste Generator Description:	Not a generator, verified
Non-Notifier:	Not reported
Biennial Report Cycle:	Not reported
Accessibility:	Not reported
Active Site Indicator:	Not reported
State District Owner:	Not reported
State District:	Not reported
Mailing Address:	4315 EVERETT AVENUE
Mailing City,State,Zip:	OAKLAND, CA 94602
Owner Name:	Lily Wong
Owner Type:	Other
Operator Name:	Lily Wong
Operator Type:	Other
Short-Term Generator Activity:	No
Importer Activity:	No
Mixed Waste Generator:	No
Transporter Activity:	No

Map ID  
 Direction  
 Distance  
 Elevation

MAP FINDINGS

Site

Database(s)

EDR ID Number  
 EPA ID Number

**LILY WONG (Continued)**

**1027681263**

Transfer Facility Activity:	No
Recycler Activity with Storage:	No
Small Quantity On-Site Burner Exemption:	No
Smelting Melting and Refining Furnace Exemption:	No
Underground Injection Control:	No
Off-Site Waste Receipt:	No
Universal Waste Indicator:	No
Universal Waste Destination Facility:	No
Federal Universal Waste:	No
Active Site State-Reg Handler:	---
Federal Facility Indicator:	Not reported
Hazardous Secondary Material Indicator:	N
Sub-Part K Indicator:	Not reported
2018 GPRC Permit Baseline:	Not on the Baseline
2018 GPRC Renewals Baseline:	Not on the Baseline
202 GPRC Corrective Action Baseline:	No
Subject to Corrective Action Universe:	No
Non-TSDFs Where RCRA CA has Been Imposed Universe:	No
Corrective Action Priority Ranking:	No NCAPS ranking
Environmental Control Indicator:	No
Institutional Control Indicator:	No
Human Exposure Controls Indicator:	N/A
Groundwater Controls Indicator:	N/A
Significant Non-Complier Universe:	No
Unaddressed Significant Non-Complier Universe:	No
Addressed Significant Non-Complier Universe:	No
Significant Non-Complier With a Compliance Schedule Universe:	No
Financial Assurance Required:	Not reported
Handler Date of Last Change:	20230317
Recognized Trader-Importer:	No
Recognized Trader-Exporter:	No
Importer of Spent Lead Acid Batteries:	No
Exporter of Spent Lead Acid Batteries:	No
Recycler Activity Without Storage:	No
Manifest Broker:	No
Sub-Part P Indicator:	No

Handler - Owner Operator:

Owner/Operator Indicator:	Owner
Owner/Operator Name: LILY WONG	
Legal Status:	Other
Date Became Current:	Not reported
Date Ended Current:	Not reported
Owner/Operator Address:	4315 EVERETT AVENUE
Owner/Operator City,State,Zip:	OAKLAND, CA 94602
Owner/Operator Telephone:	808-866-0858
Owner/Operator Telephone Ext:	Not reported
Owner/Operator Fax:	Not reported
Owner/Operator Email:	Not reported

Owner/Operator Indicator:	Operator
Owner/Operator Name: LILY WONG	
Legal Status:	Other
Date Became Current:	Not reported
Date Ended Current:	Not reported
Owner/Operator Address:	4315 EVERETT AVENUE

Map ID  
Direction  
Distance  
Elevation

MAP FINDINGS

Site

Database(s)

EDR ID Number  
EPA ID Number

**LILY WONG (Continued)**

**1027681263**

Owner/Operator City,State,Zip: OAKLAND, CA 94602  
Owner/Operator Telephone: 808-866-0858  
Owner/Operator Telephone Ext: Not reported  
Owner/Operator Fax: Not reported  
Owner/Operator Email: Not reported

Historic Generators:

Receive Date: 20230317  
Handler Name: LILY WONG  
Federal Waste Generator Description: Not a generator, verified  
State District Owner: Not reported  
Large Quantity Handler of Universal Waste: No  
Recognized Trader Importer: No  
Recognized Trader Exporter: No  
Spent Lead Acid Battery Importer: No  
Spent Lead Acid Battery Exporter: No  
Current Record: Yes  
Non Storage Recycler Activity: No  
Electronic Manifest Broker: No

List of NAICS Codes and Descriptions:

NAICS Code: 56299  
NAICS Description: ALL OTHER WASTE MANAGEMENT SERVICES

Facility Has Received Notices of Violations:

Violations: No Violations Found

Evaluation Action Summary:

Evaluations: No Evaluations Found

HC1392  
SSE  
1/8-1/4  
0.197 mi.  
1042 ft.

**LILY WONG**  
**4315 EVERETT AVENUE**  
**OAKLAND, CA 94602**  
**Site 3 of 5 in cluster HC**

**HWTS S129485204**  
**N/A**

Actual:  
273 ft.

Focus Map:  
9

HWTS:  
Name: LILY WONG  
Address: 4315 EVERETT AVENUE  
Address 2: Not reported  
City,State,Zip: OAKLAND, CA 94602  
EPA ID: CAC003223042  
Inactive Date: 06/16/2023  
Create Date: 03/17/2023  
Last Act Date: 06/17/2023  
Mailing Name: Not reported  
Mailing Address: 4315 EVERETT AVENUE  
Mailing Address 2: Not reported  
Mailing City,State,Zip: OAKLAND, CA  
Owner Name: LILY WONG  
Owner Address: 4315 EVERETT AVENUE  
Owner Address 2: Not reported  
Owner City,State,Zip: OAKLAND, CA 94602  
Owner Phone: 8088660858  
Owner Fax: Not reported

Map ID  
Direction  
Distance  
Elevation

MAP FINDINGS

Site

Database(s)

EDR ID Number  
EPA ID Number

**LILY WONG (Continued)**

**S129485204**

Contact Name: LILY WONG  
Contact Address: 4315 EVERETT AVENUE  
Contact Address 2: Not reported  
City,State,Zip: OAKLAND, CA 94602  
Contact Phone: 8088660858  
Contact Fax: Not reported  
Facility Status: Not reported  
Facility Type: Not reported  
Category: Not reported  
Latitude: Not reported  
Longitude: Not reported

**HC1393 LILY WONG**  
**SSE 4315 EVERETT AVENUE**  
**1/8-1/4 OAKLAND, CA 94602**  
**0.197 mi.**  
**1042 ft. Site 4 of 5 in cluster HC**

**ECHO 1027637874**  
**N/A**

**Actual:** 273 ft. ECHO:  
Envid: 1027637874  
**Focus Map:** 9 Registry ID: 110071419015  
DFR URL: <http://echo.epa.gov/detailed-facility-report?fid=110071419015>  
Name: LILY WONG  
Address: 4315 EVERETT AVENUE  
City,State,Zip: OAKLAND, CA 94602

**HC1394 LILY WONG**  
**SSE 4315 EVERETT AVENUE**  
**1/8-1/4 OAKLAND, CA 94602**  
**0.197 mi.**  
**1042 ft. Site 5 of 5 in cluster HC**

**FINDS 1028060076**  
**N/A**

**Actual:** 273 ft. FINDS:  
Registry ID: 110071419015  
**Focus Map:** 9 Click Here for FRS Facility Detail Report:

Environmental Interest/Information System:  
The Resource Conservation and Recovery Act Information System (RCRAInfo) is EPA's comprehensive information system in support of the Resource Conservation and Recovery Act (RCRA) of 1976 and the Hazardous and Solid Waste Amendments (HSWA) of 1984. It tracks many types of information about generators, transporters, treaters, storers, and disposers of hazardous waste.

[Click this hyperlink](#) while viewing on your computer to access additional FINDS: detail in the EDR Site Report.

Map ID  
 Direction  
 Distance  
 Elevation

MAP FINDINGS

Site

Database(s)

EDR ID Number  
 EPA ID Number

**GV1395**    **SUSAN MARCUS**  
**NNE**        **942 UNDERHILLS ROAD**  
**1/8-1/4**     **OAKLAND, CA 94610**  
**0.198 mi.**  
**1044 ft.**    **Site 2 of 5 in cluster GV**

**HWTS**    **S129483458**  
**N/A**

**Actual:**        **HWTS:**  
**126 ft.**        Name:                    SUSAN MARCUS  
**Focus Map:**    Address:                942 UNDERHILLS ROAD  
**8**                Address 2:              Not reported  
                     City,State,Zip:        OAKLAND, CA 94610  
                     EPA ID:                 CAC003220578  
                     Inactive Date:        06/01/2023  
                     Create Date:          03/02/2023  
                     Last Act Date:        06/02/2023  
                     Mailing Name:        Not reported  
                     Mailing Address:     942 UNDERHILLS ROAD  
                     Mailing Address 2:   Not reported  
                     Mailing City,State,Zip: OAKLAND, CA  
                     Owner Name:           SUSAN MARCUS  
                     Owner Address:       942 UNDERHILLS ROAD  
                     Owner Address 2:    Not reported  
                     Owner City,State,Zip: OAKLAND, CA 94610  
                     Owner Phone:         5104357348  
                     Owner Fax:            Not reported  
                     Contact Name:        SUSAN MARCUS  
                     Contact Address:     942 UNDERHILLS ROAD  
                     Contact Address 2:   Not reported  
                     City,State,Zip:       OAKLAND, CA 94610  
                     Contact Phone:       5104357348  
                     Contact Fax:          Not reported  
                     Facility Status:       Not reported  
                     Facility Type:         Not reported  
                     Category:             Not reported  
                     Latitude:              Not reported  
                     Longitude:             Not reported

**GV1396**    **SUSAN MARCUS**  
**NNE**        **942 UNDERHILLS ROAD**  
**1/8-1/4**     **OAKLAND, CA 94610**  
**0.198 mi.**  
**1044 ft.**    **Site 3 of 5 in cluster GV**

**FINDS**    **1028053801**  
**N/A**

**Actual:**        **FINDS:**  
**126 ft.**        Registry ID:            110071412122

**Focus Map:**    [Click Here for FRS Facility Detail Report:](#)  
**8**

Environmental Interest/Information System:  
 The Resource Conservation and Recovery Act Information System (RCRAInfo) is EPA's comprehensive information system in support of the Resource Conservation and Recovery Act (RCRA) of 1976 and the Hazardous and Solid Waste Amendments (HSWA) of 1984. It tracks many types of information about generators, transporters, treaters, storers, and disposers of hazardous waste.

[Click this hyperlink](#) while viewing on your computer to access additional FINDS: detail in the EDR Site Report.

Map ID  
Direction  
Distance  
Elevation

**MAP FINDINGS**

EDR ID Number  
EPA ID Number

Site

Database(s)

**GV1397**    **SUSAN MARCUS**  
**NNE**       **942 UNDERHILLS ROAD**  
**1/8-1/4**    **OAKLAND, CA 94610**  
**0.198 mi.**  
**1044 ft.**    **Site 4 of 5 in cluster GV**

**ECHO**    **1027641987**  
             **N/A**

**Actual:**         **ECHO:**  
**126 ft.**         Envid:                    1027641987  
**Focus Map:**     Registry ID:             110071412122  
**8**                 DFR URL:                <http://echo.epa.gov/detailed-facility-report?fid=110071412122>  
                     Name:                     SUSAN MARCUS  
                     Address:                 942 UNDERHILLS ROAD  
                     City,State,Zip:        OAKLAND, CA 94610

**GV1398**    **SUSAN MARCUS**  
**NNE**       **942 UNDERHILLS ROAD**  
**1/8-1/4**    **OAKLAND, CA 94610**  
**0.198 mi.**  
**1044 ft.**    **Site 5 of 5 in cluster GV**

**RCRA NonGen / NLR**    **1027527884**  
                                 **CAC003220578**

**Actual:**         **RCRA Listings:**  
**126 ft.**         Date Form Received by Agency:                    20230302  
**Focus Map:**     Handler Name:    Susan Marcus  
**8**                 Handler Address:                                        942 UNDERHILLS ROAD  
                     Handler City,State,Zip:                              OAKLAND, CA 94610  
                     EPA ID:    CAC003220578  
                     Contact Name:    SUSAN MARCUS  
                     Contact Address:                                       942 UNDERHILLS ROAD  
                     Contact City,State,Zip:                              OAKLAND, CA 94610  
                     Contact Telephone:                                   510-435-7348  
                     Contact Fax:     Not reported  
                     Contact Email:                                         SLM3280@GMAIL.COM  
                     Contact Title:    Not reported  
                     EPA Region:     09  
                     Land Type:    Not reported  
                     Federal Waste Generator Description:             Not a generator, verified  
                     Non-Notifier:                                         Not reported  
                     Biennial Report Cycle:                              Not reported  
                     Accessibility:                                         Not reported  
                     Active Site Indicator:                                Not reported  
                     State District Owner:                                Not reported  
                     State District:                                         Not reported  
                     Mailing Address:                                       942 UNDERHILLS ROAD  
                     Mailing City,State,Zip:                              OAKLAND, CA 94610  
                     Owner Name:    Susan Marcus  
                     Owner Type:    Other  
                     Operator Name:                                        Susan Marcus  
                     Operator Type:                                        Other  
                     Short-Term Generator Activity:                     No  
                     Importer Activity:                                    No  
                     Mixed Waste Generator:                            No  
                     Transporter Activity:                                No  
                     Transfer Facility Activity:                         No  
                     Recycler Activity with Storage:                    No  
                     Small Quantity On-Site Burner Exemption:     No  
                     Smelting Melting and Refining Furnace Exemption:    No  
                     Underground Injection Control:                    No  
                     Off-Site Waste Receipt:                            No  
                     Universal Waste Indicator:                         No  
                     Universal Waste Destination Facility:             No

Map ID  
 Direction  
 Distance  
 Elevation

MAP FINDINGS

Site

Database(s)

EDR ID Number  
 EPA ID Number

**SUSAN MARCUS (Continued)**

**1027527884**

Federal Universal Waste:	No
Active Site State-Reg Handler:	---
Federal Facility Indicator:	Not reported
Hazardous Secondary Material Indicator:	N
Sub-Part K Indicator:	Not reported
2018 GPRA Permit Baseline:	Not on the Baseline
2018 GPRA Renewals Baseline:	Not on the Baseline
202 GPRA Corrective Action Baseline:	No
Subject to Corrective Action Universe:	No
Non-TSDFs Where RCRA CA has Been Imposed Universe:	No
Corrective Action Priority Ranking:	No NCAPS ranking
Environmental Control Indicator:	No
Institutional Control Indicator:	No
Human Exposure Controls Indicator:	N/A
Groundwater Controls Indicator:	N/A
Significant Non-Complier Universe:	No
Unaddressed Significant Non-Complier Universe:	No
Addressed Significant Non-Complier Universe:	No
Significant Non-Complier With a Compliance Schedule Universe:	No
Financial Assurance Required:	Not reported
Handler Date of Last Change:	20230302
Recognized Trader-Importer:	No
Recognized Trader-Exporter:	No
Importer of Spent Lead Acid Batteries:	No
Exporter of Spent Lead Acid Batteries:	No
Recycler Activity Without Storage:	No
Manifest Broker:	No
Sub-Part P Indicator:	No

Handler - Owner Operator:

Owner/Operator Indicator:	Owner
Owner/Operator Name: SUSAN MARCUS	
Legal Status:	Other
Date Became Current:	Not reported
Date Ended Current:	Not reported
Owner/Operator Address:	942 UNDERHILLS ROAD
Owner/Operator City,State,Zip:	OAKLAND, CA 94610
Owner/Operator Telephone:	510-435-7348
Owner/Operator Telephone Ext:	Not reported
Owner/Operator Fax:	Not reported
Owner/Operator Email:	Not reported

Owner/Operator Indicator:	Operator
Owner/Operator Name: SUSAN MARCUS	
Legal Status:	Other
Date Became Current:	Not reported
Date Ended Current:	Not reported
Owner/Operator Address:	942 UNDERHILLS ROAD
Owner/Operator City,State,Zip:	OAKLAND, CA 94610
Owner/Operator Telephone:	510-435-7348
Owner/Operator Telephone Ext:	Not reported
Owner/Operator Fax:	Not reported
Owner/Operator Email:	Not reported

Historic Generators:



Map ID  
 Direction  
 Distance  
 Elevation

MAP FINDINGS

Site

Database(s)

EDR ID Number  
 EPA ID Number

**SUSAN MARCUS (Continued)**

**1027527884**

Receive Date: 20230302  
 Handler Name: SUSAN MARCUS  
 Federal Waste Generator Description: Not a generator, verified  
 State District Owner: Not reported  
 Large Quantity Handler of Universal Waste: No  
 Recognized Trader Importer: No  
 Recognized Trader Exporter: No  
 Spent Lead Acid Battery Importer: No  
 Spent Lead Acid Battery Exporter: No  
 Current Record: Yes  
 Non Storage Recycler Activity: No  
 Electronic Manifest Broker: No

List of NAICS Codes and Descriptions:

NAICS Code: 56299  
 NAICS Description: ALL OTHER WASTE MANAGEMENT SERVICES

Facility Has Received Notices of Violations:

Violations: No Violations Found

Evaluation Action Summary:

Evaluations: No Evaluations Found

**HL1399**  
**SSE**  
**1/8-1/4**  
**0.198 mi.**  
**1046 ft.**

**GLENVIEW ELEMENTARY SCHOOL**  
**4215 LA CRESTA AVENUE**  
**OAKLAND, CA 94602**  
**Site 1 of 13 in cluster HL**

**UST FINDER RELEASE** **1028970605**  
**N/A**

**Actual:**  
**261 ft.**

**UST FINDER RELEASE:**

Object ID: 42212  
 Facility ID: Not reported  
 Lust ID: CAT10000011445  
 Name: GLENVIEW ELEMENTARY SCHOOL  
 Address: 4215 LA CRESTA AVENUE  
 City,State,Zip: OAKLAND, CA 94602  
 Address Match Type: PointAddress  
 Reported Date: Not reported  
 Status: Open  
 Substance: Not reported  
 Population within 1500ft: 2827  
 Domestic Wells within 1500ft: 0  
 Land Use: Developed, Medium Intensity  
 Within SPA: No  
 SPA PWS Facility ID: Not reported  
 SPA Water Type: Not reported  
 SPA Facility Type: Not reported  
 SPA HUC12: Not reported  
 Within WHPA: No  
 WHPA PWS Facility ID: Not reported  
 WHPA Water Type: Not reported  
 WHPA Facility Type: Not reported  
 WHPA HUC12: Not reported  
 Within 100yr Floodplain: No  
 Tribe: Not reported

**Focus Map:**  
**9**

Map ID  
 Direction  
 Distance  
 Elevation

MAP FINDINGS

Site

Database(s)

EDR ID Number  
 EPA ID Number

**GLENVIEW ELEMENTARY SCHOOL (Continued)**

**1028970605**

EPA Region: 9  
 NFA Letter 1: Not reported  
 NFA Letter 2: Not reported  
 NFA Letter 3: Not reported  
 NFA Letter 4: Not reported  
 Closed With Residual Contaminate: Not reported  
 Coordinate Source: Geocode  
 X Coord: -122.21877  
 Y Coord: 37.80542  
 Latitude: 37.8054199999999  
 Longitude: -122.21877

**HL1400**  
**SSE**  
**1/8-1/4**  
**0.198 mi.**  
**1046 ft.**

**OUSD - GLENVIEW ELEMENTARY SCHOOL**  
**4215 LA CRESTA AVE**  
**OAKLAND, CA 94602**

**CPS-SLIC** **S123579637**  
**HWTS** **N/A**  
**HAZNET**  
**CERS**

**Site 2 of 13 in cluster HL**

**Actual:**  
**261 ft.**  
**Focus Map:**  
**9**

**CPS-SLIC:**  
 Name: GLENVIEW SCHOOL (NON-LUST)  
 Address: 4215 LA CRESTA AVENUE  
 City,State,Zip: OAKLAND, CA 94602  
 Region: STATE  
**Facility Status: Open - Site Assessment**  
 Status Date: 12/12/2022  
 Global Id: T10000020737  
 Lead Agency: ALAMEDA COUNTY LOP  
 Lead Agency Case Number: RO0003572  
 Latitude: 37.8055112469033  
 Longitude: -122.219046472931  
 Case Type: Cleanup Program Site  
 Case Worker: NL  
 Local Agency: ALAMEDA COUNTY LOP  
 RB Case Number: Not reported  
 File Location: Not reported  
 Potential Media Affected: Not reported  
 Potential Contaminants of Concern: Not reported  
 EPA Region: 9  
 Coordinate Source: Google Map Move  
 Cuf Case: NO  
 Quantity Released Gallons: Not reported  
 Begin Date: 12/12/2022  
 Leak Reported Date: Not reported  
 How Discovered: Not reported  
 How Discovered Description: August 2022 investigation  
 Discharge Source: Not reported  
 Discharge Cause: Not reported  
 Stop Method: Not reported  
 Stop Description: Not reported  
 No Further Action Date: Not reported  
 CA Water Watershed Name: South Bay - East Bay Cities (204.20)  
 Dwr Groundwater Subbasin Name: Santa Clara Valley - East Bay Plain (2-009.04)  
 Disadvantaged Community: Not reported  
 CA Enviroscreen 3 Score: 31-35%  
 CA Enviroscreen 4 Score: 25-30%  
 Military DOD Site: No  
 Facility Project Subtype: Not reported  
 RWQCB Region: SAN FRANCISCO BAY RWQCB (REGION 2)

Map ID  
Direction  
Distance  
Elevation

MAP FINDINGS

Site

Database(s)

EDR ID Number  
EPA ID Number

**OUSD - GLENVIEW ELEMENTARY SCHOOL (Continued)**

**S123579637**

Site History: A 2,000-gallon steel underground storage tank (UST) was removed in November of 2017 by Golden Gate Tank Removal (GGTR). GGTR reported that the UST was in poor condition and was located at a depth between 8 to 13 feet bgs. Following removal, hydrocarbon-impacted soil was excavated to approximately 17 feet bgs. In March 2021, a total of four borings were advanced within the mapped location of the former UST and four borings were advanced surrounding the mapped location of the former UST. One soil vapor sample was collected outside of the former UST footprint with reported detections of the chlorinated volatile organic compound (VOC) tetrachloroethene (PCE) and trichloroethene (TCE) were reported at 0.57 and 1.5 g/m3. Four soil vapor samples collected in May 2022 in the footprint and the general vicinity of the former UST that document concentrations of PCE in soil vapor ranging from 16 to 81 g/m3, exceeding human health risk screening levels.

[Click here to access the California GeoTracker records for this facility:](#)

**HWTS:**

Name: OUSD - GLENVIEW ELEMENTARY SCHOOL  
Address: 4215 LA CRESTA AVE  
Address 2: Not reported  
City,State,Zip: OAKLAND, CA 94602  
EPA ID: CAC001418056  
Inactive Date: 10/25/2000  
Create Date: 07/16/1998  
Last Act Date: Not reported  
Mailing Name: Not reported  
Mailing Address: 955 HIGH ST  
Mailing Address 2: Not reported  
Mailing City,State,Zip: OAKLAND, CA 946210000  
Owner Name: OAKLAND UNIFIED SCHOOL DIST  
Owner Address: 955 HIGH ST  
Owner Address 2: Not reported  
Owner City,State,Zip: OAKLAND, CA 946210000  
Owner Phone: Not reported  
Owner Fax: Not reported  
Contact Name: TADASHI NAKAPEGAWA  
Contact Address: 955 HIGH ST  
Contact Address 2: Not reported  
City,State,Zip: OAKLAND, CA 946210000  
Contact Phone: Not reported  
Contact Fax: Not reported  
Facility Status: Inactive  
Facility Type: TEMPORARY  
Category: STATE  
Latitude: 37.805659  
Longitude: -122.218655

**HAZNET:**

Name: OUSD - GLENVIEW ELEMENTARY SCHOOL  
Address: 4215 LA CRESTA AVE  
Address 2: Not reported  
City,State,Zip: OAKLAND, CA 946020000  
Contact: TADASHI NAKAPEGAWA  
Telephone: 5108798386

Map ID  
Direction  
Distance  
Elevation

MAP FINDINGS

Site

Database(s)

EDR ID Number  
EPA ID Number

**OUSD - GLENVIEW ELEMENTARY SCHOOL (Continued)**

**S123579637**

Mailing Name: Not reported  
Mailing Address: 955 HIGH ST  
  
Year: 1998  
Gepaid: CAC001418056  
TSD EPA ID: CAD009466392  
CA Waste Code: 512 - Other empty containers 30 gallons or more  
Disposal Method: R01 - Recycler  
Tons: 1

Additional Info:

Year: 1998  
Gen EPA ID: CAC001418056

Shipment Date: 19981001  
Creation Date: 11/19/1998 0:00:00  
Receipt Date: 19981001  
Manifest ID: 96734250  
Trans EPA ID: CAD982438566  
Trans Name: Not reported  
Trans 2 EPA ID: Not reported  
Trans 2 Name: Not reported  
TSD EPA ID: CAD009466392  
Trans Name: Not reported  
TSD Alt EPA ID: CAD009466392  
TSD Alt Name: Not reported  
Waste Code Description: 512 - Other empty containers 30 gallons or more  
RCRA Code: Not reported  
Meth Code: R01 - Recycler  
Quantity Tons: 1  
Waste Quantity: 2000  
Quantity Unit: P  
Additional Code 1: Not reported  
Additional Code 2: Not reported  
Additional Code 3: Not reported  
Additional Code 4: Not reported  
Additional Code 5: Not reported

CERS:

Name: GLENVIEW SCHOOL (NON-LUST)  
Address: 4215 LA CRESTA AVENUE  
City,State,Zip: OAKLAND, CA 94602  
Site ID: 657847  
CERS ID: T10000020737  
CERS Description: Cleanup Program Site

Affiliation:

Affiliation Type Desc: Local Agency Caseworker  
Entity Name: NOEL LINER - ALAMEDA COUNTY LOP  
Entity Title: Not reported  
Affiliation Address: 1131 Harbor Bay Parkway  
Affiliation City: ALAMEDA  
Affiliation State: CA  
Affiliation Country: Not reported  
Affiliation Zip: Not reported  
Affiliation Phone: 5105676876,

MAP FINDINGS

Map ID  
 Direction  
 Distance  
 Elevation

Site

Database(s)

EDR ID Number  
 EPA ID Number

**HL1401 OAKLAND UNIFIED SCHOOL DISTRICT**  
**SSE 4215 LA CRESTA AVENUE**  
**1/8-1/4 OAKLAND, CA 94602**  
**0.198 mi.**  
**1046 ft. Site 3 of 13 in cluster HL**

**HWTS S124658748**  
**N/A**

**Actual:**  
**261 ft.**

**HWTS:**

**Focus Map:**  
**9**

Name: OAKLAND UNIFIED SCHOOL DISTRICT  
 Address: 4215 LA CRESTA AVENUE  
 Address 2: Not reported  
 City,State,Zip: OAKLAND, CA 94602  
 EPA ID: CAC002934788  
 Inactive Date: 02/01/2018  
 Create Date: 11/01/2017  
 Last Act Date: Not reported  
 Mailing Name: Not reported  
 Mailing Address: 1141 MARIN WAY SOUTH  
 Mailing Address 2: Not reported  
 Mailing City,State,Zip: RICHMOND, CA 94804  
 Owner Name: OAKLAND UNIFIED SCHOOL DISTRICT  
 Owner Address: 1141 MARIN WAY SOUTH  
 Owner Address 2: Not reported  
 Owner City,State,Zip: RICHMOND, CA 94804  
 Owner Phone: Not reported  
 Owner Fax: Not reported  
 Contact Name: ANDREW NORTZ  
 Contact Address: 1141 MARIN WAY SOUTH  
 Contact Address 2: Not reported  
 City,State,Zip: RICHMOND, CA 94804  
 Contact Phone: Not reported  
 Contact Fax: Not reported  
 Facility Status: Inactive  
 Facility Type: TEMPORARY  
 Category: STATE  
 Latitude: 37.805633  
 Longitude: -122.218629

**HL1402 GLENVIEW ELEMENTARY SCHOOL**  
**SSE 4215 LA CRESTA AVENUE**  
**1/8-1/4 OAKLAND, CA 94602**  
**0.198 mi.**  
**1046 ft. Site 4 of 13 in cluster HL**

**LUST S121785141**  
**Cortese N/A**  
**CERS**

**Actual:**  
**261 ft.**

**LUST:**

**Focus Map:**  
**9**

Name: GLENVIEW ELEMENTARY SCHOOL  
 Address: 4215 LA CRESTA AVENUE  
 City,State,Zip: OAKLAND, CA 94602  
 Lead Agency: ALAMEDA COUNTY LOP  
 Case Type: LUST Cleanup Site  
 Geo Track: [http://geotracker.waterboards.ca.gov/profile\\_report.asp?global\\_id=T10000011445](http://geotracker.waterboards.ca.gov/profile_report.asp?global_id=T10000011445)  
 Global Id: T10000011445  
 Latitude: 37.8052756557214  
 Longitude: -122.218914133866  
 Status: Completed - Case Closed  
 Status Date: 06/14/2023  
 Case Worker: NL  
 RB Case Number: Not reported  
 Local Agency: ALAMEDA COUNTY LOP  
 File Location: All Files are on GeoTracker or in the Local Agency Database  
 Local Case Number: RO0003299

Map ID  
Direction  
Distance  
Elevation

MAP FINDINGS

Site

Database(s)

EDR ID Number  
EPA ID Number

**GLENVIEW ELEMENTARY SCHOOL (Continued)**

**S121785141**

Potential Media Affect: Soil, Under Investigation  
Potential Contaminants of Concern: Diesel, Heating Oil / Fuel Oil, Total Petroleum Hydrocarbons (TPH)  
EPA Region: 9  
Coordinate Source: Google Map Move  
Cuf Case: NO  
Quantity Released Gallons: 2000  
Begin Date: 11/09/2017  
Leak Reported Date: 11/13/2017  
How Discovered: Other Means  
How Discovered Description: Site redevelopment/construction activities  
Discharge Source: Other  
Discharge Cause: Unknown  
Stop Method: Close and Remove Tank  
Stop Description: previously closed in place UST, removed from grounds during redevelopment activities  
No Further Action Date: 06/14/2023  
CA Water Watershed Name: South Bay - East Bay Cities (204.20)  
Dwr Groundwater Subbasin Name: Santa Clara Valley - East Bay Plain (2-009.04)  
Disadvantaged Community: Not reported  
CA EnviroScreen 3 Score: 31-35%  
CA EnviroScreen 4 Score: 25-30%  
Military DOD Site: No  
Facility Project Subtype: Not reported  
RWQCB Region: SAN FRANCISCO BAY RWQCB (REGION 2)  
Site History: One approximately 2,000-gallon single-walled underground storage tank (UST) was discovered and removed from Glenview Elementary School during redevelopment activities in November 2017 near the northwestern intersection of La Cresta Avenue and Hampel Street. The removal of the former underground storage tank (UST) was reported in the January 12, 2018 Underground Storage Tank Closure Report (Tank Removal Report) by Golden Gate Tank Removal (GGTR). Based on the Tank Removal Report, the 2,000-gallon single-wall steel UST was discovered during site construction activities. The former UST was located between eight to thirteen feet below ground surface (bgs). The UST contained concrete and approximately 55-gallons of oily liquid residue. Sampling of the oily residue in the UST indicated the UST contained petroleum hydrocarbons in the diesel range; the UST contents were also analyzed for polychlorinated biphenyls (PCBs) which were not detected. At the time of removal, the UST was observed with holes found in the tank and significant visible soil contamination. GGTR performed additional excavation and confirmation sampling, removed and disposed of the UST and its contents and the additional excavated soil. The UST and approximately 59 tons of petroleum impacted soil were removed from the excavation and over-excavation area, respectively. Groundwater was not encountered during tank removal activities. Site restoration was performed by the general contractor at the Site. Based on ACDEH staff review of the Case file for the subject LUST Case associated with the Site, pursuant to California Health and Safety Code (H&SC) Section 25296.10, ACDEH has determined that the Site appears to qualify for case closure as a low risk Site under the LTCP and is therefore eligible for closure. Due to the presence of the non-petroleum contaminant tetrachloroethene (PCE) in soil vapor exceeding human health risk levels, ACDEH has opened Cleanup Program Site case RO0003572 (GeoTracker Global ID T10000020737) for the investigation of chlorinated solvents at the Site.

Map ID  
Direction  
Distance  
Elevation

MAP FINDINGS

Site

Database(s)

EDR ID Number  
EPA ID Number

**GLENVIEW ELEMENTARY SCHOOL (Continued)**

**S121785141**

LUST:

Global Id: T10000011445  
Contact Type: Local Agency Caseworker - Primary Caseworker  
Contact Name: NOEL LINER  
Organization Name: ALAMEDA COUNTY LOP  
Address: 1131 Harbor Bay Parkway  
City: ALAMEDA  
Email: noel.liner@acgov.org  
Phone Number: 5105676876

Global Id: T10000011445  
Contact Type: Regional Board Caseworker  
Contact Name: UUU  
Organization Name: SAN FRANCISCO BAY RWQCB (REGION 2)  
Address: 1515 CLAY ST SUITE 1400  
City: OAKLAND  
Email: Not reported  
Phone Number: Not reported

LUST:

Global Id: T10000011445  
Action Type: ENFORCEMENT  
Date: 03/13/2018  
Action: Referral to Local Agency - #03/13/2018

Global Id: T10000011445  
Action Type: ENFORCEMENT  
Date: 03/14/2018  
Action: Preliminary Site Review - #3/14/2018

Global Id: T10000011445  
Action Type: Other  
Date: 11/09/2017  
Action: Leak Discovery

Global Id: T10000011445  
Action Type: RESPONSE  
Date: 05/01/2023  
Action: Other Report / Document

Global Id: T10000011445  
Action Type: RESPONSE  
Date: 05/01/2023  
Action: Other Report / Document

Global Id: T10000011445  
Action Type: RESPONSE  
Date: 06/20/2020  
Action: Soil and Water Investigation Workplan - Regulator Responded

Global Id: T10000011445  
Action Type: RESPONSE  
Date: 08/15/2020  
Action: Soil and Water Investigation Workplan - Regulator Responded

Global Id: T10000011445

Map ID  
Direction  
Distance  
Elevation

MAP FINDINGS

Site

Database(s)

EDR ID Number  
EPA ID Number

**GLENVIEW ELEMENTARY SCHOOL (Continued)**

**S121785141**

Action Type: RESPONSE  
Date: 12/20/2021  
Action: Soil Vapor Intrusion Investigation Workplan - Regulator Responded

Global Id: T10000011445  
Action Type: RESPONSE  
Date: 01/30/2023  
Action: Soil Vapor Intrusion Investigation Report - Regulator Responded

Global Id: T10000011445  
Action Type: REMEDIATION  
Date: 11/07/2017  
Action: Excavation

Global Id: T10000011445  
Action Type: ENFORCEMENT  
Date: 07/07/2020  
Action: Staff Letter

Global Id: T10000011445  
Action Type: ENFORCEMENT  
Date: 03/13/2020  
Action: Meeting

Global Id: T10000011445  
Action Type: ENFORCEMENT  
Date: 03/26/2020  
Action: Staff Letter

Global Id: T10000011445  
Action Type: ENFORCEMENT  
Date: 11/01/2021  
Action: Meeting

Global Id: T10000011445  
Action Type: Other  
Date: 11/13/2017  
Action: Leak Reported

Global Id: T10000011445  
Action Type: RESPONSE  
Date: 07/24/2019  
Action: Correspondence

Global Id: T10000011445  
Action Type: RESPONSE  
Date: 01/12/2018  
Action: Tank Removal Report / UST Sampling Report

Global Id: T10000011445  
Action Type: RESPONSE  
Date: 05/01/2023  
Action: Other Report / Document

Global Id: T10000011445  
Action Type: RESPONSE  
Date: 10/30/2020



Map ID  
Direction  
Distance  
Elevation

MAP FINDINGS

Site

Database(s)

EDR ID Number  
EPA ID Number

**GLENVIEW ELEMENTARY SCHOOL (Continued)**

**S121785141**

Action: Soil and Water Investigation Report

Global Id: T10000011445  
Action Type: ENFORCEMENT  
Date: 11/13/2017  
Action: Unauthorized Release Form - #11/13/2017

Global Id: T10000011445  
Action Type: ENFORCEMENT  
Date: 11/17/2017  
Action: Site Visit / Inspection / Sampling - #11/17/2017

Global Id: T10000011445  
Action Type: ENFORCEMENT  
Date: 06/06/2019  
Action: Staff Letter - #06/06/2019

Global Id: T10000011445  
Action Type: ENFORCEMENT  
Date: 10/25/2021  
Action: Staff Letter

Global Id: T10000011445  
Action Type: ENFORCEMENT  
Date: 02/08/2022  
Action: Staff Letter

Global Id: T10000011445  
Action Type: ENFORCEMENT  
Date: 06/13/2023  
Action: Closure Summary

Global Id: T10000011445  
Action Type: ENFORCEMENT  
Date: 10/18/2022  
Action: Notice to Comply

Global Id: T10000011445  
Action Type: ENFORCEMENT  
Date: 04/03/2023  
Action: Staff Letter

Global Id: T10000011445  
Action Type: ENFORCEMENT  
Date: 12/15/2022  
Action: Staff Letter

Global Id: T10000011445  
Action Type: ENFORCEMENT  
Date: 04/06/2018  
Action: Notice of Responsibility - #04/06/2018

Global Id: T10000011445  
Action Type: ENFORCEMENT  
Date: 03/26/2020  
Action: Staff Letter

Map ID  
Direction  
Distance  
Elevation

MAP FINDINGS

Site

Database(s)

EDR ID Number  
EPA ID Number

**GLENVIEW ELEMENTARY SCHOOL (Continued)**

**S121785141**

Global Id: T10000011445  
Action Type: ENFORCEMENT  
Date: 03/10/2020  
Action: Staff Letter - #RO0003299\_DIR\_L\_2020-03-10

Global Id: T10000011445  
Action Type: ENFORCEMENT  
Date: 06/14/2023  
Action: Closure/No Further Action Letter

Global Id: T10000011445  
Action Type: Other  
Date: 11/09/2017  
Action: Leak Stopped

**LUST:**

Global Id: T10000011445  
Status: Open - Case Begin Date  
Status Date: 11/09/2017

Global Id: T10000011445  
Status: Open - Active  
Status Date: 03/15/2018

Global Id: T10000011445  
Status: Open - Active  
Status Date: 03/20/2020

Global Id: T10000011445  
Status: Open - Site Assessment  
Status Date: 03/20/2020

Global Id: T10000011445  
Status: Open - Eligible for Closure  
Status Date: 01/16/2023

Global Id: T10000011445  
Status: Completed - Case Closed  
Status Date: 06/14/2023

**CORTESE:**

Name: GLENVIEW ELEMENTARY SCHOOL  
Address: 4215 LA CRESTA AVENUE  
City,State,Zip: OAKLAND, CA 94602  
Region: CORTESE  
Envirostor Id: Not reported  
Global ID: T10000011445  
Site/Facility Type: LUST CLEANUP SITE  
Cleanup Status: COMPLETED - CASE CLOSED  
Status Date: Not reported  
Site Code: Not reported  
Latitude: Not reported  
Longitude: Not reported  
Owner: Not reported  
Enf Type: Not reported

Map ID  
Direction  
Distance  
Elevation

MAP FINDINGS

Site

Database(s)

EDR ID Number  
EPA ID Number

**GLENVIEW ELEMENTARY SCHOOL (Continued)**

**S121785141**

Swat R: Not reported  
Flag: active  
Order No: Not reported  
Waste Discharge System No: Not reported  
Effective Date: Not reported  
Region 2: Not reported  
WID Id: Not reported  
Solid Waste Id No: Not reported  
Waste Management Uit Name: Not reported  
File Name: Active Open

**CERS:**

Name: GLENVIEW ELEMENTARY SCHOOL  
Address: 4215 LA CRESTA AVENUE  
City,State,Zip: OAKLAND, CA 94602  
Site ID: 657846  
CERS ID: T10000011445  
CERS Description: Leaking Underground Storage Tank Cleanup Site

**Affiliation:**

Affiliation Type Desc: Local Agency Caseworker  
Entity Name: NOEL LINER - ALAMEDA COUNTY LOP  
Entity Title: Not reported  
Affiliation Address: 1131 Harbor Bay Parkway  
Affiliation City: ALAMEDA  
Affiliation State: CA  
Affiliation Country: Not reported  
Affiliation Zip: Not reported  
Affiliation Phone: 5105676876,

Affiliation Type Desc: Regional Board Caseworker  
Entity Name: UUU - SAN FRANCISCO BAY RWQCB (REGION 2)  
Entity Title: Not reported  
Affiliation Address: 1515 CLAY ST SUITE 1400  
Affiliation City: OAKLAND  
Affiliation State: CA  
Affiliation Country: Not reported  
Affiliation Zip: Not reported  
Affiliation Phone: ,

**HL1403 OUSD - GLENVIEW ELEMENTARY**  
**SSE 4215 LA CRESTA AVE**  
**1/8-1/4 OAKLAND, CA 94602**  
**0.198 mi.**  
**1046 ft. Site 5 of 13 in cluster HL**

**HWTS S124589171**  
**N/A**

**Actual:**  
**261 ft.**

**HWTS:**

Name: OUSD - GLENVIEW ELEMENTARY  
Address: 4215 LA CRESTA AVE  
Address 2: Not reported  
City,State,Zip: OAKLAND, CA 94602  
EPA ID: CAC002606381  
Inactive Date: 01/18/2007  
Create Date: 07/21/2006  
Last Act Date: Not reported  
Mailing Name: Not reported  
Mailing Address: 955 HIGH ST

**Focus Map:**  
**9**

Map ID  
 Direction  
 Distance  
 Elevation

MAP FINDINGS

Site

Database(s)

EDR ID Number  
 EPA ID Number

**OUSD - GLENVIEW ELEMENTARY (Continued)**

**S124589171**

Mailing Address 2: Not reported  
 Mailing City,State,Zip: OAKLAND, CA 946210000  
 Owner Name: OUSD - DIVISION OF FP & M  
 Owner Address: 955 HIGH ST  
 Owner Address 2: Not reported  
 Owner City,State,Zip: OAKLAND, CA 946210000  
 Owner Phone: Not reported  
 Owner Fax: Not reported  
 Contact Name: TADASHI NAKADEGAWA  
 Contact Address: 955 HIGH ST  
 Contact Address 2: Not reported  
 City,State,Zip: OAKLAND, CA 946210000  
 Contact Phone: Not reported  
 Contact Fax: Not reported  
 Facility Status: Inactive  
 Facility Type: TEMPORARY  
 Category: STATE  
 Latitude: 37.805664  
 Longitude: -122.218652

**HL1404 SSE**     **GLENVIEW ELEMENTARY SCHOOL**  
**1/8-1/4**     **4215 LA CERSTA AVENUE**  
**0.198 mi.**     **OAKLAND, CA 94602**  
**1046 ft.**     **Site 6 of 13 in cluster HL**

**NPDES S119085277**  
**CIWQS N/A**

**Actual:**     NPDES:  
**261 ft.**     Name: GLENVIEW ELEMENTARY SCHOOL  
**Focus Map:**     Address: 4215 LA CERSTA AVENUE  
**9**     City,State,Zip: OAKLAND, CA 94602  
          Facility Status: Terminated  
          NPDES Number: CAS000002  
          Region: 2  
          Agency Number: 0  
          Regulatory Measure ID: 478178  
          Place ID: Not reported  
          Order Number: 2009-0009-DWQ  
          WDID: 2 01C377567  
          Regulatory Measure Type: Enrollee  
          Program Type: Construction  
          Adoption Date Of Regulatory Measure: Not reported  
          Effective Date Of Regulatory Measure: 09/19/2016  
          Termination Date Of Regulatory Measure: 04/29/2021  
          Expiration Date Of Regulatory Measure: Not reported  
          Discharge Address: 955 High Street  
          Discharge Name: Oakland Unified School District  
          Discharge City: Oakland  
          Discharge State: California  
          Discharge Zip: 94601  
          Status: Not reported  
          Status Date: Not reported  
          Operator Name: Not reported  
          Operator Address: Not reported  
          Operator City: Not reported  
          Operator State: Not reported  
          Operator Zip: Not reported

NPDES as of 03/2018:

Map ID  
Direction  
Distance  
Elevation

MAP FINDINGS

Site

Database(s)

EDR ID Number  
EPA ID Number

**GLENVIEW ELEMENTARY SCHOOL (Continued)**

**S119085277**

NPDES Number: Not reported  
Status: Not reported  
Agency Number: Not reported  
Region: 2  
Regulatory Measure ID: 478178  
Order Number: Not reported  
Regulatory Measure Type: Construction  
Place ID: Not reported  
WDID: 2 01C377567  
Program Type: Not reported  
Adoption Date Of Regulatory Measure: Not reported  
Effective Date Of Regulatory Measure: Not reported  
Expiration Date Of Regulatory Measure: Not reported  
Termination Date Of Regulatory Measure: Not reported  
Discharge Name: Not reported  
Discharge Address: Not reported  
Discharge City: Not reported  
Discharge State: Not reported  
Discharge Zip: Not reported  
Received Date: 09/19/2016  
Processed Date: 09/19/2016  
Status: Active  
Status Date: 09/19/2016  
Place Size: 2.85  
Place Size Unit: Acres  
Contact: Andrew Nortz  
Contact Title: Not reported  
Contact Phone: 510-234-4200  
Contact Phone Ext: Not reported  
Contact Email: anortz@altenconstruction.com  
Operator Name: Oakland Unified School District  
Operator Address: 955 High Street  
Operator City: Oakland  
Operator State: California  
Operator Zip: 94601  
Operator Contact: Tadashi Nakadegawa  
Operator Contact Title: Not reported  
Operator Contact Phone: 510-421-2278  
Operator Contact Phone Ext: Not reported  
Operator Contact Email: Tadashi.Nakadegawa@ousd.k12.ca.us  
Operator Type: Government Agency Combination  
Developer: Oakland Unified School District  
Developer Address: 955 High Street  
Developer City: Oakland  
Developer State: California  
Developer Zip: 94601  
Developer Contact: Tadashi Nakadegawa  
Developer Contact Title: Not reported  
Constype Linear Utility Ind: N  
Emergency Phone: Not reported  
Emergency Phone Ext: Not reported  
Constype Above Ground Ind: N  
Constype Below Ground Ind: N  
Constype Cable Line Ind: N  
Constype Comm Line Ind: N  
Constype Commercial Ind: N  
Constype Electrical Line Ind: N

Map ID  
Direction  
Distance  
Elevation

MAP FINDINGS

Site

Database(s)

EDR ID Number  
EPA ID Number

**GLENVIEW ELEMENTARY SCHOOL (Continued)**

**S119085277**

Constype Gas Line Ind:	N
Constype Industrial Ind:	N
Constype Other Description:	Not reported
Constype Other Ind:	N
Constype Recons Ind:	Y
Constype Residential Ind:	N
Constype Transport Ind:	N
Constype Utility Description:	Not reported
Constype Utility Ind:	N
Constype Water Sewer Ind:	N
Dir Discharge Uswater Ind:	N
Receiving Water Name:	Sausal Creek
Certifier:	Tadashi Nakadegawa
Certifier Title:	Director
Certification Date:	19-SEP-16
Primary Sic:	Not reported
Secondary Sic:	Not reported
Tertiary Sic:	Not reported
NPDES Number:	CAS000002
Status:	Active
Agency Number:	0
Region:	2
Regulatory Measure ID:	478178
Order Number:	2009-0009-DWQ
Regulatory Measure Type:	Enrollee
Place ID:	Not reported
WDID:	2 01C377567
Program Type:	Construction
Adoption Date Of Regulatory Measure:	Not reported
Effective Date Of Regulatory Measure:	09/19/2016
Expiration Date Of Regulatory Measure:	Not reported
Termination Date Of Regulatory Measure:	Not reported
Discharge Name:	Oakland Unified School District
Discharge Address:	955 High Street
Discharge City:	Oakland
Discharge State:	California
Discharge Zip:	94601
Received Date:	Not reported
Processed Date:	Not reported
Status:	Not reported
Status Date:	Not reported
Place Size:	Not reported
Place Size Unit:	Not reported
Contact:	Not reported
Contact Title:	Not reported
Contact Phone:	Not reported
Contact Phone Ext:	Not reported
Contact Email:	Not reported
Operator Name:	Not reported
Operator Address:	Not reported
Operator City:	Not reported
Operator State:	Not reported
Operator Zip:	Not reported
Operator Contact:	Not reported
Operator Contact Title:	Not reported
Operator Contact Phone:	Not reported

Map ID  
 Direction  
 Distance  
 Elevation

MAP FINDINGS

Site

Database(s)

EDR ID Number  
 EPA ID Number

**GLENVIEW ELEMENTARY SCHOOL (Continued)**

**S119085277**

Operator Contact Phone Ext:	Not reported
Operator Contact Email:	Not reported
Operator Type:	Not reported
Developer:	Not reported
Developer Address:	Not reported
Developer City:	Not reported
Developer State:	Not reported
Developer Zip:	Not reported
Developer Contact:	Not reported
Developer Contact Title:	Not reported
Constype Linear Utility Ind:	Not reported
Emergency Phone:	Not reported
Emergency Phone Ext:	Not reported
Constype Above Ground Ind:	Not reported
Constype Below Ground Ind:	Not reported
Constype Cable Line Ind:	Not reported
Constype Comm Line Ind:	Not reported
Constype Commercial Ind:	Not reported
Constype Electrical Line Ind:	Not reported
Constype Gas Line Ind:	Not reported
Constype Industrial Ind:	Not reported
Constype Other Description:	Not reported
Constype Other Ind:	Not reported
Constype Recons Ind:	Not reported
Constype Residential Ind:	Not reported
Constype Transport Ind:	Not reported
Constype Utility Description:	Not reported
Constype Utility Ind:	Not reported
Constype Water Sewer Ind:	Not reported
Dir Discharge Uswater Ind:	Not reported
Receiving Water Name:	Not reported
Certifier:	Not reported
Certifier Title:	Not reported
Certification Date:	Not reported
Primary Sic:	Not reported
Secondary Sic:	Not reported
Tertiary Sic:	Not reported

**CIWQS:**

Name:	GLENVIEW ELEMENTARY SCHOOL
Address:	4215 LA CERSTA AVENUE
City,State,Zip:	OAKLAND, CA 94602
Agency:	Oakland Unified School District
Agency Address:	955 High Street, Oakland, CA 94601
Place/Project Type:	Construction
SIC/NAICS:	Not reported
Region:	2
Program:	CONSTW
Regulatory Measure Status:	Terminated
Regulatory Measure Type:	Storm water construction
Order Number:	2009-0009-DWQ
WDID:	2 01C377567
NPDES Number:	CAS000002
Adoption Date:	Not reported
Effective Date:	09/19/2016
Termination Date:	04/29/2021

Map ID  
 Direction  
 Distance  
 Elevation

MAP FINDINGS

Site

Database(s)

EDR ID Number  
 EPA ID Number

**GLENVIEW ELEMENTARY SCHOOL (Continued)**

**S119085277**

Expiration/Review Date: Not reported  
 Design Flow: Not reported  
 Major/Minor: Not reported  
 Complexity: Not reported  
 TTWQ: Not reported  
 Enforcement Actions within 5 years: 0  
 Violations within 5 years: 0  
 Latitude: 37.80589  
 Longitude: -122.21976

**HL1405**  
**SSE**  
 1/8-1/4  
 0.198 mi.  
 1046 ft.

**GLENVIEW ELEMENTARY SCHOOL**  
**4215 LA CRESTA AVE**  
**OAKLAND, CA 94602**  
 Site 7 of 13 in cluster HL

**Alameda County CS**  
**HWTS**

**S112889824**  
**N/A**

**Actual:**  
**261 ft.**  
**Focus Map:**  
**9**

Alameda County CS:  
 Name: GLENVIEW ELEMENTARY SCHOOL  
 Address: 4215 LA CRESTA AVE  
 City,State,Zip: OAKLAND, CA 94602-  
 Status: Leak Confirmation  
 Record Id: RO0003299  
 PE: 5602  
 Facility Status: Leak Confirmation  
 Latitude: Not reported  
 Longitude: Not reported

**HWTS:**

Name: GLENVIEW ELEMENTARY SCHOOL  
 Address: 4215 LA CRESTA AVE  
 Address 2: Not reported  
 City,State,Zip: OAKLAND, CA 94602  
 EPA ID: CAL000322397  
 Inactive Date: 06/30/2010  
 Create Date: 07/18/2007  
 Last Act Date: Not reported  
 Mailing Name: Not reported  
 Mailing Address: 955 HIGH ST  
 Mailing Address 2: Not reported  
 Mailing City,State,Zip: OAKLAND, CA 946014404  
 Owner Name: OAKLAND UNIFIED SCHOOL DISTRICT  
 Owner Address: 955 HIGH ST  
 Owner Address 2: Not reported  
 Owner City,State,Zip: OAKLAND, CA 946014404  
 Owner Phone: Not reported  
 Owner Fax: Not reported  
 Contact Name: REGINALD L. CROWELL, J.D.  
 Contact Address: 1025 2ND AVE RM 115A  
 Contact Address 2: Not reported  
 City,State,Zip: OAKLAND, CA 946062212  
 Contact Phone: Not reported  
 Contact Fax: Not reported  
 Facility Status: Inactive  
 Facility Type: PERMANENT  
 Category: STATE  
 Latitude: 37.80564  
 Longitude: -122.21917



Map ID  
Direction  
Distance  
Elevation

MAP FINDINGS

Site

Database(s)

EDR ID Number  
EPA ID Number

**GLENVIEW ELEMENTARY SCHOOL (Continued)**

**S112889824**

**NAICS:**

EPA ID: CAL000322397  
Create Date: 2007-07-18 16:13:08.720  
NAICS Code: 62441  
NAICS Description: Child Day Care Services  
Issued EPA ID Date: 2007-07-18 16:13:08.69000  
Inactive Date: 2010-06-30 00:00:00  
Facility Name: GLENVIEW ELEMENTARY SCHOOL  
Facility Address: 4215 LA CRESTA AVE  
Facility Address 2: Not reported  
Facility City: OAKLAND  
Facility County: Not reported  
Facility State: CA  
Facility Zip: 946021739

**HL1406**  
**SSE**  
**1/8-1/4**  
**0.198 mi.**  
**1046 ft.**

**OAKLAND UNIFIED SCHOOL DISTRICT - GLENVIEW**  
**4215 LA CRESTA AVENUE**  
**OAKLAND, CA 94602**  
**Site 8 of 13 in cluster HL**

**HWTS S124649505**  
**N/A**

**Actual:**  
**261 ft.**

**HWTS:**

**Focus Map:**  
**9**

Name: OAKLAND UNIFIED SCHOOL DISTRICT - GLENVIEW  
Address: 4215 LA CRESTA AVENUE  
Address 2: Not reported  
City,State,Zip: OAKLAND, CA 94602  
EPA ID: CAC002894778  
Inactive Date: 04/28/2017  
Create Date: 01/26/2017  
Last Act Date: Not reported  
Mailing Name: Not reported  
Mailing Address: 955 HIGH STREET  
Mailing Address 2: Not reported  
Mailing City,State,Zip: OAKLAND, CA 94601  
Owner Name: OAKLAND UNIFIED SCHOOL DISTRICT  
Owner Address: 955 HIGH STREET  
Owner Address 2: Not reported  
Owner City,State,Zip: OAKLAND, CA 94601  
Owner Phone: Not reported  
Owner Fax: Not reported  
Contact Name: SORBOR TWEGBE  
Contact Address: 955 HIGH STREET  
Contact Address 2: Not reported  
City,State,Zip: OAKLAND, CA 94601  
Contact Phone: Not reported  
Contact Fax: Not reported  
Facility Status: Inactive  
Facility Type: TEMPORARY  
Category: STATE  
Latitude: -90  
Longitude: 180

MAP FINDINGS

Map ID  
 Direction  
 Distance  
 Elevation

Site

Database(s)

EDR ID Number  
 EPA ID Number

**HL1407**    **OUSD - GLENVIEW**  
**SSE**        **4215 LA CRESTA AVE**  
**1/8-1/4**     **OAKLAND, CA 94602**  
**0.198 mi.**  
**1046 ft.**    **Site 9 of 13 in cluster HL**

**HWTS**    **S123605495**  
**HAZNET**   **N/A**

**Actual:**  
**261 ft.**

**Focus Map:**  
**9**

**HWTS:**

Name: OUSD - GLENVIEW  
 Address: 4215 LA CRESTA AVE  
 Address 2: Not reported  
 City,State,Zip: OAKLAND, CA 94602  
 EPA ID: CAC002872912  
 Inactive Date: 11/09/2016  
 Create Date: 08/09/2016  
 Last Act Date: Not reported  
 Mailing Name: Not reported  
 Mailing Address: 955 HIGH ST  
 Mailing Address 2: Not reported  
 Mailing City,State,Zip: OAKLAND, CA 946014404  
 Owner Name: OAKLAND UNIFIED SCHOOL DISTRICT  
 Owner Address: 955 HIGH ST  
 Owner Address 2: Not reported  
 Owner City,State,Zip: OAKLAND, CA 946014404  
 Owner Phone: Not reported  
 Owner Fax: Not reported  
 Contact Name: SORBRO GMA TWEGBE  
 Contact Address: 955 HIGH ST  
 Contact Address 2: Not reported  
 City,State,Zip: OAKLAND, CA 946014404  
 Contact Phone: Not reported  
 Contact Fax: Not reported  
 Facility Status: Inactive  
 Facility Type: TEMPORARY  
 Category: STATE  
 Latitude: -90  
 Longitude: 180

**HAZNET:**

Name: OUSD - GLENVIEW  
 Address: 4215 LA CRESTA AVE  
 Address 2: Not reported  
 City,State,Zip: OAKLAND, CA 946021739  
 Contact: SORBRO GMA TWEGBE  
 Telephone: 4156320350  
 Mailing Name: Not reported  
 Mailing Address: 955 HIGH ST

Year: 2017  
 Gepaid: CAC002872912  
 TSD EPA ID: CAD981382732  
 CA Waste Code: 151 - Asbestos containing waste  
 Disposal Method: H132 - Landfill Or Surface Impoundment That Will Be Closed As Landfill( To Include On-Site Treatment And/Or Stabilization)  
 Tons: 15.64

Year: 2016  
 Gepaid: CAC002872912  
 TSD EPA ID: CAD028409019  
 CA Waste Code: 221 - Waste oil and mixed oil

Map ID  
Direction  
Distance  
Elevation

MAP FINDINGS

Site

Database(s)

EDR ID Number  
EPA ID Number

**OU5D - GLENVIEW (Continued)**

**S123605495**

Disposal Method: H141 - Storage, Bulking, And/Or Transfer Off Site--No Treatment/Reovery (H010-H129) Or (H131-H135)  
Tons: 0.45  
  
Year: 2016  
Gepaid: CAC002872912  
TSD EPA ID: CAD028409019  
CA Waste Code: 181 - Other inorganic solid waste  
Disposal Method: H141 - Storage, Bulking, And/Or Transfer Off Site--No Treatment/Reovery (H010-H129) Or (H131-H135)  
Tons: 3.3712  
  
Year: 2016  
Gepaid: CAC002872912  
TSD EPA ID: CAD981382732  
CA Waste Code: 151 - Asbestos containing waste  
Disposal Method: H132 - Landfill Or Surface Impoundment That Will Be Closed As Landfill( To Include On-Site Treatment And/Or Stabilization)  
Tons: 72.45

Additional Info:

Year: 2017  
Gen EPA ID: CAC002872912  
  
Shipment Date: 20170131  
Creation Date: 3/27/2017 18:30:38  
Receipt Date: 20170206  
Manifest ID: 002574213GBF  
Trans EPA ID: CAL000349369  
Trans Name: FERMA CORPORATION  
Trans 2 EPA ID: Not reported  
Trans 2 Name: Not reported  
TSD EPA ID: CAD981382732  
Trans Name: ALTAMONT LANDFILL  
TSD EPA Alt EPA ID: Not reported  
TSD EPA Alt Name: Not reported  
Waste Code Description: 151 - Asbestos-containing waste  
RCRA Code: Not reported  
Meth Code: H132 - Landfill Or Surface Impoundment That Will Be Closed As Landfill( To Include On-Site Treatment And/Or Stabilization)  
  
Quantity Tons: 8.05  
Waste Quantity: 35  
Quantity Unit: Y  
Additional Code 1: Not reported  
Additional Code 2: Not reported  
Additional Code 3: Not reported  
Additional Code 4: Not reported  
Additional Code 5: Not reported  
  
Shipment Date: 20170126  
Creation Date: 3/23/2017 18:30:13  
Receipt Date: 20170130  
Manifest ID: 002574214GBF  
Trans EPA ID: CAL000349369  
Trans Name: FERMA CORPORATION  
Trans 2 EPA ID: Not reported

Map ID  
 Direction  
 Distance  
 Elevation

MAP FINDINGS

Site

Database(s)

EDR ID Number  
 EPA ID Number

**OUSD - GLENVIEW (Continued)**

**S123605495**

Trans 2 Name:	Not reported
TSDf EPA ID:	CAD981382732
Trans Name:	ALTAMONT LANDFILL
TSDf Alt EPA ID:	Not reported
TSDf Alt Name:	Not reported
Waste Code Description:	151 - Asbestos-containing waste
RCRA Code:	Not reported
Meth Code:	H132 - Landfill Or Surface Impoundment That Will Be Closed As Landfill( To Include On-Site Treatment And/Or Stabilization)
Quantity Tons:	7.59
Waste Quantity:	33
Quantity Unit:	Y
Additional Code 1:	Not reported
Additional Code 2:	Not reported
Additional Code 3:	Not reported
Additional Code 4:	Not reported
Additional Code 5:	Not reported

**HL1408**    **OUSD - GLENVIEW ELEMENTARY**  
**SSE**        **4215 LA CRESTA**  
**1/8-1/4**    **OAKLAND, CA 94602**  
**0.198 mi.**  
**1046 ft.**    **Site 10 of 13 in cluster HL**

**HWTS**    **S112869464**  
**HAZNET**    **N/A**

<b>Actual:</b> <b>261 ft.</b>	<b>HWTS:</b>	
<b>Focus Map:</b> <b>9</b>	Name:	OUSD - GLENVIEW ELEMENTARY
	Address:	4215 LA CRESTA
	Address 2:	Not reported
	City,State,Zip:	OAKLAND, CA 94602
	EPA ID:	CAC001149264
	Inactive Date:	10/25/2000
	Create Date:	06/12/1997
	Last Act Date:	Not reported
	Mailing Name:	Not reported
	Mailing Address:	1025 2ND AVE
	Mailing Address 2:	Not reported
	Mailing City,State,Zip:	OAKLAND, CA 946060000
	Owner Name:	OAKLAND USD
	Owner Address:	1025 2ND AVE
	Owner Address 2:	Not reported
	Owner City,State,Zip:	OAKLAND, CA 946060000
	Owner Phone:	Not reported
	Owner Fax:	Not reported
	Contact Name:	WAZI CHOWDHURY
	Contact Address:	1025 2ND AVE
	Contact Address 2:	Not reported
	City,State,Zip:	OAKLAND, CA 946060000
	Contact Phone:	Not reported
	Contact Fax:	Not reported
	Facility Status:	Inactive
	Facility Type:	TEMPORARY
	Category:	STATE
	Latitude:	37.805659
	Longitude:	-122.218655

<b>HAZNET:</b>	
Name:	OUSD - GLENVIEW ELEMENTARY

Map ID  
Direction  
Distance  
Elevation

MAP FINDINGS

Site

Database(s)

EDR ID Number  
EPA ID Number

**OUSD - GLENVIEW ELEMENTARY (Continued)**

**S112869464**

Address: 4215 LA CRESTA  
Address 2: Not reported  
City,State,Zip: OAKLAND, CA 946020000  
Contact: WAZI CHOWDHURY  
Telephone: 5108798062  
Mailing Name: Not reported  
Mailing Address: 1025 2ND AVE  
  
Year: 1997  
Gepaid: CAC001149264  
TSD EPA ID: CAD982042475  
CA Waste Code: 151 - Asbestos containing waste  
Disposal Method: D80 - Disposal, Land Fill  
Tons: 4.214

Additional Info:

Year: 1997  
Gen EPA ID: CAC001149264  
  
Shipment Date: 19970718  
Creation Date: 12/4/1997 0:00:00  
Receipt Date: 19970722  
Manifest ID: 96411621  
Trans EPA ID: CAR000017657  
Trans Name: Not reported  
Trans 2 EPA ID: Not reported  
Trans 2 Name: Not reported  
TSD EPA ID: CAD982042475  
Trans Name: Not reported  
TSD EPA ID: Not reported  
TSD EPA Name: Not reported  
Waste Code Description: 151 - Asbestos-containing waste  
RCRA Code: Not reported  
Meth Code: D80 - Disposal, Land Fill  
Quantity Tons: 4.214  
Waste Quantity: 5  
Quantity Unit: Y  
Additional Code 1: Not reported  
Additional Code 2: Not reported  
Additional Code 3: Not reported  
Additional Code 4: Not reported  
Additional Code 5: Not reported

**HM1409 LUCKENBACH, TOM**  
**SE 6293 GIRVIN DRIVE**  
**1/8-1/4 OAKLAND, CA 94611**  
**0.198 mi.**  
**1046 ft. Site 1 of 2 in cluster HM**

**HWTS S124669870**  
**HAZNET N/A**

**Actual: 1119 ft.**  
**Focus Map: 5**  
HWTS:  
Name: LUCKENBACH, TOM  
Address: 6293 GIRVIN DRIVE  
Address 2: Not reported  
City,State,Zip: OAKLAND, CA 94611  
EPA ID: CAC002950253  
Inactive Date: 05/29/2018

Map ID  
Direction  
Distance  
Elevation

MAP FINDINGS

Site

Database(s)

EDR ID Number  
EPA ID Number

**LUCKENBACH, TOM (Continued)**

**S124669870**

Create Date: 02/26/2018  
Last Act Date: Not reported  
Mailing Name: Not reported  
Mailing Address: 6293 GIRVIN DRIVE  
Mailing Address 2: Not reported  
Mailing City,State,Zip: OAKLAND, CA 94611  
Owner Name: LUCKENBACH, TOM  
Owner Address: 6293 GIRVIN DRIVE  
Owner Address 2: Not reported  
Owner City,State,Zip: OAKLAND, CA 94611  
Owner Phone: Not reported  
Owner Fax: Not reported  
Contact Name: LUCKENBACH, TOM  
Contact Address: 6293 GIRVIN DRIVE  
Contact Address 2: Not reported  
City,State,Zip: OAKLAND, CA 94611  
Contact Phone: Not reported  
Contact Fax: Not reported  
Facility Status: Inactive  
Facility Type: TEMPORARY  
Category: STATE  
Latitude: 37.828884  
Longitude: -122.196685

**HAZNET:**

Name: LUCKENBACH TOM  
Address: 6293 GIRVIN DRIVE  
Address 2: Not reported  
City,State,Zip: OAKLAND, CA 94611  
Contact: LUCKENBACH TOM  
Telephone: 9193604368  
Mailing Name: Not reported  
Mailing Address: 6293 GIRVIN DRIVE

Year: 2018  
Gepaid: CAC002950253  
TSD EPA ID: CAD981382732  
CA Waste Code: 151 - Asbestos containing waste  
Disposal Method: H132 - Landfill Or Surface Impoundment That Will Be Closed As  
Landfill( To Include On-Site Treatment And/Or Stabilization)  
Tons: 0.23000

**Detail Two:**

Year: 2018  
EM Manifest ID: 016257869JJK20180228\_D\_1  
Shipment Date: 3/2/2018  
Receipt Date: 3/15/2018  
Manifest Number: 016257869JJK  
Generator EPA ID: CAC002950253  
Name: LUCKENBACH TOM 42-041666  
Address: Not reported  
Address 2: Not reported  
City: Not reported  
Zip: Not reported  
Telephone: Not reported

Map ID  
 Direction  
 Distance  
 Elevation

MAP FINDINGS

Site

Database(s)

EDR ID Number  
 EPA ID Number

**LUCKENBACH, TOM (Continued)**

**S124669870**

Contact:	Not reported
Contact Telephone:	Not reported
Transporter 1 EPA ID:	CAR000050815
Transporter 1 Emergency Number:	Not reported
Transporter 2 EPA ID:	CAR000272773
Transporter 2 Emergency Number:	Not reported
TSDf EPA ID:	CAD981382732
TSDf Name:	ALTAMONT LANDFILL
TSDf Address 1:	Not reported
TSDf Address 2:	Not reported
TSDf City:	Not reported
TSDf Zip:	Not reported
TSDf Telephone:	Not reported
State:	
Year:	2018
EM Manifest ID:	016257869JJK20180228_D_1
Generator EPA ID:	CAC002950253
Shipment Date:	2018-03-02
Manifest Number:	016257869JJK
Line Number:	1
Method Code:	H132
Quantity Tons:	0.23000
Quantity Waste:	1.000000
Quantity Unit:	Y
Number of Containers:	11
Type of Container:	NULL
Quantity Type:	NULL
State Code:	151

**GO1410**  
**NW**  
**1/8-1/4**  
**0.198 mi.**  
**1048 ft.**

**MOLLY WEBB**  
**6552 SARONI DR**  
**OAKLAND, CA 94611**  
**Site 6 of 7 in cluster GO**

**HWTS** **S118200925**  
**HAZNET** **N/A**

**Actual:**  
**1074 ft.**  
**Focus Map:**  
**5**

<b>HWTS:</b>	
Name:	MOLLY WEBB
Address:	6552 SARONI DR
Address 2:	Not reported
City,State,Zip:	OAKLAND, CA 94611
EPA ID:	CAC002759543
Inactive Date:	05/01/2014
Create Date:	01/30/2014
Last Act Date:	Not reported
Mailing Name:	Not reported
Mailing Address:	6552 SARONI DR
Mailing Address 2:	Not reported
Mailing City,State,Zip:	OAKLAND, CA 94611
Owner Name:	MOLLY WEBB
Owner Address:	6552 SARONI DR
Owner Address 2:	Not reported
Owner City,State,Zip:	OAKLAND, CA 94611
Owner Phone:	Not reported
Owner Fax:	Not reported
Contact Name:	MOLLY WEBB
Contact Address:	6552 SARONI DR

Map ID  
Direction  
Distance  
Elevation

MAP FINDINGS

Site

Database(s)

EDR ID Number  
EPA ID Number

**MOLLY WEBB (Continued)**

**S118200925**

Contact Address 2: Not reported  
City,State,Zip: OAKLAND, CA 94611  
Contact Phone: Not reported  
Contact Fax: Not reported  
Facility Status: Inactive  
Facility Type: TEMPORARY  
Category: STATE  
Latitude: 37.832447  
Longitude: -122.203869

**HAZNET:**

Name: MOLLY WEBB  
Address: 6552 SARONI DR  
Address 2: Not reported  
City,State,Zip: OAKLAND, CA 94611  
Contact: MOLLY WEBB  
Telephone: 5107884763  
Mailing Name: Not reported  
Mailing Address: 6552 SARONI DR  
  
Year: 2014  
Gepaid: CAC002759543  
TSD EPA ID: CAD981382732  
CA Waste Code: 151 - Asbestos containing waste  
Disposal Method: H132 - Landfill Or Surface Impoundment That Will Be Closed As Landfill( To Include On-Site Treatment And/Or Stabilization)  
  
Tons: 0.4

**Additional Info:**

Year: 2014  
Gen EPA ID: CAC002759543  
  
Shipment Date: 20140131  
Creation Date: 4/9/2014 22:15:06  
Receipt Date: 20140206  
Manifest ID: 012388699JJK  
Trans EPA ID: CAL000291177  
Trans Name: SYNERGY ENTERPRISES INC  
Trans 2 EPA ID: CAR000037283  
Trans 2 Name: WORLD ENVIRONMENTAL & ENERGY  
TSD EPA ID: CAD981382732  
Trans Name: ALTAMONT LANDFILL  
TSD EPA ID: Not reported  
TSD Alt Name: Not reported  
Waste Code Description: 151 - Asbestos-containing waste  
RCRA Code: Not reported  
Meth Code: H132 - Landfill Or Surface Impoundment That Will Be Closed As Landfill( To Include On-Site Treatment And/Or Stabilization)  
  
Quantity Tons: 0.4  
Waste Quantity: 1  
Quantity Unit: Y  
Additional Code 1: Not reported  
Additional Code 2: Not reported  
Additional Code 3: Not reported  
Additional Code 4: Not reported



Map ID  
 Direction  
 Distance  
 Elevation

MAP FINDINGS

Site

Database(s)

EDR ID Number  
 EPA ID Number

**MOLLY WEBB (Continued)**

**S118200925**

Additional Code 5: Not reported

**HN1411**  
**SE**  
 1/8-1/4  
 0.198 mi.  
 1048 ft.

**CECILIA REKAY**  
**4059 WATERHOUSE RD**  
**OAKLAND, CA 94602**  
 Site 1 of 4 in cluster HN

**HWTS** **S124680164**  
**HAZNET** **N/A**

**Actual:**  
 327 ft.

**HWTS:**

**Focus Map:**  
 9

Name: CECILIA REKAY  
 Address: 4059 WATERHOUSE RD  
 Address 2: Not reported  
 City,State,Zip: OAKLAND, CA 94602  
 EPA ID: CAC002961039  
 Inactive Date: 08/08/2018  
 Create Date: 05/09/2018  
 Last Act Date: Not reported  
 Mailing Name: Not reported  
 Mailing Address: 3996 OAKMORE RD  
 Mailing Address 2: Not reported  
 Mailing City,State,Zip: OAKLAND, CA 94602  
 Owner Name: CECILIA REKAY  
 Owner Address: 3996 OAKMORE RD  
 Owner Address 2: Not reported  
 Owner City,State,Zip: OAKLAND, CA 94602  
 Owner Phone: Not reported  
 Owner Fax: Not reported  
 Contact Name: CECILIA REKAY  
 Contact Address: 3996 OAKMORE RD  
 Contact Address 2: Not reported  
 City,State,Zip: OAKLAND, CA 94602  
 Contact Phone: Not reported  
 Contact Fax: Not reported  
 Facility Status: Inactive  
 Facility Type: TEMPORARY  
 Category: STATE  
 Latitude: 37.80933  
 Longitude: -122.212661

**HAZNET:**

Name: CECILIA REKAY  
 Address: 4059 WATERHOUSE RD  
 Address 2: Not reported  
 City,State,Zip: OAKLAND, CA 94602  
 Contact: CECILIA REKAY  
 Telephone: 5104820169  
 Mailing Name: Not reported  
 Mailing Address: 3996 OAKMORE RD

Year: 2018  
 Gepaid: CAC002961039  
 TSD EPA ID: CAD981382732  
 CA Waste Code: 151 - Asbestos containing waste  
 Disposal Method: H132 - Landfill Or Surface Impoundment That Will Be Closed As Landfill( To Include On-Site Treatment And/Or Stabilization)  
 Tons: 0.23000

Map ID  
Direction  
Distance  
Elevation

MAP FINDINGS

Site

Database(s)

EDR ID Number  
EPA ID Number

**CECILIA REKAY (Continued)**

**S124680164**

Detail Two:

Year: 2018  
EM Manifest ID: 018058983JJK20180510\_D\_1  
Shipment Date: 5/10/2018  
Receipt Date: 5/17/2018  
Manifest Number: 018058983JJK  
Generator EPA ID: CAC002961039  
Name: CECILIA REKAY SR73542  
Address: Not reported  
Address 2: Not reported  
City: Not reported  
Zip: Not reported  
Telephone: Not reported  
Contact: Not reported  
Contact Telephone: Not reported  
Transporter 1 EPA ID: CAL000291177  
Transporter 1 Emergency Number: Not reported  
Transporter 2 EPA ID: CAR000037283  
Transporter 2 Emergency Number: Not reported  
TSDf EPA ID: CAD981382732  
TSDf Name: ALTAMONT LANDFILL  
TSDf Address 1: Not reported  
TSDf Address 2: Not reported  
TSDf City: Not reported  
TSDf Zip: Not reported  
TSDf Telephone: Not reported

State:

Year: 2018  
EM Manifest ID: 018058983JJK20180510\_D\_1  
Generator EPA ID: CAC002961039  
Shipment Date: 2018-05-10  
Manifest Number: 018058983JJK  
Line Number: 1  
Method Code: H132  
Quantity Tons: 0.23000  
Quantity Waste: 1.000000  
Quantity Unit: Y  
Number of Containers: 12  
Type of Container: NULL  
Quantity Type: NULL  
State Code: 151

**HO1412 AMANDA HALTE**  
**WNW 6582 LUCAS AVE APT 5 # 2**  
**1/8-1/4 OAKLAND, CA 94611**  
**0.199 mi.**  
**1049 ft. Site 1 of 6 in cluster HO**

**HWTS S113794764**  
**HAZNET N/A**

**Actual:** HWTS:  
**651 ft.** Name: AMANDA HALTE  
**Focus Map:** Address: 6582 LUCAS AVE APT 5 # 2  
**9** Address 2: Not reported  
City, State, Zip: OAKLAND, CA 94611  
EPA ID: CAC002713805  
Inactive Date: 03/08/2013  
Create Date: 12/07/2012

Map ID  
Direction  
Distance  
Elevation

MAP FINDINGS

Site

Database(s)

EDR ID Number  
EPA ID Number

**AMANDA HALTE (Continued)**

**S113794764**

Last Act Date: Not reported  
Mailing Name: Not reported  
Mailing Address: 6582 LUCAS AVE APT 5 # 2  
Mailing Address 2: Not reported  
Mailing City,State,Zip: OAKLAND, CA 946112936  
Owner Name: AMANDA HALTE  
Owner Address: 6582 LUCAS AVE APT 5 # 2  
Owner Address 2: Not reported  
Owner City,State,Zip: OAKLAND, CA 946112936  
Owner Phone: Not reported  
Owner Fax: Not reported  
Contact Name: AMANDA HALTE  
Contact Address: 6582 LUCAS AVE APT 5 # 2  
Contact Address 2: Not reported  
City,State,Zip: OAKLAND, CA 946112936  
Contact Phone: Not reported  
Contact Fax: Not reported  
Facility Status: Inactive  
Facility Type: TEMPORARY  
Category: STATE  
Latitude: 37.82543  
Longitude: -122.20749

**HAZNET:**

Name: AMANDA HALTE  
Address: 6582 LUCAS AVE APT 5 # 2  
Address 2: Not reported  
City,State,Zip: OAKLAND, CA 946112936  
Contact: AMANDA HALTE  
Telephone: 6196027303  
Mailing Name: Not reported  
Mailing Address: 6582 LUCAS AVE APT 5 # 2

Year: 2012  
Gepaid: CAC002713805  
TSD EPA ID: CAD981382732  
CA Waste Code: 151 - Asbestos containing waste  
Disposal Method: H132 - Landfill Or Surface Impoundment That Will Be Closed As Landfill( To Include On-Site Treatment And/Or Stabilization)  
Tons: 0.8

**Additional Info:**

Year: 2012  
Gen EPA ID: CAC002713805  
  
Shipment Date: 20121207  
Creation Date: 2/15/2013 22:15:28  
Receipt Date: 20121211  
Manifest ID: 000056077DAT  
Trans EPA ID: CAL000371038  
Trans Name: ENVIRONMENTAL REMEDIES INC  
Trans 2 EPA ID: CAL000317320  
Trans 2 Name: UNI WASTE  
TSD EPA ID: CAD981382732  
Trans Name: ALTAMONT LANDFILL

Map ID  
 Direction  
 Distance  
 Elevation

MAP FINDINGS

Site

Database(s)

EDR ID Number  
 EPA ID Number

**AMANDA HALTE (Continued)**

**S113794764**

TSDf Alt EPA ID:	Not reported
TSDf Alt Name:	Not reported
Waste Code Description:	151 - Asbestos-containing waste
RCRA Code:	Not reported
Meth Code:	H132 - Landfill Or Surface Impoundment That Will Be Closed As Landfill( To Include On-Site Treatment And/Or Stabilization)
Quantity Tons:	0.8
Waste Quantity:	2
Quantity Unit:	Y
Additional Code 1:	Not reported
Additional Code 2:	Not reported
Additional Code 3:	Not reported
Additional Code 4:	Not reported
Additional Code 5:	Not reported

**HF1413  
 SE  
 1/8-1/4  
 0.199 mi.  
 1050 ft.**

**ROBERT & DANI READER  
 3915 OAKMORE RD  
 OAKLAND, CA 94602  
 Site 2 of 5 in cluster HF**

**HWTS S124691429  
 N/A**

**Actual:  
 276 ft.**

**Focus Map:  
 9**

<b>HWTS:</b>	
Name:	ROBERT & DANI READER
Address:	3915 OAKMORE RD
Address 2:	Not reported
City,State,Zip:	OAKLAND, CA 94602
EPA ID:	CAC002972777
Inactive Date:	10/25/2018
Create Date:	07/26/2018
Last Act Date:	Not reported
Mailing Name:	Not reported
Mailing Address:	3915 OAKMORE RD
Mailing Address 2:	Not reported
Mailing City,State,Zip:	OAKLAND, CA 94602
Owner Name:	ROBERT & DANI READER
Owner Address:	3915 OAKMORE RD
Owner Address 2:	Not reported
Owner City,State,Zip:	OAKLAND, CA 94602
Owner Phone:	Not reported
Owner Fax:	Not reported
Contact Name:	ROBERT & DANI READER
Contact Address:	3915 OAKMORE RD
Contact Address 2:	Not reported
City,State,Zip:	OAKLAND, CA 94602
Contact Phone:	Not reported
Contact Fax:	Not reported
Facility Status:	Inactive
Facility Type:	TEMPORARY
Category:	STATE
Latitude:	37.807282
Longitude:	-122.215056

MAP FINDINGS

Map ID			EDR ID Number
Direction			EPA ID Number
Distance			
Elevation	Site	Database(s)	

---

<b>HF1414</b> <b>SE</b> <b>1/8-1/4</b> <b>0.199 mi.</b> <b>1050 ft.</b>	<b>ROBERT &amp; DANI READER</b> <b>3915 OAKMORE RD</b> <b>OAKLAND, CA 94602</b>  <b>Site 3 of 5 in cluster HF</b>	<b>FINDS</b> <b>ECHO</b>	<b>1024613366</b> <b>N/A</b>
---	---	-----------------------------	---------------------------------

**Actual:** 276 ft.      **FINDS:**  
Registry ID: 110070401753

**Focus Map:** 9      [Click Here for FRS Facility Detail Report:](#)

Environmental Interest/Information System:  
The Resource Conservation and Recovery Act Information System (RCRAInfo) is EPA's comprehensive information system in support of the Resource Conservation and Recovery Act (RCRA) of 1976 and the Hazardous and Solid Waste Amendments (HSWA) of 1984. It tracks many types of information about generators, transporters, treaters, storers, and disposers of hazardous waste.

[Click this hyperlink](#) while viewing on your computer to access additional FINDS: detail in the EDR Site Report.

**ECHO:**  
Envid: 1024613366  
Registry ID: 110070401753  
DFR URL: <http://echo.epa.gov/detailed-facility-report?fid=110070401753>  
Name: ROBERT & DANI READER  
Address: 3915 OAKMORE RD  
City,State,Zip: OAKLAND, CA 94602

<b>HF1415</b> <b>SE</b> <b>1/8-1/4</b> <b>0.199 mi.</b> <b>1050 ft.</b>	<b>ROBERT &amp; DANI READER</b> <b>3915 OAKMORE RD</b> <b>OAKLAND, CA 94602</b>  <b>Site 4 of 5 in cluster HF</b>	<b>RCRA NonGen / NLR</b>	<b>1024752966</b> <b>CAC002972777</b>
---	---	--------------------------	--

**Actual:** 276 ft.      **RCRA Listings:**  
Date Form Received by Agency: 20180726  
**Focus Map:** 9      Handler Name: Robert & Dani Reader  
Handler Address: 3915 OAKMORE RD  
Handler City,State,Zip: OAKLAND, CA 94602  
EPA ID: CAC002972777  
Contact Name: ROBERT & DANI READER  
Contact Address: 3915 OAKMORE RD  
Contact City,State,Zip: OAKLAND, CA 94602  
Contact Telephone: 510-858-6465  
Contact Fax: 510-259-1715  
Contact Email: MARIA.CARBAJAL@SYNERGYCOMPANIES.ORG  
Contact Title: Not reported  
EPA Region: 09  
Land Type: Not reported  
Federal Waste Generator Description: Not a generator, verified  
Non-Notifier: Not reported  
Biennial Report Cycle: Not reported  
Accessibility: Not reported  
Active Site Indicator: Handler Activities  
State District Owner: Not reported  
State District: Not reported  
Mailing Address: 3915 OAKMORE RD  
Mailing City,State,Zip: OAKLAND, CA 94602  
Owner Name: Robert & Dani Reader

Map ID  
 Direction  
 Distance  
 Elevation

MAP FINDINGS

Site

Database(s)

EDR ID Number  
 EPA ID Number

**ROBERT & DANI READER (Continued)**

**1024752966**

Owner Type:	Other
Operator Name:	Robert & Dani Reader
Operator Type:	Other
Short-Term Generator Activity:	No
Importer Activity:	No
Mixed Waste Generator:	No
Transporter Activity:	No
Transfer Facility Activity:	No
Recycler Activity with Storage:	No
Small Quantity On-Site Burner Exemption:	No
Smelting Melting and Refining Furnace Exemption:	No
Underground Injection Control:	No
Off-Site Waste Receipt:	No
Universal Waste Indicator:	Yes
Universal Waste Destination Facility:	Yes
Federal Universal Waste:	No
Active Site State-Reg Handler:	---
Federal Facility Indicator:	Not reported
Hazardous Secondary Material Indicator:	N
Sub-Part K Indicator:	Not reported
2018 GPRC Permit Baseline:	Not on the Baseline
2018 GPRC Renewals Baseline:	Not on the Baseline
202 GPRC Corrective Action Baseline:	No
Subject to Corrective Action Universe:	No
Non-TSDFs Where RCRA CA has Been Imposed Universe:	No
Corrective Action Priority Ranking:	No NCAPS ranking
Environmental Control Indicator:	No
Institutional Control Indicator:	No
Human Exposure Controls Indicator:	N/A
Groundwater Controls Indicator:	N/A
Significant Non-Complier Universe:	No
Unaddressed Significant Non-Complier Universe:	No
Addressed Significant Non-Complier Universe:	No
Significant Non-Complier With a Compliance Schedule Universe:	No
Financial Assurance Required:	Not reported
Handler Date of Last Change:	20180831
Recognized Trader-Importer:	No
Recognized Trader-Exporter:	No
Importer of Spent Lead Acid Batteries:	No
Exporter of Spent Lead Acid Batteries:	No
Recycler Activity Without Storage:	No
Manifest Broker:	No
Sub-Part P Indicator:	No

Handler - Owner Operator:

Owner/Operator Indicator:	Owner
Owner/Operator Name:	ROBERT & DANI READER
Legal Status:	Other
Date Became Current:	Not reported
Date Ended Current:	Not reported
Owner/Operator Address:	3915 OAKMORE RD
Owner/Operator City,State,Zip:	OAKLAND, CA 94602
Owner/Operator Telephone:	510-858-6465
Owner/Operator Telephone Ext:	Not reported
Owner/Operator Fax:	Not reported
Owner/Operator Email:	Not reported

Map ID  
 Direction  
 Distance  
 Elevation

MAP FINDINGS

Site

Database(s)

EDR ID Number  
 EPA ID Number

**ROBERT & DANI READER (Continued)**

**1024752966**

Owner/Operator Indicator: Operator  
 Owner/Operator Name: ROBERT & DANI READER  
 Legal Status: Other  
 Date Became Current: Not reported  
 Date Ended Current: Not reported  
 Owner/Operator Address: 3915 OAKMORE RD  
 Owner/Operator City,State,Zip: OAKLAND, CA 94602  
 Owner/Operator Telephone: 510-858-6465  
 Owner/Operator Telephone Ext: Not reported  
 Owner/Operator Fax: Not reported  
 Owner/Operator Email: Not reported

Historic Generators:

Receive Date: 20180726  
 Handler Name: ROBERT & DANI READER  
 Federal Waste Generator Description: Not a generator, verified  
 State District Owner: Not reported  
 Large Quantity Handler of Universal Waste: No  
 Recognized Trader Importer: No  
 Recognized Trader Exporter: No  
 Spent Lead Acid Battery Importer: No  
 Spent Lead Acid Battery Exporter: No  
 Current Record: Yes  
 Non Storage Recycler Activity: Not reported  
 Electronic Manifest Broker: Not reported

List of NAICS Codes and Descriptions:

NAICS Code: 56299  
 NAICS Description: ALL OTHER WASTE MANAGEMENT SERVICES

Facility Has Received Notices of Violations:

Violations: No Violations Found

Evaluation Action Summary:

Evaluations: No Evaluations Found

**HF1416 SE**  
**1/8-1/4**  
**0.199 mi.**  
**1050 ft.**  
**ROBERT READER**  
**3915 OAKMORE RD**  
**OAKLAND, CA 94602**  
**Site 5 of 5 in cluster HF**

**HWTS S118223481**  
**HAZNET N/A**

**Actual:**  
**276 ft.**

**HWTS:**  
 Name: ROBERT READER  
 Address: 3915 OAKMORE RD  
 Address 2: Not reported  
 City,State,Zip: OAKLAND, CA 94602  
 EPA ID: CAC002787636  
 Inactive Date: 12/29/2014  
 Create Date: 09/29/2014  
 Last Act Date: Not reported  
 Mailing Name: Not reported  
 Mailing Address: 3915 OAKMORE RD  
 Mailing Address 2: Not reported  
 Mailing City,State,Zip: OAKLAND, CA 94602

**Focus Map:**  
**9**

Map ID  
Direction  
Distance  
Elevation

MAP FINDINGS

Site

Database(s)

EDR ID Number  
EPA ID Number

**ROBERT READER (Continued)**

**S118223481**

Owner Name: ROBERT READER  
Owner Address: 3915 OAKMORE RD  
Owner Address 2: Not reported  
Owner City,State,Zip: OAKLAND, CA 94602  
Owner Phone: Not reported  
Owner Fax: Not reported  
Contact Name: ROBERT READER  
Contact Address: 3915 OAKMORE RD  
Contact Address 2: Not reported  
City,State,Zip: OAKLAND, CA 94602  
Contact Phone: Not reported  
Contact Fax: Not reported  
Facility Status: Inactive  
Facility Type: TEMPORARY  
Category: STATE  
Latitude: 37.807282  
Longitude: -122.215056

**HAZNET:**

Name: ROBERT READER  
Address: 3915 OAKMORE RD  
Address 2: Not reported  
City,State,Zip: OAKLAND, CA 94602  
Contact: ROBERT READER  
Telephone: 5109676049  
Mailing Name: Not reported  
Mailing Address: 3915 OAKMORE RD

Year: 2014  
Gepaid: CAC002787636  
TSD EPA ID: CAD981382732  
CA Waste Code: 151 - Asbestos containing waste  
Disposal Method: H132 - Landfill Or Surface Impoundment That Will Be Closed As Landfill( To Include On-Site Treatment And/Or Stabilization)  
Tons: 0.4

**Additional Info:**

Year: 2014  
Gen EPA ID: CAC002787636  
Shipment Date: 20140929  
Creation Date: 11/11/2014 22:15:12  
Receipt Date: 20141002  
Manifest ID: 013458721JJK  
Trans EPA ID: CAL000291177  
Trans Name: SYNERGY ENTERPRISES INC  
Trans 2 EPA ID: CAR000037283  
Trans 2 Name: WORLD ENVIRONMENTAL & ENERGY  
TSD EPA ID: CAD981382732  
Trans Name: ALTAMONT LANDFILL  
TSD Alt EPA ID: Not reported  
TSD Alt Name: Not reported  
Waste Code Description: 151 - Asbestos-containing waste  
RCRA Code: Not reported  
Meth Code: H132 - Landfill Or Surface Impoundment That Will Be Closed As



Map ID  
 Direction  
 Distance  
 Elevation

MAP FINDINGS

Site

Database(s)

EDR ID Number  
 EPA ID Number

**ROBERT READER (Continued)**

**S118223481**

	Landfill( To Include On-Site Treatment And/Or Stabilization)
Quantity Tons:	0.4
Waste Quantity:	1
Quantity Unit:	Y
Additional Code 1:	Not reported
Additional Code 2:	Not reported
Additional Code 3:	Not reported
Additional Code 4:	Not reported
Additional Code 5:	Not reported

<b>HO1417</b>	<b>MONTCLAIR GARDEN COURT INVESTORS</b>	<b>ECHO</b>	<b>1026144793</b>
<b>WNW</b>	<b>6582 LUCAS AVE #6</b>		<b>N/A</b>
<b>1/8-1/4</b>	<b>OAKLAND, CA 94611</b>		
<b>0.199 mi.</b>			
<b>1051 ft.</b>	<b>Site 2 of 6 in cluster HO</b>		

<b>Actual:</b>	<b>ECHO:</b>	
<b>651 ft.</b>	Envid:	1026144793
<b>Focus Map:</b>	Registry ID:	110070719756
<b>9</b>	DFR URL:	<a href="http://echo.epa.gov/detailed-facility-report?fid=110070719756">http://echo.epa.gov/detailed-facility-report?fid=110070719756</a>
	Name:	MONTCLAIR GARDEN COURT INVESTORS
	Address:	6582 LUCAS AVE #6
	City,State,Zip:	OAKLAND, CA 94611

<b>HO1418</b>	<b>MONTCLAIR GARDEN COURT INVESTORS</b>	<b>RCRA NonGen / NLR</b>	<b>1026045299</b>
<b>WNW</b>	<b>6582 LUCAS AVE #6</b>		<b>CAC003051706</b>
<b>1/8-1/4</b>	<b>OAKLAND, CA 94611</b>		
<b>0.199 mi.</b>			
<b>1051 ft.</b>	<b>Site 3 of 6 in cluster HO</b>		

<b>Actual:</b>	<b>RCRA Listings:</b>	
<b>651 ft.</b>	Date Form Received by Agency:	20200117
<b>Focus Map:</b>	Handler Name:	Montclair Garden Court Investors
<b>9</b>	Handler Address:	6582 LUCAS AVE #6
	Handler City,State,Zip:	OAKLAND, CA 94611
	EPA ID:	CAC003051706
	Contact Name:	BRIDGET RICHONIOS
	Contact Address:	6582 LUCAS AVE #6
	Contact City,State,Zip:	OAKLAND, CA 94611
	Contact Telephone:	925-963-8783
	Contact Fax:	Not reported
	Contact Email:	MARIAE@PWSEI.COM
	Contact Title:	Not reported
	EPA Region:	09
	Land Type:	Not reported
	Federal Waste Generator Description:	Not a generator, verified
	Non-Notifier:	Not reported
	Biennial Report Cycle:	Not reported
	Accessibility:	Not reported
	Active Site Indicator:	Not reported
	State District Owner:	Not reported
	State District:	Not reported
	Mailing Address:	6582 LUCAS AVE #6
	Mailing City,State,Zip:	OAKLAND, CA 94611
	Owner Name:	Montclair Garden Court Investors
	Owner Type:	Other

Map ID  
 Direction  
 Distance  
 Elevation

MAP FINDINGS

Site

Database(s)

EDR ID Number  
 EPA ID Number

**MONTCLAIR GARDEN COURT INVESTORS (Continued)**

**1026045299**

Operator Name:	Bridget Richonios
Operator Type:	Other
Short-Term Generator Activity:	No
Importer Activity:	No
Mixed Waste Generator:	No
Transporter Activity:	No
Transfer Facility Activity:	No
Recycler Activity with Storage:	No
Small Quantity On-Site Burner Exemption:	No
Smelting Melting and Refining Furnace Exemption:	No
Underground Injection Control:	No
Off-Site Waste Receipt:	No
Universal Waste Indicator:	No
Universal Waste Destination Facility:	No
Federal Universal Waste:	No
Active Site State-Reg Handler:	---
Federal Facility Indicator:	Not reported
Hazardous Secondary Material Indicator:	N
Sub-Part K Indicator:	Not reported
2018 GPRC Permit Baseline:	Not on the Baseline
2018 GPRC Renewals Baseline:	Not on the Baseline
202 GPRC Corrective Action Baseline:	No
Subject to Corrective Action Universe:	No
Non-TSDFs Where RCRA CA has Been Imposed Universe:	No
Corrective Action Priority Ranking:	No NCAPS ranking
Environmental Control Indicator:	No
Institutional Control Indicator:	No
Human Exposure Controls Indicator:	N/A
Groundwater Controls Indicator:	N/A
Significant Non-Complier Universe:	No
Unaddressed Significant Non-Complier Universe:	No
Addressed Significant Non-Complier Universe:	No
Significant Non-Complier With a Compliance Schedule Universe:	No
Financial Assurance Required:	Not reported
Handler Date of Last Change:	20200210
Recognized Trader-Importer:	No
Recognized Trader-Exporter:	No
Importer of Spent Lead Acid Batteries:	No
Exporter of Spent Lead Acid Batteries:	No
Recycler Activity Without Storage:	No
Manifest Broker:	No
Sub-Part P Indicator:	No

Handler - Owner Operator:

Owner/Operator Indicator:	Owner
Owner/Operator Name:	MONTCLAIR GARDEN COURT INVESTORS
Legal Status:	Other
Date Became Current:	Not reported
Date Ended Current:	Not reported
Owner/Operator Address:	6582 LUCAS AVE #6
Owner/Operator City,State,Zip:	OAKLAND, CA 94611
Owner/Operator Telephone:	925-963-8783
Owner/Operator Telephone Ext:	Not reported
Owner/Operator Fax:	Not reported
Owner/Operator Email:	Not reported

Map ID  
Direction  
Distance  
Elevation

MAP FINDINGS

Site

Database(s)

EDR ID Number  
EPA ID Number

**MONTCLAIR GARDEN COURT INVESTORS (Continued)**

**1026045299**

Owner/Operator Indicator: Operator  
Owner/Operator Name: BRIDGET RICHONIOS  
Legal Status: Other  
Date Became Current: Not reported  
Date Ended Current: Not reported  
Owner/Operator Address: 6582 LUCAS AVE #6  
Owner/Operator City,State,Zip: OAKLAND, CA 94611  
Owner/Operator Telephone: 925-963-8783  
Owner/Operator Telephone Ext: Not reported  
Owner/Operator Fax: Not reported  
Owner/Operator Email: Not reported

Historic Generators:

Receive Date: 20200117  
Handler Name: MONTCLAIR GARDEN COURT INVESTORS  
Federal Waste Generator Description: Not a generator, verified  
State District Owner: Not reported  
Large Quantity Handler of Universal Waste: No  
Recognized Trader Importer: No  
Recognized Trader Exporter: No  
Spent Lead Acid Battery Importer: No  
Spent Lead Acid Battery Exporter: No  
Current Record: Yes  
Non Storage Recycler Activity: Not reported  
Electronic Manifest Broker: Not reported

List of NAICS Codes and Descriptions:

NAICS Code: 56299  
NAICS Description: ALL OTHER WASTE MANAGEMENT SERVICES

Facility Has Received Notices of Violations:

Violations: No Violations Found

Evaluation Action Summary:

Evaluations: No Evaluations Found

**HO1419 MONTCLAIR GARDEN COURT INVESTORS**  
**WNW 6582 LUCAS AVE #6**  
**1/8-1/4 OAKLAND, CA 94611**  
**0.199 mi.**  
**1051 ft. Site 4 of 6 in cluster HO**

**FINDS 1026409999**  
**N/A**

**Actual:** FINDS:  
**651 ft.** Registry ID: 110070719756

**Focus Map:**  
**9** [Click Here for FRS Facility Detail Report:](#)

Environmental Interest/Information System:

The Resource Conservation and Recovery Act Information System (RCRAInfo) is EPA's comprehensive information system in support of the Resource Conservation and Recovery Act (RCRA) of 1976 and the Hazardous and Solid Waste Amendments (HSWA) of 1984. It tracks many types of information about generators, transporters, treaters, storers, and disposers of hazardous waste.

Map ID  
Direction  
Distance  
Elevation

MAP FINDINGS

Site

Database(s)

EDR ID Number  
EPA ID Number

**MONTCLAIR GARDEN COURT INVESTORS (Continued)**

**1026409999**

[Click this hyperlink](#) while viewing on your computer to access additional FINDS: detail in the EDR Site Report.

**HO1420 MONTCLAIR GARDEN COURT INVESTORS**  
**WNW 6582 LUCAS AVE #6**  
**1/8-1/4 OAKLAND, CA 94611**  
**0.199 mi.**  
**1051 ft. Site 5 of 6 in cluster HO**

**HWTS S126102190**  
**HAZNET N/A**

**Actual:**  
**651 ft.**

**Focus Map:**  
**9**

**HWTS:**  
Name: MONTCLAIR GARDEN COURT INVESTORS  
Address: 6582 LUCAS AVE #6  
Address 2: Not reported  
City,State,Zip: OAKLAND, CA 94611  
EPA ID: CAC003051706  
Inactive Date: 04/17/2020  
Create Date: 01/17/2020  
Last Act Date: Not reported  
Mailing Name: Not reported  
Mailing Address: 6582 LUCAS AVE #6  
Mailing Address 2: Not reported  
Mailing City,State,Zip: OAKLAND, CA 94611  
Owner Name: MONTCLAIR GARDEN COURT INVESTORS  
Owner Address: 6582 LUCAS AVE #6  
Owner Address 2: Not reported  
Owner City,State,Zip: OAKLAND, CA 94611  
Owner Phone: Not reported  
Owner Fax: Not reported  
Contact Name: BRIDGET RICHONIOS  
Contact Address: 6582 LUCAS AVE #6  
Contact Address 2: Not reported  
City,State,Zip: OAKLAND, CA 94611  
Contact Phone: Not reported  
Contact Fax: Not reported  
Facility Status: Inactive  
Facility Type: TEMPORARY  
Category: STATE  
Latitude: 37.825461  
Longitude: -122.207463

**NAICS:**  
EPA ID: CAC003051706  
Create Date: 2020-01-17 14:25:58.063  
NAICS Code: 999999  
NAICS Description: Not Otherwise Specified  
Issued EPA ID Date: 2020-01-17 14:25:58.06300  
Inactive Date: 2020-04-17 14:25:58.03300  
Facility Name: MONTCLAIR GARDEN COURT INVESTORS  
Facility Address: 6582 LUCAS AVE #6  
Facility Address 2: Not reported  
Facility City: OAKLAND  
Facility County: Not reported  
Facility State: CA  
Facility Zip: 94611

**HAZNET:**  
Name: MONTCLAIR GARDEN COURT INVESTORS

Map ID  
 Direction  
 Distance  
 Elevation

MAP FINDINGS

Site

Database(s)

EDR ID Number  
 EPA ID Number

**MONTCLAIR GARDEN COURT INVESTORS (Continued)**

**S126102190**

Address: 6582 LUCAS AVE #6  
 Address 2: Not reported  
 City,State,Zip: OAKLAND, CA 94611  
 Contact: BRIDGET RICHONIOS  
 Telephone: 9259638783  
 Mailing Name: Not reported  
 Mailing Address: 6582 LUCAS AVE #6

Year: 2020  
 Gepaid: CAC003051706  
 TSD EPA ID: CAD982042475  
 CA Waste Code: 151 - Asbestos containing waste  
 Disposal Method: H132 - Landfill Or Surface Impoundment That Will Be Closed As  
 Landfill( To Include On-Site Treatment And/Or Stabilization)  
 Tons: 0.69

Additional Info:

Year: 2020  
 Gen EPA ID: CAC003051706

Shipment Date: 1/21/2020  
 Creation Date: 3/12/2020  
 Receipt Date: 1/23/2020  
 Manifest ID: 018619926JJK  
 Trans EPA ID: CAR000049064  
 Trans Name: E C T I  
 Trans 2 EPA ID: Not reported  
 Trans 2 Name: Not reported  
 TSDF EPA ID: CAD982042475  
 Trans Name: RECOLOGY HAY ROAD  
 TSDF Alt EPA ID: Not reported  
 TSDF Alt Name: Not reported  
 Waste Code Description: 151 - Asbestos-containing waste  
 RCRA Code: Not reported  
 Meth Code: H132 - Landfill Or Surface Impoundment That Will Be Closed As  
 Landfill( To Include On-Site Treatment And/Or Stabilization)  
 Quantity Tons: 0.69  
 Waste Quantity: 3  
 Quantity Unit: Y  
 Additional Code 1: Not reported  
 Additional Code 2: Not reported  
 Additional Code 3: Not reported  
 Additional Code 4: Not reported  
 Additional Code 5: Not reported

**HO1421 AMANDA HOTTE**  
**WNW 6582 LUCAS AVE APT 4**  
**1/8-1/4 OAKLAND, CA 94611**  
**0.199 mi.**  
**1051 ft. Site 6 of 6 in cluster HO**

**HWTS S118203123**  
**HAZNET N/A**

**Actual:** 651 ft.      **HWTS:**  
 Name: AMANDA HOTTE  
**Focus Map:** 9      Address: 6582 LUCAS AVE APT 4  
 Address 2: Not reported  
 City,State,Zip: OAKLAND, CA 94611

Map ID  
Direction  
Distance  
Elevation

MAP FINDINGS

Site

Database(s)

EDR ID Number  
EPA ID Number

**AMANDA HOTTE (Continued)**

**S118203123**

EPA ID: CAC002762291  
Inactive Date: 05/27/2014  
Create Date: 02/25/2014  
Last Act Date: Not reported  
Mailing Name: Not reported  
Mailing Address: 6582 LUCAS AVE APT 4  
Mailing Address 2: Not reported  
Mailing City,State,Zip: OAKLAND, CA 946112936  
Owner Name: AMANDA HOTTE  
Owner Address: 6582 LUCAS AVE APT 4  
Owner Address 2: Not reported  
Owner City,State,Zip: OAKLAND, CA 946112936  
Owner Phone: Not reported  
Owner Fax: Not reported  
Contact Name: AMANDA HOTTE  
Contact Address: 6582 LUCAS AVE APT 4  
Contact Address 2: Not reported  
City,State,Zip: OAKLAND, CA 946112936  
Contact Phone: Not reported  
Contact Fax: Not reported  
Facility Status: Inactive  
Facility Type: TEMPORARY  
Category: STATE  
Latitude: 37.825814  
Longitude: -122.207802

**HAZNET:**

Name: AMANDA HOTTE  
Address: 6582 LUCAS AVE APT 4  
Address 2: Not reported  
City,State,Zip: OAKLAND, CA 946112936  
Contact: AMANDA HOTTE  
Telephone: 6196027303  
Mailing Name: Not reported  
Mailing Address: 6582 LUCAS AVE APT 4

Year: 2014  
Gepaid: CAC002762291  
TSD EPA ID: CAD981382732  
CA Waste Code: 151 - Asbestos containing waste  
Disposal Method: H132 - Landfill Or Surface Impoundment That Will Be Closed As  
Landfill( To Include On-Site Treatment And/Or Stabilization)  
Tons: 0.4

**Additional Info:**

Year: 2014  
Gen EPA ID: CAC002762291  
Shipment Date: 20140226  
Creation Date: 4/30/2014 22:15:24  
Receipt Date: 20140304  
Manifest ID: 012388891JJK  
Trans EPA ID: CAL000291177  
Trans Name: SYNERGY ENTERPRISES INC  
Trans 2 EPA ID: CAR000037283

Map ID  
Direction  
Distance  
Elevation

MAP FINDINGS

Site

Database(s)

EDR ID Number  
EPA ID Number

**AMANDA HOTTE (Continued)**

**S118203123**

Trans 2 Name: WORLD ENVIRONMENTAL & ENERGY  
TSDf EPA ID: CAD981382732  
Trans Name: ALTAMONT LANDFILL  
TSDf Alt EPA ID: Not reported  
TSDf Alt Name: Not reported  
Waste Code Description: 151 - Asbestos-containing waste  
RCRA Code: Not reported  
Meth Code: H132 - Landfill Or Surface Impoundment That Will Be Closed As  
Landfill( To Include On-Site Treatment And/Or Stabilization)  
Quantity Tons: 0.4  
Waste Quantity: 1  
Quantity Unit: Y  
Additional Code 1: Not reported  
Additional Code 2: Not reported  
Additional Code 3: Not reported  
Additional Code 4: Not reported  
Additional Code 5: Not reported

**HP1422 CLIFFORD MARC**  
**WNW 2006 MAGELLAN DR.**  
**1/8-1/4 OAKLAND, CA 94611**  
**0.199 mi.**  
**1051 ft. Site 1 of 4 in cluster HP**

**ECHO 1026130650**  
**N/A**

**Actual: 808 ft.** ECHO:  
Envid: 1026130650  
**Focus Map: 5** Registry ID: 110070805098  
DFR URL: <http://echo.epa.gov/detailed-facility-report?fid=110070805098>  
Name: CLIFFORD MARC  
Address: 2006 MAGELLAN DR.  
City,State,Zip: OAKLAND, CA 94611

**HP1423 CLIFFORD MARC**  
**WNW 2006 MAGELLAN DR.**  
**1/8-1/4 OAKLAND, CA 94611**  
**0.199 mi.**  
**1051 ft. Site 2 of 4 in cluster HP**

**FINDS 1026447002**  
**N/A**

**Actual: 808 ft.** FINDS:  
Registry ID: 110070805098  
**Focus Map: 5** Click Here for FRS Facility Detail Report:

Environmental Interest/Information System:  
The Resource Conservation and Recovery Act Information System (RCRAInfo) is EPA's comprehensive information system in support of the Resource Conservation and Recovery Act (RCRA) of 1976 and the Hazardous and Solid Waste Amendments (HSWA) of 1984. It tracks many types of information about generators, transporters, treaters, storers, and disposers of hazardous waste.

[Click this hyperlink](#) while viewing on your computer to access additional FINDS: detail in the EDR Site Report.

Map ID  
 Direction  
 Distance  
 Elevation

MAP FINDINGS

Site

Database(s)

EDR ID Number  
 EPA ID Number

**HP1424**      **CLIFFORD MARC**      **RCRA NonGen / NLR**      **1026052719**  
**WNW**      **2006 MAGELLAN DR.**      **CAC003059615**  
**1/8-1/4**      **OAKLAND, CA 94611**  
**0.199 mi.**  
**1051 ft.**      **Site 3 of 4 in cluster HP**

<b>Actual:</b> <b>808 ft.</b>	RCRA Listings:	20200311
<b>Focus Map:</b> <b>5</b>	Date Form Received by Agency:	Clifford Marc
	Handler Name:	2006 MAGELLAN DR.
	Handler Address:	OAKLAND, CA 94611
	Handler City,State,Zip:	CAC003059615
	EPA ID:	CLIFFORD MARC
	Contact Name:	2006 MAGELLAN DR.
	Contact Address:	OAKLAND, CA 94611
	Contact City,State,Zip:	503-709-7690
	Contact Telephone:	Not reported
	Contact Fax:	CHRISTINA.S@SYNERGYCOMPANIES.ORG
	Contact Email:	Not reported
	Contact Title:	09
	EPA Region:	Not reported
	Land Type:	Not a generator, verified
	Federal Waste Generator Description:	Not reported
	Non-Notifier:	Not reported
	Biennial Report Cycle:	Not reported
	Accessibility:	Not reported
	Active Site Indicator:	Not reported
	State District Owner:	Not reported
	State District:	Not reported
	Mailing Address:	2006 MAGELLAN DR.
	Mailing City,State,Zip:	OAKLAND, CA 94611
	Owner Name:	Clifford Marc
	Owner Type:	Other
	Operator Name:	Clifford Marc
	Operator Type:	Other
	Short-Term Generator Activity:	No
	Importer Activity:	No
	Mixed Waste Generator:	No
	Transporter Activity:	No
	Transfer Facility Activity:	No
	Recycler Activity with Storage:	No
	Small Quantity On-Site Burner Exemption:	No
	Smelting Melting and Refining Furnace Exemption:	No
	Underground Injection Control:	No
	Off-Site Waste Receipt:	No
	Universal Waste Indicator:	No
	Universal Waste Destination Facility:	No
	Federal Universal Waste:	No
	Active Site State-Reg Handler:	---
	Federal Facility Indicator:	Not reported
	Hazardous Secondary Material Indicator:	N
	Sub-Part K Indicator:	Not reported
	2018 GPRC Permit Baseline:	Not on the Baseline
	2018 GPRC Renewals Baseline:	Not on the Baseline
	202 GPRC Corrective Action Baseline:	No
	Subject to Corrective Action Universe:	No
	Non-TSDFs Where RCRA CA has Been Imposed Universe:	No
	Corrective Action Priority Ranking:	No NCAPS ranking
	Environmental Control Indicator:	No
	Institutional Control Indicator:	No



Map ID  
Direction  
Distance  
Elevation

MAP FINDINGS

Site

Database(s)

EDR ID Number  
EPA ID Number

**CLIFFORD MARC (Continued)**

**1026052719**

Human Exposure Controls Indicator:	N/A
Groundwater Controls Indicator:	N/A
Significant Non-Complier Universe:	No
Unaddressed Significant Non-Complier Universe:	No
Addressed Significant Non-Complier Universe:	No
Significant Non-Complier With a Compliance Schedule Universe:	No
Financial Assurance Required:	Not reported
Handler Date of Last Change:	20200313
Recognized Trader-Importer:	No
Recognized Trader-Exporter:	No
Importer of Spent Lead Acid Batteries:	No
Exporter of Spent Lead Acid Batteries:	No
Recycler Activity Without Storage:	No
Manifest Broker:	No
Sub-Part P Indicator:	No

Handler - Owner Operator:

Owner/Operator Indicator:	Owner
Owner/Operator Name: CLIFFORD MARC	
Legal Status:	Other
Date Became Current:	Not reported
Date Ended Current:	Not reported
Owner/Operator Address:	2006 MAGELLAN DR.
Owner/Operator City,State,Zip:	OAKLAND, CA 94611
Owner/Operator Telephone:	503-709-7690
Owner/Operator Telephone Ext:	Not reported
Owner/Operator Fax:	Not reported
Owner/Operator Email:	Not reported

Owner/Operator Indicator:	Operator
Owner/Operator Name: CLIFFORD MARC	
Legal Status:	Other
Date Became Current:	Not reported
Date Ended Current:	Not reported
Owner/Operator Address:	2006 MAGELLAN DR.
Owner/Operator City,State,Zip:	OAKLAND, CA 94611
Owner/Operator Telephone:	503-709-7690
Owner/Operator Telephone Ext:	Not reported
Owner/Operator Fax:	Not reported
Owner/Operator Email:	Not reported

Historic Generators:

Receive Date:	20200311
Handler Name: CLIFFORD MARC	
Federal Waste Generator Description:	Not a generator, verified
State District Owner:	Not reported
Large Quantity Handler of Universal Waste:	No
Recognized Trader Importer:	No
Recognized Trader Exporter:	No
Spent Lead Acid Battery Importer:	No
Spent Lead Acid Battery Exporter:	No
Current Record:	Yes
Non Storage Recycler Activity:	Not reported
Electronic Manifest Broker:	Not reported

Map ID  
Direction  
Distance  
Elevation

MAP FINDINGS

Site

Database(s)

EDR ID Number  
EPA ID Number

**CLIFFORD MARC (Continued)**

**1026052719**

List of NAICS Codes and Descriptions:

NAICS Code: 56299  
NAICS Description: ALL OTHER WASTE MANAGEMENT SERVICES

Facility Has Received Notices of Violations:

Violations: No Violations Found

Evaluation Action Summary:

Evaluations: No Evaluations Found

**HP1425** **CLIFFORD MARC**  
**WNW** **2006 MAGELLAN DR.**  
**1/8-1/4** **OAKLAND, CA 94611**  
**0.199 mi.**  
**1051 ft.** **Site 4 of 4 in cluster HP**

**HWTS** **S126374537**  
**HAZNET** **N/A**

**Actual:**  
**808 ft.**

**Focus Map:**  
**5**

**HWTS:**  
Name: CLIFFORD MARC  
Address: 2006 MAGELLAN DR.  
Address 2: Not reported  
City,State,Zip: OAKLAND, CA 94611  
EPA ID: CAC003059615  
Inactive Date: 06/10/2020  
Create Date: 03/11/2020  
Last Act Date: Not reported  
Mailing Name: Not reported  
Mailing Address: 2006 MAGELLAN DR.  
Mailing Address 2: Not reported  
Mailing City,State,Zip: OAKLAND, CA 94611  
Owner Name: CLIFFORD MARC  
Owner Address: 2006 MAGELLAN DR.  
Owner Address 2: Not reported  
Owner City,State,Zip: OAKLAND, CA 94611  
Owner Phone: Not reported  
Owner Fax: Not reported  
Contact Name: CLIFFORD MARC  
Contact Address: 2006 MAGELLAN DR.  
Contact Address 2: Not reported  
City,State,Zip: OAKLAND, CA 94611  
Contact Phone: Not reported  
Contact Fax: Not reported  
Facility Status: Inactive  
Facility Type: TEMPORARY  
Category: STATE  
Latitude: 37.827801  
Longitude: -122.2066755

**HAZNET:**

Name: CLIFFORD MARC  
Address: 2006 MAGELLAN DR.  
Address 2: Not reported  
City,State,Zip: OAKLAND, CA 94611  
Contact: CLIFFORD MARC  
Telephone: 5037097690  
Mailing Name: Not reported

Map ID  
Direction  
Distance  
Elevation

MAP FINDINGS

Site

Database(s)

EDR ID Number  
EPA ID Number

**CLIFFORD MARC (Continued)**

**S126374537**

Mailing Address: 2006 MAGELLAN DR.  
Year: 2020  
Gepaid: CAC003059615  
TSD EPA ID: CAD981382732  
CA Waste Code: 151 - Asbestos containing waste  
Disposal Method: H132 - Landfill Or Surface Impoundment That Will Be Closed As  
Landfill( To Include On-Site Treatment And/Or Stabilization)  
Tons: 0.23

Additional Info:

Year: 2020  
Gen EPA ID: CAC003059615  
Shipment Date: 3/11/2020  
Creation Date: 3/25/2020  
Receipt Date: 3/16/2020  
Manifest ID: 021327961JJK  
Trans EPA ID: CAL000291177  
Trans Name: SYNERGY ENTERPRISES INC  
Trans 2 EPA ID: CAR000272773  
Trans 2 Name: UNI WASTE LLC  
TSD EPA ID: CAD981382732  
Trans Name: ALTAMONT LANDFILL & RESOURCE RECOVERY FACILITY  
TSD Alt EPA ID: Not reported  
TSD Alt Name: Not reported  
Waste Code Description: 151 - Asbestos-containing waste  
RCRA Code: Not reported  
Meth Code: H132 - Landfill Or Surface Impoundment That Will Be Closed As  
Landfill( To Include On-Site Treatment And/Or Stabilization)  
Quantity Tons: 0.23  
Waste Quantity: 1  
Quantity Unit: Y  
Additional Code 1: Not reported  
Additional Code 2: Not reported  
Additional Code 3: Not reported  
Additional Code 4: Not reported  
Additional Code 5: Not reported

Detail Two:

Year: 2020  
EM Manifest ID: 1137831  
Shipment Date: 3/11/2020  
Receipt Date: 3/16/2020  
Manifest Number: 021327961JJK  
Generator EPA ID: CAC003059615  
Name: CLIFFORD MARC  
Address: 2006 MAGELLAN DR.  
Address 2: Not reported  
City: OAKLAND  
Zip: 94611  
Telephone: 800-439-9610  
Contact: CLIFFORD MARC  
Contact Telephone: 503-709-7690  
Transporter 1 EPA ID: CAL000291177

Map ID  
Direction  
Distance  
Elevation

MAP FINDINGS

Site

Database(s)

EDR ID Number  
EPA ID Number

**CLIFFORD MARC (Continued)**

**S126374537**

Transporter 1 Emergency Number: Not reported  
Transporter 2 EPA ID: CAR000272773  
Transporter 2 Emergency Number: Not reported  
TSDf EPA ID: CAD981382732  
TSDf Name: ALTAMONT LANDFILL & RESOURCE RECOVERY FACILITY  
TSDf Address 1: ALTAMONT PASS RD  
TSDf Address 2: Not reported  
TSDf City: LIVERMORE  
TSDf Zip: 94551  
TSDf Telephone: Not reported

State:  
Year: 2020  
EM Manifest ID: 1137831  
Generator EPA ID: CAC003059615  
Shipment Date: 2020-03-11  
Manifest Number: 021327961JJK  
Line Number: 1  
Method Code: H132  
Quantity Tons: 0.23000  
Quantity Waste: 1.000000  
Quantity Unit: Y  
Number of Containers: 2  
Type of Container: Burlap, cloth, paper, or plastic bags  
Quantity Type: Cubic Yards  
State Code: 151

HQ1426  
WSW  
1/8-1/4  
0.199 mi.  
1052 ft.

**HABIBS EXXON**  
**1151 MAC ARTHUR BLVD**  
**OAKLAND, CA 94610**  
**Site 1 of 11 in cluster HQ**

**EDR Hist Auto 1009013669**  
**N/A**

**Actual:** EDR Hist Auto  
**135 ft.**

**Focus Map:**  
**11**

Year:	Name:	Type:
1943	GENERAL PETROLEUM CORP	GASOLINE AND OIL SERVICE STATIONS
1973	MACKS EXXON	Gasoline Service Stations
1974	MACKS EXXON	Gasoline Service Stations
1975	MACKS EXXON	Gasoline Service Stations
1975	HABIBS EXXON	Gasoline Service Stations
1976	HABIBS EXXON	Gasoline Service Stations
1977	HABIBS EXXON	Gasoline Service Stations
1978	HABIBS EXXON	Gasoline Service Stations
1979	HABIBS EXXON	Gasoline Service Stations
1980	HABIBS EXXON	Gasoline Service Stations
1982	HABIBS EXXON	Gasoline Service Stations

MAP FINDINGS

Map ID  
 Direction  
 Distance  
 Elevation

Site

Database(s)

EDR ID Number  
 EPA ID Number

**HQ1427**    **OIL CHANGERS #106**  
**WSW**        **1151 MACARTHUR BLVD**  
**1/8-1/4**      **OAKLAND, CA 94610**  
**0.199 mi.**  
**1052 ft.**     **Site 2 of 11 in cluster HQ**

**HWTS**    **S113012659**  
**HAZNET**    **N/A**

**Actual:**  
**135 ft.**

**HWTS:**

**Focus Map:**  
**11**

Name: OIL CHANGERS #106  
 Address: 1151 MACARTHUR BLVD  
 Address 2: Not reported  
 City,State,Zip: OAKLAND, CA 94610  
 EPA ID: CAD982023897  
 Inactive Date: 06/30/2001  
 Create Date: 06/17/1988  
 Last Act Date: Not reported  
 Mailing Name: Not reported  
 Mailing Address: 1151 MACARTHUR BLVD  
 Mailing Address 2: Not reported  
 Mailing City,State,Zip: OAKLAND, CA 946100000  
 Owner Name: OCL/A CALIF LTD PTNSHP  
 Owner Address: Not reported  
 Owner Address 2: Not reported  
 Owner City,State,Zip: Not reported  
 Owner Phone: Not reported  
 Owner Fax: Not reported  
 Contact Name: NON-DELIVERABLE 11/94 SURVEY  
 Contact Address: #NAME?  
 Contact Address 2: Not reported  
 City,State,Zip: Not reported  
 Contact Phone: Not reported  
 Contact Fax: Not reported  
 Facility Status: Inactive  
 Facility Type: PERMANENT  
 Category: STATE  
 Latitude: 37.80396  
 Longitude: -122.233782

**HAZNET:**

Name: OIL CHANGERS #106  
 Address: 1151 MACARTHUR BLVD  
 Address 2: Not reported  
 City,State,Zip: OAKLAND, CA 946100000  
 Contact: NON-DELIVERABLE 11/94 SURVEY  
 Telephone: 4089457611  
 Mailing Name: Not reported  
 Mailing Address: 1151 MACARTHUR BLVD  
  
 Year: 2000  
 Gepaid: CAD982023897  
 TSD EPA ID: CAT080033681  
 CA Waste Code: 352 - Other organic solids  
 Disposal Method: D80 - Disposal, Land Fill  
 Tons: 0.25  
  
 Year: 1995  
 Gepaid: CAD982023897  
 TSD EPA ID: CAD980887418  
 CA Waste Code: 134 - Aqueous solution with total organic residues less than 10 percent

Map ID  
Direction  
Distance  
Elevation

MAP FINDINGS

Site

Database(s)

EDR ID Number  
EPA ID Number

**OIL CHANGERS #106 (Continued)**

**S113012659**

Disposal Method: H01 - Transfer Station  
Tons: 0.483

Additional Info:

Year: 2000  
Gen EPA ID: CAD982023897

Shipment Date: 20000202  
Creation Date: 5/1/2000 0:00:00  
Receipt Date: 20000211  
Manifest ID: 99772742  
Trans EPA ID: CAD028277036  
Trans Name: Not reported  
Trans 2 EPA ID: CAD044003556  
Trans 2 Name: Not reported  
TSDf EPA ID: CAT080033681  
Trans Name: Not reported  
TSDf Alt EPA ID: Not reported  
TSDf Alt Name: Not reported  
Waste Code Description: 352 - Other organic solids  
RCRA Code: Not reported  
Meth Code: D80 - Disposal, Land Fill  
Quantity Tons: 0.25  
Waste Quantity: 500  
Quantity Unit: P  
Additional Code 1: Not reported  
Additional Code 2: Not reported  
Additional Code 3: Not reported  
Additional Code 4: Not reported  
Additional Code 5: Not reported

Additional Info:

Year: 1995  
Gen EPA ID: CAD982023897

Shipment Date: 19950424  
Creation Date: 3/29/1996 0:00:00  
Receipt Date: 19950424  
Manifest ID: 92856822  
Trans EPA ID: CAD980695761  
Trans Name: Not reported  
Trans 2 EPA ID: Not reported  
Trans 2 Name: Not reported  
TSDf EPA ID: CAD980887418  
Trans Name: Not reported  
TSDf Alt EPA ID: CAD980887418  
TSDf Alt Name: Not reported  
Waste Code Description: 134 - Aqueous solution with <10% total organic residues  
RCRA Code: Not reported  
Meth Code: H01 - Transfer Station  
Quantity Tons: 0.483  
Waste Quantity: 115  
Quantity Unit: G  
Additional Code 1: Not reported  
Additional Code 2: Not reported

Map ID  
 Direction  
 Distance  
 Elevation

MAP FINDINGS

Site

Database(s)

EDR ID Number  
 EPA ID Number

**OIL CHANGERS #106 (Continued)**

**S113012659**

Additional Code 3: Not reported  
 Additional Code 4: Not reported  
 Additional Code 5: Not reported

**HR1428**  
**ESE**  
**1/8-1/4**  
**0.200 mi.**  
**1055 ft.**

**3935 HANLY RD.**  
**OAKLAND, CA**  
**Site 1 of 4 in cluster HR**

**CHMIRS S113999718**  
**N/A**

**Actual:**  
**282 ft.**  
**Focus Map:**  
**9**

**CHMIRS:**  
 Name: Not reported  
 Address: 3935 HANLY RD.  
 City,State,Zip: OAKLAND, CA  
 OES Incident Number: 13-3110  
 OES notification: 05/22/2013  
 OES Date: Not reported  
 OES Time: Not reported  
**Date Completed: Not reported**  
 Property Use: Not reported  
 Agency Id Number: Not reported  
 Agency Incident Number: Not reported  
 Time Notified: Not reported  
 Time Completed: Not reported  
 Surrounding Area: Not reported  
 Estimated Temperature: Not reported  
 Property Management: Not reported  
 More Than Two Substances Involved?: Not reported  
 Resp Agncy Personel # Of Decontaminated: Not reported  
 Responding Agency Personel # Of Injuries: Not reported  
 Responding Agency Personel # Of Fatalities: Not reported  
 Others Number Of Decontaminated: Not reported  
 Others Number Of Injuries: Not reported  
 Others Number Of Fatalities: Not reported  
 Vehicle Make/year: Not reported  
 Vehicle License Number: Not reported  
 Vehicle State: Not reported  
 Vehicle Id Number: Not reported  
 CA DOT PUC/ICC Number: Not reported  
 Company Name: Not reported  
 Reporting Officer Name/ID: Not reported  
 Report Date: Not reported  
 Facility Telephone: Not reported  
 Waterway Involved: Yes  
 Waterway: Sausal Creek  
 Spill Site: Residence  
 Cleanup By: Responsible Party  
 Containment: Not reported  
 What Happened: Not reported  
 Type: Not reported  
 Measure: Gal(s)  
 Other: Not reported  
 Date/Time: 641  
 Year: 2013  
 Agency: East Bay MUD  
 Incident Date: 5/22/2013  
 Admin Agency: City of Oakland Fire Department  
 Amount: Not reported

Map ID  
 Direction  
 Distance  
 Elevation

MAP FINDINGS

Site

Database(s)

EDR ID Number  
 EPA ID Number

(Continued)

S113999718

Contained:	Yes
Site Type:	Sausal Creek
E Date:	Not reported
Substance:	De-chlorinated Potable Water
Quantity Released:	8250
Unknown:	Not reported
Substance #2:	Not reported
Substance #3:	Not reported
Evacuations:	Not reported
Number of Injuries:	Not reported
Number of Fatalities:	Not reported
#1 Pipeline:	Not reported
#2 Pipeline:	Not reported
#3 Pipeline:	Not reported
#1 Vessel >= 300 Tons:	Not reported
#2 Vessel >= 300 Tons:	Not reported
#3 Vessel >= 300 Tons:	Not reported
Evacs:	Not reported
Injuries:	Not reported
Fatals:	Not reported
Comments:	Not reported
Description:	Water main break caused this release. No sign of any aquatic activity though there was a brief increase turbidity

1429 RACHEAL MEIERS  
 SSE 3533 BRIGHTON AVE  
 1/8-1/4 OAKLAND, CA 94602  
 0.200 mi.  
 1057 ft.

HWTS S121017469  
 HAZNET N/A

<p><b>Actual:</b> 217 ft.</p> <p><b>Focus Map:</b> 11</p>	<p>HWTS:</p> <p>Name: RACHEAL MEIERS          Address: 3533 BRIGHTON AVE          Address 2: Not reported          City,State,Zip: OAKLAND, CA 94602          EPA ID: CAC002889524          Inactive Date: 03/16/2017          Create Date: 12/14/2016          Last Act Date: Not reported          Mailing Name: Not reported          Mailing Address: 3533 BRIGHTON AVE          Mailing Address 2: Not reported          Mailing City,State,Zip: OAKLAND, CA 94602          Owner Name: RACHEAL MEIERS          Owner Address: 3533 BRIGHTON AVE          Owner Address 2: Not reported          Owner City,State,Zip: OAKLAND, CA 94602          Owner Phone: Not reported          Owner Fax: Not reported          Contact Name: RACHEAL MEIERS          Contact Address: 3533 BRIGHTON AVE          Contact Address 2: Not reported          City,State,Zip: OAKLAND, CA 94602          Contact Phone: Not reported          Contact Fax: Not reported          Facility Status: Inactive          Facility Type: TEMPORARY</p>
---	--



Map ID  
 Direction  
 Distance  
 Elevation

MAP FINDINGS

Site

Database(s)

EDR ID Number  
 EPA ID Number

**RACHEAL MEIERS (Continued)**

**S121017469**

Category:	STATE
Latitude:	-90
Longitude:	180
HAZNET:	
Name:	RACHEAL MEIERS
Address:	3533 BRIGHTON AVE
Address 2:	Not reported
City,State,Zip:	OAKLAND, CA 94602
Contact:	RACHEAL MEIERS
Telephone:	5109172338
Mailing Name:	Not reported
Mailing Address:	3533 BRIGHTON AVE
Year:	2016
Gepaid:	CAC002889524
TSD EPA ID:	CAD981382732
CA Waste Code:	151 - Asbestos containing waste
Disposal Method:	H132 - Landfill Or Surface Impoundment That Will Be Closed As Landfill( To Include On-Site Treatment And/Or Stabilization)
Tons:	0.23

**HG1430**    **ORLEE CARPEL**  
**ESE**        **4093 WATERHOUSE RD**  
**1/8-1/4**    **OAKLAND, CA 94602**  
**0.200 mi.**  
**1058 ft.**    **Site 3 of 3 in cluster HG**

**HWTS**    **S113786293**  
**HAZNET**    **N/A**

<b>Actual:</b>	HWTS:	
<b>323 ft.</b>	Name:	ORLEE CARPEL
<b>Focus Map:</b>	Address:	4093 WATERHOUSE RD
<b>9</b>	Address 2:	Not reported
	City,State,Zip:	OAKLAND, CA 94602
	EPA ID:	CAC002701794
	Inactive Date:	11/12/2012
	Create Date:	08/13/2012
	Last Act Date:	Not reported
	Mailing Name:	Not reported
	Mailing Address:	4093 WATERHOUSE RD
	Mailing Address 2:	Not reported
	Mailing City,State,Zip:	OAKLAND, CA 94602
	Owner Name:	ORLEE CARPEL
	Owner Address:	4093 WATERHOUSE RD
	Owner Address 2:	Not reported
	Owner City,State,Zip:	OAKLAND, CA 94602
	Owner Phone:	Not reported
	Owner Fax:	Not reported
	Contact Name:	ORLEE CARPEL
	Contact Address:	4093 WATERHOUSE RD
	Contact Address 2:	Not reported
	City,State,Zip:	OAKLAND, CA 94602
	Contact Phone:	Not reported
	Contact Fax:	Not reported
	Facility Status:	Inactive
	Facility Type:	TEMPORARY
	Category:	STATE

Map ID  
Direction  
Distance  
Elevation

MAP FINDINGS

Site

Database(s)

EDR ID Number  
EPA ID Number

**ORLEE CARPEL (Continued)**

**S113786293**

Latitude: 37.81011  
Longitude: -122.21222

**HAZNET:**

Name: ORLEE CARPEL  
Address: 4093 WATERHOUSE RD  
Address 2: Not reported  
City,State,Zip: OAKLAND, CA 94602  
Contact: ORLEE CARPEL  
Telephone: 3108898117  
Mailing Name: Not reported  
Mailing Address: 4093 WATERHOUSE RD

Year: 2012  
Gepaid: CAC002701794  
TSD EPA ID: CAD981382732  
CA Waste Code: 151 - Asbestos containing waste  
Disposal Method: H132 - Landfill Or Surface Impoundment That Will Be Closed As Landfill( To Include On-Site Treatment And/Or Stabilization)  
Tons: 0.4

**Additional Info:**

Year: 2012  
Gen EPA ID: CAC002701794

Shipment Date: 20120814  
Creation Date: 10/10/2012 22:15:33  
Receipt Date: 20120822  
Manifest ID: 010005215JJK  
Trans EPA ID: CAL000291177  
Trans Name: SYNERGY ENTERPRISES INC  
Trans 2 EPA ID: CAR000037283  
Trans 2 Name: WORLD ENVIRONMENTAL & ENERGY  
TSD EPA ID: CAD981382732  
Trans Name: ALTAMONT LANDFILL  
TSD Alt EPA ID: Not reported  
TSD Alt Name: Not reported  
Waste Code Description: 151 - Asbestos-containing waste  
RCRA Code: Not reported  
Meth Code: H132 - Landfill Or Surface Impoundment That Will Be Closed As Landfill( To Include On-Site Treatment And/Or Stabilization)  
Quantity Tons: 0.4  
Waste Quantity: 1  
Quantity Unit: Y  
Additional Code 1: Not reported  
Additional Code 2: Not reported  
Additional Code 3: Not reported  
Additional Code 4: Not reported  
Additional Code 5: Not reported

MAP FINDINGS

Map ID  
 Direction  
 Distance  
 Elevation

Site

Database(s)

EDR ID Number  
 EPA ID Number

**GP1431**    **ROD RIETHER**  
**North**    **963 HILLCROFT CIRCLE**  
**1/8-1/4**    **OAKLAND, CA 94610**  
**0.201 mi.**  
**1063 ft.**    **Site 10 of 12 in cluster GP**

**HWTS**    **S123072492**  
**HAZNET**    **N/A**

**Actual:**  
**161 ft.**

**HWTS:**

**Focus Map:**  
**8**

Name: ROD RIETHER  
 Address: 963 HILLCROFT CIRCLE  
 Address 2: Not reported  
 City,State,Zip: OAKLAND, CA 94610  
 EPA ID: CAC002936448  
 Inactive Date: 02/13/2018  
 Create Date: 11/13/2017  
 Last Act Date: Not reported  
 Mailing Name: Not reported  
 Mailing Address: 963 HILLCROFT CIRCLE  
 Mailing Address 2: Not reported  
 Mailing City,State,Zip: OAKLAND, CA 94610  
 Owner Name: ROD RIETHER  
 Owner Address: 963 HILLCROFT CIRCLE  
 Owner Address 2: Not reported  
 Owner City,State,Zip: OAKLAND, CA 94610  
 Owner Phone: Not reported  
 Owner Fax: Not reported  
 Contact Name: ROD RIETHER  
 Contact Address: 963 HILLCROFT CIRCLE  
 Contact Address 2: Not reported  
 City,State,Zip: OAKLAND, CA 94610  
 Contact Phone: Not reported  
 Contact Fax: Not reported  
 Facility Status: Inactive  
 Facility Type: TEMPORARY  
 Category: STATE  
 Latitude: 37.808547  
 Longitude: -122.231535

**HAZNET:**

Name: ROD RIETHER  
 Address: 963 HILLCROFT CIRCLE  
 Address 2: Not reported  
 City,State,Zip: OAKLAND, CA 94610  
 Contact: ROD RIETHER  
 Telephone: 5102804833  
 Mailing Name: Not reported  
 Mailing Address: 963 HILLCROFT CIRCLE

Year: 2017  
 Gepaid: CAC002936448  
 TSD EPA ID: CAD981382732  
 CA Waste Code: 151 - Asbestos containing waste  
 Disposal Method: H132 - Landfill Or Surface Impoundment That Will Be Closed As Landfill( To Include On-Site Treatment And/Or Stabilization)  
 Tons: 0.23

**Additional Info:**

Year: 2017

Map ID  
 Direction  
 Distance  
 Elevation

MAP FINDINGS

Site

Database(s)

EDR ID Number  
 EPA ID Number

**ROD RIETHER (Continued)**

**S123072492**

Gen EPA ID:	CAC002936448
Shipment Date:	20171120
Creation Date:	7/30/2018 18:30:20
Receipt Date:	20171129
Manifest ID:	018058177JJK
Trans EPA ID:	CAL000291177
Trans Name:	SYNERGY ENTERPRISES INC
Trans 2 EPA ID:	CAR000037283
Trans 2 Name:	WORLD ENVIRONMENTAL & ENERGY
TSDf EPA ID:	CAD981382732
Trans Name:	ALTAMONT LANDFILL
TSDf Alt EPA ID:	Not reported
TSDf Alt Name:	Not reported
Waste Code Description:	151 - Asbestos-containing waste
RCRA Code:	Not reported
Meth Code:	H132 - Landfill Or Surface Impoundment That Will Be Closed As Landfill( To Include On-Site Treatment And/Or Stabilization)
Quantity Tons:	0.23
Waste Quantity:	1
Quantity Unit:	Y
Additional Code 1:	Not reported
Additional Code 2:	Not reported
Additional Code 3:	Not reported
Additional Code 4:	Not reported
Additional Code 5:	Not reported

**GP1432**    **1X BERNARD, MARTIN J**  
**North**    **963 HILLCROFT CR**  
**1/8-1/4**    **OAKLAND, CA 94610**  
**0.201 mi.**  
**1063 ft.**    **Site 11 of 12 in cluster GP**

**HWTS**    **S123747502**  
**HAZNET**    **N/A**

<b>Actual:</b>	HWTS:	
<b>161 ft.</b>	Name:	1X BERNARD, MARTIN J
<b>Focus Map:</b>	Address:	963 HILLCROFT CR
<b>8</b>	Address 2:	Not reported
	City,State,Zip:	OAKLAND, CA 94610
	EPA ID:	CAC000812304
	Inactive Date:	10/25/2000
	Create Date:	07/07/1992
	Last Act Date:	Not reported
	Mailing Name:	Not reported
	Mailing Address:	Not reported
	Mailing Address 2:	Not reported
	Mailing City,State,Zip:	OAKLAND, CA 946100000
	Owner Name:	MARTIN J BERNARD
	Owner Address:	Not reported
	Owner Address 2:	Not reported
	Owner City,State,Zip:	Not reported
	Owner Phone:	Not reported
	Owner Fax:	Not reported
	Contact Name:	BERNARD, MARTIN, J
	Contact Address:	Not reported
	Contact Address 2:	Not reported
	City,State,Zip:	Not reported
	Contact Phone:	Not reported
	Contact Fax:	Not reported

Map ID  
Direction  
Distance  
Elevation

MAP FINDINGS

Site

Database(s)

EDR ID Number  
EPA ID Number

**1X BERNARD, MARTIN J (Continued)**

**S123747502**

Facility Status: Inactive  
Facility Type: TEMPORARY  
Category: STATE  
Latitude: 37.808573  
Longitude: -122.233587

HAZNET:  
Name: 1X BERNARD, MARTIN J  
Address: 963 HILLCROFT CR  
Address 2: Not reported  
City,State,Zip: OAKLAND, CA 946100000  
Contact: BERNARD, MARTIN, J  
Telephone: 5104448707  
Mailing Name: Not reported  
Mailing Address: --

Year: 1992  
Gepaid: CAC000812304  
TSD EPA ID: CAL000027741  
CA Waste Code: 151 - Asbestos containing waste  
Disposal Method: D80 - Disposal, Land Fill  
Tons: 3.3712

**GB1433 IAN GOULX**  
**SE 1765 LEIMERT BLVD.**  
**1/8-1/4 OAKLAND, CA 94602**  
**0.201 mi.**  
**1063 ft. Site 7 of 7 in cluster GB**

**HWTS S124721462**  
**N/A**

**Actual:** 445 ft.  
**Focus Map:** 9

HWTS:  
Name: IAN GOULX  
Address: 1765 LEIMERT BLVD.  
Address 2: Not reported  
City,State,Zip: OAKLAND, CA 94602  
EPA ID: CAC003003738  
Inactive Date: 06/03/2019  
Create Date: 03/04/2019  
Last Act Date: Not reported  
Mailing Name: Not reported  
Mailing Address: 1765 LEIMERT BLVD.  
Mailing Address 2: Not reported  
Mailing City,State,Zip: OAKLAND, CA 94602  
Owner Name: IAN GOULX  
Owner Address: 1765 LEIMERT BLVD.  
Owner Address 2: Not reported  
Owner City,State,Zip: OAKLAND, CA 94602  
Owner Phone: Not reported  
Owner Fax: Not reported  
Contact Name: IAN GOULX  
Contact Address: 1765 LEIMERT BLVD.  
Contact Address 2: Not reported  
City,State,Zip: OAKLAND, CA 94602  
Contact Phone: Not reported  
Contact Fax: Not reported  
Facility Status: Inactive  
Facility Type: TEMPORARY

Map ID  
Direction  
Distance  
Elevation

MAP FINDINGS

Site

Database(s)

EDR ID Number  
EPA ID Number

IAN GOULX (Continued)

S124721462

Category: STATE  
Latitude: 37.812201  
Longitude: -122.210146

HS1434 CATHERINE MCKENZIE  
SE 1901 ROSECREST DR.  
1/8-1/4 OAKLAND, CA 94602  
0.202 mi.  
1065 ft. Site 1 of 10 in cluster HS

HWTS S126092712  
HAZNET N/A

Actual:  
743 ft.

Focus Map:  
9

HWTS:  
Name: CATHERINE MCKENZIE  
Address: 1901 ROSECREST DR.  
Address 2: Not reported  
City,State,Zip: OAKLAND, CA 94602  
EPA ID: CAC003041092  
Inactive Date: 01/29/2020  
Create Date: 10/30/2019  
Last Act Date: Not reported  
Mailing Name: Not reported  
Mailing Address: 1901 ROSECREST DR.  
Mailing Address 2: Not reported  
Mailing City,State,Zip: OAKLAND, CA 94602  
Owner Name: CATHERINE MCKENZIE  
Owner Address: 1901 ROSECREST DR.  
Owner Address 2: Not reported  
Owner City,State,Zip: OAKLAND, CA 94602  
Owner Phone: Not reported  
Owner Fax: Not reported  
Contact Name: CATHERINE MCKENZIE  
Contact Address: 1901 ROSECREST DR.  
Contact Address 2: Not reported  
City,State,Zip: OAKLAND, CA 94602  
Contact Phone: Not reported  
Contact Fax: Not reported  
Facility Status: Inactive  
Facility Type: TEMPORARY  
Category: STATE  
Latitude: 37.815089  
Longitude: -122.206448

HAZNET:

Name: CATHERINE MCKENZIE  
Address: 1901 ROSECREST DR.  
Address 2: Not reported  
City,State,Zip: OAKLAND, CA 94602  
Contact: CATHERINE MCKENZIE  
Telephone: 5103323324  
Mailing Name: Not reported  
Mailing Address: 1901 ROSECREST DR.

Year: 2019  
Gepaid: CAC003041092  
TSD EPA ID: CAD981382732  
CA Waste Code: 151 - Asbestos containing waste  
Disposal Method: H132 - Landfill Or Surface Impoundment That Will Be Closed As Landfill( To Include On-Site Treatment And/Or Stabilization)

Map ID  
Direction  
Distance  
Elevation

MAP FINDINGS

Site

Database(s)

EDR ID Number  
EPA ID Number

**CATHERINE MCKENZIE (Continued)**

**S126092712**

Tons: 0.23000

Detail Two:

Year: 2019  
EM Manifest ID: 28661  
Shipment Date: 10/31/2019  
Receipt Date: 11/4/2019  
Manifest Number: 020136120JJK  
Generator EPA ID: CAC003041092  
Name: CATHERINE MCKENZIE-SR79694  
Address: 1901 ROSECREST DR.  
Address 2: Not reported  
City: OAKLAND  
Zip: 94602  
Telephone: 800-439-9610  
Contact: Not reported  
Contact Telephone: 510-332-3324  
Transporter 1 EPA ID: CAL000291177  
Transporter 1 Emergency Number: Not reported  
Transporter 2 EPA ID: CAR000272773  
Transporter 2 Emergency Number: Not reported  
TSDF EPA ID: CAD981382732  
TSDF Name: ALTAMONT LANDFILL & RESOURCE RECOVERY FACILITY  
TSDF Address 1: 10840 ALTAMONT PASS RD  
TSDF Address 2: Not reported  
TSDF City: LIVERMORE  
TSDF Zip: 94551  
TSDF Telephone: Not reported

State:

Year: 2019  
EM Manifest ID: 28661  
Generator EPA ID: CAC003041092  
Shipment Date: 2019-10-31  
Manifest Number: 020136120JJK  
Line Number: 1  
Method Code: H132  
Quantity Tons: 0.23000  
Quantity Waste: 1.000000  
Quantity Unit: Y  
Number of Containers: 10  
Type of Container: Burlap, cloth, paper, or plastic bags  
Quantity Type: Cubic Yards  
State Code: 151

HS1435  
SE  
1/8-1/4  
0.202 mi.  
1065 ft.

**CATHERINE MCKENZIE**  
**1901 ROSECREST DR.**  
**OAKLAND, CA 94602**  
**Site 2 of 10 in cluster HS**

**RCRA NonGen / NLR 1025860444**  
**CAC003041092**

**Actual:**  
**743 ft.**  
**Focus Map:**  
**9**

RCRA Listings:  
Date Form Received by Agency: 20191030  
Handler Name: Catherine Mckenzie  
Handler Address: 1901 ROSECREST DR.  
Handler City,State,Zip: OAKLAND, CA 94602

Map ID  
Direction  
Distance  
Elevation

MAP FINDINGS

Site

Database(s)

EDR ID Number  
EPA ID Number

**CATHERINE MCKENZIE (Continued)**

**1025860444**

EPA ID:	CAC003041092
Contact Name:	CATHERINE MCKENZIE
Contact Address:	1901 ROSECREST DR.
Contact City,State,Zip:	OAKLAND, CA 94602
Contact Telephone:	510-332-3324
Contact Fax:	Not reported
Contact Email:	RUTH.DELGADILLO@SYNERGYCOMPANIES.ORG
Contact Title:	Not reported
EPA Region:	09
Land Type:	Not reported
Federal Waste Generator Description:	Not a generator, verified
Non-Notifier:	Not reported
Biennial Report Cycle:	Not reported
Accessibility:	Not reported
Active Site Indicator:	Not reported
State District Owner:	Not reported
State District:	Not reported
Mailing Address:	1901 ROSECREST DR.
Mailing City,State,Zip:	OAKLAND, CA 94602
Owner Name:	Catherine Mckenzie
Owner Type:	Other
Operator Name:	Catherine Mckenzie
Operator Type:	Other
Short-Term Generator Activity:	No
Importer Activity:	No
Mixed Waste Generator:	No
Transporter Activity:	No
Transfer Facility Activity:	No
Recycler Activity with Storage:	No
Small Quantity On-Site Burner Exemption:	No
Smelting Melting and Refining Furnace Exemption:	No
Underground Injection Control:	No
Off-Site Waste Receipt:	No
Universal Waste Indicator:	No
Universal Waste Destination Facility:	No
Federal Universal Waste:	No
Active Site State-Reg Handler:	---
Federal Facility Indicator:	Not reported
Hazardous Secondary Material Indicator:	N
Sub-Part K Indicator:	Not reported
2018 GPRA Permit Baseline:	Not on the Baseline
2018 GPRA Renewals Baseline:	Not on the Baseline
202 GPRA Corrective Action Baseline:	No
Subject to Corrective Action Universe:	No
Non-TSDFs Where RCRA CA has Been Imposed Universe:	No
Corrective Action Priority Ranking:	No NCAPS ranking
Environmental Control Indicator:	No
Institutional Control Indicator:	No
Human Exposure Controls Indicator:	N/A
Groundwater Controls Indicator:	N/A
Significant Non-Complier Universe:	No
Unaddressed Significant Non-Complier Universe:	No
Addressed Significant Non-Complier Universe:	No
Significant Non-Complier With a Compliance Schedule Universe:	No
Financial Assurance Required:	Not reported
Handler Date of Last Change:	20191108
Recognized Trader-Importer:	No



Map ID  
Direction  
Distance  
Elevation

MAP FINDINGS

Site

Database(s)

EDR ID Number  
EPA ID Number

**CATHERINE MCKENZIE (Continued)**

**1025860444**

Recognized Trader-Exporter: No  
Importer of Spent Lead Acid Batteries: No  
Exporter of Spent Lead Acid Batteries: No  
Recycler Activity Without Storage: No  
Manifest Broker: No  
Sub-Part P Indicator: No

Handler - Owner Operator:

Owner/Operator Indicator: Operator  
Owner/Operator Name: CATHERINE MCKENZIE  
Legal Status: Other  
Date Became Current: Not reported  
Date Ended Current: Not reported  
Owner/Operator Address: 1901 ROSECREST DR.  
Owner/Operator City,State,Zip: OAKLAND, CA 94602  
Owner/Operator Telephone: 510-332-3324  
Owner/Operator Telephone Ext: Not reported  
Owner/Operator Fax: Not reported  
Owner/Operator Email: Not reported

Owner/Operator Indicator: Owner  
Owner/Operator Name: CATHERINE MCKENZIE  
Legal Status: Other  
Date Became Current: Not reported  
Date Ended Current: Not reported  
Owner/Operator Address: 1901 ROSECREST DR.  
Owner/Operator City,State,Zip: OAKLAND, CA 94602  
Owner/Operator Telephone: 510-332-3324  
Owner/Operator Telephone Ext: Not reported  
Owner/Operator Fax: Not reported  
Owner/Operator Email: Not reported

Historic Generators:

Receive Date: 20191030  
Handler Name: CATHERINE MCKENZIE  
Federal Waste Generator Description: Not a generator, verified  
State District Owner: Not reported  
Large Quantity Handler of Universal Waste: No  
Recognized Trader Importer: No  
Recognized Trader Exporter: No  
Spent Lead Acid Battery Importer: No  
Spent Lead Acid Battery Exporter: No  
Current Record: Yes  
Non Storage Recycler Activity: Not reported  
Electronic Manifest Broker: Not reported

List of NAICS Codes and Descriptions:

NAICS Code: 56299  
NAICS Description: ALL OTHER WASTE MANAGEMENT SERVICES

Facility Has Received Notices of Violations:

Violations: No Violations Found

Map ID  
Direction  
Distance  
Elevation

MAP FINDINGS

Site

Database(s)

EDR ID Number  
EPA ID Number

**CATHERINE MCKENZIE (Continued)**

**1025860444**

Evaluation Action Summary:

Evaluations:

No Evaluations Found

**HS1436**  
**SE**  
**1/8-1/4**  
**0.202 mi.**  
**1065 ft.**

**CATHERINE MCKENZIE**  
**1901 ROSECREST DR.**  
**OAKLAND, CA 94602**  
**Site 3 of 10 in cluster HS**

**ECHO** **1026024198**  
**N/A**

**Actual:**  
**743 ft.**

**ECHO:**

Envid:

1026024198

**Focus Map:**  
**9**

Registry ID:

110070662440

DFR URL:

<http://echo.epa.gov/detailed-facility-report?fid=110070662440>

Name:

CATHERINE MCKENZIE

Address:

1901 ROSECREST DR.

City,State,Zip:

OAKLAND, CA 94602

**HS1437**  
**SE**  
**1/8-1/4**  
**0.202 mi.**  
**1065 ft.**

**CATHERINE MCKENZIE**  
**1901 ROSECREST DR.**  
**OAKLAND, CA 94602**  
**Site 4 of 10 in cluster HS**

**FINDS** **1026093656**  
**N/A**

**Actual:**  
**743 ft.**

**FINDS:**

Registry ID:

110070662440

**Focus Map:**  
**9**

[Click Here for FRS Facility Detail Report:](#)

Environmental Interest/Information System:

The Resource Conservation and Recovery Act Information System (RCRAInfo) is EPA's comprehensive information system in support of the Resource Conservation and Recovery Act (RCRA) of 1976 and the Hazardous and Solid Waste Amendments (HSWA) of 1984. It tracks many types of information about generators, transporters, treaters, storers, and disposers of hazardous waste.

[Click this hyperlink](#) while viewing on your computer to access additional FINDS: detail in the EDR Site Report.

**HT1438**  
**ESE**  
**1/8-1/4**  
**0.202 mi.**  
**1066 ft.**

**MICHAEL EGGERS**  
**2601 LA CUESTA AVE**  
**OAKLAND, CA 94611**  
**Site 1 of 4 in cluster HT**

**ECHO** **1026144215**  
**N/A**

**Actual:**  
**637 ft.**

**ECHO:**

Envid:

1026144215

**Focus Map:**  
**9**

Registry ID:

110070721475

DFR URL:

<http://echo.epa.gov/detailed-facility-report?fid=110070721475>

Name:

MICHAEL EGGERS

Address:

2601 LA CUESTA AVE

City,State,Zip:

OAKLAND, CA 94611

MAP FINDINGS

Map ID  
 Direction  
 Distance  
 Elevation

Site

Database(s)

EDR ID Number  
 EPA ID Number

**HT1439**    **MICHAEL EGGERS**  
**ESE**        **2601 LA CUESTA AVE**  
**1/8-1/4**     **OAKLAND, CA 94611**  
**0.202 mi.**  
**1066 ft.**    **Site 2 of 4 in cluster HT**

**HWTS**    **S126100763**  
**HAZNET**   **N/A**

**Actual:**  
**637 ft.**

**HWTS:**

**Focus Map:**  
**9**

Name: MICHAEL EGGERS  
 Address: 2601 LA CUESTA AVE  
 Address 2: Not reported  
 City,State,Zip: OAKLAND, CA 94611  
 EPA ID: CAC003050040  
 Inactive Date: 04/08/2020  
 Create Date: 01/08/2020  
 Last Act Date: Not reported  
 Mailing Name: Not reported  
 Mailing Address: 2601 LA CUESTA AVE  
 Mailing Address 2: Not reported  
 Mailing City,State,Zip: OAKLAND, CA 94611  
 Owner Name: MICHAEL EGGERS  
 Owner Address: 2601 LA CUESTA AVE  
 Owner Address 2: Not reported  
 Owner City,State,Zip: OAKLAND, CA 94611  
 Owner Phone: Not reported  
 Owner Fax: Not reported  
 Contact Name: MICHAEL EGGERS  
 Contact Address: 2601 LA CUESTA AVE  
 Contact Address 2: Not reported  
 City,State,Zip: OAKLAND, CA 94611  
 Contact Phone: Not reported  
 Contact Fax: Not reported  
 Facility Status: Inactive  
 Facility Type: TEMPORARY  
 Category: STATE  
 Latitude: 37.817964  
 Longitude: -122.202468

**HAZNET:**

Name: MICHAEL EGGERS  
 Address: 2601 LA CUESTA AVE  
 Address 2: Not reported  
 City,State,Zip: OAKLAND, CA 94611  
 Contact: MICHAEL EGGERS  
 Telephone: 5103321463  
 Mailing Name: Not reported  
 Mailing Address: 2601 LA CUESTA AVE

Year: 2020  
 Gepaid: CAC003050040  
 TSD EPA ID: CAD981382732  
 CA Waste Code: 151 - Asbestos containing waste  
 Disposal Method: H132 - Landfill Or Surface Impoundment That Will Be Closed As Landfill( To Include On-Site Treatment And/Or Stabilization)  
 Tons: 0.23

**Additional Info:**

Year: 2020

Map ID  
Direction  
Distance  
Elevation

MAP FINDINGS

Site

Database(s)

EDR ID Number  
EPA ID Number

**MICHAEL EGGERS (Continued)**

**S126100763**

Gen EPA ID:	CAC003050040
Shipment Date:	1/14/2020
Creation Date:	1/23/2020
Receipt Date:	1/15/2020
Manifest ID:	021326717JJK
Trans EPA ID:	CAL000291177
Trans Name:	SYNERGY ENTERPRISES INC
Trans 2 EPA ID:	CAR000272773
Trans 2 Name:	UNI WASTE LLC
TSDF EPA ID:	CAD981382732
Trans Name:	ALTAMONT LANDFILL & RESOURCE RECOVERY FACILITY
TSDF Alt EPA ID:	Not reported
TSDF Alt Name:	Not reported
Waste Code Description:	151 - Asbestos-containing waste
RCRA Code:	Not reported
Meth Code:	H132 - Landfill Or Surface Impoundment That Will Be Closed As Landfill( To Include On-Site Treatment And/Or Stabilization)
Quantity Tons:	0.23
Waste Quantity:	1
Quantity Unit:	Y
Additional Code 1:	Not reported
Additional Code 2:	Not reported
Additional Code 3:	Not reported
Additional Code 4:	Not reported
Additional Code 5:	Not reported
Detail Two:	
Year:	2020
EM Manifest ID:	976180
Shipment Date:	1/14/2020
Receipt Date:	1/15/2020
Manifest Number:	021326717JJK
Generator EPA ID:	CAC003050040
Name:	MICHAEL EGGERS SR81336
Address:	2601 LA CUESTA AVE
Address 2:	Not reported
City:	OAKLAND
Zip:	94611
Telephone:	800-439-9610
Contact:	Not reported
Contact Telephone:	510-332-1463
Transporter 1 EPA ID:	CAL000291177
Transporter 1 Emergency Number:	Not reported
Transporter 2 EPA ID:	CAR000272773
Transporter 2 Emergency Number:	Not reported
TSDF EPA ID:	CAD981382732
TSDF Name:	ALTAMONT LANDFILL & RESOURCE RECOVERY FACILITY
TSDF Address 1:	ALTAMONT PASS RD
TSDF Address 2:	Not reported
TSDF City:	LIVERMORE
TSDF Zip:	94551
TSDF Telephone:	Not reported
State:	
Year:	2020
EM Manifest ID:	976180

Map ID  
 Direction  
 Distance  
 Elevation

MAP FINDINGS

Site

Database(s)

EDR ID Number  
 EPA ID Number

**MICHAEL EGGERS (Continued)**

**S126100763**

Generator EPA ID: CAC003050040  
 Shipment Date: 2020-01-14  
 Manifest Number: 021326717JJK  
 Line Number: 1  
 Method Code: H132  
 Quantity Tons: 0.23000  
 Quantity Waste: 1.000000  
 Quantity Unit: Y  
 Number of Containers: 10  
 Type of Container: Burlap, cloth, paper, or plastic bags  
 Quantity Type: Cubic Yards  
 State Code: 151

HT1440  
 ESE  
 1/8-1/4  
 0.202 mi.  
 1066 ft.

**MICHAEL EGGERS**  
**2601 LA CUESTA AVE**  
**OAKLAND, CA 94611**  
 Site 3 of 4 in cluster HT

RCRA NonGen / NLR 1026043795  
 CAC003050040

**Actual:**  
 637 ft.  
**Focus Map:**  
 9

RCRA Listings:  
 Date Form Received by Agency: 20200108  
 Handler Name: Michael Eggers  
 Handler Address: 2601 LA CUESTA AVE  
 Handler City,State,Zip: OAKLAND, CA 94611  
 EPA ID: CAC003050040  
 Contact Name: MICHAEL EGGERS  
 Contact Address: 2601 LA CUESTA AVE  
 Contact City,State,Zip: OAKLAND, CA 94611  
 Contact Telephone: 510-332-1463  
 Contact Fax: Not reported  
 Contact Email: HAYWARD.RECEPTIONIST@SYNERGYCOMPANIES.OR  
 Contact Title: Not reported  
 EPA Region: 09  
 Land Type: Not reported  
 Federal Waste Generator Description: Not a generator, verified  
 Non-Notifier: Not reported  
 Biennial Report Cycle: Not reported  
 Accessibility: Not reported  
 Active Site Indicator: Not reported  
 State District Owner: Not reported  
 State District: Not reported  
 Mailing Address: 2601 LA CUESTA AVE  
 Mailing City,State,Zip: OAKLAND, CA 94611  
 Owner Name: Michael Eggers  
 Owner Type: Other  
 Operator Name: Michael Eggers  
 Operator Type: Other  
 Short-Term Generator Activity: No  
 Importer Activity: No  
 Mixed Waste Generator: No  
 Transporter Activity: No  
 Transfer Facility Activity: No  
 Recycler Activity with Storage: No  
 Small Quantity On-Site Burner Exemption: No  
 Smelting Melting and Refining Furnace Exemption: No  
 Underground Injection Control: No  
 Off-Site Waste Receipt: No

Map ID  
 Direction  
 Distance  
 Elevation

MAP FINDINGS

Site

Database(s)

EDR ID Number  
 EPA ID Number

**MICHAEL EGGERS (Continued)**

**1026043795**

Universal Waste Indicator:	No
Universal Waste Destination Facility:	No
Federal Universal Waste:	No
Active Site State-Reg Handler:	---
Federal Facility Indicator:	Not reported
Hazardous Secondary Material Indicator:	N
Sub-Part K Indicator:	Not reported
2018 GPRC Permit Baseline:	Not on the Baseline
2018 GPRC Renewals Baseline:	Not on the Baseline
202 GPRC Corrective Action Baseline:	No
Subject to Corrective Action Universe:	No
Non-TSDFs Where RCRA CA has Been Imposed Universe:	No
Corrective Action Priority Ranking:	No NCAPS ranking
Environmental Control Indicator:	No
Institutional Control Indicator:	No
Human Exposure Controls Indicator:	N/A
Groundwater Controls Indicator:	N/A
Significant Non-Complier Universe:	No
Unaddressed Significant Non-Complier Universe:	No
Addressed Significant Non-Complier Universe:	No
Significant Non-Complier With a Compliance Schedule Universe:	No
Financial Assurance Required:	Not reported
Handler Date of Last Change:	20200210
Recognized Trader-Importer:	No
Recognized Trader-Exporter:	No
Importer of Spent Lead Acid Batteries:	No
Exporter of Spent Lead Acid Batteries:	No
Recycler Activity Without Storage:	No
Manifest Broker:	No
Sub-Part P Indicator:	No

Handler - Owner Operator:

Owner/Operator Indicator:	Owner
Owner/Operator Name: MICHAEL EGGERS	
Legal Status:	Other
Date Became Current:	Not reported
Date Ended Current:	Not reported
Owner/Operator Address:	2601 LA CUESTA AVE
Owner/Operator City,State,Zip:	OAKLAND, CA 94611
Owner/Operator Telephone:	510-332-1463
Owner/Operator Telephone Ext:	Not reported
Owner/Operator Fax:	Not reported
Owner/Operator Email:	Not reported

Owner/Operator Indicator:	Operator
Owner/Operator Name: MICHAEL EGGERS	
Legal Status:	Other
Date Became Current:	Not reported
Date Ended Current:	Not reported
Owner/Operator Address:	2601 LA CUESTA AVE
Owner/Operator City,State,Zip:	OAKLAND, CA 94611
Owner/Operator Telephone:	510-332-1463
Owner/Operator Telephone Ext:	Not reported
Owner/Operator Fax:	Not reported
Owner/Operator Email:	Not reported

Map ID  
Direction  
Distance  
Elevation

MAP FINDINGS

Site

Database(s)

EDR ID Number  
EPA ID Number

**MICHAEL EGGERS (Continued)**

**1026043795**

Historic Generators:

Receive Date: 20200108  
Handler Name: MICHAEL EGGERS  
Federal Waste Generator Description: Not a generator, verified  
State District Owner: Not reported  
Large Quantity Handler of Universal Waste: No  
Recognized Trader Importer: No  
Recognized Trader Exporter: No  
Spent Lead Acid Battery Importer: No  
Spent Lead Acid Battery Exporter: No  
Current Record: Yes  
Non Storage Recycler Activity: Not reported  
Electronic Manifest Broker: Not reported

List of NAICS Codes and Descriptions:

NAICS Code: 56299  
NAICS Description: ALL OTHER WASTE MANAGEMENT SERVICES

Facility Has Received Notices of Violations:

Violations: No Violations Found

Evaluation Action Summary:

Evaluations: No Evaluations Found

HT1441  
ESE  
1/8-1/4  
0.202 mi.  
1066 ft.

**MICHAEL EGGERS**  
**2601 LA CUESTA AVE**  
**OAKLAND, CA 94611**  
**Site 4 of 4 in cluster HT**

**FINDS 1026411541**  
**N/A**

**Actual:**  
**637 ft.**

**FINDS:**  
Registry ID: 110070721475

**Focus Map:**  
**9**

Click Here for FRS Facility Detail Report:

Environmental Interest/Information System:

The Resource Conservation and Recovery Act Information System (RCRAInfo) is EPA's comprehensive information system in support of the Resource Conservation and Recovery Act (RCRA) of 1976 and the Hazardous and Solid Waste Amendments (HSWA) of 1984. It tracks many types of information about generators, transporters, treaters, storers, and disposers of hazardous waste.

Click this hyperlink while viewing on your computer to access additional FINDS: detail in the EDR Site Report.

MAP FINDINGS

Map ID  
 Direction  
 Distance  
 Elevation

Site

Database(s)

EDR ID Number  
 EPA ID Number

**GW1442**    **RANDALL KESSLER**  
**WNW**        **63 CAMBRIAN AVENUE**  
**1/8-1/4**      **PIEDMONT, CA 94611**  
**0.202 mi.**  
**1068 ft.**     **Site 5 of 7 in cluster GW**

**HWTS**    **S127602728**  
**HAZNET**   **N/A**

**Actual:**  
**376 ft.**

**HWTS:**

**Focus Map:**  
**9**

Name: RANDALL KESSLER  
 Address: 63 CAMBRIAN AVENUE  
 Address 2: Not reported  
 City,State,Zip: PIEDMONT, CA 94611  
 EPA ID: CAC003120678  
 Inactive Date: 08/19/2021  
 Create Date: 05/20/2021  
 Last Act Date: Not reported  
 Mailing Name: Not reported  
 Mailing Address: 63 CAMBRIAN AVENUE  
 Mailing Address 2: Not reported  
 Mailing City,State,Zip: PIEDMONT, CA 94611  
 Owner Name: RANDALL KESSLER  
 Owner Address: 63 CAMBRIAN AVENUE  
 Owner Address 2: Not reported  
 Owner City,State,Zip: PIEDMONT, CA 94611  
 Owner Phone: Not reported  
 Owner Fax: Not reported  
 Contact Name: RANDALL KESSLER  
 Contact Address: 63 CAMBRIAN AVENUE  
 Contact Address 2: Not reported  
 City,State,Zip: PIEDMONT, CA 94611  
 Contact Phone: Not reported  
 Contact Fax: Not reported  
 Facility Status: Inactive  
 Facility Type: TEMPORARY  
 Category: STATE  
 Latitude: 37.81497202  
 Longitude: -122.21774901

**HAZNET:**

Name: RANDALL KESSLER  
 Address: 63 CAMBRIAN AVENUE  
 Address 2: Not reported  
 City,State,Zip: PIEDMONT, CA 94611  
 Contact: RANDALL KESSLER  
 Telephone: 5108169349  
 Mailing Name: Not reported  
 Mailing Address: 63 CAMBRIAN AVENUE

Year: 2021  
 Gepaid: CAC003120678  
 TSD EPA ID: CAD981382732  
 CA Waste Code: 151 - Asbestos containing waste  
 Disposal Method: H132 - Landfill Or Surface Impoundment That Will Be Closed As Landfill( To Include On-Site Treatment And/Or Stabilization)  
 Tons: 0.46



MAP FINDINGS

Map ID  
Direction  
Distance  
Elevation

Site

Database(s)

EDR ID Number  
EPA ID Number

**GW1443**    **RANDALL KESSLER**  
**WNW**        **63 CAMBRIAN AVENUE**  
**1/8-1/4**      **PIEDMONT, CA 94611**  
**0.202 mi.**  
**1068 ft.**      **Site 6 of 7 in cluster GW**

**ECHO**    **1026865362**  
              **N/A**

**Actual:**        **ECHO:**  
**376 ft.**        Envid:                                1026865362  
**Focus Map:**    Registry ID:                        110071107745  
**9**                DFR URL:                            <http://echo.epa.gov/detailed-facility-report?fid=110071107745>  
                      Name:                                RANDALL KESSLER  
                      Address:                            63 CAMBRIAN AVENUE  
                      City,State,Zip:                    PIEDMONT, CA 94611

**GW1444**    **RANDALL KESSLER**  
**WNW**        **63 CAMBRIAN AVENUE**  
**1/8-1/4**      **PIEDMONT, CA 94611**  
**0.202 mi.**  
**1068 ft.**      **Site 7 of 7 in cluster GW**

**RCRA NonGen / NLR**    **1026808360**  
                                      **CAC003120678**

**Actual:**        **RCRA Listings:**  
**376 ft.**        Date Form Received by Agency:                                20210520  
**Focus Map:**    Handler Name:                                Randall Kessler  
**9**                Handler Address:                            63 CAMBRIAN AVENUE  
                      Handler City,State,Zip:                    PIEDMONT, CA 94611  
                      EPA ID:                                        CAC003120678  
                      Contact Name:                                RANDALL KESSLER  
                      Contact Address:                            63 CAMBRIAN AVENUE  
                      Contact City,State,Zip:                    PIEDMONT, CA 94611  
                      Contact Telephone:                        510-816-9349  
                      Contact Fax:                                 Not reported  
                      Contact Email:                              ALONDRA.DIAZ@SYNERGYCOMPANIES.ORG  
                      Contact Title:                                Not reported  
                      EPA Region:                                 09  
                      Land Type:                                  Not reported  
                      Federal Waste Generator Description:    Not a generator, verified  
                      Non-Notifier:                                Not reported  
                      Biennial Report Cycle:                    Not reported  
                      Accessibility:                                Not reported  
                      Active Site Indicator:                      Not reported  
                      State District Owner:                      Not reported  
                      State District:                                Not reported  
                      Mailing Address:                            63 CAMBRIAN AVENUE  
                      Mailing City,State,Zip:                    PIEDMONT, CA 94611  
                      Owner Name:                                 Randall Kessler  
                      Owner Type:                                 Other  
                      Operator Name:                              Randall Kessler  
                      Operator Type:                                Other  
                      Short-Term Generator Activity:            No  
                      Importer Activity:                            No  
                      Mixed Waste Generator:                    No  
                      Transporter Activity:                        No  
                      Transfer Facility Activity:                   No  
                      Recycler Activity with Storage:            No  
                      Small Quantity On-Site Burner Exemption: No  
                      Smelting Melting and Refining Furnace Exemption: No  
                      Underground Injection Control:            No  
                      Off-Site Waste Receipt:                    No  
                      Universal Waste Indicator:                 No  
                      Universal Waste Destination Facility:    No

Map ID  
 Direction  
 Distance  
 Elevation

MAP FINDINGS

Site

Database(s)

EDR ID Number  
 EPA ID Number

**RANDALL KESSLER (Continued)**

**1026808360**

Federal Universal Waste:	No
Active Site State-Reg Handler:	---
Federal Facility Indicator:	Not reported
Hazardous Secondary Material Indicator:	N
Sub-Part K Indicator:	Not reported
2018 GPRA Permit Baseline:	Not on the Baseline
2018 GPRA Renewals Baseline:	Not on the Baseline
202 GPRA Corrective Action Baseline:	No
Subject to Corrective Action Universe:	No
Non-TSDFs Where RCRA CA has Been Imposed Universe:	No
Corrective Action Priority Ranking:	No NCAPS ranking
Environmental Control Indicator:	No
Institutional Control Indicator:	No
Human Exposure Controls Indicator:	N/A
Groundwater Controls Indicator:	N/A
Significant Non-Complier Universe:	No
Unaddressed Significant Non-Complier Universe:	No
Addressed Significant Non-Complier Universe:	No
Significant Non-Complier With a Compliance Schedule Universe:	No
Financial Assurance Required:	Not reported
Handler Date of Last Change:	20210521
Recognized Trader-Importer:	No
Recognized Trader-Exporter:	No
Importer of Spent Lead Acid Batteries:	No
Exporter of Spent Lead Acid Batteries:	No
Recycler Activity Without Storage:	No
Manifest Broker:	No
Sub-Part P Indicator:	No

Handler - Owner Operator:

Owner/Operator Indicator:	Owner
Owner/Operator Name: RANDALL KESSLER	
Legal Status:	Other
Date Became Current:	Not reported
Date Ended Current:	Not reported
Owner/Operator Address:	63 CAMBRIAN AVENUE
Owner/Operator City,State,Zip:	PIEDMONT, CA 94611
Owner/Operator Telephone:	510-816-9349
Owner/Operator Telephone Ext:	Not reported
Owner/Operator Fax:	Not reported
Owner/Operator Email:	Not reported

Owner/Operator Indicator:	Operator
Owner/Operator Name: RANDALL KESSLER	
Legal Status:	Other
Date Became Current:	Not reported
Date Ended Current:	Not reported
Owner/Operator Address:	63 CAMBRIAN AVENUE
Owner/Operator City,State,Zip:	PIEDMONT, CA 94611
Owner/Operator Telephone:	510-816-9349
Owner/Operator Telephone Ext:	Not reported
Owner/Operator Fax:	Not reported
Owner/Operator Email:	Not reported

Historic Generators:

Map ID  
 Direction  
 Distance  
 Elevation

MAP FINDINGS

Site

Database(s)

EDR ID Number  
 EPA ID Number

**RANDALL KESSLER (Continued)**

**1026808360**

Receive Date: 20210520  
 Handler Name: RANDALL KESSLER  
 Federal Waste Generator Description: Not a generator, verified  
 State District Owner: Not reported  
 Large Quantity Handler of Universal Waste: No  
 Recognized Trader Importer: No  
 Recognized Trader Exporter: No  
 Spent Lead Acid Battery Importer: No  
 Spent Lead Acid Battery Exporter: No  
 Current Record: Yes  
 Non Storage Recycler Activity: No  
 Electronic Manifest Broker: No

List of NAICS Codes and Descriptions:

NAICS Code: 56299  
 NAICS Description: ALL OTHER WASTE MANAGEMENT SERVICES

Facility Has Received Notices of Violations:

Violations: No Violations Found

Evaluation Action Summary:

Evaluations: No Evaluations Found

**1445  
 NW  
 1/8-1/4  
 0.202 mi.  
 1068 ft.**

**ELIZABETH FALLON  
 6933 SARONI DR  
 OAKLAND, CA 94611**

**HWTS S118219370  
 HAZNET N/A**

**Actual:  
 1149 ft.  
 Focus Map:  
 5**

HWTS:  
 Name: ELIZABETH FALLON  
 Address: 6933 SARONI DR  
 Address 2: Not reported  
 City,State,Zip: OAKLAND, CA 94611  
 EPA ID: CAC002782231  
 Inactive Date: 11/13/2014  
 Create Date: 08/14/2014  
 Last Act Date: Not reported  
 Mailing Name: Not reported  
 Mailing Address: 6933 SARONI DR  
 Mailing Address 2: Not reported  
 Mailing City,State,Zip: OAKLAND, CA 94611  
 Owner Name: ELIZABETH FALLON  
 Owner Address: 6933 SARONI DR  
 Owner Address 2: Not reported  
 Owner City,State,Zip: OAKLAND, CA 94611  
 Owner Phone: Not reported  
 Owner Fax: Not reported  
 Contact Name: ELIZABETH FALLON  
 Contact Address: 6933 SARONI DR  
 Contact Address 2: Not reported  
 City,State,Zip: OAKLAND, CA 94611  
 Contact Phone: Not reported  
 Contact Fax: Not reported  
 Facility Status: Inactive

Map ID  
Direction  
Distance  
Elevation

MAP FINDINGS

Site

Database(s)

EDR ID Number  
EPA ID Number

**ELIZABETH FALLON (Continued)**

**S118219370**

Facility Type: TEMPORARY  
Category: STATE  
Latitude: 37.835741  
Longitude: -122.197785

HAZNET:

Name: ELIZABETH FALLON  
Address: 6933 SARONI DR  
Address 2: Not reported  
City,State,Zip: OAKLAND, CA 94611  
Contact: ELIZABETH FALLON  
Telephone: 5103396986  
Mailing Name: Not reported  
Mailing Address: 6933 SARONI DR

Year: 2014  
Gepaid: CAC002782231  
TSD EPA ID: CAD981382732  
CA Waste Code: 151 - Asbestos containing waste  
Disposal Method: H132 - Landfill Or Surface Impoundment That Will Be Closed As  
Landfill( To Include On-Site Treatment And/Or Stabilization)  
Tons: 0.4

Additional Info:

Year: 2014  
Gen EPA ID: CAC002782231

Shipment Date: 20140815  
Creation Date: 10/26/2014 22:15:05  
Receipt Date: 20140828  
Manifest ID: 012387580JJK  
Trans EPA ID: CAL000291177  
Trans Name: SYNERGY ENTERPRISES INC  
Trans 2 EPA ID: CAR000037283  
Trans 2 Name: WORLD ENVIRONMENTAL & ENERGY  
TSD EPA ID: CAD981382732  
Trans Name: ALTAMONT LANDFILL  
TSD Alt EPA ID: Not reported  
TSD Alt Name: Not reported  
Waste Code Description: 151 - Asbestos-containing waste  
RCRA Code: Not reported  
Meth Code: H132 - Landfill Or Surface Impoundment That Will Be Closed As  
Landfill( To Include On-Site Treatment And/Or Stabilization)  
Quantity Tons: 0.4  
Waste Quantity: 1  
Quantity Unit: Y  
Additional Code 1: Not reported  
Additional Code 2: Not reported  
Additional Code 3: Not reported  
Additional Code 4: Not reported  
Additional Code 5: Not reported

MAP FINDINGS

Map ID  
 Direction  
 Distance  
 Elevation

Site

Database(s)

EDR ID Number  
 EPA ID Number

**HU1446**    **JOHN DALLETT**  
**SSE**        **1625 VISTA ST**  
**1/8-1/4**     **OAKLAND, CA 94602**  
**0.202 mi.**  
**1069 ft.**    **Site 1 of 5 in cluster HU**

**HWTS**    **S117300229**  
**HAZNET**   **N/A**

**Actual:**  
**280 ft.**

**Focus Map:**  
**9**

**HWTS:**  
 Name: JOHN DALLETT  
 Address: 1625 VISTA ST  
 Address 2: Not reported  
 City,State,Zip: OAKLAND, CA 94602  
 EPA ID: CAC002742723  
 Inactive Date: 12/04/2013  
 Create Date: 09/04/2013  
 Last Act Date: Not reported  
 Mailing Name: Not reported  
 Mailing Address: 1625 VISTA ST  
 Mailing Address 2: Not reported  
 Mailing City,State,Zip: OAKLAND, CA 94602  
 Owner Name: JOHN DALLETT  
 Owner Address: 1625 VISTA ST  
 Owner Address 2: Not reported  
 Owner City,State,Zip: OAKLAND, CA 94602  
 Owner Phone: Not reported  
 Owner Fax: Not reported  
 Contact Name: JOHN DALLETT  
 Contact Address: 1625 VISTA ST  
 Contact Address 2: Not reported  
 City,State,Zip: OAKLAND, CA 94602  
 Contact Phone: Not reported  
 Contact Fax: Not reported  
 Facility Status: Inactive  
 Facility Type: TEMPORARY  
 Category: STATE  
 Latitude: 37.806662  
 Longitude: -122.216404

**HAZNET:**  
 Name: JOHN DALLETT  
 Address: 1625 VISTA ST  
 Address 2: Not reported  
 City,State,Zip: OAKLAND, CA 94602  
 Contact: JOHN DALLETT  
 Telephone: 5109325203  
 Mailing Name: Not reported  
 Mailing Address: 1625 VISTA ST

Year: 2013  
 Gepaid: CAC002742723  
 TSD EPA ID: CAD981382732  
 CA Waste Code: 151 - Asbestos containing waste  
 Disposal Method: H132 - Landfill Or Surface Impoundment That Will Be Closed As Landfill( To Include On-Site Treatment And/Or Stabilization)  
 Tons: 0.4

**Additional Info:**  
 Year: 2013

Map ID  
Direction  
Distance  
Elevation

MAP FINDINGS

Site

Database(s)

EDR ID Number  
EPA ID Number

**JOHN DALLETT (Continued)**

**S117300229**

Gen EPA ID: CAC002742723

Shipment Date: 20130906  
Creation Date: 11/16/2013 22:15:06  
Receipt Date: 20130911  
Manifest ID: 011633953JJK  
Trans EPA ID: CAL000291177  
Trans Name: SYNERGY ENTERPRISES INC  
Trans 2 EPA ID: CAR000037283  
Trans 2 Name: WORLD ENVIRONMENTAL & ENERGY  
TSDf EPA ID: CAD981382732  
Trans Name: ALTAMONT LANDFILL  
TSDf Alt EPA ID: Not reported  
TSDf Alt Name: Not reported  
Waste Code Description: 151 - Asbestos-containing waste  
RCRA Code: Not reported  
Meth Code: H132 - Landfill Or Surface Impoundment That Will Be Closed As Landfill( To Include On-Site Treatment And/Or Stabilization)

Quantity Tons: 0.4  
Waste Quantity: 1  
Quantity Unit: Y  
Additional Code 1: Not reported  
Additional Code 2: Not reported  
Additional Code 3: Not reported  
Additional Code 4: Not reported  
Additional Code 5: Not reported

HV1447  
NE  
1/8-1/4  
0.203 mi.  
1071 ft.

**LOST VALLEY DR & VALLEY VIEW DR.  
ORINDA, CA 94563**  
**Site 1 of 12 in cluster HV**

**ERNS 2022330936  
N/A**

**Actual:  
633 ft.**

[Click this hyperlink](#) while viewing on your computer to access additional ERNS detail in the EDR Site Report.

**Focus Map:  
3**

HV1448  
NE  
1/8-1/4  
0.203 mi.  
1071 ft.

**LOST VALLEY DR & VALLEY VIEW DR.  
ORINDA, CA 94563**  
**Site 2 of 12 in cluster HV**

**CHMIRS S128632680  
N/A**

**Actual:  
633 ft.**

CHMIRS:  
Name: Not reported  
Address: LOST VALLEY DR & VALLEY VIEW DR.  
City,State,Zip: ORINDA, CA 94563  
OES Incident Number: 22-1426  
OES notification: 03/13/2022  
OES Date: Not reported  
OES Time: Not reported  
**Date Completed: Not reported**  
Property Use: Not reported

**Focus Map:  
3**

Map ID  
Direction  
Distance  
Elevation

MAP FINDINGS

Site

Database(s)

EDR ID Number  
EPA ID Number

(Continued)

S128632680

Agency Id Number:	Not reported
Agency Incident Number:	Not reported
Time Notified:	Not reported
Time Completed:	Not reported
Surrounding Area:	Not reported
Estimated Temperature:	Not reported
Property Management:	Not reported
More Than Two Substances Involved?:	Not reported
Resp Agncy Personel # Of Decontaminated:	Not reported
Responding Agency Personel # Of Injuries:	Not reported
Responding Agency Personel # Of Fatalities:	Not reported
Others Number Of Decontaminated:	Not reported
Others Number Of Injuries:	Not reported
Others Number Of Fatalities:	Not reported
Vehicle Make/year:	Not reported
Vehicle License Number:	Not reported
Vehicle State:	Not reported
Vehicle Id Number:	Not reported
CA DOT PUC/ICC Number:	Not reported
Company Name:	Not reported
Reporting Officer Name/ID:	Not reported
Report Date:	Not reported
Facility Telephone:	Not reported
Waterway Involved:	Yes
Waterway:	Unnamed creek
Spill Site:	Waterways
Cleanup By:	Unknown
Containment:	Not reported
What Happened:	Not reported
Type:	Not reported
Measure:	Not reported
Other:	Not reported
Type:	OTHER
Measure:	Unknown
Other:	Pesticides
Date/Time:	1200
Year:	2022
Agency:	NRC
Incident Date:	03/12/2022
Admin Agency:	Contra Costa County Health Services Department
Amount:	Not reported
Contained:	Unknown if stopped,Unknown if contained
Site Type:	Unnamed creek
E Date:	Not reported
Substance:	Pesticides
Quantity Released:	Unknown
Unknown:	Not reported
Substance #2:	Not reported
Substance #3:	Not reported
Evacuations:	Not reported
Number of Injuries:	Not reported
Number of Fatalities:	Not reported
#1 Pipeline:	No
#2 Pipeline:	No
#3 Pipeline:	No
#1 Vessel >= 300 Tons:	No
#2 Vessel >= 300 Tons:	No

Map ID  
Direction  
Distance  
Elevation

MAP FINDINGS

Site

Database(s)

EDR ID Number  
EPA ID Number

(Continued)

S128632680

#3 Vessel >= 300 Tons: No  
Evacs: No  
Injuries: No  
Fatals: No  
Comments: Not reported  
Description: Per NRC: "CALLER STATES THAT A COMPANY HAS BEEN SPRAYING PESTICIDES ON A HILLSIDE AND INTO AN UNNAMED CREEK WITHOUT PROPER CONTAINMENT."

HW1449  
NW  
1/8-1/4  
0.203 mi.  
1073 ft.

**RICH BYRNES**  
**6690 HEARTWOOD DR**  
**OAKLAND, CA 94611**  
**Site 1 of 2 in cluster HW**

**HWTS S113789984**  
**HAZNET N/A**

Actual:  
1196 ft.

Focus Map:  
5

HWTS:  
Name: RICH BYRNES  
Address: 6690 HEARTWOOD DR  
Address 2: Not reported  
City,State,Zip: OAKLAND, CA 94611  
EPA ID: CAC002707533  
Inactive Date: 01/07/2013  
Create Date: 10/08/2012  
Last Act Date: Not reported  
Mailing Name: Not reported  
Mailing Address: 6690 HEARTWOOD DR  
Mailing Address 2: Not reported  
Mailing City,State,Zip: OAKLAND, CA 946112335  
Owner Name: RICH BYRNES  
Owner Address: 6690 HEARTWOOD DR  
Owner Address 2: Not reported  
Owner City,State,Zip: OAKLAND, CA 946112335  
Owner Phone: Not reported  
Owner Fax: Not reported  
Contact Name: RICH BYRNES  
Contact Address: 6690 HEARTWOOD DR  
Contact Address 2: Not reported  
City,State,Zip: OAKLAND, CA 946112335  
Contact Phone: Not reported  
Contact Fax: Not reported  
Facility Status: Inactive  
Facility Type: TEMPORARY  
Category: STATE  
Latitude: 37.83364  
Longitude: -122.20166

HAZNET:  
Name: RICH BYRNES  
Address: 6690 HEARTWOOD DR  
Address 2: Not reported  
City,State,Zip: OAKLAND, CA 946112335  
Contact: RICH BYRNES  
Telephone: 5103399888  
Mailing Name: Not reported  
Mailing Address: 6690 HEARTWOOD DR  
  
Year: 2012



Map ID  
 Direction  
 Distance  
 Elevation

MAP FINDINGS

Site

Database(s)

EDR ID Number  
 EPA ID Number

**RICH BYRNES (Continued)**

**S113789984**

Gepaid: CAC002707533  
 TSD EPA ID: CAD981382732  
 CA Waste Code: 151 - Asbestos containing waste  
 Disposal Method: H132 - Landfill Or Surface Impoundment That Will Be Closed As  
 Landfill( To Include On-Site Treatment And/Or Stabilization)  
 Tons: 0.4

Additional Info:

Year: 2012  
 Gen EPA ID: CAC002707533  
 Shipment Date: 20121009  
 Creation Date: 12/24/2012 22:15:22  
 Receipt Date: 20121022  
 Manifest ID: 010004799JJK  
 Trans EPA ID: CAL000291177  
 Trans Name: SYNERGY ENTERPRISES INC  
 Trans 2 EPA ID: CAR000037283  
 Trans 2 Name: WORLD ENVIRONMENTAL & ENERGY  
 TSD EPA ID: CAD981382732  
 Trans Name: ALTAMONT LANDFILL  
 TSD Alt EPA ID: Not reported  
 TSD Alt Name: Not reported  
 Waste Code Description: 151 - Asbestos-containing waste  
 RCRA Code: Not reported  
 Meth Code: H132 - Landfill Or Surface Impoundment That Will Be Closed As  
 Landfill( To Include On-Site Treatment And/Or Stabilization)  
 Quantity Tons: 0.4  
 Waste Quantity: 1  
 Quantity Unit: Y  
 Additional Code 1: Not reported  
 Additional Code 2: Not reported  
 Additional Code 3: Not reported  
 Additional Code 4: Not reported  
 Additional Code 5: Not reported

**HS1450**  
**SE**  
**1/8-1/4**  
**0.203 mi.**  
**1073 ft.**

**BEN & CARRIE**  
**1817 ROSECREST DR.**  
**OAKLAND, CA 94602**  
**Site 5 of 10 in cluster HS**

**HWTS S124656249**  
**N/A**

**Actual:**  
**743 ft.**

**Focus Map:**  
**9**

**HWTS:**  
 Name: BEN & CARRIE  
 Address: 1817 ROSECREST DR.  
 Address 2: Not reported  
 City,State,Zip: OAKLAND, CA 94602  
 EPA ID: CAC002925417  
 Inactive Date: 11/29/2017  
 Create Date: 08/28/2017  
 Last Act Date: Not reported  
 Mailing Name: Not reported  
 Mailing Address: 1817 ROSECREST DR.  
 Mailing Address 2: Not reported  
 Mailing City,State,Zip: OAKLAND, CA 94602  
 Owner Name: BEN & CARRIE

Map ID  
Direction  
Distance  
Elevation

MAP FINDINGS

Site

Database(s)

EDR ID Number  
EPA ID Number

**BEN & CARRIE (Continued)**

**S124656249**

Owner Address: 1817 ROSECREST DR.  
Owner Address 2: Not reported  
Owner City,State,Zip: OAKLAND, CA 94602  
Owner Phone: Not reported  
Owner Fax: Not reported  
Contact Name: BEN & CARRIE  
Contact Address: 1817 ROSECREST DR.  
Contact Address 2: Not reported  
City,State,Zip: OAKLAND, CA 94602  
Contact Phone: Not reported  
Contact Fax: Not reported  
Facility Status: Inactive  
Facility Type: TEMPORARY  
Category: STATE  
Latitude: 37.814586  
Longitude: -122.206657

HN1451  
SE  
1/8-1/4  
0.203 mi.  
1074 ft.

**MIKE & JAN KIT**  
**1826 CASTERLINE RD**  
**OAKLAND, CA 94602**  
**Site 2 of 4 in cluster HN**

**HWTS S124613773**  
**N/A**

**Actual:**  
**334 ft.**  
**Focus Map:**  
**9**

**HWTS:**  
Name: MIKE & JAN KIT  
Address: 1826 CASTERLINE RD  
Address 2: Not reported  
City,State,Zip: OAKLAND, CA 94602  
EPA ID: CAC002700153  
Inactive Date: 10/25/2012  
Create Date: 07/26/2012  
Last Act Date: Not reported  
Mailing Name: Not reported  
Mailing Address: 1826 CASTERLINE RD  
Mailing Address 2: Not reported  
Mailing City,State,Zip: OAKLAND, CA 94602  
Owner Name: MIKE & JAN KIT  
Owner Address: 1826 CASTERLINE RD  
Owner Address 2: Not reported  
Owner City,State,Zip: OAKLAND, CA 94602  
Owner Phone: Not reported  
Owner Fax: Not reported  
Contact Name: MIKE & JAN KIT  
Contact Address: 1826 CASTERLINE RD  
Contact Address 2: Not reported  
City,State,Zip: OAKLAND, CA 94602  
Contact Phone: Not reported  
Contact Fax: Not reported  
Facility Status: Inactive  
Facility Type: TEMPORARY  
Category: STATE  
Latitude: 37.80909  
Longitude: -122.21299

MAP FINDINGS

Map ID  
 Direction  
 Distance  
 Elevation

Site

Database(s)

EDR ID Number  
 EPA ID Number

**HN1452**    **JAMES WOOD**  
**SE**        **1826 CASTERLINE RD**  
**1/8-1/4**    **OAKLAND, CA 94602**  
**0.203 mi.**  
**1074 ft.**    **Site 3 of 4 in cluster HN**

**HWTS**    **S121006121**  
**HAZNET**   **N/A**

**Actual:**  
**334 ft.**

**HWTS:**

**Focus Map:**  
**9**

Name: JAMES WOOD  
 Address: 1826 CASTERLINE RD  
 Address 2: Not reported  
 City,State,Zip: OAKLAND, CA 94602  
 EPA ID: CAC002871627  
 Inactive Date: 11/01/2016  
 Create Date: 08/01/2016  
 Last Act Date: Not reported  
 Mailing Name: Not reported  
 Mailing Address: 1826 CASTERLINE RD  
 Mailing Address 2: Not reported  
 Mailing City,State,Zip: OAKLAND, CA 946021822  
 Owner Name: JAMES WOOD  
 Owner Address: 1826 CASTERLINE RD  
 Owner Address 2: Not reported  
 Owner City,State,Zip: OAKLAND, CA 946021822  
 Owner Phone: Not reported  
 Owner Fax: Not reported  
 Contact Name: JAMES WOOD  
 Contact Address: 1826 CASTERLINE RD  
 Contact Address 2: Not reported  
 City,State,Zip: OAKLAND, CA 946021822  
 Contact Phone: Not reported  
 Contact Fax: Not reported  
 Facility Status: Inactive  
 Facility Type: TEMPORARY  
 Category: STATE  
 Latitude: -90  
 Longitude: 180

**HAZNET:**

Name: JAMES WOOD  
 Address: 1826 CASTERLINE RD  
 Address 2: Not reported  
 City,State,Zip: OAKLAND, CA 946021822  
 Contact: JAMES WOOD  
 Telephone: 4152153280  
 Mailing Name: Not reported  
 Mailing Address: 1826 CASTERLINE RD

Year: 2016  
 Gepaid: CAC002871627  
 TSD EPA ID: CAD981382732  
 CA Waste Code: 151 - Asbestos containing waste  
 Disposal Method: H132 - Landfill Or Surface Impoundment That Will Be Closed As Landfill( To Include On-Site Treatment And/Or Stabilization)  
 Tons: 0.23

MAP FINDINGS

Map ID  
 Direction  
 Distance  
 Elevation

Site

Database(s)

EDR ID Number  
 EPA ID Number

**HX1453 FOREST PENNING**  
**ESE 5741 SCARBOROUGH DR**  
**1/8-1/4 OAKLAND, CA 94611**  
**0.203 mi.**  
**1074 ft. Site 1 of 3 in cluster HX**

**HWTS S123055645**  
**HAZNET N/A**

**Actual:**  
**832 ft.**

**HWTS:**

**Focus Map:**  
**9**

Name: FOREST PENNING  
 Address: 5741 SCARBOROUGH DR  
 Address 2: Not reported  
 City,State,Zip: OAKLAND, CA 94611  
 EPA ID: CAC002907588  
 Inactive Date: 08/04/2017  
 Create Date: 04/26/2017  
 Last Act Date: Not reported  
 Mailing Name: Not reported  
 Mailing Address: 5741 SCARBOROUGH DR  
 Mailing Address 2: Not reported  
 Mailing City,State,Zip: OAKLAND, CA 94611  
 Owner Name: FOREST PENNING  
 Owner Address: 5741 SCARBOROUGH DR  
 Owner Address 2: Not reported  
 Owner City,State,Zip: OAKLAND, CA 94611  
 Owner Phone: Not reported  
 Owner Fax: Not reported  
 Contact Name: FOREST PENNING  
 Contact Address: 5741 SCARBOROUGH DR  
 Contact Address 2: Not reported  
 City,State,Zip: OAKLAND, CA 94611  
 Contact Phone: Not reported  
 Contact Fax: Not reported  
 Facility Status: Inactive  
 Facility Type: TEMPORARY  
 Category: STATE  
 Latitude: -90  
 Longitude: 180

**HAZNET:**

Name: FOREST PENNING  
 Address: 5741 SCARBOROUGH DR  
 Address 2: Not reported  
 City,State,Zip: OAKLAND, CA 94611  
 Contact: FOREST PENNING  
 Telephone: 5103281112  
 Mailing Name: Not reported  
 Mailing Address: 5741 SCARBOROUGH DR

Year: 2017  
 Gepaid: CAC002907588  
 TSD EPA ID: CAD981382732  
 CA Waste Code: 151 - Asbestos containing waste  
 Disposal Method: H132 - Landfill Or Surface Impoundment That Will Be Closed As Landfill( To Include On-Site Treatment And/Or Stabilization)  
 Tons: 0.23

**Additional Info:**

Year: 2017

Map ID  
Direction  
Distance  
Elevation

MAP FINDINGS

Site

Database(s)

EDR ID Number  
EPA ID Number

**FOREST PENNING (Continued)**

**S123055645**

Gen EPA ID: CAC002907588

Shipment Date: 20170427  
Creation Date: 5/9/2018 18:32:07  
Receipt Date: 20170510  
Manifest ID: 017375403JJK  
Trans EPA ID: CAL000291177  
Trans Name: SYNERGY ENTERPRISES INC  
Trans 2 EPA ID: CAR000037283  
Trans 2 Name: WORLD ENVIRONMENTAL & ENERGY  
TSDf EPA ID: CAD981382732  
Trans Name: ALTAMONT LANDFILL  
TSDf Alt EPA ID: Not reported  
TSDf Alt Name: Not reported  
Waste Code Description: 151 - Asbestos-containing waste  
RCRA Code: Not reported  
Meth Code: H132 - Landfill Or Surface Impoundment That Will Be Closed As Landfill( To Include On-Site Treatment And/Or Stabilization)

Quantity Tons: 0.23  
Waste Quantity: 1  
Quantity Unit: Y  
Additional Code 1: Not reported  
Additional Code 2: Not reported  
Additional Code 3: Not reported  
Additional Code 4: Not reported  
Additional Code 5: Not reported

**1454 JULIAN LUCAS**  
**NNW 1374 TRESTLE GLEN RD**  
**1/8-1/4 OAKLAND, CA 94610**  
**0.204 mi.**  
**1076 ft.**

**HWTS S124641016**  
**N/A**

**Actual:** 115 ft.  
**Focus Map:** 8

HWTS:  
Name: JULIAN LUCAS  
Address: 1374 TRESTLE GLEN RD  
Address 2: Not reported  
City,State,Zip: OAKLAND, CA 94610  
EPA ID: CAC002845933  
Inactive Date: 04/23/2016  
Create Date: 01/22/2016  
Last Act Date: Not reported  
Mailing Name: Not reported  
Mailing Address: 1374 TRESTLE GLEN RD  
Mailing Address 2: Not reported  
Mailing City,State,Zip: OAKLAND, CA 94610  
Owner Name: JULIAN LUCAS  
Owner Address: 1374 TRESTLE GLEN RD  
Owner Address 2: Not reported  
Owner City,State,Zip: OAKLAND, CA 94610  
Owner Phone: Not reported  
Owner Fax: Not reported  
Contact Name: JULIAN LUCAS  
Contact Address: 1374 TRESTLE GLEN RD  
Contact Address 2: Not reported  
City,State,Zip: OAKLAND, CA 94610  
Contact Phone: Not reported  
Contact Fax: Not reported

Map ID  
Direction  
Distance  
Elevation

MAP FINDINGS

Site

Database(s)

EDR ID Number  
EPA ID Number

**JULIAN LUCAS (Continued)**

**S124641016**

Facility Status: Inactive  
Facility Type: TEMPORARY  
Category: STATE  
Latitude: 37.80845  
Longitude: -122.227231

**1455**  
**South**  
**1/8-1/4**  
**0.204 mi.**  
**1078 ft.**

**IN OUT PRINTING SERVICE**  
**25798 MACARTHUR BLVD**  
**OAKLAND, CA 94602**

**HWTS S124937273**  
**N/A**

**Actual:**  
**173 ft.**  
**Focus Map:**  
**11**

**HWTS:**  
Name: IN OUT PRINTING SERVICE  
Address: 25798 MACARTHUR BLVD  
Address 2: Not reported  
City,State,Zip: OAKLAND, CA 94602  
EPA ID: CAL921225536  
Inactive Date: 12/31/1899  
Create Date: 05/01/1992  
Last Act Date: Not reported  
Mailing Name: Not reported  
Mailing Address: 25798 MACARTHUR BLVD  
Mailing Address 2: Not reported  
Mailing City,State,Zip: OAKLAND, CA 946020000  
Owner Name: JOHN PAGANETTI  
Owner Address: 3263 SCHOOL STREET  
Owner Address 2: Not reported  
Owner City,State,Zip: OAKLAND, CA 946020000  
Owner Phone: Not reported  
Owner Fax: Not reported  
Contact Name: INACTIVE USE CAL000115765  
Contact Address: ADEL  
Contact Address 2: Not reported  
City,State,Zip: Not reported  
Contact Phone: Not reported  
Contact Fax: Not reported  
Facility Status: Inactive  
Facility Type: PERMANENT  
Category: STATE  
Latitude: 37.801494  
Longitude: -122.228686

**GT1456**  
**SE**  
**1/8-1/4**  
**0.205 mi.**  
**1083 ft.**

**SANDRA ANTIPORDA**  
**6254 GIRVIN DRIVE**  
**OAKLAND, CA 94611**  
**Site 8 of 14 in cluster GT**

**ECHO 1026912876**  
**N/A**

**Actual:**  
**1106 ft.**  
**Focus Map:**  
**5**

**ECHO:**  
Envid: 1026912876  
Registry ID: 110071117244  
DFR URL: <http://echo.epa.gov/detailed-facility-report?fid=110071117244>  
Name: SANDRA ANTIPORDA  
Address: 6254 GIRVIN DRIVE  
City,State,Zip: OAKLAND, CA 94611

MAP FINDINGS

Map ID  
Direction  
Distance  
Elevation

Site

Database(s)

EDR ID Number  
EPA ID Number

<b>GT1457</b>	<b>SANDRA ANTIPORDA</b>	<b>RCRA NonGen / NLR</b>	<b>1026814723</b>
<b>SE</b>	<b>6254 GIRVIN DRIVE</b>		<b>CAC003127359</b>
<b>1/8-1/4</b>	<b>OAKLAND, CA 94611</b>		
<b>0.205 mi.</b>			
<b>1083 ft.</b>	<b>Site 9 of 14 in cluster GT</b>		
<b>Actual: 1106 ft.</b>	RCRA Listings:		
<b>Focus Map: 5</b>	Date Form Received by Agency:	20210701	
	Handler Name:	Sandra Antiporda	
	Handler Address:	6254 GIRVIN DRIVE	
	Handler City,State,Zip:	OAKLAND, CA 94611	
	EPA ID:	CAC003127359	
	Contact Name:	SANDRA ANTIPORDA	
	Contact Address:	6254 GIRVIN DRIVE	
	Contact City,State,Zip:	OAKLAND, CA 94611	
	Contact Telephone:	510-414-6438	
	Contact Fax:	Not reported	
	Contact Email:	ALONDRA.DIAZ@SYNERGYCOMPANIES.ORG	
	Contact Title:	Not reported	
	EPA Region:	09	
	Land Type:	Not reported	
	Federal Waste Generator Description:	Not a generator, verified	
	Non-Notifier:	Not reported	
	Biennial Report Cycle:	Not reported	
	Accessibility:	Not reported	
	Active Site Indicator:	Not reported	
	State District Owner:	Not reported	
	State District:	Not reported	
	Mailing Address:	6254 GIRVIN DRIVE	
	Mailing City,State,Zip:	OAKLAND, CA 94611	
	Owner Name:	Sandra Antiporda	
	Owner Type:	Other	
	Operator Name:	Sandra Antiporda	
	Operator Type:	Other	
	Short-Term Generator Activity:	No	
	Importer Activity:	No	
	Mixed Waste Generator:	No	
	Transporter Activity:	No	
	Transfer Facility Activity:	No	
	Recycler Activity with Storage:	No	
	Small Quantity On-Site Burner Exemption:	No	
	Smelting Melting and Refining Furnace Exemption:	No	
	Underground Injection Control:	No	
	Off-Site Waste Receipt:	No	
	Universal Waste Indicator:	No	
	Universal Waste Destination Facility:	No	
	Federal Universal Waste:	No	
	Active Site State-Reg Handler:	---	
	Federal Facility Indicator:	Not reported	
	Hazardous Secondary Material Indicator:	N	
	Sub-Part K Indicator:	Not reported	
	2018 GPRC Permit Baseline:	Not on the Baseline	
	2018 GPRC Renewals Baseline:	Not on the Baseline	
	202 GPRC Corrective Action Baseline:	No	
	Subject to Corrective Action Universe:	No	
	Non-TSDFs Where RCRA CA has Been Imposed Universe:	No	
	Corrective Action Priority Ranking:	No NCAPS ranking	
	Environmental Control Indicator:	No	
	Institutional Control Indicator:	No	

Map ID  
Direction  
Distance  
Elevation

MAP FINDINGS

Site

Database(s)

EDR ID Number  
EPA ID Number

**SANDRA ANTIPORDA (Continued)**

**1026814723**

Human Exposure Controls Indicator: N/A  
Groundwater Controls Indicator: N/A  
Significant Non-Complier Universe: No  
Unaddressed Significant Non-Complier Universe: No  
Addressed Significant Non-Complier Universe: No  
Significant Non-Complier With a Compliance Schedule Universe: No  
Financial Assurance Required: Not reported  
Handler Date of Last Change: 20210707  
Recognized Trader-Importer: No  
Recognized Trader-Exporter: No  
Importer of Spent Lead Acid Batteries: No  
Exporter of Spent Lead Acid Batteries: No  
Recycler Activity Without Storage: No  
Manifest Broker: No  
Sub-Part P Indicator: No

Handler - Owner Operator:

Owner/Operator Indicator: Operator  
Owner/Operator Name: SANDRA ANTIPORDA  
Legal Status: Other  
Date Became Current: Not reported  
Date Ended Current: Not reported  
Owner/Operator Address: 6254 GIRVIN DRIVE  
Owner/Operator City,State,Zip: OAKLAND, CA 94611  
Owner/Operator Telephone: 510-414-6438  
Owner/Operator Telephone Ext: Not reported  
Owner/Operator Fax: Not reported  
Owner/Operator Email: Not reported

Owner/Operator Indicator: Owner  
Owner/Operator Name: SANDRA ANTIPORDA  
Legal Status: Other  
Date Became Current: Not reported  
Date Ended Current: Not reported  
Owner/Operator Address: 6254 GIRVIN DRIVE  
Owner/Operator City,State,Zip: OAKLAND, CA 94611  
Owner/Operator Telephone: 510-414-6438  
Owner/Operator Telephone Ext: Not reported  
Owner/Operator Fax: Not reported  
Owner/Operator Email: Not reported

Historic Generators:

Receive Date: 20210701  
Handler Name: SANDRA ANTIPORDA  
Federal Waste Generator Description: Not a generator, verified  
State District Owner: Not reported  
Large Quantity Handler of Universal Waste: No  
Recognized Trader Importer: No  
Recognized Trader Exporter: No  
Spent Lead Acid Battery Importer: No  
Spent Lead Acid Battery Exporter: No  
Current Record: Yes  
Non Storage Recycler Activity: No  
Electronic Manifest Broker: No



Map ID  
Direction  
Distance  
Elevation

MAP FINDINGS

Site

Database(s)

EDR ID Number  
EPA ID Number

**SANDRA ANTIPORDA (Continued)**

**1026814723**

List of NAICS Codes and Descriptions:

NAICS Code: 56299  
NAICS Description: ALL OTHER WASTE MANAGEMENT SERVICES

Facility Has Received Notices of Violations:

Violations: No Violations Found

Evaluation Action Summary:

Evaluations: No Evaluations Found

**GT1458 SANDRA ANTIPORDA**  
**SE 6254 GIRVIN DRIVE**  
**1/8-1/4 OAKLAND, CA 94611**  
**0.205 mi.**  
**1083 ft. Site 10 of 14 in cluster GT**

**HWTS S127607577**  
**HAZNET N/A**

**Actual:**  
**1106 ft.**

**Focus Map:**  
**5**

**HWTS:**  
Name: SANDRA ANTIPORDA  
Address: 6254 GIRVIN DRIVE  
Address 2: Not reported  
City,State,Zip: OAKLAND, CA 94611  
EPA ID: CAC003127359  
Inactive Date: 09/30/2021  
Create Date: 07/01/2021  
Last Act Date: Not reported  
Mailing Name: Not reported  
Mailing Address: 6254 GIRVIN DRIVE  
Mailing Address 2: Not reported  
Mailing City,State,Zip: OAKLAND, CA 94611  
Owner Name: SANDRA ANTIPORDA  
Owner Address: 6254 GIRVIN DRIVE  
Owner Address 2: Not reported  
Owner City,State,Zip: OAKLAND, CA 94611  
Owner Phone: Not reported  
Owner Fax: Not reported  
Contact Name: SANDRA ANTIPORDA  
Contact Address: 6254 GIRVIN DRIVE  
Contact Address 2: Not reported  
City,State,Zip: OAKLAND, CA 94611  
Contact Phone: Not reported  
Contact Fax: Not reported  
Facility Status: Inactive  
Facility Type: TEMPORARY  
Category: STATE  
Latitude: 37.82842602  
Longitude: -122.19773202

**HAZNET:**

Name: SANDRA ANTIPORDA  
Address: 6254 GIRVIN DRIVE  
Address 2: Not reported  
City,State,Zip: OAKLAND, CA 94611  
Contact: SANDRA ANTIPORDA  
Telephone: 5104146438  
Mailing Name: Not reported

Map ID  
 Direction  
 Distance  
 Elevation

MAP FINDINGS

Site

Database(s)

EDR ID Number  
 EPA ID Number

**SANDRA ANTIPORDA (Continued)**

**S127607577**

Mailing Address: 6254 GIRVIN DRIVE  
 Year: 2021  
 Gepaid: CAC003127359  
 TSD EPA ID: CAD981382732  
 CA Waste Code: 151 - Asbestos containing waste  
 Disposal Method: H132 - Landfill Or Surface Impoundment That Will Be Closed As Landfill( To Include On-Site Treatment And/Or Stabilization)  
 Tons: 0.84

**HY1459  
 SE  
 1/8-1/4  
 0.205 mi.  
 1084 ft.**

**ANDREA JOHNSON  
 2555 EL CAMINITO STREET  
 OAKLAND, CA 94611**

**RCRA NonGen / NLR**

**1027517422  
 CAC003209409**

**Site 1 of 4 in cluster HY**

**Actual:  
 599 ft.**

**Focus Map:  
 9**

RCRA Listings:	
Date Form Received by Agency:	20221221
Handler Name:	Andrea Johnson
Handler Address:	2555 EL CAMINITO STREET
Handler City,State,Zip:	OAKLAND, CA 94611
EPA ID:	CAC003209409
Contact Name:	ANDREA JOHNSON
Contact Address:	2555 EL CAMINITO STREET
Contact City,State,Zip:	OAKLAND, CA 94611
Contact Telephone:	510-725-9970
Contact Fax:	Not reported
Contact Email:	GISELLE.ESPIRITU@SYNERGYCOMPANIES.ORG
Contact Title:	Not reported
EPA Region:	09
Land Type:	Not reported
Federal Waste Generator Description:	Not a generator, verified
Non-Notifier:	Not reported
Biennial Report Cycle:	Not reported
Accessibility:	Not reported
Active Site Indicator:	Not reported
State District Owner:	Not reported
State District:	Not reported
Mailing Address:	2555 EL CAMINITO STREET
Mailing City,State,Zip:	OAKLAND, CA 94611
Owner Name:	Andrea Johnson
Owner Type:	Other
Operator Name:	Andrea Johnson
Operator Type:	Other
Short-Term Generator Activity:	No
Importer Activity:	No
Mixed Waste Generator:	No
Transporter Activity:	No
Transfer Facility Activity:	No
Recycler Activity with Storage:	No
Small Quantity On-Site Burner Exemption:	No
Smelting Melting and Refining Furnace Exemption:	No
Underground Injection Control:	No
Off-Site Waste Receipt:	No
Universal Waste Indicator:	No
Universal Waste Destination Facility:	No
Federal Universal Waste:	No

Map ID  
Direction  
Distance  
Elevation

MAP FINDINGS

Site

Database(s)

EDR ID Number  
EPA ID Number

**ANDREA JOHNSON (Continued)**

**1027517422**

Active Site State-Reg Handler: ---  
Federal Facility Indicator: Not reported  
Hazardous Secondary Material Indicator: N  
Sub-Part K Indicator: Not reported  
2018 GPRC Permit Baseline: Not on the Baseline  
2018 GPRC Renewals Baseline: Not on the Baseline  
202 GPRC Corrective Action Baseline: No  
Subject to Corrective Action Universe: No  
Non-TSDFs Where RCRA CA has Been Imposed Universe: No  
Corrective Action Priority Ranking: No NCAPS ranking  
Environmental Control Indicator: No  
Institutional Control Indicator: No  
Human Exposure Controls Indicator: N/A  
Groundwater Controls Indicator: N/A  
Significant Non-Complier Universe: No  
Unaddressed Significant Non-Complier Universe: No  
Addressed Significant Non-Complier Universe: No  
Significant Non-Complier With a Compliance Schedule Universe: No  
Financial Assurance Required: Not reported  
Handler Date of Last Change: 20230102  
Recognized Trader-Importer: No  
Recognized Trader-Exporter: No  
Importer of Spent Lead Acid Batteries: No  
Exporter of Spent Lead Acid Batteries: No  
Recycler Activity Without Storage: No  
Manifest Broker: No  
Sub-Part P Indicator: No

Handler - Owner Operator:

Owner/Operator Indicator: Operator  
Owner/Operator Name: ANDREA JOHNSON  
Legal Status: Other  
Date Became Current: Not reported  
Date Ended Current: Not reported  
Owner/Operator Address: 2555 EL CAMINITO STREET  
Owner/Operator City,State,Zip: OAKLAND, CA 94611  
Owner/Operator Telephone: 510-725-9970  
Owner/Operator Telephone Ext: Not reported  
Owner/Operator Fax: Not reported  
Owner/Operator Email: Not reported

Owner/Operator Indicator: Owner  
Owner/Operator Name: ANDREA JOHNSON  
Legal Status: Other  
Date Became Current: Not reported  
Date Ended Current: Not reported  
Owner/Operator Address: 2555 EL CAMINITO STREET  
Owner/Operator City,State,Zip: OAKLAND, CA 94611  
Owner/Operator Telephone: 510-725-9970  
Owner/Operator Telephone Ext: Not reported  
Owner/Operator Fax: Not reported  
Owner/Operator Email: Not reported

Historic Generators:

Receive Date: 20221221

Map ID  
Direction  
Distance  
Elevation

MAP FINDINGS

Site

Database(s)

EDR ID Number  
EPA ID Number

**ANDREA JOHNSON (Continued)**

**1027517422**

Handler Name: ANDREA JOHNSON  
Federal Waste Generator Description: Not a generator, verified  
State District Owner: Not reported  
Large Quantity Handler of Universal Waste: No  
Recognized Trader Importer: No  
Recognized Trader Exporter: No  
Spent Lead Acid Battery Importer: No  
Spent Lead Acid Battery Exporter: No  
Current Record: Yes  
Non Storage Recycler Activity: No  
Electronic Manifest Broker: No

List of NAICS Codes and Descriptions:

NAICS Code: 56299  
NAICS Description: ALL OTHER WASTE MANAGEMENT SERVICES

Facility Has Received Notices of Violations:

Violations: No Violations Found

Evaluation Action Summary:

Evaluations: No Evaluations Found

**HY1460**  
**SE**  
**1/8-1/4**  
**0.205 mi.**  
**1084 ft.**

**ANDREA JOHNSON**  
**2555 EL CAMINITO STREET**  
**OAKLAND, CA 94611**  
**Site 2 of 4 in cluster HY**

**FINDS 1027664411**  
**N/A**

**Actual:**  
**599 ft.**

**FINDS:**  
Registry ID: 110071387956

**Focus Map:**  
**9**

Click Here for FRS Facility Detail Report:

Environmental Interest/Information System:

The Resource Conservation and Recovery Act Information System (RCRAInfo) is EPA's comprehensive information system in support of the Resource Conservation and Recovery Act (RCRA) of 1976 and the Hazardous and Solid Waste Amendments (HSWA) of 1984. It tracks many types of information about generators, transporters, treaters, storers, and disposers of hazardous waste.

Click this hyperlink while viewing on your computer to access additional FINDS: detail in the EDR Site Report.

**HY1461**  
**SE**  
**1/8-1/4**  
**0.205 mi.**  
**1084 ft.**

**ANDREA JOHNSON**  
**2555 EL CAMINITO STREET**  
**OAKLAND, CA 94611**  
**Site 3 of 4 in cluster HY**

**ECHO 1027593914**  
**N/A**

**Actual:**  
**599 ft.**

**ECHO:**  
Envid: 1027593914  
Registry ID: 110071387956  
DFR URL: <http://echo.epa.gov/detailed-facility-report?fid=110071387956>  
Name: ANDREA JOHNSON

**Focus Map:**  
**9**

Map ID  
Direction  
Distance  
Elevation

MAP FINDINGS

Site

Database(s)

EDR ID Number  
EPA ID Number

**ANDREA JOHNSON (Continued)**

**1027593914**

Address: 2555 EL CAMINITO STREET  
City,State,Zip: OAKLAND, CA 94611

**HY1462 ANDREA JOHNSON**  
**SE 2555 EL CAMINITO STREET**  
**1/8-1/4 OAKLAND, CA 94611**  
**0.205 mi.**  
**1084 ft. Site 4 of 4 in cluster HY**

**HWTS S129475557**  
**N/A**

**Actual:**  
**599 ft.**

**HWTS:**

**Focus Map:**  
**9**

Name: ANDREA JOHNSON  
Address: 2555 EL CAMINITO STREET  
Address 2: Not reported  
City,State,Zip: OAKLAND, CA 94611  
EPA ID: CAC003209409  
Inactive Date: 03/22/2023  
Create Date: 12/21/2022  
Last Act Date: 03/23/2023  
Mailing Name: Not reported  
Mailing Address: 2555 EL CAMINITO STREET  
Mailing Address 2: Not reported  
Mailing City,State,Zip: OAKLAND, CA  
Owner Name: ANDREA JOHNSON  
Owner Address: 2555 EL CAMINITO STREET  
Owner Address 2: Not reported  
Owner City,State,Zip: OAKLAND, CA 94611  
Owner Phone: 5107259970  
Owner Fax: Not reported  
Contact Name: ANDREA JOHNSON  
Contact Address: 2555 EL CAMINITO STREET  
Contact Address 2: Not reported  
City,State,Zip: OAKLAND, CA 94611  
Contact Phone: 5107259970  
Contact Fax: Not reported  
Facility Status: Not reported  
Facility Type: Not reported  
Category: Not reported  
Latitude: Not reported  
Longitude: Not reported

**HZ1463 DUSTIN STUFLICK**  
**SE 6715 BANNING DR**  
**1/8-1/4 OAKLAND, CA 94611**  
**0.206 mi.**  
**1087 ft. Site 1 of 4 in cluster HZ**

**FINDS 1026447473**  
**N/A**

**Actual:**  
**959 ft.**

**FINDS:**  
Registry ID: 110070805606

**Focus Map:**  
**6**

Click Here for FRS Facility Detail Report:

Environmental Interest/Information System:

The Resource Conservation and Recovery Act Information System (RCRAInfo) is EPA's comprehensive information system in support of the Resource Conservation and Recovery Act (RCRA) of 1976 and the Hazardous and Solid Waste Amendments (HSWA) of 1984. It tracks many types of information about generators, transporters, treaters,

Map ID  
Direction  
Distance  
Elevation

MAP FINDINGS

Site

Database(s)

EDR ID Number  
EPA ID Number

**DUSTIN STUFLICK (Continued)**

**1026447473**

storers, and disposers of hazardous waste.

[Click this hyperlink](#) while viewing on your computer to access additional FINDS: detail in the EDR Site Report.

**HZ1464**  
**SE**  
**1/8-1/4**  
**0.206 mi.**  
**1087 ft.**

**DUSTIN STUFLICK**  
**6715 BANNING DR**  
**OAKLAND, CA 94611**  
**Site 2 of 4 in cluster HZ**

**HWTS S126375144**  
**HAZNET N/A**

**Actual:**  
**959 ft.**

**Focus Map:**  
**6**

**HWTS:**  
Name: DUSTIN STUFLICK  
Address: 6715 BANNING DR  
Address 2: Not reported  
City,State,Zip: OAKLAND, CA 94611  
EPA ID: CAC003060465  
Inactive Date: 06/17/2020  
Create Date: 03/18/2020  
Last Act Date: Not reported  
Mailing Name: Not reported  
Mailing Address: 6715 BANNING DR  
Mailing Address 2: Not reported  
Mailing City,State,Zip: OAKLAND, CA 94611  
Owner Name: DUSTIN STUFLICK  
Owner Address: 6715 BANNING DR  
Owner Address 2: Not reported  
Owner City,State,Zip: OAKLAND, CA 94611  
Owner Phone: Not reported  
Owner Fax: Not reported  
Contact Name: DUSTIN STUFLICK  
Contact Address: 6715 BANNING DR  
Contact Address 2: Not reported  
City,State,Zip: OAKLAND, CA 94611  
Contact Phone: Not reported  
Contact Fax: Not reported  
Facility Status: Inactive  
Facility Type: TEMPORARY  
Category: STATE  
Latitude: 37.83204  
Longitude: -122.191164

**HAZNET:**  
Name: DUSTIN STUFLICK  
Address: 6715 BANNING DR  
Address 2: Not reported  
City,State,Zip: OAKLAND, CA 94611  
Contact: DUSTIN STUFLICK  
Telephone: 7078431792  
Mailing Name: Not reported  
Mailing Address: 6715 BANNING DR

Year: 2020  
Gepaid: CAC003060465  
TSD EPA ID: CAD981382732  
CA Waste Code: 181 - Other inorganic solid waste  
Disposal Method: H132 - Landfill Or Surface Impoundment That Will Be Closed As Landfill( To Include On-Site Treatment And/Or Stabilization)

Map ID  
Direction  
Distance  
Elevation

MAP FINDINGS

Site

Database(s)

EDR ID Number  
EPA ID Number

**DUSTIN STUFLICK (Continued)**

**S126375144**

Tons: 2.52

Additional Info:

Year: 2020  
Gen EPA ID: CAC003060465

Shipment Date: 3/20/2020  
Creation Date: 4/7/2020  
Receipt Date: 3/30/2020  
Manifest ID: 019009423JJK  
Trans EPA ID: CAL000438228  
Trans Name: Restoration Management Company  
Trans 2 EPA ID: CAR000272773  
Trans 2 Name: UNI WASTE LLC  
TSDf EPA ID: CAD981382732  
Trans Name: ALTAMONT LANDFILL & RESOURCE RECOVERY FACILITY  
TSDf Alt EPA ID: Not reported  
TSDf Alt Name: Not reported  
Waste Code Description: 181 - Other inorganic solid waste Organics  
RCRA Code: Not reported  
Meth Code: H132 - Landfill Or Surface Impoundment That Will Be Closed As Landfill( To Include On-Site Treatment And/Or Stabilization)  
Quantity Tons: 2.5284  
Waste Quantity: 3  
Quantity Unit: Y  
Additional Code 1: Not reported  
Additional Code 2: Not reported  
Additional Code 3: Not reported  
Additional Code 4: Not reported  
Additional Code 5: Not reported

Detail Two:

Year: 2020  
EM Manifest ID: 9452a9a1-bec9-429b-96df-20e8e10135b6  
Shipment Date: 3/20/2020  
Receipt Date: 3/30/2020  
Manifest Number: 019009423JJK  
Generator EPA ID: CAC003060465  
Name: DUSTIN STUFLICK  
Address: 6715 BANNING DR  
Address 2: Not reported  
City: OAKLAND  
Zip: 94611  
Telephone: 800-400-6088  
Contact: DUSTIN STUFLICK  
Contact Telephone: 707-843-1792  
Transporter 1 EPA ID: CAL000438228  
Transporter 1 Emergency Number: Not reported  
Transporter 2 EPA ID: CAR000272773  
Transporter 2 Emergency Number: Not reported  
TSDf EPA ID: CAD981382732  
TSDf Name: ALTAMONT LANDFILL & RESOURCE RECOVERY FACILITY  
TSDf Address 1: ALTAMONT PASS RD  
TSDf Address 2: Not reported  
TSDf City: LIVERMORE

Map ID  
 Direction  
 Distance  
 Elevation

MAP FINDINGS

Site

Database(s)

EDR ID Number  
 EPA ID Number

**DUSTIN STUFLICK (Continued)**

**S126375144**

TSDf Zip: 94551  
 TSDf Telephone: Not reported  
 State:  
 Year: 2020  
 EM Manifest ID: 9452a9a1-bec9-429b-96df-20e8e10135b6  
 Generator EPA ID: CAC003060465  
 Shipment Date: 2020-03-20  
 Manifest Number: 019009423JJK  
 Line Number: 1  
 Method Code: H132  
 Quantity Tons: 2.47440  
 Quantity Waste: 3.000000  
 Quantity Unit: Y  
 Number of Containers: 50  
 Type of Container: Burlap, cloth, paper, or plastic bags  
 Quantity Type: Cubic Yards  
 State Code: 181

**HZ1465**  
**SE**  
**1/8-1/4**  
**0.206 mi.**  
**1087 ft.**

**DUSTIN STUFLICK**  
**6715 BANNING DR**  
**OAKLAND, CA 94611**  
**Site 3 of 4 in cluster HZ**

**RCRA NonGen / NLR 1026053566**  
**CAC003060465**

**Actual:**  
**959 ft.**  
**Focus Map:**  
**6**

RCRA Listings:  
 Date Form Received by Agency: 20200318  
 Handler Name: Dustin Stuflick  
 Handler Address: 6715 BANNING DR  
 Handler City,State,Zip: OAKLAND, CA 94611  
 EPA ID: CAC003060465  
 Contact Name: DUSTIN STUFLICK  
 Contact Address: 6715 BANNING DR  
 Contact City,State,Zip: OAKLAND, CA 94611  
 Contact Telephone: 707-843-1792  
 Contact Fax: Not reported  
 Contact Email: JGONZALEZ@RMC.COM  
 Contact Title: Not reported  
 EPA Region: 09  
 Land Type: Not reported  
 Federal Waste Generator Description: Not a generator, verified  
 Non-Notifier: Not reported  
 Biennial Report Cycle: Not reported  
 Accessibility: Not reported  
 Active Site Indicator: Not reported  
 State District Owner: Not reported  
 State District: Not reported  
 Mailing Address: 6715 BANNING DR  
 Mailing City,State,Zip: OAKLAND, CA 94611  
 Owner Name: Dustin Stuflick  
 Owner Type: Other  
 Operator Name: Dustin Stuflick  
 Operator Type: Other  
 Short-Term Generator Activity: No  
 Importer Activity: No  
 Mixed Waste Generator: No  
 Transporter Activity: No



Map ID  
 Direction  
 Distance  
 Elevation

MAP FINDINGS

Site

Database(s)

EDR ID Number  
 EPA ID Number

**DUSTIN STUFLICK (Continued)**

**1026053566**

Transfer Facility Activity:	No
Recycler Activity with Storage:	No
Small Quantity On-Site Burner Exemption:	No
Smelting Melting and Refining Furnace Exemption:	No
Underground Injection Control:	No
Off-Site Waste Receipt:	No
Universal Waste Indicator:	No
Universal Waste Destination Facility:	No
Federal Universal Waste:	No
Active Site State-Reg Handler:	---
Federal Facility Indicator:	Not reported
Hazardous Secondary Material Indicator:	N
Sub-Part K Indicator:	Not reported
2018 GPRC Permit Baseline:	Not on the Baseline
2018 GPRC Renewals Baseline:	Not on the Baseline
202 GPRC Corrective Action Baseline:	No
Subject to Corrective Action Universe:	No
Non-TSDFs Where RCRA CA has Been Imposed Universe:	No
Corrective Action Priority Ranking:	No NCAPS ranking
Environmental Control Indicator:	No
Institutional Control Indicator:	No
Human Exposure Controls Indicator:	N/A
Groundwater Controls Indicator:	N/A
Significant Non-Complier Universe:	No
Unaddressed Significant Non-Complier Universe:	No
Addressed Significant Non-Complier Universe:	No
Significant Non-Complier With a Compliance Schedule Universe:	No
Financial Assurance Required:	Not reported
Handler Date of Last Change:	20200320
Recognized Trader-Importer:	No
Recognized Trader-Exporter:	No
Importer of Spent Lead Acid Batteries:	No
Exporter of Spent Lead Acid Batteries:	No
Recycler Activity Without Storage:	No
Manifest Broker:	No
Sub-Part P Indicator:	No

Handler - Owner Operator:

Owner/Operator Indicator:	Operator
Owner/Operator Name: DUSTIN STUFLICK	
Legal Status:	Other
Date Became Current:	Not reported
Date Ended Current:	Not reported
Owner/Operator Address:	6715 BANNING DR
Owner/Operator City,State,Zip:	OAKLAND, CA 94611
Owner/Operator Telephone:	707-843-1792
Owner/Operator Telephone Ext:	Not reported
Owner/Operator Fax:	Not reported
Owner/Operator Email:	Not reported

Owner/Operator Indicator:	Owner
Owner/Operator Name: DUSTIN STUFLICK	
Legal Status:	Other
Date Became Current:	Not reported
Date Ended Current:	Not reported
Owner/Operator Address:	6715 BANNING DR

Map ID  
Direction  
Distance  
Elevation

MAP FINDINGS

Site

Database(s)

EDR ID Number  
EPA ID Number

**DUSTIN STUFLICK (Continued)**

**1026053566**

Owner/Operator City,State,Zip: OAKLAND, CA 94611  
Owner/Operator Telephone: 707-843-1792  
Owner/Operator Telephone Ext: Not reported  
Owner/Operator Fax: Not reported  
Owner/Operator Email: Not reported

Historic Generators:

Receive Date: 20200318  
Handler Name: DUSTIN STUFLICK  
Federal Waste Generator Description: Not a generator, verified  
State District Owner: Not reported  
Large Quantity Handler of Universal Waste: No  
Recognized Trader Importer: No  
Recognized Trader Exporter: No  
Spent Lead Acid Battery Importer: No  
Spent Lead Acid Battery Exporter: No  
Current Record: Yes  
Non Storage Recycler Activity: Not reported  
Electronic Manifest Broker: Not reported

List of NAICS Codes and Descriptions:

NAICS Code: 56299  
NAICS Description: ALL OTHER WASTE MANAGEMENT SERVICES

Facility Has Received Notices of Violations:

Violations: No Violations Found

Evaluation Action Summary:

Evaluations: No Evaluations Found

---

**HZ1466 DUSTIN STUFLICK**  
**SE 6715 BANNING DR**  
**1/8-1/4 OAKLAND, CA 94611**  
**0.206 mi.**  
**1087 ft. Site 4 of 4 in cluster HZ**

**ECHO 1026133311**  
**N/A**

**Actual:** ECHO:  
**959 ft.** Envid: 1026133311  
**Focus Map:** Registry ID: 110070805606  
**6** DFR URL: <http://echo.epa.gov/detailed-facility-report?fid=110070805606>  
Name: DUSTIN STUFLICK  
Address: 6715 BANNING DR  
City,State,Zip: OAKLAND, CA 94611

MAP FINDINGS

Map ID			EDR ID Number
Direction			EPA ID Number
Distance			
Elevation	Site	Database(s)	

<b>HQ1467</b> <b>SW</b> <b>1/8-1/4</b> <b>0.207 mi.</b> <b>1091 ft.</b>	<b>OIL CHANGERS / GAS STATION</b> <b>3418 PARK</b> <b>OAKLAND, CA 94610</b>  <b>Site 3 of 11 in cluster HQ</b>	<b>FINDS</b>	<b>1023302239</b> <b>N/A</b>
---	--	--------------	---------------------------------

**Actual:** FINDS:  
**137 ft.** Registry ID: 110065944349

**Focus Map:**  
**11** [Click Here for FRS Facility Detail Report:](#)

Environmental Interest/Information System:  
 The California Environmental Protection Agency (CalEPA) has recently implemented a new data warehouse system (nSite). This data warehouse combines and merges facility and site information from five different systems managed within CalEPA. The five systems are: California Environmental Reporting System (CERS), EnviroStor, GeoTracker, California Integrated Water Quality System (CIWQS), and Toxic Release Inventory (TRI).

[Click this hyperlink](#) while viewing on your computer to access additional FINDS: detail in the EDR Site Report.

<b>HQ1468</b> <b>SW</b> <b>1/8-1/4</b> <b>0.207 mi.</b> <b>1091 ft.</b>	<b>OIL CHANGERS / GAS STATION</b> <b>3418 PARK BLVD</b> <b>OAKLAND, CA 94610</b>  <b>Site 4 of 11 in cluster HQ</b>	<b>Alameda County CS</b>	<b>S106092212</b> <b>N/A</b>
---	---	--------------------------	---------------------------------

**Actual:** Alameda County CS:  
**137 ft.** Name: OIL CHANGERS / GAS STATION  
**Focus Map:** Address: 3418 PARK BLVD  
**11** City,State,Zip: OAKLAND, CA 94610  
 Status: Leak Confirmation  
 Record Id: RO0002498  
 PE: 5502  
 Facility Status: Leak Confirmation  
 Latitude: 37.803402527  
 Longitude: -122.23430176

Name: OIL CHANGERS / GAS STATION  
 Address: 3418 PARK BLVD  
 City,State,Zip: OAKLAND, CA 94610  
 Status: Case Closed  
 Record Id: RO0002498  
 PE: 5502  
 Facility Status: Case Closed  
 Latitude: 37.803402527  
 Longitude: -122.23430176

Map ID  
Direction  
Distance  
Elevation

MAP FINDINGS

Site

Database(s)

EDR ID Number  
EPA ID Number

**HQ1469**    **OIL CHANGERS / GAS STATION**  
**SW**        **3418 PARK**  
**1/8-1/4**    **OAKLAND, CA 94610**  
**0.207 mi.**  
**1091 ft.**    **Site 5 of 11 in cluster HQ**

**CPS-SLIC**    **S108246033**  
**CERS**        **N/A**

**Actual:**  
**137 ft.**

**Focus Map:**  
**11**

**CPS-SLIC:**  
Name: OIL CHANGERS / GAS STATION  
Address: 3418 PARK  
City,State,Zip: OAKLAND, CA 94610  
Region: STATE  
**Facility Status: Completed - Case Closed**  
Status Date: 08/22/2001  
Global Id: T06019734125  
Lead Agency: ALAMEDA COUNTY LOP  
Lead Agency Case Number: RO0002498  
Latitude: 37.80362  
Longitude: -122.233865  
Case Type: Cleanup Program Site  
Case Worker: Not reported  
Local Agency: Not reported  
RB Case Number: NA  
File Location: All Files are on GeoTracker or in the Local Agency Database  
Potential Media Affected: Other Groundwater (uses other than drinking water)  
Potential Contaminants of Concern: Not reported  
EPA Region: 9  
Coordinate Source: Google Geocode  
Cuf Case: NO  
Quantity Released Gallons: Not reported  
Begin Date: 07/25/2001  
Leak Reported Date: 08/17/2001  
How Discovered: \* SA  
How Discovered Description: Not reported  
Discharge Source: Not reported  
Discharge Cause: Not reported  
Stop Method: Other Means  
Stop Description: Not reported  
No Further Action Date: 08/22/2001  
CA Water Watershed Name: South Bay - East Bay Cities (204.20)  
Dwr Groundwater Subbasin Name: Santa Clara Valley - East Bay Plain (2-009.04)  
Disadvantaged Community: Not reported  
CA Enviroscreen 3 Score: 56-60%  
CA Enviroscreen 4 Score: 45-50%  
Military DOD Site: No  
Facility Project Subtype: Not reported  
RWQCB Region: SAN FRANCISCO BAY RWQCB (REGION 2)  
Site History: Not reported

[Click here to access the California GeoTracker records for this facility:](#)

**CERS:**

Name: OIL CHANGERS / GAS STATION  
Address: 3418 PARK  
City,State,Zip: OAKLAND, CA 94610  
Site ID: 673155  
CERS ID: T06019734125  
CERS Description: Cleanup Program Site

MAP FINDINGS

Map ID			
Direction			
Distance			EDR ID Number
Elevation	Site	Database(s)	EPA ID Number

---

<b>HQ1470</b>	<b>OIL CHANGERS #106</b>		<b>ECHO</b>	<b>1026010140</b>
<b>SW</b>	<b>3418 PARK BLVD</b>			<b>N/A</b>
<b>1/8-1/4</b>	<b>OAKLAND, CA 94610</b>			
<b>0.207 mi.</b>				
<b>1091 ft.</b>	<b>Site 6 of 11 in cluster HQ</b>			

<b>Actual:</b>	<b>ECHO:</b>	
<b>137 ft.</b>	Envid:	1026010140
<b>Focus Map:</b>	Registry ID:	110017946348
<b>11</b>	DFR URL:	<a href="http://echo.epa.gov/detailed-facility-report?fid=110017946348">http://echo.epa.gov/detailed-facility-report?fid=110017946348</a>
	Name:	OIL CHANGERS #106
	Address:	3418 PARK BLVD
	City,State,Zip:	OAKLAND, CA 94610

---

<b>HQ1471</b>	<b>OIL CHANGER #106</b>		<b>AST</b>	<b>A100422920</b>
<b>SW</b>	<b>3418 PARK BLVD</b>			<b>N/A</b>
<b>1/8-1/4</b>	<b>OAKLAND, CA 94610</b>			
<b>0.207 mi.</b>				
<b>1091 ft.</b>	<b>Site 7 of 11 in cluster HQ</b>			

<b>Actual:</b>	<b>AST:</b>	
<b>137 ft.</b>	Name:	OIL CHANGER #106
<b>Focus Map:</b>	Address:	3418 PARK BLVD
<b>11</b>	City/Zip:	OAKLAND,94610
	Certified Unified Program Agencies:	Not reported
	Owner:	Oil Changer, Inc.
	Total Gallons:	Not reported
	CERSID:	10004008
	Facility ID:	Not reported
	Business Name:	Oil Changer, Inc.
	Phone:	5105341324
	Fax:	9257345858
	Mailing Address:	PO Box 9037
	Mailing Address City:	Pleasanton
	Mailing Address State:	CA
	Mailing Address Zip Code:	94566
	Operator Name:	RACHAEL HONG
	Operator Phone:	9257345800
	Owner Phone:	9257345800
	Owner Mail Address:	PO Box 9037 SUITE 1
	Owner State:	CA
	Owner Zip Code:	Not reported
	Owner Country:	United States
	Property Owner Name:	Keith Gabriel
	Property Owner Phone:	Not reported
	Property Owner Mailing Address:	1826 18th Ave.
	Property Owner City:	San Francisco
	Property Owner Stat :	CA
	Property Owner Zip Code:	94122
	Property Owner Country:	United States
	EPAID:	CAL000224198

MAP FINDINGS

Map ID  
Direction  
Distance  
Elevation

Site

Database(s)

EDR ID Number  
EPA ID Number

**HQ1472**    **OIL CHANGERS #106**  
**SW**        **3418 PARK BLVD**  
**1/8-1/4**    **OAKLAND, CA 94610**  
**0.207 mi.**  
**1091 ft.**    **Site 8 of 11 in cluster HQ**

**FINDS**    **1007677569**  
              **N/A**

**Actual:**        **FINDS:**  
**137 ft.**        Registry ID:        110017946348

**Focus Map:**    [Click Here for FRS Facility Detail Report:](#)  
**11**

**Environmental Interest/Information System:**

The California Environmental Reporting System (CERS) is a statewide web-based user and information exchange system to support over 140,000 regulated businesses and over 130 local agencies in electronically collecting and reporting significant hazardous materials, hazardous waste and compliance and enforcement data as mandated by California law. Under oversight by Cal/EPA, certified local governing agencies (Unified Program Agencies - UPAs) consolidate, coordinate and provide consistent regulatory activities for six state and federal environmental programs.

The Used Oil Recycling System (UORS) is managed by the California Integrated Waste Management Board (CIWMB). The CIWMB helps communities establish and promote convenient collection opportunities for used oil and used oil filters.

The Resource Conservation and Recovery Act Information System (RCRAInfo) is EPA's comprehensive information system in support of the Resource Conservation and Recovery Act (RCRA) of 1976 and the Hazardous and Solid Waste Amendments (HSWA) of 1984. It tracks many types of information about generators, transporters, treaters, storers, and disposers of hazardous waste.

The California Environmental Protection Agency (CalEPA) has recently implemented a new data warehouse system (nSite). This data warehouse combines and merges facility and site information from five different systems managed within CalEPA. The five systems are: California Environmental Reporting System (CERS), EnviroStor, GeoTracker, California Integrated Water Quality System (CIWQS), and Toxic Release Inventory (TRI).

[Click this hyperlink](#) while viewing on your computer to access additional FINDS: detail in the EDR Site Report.

**HQ1473**    **OIL CHANGERS #106**  
**SW**        **3418 PARK BLVD**  
**1/8-1/4**    **OAKLAND, CA 94610**  
**0.207 mi.**  
**1091 ft.**    **Site 9 of 11 in cluster HQ**

**HWTS**    **S113113136**  
**HAZNET**    **N/A**

**Actual:**        **HWTS:**  
**137 ft.**        Name:                OIL CHANGERS #106  
**Focus Map:**    Address:             3418 PARK BLVD  
**11**                Address 2:           Not reported  
                      City,State,Zip:     OAKLAND, CA 94610  
                      EPA ID:             CAL000224198  
                      Inactive Date:     Not reported  
                      Create Date:       05/31/2001  
                      Last Act Date:     Not reported  
                      Mailing Name:     Not reported  
                      Mailing Address:   4511 WILLOW ROAD, SUITE 1  
                      Mailing Address 2: Not reported  
                      Mailing City,State,Zip: PLEASANTON, CA 94588

Map ID  
Direction  
Distance  
Elevation

MAP FINDINGS

Site

Database(s)

EDR ID Number  
EPA ID Number

**OIL CHANGERS #106 (Continued)**

**S113113136**

Owner Name: OIL CHANGER INC  
Owner Address: 4511 WILLOW RD STE 1  
Owner Address 2: Not reported  
Owner City,State,Zip: PLEASANTON, CA 945882735  
Owner Phone: Not reported  
Owner Fax: Not reported  
Contact Name: MICHAEL CHILBERTO  
Contact Address: 4511 WILLOW ROAD, SUITE 1  
Contact Address 2: Not reported  
City,State,Zip: PLEASANTON, CA 94588  
Contact Phone: Not reported  
Contact Fax: Not reported  
Facility Status: Active  
Facility Type: PERMANENT  
Category: STATE  
Latitude: 37.803423  
Longitude: -122.234329

**NAICS:**

EPA ID: CAL000224198  
Create Date: 2002-03-14 16:36:29.000  
NAICS Code: 811111  
NAICS Description: General Automotive Repair  
Issued EPA ID Date: 2001-05-31 00:00:00  
Inactive Date: Not reported  
Facility Name: OIL CHANGERS #106  
Facility Address: 3418 PARK BLVD  
Facility Address 2: Not reported  
Facility City: OAKLAND  
Facility County: Not reported  
Facility State: CA  
Facility Zip: 946100000

EPA ID: CAL000224198  
Create Date: 2003-10-23 15:27:19.000  
NAICS Code: 811198  
NAICS Description: All Other Automotive Repair and Maintenance  
Issued EPA ID Date: 2001-05-31 00:00:00  
Inactive Date: Not reported  
Facility Name: OIL CHANGERS #106  
Facility Address: 3418 PARK BLVD  
Facility Address 2: Not reported  
Facility City: OAKLAND  
Facility County: Not reported  
Facility State: CA  
Facility Zip: 946100000

**HAZNET:**

Name: OIL CHANGERS #106  
Address: 3418 PARK BLVD  
Address 2: Not reported  
City,State,Zip: OAKLAND, CA 946100000  
Contact: MICHAEL CHILBERTO  
Telephone: 9257345816  
Mailing Name: Not reported  
Mailing Address: 4511 WILLOW ROAD SUITE 1

Map ID  
Direction  
Distance  
Elevation

MAP FINDINGS

Site

Database(s)

EDR ID Number  
EPA ID Number

**OIL CHANGERS #106 (Continued)**

**S113113136**

Year:	2020
Gepaid:	CAL000224198
TSD EPA ID:	AZR000521146
CA Waste Code:	352 - Other organic solids
Disposal Method:	H141 - Storage, Bulking, And/Or Transfer Off Site--No Treatment/Reovery (H010-H129) Or (H131-H135)
Tons:	0.025
Year:	2019
Gepaid:	CAL000224198
TSD EPA ID:	AZR000515924
CA Waste Code:	352 - Other organic solids
Disposal Method:	H141 - Storage, Bulking, And/Or Transfer Off Site--No Treatment/Reovery (H010-H129) Or (H131-H135)
Tons:	0.12500
Year:	2019
Gepaid:	CAL000224198
TSD EPA ID:	AZR000521146
CA Waste Code:	352 - Other organic solids
Disposal Method:	H141 - Storage, Bulking, And/Or Transfer Off Site--No Treatment/Reovery (H010-H129) Or (H131-H135)
Tons:	0.91250
Year:	2018
Gepaid:	CAL000224198
TSD EPA ID:	AZR000515924
CA Waste Code:	352 - Other organic solids
Disposal Method:	H141 - Storage, Bulking, And/Or Transfer Off Site--No Treatment/Reovery (H010-H129) Or (H131-H135)
Tons:	0.43000
Year:	2016
Gepaid:	CAL000224198
TSD EPA ID:	AZR000003681
CA Waste Code:	223 - Unspecified oil-containing waste
Disposal Method:	-
Tons:	0.1
Year:	2005
Gepaid:	CAL000224198
TSD EPA ID:	CAT080013352
CA Waste Code:	223 - Unspecified oil-containing waste
Disposal Method:	R01 - Recycler
Tons:	0.6255
Year:	2005
Gepaid:	CAL000224198
TSD EPA ID:	CAT080033681
CA Waste Code:	352 - Other organic solids
Disposal Method:	D80 - Disposal, Land Fill
Tons:	0.175
Year:	2002
Gepaid:	CAL000224198
TSD EPA ID:	CAL000233905
CA Waste Code:	134 - Aqueous solution with total organic residues less than 10



Map ID  
Direction  
Distance  
Elevation

MAP FINDINGS

Site

Database(s)

EDR ID Number  
EPA ID Number

**OIL CHANGERS #106 (Continued)**

**S113113136**

Disposal Method: percent  
Tons: R01 - Recycler  
1.323

Additional Info:  
Year: 2020  
Gen EPA ID: CAL000224198

Shipment Date: 4/8/2020  
Creation Date: 5/12/2020  
Receipt Date: 4/24/2020  
Manifest ID: 021243929JJK  
Trans EPA ID: CAD028277036  
Trans Name: ASBURY ENVIRONMENTAL SERVICES DBA WORLD OIL ENVIROMENTAL SERVICES  
Trans 2 EPA ID: CAR000175422  
Trans 2 Name: WORLDWIDE RECOVERY SYSTEM INC  
TSDf EPA ID: AZR000521146  
Trans Name: YUMA YES 2 WASTE TRANSFER STATION  
TSDf Alt EPA ID: Not reported  
TSDf Alt Name: Not reported  
Waste Code Description: 352 - Other organic solids  
RCRA Code: Not reported  
Meth Code: H141 - Storage, Bulking, And/Or Transfer Off Site--No  
Treatment/Reovery (H010-H129) Or (H131-H135)

Quantity Tons: 0.025  
Waste Quantity: 50  
Quantity Unit: P  
Additional Code 1: Not reported  
Additional Code 2: Not reported  
Additional Code 3: Not reported  
Additional Code 4: Not reported  
Additional Code 5: Not reported

**Detail Two:**

Year: 2020  
EM Manifest ID: 17a0ccd5-0be3-4cc3-8ac0-da0a881e040f  
Shipment Date: 4/8/2020  
Receipt Date: 4/24/2020  
Manifest Number: 021243929JJK  
Generator EPA ID: CAL000224198  
Name: OIL CHANGERS #106  
Address: 3418 PARK BLVD  
Address 2: Not reported  
City: OAKLAND  
Zip: 94610-0000  
Telephone: 800-424-9300  
Contact: Not reported  
Contact Telephone: 510-534-1324  
Transporter 1 EPA ID: CAD028277036  
Transporter 1 Emergency Number: Not reported  
Transporter 2 EPA ID: CAR000175422  
Transporter 2 Emergency Number: Not reported  
TSDf EPA ID: AZR000521146  
TSDf Name: YUMA YES 2 WASTE TRANSFER STATION  
TSDf Address 1: 6500 S US HIGHWAY 95

Map ID  
Direction  
Distance  
Elevation

MAP FINDINGS

Site

Database(s)

EDR ID Number  
EPA ID Number

**OIL CHANGERS #106 (Continued)**

**S113113136**

TSDf Address 2:	Not reported
TSDf City:	YUMA
TSDf Zip:	85365
TSDf Telephone:	Not reported
State:	
Year:	2020
EM Manifest ID:	17a0ccd5-0be3-4cc3-8ac0-da0a881e040f
Generator EPA ID:	CAL000224198
Shipment Date:	2020-04-08
Manifest Number:	021243929JJK
Line Number:	1
Method Code:	H141
Quantity Tons:	0.02500
Quantity Waste:	50.000000
Quantity Unit:	P
Number of Containers:	1
Type of Container:	Metal drums, barrels, kegs
Quantity Type:	Pounds
State Code:	352
Year:	2020
EM Manifest ID:	890980
Shipment Date:	12/4/2019
Receipt Date:	12/13/2019
Manifest Number:	021245313JJK
Generator EPA ID:	CAL000224198
Name:	OIL CHANGERS #106
Address:	3418 PARK BLVD
Address 2:	Not reported
City:	OAKLAND
Zip:	94610-0000
Telephone:	800-424-9300
Contact:	Not reported
Contact Telephone:	510-534-1324
Transporter 1 EPA ID:	CAD028277036
Transporter 1 Emergency Number:	Not reported
Transporter 2 EPA ID:	CAR000175422
Transporter 2 Emergency Number:	Not reported
TSDf EPA ID:	AZR000521146
TSDf Name:	YUMA YES 2 WASTE TRANSFER STATION
TSDf Address 1:	6500 S US HIGHWAY 95
TSDf Address 2:	Not reported
TSDf City:	YUMA
TSDf Zip:	85365
TSDf Telephone:	Not reported
State:	
Year:	2020
EM Manifest ID:	890980
Generator EPA ID:	CAL000224198
Shipment Date:	2019-12-04
Manifest Number:	021245313JJK
Line Number:	1
Method Code:	H141
Quantity Tons:	0.05000
Quantity Waste:	100.000000

Map ID  
Direction  
Distance  
Elevation

MAP FINDINGS

Site

Database(s)

EDR ID Number  
EPA ID Number

**OIL CHANGERS #106 (Continued)**

**S113113136**

Quantity Unit: P  
Number of Containers: 1  
Type of Container: Metal drums, barrels, kegs  
Quantity Type: Pounds  
State Code: 352

Year: 2020  
EM Manifest ID: 936712  
Shipment Date: 12/26/2019  
Receipt Date: 1/6/2020  
Manifest Number: 021243338JJK  
Generator EPA ID: CAL000224198  
Name: OIL CHANGERS #106  
Address: 3418 PARK BLVD  
Address 2: Not reported  
City: OAKLAND  
Zip: 94610-0000  
Telephone: 800-424-9300  
Contact: Not reported  
Contact Telephone: 510-534-1324  
Transporter 1 EPA ID: CAD028277036  
Transporter 1 Emergency Number: Not reported  
Transporter 2 EPA ID: CAR000175422  
Transporter 2 Emergency Number: Not reported  
TSDf EPA ID: AZR000521146  
TSDf Name: YUMA YES 2 WASTE TRANSFER STATION  
TSDf Address 1: 6500 S US HIGHWAY 95  
TSDf Address 2: Not reported  
TSDf City: YUMA  
TSDf Zip: 85365  
TSDf Telephone: Not reported

State:  
Year: 2020  
EM Manifest ID: 936712  
Generator EPA ID: CAL000224198  
Shipment Date: 2019-12-26  
Manifest Number: 021243338JJK  
Line Number: 1  
Method Code: H141  
Quantity Tons: 0.07000  
Quantity Waste: 140.000000  
Quantity Unit: P  
Number of Containers: 1  
Type of Container: Metal drums, barrels, kegs  
Quantity Type: Pounds  
State Code: 352

Detail Two:  
Year: 2019  
EM Manifest ID: 667953  
Shipment Date: 9/30/2019  
Receipt Date: 10/3/2019  
Manifest Number: 020802321JJK  
Generator EPA ID: CAL000224198

Map ID  
Direction  
Distance  
Elevation

MAP FINDINGS

Site

Database(s)

EDR ID Number  
EPA ID Number

**OIL CHANGERS #106 (Continued)**

**S113113136**

Name: OIL CHANGERS #106  
Address: 3418 PARK BLVD PAY FOR OIL  
Address 2: Not reported  
City: OAKLAND  
Zip: 94610  
Telephone: 800-424-9300  
Contact: Not reported  
Contact Telephone: 510-534-1324  
Transporter 1 EPA ID: CAD028277036  
Transporter 1 Emergency Number: Not reported  
Transporter 2 EPA ID: CAR000175422  
Transporter 2 Emergency Number: Not reported  
TSDf EPA ID: AZR000521146  
TSDf Name: YUMA YES 2 WASTE TRANSFER STATION  
TSDf Address 1: 6500 S US HIGHWAY 95  
TSDf Address 2: Not reported  
TSDf City: YUMA  
TSDf Zip: 85365  
TSDf Telephone: Not reported

State:  
Year: 2019  
EM Manifest ID: 667953  
Generator EPA ID: CAL000224198  
Shipment Date: 2019-09-30  
Manifest Number: 020802321JJK  
Line Number: 1  
Method Code: H141  
Quantity Tons: 0.05000  
Quantity Waste: 100.000000  
Quantity Unit: P  
Number of Containers: 1  
Type of Container: Metal drums, barrels, kegs  
Quantity Type: Pounds  
State Code: 352

Year: 2019  
EM Manifest ID: 650188  
Shipment Date: 9/17/2019  
Receipt Date: 9/26/2019  
Manifest Number: 020802045JJK  
Generator EPA ID: CAL000224198  
Name: OIL CHANGERS #106  
Address: 3418 PARK BLVD  
Address 2: Not reported  
City: OAKLAND  
Zip: 94610  
Telephone: 800-424-9300  
Contact: Not reported  
Contact Telephone: 510-534-1324  
Transporter 1 EPA ID: CAD028277036  
Transporter 1 Emergency Number: Not reported  
Transporter 2 EPA ID: CAR000175422  
Transporter 2 Emergency Number: Not reported  
TSDf EPA ID: AZR000521146  
TSDf Name: YUMA YES 2 WASTE TRANSFER STATION  
TSDf Address 1: 6500 S US HIGHWAY 95

Map ID  
Direction  
Distance  
Elevation

MAP FINDINGS

Site

Database(s)

EDR ID Number  
EPA ID Number

**OIL CHANGERS #106 (Continued)**

**S113113136**

TSDf Address 2:	Not reported
TSDf City:	YUMA
TSDf Zip:	85365
TSDf Telephone:	Not reported
State:	
Year:	2019
EM Manifest ID:	650188
Generator EPA ID:	CAL000224198
Shipment Date:	2019-09-17
Manifest Number:	020802045JJK
Line Number:	1
Method Code:	H141
Quantity Tons:	0.06000
Quantity Waste:	120.000000
Quantity Unit:	P
Number of Containers:	1
Type of Container:	Metal drums, barrels, kegs
Quantity Type:	Pounds
State Code:	352
Year:	2019
EM Manifest ID:	431270c7-8f33-4581-9fd7-8fa832570013
Shipment Date:	8/8/2018
Receipt Date:	8/23/2018
Manifest Number:	018154158JJK
Generator EPA ID:	CAL000224198
Name:	OIL CHANGERS #106
Address:	3418 PARK BLVD
Address 2:	Not reported
City:	OAKLAND
Zip:	94610-0000
Telephone:	800-424-9300
Contact:	Not reported
Contact Telephone:	510-534-1324
Transporter 1 EPA ID:	CAD028277036
Transporter 1 Emergency Number:	Not reported
Transporter 2 EPA ID:	CAR000175422
Transporter 2 Emergency Number:	Not reported
TSDf EPA ID:	AZR000515924
TSDf Name:	YUMA YES WASTE TRANSFER FACILITY
TSDf Address 1:	2730 E 13TH ST
TSDf Address 2:	Not reported
TSDf City:	YUMA
TSDf Zip:	85365-1901
TSDf Telephone:	Not reported
State:	
Year:	2019
EM Manifest ID:	431270c7-8f33-4581-9fd7-8fa832570013
Generator EPA ID:	CAL000224198
Shipment Date:	2018-08-08
Manifest Number:	018154158JJK
Line Number:	1
Method Code:	H141
Quantity Tons:	0.05000
Quantity Waste:	100.000000

Map ID  
Direction  
Distance  
Elevation

MAP FINDINGS

Site

Database(s)

EDR ID Number  
EPA ID Number

**OIL CHANGERS #106 (Continued)**

**S113113136**

Quantity Unit:	P
Number of Containers:	1
Type of Container:	Metal drums, barrels, kegs
Quantity Type:	Pounds
State Code:	352
Year:	2019
EM Manifest ID:	585328
Shipment Date:	8/30/2019
Receipt Date:	9/13/2019
Manifest Number:	020801301JJK
Generator EPA ID:	CAL000224198
Name:	OIL CHANGERS #106
Address:	3418 PARK BLVD
Address 2:	Not reported
City:	OAKLAND
Zip:	94610-0000
Telephone:	800-424-9300
Contact:	Not reported
Contact Telephone:	510-534-1324
Transporter 1 EPA ID:	CAD028277036
Transporter 1 Emergency Number:	Not reported
Transporter 2 EPA ID:	CAR000175422
Transporter 2 Emergency Number:	Not reported
TSDF EPA ID:	AZR000521146
TSDF Name:	YUMA YES 2 WASTE TRANSFER STATION
TSDF Address 1:	6500 S US HIGHWAY 95
TSDF Address 2:	Not reported
TSDF City:	YUMA
TSDF Zip:	85365
TSDF Telephone:	Not reported
State:	
Year:	2019
EM Manifest ID:	585328
Generator EPA ID:	CAL000224198
Shipment Date:	2019-08-30
Manifest Number:	020801301JJK
Line Number:	1
Method Code:	H141
Quantity Tons:	0.06500
Quantity Waste:	130.000000
Quantity Unit:	P
Number of Containers:	1
Type of Container:	Metal drums, barrels, kegs
Quantity Type:	Pounds
State Code:	352
Year:	2019
EM Manifest ID:	406358
Shipment Date:	8/30/2018
Receipt Date:	9/8/2018
Manifest Number:	018154485JJK
Generator EPA ID:	CAL000224198
Name:	OIL CHANGERS #106
Address:	3418 PARK BLVD

Map ID  
Direction  
Distance  
Elevation

MAP FINDINGS

Site

Database(s)

EDR ID Number  
EPA ID Number

**OIL CHANGERS #106 (Continued)**

**S113113136**

Address 2: Not reported  
City: OAKLAND  
Zip: 94610-0000  
Telephone: 800-424-9300  
Contact: Not reported  
Contact Telephone: 510-534-1324  
Transporter 1 EPA ID: CAD028277036  
Transporter 1 Emergency Number: Not reported  
Transporter 2 EPA ID: CAR000175422  
Transporter 2 Emergency Number: Not reported  
TSDf EPA ID: AZR000515924  
TSDf Name: YUMA YES WASTE TRANSFER FACILITY  
TSDf Address 1: 2730 E 13TH ST  
TSDf Address 2: Not reported  
TSDf City: YUMA  
TSDf Zip: 85365-1901  
TSDf Telephone: Not reported

State:  
Year: 2019  
EM Manifest ID: 406358  
Generator EPA ID: CAL000224198  
Shipment Date: 2018-08-30  
Manifest Number: 018154485JJK  
Line Number: 1  
Method Code: H141  
Quantity Tons: 0.06500  
Quantity Waste: 130.000000  
Quantity Unit: P  
Number of Containers: 1  
Type of Container: Metal drums, barrels, kegs  
Quantity Type: Pounds  
State Code: 352

Year: 2019  
EM Manifest ID: f54b120d-ddd7-4279-bebf-6f3b0f3f00a7  
Shipment Date: 8/2/2019  
Receipt Date: 8/12/2019  
Manifest Number: 020812300JJK  
Generator EPA ID: CAL000224198  
Name: OIL CHANGERS #106  
Address: 3418 PARK BLVD PAY FOR OIL  
Address 2: Not reported  
City: OAKLAND  
Zip: 94610  
Telephone: 800-424-9300  
Contact: Not reported  
Contact Telephone: 510-534-1324  
Transporter 1 EPA ID: CAD028277036  
Transporter 1 Emergency Number: Not reported  
Transporter 2 EPA ID: CAR000175422  
Transporter 2 Emergency Number: Not reported  
TSDf EPA ID: AZR000521146  
TSDf Name: YUMA YES 2 WASTE TRANSFER STATION  
TSDf Address 1: 6500 S US HIGHWAY 95  
TSDf Address 2: Not reported  
TSDf City: YUMA

Map ID  
Direction  
Distance  
Elevation

MAP FINDINGS

Site

Database(s)

EDR ID Number  
EPA ID Number

**OIL CHANGERS #106 (Continued)**

**S113113136**

TSDf Zip:	85365
TSDf Telephone:	Not reported
State:	
Year:	2019
EM Manifest ID:	f54b120d-ddd7-4279-bebf-6f3b0f3f00a7
Generator EPA ID:	CAL000224198
Shipment Date:	2019-08-02
Manifest Number:	020812300JJK
Line Number:	1
Method Code:	H141
Quantity Tons:	0.03000
Quantity Waste:	60.000000
Quantity Unit:	P
Number of Containers:	1
Type of Container:	Metal drums, barrels, kegs
Quantity Type:	Pounds
State Code:	352
Year:	2019
EM Manifest ID:	567319
Shipment Date:	8/13/2019
Receipt Date:	8/19/2019
Manifest Number:	020812467JJK
Generator EPA ID:	CAL000224198
Name:	OIL CHANGERS #106
Address:	3418 PARK BLVD PAY FOR OIL
Address 2:	Not reported
City:	OAKLAND
Zip:	94610
Telephone:	800-424-9300
Contact:	Not reported
Contact Telephone:	510-534-1324
Transporter 1 EPA ID:	CAD028277036
Transporter 1 Emergency Number:	Not reported
Transporter 2 EPA ID:	CAR000175422
Transporter 2 Emergency Number:	Not reported
TSDf EPA ID:	AZR000521146
TSDf Name:	YUMA YES 2 WASTE TRANSFER STATION
TSDf Address 1:	6500 S US HIGHWAY 95
TSDf Address 2:	Not reported
TSDf City:	YUMA
TSDf Zip:	85365
TSDf Telephone:	Not reported
State:	
Year:	2019
EM Manifest ID:	567319
Generator EPA ID:	CAL000224198
Shipment Date:	2019-08-13
Manifest Number:	020812467JJK
Line Number:	1
Method Code:	H141
Quantity Tons:	0.05000
Quantity Waste:	100.000000
Quantity Unit:	P
Number of Containers:	1



Map ID  
Direction  
Distance  
Elevation

MAP FINDINGS

Site

Database(s)

EDR ID Number  
EPA ID Number

**OIL CHANGERS #106 (Continued)**

**S113113136**

Type of Container:	Metal drums, barrels, kegs
Quantity Type:	Pounds
State Code:	352
Year:	2019
EM Manifest ID:	423044
Shipment Date:	7/20/2018
Receipt Date:	8/3/2018
Manifest Number:	017344822JJK
Generator EPA ID:	CAL000224198
Name:	OIL CHANGERS #106
Address:	3418 PARK BLVD
Address 2:	Not reported
City:	OAKLAND
Zip:	94610-0000
Telephone:	800-424-9300
Contact:	Not reported
Contact Telephone:	510-534-1324
Transporter 1 EPA ID:	CAD028277036
Transporter 1 Emergency Number:	Not reported
Transporter 2 EPA ID:	CAR000175422
Transporter 2 Emergency Number:	Not reported
TSDf EPA ID:	AZR000515924
TSDf Name:	YUMA YES WASTE TRANSFER FACILITY
TSDf Address 1:	2730 E 13TH ST
TSDf Address 2:	Not reported
TSDf City:	YUMA
TSDf Zip:	85365-1901
TSDf Telephone:	Not reported
State:	
Year:	2019
EM Manifest ID:	423044
Generator EPA ID:	CAL000224198
Shipment Date:	2018-07-20
Manifest Number:	017344822JJK
Line Number:	1
Method Code:	H141
Quantity Tons:	0.10000
Quantity Waste:	200.000000
Quantity Unit:	P
Number of Containers:	2
Type of Container:	Metal drums, barrels, kegs
Quantity Type:	Pounds
State Code:	352
Year:	2019
EM Manifest ID:	504153
Shipment Date:	7/18/2019
Receipt Date:	7/31/2019
Manifest Number:	020376198JJK
Generator EPA ID:	CAL000224198
Name:	OIL CHANGERS #106
Address:	3418 PARK BLVD PAY FOR OIL
Address 2:	Not reported
City:	OAKLAND

Map ID  
Direction  
Distance  
Elevation

MAP FINDINGS

Site

Database(s)

EDR ID Number  
EPA ID Number

**OIL CHANGERS #106 (Continued)**

**S113113136**

Zip: 94610  
Telephone: 800-424-9300  
Contact: Not reported  
Contact Telephone: 510-534-1324  
Transporter 1 EPA ID: CAD028277036  
Transporter 1 Emergency Number: Not reported  
Transporter 2 EPA ID: CAR000175422  
Transporter 2 Emergency Number: Not reported  
TSDf EPA ID: AZR000521146  
TSDf Name: YUMA YES 2 WASTE TRANSFER STATION  
TSDf Address 1: 6500 S US HIGHWAY 95  
TSDf Address 2: Not reported  
TSDf City: YUMA  
TSDf Zip: 85365  
TSDf Telephone: Not reported

State:

Year: 2019  
EM Manifest ID: 504153  
Generator EPA ID: CAL000224198  
Shipment Date: 2019-07-18  
Manifest Number: 020376198JJK  
Line Number: 1  
Method Code: H141  
Quantity Tons: 0.07500  
Quantity Waste: 150.000000  
Quantity Unit: P  
Number of Containers: 1  
Type of Container: Metal drums, barrels, kegs  
Quantity Type: Pounds  
State Code: 352

Year: 2019  
EM Manifest ID: 458353  
Shipment Date: 6/28/2019  
Receipt Date: 7/15/2019  
Manifest Number: 020369318JJK  
Generator EPA ID: CAL000224198  
Name: OIL CHANGERS #106  
Address: 3418 PARK BLVD  
Address 2: Not reported  
City: OAKLAND  
Zip: 94610-0000  
Telephone: 800-424-9300  
Contact: Not reported  
Contact Telephone: 510-534-1324  
Transporter 1 EPA ID: CAD028277036  
Transporter 1 Emergency Number: Not reported  
Transporter 2 EPA ID: CAR000175422  
Transporter 2 Emergency Number: Not reported  
TSDf EPA ID: AZR000521146  
TSDf Name: YUMA YES 2 WASTE TRANSFER STATION  
TSDf Address 1: 6500 S US HIGHWAY 95  
TSDf Address 2: Not reported  
TSDf City: YUMA  
TSDf Zip: 85365  
TSDf Telephone: Not reported

Map ID  
Direction  
Distance  
Elevation

MAP FINDINGS

Site

Database(s)

EDR ID Number  
EPA ID Number

**OIL CHANGERS #106 (Continued)**

**S113113136**

State:

Year: 2019  
EM Manifest ID: 458353  
Generator EPA ID: CAL000224198  
Shipment Date: 2019-06-28  
Manifest Number: 020369318JJK  
Line Number: 1  
Method Code: H141  
Quantity Tons: 0.06250  
Quantity Waste: 125.000000  
Quantity Unit: P  
Number of Containers: 1  
Type of Container: Metal drums, barrels, kegs  
Quantity Type: Pounds  
State Code: 352

Detail Two:

Year: 2018  
EM Manifest ID: 151214  
Shipment Date: 9/24/2018  
Receipt Date: 10/9/2018  
Manifest Number: 017345786JJK  
Generator EPA ID: CAL000224198  
Name: OIL CHANGERS #106  
Address: 3418 PARK BLVD  
Address 2: Not reported  
City: OAKLAND  
Zip: 94610-0000  
Telephone: 800-424-9300  
Contact: Not reported  
Contact Telephone: 925-734-5816  
Transporter 1 EPA ID: CAD028277036  
Transporter 1 Emergency Number: Not reported  
Transporter 2 EPA ID: CAR000175422  
Transporter 2 Emergency Number: Not reported  
TSDf EPA ID: AZR000515924  
TSDf Name: YUMA YES WASTE TRANSFER FACILITY  
TSDf Address 1: 2730 E 13TH ST  
TSDf Address 2: Not reported  
TSDf City: YUMA  
TSDf Zip: 85365-1901  
TSDf Telephone: Not reported

State:

Year: 2018  
EM Manifest ID: 151214  
Generator EPA ID: CAL000224198  
Shipment Date: 2018-09-24  
Manifest Number: 017345786JJK  
Line Number: 1  
Method Code: H141  
Quantity Tons: 0.06500  
Quantity Waste: 130.000000  
Quantity Unit: P  
Number of Containers: 1  
Type of Container: Metal drums, barrels, kegs

Map ID  
Direction  
Distance  
Elevation

MAP FINDINGS

Site

Database(s)

EDR ID Number  
EPA ID Number

**OIL CHANGERS #106 (Continued)**

**S113113136**

Quantity Type:	Pounds
State Code:	352
Year:	2018
EM Manifest ID:	195052
Shipment Date:	11/8/2018
Receipt Date:	11/19/2018
Manifest Number:	019244207JJK
Generator EPA ID:	CAL000224198
Name:	OIL CHANGERS #106
Address:	3418 PARK BLVD
Address 2:	Not reported
City:	OAKLAND
Zip:	94610-0000
Telephone:	800-424-9300
Contact:	Not reported
Contact Telephone:	925-734-5816
Transporter 1 EPA ID:	CAD028277036
Transporter 1 Emergency Number:	Not reported
Transporter 2 EPA ID:	CAR000175422
Transporter 2 Emergency Number:	Not reported
TSDf EPA ID:	AZR000515924
TSDf Name:	YUMA YES WASTE TRANSFER FACILITY
TSDf Address 1:	2730 E 13TH ST
TSDf Address 2:	Not reported
TSDf City:	YUMA
TSDf Zip:	85365-1901
TSDf Telephone:	Not reported
State:	
Year:	2018
EM Manifest ID:	195052
Generator EPA ID:	CAL000224198
Shipment Date:	2018-11-08
Manifest Number:	019244207JJK
Line Number:	1
Method Code:	H141
Quantity Tons:	0.05000
Quantity Waste:	100.000000
Quantity Unit:	P
Number of Containers:	1
Type of Container:	Metal drums, barrels, kegs
Quantity Type:	Pounds
State Code:	352
Year:	2018
EM Manifest ID:	165808
Shipment Date:	10/18/2018
Receipt Date:	10/31/2018
Manifest Number:	018154823JJK
Generator EPA ID:	CAL000224198
Name:	OIL CHANGERS #106
Address:	3418 PARK BLVD
Address 2:	Not reported
City:	OAKLAND
Zip:	94610-0000

Map ID  
Direction  
Distance  
Elevation

MAP FINDINGS

Site

Database(s)

EDR ID Number  
EPA ID Number

**OIL CHANGERS #106 (Continued)**

**S113113136**

Telephone:	800-424-9300
Contact:	Not reported
Contact Telephone:	925-734-5816
Transporter 1 EPA ID:	CAD028277036
Transporter 1 Emergency Number:	Not reported
Transporter 2 EPA ID:	CAR000175422
Transporter 2 Emergency Number:	Not reported
TSDF EPA ID:	AZR000515924
TSDF Name:	YUMA YES WASTE TRANSFER FACILITY
TSDF Address 1:	2730 E 13TH ST
TSDF Address 2:	Not reported
TSDF City:	YUMA
TSDF Zip:	85365-1901
TSDF Telephone:	Not reported
State:	
Year:	2018
EM Manifest ID:	165808
Generator EPA ID:	CAL000224198
Shipment Date:	2018-10-18
Manifest Number:	018154823JJK
Line Number:	1
Method Code:	H141
Quantity Tons:	0.05000
Quantity Waste:	100.000000
Quantity Unit:	P
Number of Containers:	1
Type of Container:	Metal drums, barrels, kegs
Quantity Type:	Pounds
State Code:	352
Additional Info:	
Year:	2005
Gen EPA ID:	CAL000224198
Shipment Date:	20051115
Creation Date:	7/12/2006 18:32:38
Receipt Date:	20051121
Manifest ID:	24826838
Trans EPA ID:	CAD028277036
Trans Name:	ASBURY ENVIRONMENTAL SERVICES
Trans 2 EPA ID:	Not reported
Trans 2 Name:	Not reported
TSDF EPA ID:	CAT080033681
Trans Name:	DK ENVIRONMENTAL
TSDF Alt EPA ID:	CAT080033681
TSDF Alt Name:	Not reported
Waste Code Description:	352 - Other organic solids
RCRA Code:	Not reported
Meth Code:	D80 - Disposal, Land Fill
Quantity Tons:	0.175
Waste Quantity:	350
Quantity Unit:	P
Additional Code 1:	Not reported
Additional Code 2:	Not reported
Additional Code 3:	Not reported

Map ID  
Direction  
Distance  
Elevation

MAP FINDINGS

Site

Database(s)

EDR ID Number  
EPA ID Number

**OIL CHANGERS #106 (Continued)**

**S113113136**

Additional Code 4:	Not reported
Additional Code 5:	Not reported
Shipment Date:	20050715
Creation Date:	10/7/2005 18:42:04
Receipt Date:	20050721
Manifest ID:	24010839
Trans EPA ID:	CAD028277036
Trans Name:	ASBURY ENVIRONMENTAL SERVICES
Trans 2 EPA ID:	Not reported
Trans 2 Name:	Not reported
TSDf EPA ID:	CAT080013352
Trans Name:	DEMENNO / KERDOON
TSDf Alt EPA ID:	CAT080013352
TSDf Alt Name:	Not reported
Waste Code Description:	223 - Unspecified oil-containing waste
RCRA Code:	Not reported
Meth Code:	R01 - Recycler
Quantity Tons:	0.6255
Waste Quantity:	150
Quantity Unit:	G
Additional Code 1:	Not reported
Additional Code 2:	Not reported
Additional Code 3:	Not reported
Additional Code 4:	Not reported
Additional Code 5:	Not reported
Additional Info:	
Year:	2002
Gen EPA ID:	CAL000224198
Shipment Date:	20020320
Creation Date:	7/29/2002 18:35:10
Receipt Date:	20020325
Manifest ID:	21607643
Trans EPA ID:	CAR000047167
Trans Name:	Not reported
Trans 2 EPA ID:	Not reported
Trans 2 Name:	Not reported
TSDf EPA ID:	CAL000233905
Trans Name:	Not reported
TSDf Alt EPA ID:	Not reported
TSDf Alt Name:	Not reported
Waste Code Description:	134 - Aqueous solution with <10% total organic residues
RCRA Code:	Not reported
Meth Code:	R01 - Recycler
Quantity Tons:	0.588
Waste Quantity:	140
Quantity Unit:	G
Additional Code 1:	Not reported
Additional Code 2:	Not reported
Additional Code 3:	Not reported
Additional Code 4:	Not reported
Additional Code 5:	Not reported
Shipment Date:	20020306
Creation Date:	7/19/2002 16:09:28

Map ID  
 Direction  
 Distance  
 Elevation

MAP FINDINGS

Site

Database(s)

EDR ID Number  
 EPA ID Number

**OIL CHANGERS #106 (Continued)**

**S113113136**

Receipt Date:	20020307
Manifest ID:	21607602
Trans EPA ID:	CAR000047167
Trans Name:	Not reported
Trans 2 EPA ID:	Not reported
Trans 2 Name:	Not reported
TSDf EPA ID:	CAL000233905
Trans Name:	Not reported
TSDf Alt EPA ID:	Not reported
TSDf Alt Name:	Not reported
Waste Code Description:	134 - Aqueous solution with <10% total organic residues
RCRA Code:	Not reported
Meth Code:	R01 - Recycler
Quantity Tons:	0.735
Waste Quantity:	175
Quantity Unit:	G
Additional Code 1:	Not reported
Additional Code 2:	Not reported
Additional Code 3:	Not reported
Additional Code 4:	Not reported
Additional Code 5:	Not reported

**HQ1474**  
**SW**  
**1/8-1/4**  
**0.207 mi.**  
**1091 ft.**

**OIL CHANGERS #106**  
**3418 PARK BLVD**  
**OAKLAND, CA 94610**  
**Site 10 of 11 in cluster HQ**

**RCRA NonGen / NLR**    **1024801044**  
**CAL000224198**

**Actual:**  
**137 ft.**  
**Focus Map:**  
**11**

<b>RCRA Listings:</b>	
Date Form Received by Agency:	20010531
Handler Name:	Oil Changers #106
Handler Address:	3418 PARK BLVD
Handler City,State,Zip:	OAKLAND, CA 94610-0000
EPA ID:	CAL000224198
Contact Name:	JOHN DENHOLM
Contact Address:	4511 WILLOW ROAD STE 1
Contact City,State,Zip:	PLEASANTON, CA 94588
Contact Telephone:	925-734-5816
Contact Fax:	925-734-5858
Contact Email:	COMPLIANCE@OILCHANGERINC.COM
Contact Title:	Not reported
EPA Region:	09
Land Type:	Not reported
Federal Waste Generator Description:	Not a generator, verified
Non-Notifier:	Not reported
Biennial Report Cycle:	Not reported
Accessibility:	Not reported
Active Site Indicator:	Handler Activities
State District Owner:	Not reported
State District:	Not reported
Mailing Address:	4511 WILLOW RD STE 1
Mailing City,State,Zip:	PLEASANTON, CA 94588-9037
Owner Name:	Oil Changer Inc
Owner Type:	Other
Operator Name:	John Denholm
Operator Type:	Other
Short-Term Generator Activity:	No
Importer Activity:	No

Map ID  
 Direction  
 Distance  
 Elevation

MAP FINDINGS

Site

Database(s)

EDR ID Number  
 EPA ID Number

**OIL CHANGERS #106 (Continued)**

**1024801044**

Mixed Waste Generator:	No
Transporter Activity:	No
Transfer Facility Activity:	No
Recycler Activity with Storage:	No
Small Quantity On-Site Burner Exemption:	No
Smelting Melting and Refining Furnace Exemption:	No
Underground Injection Control:	No
Off-Site Waste Receipt:	No
Universal Waste Indicator:	Yes
Universal Waste Destination Facility:	Yes
Federal Universal Waste:	No
Active Site State-Reg Handler:	---
Federal Facility Indicator:	Not reported
Hazardous Secondary Material Indicator:	N
Sub-Part K Indicator:	Not reported
2018 GPRC Permit Baseline:	Not on the Baseline
2018 GPRC Renewals Baseline:	Not on the Baseline
202 GPRC Corrective Action Baseline:	No
Subject to Corrective Action Universe:	No
Non-TSDFs Where RCRA CA has Been Imposed Universe:	No
Corrective Action Priority Ranking:	No NCAPS ranking
Environmental Control Indicator:	No
Institutional Control Indicator:	No
Human Exposure Controls Indicator:	N/A
Groundwater Controls Indicator:	N/A
Significant Non-Complier Universe:	No
Unaddressed Significant Non-Complier Universe:	No
Addressed Significant Non-Complier Universe:	No
Significant Non-Complier With a Compliance Schedule Universe:	No
Financial Assurance Required:	Not reported
Handler Date of Last Change:	20180905
Recognized Trader-Importer:	No
Recognized Trader-Exporter:	No
Importer of Spent Lead Acid Batteries:	No
Exporter of Spent Lead Acid Batteries:	No
Recycler Activity Without Storage:	No
Manifest Broker:	No
Sub-Part P Indicator:	No

Handler - Owner Operator:

Owner/Operator Indicator:	Owner
Owner/Operator Name:	OIL CHANGER INC
Legal Status:	Other
Date Became Current:	Not reported
Date Ended Current:	Not reported
Owner/Operator Address:	4511 WILLOW RD STE 1
Owner/Operator City,State,Zip:	PLEASANTON, CA 94588-0000
Owner/Operator Telephone:	925-734-5800
Owner/Operator Telephone Ext:	Not reported
Owner/Operator Fax:	Not reported
Owner/Operator Email:	Not reported

Owner/Operator Indicator:	Operator
Owner/Operator Name:	JOHN DENHOLM
Legal Status:	Other
Date Became Current:	Not reported



Map ID  
Direction  
Distance  
Elevation

MAP FINDINGS

Site

Database(s)

EDR ID Number  
EPA ID Number

**OIL CHANGERS #106 (Continued)**

**1024801044**

Date Ended Current: Not reported  
Owner/Operator Address: 4511 WILLOW ROAD STE 1  
Owner/Operator City,State,Zip: PLEASANTON, CA 94588  
Owner/Operator Telephone: 925-734-5816  
Owner/Operator Telephone Ext: Not reported  
Owner/Operator Fax: Not reported  
Owner/Operator Email: Not reported

Historic Generators:

Receive Date: 20010531  
Handler Name: OIL CHANGERS #106  
Federal Waste Generator Description: Not a generator, verified  
State District Owner: Not reported  
Large Quantity Handler of Universal Waste: No  
Recognized Trader Importer: No  
Recognized Trader Exporter: No  
Spent Lead Acid Battery Importer: No  
Spent Lead Acid Battery Exporter: No  
Current Record: Yes  
Non Storage Recycler Activity: Not reported  
Electronic Manifest Broker: Not reported

List of NAICS Codes and Descriptions:

NAICS Code: 811111  
NAICS Description: GENERAL AUTOMOTIVE REPAIR  
  
NAICS Code: 811198  
NAICS Description: ALL OTHER AUTOMOTIVE REPAIR AND MAINTENANCE

Facility Has Received Notices of Violations:

Violations: No Violations Found

Evaluation Action Summary:

Evaluations: No Evaluations Found

HQ1475  
SW  
1/8-1/4  
0.207 mi.  
1091 ft.

**OIL CHANGERS #106**  
**3418 PARK BLVD**  
**OAKLAND, CA 94610**  
**Site 11 of 11 in cluster HQ**

**CERS HAZ WASTE** S121744358  
**CERS TANKS** N/A  
**CERS**

**Actual:**  
137 ft.

**Focus Map:**  
11

CERS HAZ WASTE:  
Name: OIL CHANGERS #106  
Address: 3418 PARK BLVD  
City,State,Zip: OAKLAND, CA 94610  
Site ID: 139730  
CERS ID: 10004008  
CERS Description: Hazardous Waste Generator

CERS TANKS:

Name: OIL CHANGERS #106  
Address: 3418 PARK BLVD  
City,State,Zip: OAKLAND, CA 94610  
Site ID: 139730

Map ID  
Direction  
Distance  
Elevation

MAP FINDINGS

Site

Database(s)

EDR ID Number  
EPA ID Number

**OIL CHANGERS #106 (Continued)**

**S121744358**

CERS ID: 10004008  
CERS Description: Aboveground Petroleum Storage

CERS:  
Name: OIL CHANGERS #106  
Address: 3418 PARK BLVD  
City,State,Zip: OAKLAND, CA 94610  
Site ID: 139730  
CERS ID: 10004008  
CERS Description: Chemical Storage Facilities

Violations:  
Site ID: 139730  
Site Name: OIL CHANGERS #106  
Violation Date: 10-06-2022  
Citation: HSC 6.67 25270.4.5(a) - California Health and Safety Code, Chapter 6.67, Section(s) 25270.4.5(a)  
Violation Description: Failure to complete and maintain at the facility the Substantial Harm Criteria certification form when owner or operator determines that the facility could not be reasonably expected to cause substantial harm to the environment.  
Violation Notes: Returned to compliance on 10/07/2022. Failure to complete and maintain at the facility the Substantial Harm Criteria certification form when the owner or operator determined that the facility could not be reasonably expected to cause substantial harm to the environment. Complete and maintain at the facility the Substantial Harm Criteria certification form.  
Violation Division: Alameda County Environmental Health  
Violation Program: APSA  
Violation Source: CERS,

Site ID: 139730  
Site Name: OIL CHANGERS #106  
Violation Date: 10-07-2016  
Citation: HSC 6.67 25270.4.5(a) - California Health and Safety Code, Chapter 6.67, Section(s) 25270.4.5(a)  
Violation Description: Failure to ensure that tanks are inspected and tested by an appropriately qualified person in accordance with industry standards.  
Violation Notes: Returned to compliance on 03/07/2017. OBSERVATION: Failure to test or inspect EACH aboveground tank for integrity by a person qualified in accordance with industry standards. SPCC Plan in Table G-5 states that: "all indoor tanks are smaller, shop-built tanks. Therefore, Oil changers does not plan to subject them to periodic integrity testing." This statement and practice is not acceptable per the SPCC Rule. NOTE: The SPCC rule requires that you: Test or inspect each container for integrity on a regular schedule and whenever you make material repairs; and Frequently inspect the outside of the container for signs of deterioration, discharges, or accumulation of oil inside diked areas. This visual inspection is intended to be a routine walk-around and include the container s supports and foundations. Identify in your SPCC Plan the type and frequency of testing and inspection for each container and the appropriate qualifications of personnel performing the tests and inspections. You must retain [Truncated]  
Violation Division: Alameda County Environmental Health  
Violation Program: APSA  
Violation Source: CERS,

Map ID  
Direction  
Distance  
Elevation

MAP FINDINGS

Site

Database(s)

EDR ID Number  
EPA ID Number

**OIL CHANGERS #106 (Continued)**

**S121744358**

Site ID: 139730  
Site Name: OIL CHANGERS #106  
Violation Date: 10-07-2016  
Citation: 22 CCR 15 66265.173 - California Code of Regulations, Title 22, Chapter 15, Section(s) 66265.173  
Violation Description: Failure to meet the following container management requirements: (a) A container holding hazardous waste must always be closed during storage, except when it is necessary to add or remove waste. (b) A container holding hazardous waste must not be opened, handled, or stored in a manner which may rupture the container or cause it to leak.  
Violation Notes: Returned to compliance on 09/14/2017. OBSERVATION: The used oil filters 55 gallon drums in the garbage enclosure did not have the retaining ring properly sealing the lids. Note: The drum lids have "shower caps" to prevent oil and water accumulation on the lid and for ease of cleaning. Please continue this best management practice. CORRECTIVE ACTION: Place drum lid rings on all 55 gallon drums containing used oil filters and any other hazardous waste - this practice will prevent potential spills and rainwater intrusion.  
Violation Division: Alameda County Environmental Health  
Violation Program: HW  
Violation Source: CERS,

Site ID: 139730  
Site Name: OIL CHANGERS #106  
Violation Date: 10-22-2019  
Citation: HSC 6.95 25508(a)(1) - California Health and Safety Code, Chapter 6.95, Section(s) 25508(a)(1)  
Violation Description: Failure to complete and electronically submit hazardous material inventory information for all reportable hazardous materials on site at or above reportable quantities.  
Violation Notes: Returned to compliance on 10/31/2019. The business failed to complete and electronically submit chemical inventory information for all reportable hazardous materials on site at or above reportable quantities. The oil grades are not broken out on the HMBP. Break out the grades of oil on the HMBP. Update CERS within 30 days.  
Violation Division: Alameda County Environmental Health  
Violation Program: HMRRP  
Violation Source: CERS,

Site ID: 139730  
Site Name: OIL CHANGERS #106  
Violation Date: 10-07-2016  
Citation: HSC 6.67 Multiple - California Health and Safety Code, Chapter 6.67, Section(s) Multiple  
Violation Description: APSA Program - Administration/Documentation - General  
Violation Notes: Returned to compliance on 12/02/2016. OBSERVATION: New Product Room above ground tanks (AGTs) are constructed of single-walled steel. The New Product Room does not have an oil-impermeable barrier/berm/dike at the entrance to the Room. Essentially, the New Product Room does not fully function as secondary containment as a spill from the new oil tanks would flow out of the doorway. CORRECTIVE ACTION: The New Product Room is stated in the SPCC Plan as the secondary containment structure. Therefore, the entire room shall be bermed/diked to prevent oil spill from reaching navigable waterways. ADD a dike/berm/barrier to the doorway to complete the secondary containment.  
Violation Division: Alameda County Environmental Health

Map ID  
Direction  
Distance  
Elevation

MAP FINDINGS

Site

Database(s)

EDR ID Number  
EPA ID Number

**OIL CHANGERS #106 (Continued)**

**S121744358**

Violation Program: APSA  
Violation Source: CERS,

Site ID: 139730  
Site Name: OIL CHANGERS #106  
Violation Date: 10-07-2016  
Citation: HSC 6.95 25508(a)(1) - California Health and Safety Code, Chapter 6.95, Section(s) 25508(a)(1)  
Violation Description: Failure to establish and electronically submit an adequate emergency response plan and procedures for a release or threatened release of a hazardous material.  
Violation Notes: Returned to compliance on 03/21/2017. OBSERVATION: Consolidated Emergency Response Contingency Plan in CERS incorrectly lists the Oakland Fire Dept. as the Local Unified Program Agency contact (510-238-3856). CORRECTIVE ACTION: Update Consolidated Emergency Response Contingency Plan in CERS with ACDEH CUPA contact information (510-567-6700).

Violation Division: Alameda County Environmental Health  
Violation Program: HMRRP  
Violation Source: CERS,

Site ID: 139730  
Site Name: OIL CHANGERS #106  
Violation Date: 10-22-2019  
Citation: HSC 6.67 25270.4.5(a) - California Health and Safety Code, Chapter 6.67, Section(s) 25270.4.5(a)  
Violation Description: Failure to provide systems or follow procedures to prevent overfills as described in the SPCC Plan, and/or failure to routinely test to ensure proper operation.  
Violation Notes: Returned to compliance on 12/20/2019. Failure to provide systems or follow procedures to prevent overfills as described in the SPCC Plan, and/or failure to routinely test to ensure proper operation. The facility checks the oil level gauge for the used oil tank daily. However, the fluid level is not checked manually to ensure that the gauge is reading the correct level of fluid in the tank. Add a procedure in the SPCC plan to ensure that the reading on the overflow gauge is correctly monitoring the tank level.

Violation Division: Alameda County Environmental Health  
Violation Program: APSA  
Violation Source: CERS,

Site ID: 139730  
Site Name: OIL CHANGERS #106  
Violation Date: 10-07-2016  
Citation: HSC 6.67 25270.4.5(a) - California Health and Safety Code, Chapter 6.67, Section(s) 25270.4.5(a)  
Violation Description: Failure to discuss in the SPCC Plan procedures to test or inspect each aboveground container for integrity in accordance with industry standards: 1. On a regular schedule. 2. After material repairs are made. 3. By qualified personnel. 4. The frequency and type of testing and inspections based on container size, configuration, and design.  
Violation Notes: Returned to compliance on 03/07/2017. OBSERVATION: Failure to include inspections of tank supports/foundation, deterioration, discharges, and comparison records in the records of inspections (or customary business records). CORRECTIVE ACTION: Include the above mentioned items in the inspection log and schedule Attachment 3.1.  
Violation Division: Alameda County Environmental Health

Map ID  
Direction  
Distance  
Elevation

MAP FINDINGS

Site

Database(s)

EDR ID Number  
EPA ID Number

**OIL CHANGERS #106 (Continued)**

**S121744358**

Violation Program: APSA  
Violation Source: CERS,

Site ID: 139730  
Site Name: OIL CHANGERS #106  
Violation Date: 03-20-2014  
Citation: 22 CCR 12 66262.34(f) - California Code of Regulations, Title 22, Chapter 12, Section(s) 66262.34(f)  
Violation Description: Failure to properly label hazardous waste accumulation containers with the following requirements: "Hazardous Waste", name and address of the generator, physical and chemical characteristics of the Hazardous Waste, and starting accumulation date.  
Violation Notes: Returned to compliance on 04/11/2014. Need to properly label drum of degreaser solution to properly identify contents.  
Violation Division: Oakland City Fire Department  
Violation Program: HW  
Violation Source: CERS,

Site ID: 139730  
Site Name: OIL CHANGERS #106  
Violation Date: 10-07-2016  
Citation: HSC 6.95 25505.1 - California Health and Safety Code, Chapter 6.95, Section(s) 25505.1  
Violation Description: Failure to provide a copy of the business plan to the owner or the owner's agent within five working days after receiving a request for a copy from the owner or the owner's agent.  
Violation Notes: Returned to compliance on 11/15/2016. OBSERVATION: The facility leases the property and has not notified the property owner in writing that a HMBP is required for the business and complied with all of its provisions. CORRECTIVE ACTION: Submit documentation to ACDEH CUPA inspector demonstrating that you have complied with the requirement. ACDEH to email an example property owner notification letter.  
Violation Division: Alameda County Environmental Health  
Violation Program: HMRRP  
Violation Source: CERS,

Site ID: 139730  
Site Name: OIL CHANGERS #106  
Violation Date: 10-07-2016  
Citation: HSC 6.95 25508.1(a)-(f) - California Health and Safety Code, Chapter 6.95, Section(s) 25508.1(a)-(f)  
Violation Description: Failure to electronically update business plan within 30 days of any one of the following events: A 100 percent or more increase in the quantity of a previously disclosed material. Any handling of a previously undisclosed hazardous materials at or above reportable quantities. A change of business address, business ownership, or business name. A substantial change in the handler's operations that requires modification to any portion of the business plan.  
Violation Notes: Returned to compliance on 09/12/2017. OBSERVATION: The business plan has not been updated and submitted to this department within 30 days of utilizing the previously undisclosed 55 gallon drum of window wash. CORRECTIVE ACTION: Review, revise, and certify the business plan electronically in the California Environmental Reporting System (CERS).  
Violation Division: Alameda County Environmental Health  
Violation Program: HMRRP  
Violation Source: CERS,

Map ID  
Direction  
Distance  
Elevation

MAP FINDINGS

Site

Database(s)

EDR ID Number  
EPA ID Number

**OIL CHANGERS #106 (Continued)**

**S121744358**

Site ID: 139730  
Site Name: OIL CHANGERS #106  
Violation Date: 10-07-2016  
Citation: HSC 6.95 25508(a)(1) - California Health and Safety Code, Chapter 6.95, Section(s) 25508(a)(1)  
Violation Description: Failure to complete and electronically submit hazardous material inventory information for all reportable hazardous materials on site at or above reportable quantities.  
Violation Notes: Returned to compliance on 09/12/2017. OBSERVATION 1: One 55 gallon poly drum of window wash observed in the basement/pit is not listed on the HMBP hazmat inventory statement. CORRECTIVE ACTION 1: ADD the 55 gallon drum of window wash to the HMIS. OBSERVATION 2: Coolant/Antifreeze New and Used tanks are located in the basement/pit. CORRECTIVE ACTION 2: CHANGE Location of Coolant/Antifreeze from Service Area to basement/pit in CERS hazmat inventory statement.  
Violation Division: Alameda County Environmental Health  
Violation Program: HMRRP  
Violation Source: CERS,

Site ID: 139730  
Site Name: OIL CHANGERS #106  
Violation Date: 10-07-2016  
Citation: HSC 6.95 25508(a)(1) - California Health and Safety Code, Chapter 6.95, Section(s) 25508(a)(1)  
Violation Description: Failure to complete and electronically submit a site map with all required content.  
Violation Notes: Returned to compliance on 09/12/2017. OBSERVATION: One 55 gallon poly drum of window wash not identified on the site plan/storage map. CORRECTIVE ACTION: ADD the window wash drum to the site map.  
Violation Division: Alameda County Environmental Health  
Violation Program: HMRRP  
Violation Source: CERS,

Site ID: 139730  
Site Name: OIL CHANGERS #106  
Violation Date: 10-07-2016  
Citation: 22 CCR 15 66265.192(a) - California Code of Regulations, Title 22, Chapter 15, Section(s) 66265.192(a)  
Violation Description: Failure to obtain and maintain a written assessment reviewed and certified by an independent, qualified, professional engineer prior to placing the tank system in service. The written assessment shall state that, the new hazardous waste tank system has sufficient structural integrity, is acceptable for the transferring, storing and treating of hazardous waste, and that the tanks and containment system including the foundation, structural support, seams, connections, and pressure controls (if applicable) are suitably designed to meet the regulation.  
Violation Notes: Returned to compliance on 03/07/2017. OBSERVATION: The Oil Changers facility is considered a California Large Quantity Generator (generates more than 1,000 kgs/month (~270 gallons/month)). As such, the facility is required to obtain and maintain a written hazardous waste tank system assessment for the 300 gallon used oil tank in the basement. CORRECTIVE ACTION: Obtain a professional engineer certified hazardous waste tank system assessment for the 300 gallon used oil tank. Transmit the report to ACDEH CUPA inspector within 30 days. If a completed inspection report can not be completed in 30 days, provide the date and tank assessor company schedule to ACDEH CUPA inspector within 30 days.

Map ID  
Direction  
Distance  
Elevation

MAP FINDINGS

Site

Database(s)

EDR ID Number  
EPA ID Number

**OIL CHANGERS #106 (Continued)**

**S121744358**

Violation Division: Alameda County Environmental Health  
Violation Program: HW  
Violation Source: CERS,

Site ID: 139730  
Site Name: OIL CHANGERS #106  
Violation Date: 10-07-2016  
Citation: 22 CCR 15 66265.192(k) - California Code of Regulations, Title 22, Chapter 15, Section(s) 66265.192(k)  
Violation Description: Failure to include all required information in the tank system assessment.  
Violation Notes: Returned to compliance on 03/07/2017. See Item 42. The hazardous waste tank system assessment must meet all requirements.

Violation Division: Alameda County Environmental Health  
Violation Program: HW  
Violation Source: CERS,

Site ID: 139730  
Site Name: OIL CHANGERS #106  
Violation Date: 10-07-2016  
Citation: HSC 6.67 25270.4.5(a) - California Health and Safety Code, Chapter 6.67, Section(s) 25270.4.5(a)  
Violation Description: "Failure to prepare an SPCC Plan which fulfills all basic requirements that include: 1. The SPCC Plan must be prepared in accordance with good engineering practices. 2. Have full approval of management at a level of authority to commit the necessary resources to fully implement the SPCC Plan. 3. Prepare the SPCC Plan in writing. 4. Follow the sequence of the SPCC rule or include a cross-reference. 5. If the SPCC Plan calls for additional procedures, methods, or equipment not yet fully operational, discuss the items in separate paragraphs."  
Violation Notes: Returned to compliance on 12/02/2016. OBSERVATION: Failure of the owner or operator of a facility subject to this part to prepare a SPCC plan in accordance with good engineering practices. No good engineering practices are referenced in Table G-5 for inspections, testing, and personnel training. Visual testing is referenced, and is adequate; however, what are the standards the facility will meet? NOTE: Industry standards are technical guidelines created by experts in a particular industry for use throughout that industry. Standards-developing organizations use a consensus process to establish the minimum accepted industry practice. The SPCC rule requires that the Plan be prepared in accordance with good engineering practice. Standards play a role in determining good engineering practice when developing spill prevention procedures and an inspection program for an SPCC-regulated facility. Implementing an inspection program based on a particular industry standard is ultimately up to the owner/operator. [Truncated]

Violation Division: Alameda County Environmental Health  
Violation Program: APSA  
Violation Source: CERS,

Site ID: 139730  
Site Name: OIL CHANGERS #106  
Violation Date: 10-22-2019  
Citation: HSC 6.67 25270.4.5(a) - California Health and Safety Code, Chapter 6.67, Section(s) 25270.4.5(a)  
Violation Description: "Failure to test or inspect each aboveground container for integrity

Map ID  
Direction  
Distance  
Elevation

MAP FINDINGS

Site

Database(s)

EDR ID Number  
EPA ID Number

**OIL CHANGERS #106 (Continued)**

**S121744358**

Violation Notes: based on industry standards as discussed in the SPCC Plan: 1. On a regular schedule. 2. After making material repairs. 3. Use non-destructive testing. 4. Inspect each container s supports, foundations, and outside for signs of deterioration, discharges, or accumulation of oil inside diked areas." Returned to compliance on 10/31/2019. Failure to test or inspect each aboveground container for integrity based on industry standards as discussed in the SPCC Plan: 1. On a regular schedule. 2. After making material repairs. 3. Use non-destructive testing. 4. Inspect each container s supports, foundations, and outside for signs of deterioration, discharges, or accumulation of oil inside diked areas. The SPCC plan includes the STI SP001 annual inspection form but the annual inspection is not being conducted on this form. It appears that all inspection items pertaining to these tanks are included in the monthly forms. Either begin using the STI SP001 annual inspection form as listed in your SPCC plan or remove the annual inspection form from the SPCC plan but ensure that pertinent items from the annual inspection form are included in the monthly inspection.

Violation Division: Alameda County Environmental Health  
Violation Program: APSA  
Violation Source: CERS,

Site ID: 139730  
Site Name: OIL CHANGERS #106  
Violation Date: 10-07-2016  
Citation: HSC 6.67 25270.4.5(a) - California Health and Safety Code, Chapter 6.67, Section(s) 25270.4.5(a)

Violation Description: Failure to comply with one or more of the following requirements: 1. Have record of inspections and integrity tests signed by the appropriate supervisor or inspector. 2. Keep written procedures and records of inspections and integrity tests for at least three years. 3. Keep comparison records.

Violation Notes: Returned to compliance on 03/07/2017. OBSERVATION: 1) Plan details inspections and tests in Table G-5. Facility states AGTs will satisfy UL Standard UL-142 or API 650 specifications. However, single wall new oil and double wall used oil AGTs were field constructed to an unknown standard. 2) Attachment 3.1 includes inspection and testing of the used oil overflow alarm. The used oil tank does not have an overflow alarm, only a mechanical level gauge. CORRECTIVE ACTION: 1) Verify the unknown standard tank construction methods meet UL-142 or API 650. 2) Modify inspection log to test mechanical gauge for functionality.

Violation Division: Alameda County Environmental Health  
Violation Program: APSA  
Violation Source: CERS,

Site ID: 139730  
Site Name: OIL CHANGERS #106  
Violation Date: 10-07-2016  
Citation: HSC 6.67 Multiple - California Health and Safety Code, Chapter 6.67, Section(s) Multiple

Violation Description: APSA Program - Administration/Documentation - General  
Violation Notes: Returned to compliance on 12/02/2016. OBSERVATION: Containers are not provided with overflow prevention and/or overflow prevention discussion is not included in the SPCC, and/or the overflow prevention system is not tested. NOTE 1: Table G-5 discusses overflow prevention for the New Product Tanks only. Daily inspection is written to include a daily inspection -OR- an audible alarm system will be installed.



Map ID  
Direction  
Distance  
Elevation

MAP FINDINGS

Site

Database(s)

EDR ID Number  
EPA ID Number

**OIL CHANGERS #106 (Continued)**

**S121744358**

None of the AGTs have audible alarm systems installed. It appears that daily visual inspections are the overfill method utilized. NOTE 2: Table G-5 does NOT discuss the overfill prevention for the Used Oil AGT in the basement. The used oil tank is equipped with a mechanical liquid level gauge. Shop personnel make daily observations of the liquid level. CORRECTIVE ACTION: Provide containers with overfill prevention, and/or include overfill prevention discussion in SPCC, and/or test the overfill prevention system and provide results. NOTE 1: Modify the Plan to discuss the actual, in-use method [Truncated]

Violation Division: Alameda County Environmental Health  
Violation Program: APSA  
Violation Source: CERS,

Site ID: 139730  
Site Name: OIL CHANGERS #106  
Violation Date: 10-07-2016  
Citation: HSC 6.67 25270.4.5(a) - California Health and Safety Code, Chapter 6.67, Section(s) 25270.4.5(a)

Violation Description: Failure to address in the SPCC Plan discharge prevention measures, including procedures for routine handling of products such as loading/unloading and facility transfers.

Violation Notes: Returned to compliance on 12/02/2016. OBSERVATION: Discharge prevention methods discussed in Table G-3 Containers: 1) Add: 0W-20 synthetic oil 120 gallon AGT, ATF 55 gallon AGT 2) Modify: AFT to include Synthetic (120 gallons), 80W90 gear oil is 55 gallons. 3) Oakland CUPA is listed in Table G-8, change to ACDEH CUPA. CORRECTIVE ACTION: Update Table G-2 to accurately reflect the container size and contents at this facility. Update Table G-8 with up to date contact/phone numbers.

Violation Division: Alameda County Environmental Health  
Violation Program: APSA  
Violation Source: CERS,

Site ID: 139730  
Site Name: OIL CHANGERS #106  
Violation Date: 10-06-2022  
Citation: HSC 6.95 25508(a)(3) - California Health and Safety Code, Chapter 6.95, Section(s) 25508(a)(3)

Violation Description: Failure to complete and electronically submit hazardous material inventory information for all reportable hazardous materials on site at or above reportable quantities.

Violation Notes: Returned to compliance on 10/31/2022. The quantity of 5W30 synthetic oil increased to 240 gallons. Update and resubmit the inventory also update the APSA portion of CERS if the SPCC has been reviewed or updated.

Violation Division: Alameda County Environmental Health  
Violation Program: HMRRP  
Violation Source: CERS,

Evaluation:  
Eval General Type: Compliance Evaluation Inspection  
Eval Date: 10-06-2022  
Violations Found: Yes  
Eval Type: Routine done by local agency  
Eval Notes: Oil Changers switched to online training in 2021 using an electronic program clded Paycon. This program overwrites records monthly so the training records for 2021 were not available as they

Map ID  
Direction  
Distance  
Elevation

MAP FINDINGS

Site

Database(s)

EDR ID Number  
EPA ID Number

**OIL CHANGERS #106 (Continued)**

**S121744358**

were overwritten. Recommend saving copies of training records for personnel for the months where training is performed, in order to maintain three years worth of training records for inspector's review as required by HMBP, HW generator and APSA programs

Eval Division: Alameda County Environmental Health  
Eval Program: APSA  
Eval Source: CERS,

Eval General Type: Compliance Evaluation Inspection  
Eval Date: 10-06-2022  
Violations Found: Yes  
Eval Type: Routine done by local agency

Eval Notes: Routine HMBP, hazardous waste generator, and APSA program inspections at this oil changer facility. Muhammed Khan and Barbara Jakub of ACDEH escorted though facility by Michael Chilberto, Environmental Compliance Officer, and Hai Nguyen, Regional Manager, of Oil Changers.

Eval Division: Alameda County Environmental Health  
Eval Program: HMRRP  
Eval Source: CERS,

Eval General Type: Compliance Evaluation Inspection  
Eval Date: 10-22-2019  
Violations Found: Yes  
Eval Type: Routine done by local agency

Eval Notes: THE FACILITY OPERATES A CAR WASH AND OIL CHANGE OPERATION. THE CAR WASH CHEMICALS ARE CURRENTLY BELOW THE REPORTING LIMIT.

Eval Division: Alameda County Environmental Health  
Eval Program: HMRRP  
Eval Source: CERS,

Eval General Type: Compliance Evaluation Inspection  
Eval Date: 03-20-2014  
Violations Found: No  
Eval Type: Routine done by local agency

Eval Notes: Revision of SPCC plan is due 7/2014  
Eval Division: Oakland City Fire Department  
Eval Program: APSA  
Eval Source: CERS,

Eval General Type: Compliance Evaluation Inspection  
Eval Date: 03-20-2014  
Violations Found: Yes  
Eval Type: Routine done by local agency

Eval Notes: Need to label drum of degreaser solution  
Eval Division: Oakland City Fire Department  
Eval Program: HW  
Eval Source: CERS,

Eval General Type: Compliance Evaluation Inspection  
Eval Date: 08-28-2013  
Violations Found: No  
Eval Type: Routine done by local agency

Eval Notes: No violations  
Eval Division: Oakland City Fire Department  
Eval Program: HMRRP  
Eval Source: CERS,

Map ID  
Direction  
Distance  
Elevation

MAP FINDINGS

Site

Database(s)

EDR ID Number  
EPA ID Number

**OIL CHANGERS #106 (Continued)**

**S121744358**

Eval General Type: Compliance Evaluation Inspection  
Eval Date: 10-06-2022  
Violations Found: No  
Eval Type: Routine done by local agency  
Eval Notes: This large quantity generator facility is also a used oil collection facility and maintains a log for people who drop off used oil. The facility generates CA only haz waste, with weekly pickups for used oil. Hazardous waste tank assessment last performed in 2017 and will be performed next Monday.

Eval Division: Alameda County Environmental Health  
Eval Program: HW  
Eval Source: CERS,

Eval General Type: Compliance Evaluation Inspection  
Eval Date: 10-07-2016  
Violations Found: Yes  
Eval Type: Routine done by local agency  
Eval Notes: Routine APSA / SPCC inspection of Oil Changer #106 at 3418 Park Blvd, Oakland. Facility walk through conducted with John Denholm, compliance officer. Based on maximum tank size (480 gallons used oil) and maximum petroleum storage capacity (2,080 gallons), and not reportable spills within three years, facility is a Tier 1 Qualified facility. All violations noted in this Aboveground Petroleum Storage Act / Spill Prevention, Control, and Countermeasures (APSA / SPCC) inspection report are to be corrected within THIRTY (30) days and proof of those corrections submitted to this office in the same time frame.

Eval Division: Alameda County Environmental Health  
Eval Program: APSA  
Eval Source: CERS,

Eval General Type: Compliance Evaluation Inspection  
Eval Date: 10-07-2016  
Violations Found: Yes  
Eval Type: Routine done by local agency  
Eval Notes: Routine California Large Quantity Hazardous Waste Generator (LQHWG) of Oil Changers #106 at 3418 Park Blvd, Oakland. Facility walk through conducted with John Denholm, environmental compliance and purchasing officer. Oil Changers generates the following waste streams: Used Oil (480 gallon double walled steel AGT in basement); Used Antifreeze / Coolant (150 gallon poly double walled AGT in basement); Used Oil Filters (3 x 55 gallon drums in garbage enclosure). Safety Kleen picks up used motor oil, used antifreeze/coolant, and used oil filters. Flyers Petroleum in Newark delivers NEW oil to the facility. All violations noted in this Hazardous Waste Generator (HWG) inspection report are to be corrected within 30 days and proof of those corrections submitted to this office in the same time frame.

Eval Division: Alameda County Environmental Health  
Eval Program: HW  
Eval Source: CERS,

Eval General Type: Compliance Evaluation Inspection  
Eval Date: 08-28-2013  
Violations Found: No  
Eval Type: Routine done by local agency  
Eval Notes: No violations

Eval Division: Oakland City Fire Department  
Eval Program: APSA

Map ID  
Direction  
Distance  
Elevation

MAP FINDINGS

Site

Database(s)

EDR ID Number  
EPA ID Number

**OIL CHANGERS #106 (Continued)**

**S121744358**

Eval Source: CERS,

Eval General Type: Compliance Evaluation Inspection  
Eval Date: 08-28-2013  
Violations Found: No  
Eval Type: Routine done by local agency  
Eval Notes: No violations  
Eval Division: Oakland City Fire Department  
Eval Program: HW  
Eval Source: CERS,

Eval General Type: Compliance Evaluation Inspection  
Eval Date: 10-07-2016  
Violations Found: Yes  
Eval Type: Routine done by local agency  
Eval Notes: Routine hazardous materials business plan (HMBP) inspection of Oil Changer #106 at 3418 Park Blvd, Oakland, CA. Facility walk through conducted with John Denholm, Environmental Compliance and Purchasing Officer. Oil Changers provides engine oil and filter changes, and full drive line lubrication for automobiles. Hazardous materials handled by facility that exceed HMBP reporting thresholds: Hazmats stored on the ground level area: 0W-20 new oil = 120 gallons double wall tank; 80W-90 gear oil = 55 gallon steel drum; Synthetic ATF = 120 gallons single walled tank; 15W-40 new oil = 120 gallons single walled tank; 5W-30 synthetic new oil = 480 gallons single walled tank; 5W-20 synthetic/petroleum blend new oil = 240 gallons single walled tank; 5W-30 synthetic = 120 gallons single walled tank; 10W-30 new oil = 240 gallons single walled tank; ATF = 55 gallon steel drum. Hazmats stored in the basement/pit: window wash fluid = 55 gallons; New Coolant = [Truncated]

Eval Division: Alameda County Environmental Health  
Eval Program: HMRRP  
Eval Source: CERS,

Eval General Type: Compliance Evaluation Inspection  
Eval Date: 03-20-2014  
Violations Found: No  
Eval Type: Routine done by local agency  
Eval Notes: Mo violations noted  
Eval Division: Oakland City Fire Department  
Eval Program: HMRRP  
Eval Source: CERS,

Eval General Type: Compliance Evaluation Inspection  
Eval Date: 10-22-2019  
Violations Found: No  
Eval Type: Routine done by local agency  
Eval Notes: THE FACILITY HAS TWO HAZARDOUS WASTE TANKS THAT WERE PE CERTIFIED IN 2017. THIS LQG HAS OIL PICKUPS APPROXIMATELY EVERY WEEK WITH OIL FILTERS AT LEAST TWICE A MONTH.

Eval Division: Alameda County Environmental Health  
Eval Program: HW  
Eval Source: CERS,

Eval General Type: Compliance Evaluation Inspection  
Eval Date: 10-22-2019  
Violations Found: Yes

Map ID  
Direction  
Distance  
Elevation

MAP FINDINGS

Site

Database(s)

EDR ID Number  
EPA ID Number

**OIL CHANGERS #106 (Continued)**

**S121744358**

Eval Type: Routine done by local agency  
Eval Notes: ROUTINE INSPECTION FOR THIS OIL CHANGERS FACILITY. BOTH NEW AND USED OIL STORED IN TANKS. USED OIL TANK LOCATED IN BASEMENT. ALL OIL IS BROKEN OUT BY GRADE ON THE TANK FACILITY STATEMENT BUT IS NOT BROKEN OUT BY GRADE ON THE HMBP. DAILY AND MONTHLY INSPECTION LOGS ARE MAINTAINED.  
Eval Division: Alameda County Environmental Health  
Eval Program: APSA  
Eval Source: CERS,

Enforcement Action:  
Site ID: 139730  
Site Name: OIL CHANGERS #106  
Site Address: 3418 PARK BLVD  
Site City: OAKLAND  
Site Zip: 94610  
Enf Action Date: 09-12-2017  
Enf Action Type: Notice of Violation (Unified Program)  
Enf Action Description: Notice of Violation Issued by the Inspector at the Time of Inspection  
Enf Action Notes: Not reported  
Enf Action Division: Alameda County Environmental Health  
Enf Action Program: HMRRP  
Enf Action Source: CERS,

Site ID: 139730  
Site Name: OIL CHANGERS #106  
Site Address: 3418 PARK BLVD  
Site City: OAKLAND  
Site Zip: 94610  
Enf Action Date: 09-11-2019  
Enf Action Type: AEO - Unified Program  
Enf Action Description: Administrative Enforcement Order Based on the Unified Program Statute  
Enf Action Notes: Fines/Penalties Assessed: \$120,000.00.  
Enf Action Division: Alameda County Environmental Health  
Enf Action Program: HW  
Enf Action Source: CERS,

Site ID: 139730  
Site Name: OIL CHANGERS #106  
Site Address: 3418 PARK BLVD  
Site City: OAKLAND  
Site Zip: 94610  
Enf Action Date: 09-12-2017  
Enf Action Type: Notice of Violation (Unified Program)  
Enf Action Description: Notice of Violation Issued by the Inspector at the Time of Inspection  
Enf Action Notes: Not reported  
Enf Action Division: Alameda County Environmental Health  
Enf Action Program: HW  
Enf Action Source: CERS,

Site ID: 139730  
Site Name: OIL CHANGERS #106  
Site Address: 3418 PARK BLVD  
Site City: OAKLAND  
Site Zip: 94610  
Enf Action Date: 09-11-2019  
Enf Action Type: AEO - Unified Program

Map ID  
Direction  
Distance  
Elevation

MAP FINDINGS

Site

Database(s)

EDR ID Number  
EPA ID Number

**OIL CHANGERS #106 (Continued)**

**S121744358**

Enf Action Description: Administrative Enforcement Order Based on the Unified Program Statute  
Enf Action Notes: Fines/Penalties Assessed: \$120,000.00.  
Enf Action Division: Alameda County Environmental Health  
Enf Action Program: HMRRP  
Enf Action Source: CERS,

Coordinates:  
Site ID: 139730  
Facility Name: OIL CHANGERS #106  
Env Int Type Code: HWG  
Program ID: 10004008  
Coord Name: Not reported  
Ref Point Type Desc: Unknown,  
Latitude: 37.803604  
Longitude: -122.233802

Affiliation:  
Affiliation Type Desc: CUPA District  
Entity Name: Alameda County Env Health  
Entity Title: Not reported  
Affiliation Address: 1131 Harbor Parkway, Suite 240  
Affiliation City: Alameda  
Affiliation State: CA  
Affiliation Country: Not reported  
Affiliation Zip: 94502-6577  
Affiliation Phone: (510) 567-6700,

Affiliation Type Desc: Identification Signer  
Entity Name: Michael Steven Chilberto  
Entity Title: Environmental Compliance Officer  
Affiliation Address: Not reported  
Affiliation City: Not reported  
Affiliation State: Not reported  
Affiliation Country: Not reported  
Affiliation Zip: Not reported  
Affiliation Phone: ,

Affiliation Type Desc: Document Preparer  
Entity Name: Michael Steven Chilberto  
Entity Title: Not reported  
Affiliation Address: Not reported  
Affiliation City: Not reported  
Affiliation State: Not reported  
Affiliation Country: Not reported  
Affiliation Zip: Not reported  
Affiliation Phone: ,

Affiliation Type Desc: Operator  
Entity Name: Oil Changer, Inc. dba Oil Changers  
Entity Title: Not reported  
Affiliation Address: Not reported  
Affiliation City: Not reported  
Affiliation State: Not reported  
Affiliation Country: Not reported  
Affiliation Zip: Not reported  
Affiliation Phone: (925) 734-5800,

Map ID  
Direction  
Distance  
Elevation

MAP FINDINGS

Site

Database(s)

EDR ID Number  
EPA ID Number

**OIL CHANGERS #106 (Continued)**

**S121744358**

Affiliation Type Desc: Facility Mailing Address  
Entity Name: Mailing Address  
Entity Title: Not reported  
Affiliation Address: 4511 Willow Road, Suite 1  
Affiliation City: Pleasanton  
Affiliation State: CA  
Affiliation Country: Not reported  
Affiliation Zip: 94588  
Affiliation Phone: ,

Affiliation Type Desc: Parent Corporation  
Entity Name: Oil Changers  
Entity Title: Not reported  
Affiliation Address: Not reported  
Affiliation City: Not reported  
Affiliation State: Not reported  
Affiliation Country: Not reported  
Affiliation Zip: Not reported  
Affiliation Phone: ,

Affiliation Type Desc: Environmental Contact  
Entity Name: Michael Chilberto  
Entity Title: Not reported  
Affiliation Address: 4511 Willow Road, Suite 1  
Affiliation City: Pleasanton  
Affiliation State: CA  
Affiliation Country: Not reported  
Affiliation Zip: 94588  
Affiliation Phone: ,

Affiliation Type Desc: Legal Owner  
Entity Name: Oil Changer, Inc. dba Oil Changers  
Entity Title: Not reported  
Affiliation Address: 4511 Willow Road, Suite 1  
Affiliation City: Pleasanton  
Affiliation State: CA  
Affiliation Country: United States  
Affiliation Zip: 94588  
Affiliation Phone: (925) 734-5800,

**IA1476 DAVID ASHLEYDALE**  
**SE 6323 GIRVIN DRIVE**  
**1/8-1/4 OAKLAND, CA 94611**  
**0.207 mi.**  
**1091 ft. Site 1 of 3 in cluster IA**

**HWTS S128366307**  
**N/A**

**Actual:** 1101 ft.  
**Focus Map:** 6

**HWTS:**  
Name: DAVID ASHLEYDALE  
Address: 6323 GIRVIN DRIVE  
Address 2: Not reported  
City,State,Zip: OAKLAND, CA 94611  
EPA ID: CAC003155027  
Inactive Date: 04/04/2022  
Create Date: 01/03/2022  
Last Act Date: Not reported  
Mailing Name: Not reported  
Mailing Address: 6323 GIRVIN DRIVE

Map ID  
 Direction  
 Distance  
 Elevation

MAP FINDINGS

Site

Database(s)

EDR ID Number  
 EPA ID Number

**DAVID ASHLEYDALE (Continued)**

**S128366307**

Mailing Address 2:	Not reported
Mailing City,State,Zip:	OAKLAND, CA 94611
Owner Name:	DAVID ASHLEYDALE
Owner Address:	6323 GIRVIN DRIVE
Owner Address 2:	Not reported
Owner City,State,Zip:	OAKLAND, CA 94611
Owner Phone:	Not reported
Owner Fax:	Not reported
Contact Name:	DAVID ASHLEYDALE
Contact Address:	6323 GIRVIN DRIVE
Contact Address 2:	Not reported
City,State,Zip:	OAKLAND, CA 94611
Contact Phone:	Not reported
Contact Fax:	Not reported
Facility Status:	Inactive
Facility Type:	TEMPORARY
Category:	STATE
Latitude:	37.829393
Longitude:	-122.19625698

**IA1477**  
**SE**  
 1/8-1/4  
 0.207 mi.  
 1091 ft.

**DAVID ASHLEYDALE**  
**6323 GIRVIN DRIVE**  
**OAKLAND, CA 94611**  
**Site 2 of 3 in cluster IA**

**RCRA NonGen / NLR**

**1027082897**  
**CAC003155027**

**Actual:**  
 1101 ft.

**RCRA Listings:**

**Focus Map:**  
 6

Date Form Received by Agency:	20220103
Handler Name:	David Ashleydale
Handler Address:	6323 GIRVIN DRIVE
Handler City,State,Zip:	OAKLAND, CA 94611
EPA ID:	CAC003155027
Contact Name:	DAVID ASHLEYDALE
Contact Address:	6323 GIRVIN DRIVE
Contact City,State,Zip:	OAKLAND, CA 94611
Contact Telephone:	510-599-4168
Contact Fax:	Not reported
Contact Email:	MELISA@ENV-REM.COM
Contact Title:	Not reported
EPA Region:	09
Land Type:	Not reported
Federal Waste Generator Description:	Not a generator, verified
Non-Notifier:	Not reported
Biennial Report Cycle:	Not reported
Accessibility:	Not reported
Active Site Indicator:	Not reported
State District Owner:	Not reported
State District:	Not reported
Mailing Address:	6323 GIRVIN DRIVE
Mailing City,State,Zip:	OAKLAND, CA 94611
Owner Name:	David Ashleydale
Owner Type:	Other
Operator Name:	David Ashleydale
Operator Type:	Other
Short-Term Generator Activity:	No
Importer Activity:	No
Mixed Waste Generator:	No
Transporter Activity:	No



Map ID  
 Direction  
 Distance  
 Elevation

MAP FINDINGS

Site

Database(s)

EDR ID Number  
 EPA ID Number

**DAVID ASHLEYDALE (Continued)**

**1027082897**

Transfer Facility Activity:	No
Recycler Activity with Storage:	No
Small Quantity On-Site Burner Exemption:	No
Smelting Melting and Refining Furnace Exemption:	No
Underground Injection Control:	No
Off-Site Waste Receipt:	No
Universal Waste Indicator:	No
Universal Waste Destination Facility:	No
Federal Universal Waste:	No
Active Site State-Reg Handler:	---
Federal Facility Indicator:	Not reported
Hazardous Secondary Material Indicator:	N
Sub-Part K Indicator:	Not reported
2018 GPRC Permit Baseline:	Not on the Baseline
2018 GPRC Renewals Baseline:	Not on the Baseline
202 GPRC Corrective Action Baseline:	No
Subject to Corrective Action Universe:	No
Non-TSDFs Where RCRA CA has Been Imposed Universe:	No
Corrective Action Priority Ranking:	No NCAPS ranking
Environmental Control Indicator:	No
Institutional Control Indicator:	No
Human Exposure Controls Indicator:	N/A
Groundwater Controls Indicator:	N/A
Significant Non-Complier Universe:	No
Unaddressed Significant Non-Complier Universe:	No
Addressed Significant Non-Complier Universe:	No
Significant Non-Complier With a Compliance Schedule Universe:	No
Financial Assurance Required:	Not reported
Handler Date of Last Change:	20220105
Recognized Trader-Importer:	No
Recognized Trader-Exporter:	No
Importer of Spent Lead Acid Batteries:	No
Exporter of Spent Lead Acid Batteries:	No
Recycler Activity Without Storage:	No
Manifest Broker:	No
Sub-Part P Indicator:	No

Handler - Owner Operator:

Owner/Operator Indicator:	Operator
Owner/Operator Name: DAVID ASHLEYDALE	
Legal Status:	Other
Date Became Current:	Not reported
Date Ended Current:	Not reported
Owner/Operator Address:	6323 GIRVIN DRIVE
Owner/Operator City,State,Zip:	OAKLAND, CA 94611
Owner/Operator Telephone:	510-599-4168
Owner/Operator Telephone Ext:	Not reported
Owner/Operator Fax:	Not reported
Owner/Operator Email:	Not reported
Owner/Operator Indicator:	Owner
Owner/Operator Name: DAVID ASHLEYDALE	
Legal Status:	Other
Date Became Current:	Not reported
Date Ended Current:	Not reported
Owner/Operator Address:	6323 GIRVIN DRIVE

Map ID  
Direction  
Distance  
Elevation

MAP FINDINGS

Site

Database(s)

EDR ID Number  
EPA ID Number

**DAVID ASHLEYDALE (Continued)**

**1027082897**

Owner/Operator City,State,Zip: OAKLAND, CA 94611  
Owner/Operator Telephone: 510-599-4168  
Owner/Operator Telephone Ext: Not reported  
Owner/Operator Fax: Not reported  
Owner/Operator Email: Not reported

Historic Generators:

Receive Date: 20220103  
Handler Name: DAVID ASHLEYDALE  
Federal Waste Generator Description: Not a generator, verified  
State District Owner: Not reported  
Large Quantity Handler of Universal Waste: No  
Recognized Trader Importer: No  
Recognized Trader Exporter: No  
Spent Lead Acid Battery Importer: No  
Spent Lead Acid Battery Exporter: No  
Current Record: Yes  
Non Storage Recycler Activity: No  
Electronic Manifest Broker: No

List of NAICS Codes and Descriptions:

NAICS Code: 56299  
NAICS Description: ALL OTHER WASTE MANAGEMENT SERVICES

Facility Has Received Notices of Violations:

Violations: No Violations Found

Evaluation Action Summary:

Evaluations: No Evaluations Found

IA1478  
SE  
1/8-1/4  
0.207 mi.  
1091 ft.  
Actual:  
1101 ft.  
Focus Map:  
6

**DAVID ASHLEYDALE**  
**6323 GIRVIN DRIVE**  
**OAKLAND, CA 94611**  
**Site 3 of 3 in cluster IA**

**FINDS 1027148740**  
**ECHO N/A**

FINDS:  
Registry ID: 110071209195

[Click Here for FRS Facility Detail Report:](#)

Environmental Interest/Information System:

The Resource Conservation and Recovery Act Information System (RCRAInfo) is EPA's comprehensive information system in support of the Resource Conservation and Recovery Act (RCRA) of 1976 and the Hazardous and Solid Waste Amendments (HSWA) of 1984. It tracks many types of information about generators, transporters, treaters, storers, and disposers of hazardous waste.

[Click this hyperlink](#) while viewing on your computer to access additional FINDS: detail in the EDR Site Report.

ECHO:

Envid: 1027148740  
Registry ID: 110071209195  
DFR URL: <http://echo.epa.gov/detailed-facility-report?fid=110071209195>

Map ID  
 Direction  
 Distance  
 Elevation

MAP FINDINGS

Site

Database(s)

EDR ID Number  
 EPA ID Number

**DAVID ASHLEYDALE (Continued)**

**1027148740**

Name: DAVID ASHLEYDALE  
 Address: 6323 GIRVIN DRIVE  
 City,State,Zip: OAKLAND, CA 94611

**GT1479**  
**SE**  
**1/8-1/4**  
**0.207 mi.**  
**1093 ft.**

**DAVID FENN**  
**6242 GIRVIN DRIVE**  
**OAKLAND, CA 94611**  
**Site 11 of 14 in cluster GT**

**ECHO 1026746706**  
**N/A**

**Actual:**  
**1101 ft.**  
**Focus Map:**  
**5**

**ECHO:**  
 Envid: 1026746706  
 Registry ID: 110071060790  
 DFR URL: <http://echo.epa.gov/detailed-facility-report?fid=110071060790>  
 Name: DAVID FENN  
 Address: 6242 GIRVIN DRIVE  
 City,State,Zip: OAKLAND, CA 94611

**GT1480**  
**SE**  
**1/8-1/4**  
**0.207 mi.**  
**1093 ft.**

**DAVID & LAURA FENN**  
**6242 GIRVIN DRIVE**  
**OAKLAND, CA 94611**  
**Site 12 of 14 in cluster GT**

**RCRA NonGen / NLR 1026713579**  
**CAC003101897**

**Actual:**  
**1101 ft.**  
**Focus Map:**  
**5**

**RCRA Listings:**  
 Date Form Received by Agency: 20210121  
 Handler Name: David & Laura Fenn  
 Handler Address: 6242 GIRVIN DRIVE  
 Handler City,State,Zip: OAKLAND, CA 94611  
 EPA ID: CAC003101897  
 Contact Name: DAVID & LAURA FENN  
 Contact Address: 6242 GIRVIN DRIVE  
 Contact City,State,Zip: OAKLAND, CA 94611  
 Contact Telephone: 510-220-7393  
 Contact Fax: Not reported  
 Contact Email: ALONDRA.DIAZ@SYNERGYCOMPANIES.ORG  
 Contact Title: Not reported  
 EPA Region: 09  
 Land Type: Not reported  
 Federal Waste Generator Description: Not a generator, verified  
 Non-Notifier: Not reported  
 Biennial Report Cycle: Not reported  
 Accessibility: Not reported  
 Active Site Indicator: Not reported  
 State District Owner: Not reported  
 State District: Not reported  
 Mailing Address: 6242 GIRVIN DRIVE  
 Mailing City,State,Zip: OAKLAND, CA 94611  
 Owner Name: David & Laura Fenn  
 Owner Type: Other  
 Operator Name: David & Laura Fenn  
 Operator Type: Other  
 Short-Term Generator Activity: No  
 Importer Activity: No  
 Mixed Waste Generator: No  
 Transporter Activity: No

Map ID  
 Direction  
 Distance  
 Elevation

MAP FINDINGS

Site

Database(s)

EDR ID Number  
 EPA ID Number

**DAVID & LAURA FENN (Continued)**

**1026713579**

Transfer Facility Activity:	No
Recycler Activity with Storage:	No
Small Quantity On-Site Burner Exemption:	No
Smelting Melting and Refining Furnace Exemption:	No
Underground Injection Control:	No
Off-Site Waste Receipt:	No
Universal Waste Indicator:	No
Universal Waste Destination Facility:	No
Federal Universal Waste:	No
Active Site State-Reg Handler:	---
Federal Facility Indicator:	Not reported
Hazardous Secondary Material Indicator:	N
Sub-Part K Indicator:	Not reported
2018 GPRC Permit Baseline:	Not on the Baseline
2018 GPRC Renewals Baseline:	Not on the Baseline
202 GPRC Corrective Action Baseline:	No
Subject to Corrective Action Universe:	No
Non-TSDFs Where RCRA CA has Been Imposed Universe:	No
Corrective Action Priority Ranking:	No NCAPS ranking
Environmental Control Indicator:	No
Institutional Control Indicator:	No
Human Exposure Controls Indicator:	N/A
Groundwater Controls Indicator:	N/A
Significant Non-Complier Universe:	No
Unaddressed Significant Non-Complier Universe:	No
Addressed Significant Non-Complier Universe:	No
Significant Non-Complier With a Compliance Schedule Universe:	No
Financial Assurance Required:	Not reported
Handler Date of Last Change:	20210226
Recognized Trader-Importer:	No
Recognized Trader-Exporter:	No
Importer of Spent Lead Acid Batteries:	No
Exporter of Spent Lead Acid Batteries:	No
Recycler Activity Without Storage:	No
Manifest Broker:	No
Sub-Part P Indicator:	No

Handler - Owner Operator:

Owner/Operator Indicator:	Owner
Owner/Operator Name: DAVID & LAURA FENN	
Legal Status:	Other
Date Became Current:	Not reported
Date Ended Current:	Not reported
Owner/Operator Address:	6242 GIRVIN DRIVE
Owner/Operator City,State,Zip:	OAKLAND, CA 94611
Owner/Operator Telephone:	510-220-7393
Owner/Operator Telephone Ext:	Not reported
Owner/Operator Fax:	Not reported
Owner/Operator Email:	Not reported

Owner/Operator Indicator:	Operator
Owner/Operator Name: DAVID & LAURA FENN	
Legal Status:	Other
Date Became Current:	Not reported
Date Ended Current:	Not reported
Owner/Operator Address:	6242 GIRVIN DRIVE

Map ID  
 Direction  
 Distance  
 Elevation

MAP FINDINGS

Site

Database(s)

EDR ID Number  
 EPA ID Number

**DAVID & LAURA FENN (Continued)**

**1026713579**

Owner/Operator City,State,Zip: OAKLAND, CA 94611  
 Owner/Operator Telephone: 510-220-7393  
 Owner/Operator Telephone Ext: Not reported  
 Owner/Operator Fax: Not reported  
 Owner/Operator Email: Not reported

Historic Generators:

Receive Date: 20210121  
 Handler Name: DAVID & LAURA FENN  
 Federal Waste Generator Description: Not a generator, verified  
 State District Owner: Not reported  
 Large Quantity Handler of Universal Waste: No  
 Recognized Trader Importer: No  
 Recognized Trader Exporter: No  
 Spent Lead Acid Battery Importer: No  
 Spent Lead Acid Battery Exporter: No  
 Current Record: Yes  
 Non Storage Recycler Activity: No  
 Electronic Manifest Broker: No

List of NAICS Codes and Descriptions:

NAICS Code: 56299  
 NAICS Description: ALL OTHER WASTE MANAGEMENT SERVICES

Facility Has Received Notices of Violations:

Violations: No Violations Found

Evaluation Action Summary:

Evaluations: No Evaluations Found

GT1481  
 SE  
 1/8-1/4  
 0.207 mi.  
 1093 ft.

**DAVID FENN**  
**6242 GIRVIN DRIVE**  
**OAKLAND, CA 94611**  
**Site 13 of 14 in cluster GT**

**RCRA NonGen / NLR 1026807345**  
**CAC003119619**

**Actual:**  
**1101 ft.**

**Focus Map:**  
**5**

RCRA Listings:

Date Form Received by Agency: 20210513  
 Handler Name: David Fenn  
 Handler Address: 6242 GIRVIN DRIVE  
 Handler City,State,Zip: OAKLAND, CA 94611  
 EPA ID: CAC003119619  
 Contact Name: DAVID FENN  
 Contact Address: 6242 GIRVIN DRIVE  
 Contact City,State,Zip: OAKLAND, CA 94611  
 Contact Telephone: 510-220-7393  
 Contact Fax: Not reported  
 Contact Email: GISELLE.ESPIRITU@SYNERGYCOMPANIES.ORG  
 Contact Title: Not reported  
 EPA Region: 09  
 Land Type: Not reported  
 Federal Waste Generator Description: Not a generator, verified  
 Non-Notifier: Not reported  
 Biennial Report Cycle: Not reported  
 Accessibility: Not reported

Map ID  
 Direction  
 Distance  
 Elevation

MAP FINDINGS

Site

Database(s)

EDR ID Number  
 EPA ID Number

**DAVID FENN (Continued)**

**1026807345**

Active Site Indicator:	Not reported
State District Owner:	Not reported
State District:	Not reported
Mailing Address:	6242 GIRVIN DRIVE
Mailing City,State,Zip:	OAKLAND, CA 94611
Owner Name:	David Fenn
Owner Type:	Other
Operator Name:	David Fenn
Operator Type:	Other
Short-Term Generator Activity:	No
Importer Activity:	No
Mixed Waste Generator:	No
Transporter Activity:	No
Transfer Facility Activity:	No
Recycler Activity with Storage:	No
Small Quantity On-Site Burner Exemption:	No
Smelting Melting and Refining Furnace Exemption:	No
Underground Injection Control:	No
Off-Site Waste Receipt:	No
Universal Waste Indicator:	No
Universal Waste Destination Facility:	No
Federal Universal Waste:	No
Active Site State-Reg Handler:	---
Federal Facility Indicator:	Not reported
Hazardous Secondary Material Indicator:	N
Sub-Part K Indicator:	Not reported
2018 GPRC Permit Baseline:	Not on the Baseline
2018 GPRC Renewals Baseline:	Not on the Baseline
202 GPRC Corrective Action Baseline:	No
Subject to Corrective Action Universe:	No
Non-TSDFs Where RCRA CA has Been Imposed Universe:	No
Corrective Action Priority Ranking:	No NCAPS ranking
Environmental Control Indicator:	No
Institutional Control Indicator:	No
Human Exposure Controls Indicator:	N/A
Groundwater Controls Indicator:	N/A
Significant Non-Complier Universe:	No
Unaddressed Significant Non-Complier Universe:	No
Addressed Significant Non-Complier Universe:	No
Significant Non-Complier With a Compliance Schedule Universe:	No
Financial Assurance Required:	Not reported
Handler Date of Last Change:	20210514
Recognized Trader-Importer:	No
Recognized Trader-Exporter:	No
Importer of Spent Lead Acid Batteries:	No
Exporter of Spent Lead Acid Batteries:	No
Recycler Activity Without Storage:	No
Manifest Broker:	No
Sub-Part P Indicator:	No

Handler - Owner Operator:

Owner/Operator Indicator:	Owner
Owner/Operator Name: DAVID FENN	
Legal Status:	Other
Date Became Current:	Not reported
Date Ended Current:	Not reported

Map ID  
 Direction  
 Distance  
 Elevation

MAP FINDINGS

Site

Database(s)

EDR ID Number  
 EPA ID Number

**DAVID FENN (Continued)**

**1026807345**

Owner/Operator Address: 6242 GIRVIN DRIVE  
 Owner/Operator City,State,Zip: OAKLAND, CA 94611  
 Owner/Operator Telephone: 510-220-7393  
 Owner/Operator Telephone Ext: Not reported  
 Owner/Operator Fax: Not reported  
 Owner/Operator Email: Not reported

Owner/Operator Indicator: Operator

Owner/Operator Name: DAVID FENN

Legal Status: Other

Date Became Current: Not reported

Date Ended Current: Not reported

Owner/Operator Address: 6242 GIRVIN DRIVE

Owner/Operator City,State,Zip: OAKLAND, CA 94611

Owner/Operator Telephone: 510-220-7393

Owner/Operator Telephone Ext: Not reported

Owner/Operator Fax: Not reported

Owner/Operator Email: Not reported

Historic Generators:

Receive Date: 20210513  
 Handler Name: DAVID FENN  
 Federal Waste Generator Description: Not a generator, verified  
 State District Owner: Not reported  
 Large Quantity Handler of Universal Waste: No  
 Recognized Trader Importer: No  
 Recognized Trader Exporter: No  
 Spent Lead Acid Battery Importer: No  
 Spent Lead Acid Battery Exporter: No  
 Current Record: Yes  
 Non Storage Recycler Activity: No  
 Electronic Manifest Broker: No

List of NAICS Codes and Descriptions:

NAICS Code: 56299  
 NAICS Description: ALL OTHER WASTE MANAGEMENT SERVICES

Facility Has Received Notices of Violations:

Violations: No Violations Found

Evaluation Action Summary:

Evaluations: No Evaluations Found

**GT1482 DAVID FENN**  
**SE 6242 GIRVIN DRIVE**  
**1/8-1/4 OAKLAND, CA 94611**  
**0.207 mi.**  
**1093 ft. Site 14 of 14 in cluster GT**

**HWTS S127111851**  
**HAZNET N/A**

**Actual:** HWTS:  
**1101 ft.** Name: DAVID & LAURA FENN  
**Focus Map:** Address: 6242 GIRVIN DRIVE  
**5** Address 2: Not reported  
 City,State,Zip: OAKLAND, CA 94611  
 EPA ID: CAC003101897

Map ID  
Direction  
Distance  
Elevation

MAP FINDINGS

Site

Database(s)

EDR ID Number  
EPA ID Number

**DAVID FENN (Continued)**

**S127111851**

Inactive Date: 04/22/2021  
Create Date: 01/21/2021  
Last Act Date: Not reported  
Mailing Name: Not reported  
Mailing Address: 6242 GIRVIN DRIVE  
Mailing Address 2: Not reported  
Mailing City,State,Zip: OAKLAND, CA 94611  
Owner Name: DAVID & LAURA FENN  
Owner Address: 6242 GIRVIN DRIVE  
Owner Address 2: Not reported  
Owner City,State,Zip: OAKLAND, CA 94611  
Owner Phone: Not reported  
Owner Fax: Not reported  
Contact Name: DAVID & LAURA FENN  
Contact Address: 6242 GIRVIN DRIVE  
Contact Address 2: Not reported  
City,State,Zip: OAKLAND, CA 94611  
Contact Phone: Not reported  
Contact Fax: Not reported  
Facility Status: Inactive  
Facility Type: TEMPORARY  
Category: STATE  
Latitude: 37.82828902  
Longitude: -122.197901

Name: DAVID FENN  
Address: 6242 GIRVIN DRIVE  
Address 2: Not reported  
City,State,Zip: OAKLAND, CA 94611  
EPA ID: CAC003119619  
Inactive Date: 08/12/2021  
Create Date: 05/13/2021  
Last Act Date: Not reported  
Mailing Name: Not reported  
Mailing Address: 6242 GIRVIN DRIVE  
Mailing Address 2: Not reported  
Mailing City,State,Zip: OAKLAND, CA 94611  
Owner Name: DAVID FENN  
Owner Address: 6242 GIRVIN DRIVE  
Owner Address 2: Not reported  
Owner City,State,Zip: OAKLAND, CA 94611  
Owner Phone: Not reported  
Owner Fax: Not reported  
Contact Name: DAVID FENN  
Contact Address: 6242 GIRVIN DRIVE  
Contact Address 2: Not reported  
City,State,Zip: OAKLAND, CA 94611  
Contact Phone: Not reported  
Contact Fax: Not reported  
Facility Status: Inactive  
Facility Type: TEMPORARY  
Category: STATE  
Latitude: 37.82828902  
Longitude: -122.197901

HAZNET:

Name: DAVID FENN



Map ID  
 Direction  
 Distance  
 Elevation

MAP FINDINGS

Site

Database(s)

EDR ID Number  
 EPA ID Number

**DAVID FENN (Continued)**

**S127111851**

Address:	6242 GIRVIN DRIVE
Address 2:	Not reported
City,State,Zip:	OAKLAND, CA 94611
Contact:	DAVID FENN
Telephone:	5102207393
Mailing Name:	Not reported
Mailing Address:	6242 GIRVIN DRIVE
Year:	2021
Gepaid:	CAC003119619
TSD EPA ID:	CAD981382732
CA Waste Code:	151 - Asbestos containing waste
Disposal Method:	H132 - Landfill Or Surface Impoundment That Will Be Closed As Landfill( To Include On-Site Treatment And/Or Stabilization)
Tons:	0.23
Year:	2021
Gepaid:	CAC003101897
TSD EPA ID:	CAD981382732
CA Waste Code:	151 - Asbestos containing waste
Disposal Method:	H132 - Landfill Or Surface Impoundment That Will Be Closed As Landfill( To Include On-Site Treatment And/Or Stabilization)
Tons:	0.23

**IB1483**  
**WNW**  
 1/8-1/4  
 0.207 mi.  
 1095 ft.

**MATT ROWE**  
**6020 SNAKE RD.**  
**OAKLAND, CA 94611**  
 Site 1 of 2 in cluster IB

**HWTS** **S124722838**  
**HAZNET** **N/A**

**Actual:**  
**858 ft.**  
**Focus Map:**  
**5**

<b>HWTS:</b>	
Name:	MATT ROWE
Address:	6020 SNAKE RD.
Address 2:	Not reported
City,State,Zip:	OAKLAND, CA 94611
EPA ID:	CAC003005145
Inactive Date:	06/11/2019
Create Date:	03/12/2019
Last Act Date:	Not reported
Mailing Name:	Not reported
Mailing Address:	6020 SNAKE RD.
Mailing Address 2:	Not reported
Mailing City,State,Zip:	OAKLAND, CA 94611
Owner Name:	MATT ROWE
Owner Address:	6020 SNAKE RD.
Owner Address 2:	Not reported
Owner City,State,Zip:	OAKLAND, CA 94611
Owner Phone:	Not reported
Owner Fax:	Not reported
Contact Name:	MATT ROWE
Contact Address:	6020 SNAKE RD.
Contact Address 2:	Not reported
City,State,Zip:	OAKLAND, CA 94611
Contact Phone:	Not reported
Contact Fax:	Not reported
Facility Status:	Inactive
Facility Type:	TEMPORARY

Map ID  
Direction  
Distance  
Elevation

MAP FINDINGS

Site

Database(s)

EDR ID Number  
EPA ID Number

**MATT ROWE (Continued)**

**S124722838**

Category: STATE  
Latitude: 37.829379  
Longitude: -122.206419

**HAZNET:**

Name: MATT ROWE  
Address: 6020 SNAKE RD.  
Address 2: Not reported  
City,State,Zip: OAKLAND, CA 94611  
Contact: MATT ROWE  
Telephone: 2133089363  
Mailing Name: Not reported  
Mailing Address: 6020 SNAKE RD.  
  
Year: 2019  
Gepaid: CAC003005145  
TSD EPA ID: CAD981382732  
CA Waste Code: 151 - Asbestos containing waste  
Disposal Method: H132 - Landfill Or Surface Impoundment That Will Be Closed As Landfill( To Include On-Site Treatment And/Or Stabilization)  
Tons: 0.23000

**Detail Two:**

Year: 2019  
EM Manifest ID: 316886  
Shipment Date: 3/13/2019  
Receipt Date: 3/18/2019  
Manifest Number: 020137768JJK  
Generator EPA ID: CAC003005145  
Name: MATT ROWE SR76884  
Address: 6020 SNAKE RD  
Address 2: Not reported  
City: OAKLAND  
Zip: 94611  
Telephone: 800-439-9610  
Contact: Not reported  
Contact Telephone: 213-308-9363  
Transporter 1 EPA ID: CAL000291177  
Transporter 1 Emergency Number: Not reported  
Transporter 2 EPA ID: CAR000272773  
Transporter 2 Emergency Number: Not reported  
TSD EPA ID: CAD981382732  
TSD Name: ALTAMONT LANDFILL & RESOURCE RECOVERY FACILITY  
TSD Address 1: 10840 ALTAMONT PASS RD  
TSD Address 2: Not reported  
TSD City: LIVERMORE  
TSD Zip: 94551  
TSD Telephone: Not reported

**State:**

Year: 2019  
EM Manifest ID: 316886  
Generator EPA ID: CAC003005145  
Shipment Date: 2019-03-13  
Manifest Number: 020137768JJK  
Line Number: 1

Map ID  
Direction  
Distance  
Elevation

MAP FINDINGS

Site

Database(s)

EDR ID Number  
EPA ID Number

**MATT ROWE (Continued)**

**S124722838**

Method Code: H132  
Quantity Tons: 0.23000  
Quantity Waste: 1.000000  
Quantity Unit: Y  
Number of Containers: 3  
Type of Container: Burlap, cloth, paper, or plastic bags  
Quantity Type: Cubic Yards  
State Code: 151

**IC1484  
NW  
1/8-1/4  
0.208 mi.  
1097 ft.**

**BATRA, BHAVNEET  
6555 SARONI DRIVE  
OAKLAND, CA 94611  
Site 1 of 5 in cluster IC**

**HWTS S124658709  
N/A**

**Actual:  
1112 ft.  
Focus Map:  
5**

**HWTS:**  
Name: BATRA, BHAVNEET  
Address: 6555 SARONI DRIVE  
Address 2: Not reported  
City,State,Zip: OAKLAND, CA 94611  
EPA ID: CAC002934641  
Inactive Date: 01/31/2018  
Create Date: 10/31/2017  
Last Act Date: Not reported  
Mailing Name: Not reported  
Mailing Address: 6555 SARONI DRIVE  
Mailing Address 2: Not reported  
Mailing City,State,Zip: OAKLAND, CA 94611  
Owner Name: BATRA, BHAVNEET  
Owner Address: 6555 SARONI DRIVE  
Owner Address 2: Not reported  
Owner City,State,Zip: OAKLAND, CA 94611  
Owner Phone: Not reported  
Owner Fax: Not reported  
Contact Name: BATRA, BHAVNEET  
Contact Address: 6555 SARONI DRIVE  
Contact Address 2: Not reported  
City,State,Zip: OAKLAND, CA 94611  
Contact Phone: Not reported  
Contact Fax: Not reported  
Facility Status: Inactive  
Facility Type: TEMPORARY  
Category: STATE  
Latitude: 37.832576  
Longitude: -122.203817

MAP FINDINGS

Map ID  
 Direction  
 Distance  
 Elevation

Site

Database(s)

EDR ID Number  
 EPA ID Number

**ID1485**     **JEAN LIN-KIKUCHI**  
**SE**         **48 DOLORES WAY**  
**1/8-1/4**     **ORINDA, CA 94563**  
**0.208 mi.**  
**1097 ft.**     **Site 1 of 5 in cluster ID**

**HWTS**     **S126095150**  
**HAZNET**     **N/A**

**Actual:**  
**667 ft.**

**HWTS:**

**Focus Map:**  
**7**

Name: JEAN LIN-KIKUCHI  
 Address: 48 DOLORES WAY  
 Address 2: Not reported  
 City,State,Zip: ORINDA, CA 94563  
 EPA ID: CAC003043794  
 Inactive Date: 02/17/2020  
 Create Date: 11/18/2019  
 Last Act Date: Not reported  
 Mailing Name: Not reported  
 Mailing Address: 48 DOLORES WAY  
 Mailing Address 2: Not reported  
 Mailing City,State,Zip: ORINDA, CA 94563  
 Owner Name: JEAN LIN-KIKUCHI  
 Owner Address: 48 DOLORES WAY  
 Owner Address 2: Not reported  
 Owner City,State,Zip: ORINDA, CA 94563  
 Owner Phone: Not reported  
 Owner Fax: Not reported  
 Contact Name: JEAN LIN-KIKUCHI  
 Contact Address: 48 DOLORES WAY  
 Contact Address 2: Not reported  
 City,State,Zip: ORINDA, CA 94563  
 Contact Phone: Not reported  
 Contact Fax: Not reported  
 Facility Status: Inactive  
 Facility Type: TEMPORARY  
 Category: STATE  
 Latitude: 37.845105  
 Longitude: -122.159031

**HAZNET:**

Name: JEAN LIN-KIKUCHI  
 Address: 48 DOLORES WAY  
 Address 2: Not reported  
 City,State,Zip: ORINDA, CA 94563  
 Contact: JEAN LIN-KIKUCHI  
 Telephone: 9259841152  
 Mailing Name: Not reported  
 Mailing Address: 48 DOLORES WAY

Year: 2019  
 Gepaid: CAC003043794  
 TSD EPA ID: CAD981382732  
 CA Waste Code: 151 - Asbestos containing waste  
 Disposal Method: H132 - Landfill Or Surface Impoundment That Will Be Closed As Landfill( To Include On-Site Treatment And/Or Stabilization)  
 Tons: 0.23000

**Detail Two:**

Year: 2019

Map ID  
Direction  
Distance  
Elevation

MAP FINDINGS

Site

Database(s)

EDR ID Number  
EPA ID Number

**JEAN LIN-KIKUCHI (Continued)**

**S126095150**

EM Manifest ID: 720873  
Shipment Date: 11/18/2019  
Receipt Date: 11/20/2019  
Manifest Number: 020136257JJK  
Generator EPA ID: CAC003043794  
Name: JEAN LIN-KIKUCHI-SR79955  
Address: 48 DOLORES WAY  
Address 2: Not reported  
City: ORINDA  
Zip: 94563  
Telephone: 800-439-9610  
Contact: Not reported  
Contact Telephone: 925-984-1152  
Transporter 1 EPA ID: CAL000291177  
Transporter 1 Emergency Number: Not reported  
Transporter 2 EPA ID: CAR000272773  
Transporter 2 Emergency Number: Not reported  
TSDf EPA ID: CAD981382732  
TSDf Name: ALTAMONT LANDFILL & RESOURCE RECOVERY FACILITY  
TSDf Address 1: 10840 ALTAMONT PASS RD  
TSDf Address 2: Not reported  
TSDf City: LIVERMORE  
TSDf Zip: 94551  
TSDf Telephone: Not reported

State:  
Year: 2019  
EM Manifest ID: 720873  
Generator EPA ID: CAC003043794  
Shipment Date: 2019-11-18  
Manifest Number: 020136257JJK  
Line Number: 1  
Method Code: H132  
Quantity Tons: 0.23000  
Quantity Waste: 1.000000  
Quantity Unit: Y  
Number of Containers: 12  
Type of Container: Burlap, cloth, paper, or plastic bags  
Quantity Type: Cubic Yards  
State Code: 151

**ID1486**  
**SE**  
**1/8-1/4**  
**0.208 mi.**  
**1097 ft.**

**JEAN LIN-KIKUCHI**  
**48 DOLORES WAY**  
**ORINDA, CA 94563**  
**Site 2 of 5 in cluster ID**

**ECHO 1026034241**  
**N/A**

**Actual:**  
**667 ft.**

**Focus Map:**  
**7**

**ECHO:**  
Envid: 1026034241  
Registry ID: 110070679065  
DFR URL: <http://echo.epa.gov/detailed-facility-report?fid=110070679065>  
Name: JEAN LIN-KIKUCHI  
Address: 48 DOLORES WAY  
City,State,Zip: ORINDA, CA 94563

Map ID  
 Direction  
 Distance  
 Elevation

MAP FINDINGS

Site

Database(s)

EDR ID Number  
 EPA ID Number

**ID1487**     **JEAN LIN-KIKUCHI**     **RCRA NonGen / NLR**     **1025863045**  
**SE**     **48 DOLORES WAY**         **CAC003043794**  
**1/8-1/4**     **ORINDA, CA 94563**  
**0.208 mi.**  
**1097 ft.**     **Site 3 of 5 in cluster ID**

<b>Actual:</b> <b>667 ft.</b>	RCRA Listings:	20191118
<b>Focus Map:</b> <b>7</b>	Date Form Received by Agency:	Jean Lin-Kikuchi
	Handler Name:	48 DOLORES WAY
	Handler Address:	ORINDA, CA 94563
	Handler City,State,Zip:	CAC003043794
	EPA ID:	JEAN LIN-KIKUCHI
	Contact Name:	48 DOLORES WAY
	Contact Address:	ORINDA, CA 94563
	Contact City,State,Zip:	925-984-1152
	Contact Telephone:	Not reported
	Contact Fax:	SARA.GOMEZ@SYNERGYCOMPANIES.ORG
	Contact Email:	Not reported
	Contact Title:	09
	EPA Region:	Not reported
	Land Type:	Not a generator, verified
	Federal Waste Generator Description:	Not reported
	Non-Notifier:	Not reported
	Biennial Report Cycle:	Not reported
	Accessibility:	Not reported
	Active Site Indicator:	Not reported
	State District Owner:	Not reported
	State District:	Not reported
	Mailing Address:	48 DOLORES WAY
	Mailing City,State,Zip:	ORINDA, CA 94563
	Owner Name:	Jean Lin-Kikuchi
	Owner Type:	Other
	Operator Name:	Jean Lin-Kikuchi
	Operator Type:	Other
	Short-Term Generator Activity:	No
	Importer Activity:	No
	Mixed Waste Generator:	No
	Transporter Activity:	No
	Transfer Facility Activity:	No
	Recycler Activity with Storage:	No
	Small Quantity On-Site Burner Exemption:	No
	Smelting Melting and Refining Furnace Exemption:	No
	Underground Injection Control:	No
	Off-Site Waste Receipt:	No
	Universal Waste Indicator:	No
	Universal Waste Destination Facility:	No
	Federal Universal Waste:	No
	Active Site State-Reg Handler:	---
	Federal Facility Indicator:	Not reported
	Hazardous Secondary Material Indicator:	N
	Sub-Part K Indicator:	Not reported
	2018 GPRC Permit Baseline:	Not on the Baseline
	2018 GPRC Renewals Baseline:	Not on the Baseline
	202 GPRC Corrective Action Baseline:	No
	Subject to Corrective Action Universe:	No
	Non-TSDFs Where RCRA CA has Been Imposed Universe:	No
	Corrective Action Priority Ranking:	No NCAPS ranking
	Environmental Control Indicator:	No
	Institutional Control Indicator:	No

Map ID  
 Direction  
 Distance  
 Elevation

MAP FINDINGS

Site

Database(s)

EDR ID Number  
 EPA ID Number

**JEAN LIN-KIKUCHI (Continued)**

**1025863045**

Human Exposure Controls Indicator:	N/A
Groundwater Controls Indicator:	N/A
Significant Non-Complier Universe:	No
Unaddressed Significant Non-Complier Universe:	No
Addressed Significant Non-Complier Universe:	No
Significant Non-Complier With a Compliance Schedule Universe:	No
Financial Assurance Required:	Not reported
Handler Date of Last Change:	20191122
Recognized Trader-Importer:	No
Recognized Trader-Exporter:	No
Importer of Spent Lead Acid Batteries:	No
Exporter of Spent Lead Acid Batteries:	No
Recycler Activity Without Storage:	No
Manifest Broker:	No
Sub-Part P Indicator:	No

Handler - Owner Operator:

Owner/Operator Indicator:	Owner
Owner/Operator Name: JEAN LIN-KIKUCHI	
Legal Status:	Other
Date Became Current:	Not reported
Date Ended Current:	Not reported
Owner/Operator Address:	48 DOLORES WAY
Owner/Operator City,State,Zip:	ORINDA, CA 94563
Owner/Operator Telephone:	925-984-1152
Owner/Operator Telephone Ext:	Not reported
Owner/Operator Fax:	Not reported
Owner/Operator Email:	Not reported

Owner/Operator Indicator:	Operator
Owner/Operator Name: JEAN LIN-KIKUCHI	
Legal Status:	Other
Date Became Current:	Not reported
Date Ended Current:	Not reported
Owner/Operator Address:	48 DOLORES WAY
Owner/Operator City,State,Zip:	ORINDA, CA 94563
Owner/Operator Telephone:	925-984-1152
Owner/Operator Telephone Ext:	Not reported
Owner/Operator Fax:	Not reported
Owner/Operator Email:	Not reported

Historic Generators:

Receive Date:	20191118
Handler Name: JEAN LIN-KIKUCHI	
Federal Waste Generator Description:	Not a generator, verified
State District Owner:	Not reported
Large Quantity Handler of Universal Waste:	No
Recognized Trader Importer:	No
Recognized Trader Exporter:	No
Spent Lead Acid Battery Importer:	No
Spent Lead Acid Battery Exporter:	No
Current Record:	Yes
Non Storage Recycler Activity:	Not reported
Electronic Manifest Broker:	Not reported

Map ID  
 Direction  
 Distance  
 Elevation

MAP FINDINGS

Site

Database(s)

EDR ID Number  
 EPA ID Number

**JEAN LIN-KIKUCHI (Continued)**

**1025863045**

List of NAICS Codes and Descriptions:

NAICS Code: 56299  
 NAICS Description: ALL OTHER WASTE MANAGEMENT SERVICES

Facility Has Received Notices of Violations:

Violations: No Violations Found

Evaluation Action Summary:

Evaluations: No Evaluations Found

**ID1488**  
**SE**  
**1/8-1/4**  
**0.208 mi.**  
**1097 ft.**

**JEAN LIN-KIKUCHI**  
**48 DOLORES WAY**  
**ORINDA, CA 94563**  
**Site 4 of 5 in cluster ID**

**FINDS 1026107795**  
**N/A**

**Actual:**  
**667 ft.**

**FINDS:**  
 Registry ID: 110070679065

**Focus Map:**  
**7**

Click Here for FRS Facility Detail Report:

Environmental Interest/Information System:

The Resource Conservation and Recovery Act Information System (RCRAInfo) is EPA's comprehensive information system in support of the Resource Conservation and Recovery Act (RCRA) of 1976 and the Hazardous and Solid Waste Amendments (HSWA) of 1984. It tracks many types of information about generators, transporters, treaters, storers, and disposers of hazardous waste.

Click this hyperlink while viewing on your computer to access additional FINDS: detail in the EDR Site Report.

**HD1489**  
**SE**  
**1/8-1/4**  
**0.208 mi.**  
**1098 ft.**

**RICK PHILIPS**  
**2015 BYWOOD DR.**  
**OAKLAND, CA 94602**  
**Site 2 of 4 in cluster HD**

**RCRA NonGen / NLR 1024751491**  
**CAC002971283**

**Actual:**  
**626 ft.**

RCRA Listings:

Date Form Received by Agency: 20180717  
 Handler Name: Rick Philips  
 Handler Address: 2015 BYWOOD DR.  
 Handler City,State,Zip: OAKLAND, CA 94602  
 EPA ID: CAC002971283  
 Contact Name: RICK PHILIPS  
 Contact Address: 2015 BYWOOD DR.  
 Contact City,State,Zip: OAKLAND, CA 94602  
 Contact Telephone: 510-282-8662  
 Contact Fax: Not reported  
 Contact Email: LILIAN.RAMOS@SYNERGYCOMPANIES.ORG  
 Contact Title: Not reported  
 EPA Region: 09  
 Land Type: Not reported  
 Federal Waste Generator Description: Not a generator, verified  
 Non-Notifier: Not reported

**Focus Map:**  
**9**



Map ID  
 Direction  
 Distance  
 Elevation

MAP FINDINGS

Site

Database(s)

EDR ID Number  
 EPA ID Number

**RICK PHILIPS (Continued)**

**1024751491**

Biennial Report Cycle:	Not reported
Accessibility:	Not reported
Active Site Indicator:	Handler Activities
State District Owner:	Not reported
State District:	Not reported
Mailing Address:	2015 BYWOOD DR.
Mailing City, State, Zip:	OAKLAND, CA 94602
Owner Name:	Rick Philips
Owner Type:	Other
Operator Name:	Rick Philips
Operator Type:	Other
Short-Term Generator Activity:	No
Importer Activity:	No
Mixed Waste Generator:	No
Transporter Activity:	No
Transfer Facility Activity:	No
Recycler Activity with Storage:	No
Small Quantity On-Site Burner Exemption:	No
Smelting Melting and Refining Furnace Exemption:	No
Underground Injection Control:	No
Off-Site Waste Receipt:	No
Universal Waste Indicator:	Yes
Universal Waste Destination Facility:	Yes
Federal Universal Waste:	No
Active Site State-Reg Handler:	---
Federal Facility Indicator:	Not reported
Hazardous Secondary Material Indicator:	N
Sub-Part K Indicator:	Not reported
2018 GPRA Permit Baseline:	Not on the Baseline
2018 GPRA Renewals Baseline:	Not on the Baseline
202 GPRA Corrective Action Baseline:	No
Subject to Corrective Action Universe:	No
Non-TSDFs Where RCRA CA has Been Imposed Universe:	No
Corrective Action Priority Ranking:	No NCAPS ranking
Environmental Control Indicator:	No
Institutional Control Indicator:	No
Human Exposure Controls Indicator:	N/A
Groundwater Controls Indicator:	N/A
Significant Non-Complier Universe:	No
Unaddressed Significant Non-Complier Universe:	No
Addressed Significant Non-Complier Universe:	No
Significant Non-Complier With a Compliance Schedule Universe:	No
Financial Assurance Required:	Not reported
Handler Date of Last Change:	20180831
Recognized Trader-Importer:	No
Recognized Trader-Exporter:	No
Importer of Spent Lead Acid Batteries:	No
Exporter of Spent Lead Acid Batteries:	No
Recycler Activity Without Storage:	No
Manifest Broker:	No
Sub-Part P Indicator:	No

Handler - Owner Operator:	
Owner/Operator Indicator:	Owner
Owner/Operator Name: RICK PHILIPS	
Legal Status:	Other

Map ID  
Direction  
Distance  
Elevation

MAP FINDINGS

Site

Database(s)

EDR ID Number  
EPA ID Number

**RICK PHILIPS (Continued)**

**1024751491**

Date Became Current: Not reported  
Date Ended Current: Not reported  
Owner/Operator Address: 2015 BYWOOD DR.  
Owner/Operator City,State,Zip: OAKLAND, CA 94602  
Owner/Operator Telephone: 510-282-8662  
Owner/Operator Telephone Ext: Not reported  
Owner/Operator Fax: Not reported  
Owner/Operator Email: Not reported

Owner/Operator Indicator: Operator  
Owner/Operator Name: RICK PHILIPS  
Legal Status: Other  
Date Became Current: Not reported  
Date Ended Current: Not reported  
Owner/Operator Address: 2015 BYWOOD DR.  
Owner/Operator City,State,Zip: OAKLAND, CA 94602  
Owner/Operator Telephone: 510-282-8662  
Owner/Operator Telephone Ext: Not reported  
Owner/Operator Fax: Not reported  
Owner/Operator Email: Not reported

Historic Generators:

Receive Date: 20180717  
Handler Name: RICK PHILIPS  
Federal Waste Generator Description: Not a generator, verified  
State District Owner: Not reported  
Large Quantity Handler of Universal Waste: No  
Recognized Trader Importer: No  
Recognized Trader Exporter: No  
Spent Lead Acid Battery Importer: No  
Spent Lead Acid Battery Exporter: No  
Current Record: Yes  
Non Storage Recycler Activity: Not reported  
Electronic Manifest Broker: Not reported

List of NAICS Codes and Descriptions:

NAICS Code: 56299  
NAICS Description: ALL OTHER WASTE MANAGEMENT SERVICES

Facility Has Received Notices of Violations:

Violations: No Violations Found

Evaluation Action Summary:

Evaluations: No Evaluations Found

MAP FINDINGS

Map ID				
Direction				
Distance				
Elevation	Site	Database(s)	EDR ID Number	EPA ID Number

---

<b>HD1490</b>	<b>RICK PHILIPS</b>	<b>FINDS</b>	<b>1024675292</b>
<b>SE</b>	<b>2015 BYWOOD DR.</b>	<b>ECHO</b>	<b>N/A</b>
<b>1/8-1/4</b>	<b>OAKLAND, CA 94602</b>		
<b>0.208 mi.</b>			
<b>1098 ft.</b>	<b>Site 3 of 4 in cluster HD</b>		

**Actual:** FINDS:  
**626 ft.** Registry ID: 110070463686

**Focus Map:** Click Here for FRS Facility Detail Report:  
**9**

Environmental Interest/Information System:  
The Resource Conservation and Recovery Act Information System (RCRAInfo) is EPA's comprehensive information system in support of the Resource Conservation and Recovery Act (RCRA) of 1976 and the Hazardous and Solid Waste Amendments (HSWA) of 1984. It tracks many types of information about generators, transporters, treaters, storers, and disposers of hazardous waste.

[Click this hyperlink](#) while viewing on your computer to access additional FINDS: detail in the EDR Site Report.

ECHO:  
Envid: 1024675292  
Registry ID: 110070463686  
DFR URL: <http://echo.epa.gov/detailed-facility-report?fid=110070463686>  
Name: RICK PHILIPS  
Address: 2015 BYWOOD DR.  
City,State,Zip: OAKLAND, CA 94602

---

<b>HD1491</b>	<b>RICK PHILIPS</b>	<b>HWTS</b>	<b>S124689996</b>
<b>SE</b>	<b>2015 BYWOOD DR.</b>	<b>HAZNET</b>	<b>N/A</b>
<b>1/8-1/4</b>	<b>OAKLAND, CA 94602</b>		
<b>0.208 mi.</b>			
<b>1098 ft.</b>	<b>Site 4 of 4 in cluster HD</b>		

**Actual:** HWTS:  
**626 ft.** Name: RICK PHILIPS  
**Focus Map:** Address: 2015 BYWOOD DR.  
**9** Address 2: Not reported  
City,State,Zip: OAKLAND, CA 94602  
EPA ID: CAC002971283  
Inactive Date: 10/16/2018  
Create Date: 07/17/2018  
Last Act Date: Not reported  
Mailing Name: Not reported  
Mailing Address: 2015 BYWOOD DR.  
Mailing Address 2: Not reported  
Mailing City,State,Zip: OAKLAND, CA 94602  
Owner Name: RICK PHILIPS  
Owner Address: 2015 BYWOOD DR.  
Owner Address 2: Not reported  
Owner City,State,Zip: OAKLAND, CA 94602  
Owner Phone: Not reported  
Owner Fax: Not reported  
Contact Name: RICK PHILIPS  
Contact Address: 2015 BYWOOD DR.  
Contact Address 2: Not reported  
City,State,Zip: OAKLAND, CA 94602  
Contact Phone: Not reported  
Contact Fax: Not reported

Map ID  
Direction  
Distance  
Elevation

MAP FINDINGS

Site

Database(s)

EDR ID Number  
EPA ID Number

**RICK PHILIPS (Continued)**

**S124689996**

Facility Status: Inactive  
Facility Type: TEMPORARY  
Category: STATE  
Latitude: 37.813565  
Longitude: -122.207403

**HAZNET:**

Name: RICK PHILIPS  
Address: 2015 BYWOOD DR.  
Address 2: Not reported  
City, State, Zip: OAKLAND, CA 94602  
Contact: RICK PHILIPS  
Telephone: 5102828662  
Mailing Name: Not reported  
Mailing Address: 2015 BYWOOD DR.  
  
Year: 2018  
Gepaid: CAC002971283  
TSD EPA ID: CAD981382732  
CA Waste Code: 151 - Asbestos containing waste  
Disposal Method: H132 - Landfill Or Surface Impoundment That Will Be Closed As  
Landfill( To Include On-Site Treatment And/Or Stabilization)  
Tons: 0.23000

**Detail Two:**

Year: 2018  
EM Manifest ID: 137417  
Shipment Date: 10/1/2018  
Receipt Date: 10/5/2018  
Manifest Number: 019596854JJK  
Generator EPA ID: CAC002971283  
Name: RICK PHILIPS  
Address: 2015 BYWOOD DR.  
Address 2: Not reported  
City: OAKLAND  
Zip: 94602  
Telephone: 800-439-9610  
Contact: Not reported  
Contact Telephone: 510-282-8662  
Transporter 1 EPA ID: CAL000291177  
Transporter 1 Emergency Number: Not reported  
Transporter 2 EPA ID: CAR000037283  
Transporter 2 Emergency Number: Not reported  
TSD EPA ID: CAD981382732  
TSD Name: ALTAMONT LANDFILL & RESOURCE RECOVERY FACILITY  
TSD Address 1: 10840 ALTAMONT PASS RD  
TSD Address 2: Not reported  
TSD City: LIVERMORE  
TSD Zip: 94551  
TSD Telephone: Not reported

**State:**

Year: 2018  
EM Manifest ID: 137417  
Generator EPA ID: CAC002971283  
Shipment Date: 2018-10-01

Map ID  
Direction  
Distance  
Elevation

MAP FINDINGS

Site

Database(s)

EDR ID Number  
EPA ID Number

**RICK PHILIPS (Continued)**

**S124689996**

Manifest Number: 019596854JJK  
Line Number: 1  
Method Code: H132  
Quantity Tons: 0.23000  
Quantity Waste: 1.000000  
Quantity Unit: Y  
Number of Containers: 12  
Type of Container: Burlap, cloth, paper, or plastic bags  
Quantity Type: Cubic Yards  
State Code: 151

**1492 PACIFIC GAS & ELECTRIC CO**  
**NW LAT/LONG\_USED**  
**1/8-1/4 PIEDMONT, CA 94610**  
**0.208 mi.**  
**1100 ft.**

**HWTS S124658775**  
**N/A**

**Actual:**  
**364 ft.**  
**Focus Map:**  
**9**

**HWTS:**  
Name: PACIFIC GAS & ELECTRIC CO  
Address: LAT/LONG\_USED  
Address 2: Not reported  
City,State,Zip: PIEDMONT, CA 94610  
EPA ID: CAC002934851  
Inactive Date: 02/01/2018  
Create Date: 11/01/2017  
Last Act Date: Not reported  
Mailing Name: Not reported  
Mailing Address: 735 TANK FARM ROAD  
Mailing Address 2: Not reported  
Mailing City,State,Zip: SAN LUIS OBISPO, CA 93401  
Owner Name: PG&E-EPA IDS  
Owner Address: PO 7640  
Owner Address 2: Not reported  
Owner City,State,Zip: SAN FRANCISCO, CA 94120  
Owner Phone: Not reported  
Owner Fax: Not reported  
Contact Name: DREW FEUCHT  
Contact Address: 735 TANK FARM ROAD  
Contact Address 2: Not reported  
City,State,Zip: SAN LUIS OBISPO, CA 93401  
Contact Phone: Not reported  
Contact Fax: Not reported  
Facility Status: Inactive  
Facility Type: TEMPORARY  
Category: STATE  
Latitude: 37.812892  
Longitude: -122.218985

Map ID  
Direction  
Distance  
Elevation

MAP FINDINGS

Site

Database(s) EDR ID Number  
EPA ID Number

**GP1493** **1X BOB MILLER**  
**North** **967 HILLCROFT**  
**1/8-1/4** **OAKLAND, CA 94107**  
**0.208 mi.**  
**1100 ft.** **Site 12 of 12 in cluster GP**

**HWTS** **S124546308**  
**N/A**

**Actual:** **HWTS:**  
**160 ft.** Name: 1X BOB MILLER  
Address: 967 HILLCROFT  
Address 2: Not reported  
City,State,Zip: OAKLAND, CA 94107  
EPA ID: CAC000974200  
Inactive Date: 10/25/2000  
Create Date: 06/17/1993  
Last Act Date: Not reported  
Mailing Name: Not reported  
Mailing Address: 967 HILLCROFT  
Mailing Address 2: Not reported  
Mailing City,State,Zip: OAKLAND, CA 946100000  
Owner Name: BOB MILLER  
Owner Address: Not reported  
Owner Address 2: Not reported  
Owner City,State,Zip: Not reported  
Owner Phone: Not reported  
Owner Fax: Not reported  
Contact Name: ROXANNE HARRIS  
Contact Address: Not reported  
Contact Address 2: Not reported  
City,State,Zip: Not reported  
Contact Phone: Not reported  
Contact Fax: Not reported  
Facility Status: Inactive  
Facility Type: TEMPORARY  
Category: STATE  
Latitude: 37.589236  
Longitude: -122.412505

**IE1494**  
**SE** **A/O 15 JOAQUIN MILLER PL.**  
**1/8-1/4** **OAKLAND, CA 94602**  
**0.209 mi.**  
**1101 ft.** **Site 1 of 2 in cluster IE**

**CHMIRS** **S100276411**  
**N/A**

**Actual:** **CHMIRS:**  
**551 ft.** Name: Not reported  
Address: A/O 15 JOAQUIN MILLER PL.  
City,State,Zip: OAKLAND, CA 94602  
OES Incident Number: 099473  
OES notification: Not reported  
OES Date: Not reported  
OES Time: Not reported  
**Date Completed:** **28-AUG-90**  
Property Use: 962  
Agency Id Number: 1075  
Agency Incident Number: 9025637  
Time Notified: 2214  
Time Completed: 2300  
Surrounding Area: 400  
Estimated Temperature: 68  
Property Management: C

Map ID  
Direction  
Distance  
Elevation

MAP FINDINGS

Site

Database(s)

EDR ID Number  
EPA ID Number

(Continued)

S100276411

More Than Two Substances Involved?: N  
Resp Agency Personel # Of Decontaminated: 0  
Responding Agency Personel # Of Injuries: 0  
Responding Agency Personel # Of Fatalities: 0  
Others Number Of Decontaminated: 0  
Others Number Of Injuries: 0  
Others Number Of Fatalities: 0  
Vehicle Make/year: Not reported  
Vehicle License Number: Not reported  
Vehicle State: Not reported  
Vehicle Id Number: Not reported  
CA DOT PUC/ICC Number: Not reported  
Company Name: Not reported  
Reporting Officer Name/ID: LT. EUGENE M. DICK  
Report Date: 28-AUG-90  
Facility Telephone: 415 444-3322  
Waterway Involved: Not reported  
Waterway: Not reported  
Spill Site: Not reported  
Cleanup By: Not reported  
Containment: Not reported  
What Happened: Not reported  
Type: Not reported  
Measure: Not reported  
Other: Not reported  
Date/Time: Not reported  
Year: 88-92  
Agency: Not reported  
Incident Date: 28-AUG-90  
Admin Agency: Not reported  
Amount: Not reported  
Contained: Not reported  
Site Type: Not reported  
E Date: 04-JUN-91  
Substance: Not reported  
Unknown: Not reported  
Substance #2: Not reported  
Substance #3: Not reported  
Evacuations: Not reported  
Number of Injuries: Not reported  
Number of Fatalities: Not reported  
#1 Pipeline: Not reported  
#2 Pipeline: Not reported  
#3 Pipeline: Not reported  
#1 Vessel >= 300 Tons: Not reported  
#2 Vessel >= 300 Tons: Not reported  
#3 Vessel >= 300 Tons: Not reported  
Evacs: Not reported  
Injuries: Not reported  
Fataals: Not reported  
Comments: N  
Description: Not reported

Map ID  
 Direction  
 Distance  
 Elevation

MAP FINDINGS

Site

Database(s)

EDR ID Number  
 EPA ID Number

<b>HU1495</b>	<b>JOAN BLOOM</b>	<b>RCRA NonGen / NLR</b>	<b>1026042755</b>
<b>SSE</b>	<b>1631 VISTA AVE</b>		<b>CAC003048945</b>
<b>1/8-1/4</b>	<b>OAKLAND, CA 94602</b>		
<b>0.209 mi.</b>			
<b>1101 ft.</b>	<b>Site 2 of 5 in cluster HU</b>		
<b>Actual:</b>	<b>RCRA Listings:</b>		
<b>275 ft.</b>	Date Form Received by Agency:	20191230	
<b>Focus Map:</b>	Handler Name:	Joan Bloom	
<b>9</b>	Handler Address:	1631 VISTA AVE	
	Handler City,State,Zip:	OAKLAND, CA 94602	
	EPA ID:	CAC003048945	
	Contact Name:	JOAN BLOOM	
	Contact Address:	1631 VISTA AVE	
	Contact City,State,Zip:	OAKLAND, CA 94602	
	Contact Telephone:	510-207-9107	
	Contact Fax:	Not reported	
	Contact Email:	RUTH.DELGADILLO@SYNERGYCOMPANIES.ORG	
	Contact Title:	Not reported	
	EPA Region:	09	
	Land Type:	Not reported	
	Federal Waste Generator Description:	Not a generator, verified	
	Non-Notifier:	Not reported	
	Biennial Report Cycle:	Not reported	
	Accessibility:	Not reported	
	Active Site Indicator:	Not reported	
	State District Owner:	Not reported	
	State District:	Not reported	
	Mailing Address:	1631 VISTA AVE	
	Mailing City,State,Zip:	OAKLAND, CA 94602	
	Owner Name:	Joan Bloom	
	Owner Type:	Other	
	Operator Name:	Joan Bloom	
	Operator Type:	Other	
	Short-Term Generator Activity:	No	
	Importer Activity:	No	
	Mixed Waste Generator:	No	
	Transporter Activity:	No	
	Transfer Facility Activity:	No	
	Recycler Activity with Storage:	No	
	Small Quantity On-Site Burner Exemption:	No	
	Smelting Melting and Refining Furnace Exemption:	No	
	Underground Injection Control:	No	
	Off-Site Waste Receipt:	No	
	Universal Waste Indicator:	No	
	Universal Waste Destination Facility:	No	
	Federal Universal Waste:	No	
	Active Site State-Reg Handler:	---	
	Federal Facility Indicator:	Not reported	
	Hazardous Secondary Material Indicator:	N	
	Sub-Part K Indicator:	Not reported	
	2018 GPRAs Permit Baseline:	Not on the Baseline	
	2018 GPRAs Renewals Baseline:	Not on the Baseline	
	202 GPRAs Corrective Action Baseline:	No	
	Subject to Corrective Action Universe:	No	
	Non-TSDFs Where RCRA CA has Been Imposed Universe:	No	
	Corrective Action Priority Ranking:	No NCAPS ranking	
	Environmental Control Indicator:	No	
	Institutional Control Indicator:	No	



Map ID  
Direction  
Distance  
Elevation

MAP FINDINGS

Site

Database(s)

EDR ID Number  
EPA ID Number

**JOAN BLOOM (Continued)**

**1026042755**

Human Exposure Controls Indicator: N/A  
Groundwater Controls Indicator: N/A  
Significant Non-Complier Universe: No  
Unaddressed Significant Non-Complier Universe: No  
Addressed Significant Non-Complier Universe: No  
Significant Non-Complier With a Compliance Schedule Universe: No  
Financial Assurance Required: Not reported  
Handler Date of Last Change: 20200210  
Recognized Trader-Importer: No  
Recognized Trader-Exporter: No  
Importer of Spent Lead Acid Batteries: No  
Exporter of Spent Lead Acid Batteries: No  
Recycler Activity Without Storage: No  
Manifest Broker: No  
Sub-Part P Indicator: No

Handler - Owner Operator:

Owner/Operator Indicator: Operator  
Owner/Operator Name: JOAN BLOOM  
Legal Status: Other  
Date Became Current: Not reported  
Date Ended Current: Not reported  
Owner/Operator Address: 1631 VISTA AVE  
Owner/Operator City,State,Zip: OAKLAND, CA 94602  
Owner/Operator Telephone: 510-207-9107  
Owner/Operator Telephone Ext: Not reported  
Owner/Operator Fax: Not reported  
Owner/Operator Email: Not reported

Owner/Operator Indicator: Owner  
Owner/Operator Name: JOAN BLOOM  
Legal Status: Other  
Date Became Current: Not reported  
Date Ended Current: Not reported  
Owner/Operator Address: 1631 VISTA AVE  
Owner/Operator City,State,Zip: OAKLAND, CA 94602  
Owner/Operator Telephone: 510-207-9107  
Owner/Operator Telephone Ext: Not reported  
Owner/Operator Fax: Not reported  
Owner/Operator Email: Not reported

Historic Generators:

Receive Date: 20191230  
Handler Name: JOAN BLOOM  
Federal Waste Generator Description: Not a generator, verified  
State District Owner: Not reported  
Large Quantity Handler of Universal Waste: No  
Recognized Trader Importer: No  
Recognized Trader Exporter: No  
Spent Lead Acid Battery Importer: No  
Spent Lead Acid Battery Exporter: No  
Current Record: Yes  
Non Storage Recycler Activity: Not reported  
Electronic Manifest Broker: Not reported

Map ID  
Direction  
Distance  
Elevation

MAP FINDINGS

Site

Database(s)

EDR ID Number  
EPA ID Number

**JOAN BLOOM (Continued)**

**1026042755**

List of NAICS Codes and Descriptions:

NAICS Code: 56299  
NAICS Description: ALL OTHER WASTE MANAGEMENT SERVICES

Facility Has Received Notices of Violations:

Violations: No Violations Found

Evaluation Action Summary:

Evaluations: No Evaluations Found

HU1496  
SSE  
1/8-1/4  
0.209 mi.  
1101 ft.

**JOAN BLOOM**  
**1631 VISTA AVE**  
**OAKLAND, CA 94602**  
**Site 3 of 5 in cluster HU**

**FINDS 1026408279**  
**N/A**

**Actual:**  
**275 ft.**

**FINDS:**  
Registry ID: 110070717734

**Focus Map:**  
**9**

Click Here for FRS Facility Detail Report:

Environmental Interest/Information System:

The Resource Conservation and Recovery Act Information System (RCRAInfo) is EPA's comprehensive information system in support of the Resource Conservation and Recovery Act (RCRA) of 1976 and the Hazardous and Solid Waste Amendments (HSWA) of 1984. It tracks many types of information about generators, transporters, treaters, storers, and disposers of hazardous waste.

Click this hyperlink while viewing on your computer to access additional FINDS: detail in the EDR Site Report.

HU1497  
SSE  
1/8-1/4  
0.209 mi.  
1101 ft.

**JOAN BLOOM**  
**1631 VISTA AVE**  
**OAKLAND, CA 94602**  
**Site 4 of 5 in cluster HU**

**ECHO 1026139302**  
**N/A**

**Actual:**  
**275 ft.**

**ECHO:**  
Envid: 1026139302  
Registry ID: 110070717734  
DFR URL: <http://echo.epa.gov/detailed-facility-report?fid=110070717734>  
Name: JOAN BLOOM  
Address: 1631 VISTA AVE  
City,State,Zip: OAKLAND, CA 94602

**Focus Map:**  
**9**

MAP FINDINGS

Map ID  
 Direction  
 Distance  
 Elevation

Site

Database(s)

EDR ID Number  
 EPA ID Number

**HU1498**    **JOAN BLOOM**  
**SSE**        **1631 VISTA AVE**  
**1/8-1/4**     **OAKLAND, CA 94602**  
**0.209 mi.**  
**1101 ft.**    **Site 5 of 5 in cluster HU**

**HWTS**    **S126099779**  
**HAZNET**   **N/A**

**Actual:**  
**275 ft.**

**Focus Map:**  
**9**

**HWTS:**  
 Name: JOAN BLOOM  
 Address: 1631 VISTA AVE  
 Address 2: Not reported  
 City,State,Zip: OAKLAND, CA 94602  
 EPA ID: CAC003048945  
 Inactive Date: 03/30/2020  
 Create Date: 12/30/2019  
 Last Act Date: Not reported  
 Mailing Name: Not reported  
 Mailing Address: 1631 VISTA AVE  
 Mailing Address 2: Not reported  
 Mailing City,State,Zip: OAKLAND, CA 94602  
 Owner Name: JOAN BLOOM  
 Owner Address: 1631 VISTA AVE  
 Owner Address 2: Not reported  
 Owner City,State,Zip: OAKLAND, CA 94602  
 Owner Phone: Not reported  
 Owner Fax: Not reported  
 Contact Name: JOAN BLOOM  
 Contact Address: 1631 VISTA AVE  
 Contact Address 2: Not reported  
 City,State,Zip: OAKLAND, CA 94602  
 Contact Phone: Not reported  
 Contact Fax: Not reported  
 Facility Status: Inactive  
 Facility Type: TEMPORARY  
 Category: STATE  
 Latitude: 37.806255  
 Longitude: -122.216679

**HAZNET:**  
 Name: JOAN BLOOM  
 Address: 1631 VISTA AVE  
 Address 2: Not reported  
 City,State,Zip: OAKLAND, CA 94602  
 Contact: JOAN BLOOM  
 Telephone: 5102079107  
 Mailing Name: Not reported  
 Mailing Address: 1631 VISTA AVE

Year: 2020  
 Gepaid: CAC003048945  
 TSD EPA ID: CAD981382732  
 CA Waste Code: 151 - Asbestos containing waste  
 Disposal Method: H132 - Landfill Or Surface Impoundment That Will Be Closed As Landfill( To Include On-Site Treatment And/Or Stabilization)  
 Tons: 0.46

**Additional Info:**  
 Year: 2020

Map ID  
Direction  
Distance  
Elevation

MAP FINDINGS

Site

Database(s)

EDR ID Number  
EPA ID Number

**JOAN BLOOM (Continued)**

**S126099779**

Gen EPA ID: CAC003048945  
Shipment Date: 1/6/2020  
Creation Date: 1/14/2020  
Receipt Date: 1/8/2020  
Manifest ID: 021326672JJK  
Trans EPA ID: CAL000291177  
Trans Name: SYNERGY ENTERPRISES INC  
Trans 2 EPA ID: CAR000272773  
Trans 2 Name: UNI WASTE LLC  
TSDf EPA ID: CAD981382732  
Trans Name: ALTAMONT LANDFILL & RESOURCE RECOVERY FACILITY  
TSDf Alt EPA ID: Not reported  
TSDf Alt Name: Not reported  
Waste Code Description: 151 - Asbestos-containing waste  
RCRA Code: Not reported  
Meth Code: H132 - Landfill Or Surface Impoundment That Will Be Closed As Landfill( To Include On-Site Treatment And/Or Stabilization)  
Quantity Tons: 0.46  
Waste Quantity: 2  
Quantity Unit: Y  
Additional Code 1: Not reported  
Additional Code 2: Not reported  
Additional Code 3: Not reported  
Additional Code 4: Not reported  
Additional Code 5: Not reported

Detail Two:

Year: 2020  
EM Manifest ID: 915252  
Shipment Date: 1/6/2020  
Receipt Date: 1/8/2020  
Manifest Number: 021326672JJK  
Generator EPA ID: CAC003048945  
Name: JOAN BLOOM-SR81278  
Address: 1631 VISTA AVE  
Address 2: Not reported  
City: OAKLAND  
Zip: 94602  
Telephone: 800-439-9610  
Contact: Not reported  
Contact Telephone: 510-207-9107  
Transporter 1 EPA ID: CAL000291177  
Transporter 1 Emergency Number: Not reported  
Transporter 2 EPA ID: CAR000272773  
Transporter 2 Emergency Number: Not reported  
TSDf EPA ID: CAD981382732  
TSDf Name: ALTAMONT LANDFILL & RESOURCE RECOVERY FACILITY  
TSDf Address 1: ALTAMONT PASS RD  
TSDf Address 2: Not reported  
TSDf City: LIVERMORE  
TSDf Zip: 94551  
TSDf Telephone: Not reported

State:

Year: 2020  
EM Manifest ID: 915252

Map ID  
Direction  
Distance  
Elevation

MAP FINDINGS

Site

Database(s)

EDR ID Number  
EPA ID Number

**JOAN BLOOM (Continued)**

**S126099779**

Generator EPA ID: CAC003048945  
Shipment Date: 2020-01-06  
Manifest Number: 021326672JJK  
Line Number: 1  
Method Code: H132  
Quantity Tons: 0.46000  
Quantity Waste: 2.000000  
Quantity Unit: Y  
Number of Containers: 18  
Type of Container: Burlap, cloth, paper, or plastic bags  
Quantity Type: Cubic Yards  
State Code: 151

**IF1499 ZACHARY & ORIANA BOSIN**  
**NNW 919 LARKSPUR RD**  
**1/8-1/4 OAKLAND, CA 94610**  
**0.209 mi.**  
**1105 ft. Site 1 of 11 in cluster IF**

**HWTS S123072249**  
**HAZNET N/A**

**Actual:** 144 ft. **HWTS:**  
**Focus Map:** 8  
Name: ZACHARY & ORIANA BOSIN  
Address: 919 LARKSPUR RD  
Address 2: Not reported  
City,State,Zip: OAKLAND, CA 94610  
EPA ID: CAC002935952  
Inactive Date: 02/09/2018  
Create Date: 11/09/2017  
Last Act Date: Not reported  
Mailing Name: Not reported  
Mailing Address: 919 LARKSPUR RD  
Mailing Address 2: Not reported  
Mailing City,State,Zip: OAKLAND, CA 94610  
Owner Name: ZACHARY & ORIANA BOSIN  
Owner Address: 919 LARKSPUR RD  
Owner Address 2: Not reported  
Owner City,State,Zip: OAKLAND, CA 94610  
Owner Phone: Not reported  
Owner Fax: Not reported  
Contact Name: ZACHARY & ORIANA BOSIN  
Contact Address: 919 LARKSPUR RD  
Contact Address 2: Not reported  
City,State,Zip: OAKLAND, CA 94610  
Contact Phone: Not reported  
Contact Fax: Not reported  
Facility Status: Inactive  
Facility Type: TEMPORARY  
Category: STATE  
Latitude: 37.808486  
Longitude: -122.232545

**HAZNET:**  
Name: ZACHARY & ORIANA BOSIN  
Address: 919 LARKSPUR RD  
Address 2: Not reported  
City,State,Zip: OAKLAND, CA 94610  
Contact: ZACHARY & ORIANA BOSIN

Map ID  
 Direction  
 Distance  
 Elevation

MAP FINDINGS

Site

Database(s)

EDR ID Number  
 EPA ID Number

**ZACHARY & ORIANA BOSIN (Continued)**

**S123072249**

Telephone: 5105312641  
 Mailing Name: Not reported  
 Mailing Address: 919 LARKSPUR RD  
  
 Year: 2017  
 Gepaid: CAC002935952  
 TSD EPA ID: CAD981382732  
 CA Waste Code: 151 - Asbestos containing waste  
 Disposal Method: H132 - Landfill Or Surface Impoundment That Will Be Closed As  
 Landfill( To Include On-Site Treatment And/Or Stabilization)  
 Tons: 0.23

Additional Info:

Year: 2017  
 Gen EPA ID: CAC002935952  
  
 Shipment Date: 20171110  
 Creation Date: 5/30/2018 18:31:28  
 Receipt Date: 20171115  
 Manifest ID: 018058443JJK  
 Trans EPA ID: CAL000291177  
 Trans Name: SYNERGY ENTERPRISES INC  
 Trans 2 EPA ID: CAR000037283  
 Trans 2 Name: WORLD ENVIRONMENTAL & ENERGY  
 TSD EPA ID: CAD981382732  
 Trans Name: ALTAMONT LANDFILL  
 TSD EPA Alt ID: Not reported  
 TSD EPA Alt Name: Not reported  
 Waste Code Description: 151 - Asbestos-containing waste  
 RCRA Code: Not reported  
 Meth Code: H132 - Landfill Or Surface Impoundment That Will Be Closed As  
 Landfill( To Include On-Site Treatment And/Or Stabilization)  
  
 Quantity Tons: 0.23  
 Waste Quantity: 1  
 Quantity Unit: Y  
 Additional Code 1: Not reported  
 Additional Code 2: Not reported  
 Additional Code 3: Not reported  
 Additional Code 4: Not reported  
 Additional Code 5: Not reported

**IG1500 CREATIVE SPACES INC**  
**NW 62 INVERLEITH**  
**1/8-1/4 PIEDMONT, CA 94611**  
**0.210 mi.**  
**1108 ft. Site 1 of 2 in cluster IG**

**HWTS S124573976**  
**N/A**

**Actual: 526 ft.** HWTS:  
 Name: CREATIVE SPACES INC  
**Focus Map: 9** Address: 62 INVERLEITH  
 Address 2: Not reported  
 City,State,Zip: PIEDMONT, CA 94611  
 EPA ID: CAC002560994  
 Inactive Date: 08/19/2003  
 Create Date: 01/21/2003  
 Last Act Date: Not reported

Map ID  
 Direction  
 Distance  
 Elevation

MAP FINDINGS

Site

Database(s)

EDR ID Number  
 EPA ID Number

**CREATIVE SPACES INC (Continued)**

**S124573976**

Mailing Name: Not reported  
 Mailing Address: 2500 MAGNOLIA ST  
 Mailing Address 2: Not reported  
 Mailing City,State,Zip: OAKLAND, CA 94607  
 Owner Name: CREATIVE SPACES INC  
 Owner Address: 2500 MAGNOLIA ST  
 Owner Address 2: Not reported  
 Owner City,State,Zip: OAKLAND, CA 94607  
 Owner Phone: Not reported  
 Owner Fax: Not reported  
 Contact Name: MARIO BAJANDAS  
 Contact Address: 2500 MAGNOLIA ST  
 Contact Address 2: Not reported  
 City,State,Zip: OAKLAND, CA 94607  
 Contact Phone: Not reported  
 Contact Fax: Not reported  
 Facility Status: Inactive  
 Facility Type: TEMPORARY  
 Category: STATE  
 Latitude: 37.817661  
 Longitude: -122.213961

**IH1501 EAST BAY MUNICIPAL UTILITY DISTRICT**  
**WNW 1883 DRAKE DR**  
**1/8-1/4 OAKLAND, CA 94611**  
**0.210 mi.**  
**1108 ft. Site 1 of 2 in cluster IH**

**HWTS S112907806**  
**HAZNET N/A**  
**CERS**

**Actual:** 966 ft.  
**Focus Map:** 5

**HWTS:**  
 Name: EAST BAY MUNICIPAL UTILITY DISTRICT  
 Address: 1883 DRAKE DR  
 Address 2: Not reported  
 City,State,Zip: OAKLAND, CA 94611  
 EPA ID: CAC002256217  
 Inactive Date: 09/11/2001  
 Create Date: 03/02/2001  
 Last Act Date: Not reported  
 Mailing Name: Not reported  
 Mailing Address: PO BOX 24055 MS 211  
 Mailing Address 2: Not reported  
 Mailing City,State,Zip: OAKLAND, CA 946230000  
 Owner Name: EAST BAY MUNICIPAL UTIL DISTRC  
 Owner Address: PO BOX 24055 MS 211  
 Owner Address 2: Not reported  
 Owner City,State,Zip: OAKLAND, CA 946230000  
 Owner Phone: Not reported  
 Owner Fax: Not reported  
 Contact Name: ROBERT BENSON-PROJECT MGR  
 Contact Address: PO BOX 24055 MS 211  
 Contact Address 2: Not reported  
 City,State,Zip: OAKLAND, CA 946230000  
 Contact Phone: Not reported  
 Contact Fax: Not reported  
 Facility Status: Inactive  
 Facility Type: TEMPORARY  
 Category: STATE  
 Latitude: 37.830641  
 Longitude: -122.206049

Map ID  
Direction  
Distance  
Elevation

MAP FINDINGS

Site

Database(s)

EDR ID Number  
EPA ID Number

**EAST BAY MUNICIPAL UTILITY DISTRICT (Continued)**

**S112907806**

**HAZNET:**

Name: EAST BAY MUNICIPAL UTILITY DISTRICT  
Address: 1883 DRAKE DR  
Address 2: Not reported  
City,State,Zip: OAKLAND, CA 946110000  
Contact: ROBERT BENSON-PROJECT MGR  
Telephone: 5102871624  
Mailing Name: Not reported  
Mailing Address: PO BOX 24055 MS 211  
  
Year: 2001  
Gepaid: CAC002256217  
TSD EPA ID: CAD028409019  
CA Waste Code: 132 - Aqueous solution with metals (< restricted levels and (Alkaline solution (pH >= 12.5) with metals))  
  
Disposal Method: T01 - Treatment, Tank  
Tons: 2.3143

**Additional Info:**

Year: 2001  
Gen EPA ID: CAC002256217  
  
Shipment Date: 20010307  
Creation Date: 6/20/2001 0:00:00  
Receipt Date: 20010312  
Manifest ID: 98399050  
Trans EPA ID: CAD982468183  
Trans Name: Not reported  
Trans 2 EPA ID: CAD982524480  
Trans 2 Name: Not reported  
TSD EPA ID: CAD028409019  
Trans Name: Not reported  
TSD EPA ID: CAD028409019  
TSD Name: Not reported  
TSD EPA ID: CAD028409019  
TSD Name: Not reported  
Waste Code Description: 132 - Aqueous solution w/metals (< restricted levels and see waste code 121 for a list of metals)  
  
RCRA Code: Not reported  
Meth Code: T01 - Treatment, Tank  
Quantity Tons: 2.3143  
Waste Quantity: 555  
Quantity Unit: G  
Additional Code 1: Not reported  
Additional Code 2: Not reported  
Additional Code 3: Not reported  
Additional Code 4: Not reported  
Additional Code 5: Not reported

**CERS:**

Name: CARISBROOK PUMPING PLANT  
Address: 1883 DRAKE DR  
City,State,Zip: OAKLAND, CA 94611  
Site ID: 555274  
CERS ID: 10823284  
CERS Description: Chemical Storage Facilities



Map ID  
Direction  
Distance  
Elevation

MAP FINDINGS

Site

Database(s)

EDR ID Number  
EPA ID Number

**EAST BAY MUNICIPAL UTILITY DISTRICT (Continued)**

**S112907806**

Evaluation:

Eval General Type: Compliance Evaluation Inspection  
Eval Date: 08-09-2023  
Violations Found: No  
Eval Type: Routine done by local agency  
Eval Notes: ACDEH inspector arrived on site at 1833 Drake Dr\_Carisbrook Pumping Plant, to complete an inspection of the hazardous Materials Business Plan. Regional Representative Gopal Nair assisted with the inspection. Facility is a East Bay Mud pumping plants that supplies water to residents in the east Oakland hills. The pumping plant utilizes an emergency generator in the event of a power outage. A 650 gallon diesel belly tank located in an enclosed generator system. There is also a 20 gallon DEF tank within the diesel generator compartment.  
Eval Division: Alameda County Environmental Health  
Eval Program: HMRRP  
Eval Source: CERS,

Affiliation:

Affiliation Type Desc: CUPA District  
Entity Name: Alameda County Env Health  
Entity Title: Not reported  
Affiliation Address: 1131 Harbor Parkway, Suite 240  
Affiliation City: Alameda  
Affiliation State: CA  
Affiliation Country: Not reported  
Affiliation Zip: 94502-6577  
Affiliation Phone: (510) 567-6700,

Affiliation Type Desc: Document Preparer  
Entity Name: Gopal Nair  
Entity Title: Not reported  
Affiliation Address: Not reported  
Affiliation City: Not reported  
Affiliation State: Not reported  
Affiliation Country: Not reported  
Affiliation Zip: Not reported  
Affiliation Phone: ,

Affiliation Type Desc: Facility Mailing Address  
Entity Name: Mailing Address  
Entity Title: Not reported  
Affiliation Address: 1883 Drake Dr  
Affiliation City: Oakland  
Affiliation State: CA  
Affiliation Country: Not reported  
Affiliation Zip: 94611  
Affiliation Phone: ,

Affiliation Type Desc: Identification Signer  
Entity Name: Gopal Nair  
Entity Title: Senior Environmental Specialist  
Affiliation Address: Not reported  
Affiliation City: Not reported  
Affiliation State: Not reported  
Affiliation Country: Not reported  
Affiliation Zip: Not reported

Map ID  
Direction  
Distance  
Elevation

MAP FINDINGS

Site

Database(s)

EDR ID Number  
EPA ID Number

**EAST BAY MUNICIPAL UTILITY DISTRICT (Continued)**

**S112907806**

Affiliation Phone: ,

Affiliation Type Desc: Legal Owner  
Entity Name: EBMUD  
Entity Title: Not reported  
Affiliation Address: 375 11th Street, MS 704  
Affiliation City: Oakland  
Affiliation State: CA  
Affiliation Country: United States  
Affiliation Zip: 94607  
Affiliation Phone: (866) 403-2683,

Affiliation Type Desc: Parent Corporation  
Entity Name: East Bay Municipal Utility District  
Entity Title: Not reported  
Affiliation Address: Not reported  
Affiliation City: Not reported  
Affiliation State: Not reported  
Affiliation Country: Not reported  
Affiliation Zip: Not reported  
Affiliation Phone: ,

Affiliation Type Desc: Environmental Contact  
Entity Name: Gopal Nair  
Entity Title: Not reported  
Affiliation Address: 375 11th Street, MS 704  
Affiliation City: Oakland  
Affiliation State: CA  
Affiliation Country: Not reported  
Affiliation Zip: 94607  
Affiliation Phone: ,

Affiliation Type Desc: Operator  
Entity Name: East Bay Municipal Utility District  
Entity Title: Not reported  
Affiliation Address: Not reported  
Affiliation City: Not reported  
Affiliation State: Not reported  
Affiliation Country: Not reported  
Affiliation Zip: Not reported  
Affiliation Phone: (510) 287-0893,

**HE1502 MIKE POST VAN DER MOLEN**  
**WNW 5830 SNAKE RD**  
**1/8-1/4 OAKLAND, CA 94611**  
**0.210 mi.**  
**1111 ft. Site 2 of 2 in cluster HE**

**HWTS S124620414**  
**N/A**

**Actual:** 767 ft.  
**Focus Map:** 5

**HWTS:**  
Name: MIKE POST VAN DER MOLEN  
Address: 5830 SNAKE RD  
Address 2: Not reported  
City,State,Zip: OAKLAND, CA 94611  
EPA ID: CAC002736498  
Inactive Date: 10/11/2013  
Create Date: 07/12/2013  
Last Act Date: Not reported

Map ID  
Direction  
Distance  
Elevation

MAP FINDINGS

Site

Database(s)

EDR ID Number  
EPA ID Number

**MIKE POST VAN DER MOLEN (Continued)**

**S124620414**

Mailing Name: Not reported  
Mailing Address: 5830 SNAKE RD  
Mailing Address 2: Not reported  
Mailing City,State,Zip: OAKLAND, CA 946112920  
Owner Name: MIKE POST VAN DER MOLEN  
Owner Address: 5830 SNAKE RD  
Owner Address 2: Not reported  
Owner City,State,Zip: OAKLAND, CA 946112920  
Owner Phone: Not reported  
Owner Fax: Not reported  
Contact Name: MIKE POST VAN DER MOLEN  
Contact Address: 5830 SNAKE RD  
Contact Address 2: Not reported  
City,State,Zip: OAKLAND, CA 946112920  
Contact Phone: Not reported  
Contact Fax: Not reported  
Facility Status: Inactive  
Facility Type: TEMPORARY  
Category: STATE  
Latitude: 37.82701  
Longitude: -122.20722

**GO1503 NW**  
**1/8-1/4**  
**0.211 mi.**  
**1113 ft.**  
**RON BARRETT**  
**6540 SARONI DR**  
**OAKLAND, CA 94611**  
**Site 7 of 7 in cluster GO**

**HWTS** **S123057698**  
**HAZNET** **N/A**

**Actual:** 1077 ft.  
**Focus Map:** 5  
HWTS:  
Name: RON BARRETT  
Address: 6540 SARONI DR  
Address 2: Not reported  
City,State,Zip: OAKLAND, CA 94611  
EPA ID: CAC002911086  
Inactive Date: 08/19/2017  
Create Date: 05/19/2017  
Last Act Date: Not reported  
Mailing Name: Not reported  
Mailing Address: 6540 SARONI DR  
Mailing Address 2: Not reported  
Mailing City,State,Zip: OAKLAND, CA 94611  
Owner Name: RON BARRETT  
Owner Address: 6540 SARONI DR  
Owner Address 2: Not reported  
Owner City,State,Zip: OAKLAND, CA 94611  
Owner Phone: Not reported  
Owner Fax: Not reported  
Contact Name: RON BARRETT  
Contact Address: 6540 SARONI DR  
Contact Address 2: Not reported  
City,State,Zip: OAKLAND, CA 94611  
Contact Phone: Not reported  
Contact Fax: Not reported  
Facility Status: Inactive  
Facility Type: TEMPORARY  
Category: STATE  
Latitude: -90  
Longitude: 180

Map ID  
Direction  
Distance  
Elevation

MAP FINDINGS

Site

Database(s)

EDR ID Number  
EPA ID Number

**RON BARRETT (Continued)**

**S123057698**

HAZNET:

Name: RON BARRETT  
Address: 6540 SARONI DR  
Address 2: Not reported  
City, State, Zip: OAKLAND, CA 94611  
Contact: RON BARRETT  
Telephone: 5103397657  
Mailing Name: Not reported  
Mailing Address: 6540 SARONI DR  
  
Year: 2017  
Gepaid: CAC002911086  
TSD EPA ID: CAD981382732  
CA Waste Code: 151 - Asbestos containing waste  
Disposal Method: H132 - Landfill Or Surface Impoundment That Will Be Closed As  
Landfill( To Include On-Site Treatment And/Or Stabilization)  
Tons: 0.23

Additional Info:

Year: 2017  
Gen EPA ID: CAC002911086  
  
Shipment Date: 20170522  
Creation Date: 5/30/2018 18:32:07  
Receipt Date: 20170530  
Manifest ID: 017375460JJK  
Trans EPA ID: CAL000291177  
Trans Name: SYNERGY ENTERPRISES INC  
Trans 2 EPA ID: CAR000037283  
Trans 2 Name: WORLD ENVIRONMENTAL & ENERGY  
TSD EPA ID: CAD981382732  
Trans Name: ALTAMONT LANDFILL  
TSD EPA ID: Not reported  
TSD Name: Not reported  
Waste Code Description: 151 - Asbestos-containing waste  
RCRA Code: Not reported  
Meth Code: H132 - Landfill Or Surface Impoundment That Will Be Closed As  
Landfill( To Include On-Site Treatment And/Or Stabilization)  
Quantity Tons: 0.23  
Waste Quantity: 1  
Quantity Unit: Y  
Additional Code 1: Not reported  
Additional Code 2: Not reported  
Additional Code 3: Not reported  
Additional Code 4: Not reported  
Additional Code 5: Not reported

Map ID  
 Direction  
 Distance  
 Elevation

MAP FINDINGS

Site

Database(s)

EDR ID Number  
 EPA ID Number

**GK1504**     **STEVE WALZ**     **RCRA NonGen / NLR**     **1024758490**  
**NW**     **20 SELBORNE DR**     **CAC002978332**  
**1/8-1/4**     **PIEDMONT, CA 94611**  
**0.211 mi.**  
**1113 ft.**     **Site 8 of 11 in cluster GK**

<b>Actual:</b> <b>458 ft.</b>	RCRA Listings:	20180830
<b>Focus Map:</b> <b>9</b>	Date Form Received by Agency:	Steve Walz
	Handler Name:	20 SELBORNE DR
	Handler Address:	PIEDMONT, CA 94611
	Handler City,State,Zip:	CAC002978332
	EPA ID:	STEVE WALZ
	Contact Name:	20 SELBORNE DR
	Contact Address:	PIEDMONT, CA 94611
	Contact City,State,Zip:	510-773-2438
	Contact Telephone:	Not reported
	Contact Fax:	ELIZABETH.GARCIA@SYNERGYCOMPANIES.ORG
	Contact Email:	Not reported
	Contact Title:	09
	EPA Region:	Not reported
	Land Type:	Not a generator, verified
	Federal Waste Generator Description:	Not reported
	Non-Notifier:	Not reported
	Biennial Report Cycle:	Not reported
	Accessibility:	Not reported
	Active Site Indicator:	Handler Activities
	State District Owner:	Not reported
	State District:	Not reported
	Mailing Address:	20 SELBORNE DR
	Mailing City,State,Zip:	PIEDMONT, CA 94611
	Owner Name:	Steve Walz
	Owner Type:	Other
	Operator Name:	Steve Walz
	Operator Type:	Other
	Short-Term Generator Activity:	No
Importer Activity:	No	
Mixed Waste Generator:	No	
Transporter Activity:	No	
Transfer Facility Activity:	No	
Recycler Activity with Storage:	No	
Small Quantity On-Site Burner Exemption:	No	
Smelting Melting and Refining Furnace Exemption:	No	
Underground Injection Control:	No	
Off-Site Waste Receipt:	No	
Universal Waste Indicator:	Yes	
Universal Waste Destination Facility:	Yes	
Federal Universal Waste:	No	
Active Site State-Reg Handler:	---	
Federal Facility Indicator:	Not reported	
Hazardous Secondary Material Indicator:	N	
Sub-Part K Indicator:	Not reported	
2018 GPRC Permit Baseline:	Not on the Baseline	
2018 GPRC Renewals Baseline:	Not on the Baseline	
202 GPRC Corrective Action Baseline:	No	
Subject to Corrective Action Universe:	No	
Non-TSDFs Where RCRA CA has Been Imposed Universe:	No	
Corrective Action Priority Ranking:	No NCAPS ranking	
Environmental Control Indicator:	No	
Institutional Control Indicator:	No	

Map ID  
Direction  
Distance  
Elevation

MAP FINDINGS

Site

Database(s)

EDR ID Number  
EPA ID Number

**STEVE WALZ (Continued)**

**1024758490**

Human Exposure Controls Indicator: N/A  
Groundwater Controls Indicator: N/A  
Significant Non-Complier Universe: No  
Unaddressed Significant Non-Complier Universe: No  
Addressed Significant Non-Complier Universe: No  
Significant Non-Complier With a Compliance Schedule Universe: No  
Financial Assurance Required: Not reported  
Handler Date of Last Change: 20180905  
Recognized Trader-Importer: No  
Recognized Trader-Exporter: No  
Importer of Spent Lead Acid Batteries: No  
Exporter of Spent Lead Acid Batteries: No  
Recycler Activity Without Storage: No  
Manifest Broker: No  
Sub-Part P Indicator: No

Handler - Owner Operator:

Owner/Operator Indicator: Operator  
Owner/Operator Name: STEVE WALZ  
Legal Status: Other  
Date Became Current: Not reported  
Date Ended Current: Not reported  
Owner/Operator Address: 20 SELBORNE DR  
Owner/Operator City,State,Zip: PIEDMONT, CA 94611  
Owner/Operator Telephone: 510-773-2438  
Owner/Operator Telephone Ext: Not reported  
Owner/Operator Fax: Not reported  
Owner/Operator Email: Not reported

Owner/Operator Indicator: Owner  
Owner/Operator Name: STEVE WALZ  
Legal Status: Other  
Date Became Current: Not reported  
Date Ended Current: Not reported  
Owner/Operator Address: 20 SELBORNE DR  
Owner/Operator City,State,Zip: PIEDMONT, CA 94611  
Owner/Operator Telephone: 510-773-2438  
Owner/Operator Telephone Ext: Not reported  
Owner/Operator Fax: Not reported  
Owner/Operator Email: Not reported

Historic Generators:

Receive Date: 20180830  
Handler Name: STEVE WALZ  
Federal Waste Generator Description: Not a generator, verified  
State District Owner: Not reported  
Large Quantity Handler of Universal Waste: No  
Recognized Trader Importer: No  
Recognized Trader Exporter: No  
Spent Lead Acid Battery Importer: No  
Spent Lead Acid Battery Exporter: No  
Current Record: Yes  
Non Storage Recycler Activity: Not reported  
Electronic Manifest Broker: Not reported

Map ID  
Direction  
Distance  
Elevation

MAP FINDINGS

Site

Database(s)

EDR ID Number  
EPA ID Number

**STEVE WALZ (Continued)**

**1024758490**

List of NAICS Codes and Descriptions:

NAICS Code: 56299  
NAICS Description: ALL OTHER WASTE MANAGEMENT SERVICES

Facility Has Received Notices of Violations:

Violations: No Violations Found

Evaluation Action Summary:

Evaluations: No Evaluations Found

**GK1505  
NW  
1/8-1/4  
0.211 mi.  
1113 ft.**

**STEVE WALZ  
20 SELBORNE DR  
PIEDMONT, CA 94611  
Site 9 of 11 in cluster GK**

**HWTS S124678057  
N/A**

**Actual:  
458 ft.**

**Focus Map:  
9**

**HWTS:**  
Name: STEVE WALZ  
Address: 20 SELBORNE DR  
Address 2: Not reported  
City,State,Zip: PIEDMONT, CA 94611  
EPA ID: CAC002958828  
Inactive Date: 07/24/2018  
Create Date: 04/24/2018  
Last Act Date: Not reported  
Mailing Name: Not reported  
Mailing Address: 20 SELBORNE DR  
Mailing Address 2: Not reported  
Mailing City,State,Zip: PIEDMONT, CA 94611  
Owner Name: STEVE WALZ  
Owner Address: 20 SELBORNE DR  
Owner Address 2: Not reported  
Owner City,State,Zip: PIEDMONT, CA 94611  
Owner Phone: Not reported  
Owner Fax: Not reported  
Contact Name: STEVE WALZ  
Contact Address: 20 SELBORNE DR  
Contact Address 2: Not reported  
City,State,Zip: PIEDMONT, CA 94611  
Contact Phone: Not reported  
Contact Fax: Not reported  
Facility Status: Inactive  
Facility Type: TEMPORARY  
Category: STATE  
Latitude: 37.816387  
Longitude: -122.216447

MAP FINDINGS

Map ID	Direction	Distance	Elevation	Site	Database(s)	EDR ID Number	EPA ID Number
--------	-----------	----------	-----------	------	-------------	---------------	---------------

<b>GK1506</b>	<b>STEVE WALZ</b>				<b>FINDS</b>	<b>1024615914</b>	
<b>NW</b>	<b>20 SELBORNE DR</b>				<b>ECHO</b>	<b>N/A</b>	
<b>1/8-1/4</b>	<b>PIEDMONT, CA 94611</b>						
<b>0.211 mi.</b>							
<b>1113 ft.</b>	<b>Site 10 of 11 in cluster GK</b>						

**Actual:** FINDS:  
**458 ft.** Registry ID: 110070404301

**Focus Map:** Click Here for FRS Facility Detail Report:  
**9**

Environmental Interest/Information System:

The Resource Conservation and Recovery Act Information System (RCRAInfo) is EPA's comprehensive information system in support of the Resource Conservation and Recovery Act (RCRA) of 1976 and the Hazardous and Solid Waste Amendments (HSWA) of 1984. It tracks many types of information about generators, transporters, treaters, storers, and disposers of hazardous waste.

[Click this hyperlink](#) while viewing on your computer to access additional FINDS: detail in the EDR Site Report.

ECHO:

Envid: 1024615914  
 Registry ID: 110070404301  
 DFR URL: <http://echo.epa.gov/detailed-facility-report?fid=110070404301>  
 Name: STEVE WALZ  
 Address: 20 SELBORNE DR  
 City,State,Zip: PIEDMONT, CA 94611

<b>GK1507</b>	<b>STEVE WALZ</b>				<b>HWTS</b>	<b>S124696803</b>	
<b>NW</b>	<b>20 SELBORNE DR</b>				<b>HAZNET</b>	<b>N/A</b>	
<b>1/8-1/4</b>	<b>PIEDMONT, CA 94611</b>						
<b>0.211 mi.</b>							
<b>1113 ft.</b>	<b>Site 11 of 11 in cluster GK</b>						

**Actual:** HWTS:  
**458 ft.** Name: STEVE WALZ  
**Focus Map:** Address: 20 SELBORNE DR  
**9** Address 2: Not reported  
 City,State,Zip: PIEDMONT, CA 94611  
 EPA ID: CAC002978332  
 Inactive Date: 11/29/2018  
 Create Date: 08/30/2018  
 Last Act Date: Not reported  
 Mailing Name: Not reported  
 Mailing Address: 20 SELBORNE DR  
 Mailing Address 2: Not reported  
 Mailing City,State,Zip: PIEDMONT, CA 94611  
 Owner Name: STEVE WALZ  
 Owner Address: 20 SELBORNE DR  
 Owner Address 2: Not reported  
 Owner City,State,Zip: PIEDMONT, CA 94611  
 Owner Phone: Not reported  
 Owner Fax: Not reported  
 Contact Name: STEVE WALZ  
 Contact Address: 20 SELBORNE DR  
 Contact Address 2: Not reported  
 City,State,Zip: PIEDMONT, CA 94611  
 Contact Phone: Not reported  
 Contact Fax: Not reported



Map ID  
Direction  
Distance  
Elevation

MAP FINDINGS

Site

Database(s)

EDR ID Number  
EPA ID Number

**STEVE WALZ (Continued)**

**S124696803**

Facility Status: Inactive  
Facility Type: TEMPORARY  
Category: STATE  
Latitude: 37.816387  
Longitude: -122.216447

HAZNET:

Name: STEVE WALZ  
Address: 20 SELBORNE DR  
Address 2: Not reported  
City,State,Zip: PIEDMONT, CA 94611  
Contact: STEVE WALZ  
Telephone: 5103772903  
Mailing Name: Not reported  
Mailing Address: 20 SELBORNE DR

Year: 2018  
Gepaid: CAC002958828  
TSD EPA ID: CAD981382732  
CA Waste Code: 151 - Asbestos containing waste  
Disposal Method: H132 - Landfill Or Surface Impoundment That Will Be Closed As  
Landfill( To Include On-Site Treatment And/Or Stabilization)  
Tons: 0.23000

Year: 2018  
Gepaid: CAC002978332  
TSD EPA ID: CAD981382732  
CA Waste Code: 151 - Asbestos containing waste  
Disposal Method: H132 - Landfill Or Surface Impoundment That Will Be Closed As  
Landfill( To Include On-Site Treatment And/Or Stabilization)  
Tons: 0.23000

Detail Two:

Year: 2018  
EM Manifest ID: 018058738JJK20180425\_D\_1  
Shipment Date: 4/25/2018  
Receipt Date: 5/1/2018  
Manifest Number: 018058738JJK  
Generator EPA ID: CAC002958828  
Name: STEVE WALZ SR73349  
Address: Not reported  
Address 2: Not reported  
City: Not reported  
Zip: Not reported  
Telephone: Not reported  
Contact: Not reported  
Contact Telephone: Not reported  
Transporter 1 EPA ID: CAL000291177  
Transporter 1 Emergency Number: Not reported  
Transporter 2 EPA ID: CAR000037283  
Transporter 2 Emergency Number: Not reported  
TSD EPA ID: CAD981382732  
TSD Name: ALTAMONT LANDFILL  
TSD Address 1: Not reported  
TSD Address 2: Not reported

Map ID  
Direction  
Distance  
Elevation

MAP FINDINGS

Site

Database(s)

EDR ID Number  
EPA ID Number

**STEVE WALZ (Continued)**

**S124696803**

TSDf City:	Not reported
TSDf Zip:	Not reported
TSDf Telephone:	Not reported
State:	
Year:	2018
EM Manifest ID:	018058738JJK20180425_D_1
Generator EPA ID:	CAC002958828
Shipment Date:	2018-04-25
Manifest Number:	018058738JJK
Line Number:	1
Method Code:	H132
Quantity Tons:	0.23000
Quantity Waste:	1.000000
Quantity Unit:	Y
Number of Containers:	12
Type of Container:	NULL
Quantity Type:	NULL
State Code:	151
Detail Two:	
Year:	2018
EM Manifest ID:	118472
Shipment Date:	8/31/2018
Receipt Date:	9/5/2018
Manifest Number:	018944383JJK
Generator EPA ID:	CAC002978332
Name:	STEVE WALZ SR74870
Address:	20 SELBORNE DR
Address 2:	Not reported
City:	PIEDMONT
Zip:	94611
Telephone:	800-439-9610
Contact:	Not reported
Contact Telephone:	510-773-2438
Transporter 1 EPA ID:	CAL000291177
Transporter 1 Emergency Number:	Not reported
Transporter 2 EPA ID:	CAR000037283
Transporter 2 Emergency Number:	Not reported
TSDf EPA ID:	CAD981382732
TSDf Name:	ALTAMONT LANDFILL & RESOURCE RECOVERY FACILITY
TSDf Address 1:	10840 ALTAMONT PASS RD
TSDf Address 2:	Not reported
TSDf City:	LIVERMORE
TSDf Zip:	94551
TSDf Telephone:	Not reported
State:	
Year:	2018
EM Manifest ID:	118472
Generator EPA ID:	CAC002978332
Shipment Date:	2018-08-31
Manifest Number:	018944383JJK
Line Number:	1
Method Code:	H132
Quantity Tons:	0.23000
Quantity Waste:	1.000000

Map ID  
Direction  
Distance  
Elevation

MAP FINDINGS

Site

Database(s)

EDR ID Number  
EPA ID Number

**STEVE WALZ (Continued)**

**S124696803**

Quantity Unit: Y  
Number of Containers: 12  
Type of Container: Burlap, cloth, paper, or plastic bags  
Quantity Type: Cubic Yards  
State Code: 151

**ID1508**  
**SE**  
**1/8-1/4**  
**0.211 mi.**  
**1116 ft.**

**QI GEVIN**  
**49 DOLORES WAY**  
**ORINDA, CA 94563**  
**Site 5 of 5 in cluster ID**

**HWTS S118210853**  
**HAZNET N/A**

**Actual:**  
**654 ft.**  
**Focus Map:**  
**7**

**HWTS:**  
Name: QI GEVIN  
Address: 49 DOLORES WAY  
Address 2: Not reported  
City,State,Zip: ORINDA, CA 94563  
EPA ID: CAC002771704  
Inactive Date: 08/18/2014  
Create Date: 05/19/2014  
Last Act Date: Not reported  
Mailing Name: Not reported  
Mailing Address: 49 DOLORES WAY  
Mailing Address 2: Not reported  
Mailing City,State,Zip: ORINDA, CA 945634154  
Owner Name: QI GEVIN  
Owner Address: 49 DOLORES WAY  
Owner Address 2: Not reported  
Owner City,State,Zip: ORINDA, CA 945634154  
Owner Phone: Not reported  
Owner Fax: Not reported  
Contact Name: QI GEVIN  
Contact Address: 49 DOLORES WAY  
Contact Address 2: Not reported  
City,State,Zip: ORINDA, CA 945634154  
Contact Phone: Not reported  
Contact Fax: Not reported  
Facility Status: Inactive  
Facility Type: TEMPORARY  
Category: STATE  
Latitude: 37.845225  
Longitude: -122.158938

**HAZNET:**  
Name: QI GEVIN  
Address: 49 DOLORES WAY  
Address 2: Not reported  
City,State,Zip: ORINDA, CA 945634154  
Contact: QI GEVIN  
Telephone: 9253340533  
Mailing Name: Not reported  
Mailing Address: 49 DOLORES WAY  
  
Year: 2014  
Gepaid: CAC002771704  
TSD EPA ID: CAD981382732

Map ID  
 Direction  
 Distance  
 Elevation

MAP FINDINGS

Site

Database(s)

EDR ID Number  
 EPA ID Number

**QI GEVIN (Continued)**

**S118210853**

CA Waste Code: 151 - Asbestos containing waste  
 Disposal Method: H132 - Landfill Or Surface Impoundment That Will Be Closed As Landfill( To Include On-Site Treatment And/Or Stabilization)  
 Tons: 0.4

Additional Info:

Year: 2014  
 Gen EPA ID: CAC002771704  
  
 Shipment Date: 20140522  
 Creation Date: 7/12/2014 22:15:23  
 Receipt Date: 20140530  
 Manifest ID: 012387197JJK  
 Trans EPA ID: CAL000291177  
 Trans Name: SYNERGY ENTERPRISES INC  
 Trans 2 EPA ID: CAR000037283  
 Trans 2 Name: WORLD ENVIRONMENTAL & ENERGY  
 TSDF EPA ID: CAD981382732  
 Trans Name: ALTAMONT LANDFILL  
 TSDF Alt EPA ID: Not reported  
 TSDF Alt Name: Not reported  
 Waste Code Description: 151 - Asbestos-containing waste  
 RCRA Code: Not reported  
 Meth Code: H132 - Landfill Or Surface Impoundment That Will Be Closed As Landfill( To Include On-Site Treatment And/Or Stabilization)  
  
 Quantity Tons: 0.4  
 Waste Quantity: 1  
 Quantity Unit: Y  
 Additional Code 1: Not reported  
 Additional Code 2: Not reported  
 Additional Code 3: Not reported  
 Additional Code 4: Not reported  
 Additional Code 5: Not reported

1509  
 North  
 1/8-1/4  
 0.211 mi.  
 1116 ft.

**67 LOST VALLEY DR.  
 ORINDA, CA**

**CHMIRS S118189390  
 N/A**

**Actual:  
 667 ft.**

**Focus Map:  
 3**

CHMIRS:  
 Name: Not reported  
 Address: 67 LOST VALLEY DR.  
 City,State,Zip: ORINDA, CA  
 OES Incident Number: 15-3989  
 OES notification: 07/13/2015  
 OES Date: Not reported  
 OES Time: Not reported  
**Date Completed: Not reported**  
 Property Use: Not reported  
 Agency Id Number: Not reported  
 Agency Incident Number: Not reported  
 Time Notified: Not reported  
 Time Completed: Not reported  
 Surrounding Area: Not reported  
 Estimated Temperature: Not reported

Map ID  
Direction  
Distance  
Elevation

MAP FINDINGS

Site

Database(s)

EDR ID Number  
EPA ID Number

(Continued)

S118189390

Property Management:	Not reported
More Than Two Substances Involved?:	Not reported
Resp Agency Personel # Of Decontaminated:	Not reported
Responding Agency Personel # Of Injuries:	Not reported
Responding Agency Personel # Of Fatalities:	Not reported
Others Number Of Decontaminated:	Not reported
Others Number Of Injuries:	Not reported
Others Number Of Fatalities:	Not reported
Vehicle Make/year:	Not reported
Vehicle License Number:	Not reported
Vehicle State:	Not reported
Vehicle Id Number:	Not reported
CA DOT PUC/ICC Number:	Not reported
Company Name:	Not reported
Reporting Officer Name/ID:	Not reported
Report Date:	Not reported
Facility Telephone:	Not reported
Waterway Involved:	Yes
Waterway:	Moraga Creek
Spill Site:	Residence
Cleanup By:	Responsible Party
Containment:	Not reported
What Happened:	Not reported
Type:	Not reported
Measure:	Not reported
Other:	Not reported
Type:	SEWAGE
Measure:	Gal(s)
Other:	Not reported
Date/Time:	1100
Year:	2015
Agency:	Central Contra Costa Sanitary District
Incident Date:	07/13/2015
Admin Agency:	Contra Costa County Health Services Department
Amount:	Not reported
Contained:	Yes
Site Type:	Moraga Creek
E Date:	Not reported
Substance:	Sewage
Quantity Released:	1000
Unknown:	Not reported
Substance #2:	Not reported
Substance #3:	Not reported
Evacuations:	Not reported
Number of Injuries:	Not reported
Number of Fatalities:	Not reported
#1 Pipeline:	No
#2 Pipeline:	No
#3 Pipeline:	No
#1 Vessel >= 300 Tons:	No
#2 Vessel >= 300 Tons:	No
#3 Vessel >= 300 Tons:	No
Evacs:	No
Injuries:	No
Fatals:	No
Comments:	Not reported
Description:	RP states that a mainline blockage resulted in

Map ID  
Direction  
Distance  
Elevation

MAP FINDINGS

Site

Database(s)

EDR ID Number  
EPA ID Number

(Continued)

S118189390

the release of an unknown amount of sewage estimated to be over 1000 gal. The release entered Moraga Creek.

**GS1510** HELEN MERKLE  
**NNW** 951 LARKSPUR RD  
1/8-1/4 OAKLAND, CA 94610  
0.212 mi.  
1117 ft. **Site 4 of 4 in cluster GS**

**HWTS** S118923368  
**HAZNET** N/A

**Actual:**  
163 ft.  
**Focus Map:**  
8

**HWTS:**  
Name: HELEN MERKLE  
Address: 951 LARKSPUR RD  
Address 2: Not reported  
City,State,Zip: OAKLAND, CA 94610  
EPA ID: CAC002821589  
Inactive Date: 10/09/2015  
Create Date: 07/10/2015  
Last Act Date: Not reported  
Mailing Name: Not reported  
Mailing Address: 951 LARKSPUR RD  
Mailing Address 2: Not reported  
Mailing City,State,Zip: OAKLAND, CA 946102404  
Owner Name: HELEN MERKLE  
Owner Address: 951 LARKSPUR RD  
Owner Address 2: Not reported  
Owner City,State,Zip: OAKLAND, CA 946102404  
Owner Phone: Not reported  
Owner Fax: Not reported  
Contact Name: HELEN MERKLE  
Contact Address: 951 LARKSPUR RD  
Contact Address 2: Not reported  
City,State,Zip: OAKLAND, CA 946102404  
Contact Phone: Not reported  
Contact Fax: Not reported  
Facility Status: Inactive  
Facility Type: TEMPORARY  
Category: STATE  
Latitude: 37.808618  
Longitude: -122.232105

**HAZNET:**  
Name: HELEN MERKLE  
Address: 951 LARKSPUR RD  
Address 2: Not reported  
City,State,Zip: OAKLAND, CA 946102404  
Contact: HELEN MERKLE  
Telephone: 5103889250  
Mailing Name: Not reported  
Mailing Address: 951 LARKSPUR RD  
  
Year: 2015  
Gepaid: CAC002821589  
TSD EPA ID: CAD981382732  
CA Waste Code: 151 - Asbestos containing waste  
Disposal Method: H132 - Landfill Or Surface Impoundment That Will Be Closed As Landfill( To Include On-Site Treatment And/Or Stabilization)

Map ID  
 Direction  
 Distance  
 Elevation

MAP FINDINGS

Site

Database(s)

EDR ID Number  
 EPA ID Number

**HELEN MERKLE (Continued)**

**S118923368**

Tons: 0.46

Additional Info:  
 Year: 2015  
 Gen EPA ID: CAC002821589

Shipment Date: 20150713  
 Creation Date: 9/23/2015 22:15:29  
 Receipt Date: 20150721  
 Manifest ID: 014587231JJK  
 Trans EPA ID: CAL000374063  
 Trans Name: ATI  
 Trans 2 EPA ID: CAL000317320  
 Trans 2 Name: UNI WASTE  
 TSDF EPA ID: CAD981382732  
 Trans Name: ALTAMONT LANDFILL  
 TSDF Alt EPA ID: Not reported  
 TSDF Alt Name: Not reported  
 Waste Code Description: 151 - Asbestos-containing waste  
 RCRA Code: Not reported  
 Meth Code: H132 - Landfill Or Surface Impoundment That Will Be Closed As Landfill( To Include On-Site Treatment And/Or Stabilization)

Quantity Tons: 0.46  
 Waste Quantity: 2  
 Quantity Unit: Y  
 Additional Code 1: Not reported  
 Additional Code 2: Not reported  
 Additional Code 3: Not reported  
 Additional Code 4: Not reported  
 Additional Code 5: Not reported

**II1511 DORI VAUGHT**  
**SSE 3615 GLEN PARK RD**  
**1/8-1/4 OAKLAND, CA 94602**  
**0.212 mi.**  
**1119 ft. Site 1 of 3 in cluster II**

**HWTS S118227536**  
**HAZNET N/A**

**Actual:** 225 ft.  
**Focus Map:** 11

HWTS:  
 Name: DORI VAUGHT  
 Address: 3615 GLEN PARK RD  
 Address 2: Not reported  
 City,State,Zip: OAKLAND, CA 94602  
 EPA ID: CAC002793758  
 Inactive Date: 02/16/2015  
 Create Date: 11/17/2014  
 Last Act Date: Not reported  
 Mailing Name: Not reported  
 Mailing Address: 3615 GLEN PARK RD  
 Mailing Address 2: Not reported  
 Mailing City,State,Zip: OAKLAND, CA 94602  
 Owner Name: DORI VAUGHT  
 Owner Address: 3615 GLEN PARK RD  
 Owner Address 2: Not reported  
 Owner City,State,Zip: OAKLAND, CA 94602  
 Owner Phone: Not reported  
 Owner Fax: Not reported

Map ID  
Direction  
Distance  
Elevation

MAP FINDINGS

Site

Database(s)

EDR ID Number  
EPA ID Number

**DORI VAUGHT (Continued)**

**S118227536**

Contact Name: DORI VAUGHT  
Contact Address: 3615 GLEN PARK RD  
Contact Address 2: Not reported  
City,State,Zip: OAKLAND, CA 94602  
Contact Phone: Not reported  
Contact Fax: Not reported  
Facility Status: Inactive  
Facility Type: TEMPORARY  
Category: STATE  
Latitude: 37.801755  
Longitude: -122.22583

**HAZNET:**

Name: DORI VAUGHT  
Address: 3615 GLEN PARK RD  
Address 2: Not reported  
City,State,Zip: OAKLAND, CA 94602  
Contact: DORI VAUGHT  
Telephone: 4157358265  
Mailing Name: Not reported  
Mailing Address: 3615 GLEN PARK RD  
  
Year: 2014  
Gepaid: CAC002793758  
TSD EPA ID: CAD981382732  
CA Waste Code: 151 - Asbestos containing waste  
Disposal Method: H132 - Landfill Or Surface Impoundment That Will Be Closed As  
Landfill( To Include On-Site Treatment And/Or Stabilization)  
Tons: 0.23

**Additional Info:**

Year: 2014  
Gen EPA ID: CAC002793758  
  
Shipment Date: 20141118  
Creation Date: 1/22/2015 22:14:45  
Receipt Date: 20141124  
Manifest ID: 013880918JJK  
Trans EPA ID: CAL000291177  
Trans Name: SYNERGY ENTERPRISES INC  
Trans 2 EPA ID: CAR000037283  
Trans 2 Name: WORLD ENVIRONMENTAL & ENERGY  
TSD EPA ID: CAD981382732  
Trans Name: ALTAMONT LANDFILL  
TSD Alt EPA ID: Not reported  
TSD Alt Name: Not reported  
Waste Code Description: 151 - Asbestos-containing waste  
RCRA Code: Not reported  
Meth Code: H132 - Landfill Or Surface Impoundment That Will Be Closed As  
Landfill( To Include On-Site Treatment And/Or Stabilization)  
Quantity Tons: 0.23  
Waste Quantity: 1  
Quantity Unit: Y  
Additional Code 1: Not reported  
Additional Code 2: Not reported



Map ID  
 Direction  
 Distance  
 Elevation

MAP FINDINGS

Site

Database(s)

EDR ID Number  
 EPA ID Number

**DORI VAUGHT (Continued)**

**S118227536**

Additional Code 3: Not reported  
 Additional Code 4: Not reported  
 Additional Code 5: Not reported

**IJ1512**  
**SE**  
**1/8-1/4**  
**0.212 mi.**  
**1119 ft.**

**NIC ENGEL**  
**6752 EVERGREEN AVENUE**  
**OAKLAND, CA 94611**  
**Site 1 of 3 in cluster IJ**

**RCRA NonGen / NLR**

**1026721069**  
**CAC003109808**

**Actual:**  
**1179 ft.**  
**Focus Map:**  
**6**

RCRA Listings:	
Date Form Received by Agency:	20210312
Handler Name:	Nic Engel
Handler Address:	6752 EVERGREEN AVENUE
Handler City,State,Zip:	OAKLAND, CA 94611
EPA ID:	CAC003109808
Contact Name:	NIC ENGEL
Contact Address:	6752 EVERGREEN AVENUE
Contact City,State,Zip:	OAKLAND, CA 94611
Contact Telephone:	518-755-0273
Contact Fax:	Not reported
Contact Email:	NICENGLE@GMAIL.COM
Contact Title:	Not reported
EPA Region:	09
Land Type:	Not reported
Federal Waste Generator Description:	Not a generator, verified
Non-Notifier:	Not reported
Biennial Report Cycle:	Not reported
Accessibility:	Not reported
Active Site Indicator:	Not reported
State District Owner:	Not reported
State District:	Not reported
Mailing Address:	6752 EVERGREEN AVENUE
Mailing City,State,Zip:	OAKLAND, CA 94611
Owner Name:	Nic Engel
Owner Type:	Other
Operator Name:	Nic Engel
Operator Type:	Other
Short-Term Generator Activity:	No
Importer Activity:	No
Mixed Waste Generator:	No
Transporter Activity:	No
Transfer Facility Activity:	No
Recycler Activity with Storage:	No
Small Quantity On-Site Burner Exemption:	No
Smelting Melting and Refining Furnace Exemption:	No
Underground Injection Control:	No
Off-Site Waste Receipt:	No
Universal Waste Indicator:	No
Universal Waste Destination Facility:	No
Federal Universal Waste:	No
Active Site State-Reg Handler:	---
Federal Facility Indicator:	Not reported
Hazardous Secondary Material Indicator:	N
Sub-Part K Indicator:	Not reported
2018 GPRA Permit Baseline:	Not on the Baseline
2018 GPRA Renewals Baseline:	Not on the Baseline
202 GPRA Corrective Action Baseline:	No

Map ID  
Direction  
Distance  
Elevation

MAP FINDINGS

Site

Database(s)

EDR ID Number  
EPA ID Number

**NIC ENGEL (Continued)**

**1026721069**

Subject to Corrective Action Universe:	No
Non-TSDFs Where RCRA CA has Been Imposed Universe:	No
Corrective Action Priority Ranking:	No NCAPS ranking
Environmental Control Indicator:	No
Institutional Control Indicator:	No
Human Exposure Controls Indicator:	N/A
Groundwater Controls Indicator:	N/A
Significant Non-Complier Universe:	No
Unaddressed Significant Non-Complier Universe:	No
Addressed Significant Non-Complier Universe:	No
Significant Non-Complier With a Compliance Schedule Universe:	No
Financial Assurance Required:	Not reported
Handler Date of Last Change:	20210312
Recognized Trader-Importer:	No
Recognized Trader-Exporter:	No
Importer of Spent Lead Acid Batteries:	No
Exporter of Spent Lead Acid Batteries:	No
Recycler Activity Without Storage:	No
Manifest Broker:	No
Sub-Part P Indicator:	No

Handler - Owner Operator:

Owner/Operator Indicator:	Operator
Owner/Operator Name: NIC ENGEL	
Legal Status:	Other
Date Became Current:	Not reported
Date Ended Current:	Not reported
Owner/Operator Address:	6752 EVERGREEN AVENUE
Owner/Operator City,State,Zip:	OAKLAND, CA 94611
Owner/Operator Telephone:	518-755-0273
Owner/Operator Telephone Ext:	Not reported
Owner/Operator Fax:	Not reported
Owner/Operator Email:	Not reported

Owner/Operator Indicator:	Owner
Owner/Operator Name: NIC ENGEL	
Legal Status:	Other
Date Became Current:	Not reported
Date Ended Current:	Not reported
Owner/Operator Address:	6752 EVERGREEN AVENUE
Owner/Operator City,State,Zip:	OAKLAND, CA 94611
Owner/Operator Telephone:	518-755-0273
Owner/Operator Telephone Ext:	Not reported
Owner/Operator Fax:	Not reported
Owner/Operator Email:	Not reported

Historic Generators:

Receive Date:	20210312
Handler Name: NIC ENGEL	
Federal Waste Generator Description:	Not a generator, verified
State District Owner:	Not reported
Large Quantity Handler of Universal Waste:	No
Recognized Trader Importer:	No
Recognized Trader Exporter:	No
Spent Lead Acid Battery Importer:	No

Map ID  
Direction  
Distance  
Elevation

MAP FINDINGS

Site

Database(s)

EDR ID Number  
EPA ID Number

**NIC ENGEL (Continued)**

**1026721069**

Spent Lead Acid Battery Exporter: No  
Current Record: Yes  
Non Storage Recycler Activity: No  
Electronic Manifest Broker: No

List of NAICS Codes and Descriptions:

NAICS Code: 56299  
NAICS Description: ALL OTHER WASTE MANAGEMENT SERVICES

Facility Has Received Notices of Violations:

Violations: No Violations Found

Evaluation Action Summary:

Evaluations: No Evaluations Found

IJ1513  
SE  
1/8-1/4  
0.212 mi.  
1119 ft.

**NIC ENGEL**  
**6752 EVERGREEN AVENUE**  
**OAKLAND, CA 94611**  
**Site 2 of 3 in cluster IJ**

**HWTS S127119206**  
**HAZNET N/A**

**Actual:**  
**1179 ft.**

**HWTS:**

**Focus Map:**  
**6**

Name: NIC ENGEL  
Address: 6752 EVERGREEN AVENUE  
Address 2: Not reported  
City,State,Zip: OAKLAND, CA 94611  
EPA ID: CAC003109808  
Inactive Date: 06/11/2021  
Create Date: 03/12/2021  
Last Act Date: Not reported  
Mailing Name: Not reported  
Mailing Address: 6752 EVERGREEN AVENUE  
Mailing Address 2: Not reported  
Mailing City,State,Zip: OAKLAND, CA 94611  
Owner Name: NIC ENGEL  
Owner Address: 6752 EVERGREEN AVENUE  
Owner Address 2: Not reported  
Owner City,State,Zip: OAKLAND, CA 94611  
Owner Phone: Not reported  
Owner Fax: Not reported  
Contact Name: NIC ENGEL  
Contact Address: 6752 EVERGREEN AVENUE  
Contact Address 2: Not reported  
City,State,Zip: OAKLAND, CA 94611  
Contact Phone: Not reported  
Contact Fax: Not reported  
Facility Status: Inactive  
Facility Type: TEMPORARY  
Category: STATE  
Latitude: 37.83380402  
Longitude: -122.18796199

**HAZNET:**

Name: NIC ENGEL  
Address: 6752 EVERGREEN AVENUE

Map ID  
 Direction  
 Distance  
 Elevation

MAP FINDINGS

Site

Database(s)

EDR ID Number  
 EPA ID Number

**NIC ENGEL (Continued)**

**S127119206**

Address 2:	Not reported
City,State,Zip:	OAKLAND, CA 94611
Contact:	NIC ENGEL
Telephone:	5187550273
Mailing Name:	Not reported
Mailing Address:	6752 EVERGREEN AVENUE
Year:	2021
Gepaid:	CAC003109808
TSD EPA ID:	CAD982042475
CA Waste Code:	151 - Asbestos containing waste
Disposal Method:	H132 - Landfill Or Surface Impoundment That Will Be Closed As Landfill( To Include On-Site Treatment And/Or Stabilization)
Tons:	0.23

**IJ1514 SE**  
**1/8-1/4**  
**0.212 mi.**  
**1119 ft.**  
**NIC ENGEL**  
**6752 EVERGREEN AVENUE**  
**OAKLAND, CA 94611**  
**Site 3 of 3 in cluster IJ**

**ECHO 1026756639**  
**N/A**

<b>Actual:</b> 1179 ft.	<b>ECHO:</b>	
<b>Focus Map:</b> 6	Envid:	1026756639
	Registry ID:	110071049032
	DFR URL:	<a href="http://echo.epa.gov/detailed-facility-report?fid=110071049032">http://echo.epa.gov/detailed-facility-report?fid=110071049032</a>
	Name:	NIC ENGEL
	Address:	6752 EVERGREEN AVENUE
	City,State,Zip:	OAKLAND, CA 94611

**IH1515 WNW**  
**1/8-1/4**  
**0.212 mi.**  
**1120 ft.**  
**LUCAS THORNBLADE**  
**1874 DRAKE DRIVE**  
**OAKLAND, CA 94611**  
**Site 2 of 2 in cluster IH**

**RCRA NonGen / NLR 1028896670**  
**CAC003258195**

<b>Actual:</b> 982 ft.	<b>RCRA Listings:</b>	
<b>Focus Map:</b> 5	Date Form Received by Agency:	20231026
	Handler Name:	Lucas Thornblade
	Handler Address:	1874 DRAKE DRIVE
	Handler City,State,Zip:	OAKLAND, CA 94611
	EPA ID:	CAC003258195
	Contact Name:	LUCAS THORNBLADE
	Contact Address:	1874 DRAKE DRIVE
	Contact City,State,Zip:	OAKLAND, CA 94611
	Contact Telephone:	802-282-3130
	Contact Fax:	Not reported
	Contact Email:	LUCAS.THORNBLADE@GMAIL.COM
	Contact Title:	Not reported
	EPA Region:	09
	Land Type:	Not reported
	Federal Waste Generator Description:	Not a generator, verified
	Non-Notifier:	Not reported
	Biennial Report Cycle:	Not reported
	Accessibility:	Not reported
	Active Site Indicator:	Not reported

Map ID  
 Direction  
 Distance  
 Elevation

MAP FINDINGS

Site

Database(s)

EDR ID Number  
 EPA ID Number

**LUCAS THORNBLADE (Continued)**

**1028896670**

State District Owner:	Not reported
State District:	Not reported
Mailing Address:	1874 DRAKE DRIVE
Mailing City, State, Zip:	OAKLAND, CA 94611
Owner Name:	Lucas Thornblade
Owner Type:	Other
Operator Name:	Lucas Thornblade
Operator Type:	Other
Short-Term Generator Activity:	No
Importer Activity:	No
Mixed Waste Generator:	No
Transporter Activity:	No
Transfer Facility Activity:	No
Recycler Activity with Storage:	No
Small Quantity On-Site Burner Exemption:	No
Smelting Melting and Refining Furnace Exemption:	No
Underground Injection Control:	No
Off-Site Waste Receipt:	No
Universal Waste Indicator:	No
Universal Waste Destination Facility:	No
Federal Universal Waste:	No
Active Site State-Reg Handler:	---
Federal Facility Indicator:	Not reported
Hazardous Secondary Material Indicator:	N
Sub-Part K Indicator:	Not reported
2018 GPRC Permit Baseline:	Not on the Baseline
2018 GPRC Renewals Baseline:	Not on the Baseline
202 GPRC Corrective Action Baseline:	No
Subject to Corrective Action Universe:	No
Non-TSDFs Where RCRA CA has Been Imposed Universe:	No
Corrective Action Priority Ranking:	No NCAPS ranking
Environmental Control Indicator:	No
Institutional Control Indicator:	No
Human Exposure Controls Indicator:	N/A
Groundwater Controls Indicator:	N/A
Significant Non-Complier Universe:	No
Unaddressed Significant Non-Complier Universe:	No
Addressed Significant Non-Complier Universe:	No
Significant Non-Complier With a Compliance Schedule Universe:	No
Financial Assurance Required:	Not reported
Handler Date of Last Change:	20231026
Recognized Trader-Importer:	No
Recognized Trader-Exporter:	No
Importer of Spent Lead Acid Batteries:	No
Exporter of Spent Lead Acid Batteries:	No
Recycler Activity Without Storage:	No
Manifest Broker:	No
Sub-Part P Indicator:	No

Handler - Owner Operator:

Owner/Operator Indicator:	Owner
Owner/Operator Name: LUCAS THORNBLADE	
Legal Status:	Other
Date Became Current:	Not reported
Date Ended Current:	Not reported
Owner/Operator Address:	1874 DRAKE DRIVE

Map ID  
 Direction  
 Distance  
 Elevation

MAP FINDINGS

Site

Database(s)

EDR ID Number  
 EPA ID Number

**LUCAS THORNBLADE (Continued)**

**1028896670**

Owner/Operator City,State,Zip: OAKLAND, CA 94611  
 Owner/Operator Telephone: 802-282-3130  
 Owner/Operator Telephone Ext: Not reported  
 Owner/Operator Fax: Not reported  
 Owner/Operator Email: Not reported

Owner/Operator Indicator: Operator

Owner/Operator Name: LUCAS THORNBLADE

Legal Status: Other

Date Became Current: Not reported

Date Ended Current: Not reported

Owner/Operator Address: 1874 DRAKE DRIVE

Owner/Operator City,State,Zip: OAKLAND, CA 94611

Owner/Operator Telephone: 802-282-3130

Owner/Operator Telephone Ext: Not reported

Owner/Operator Fax: Not reported

Owner/Operator Email: Not reported

Historic Generators:

Receive Date: 20231026

Handler Name: LUCAS THORNBLADE

Federal Waste Generator Description: Not a generator, verified

State District Owner: Not reported

Large Quantity Handler of Universal Waste: No

Recognized Trader Importer: No

Recognized Trader Exporter: No

Spent Lead Acid Battery Importer: No

Spent Lead Acid Battery Exporter: No

Current Record: Yes

Non Storage Recycler Activity: No

Electronic Manifest Broker: No

List of NAICS Codes and Descriptions:

NAICS Code: 56299

NAICS Description: ALL OTHER WASTE MANAGEMENT SERVICES

Facility Has Received Notices of Violations:

Violations: No Violations Found

Evaluation Action Summary:

Evaluations: No Evaluations Found

1516  
 NNW  
 1/8-1/4  
 0.213 mi.  
 1123 ft.

**MEHERET ASGEDOM**  
**1507 TRESTLE GLEN RD**  
**OAKLAND, CA 94610**

**HWTS S117304013**  
**HAZNET N/A**

**Actual:**  
**158 ft.**

**HWTS:**

Name: MEHERET ASGEDOM  
 Address: 1507 TRESTLE GLEN RD  
 Address 2: Not reported  
 City,State,Zip: OAKLAND, CA 94610  
 EPA ID: CAC002748187  
 Inactive Date: 01/20/2014

**Focus Map:**  
**8**

Map ID  
Direction  
Distance  
Elevation

MAP FINDINGS

Site

Database(s)

EDR ID Number  
EPA ID Number

**MEHERET ASGEDOM (Continued)**

**S117304013**

Create Date: 10/21/2013  
Last Act Date: Not reported  
Mailing Name: Not reported  
Mailing Address: 1507 TRESTLE GLEN RD  
Mailing Address 2: Not reported  
Mailing City,State,Zip: OAKLAND, CA 94610  
Owner Name: MEHERET ASGEDOM  
Owner Address: 1507 TRESTLE GLEN RD  
Owner Address 2: Not reported  
Owner City,State,Zip: OAKLAND, CA 94610  
Owner Phone: Not reported  
Owner Fax: Not reported  
Contact Name: MEHERET ASGEDOM  
Contact Address: 1507 TRESTLE GLEN RD  
Contact Address 2: Not reported  
City,State,Zip: OAKLAND, CA 94610  
Contact Phone: Not reported  
Contact Fax: Not reported  
Facility Status: Inactive  
Facility Type: TEMPORARY  
Category: STATE  
Latitude: 37.810025  
Longitude: -122.224653

**HAZNET:**

Name: MEHERET ASGEDOM  
Address: 1507 TRESTLE GLEN RD  
Address 2: Not reported  
City,State,Zip: OAKLAND, CA 94610  
Contact: MEHERET ASGEDOM  
Telephone: 5108234311  
Mailing Name: Not reported  
Mailing Address: 1507 TRESTLE GLEN RD

Year: 2013  
Gepaid: CAC002748187  
TSD EPA ID: CAD981382732  
CA Waste Code: 151 - Asbestos containing waste  
Disposal Method: H132 - Landfill Or Surface Impoundment That Will Be Closed As Landfill( To Include On-Site Treatment And/Or Stabilization)  
Tons: 0.4

**Additional Info:**

Year: 2013  
Gen EPA ID: CAC002748187

Shipment Date: 20131021  
Creation Date: 12/23/2013 22:15:27  
Receipt Date: 20131031  
Manifest ID: 011633415JJK  
Trans EPA ID: CAL000291177  
Trans Name: SYNERGY ENTERPRISES INC  
Trans 2 EPA ID: CAR000037283  
Trans 2 Name: WORLD ENVIRONMENTAL & ENERGY  
TSDF EPA ID: CAD981382732

Map ID  
Direction  
Distance  
Elevation

MAP FINDINGS

Site

Database(s)

EDR ID Number  
EPA ID Number

**MEHERET ASGEDOM (Continued)**

**S117304013**

Trans Name: ALTAMONT LANDFILL  
TSDf Alt EPA ID: Not reported  
TSDf Alt Name: Not reported  
Waste Code Description: 151 - Asbestos-containing waste  
RCRA Code: Not reported  
Meth Code: H132 - Landfill Or Surface Impoundment That Will Be Closed As  
Landfill( To Include On-Site Treatment And/Or Stabilization)  
Quantity Tons: 0.4  
Waste Quantity: 1  
Quantity Unit: Y  
Additional Code 1: Not reported  
Additional Code 2: Not reported  
Additional Code 3: Not reported  
Additional Code 4: Not reported  
Additional Code 5: Not reported

**IK1517 CINDY SNODGRASS**  
**SE 6272 GIRVIN DR**  
**1/8-1/4 OAKLAND, CA 94611**  
**0.213 mi.**  
**1125 ft. Site 1 of 2 in cluster IK**

**HWTS S124674284**  
**HAZNET N/A**

**Actual:** 1116 ft.  
**Focus Map:** 5  
HWTS:  
Name: CINDY SNODGRASS  
Address: 6272 GIRVIN DR  
Address 2: Not reported  
City,State,Zip: OAKLAND, CA 94611  
EPA ID: CAC002954884  
Inactive Date: 06/29/2018  
Create Date: 03/28/2018  
Last Act Date: Not reported  
Mailing Name: Not reported  
Mailing Address: 6272 GIRVIN DR  
Mailing Address 2: Not reported  
Mailing City,State,Zip: OAKLAND, CA 94611  
Owner Name: CINDY SNODGRASS  
Owner Address: 6272 GIRVIN DR  
Owner Address 2: Not reported  
Owner City,State,Zip: OAKLAND, CA 94611  
Owner Phone: Not reported  
Owner Fax: Not reported  
Contact Name: CINDY SNODGRASS  
Contact Address: 6272 GIRVIN DR  
Contact Address 2: Not reported  
City,State,Zip: OAKLAND, CA 94611  
Contact Phone: Not reported  
Contact Fax: Not reported  
Facility Status: Inactive  
Facility Type: TEMPORARY  
Category: STATE  
Latitude: 37.828619  
Longitude: -122.197315

HAZNET:  
Name: CINDY SNODGRASS  
Address: 6272 GIRVIN DR  
Address 2: Not reported



Map ID  
Direction  
Distance  
Elevation

MAP FINDINGS

Site

Database(s)

EDR ID Number  
EPA ID Number

**CINDY SNODGRASS (Continued)**

**S124674284**

City,State,Zip: OAKLAND, CA 94611  
Contact: CINDY SNODGRASS  
Telephone: 5104797524  
Mailing Name: Not reported  
Mailing Address: 6272 GIRVIN DR  
  
Year: 2018  
Gepaid: CAC002954884  
TSD EPA ID: CAD981382732  
CA Waste Code: 151 - Asbestos containing waste  
Disposal Method: H132 - Landfill Or Surface Impoundment That Will Be Closed As  
Landfill( To Include On-Site Treatment And/Or Stabilization)  
Tons: 0.23000

Detail Two:

Year: 2018  
EM Manifest ID: 018058691JJK20180330\_D\_1  
Shipment Date: 3/30/2018  
Receipt Date: 4/10/2018  
Manifest Number: 018058691JJK  
Generator EPA ID: CAC002954884  
Name: CINDY SNODGRASS SR71755  
Address: Not reported  
Address 2: Not reported  
City: Not reported  
Zip: Not reported  
Telephone: Not reported  
Contact: Not reported  
Contact Telephone: Not reported  
Transporter 1 EPA ID: CAL000291177  
Transporter 1 Emergency Number: Not reported  
Transporter 2 EPA ID: CAR000037283  
Transporter 2 Emergency Number: Not reported  
TSD EPA ID: CAD981382732  
TSD Name: ALTAMONT LANDFILL  
TSD Address 1: Not reported  
TSD Address 2: Not reported  
TSD City: Not reported  
TSD Zip: Not reported  
TSD Telephone: Not reported

State:

Year: 2018  
EM Manifest ID: 018058691JJK20180330\_D\_1  
Generator EPA ID: CAC002954884  
Shipment Date: 2018-03-30  
Manifest Number: 018058691JJK  
Line Number: 1  
Method Code: H132  
Quantity Tons: 0.23000  
Quantity Waste: 1.000000  
Quantity Unit: Y  
Number of Containers: 12  
Type of Container: NULL  
Quantity Type: NULL  
State Code: 151

MAP FINDINGS

Map ID  
 Direction  
 Distance  
 Elevation

Site

Database(s)

EDR ID Number  
 EPA ID Number

**HL1518 SHAW PROPERTIES INC**  
**SSE 4218 LA CRESTA AVE**  
**1/8-1/4 OAKLAND, CA 94602**  
**0.213 mi.**  
**1125 ft. Site 11 of 13 in cluster HL**

**HWTS S113458140**  
**HAZNET N/A**

**Actual:**  
**255 ft.**

**Focus Map:**  
**9**

**HWTS:**  
 Name: SHAW PROPERTIES INC  
 Address: 4218 LA CRESTA AVE  
 Address 2: Not reported  
 City,State,Zip: OAKLAND, CA 94602  
 EPA ID: CAC002649924  
 Inactive Date: 07/20/2010  
 Create Date: 01/20/2010  
 Last Act Date: Not reported  
 Mailing Name: Not reported  
 Mailing Address: 400 45TH ST  
 Mailing Address 2: Not reported  
 Mailing City,State,Zip: OAKLAND, CA 946092125  
 Owner Name: SHAW PROPERTIES INC  
 Owner Address: 400 45TH ST  
 Owner Address 2: Not reported  
 Owner City,State,Zip: OAKLAND, CA 946092125  
 Owner Phone: Not reported  
 Owner Fax: Not reported  
 Contact Name: LIZ HART  
 Contact Address: 400 45TH ST  
 Contact Address 2: Not reported  
 City,State,Zip: OAKLAND, CA 946092125  
 Contact Phone: Not reported  
 Contact Fax: Not reported  
 Facility Status: Inactive  
 Facility Type: TEMPORARY  
 Category: STATE  
 Latitude: 37.805682  
 Longitude: -122.218641

**HAZNET:**

Name: SHAW PROPERTIES INC  
 Address: 4218 LA CRESTA AVE  
 Address 2: Not reported  
 City,State,Zip: OAKLAND, CA 946021740  
 Contact: LIZ HART  
 Telephone: 5106541920  
 Mailing Name: Not reported  
 Mailing Address: 400 45TH ST  
  
 Year: 2010  
 Gepaid: CAC002649924  
 TSD EPA ID: CAD981382732  
 CA Waste Code: 151 - Asbestos containing waste  
 Disposal Method: H132 - Landfill Or Surface Impoundment That Will Be Closed As  
 Landfill( To Include On-Site Treatment And/Or Stabilization)  
 Tons: 0.4

**Additional Info:**

Year: 2010

Map ID  
 Direction  
 Distance  
 Elevation

MAP FINDINGS

Site

Database(s)

EDR ID Number  
 EPA ID Number

**SHAW PROPERTIES INC (Continued)**

**S113458140**

Gen EPA ID:	CAC002649924
Shipment Date:	20100119
Creation Date:	4/12/2010 18:31:19
Receipt Date:	20100218
Manifest ID:	002001196FLE
Trans EPA ID:	CAL000291177
Trans Name:	SYNERGY ENTERPRISES INC
Trans 2 EPA ID:	CAR000037283
Trans 2 Name:	WORLD ENVIRONMENTAL & ENERGY
TSDf EPA ID:	CAD981382732
Trans Name:	ALTAMONT LANDFILL
TSDf Alt EPA ID:	Not reported
TSDf Alt Name:	Not reported
Waste Code Description:	151 - Asbestos-containing waste
RCRA Code:	Not reported
Meth Code:	H132 - Landfill Or Surface Impoundment That Will Be Closed As Landfill( To Include On-Site Treatment And/Or Stabilization)
Quantity Tons:	0.4
Waste Quantity:	1
Quantity Unit:	Y
Additional Code 1:	Not reported
Additional Code 2:	Not reported
Additional Code 3:	Not reported
Additional Code 4:	Not reported
Additional Code 5:	Not reported

**IL1519**  
**SE**  
**1/8-1/4**  
**0.213 mi.**  
**1127 ft.**

**ELIZABETH MOODY**  
**6785 AITKEN DR.**  
**OAKLAND, CA 94611**  
**Site 1 of 3 in cluster IL**

**RCRA NonGen / NLR**    **1024769491**  
**CAC002989382**

**Actual:**  
**1119 ft.**  
**Focus Map:**  
**6**

RCRA Listings:	20181115
Date Form Received by Agency:	Elizabeth Moody
Handler Name:	6785 AITKEN DR.
Handler Address:	OAKLAND, CA 94611
Handler City,State,Zip:	CAC002989382
EPA ID:	ELIZABETH MOODY
Contact Name:	6785 AITKEN DR.
Contact Address:	OAKLAND, CA 94611
Contact City,State,Zip:	415-374-0782
Contact Telephone:	Not reported
Contact Fax:	LILIAN.RAMOS@SYNERGYCOMPANIES.ORG
Contact Email:	Not reported
Contact Title:	09
EPA Region:	Not reported
Land Type:	Not a generator, verified
Federal Waste Generator Description:	Not reported
Non-Notifier:	Not reported
Biennial Report Cycle:	Not reported
Accessibility:	Not reported
Active Site Indicator:	Handler Activities
State District Owner:	Not reported
State District:	Not reported
Mailing Address:	6785 AITKEN DR.
Mailing City,State,Zip:	OAKLAND, CA 94611
Owner Name:	Elizabeth Moody

Map ID  
 Direction  
 Distance  
 Elevation

MAP FINDINGS

Site

Database(s)

EDR ID Number  
 EPA ID Number

**ELIZABETH MOODY (Continued)**

**1024769491**

Owner Type:	Other
Operator Name:	Elizabeth Moody
Operator Type:	Other
Short-Term Generator Activity:	No
Importer Activity:	No
Mixed Waste Generator:	No
Transporter Activity:	No
Transfer Facility Activity:	No
Recycler Activity with Storage:	No
Small Quantity On-Site Burner Exemption:	No
Smelting Melting and Refining Furnace Exemption:	No
Underground Injection Control:	No
Off-Site Waste Receipt:	No
Universal Waste Indicator:	Yes
Universal Waste Destination Facility:	Yes
Federal Universal Waste:	No
Active Site State-Reg Handler:	---
Federal Facility Indicator:	Not reported
Hazardous Secondary Material Indicator:	N
Sub-Part K Indicator:	Not reported
2018 GPRC Permit Baseline:	Not on the Baseline
2018 GPRC Renewals Baseline:	Not on the Baseline
202 GPRC Corrective Action Baseline:	No
Subject to Corrective Action Universe:	No
Non-TSDFs Where RCRA CA has Been Imposed Universe:	No
Corrective Action Priority Ranking:	No NCAPS ranking
Environmental Control Indicator:	No
Institutional Control Indicator:	No
Human Exposure Controls Indicator:	N/A
Groundwater Controls Indicator:	N/A
Significant Non-Complier Universe:	No
Unaddressed Significant Non-Complier Universe:	No
Addressed Significant Non-Complier Universe:	No
Significant Non-Complier With a Compliance Schedule Universe:	No
Financial Assurance Required:	Not reported
Handler Date of Last Change:	20181120
Recognized Trader-Importer:	No
Recognized Trader-Exporter:	No
Importer of Spent Lead Acid Batteries:	No
Exporter of Spent Lead Acid Batteries:	No
Recycler Activity Without Storage:	No
Manifest Broker:	No
Sub-Part P Indicator:	No

Handler - Owner Operator:

Owner/Operator Indicator:	Owner
Owner/Operator Name: ELIZABETH MOODY	
Legal Status:	Other
Date Became Current:	Not reported
Date Ended Current:	Not reported
Owner/Operator Address:	6785 AITKEN DR.
Owner/Operator City,State,Zip:	OAKLAND, CA 94611
Owner/Operator Telephone:	415-374-0782
Owner/Operator Telephone Ext:	Not reported
Owner/Operator Fax:	Not reported
Owner/Operator Email:	Not reported

Map ID  
 Direction  
 Distance  
 Elevation

MAP FINDINGS

Site

Database(s)

EDR ID Number  
 EPA ID Number

**ELIZABETH MOODY (Continued)**

**1024769491**

Owner/Operator Indicator: Operator  
 Owner/Operator Name: ELIZABETH MOODY  
 Legal Status: Other  
 Date Became Current: Not reported  
 Date Ended Current: Not reported  
 Owner/Operator Address: 6785 AITKEN DR.  
 Owner/Operator City,State,Zip: OAKLAND, CA 94611  
 Owner/Operator Telephone: 415-374-0782  
 Owner/Operator Telephone Ext: Not reported  
 Owner/Operator Fax: Not reported  
 Owner/Operator Email: Not reported

Historic Generators:

Receive Date: 20181115  
 Handler Name: ELIZABETH MOODY  
 Federal Waste Generator Description: Not a generator, verified  
 State District Owner: Not reported  
 Large Quantity Handler of Universal Waste: No  
 Recognized Trader Importer: No  
 Recognized Trader Exporter: No  
 Spent Lead Acid Battery Importer: No  
 Spent Lead Acid Battery Exporter: No  
 Current Record: Yes  
 Non Storage Recycler Activity: Not reported  
 Electronic Manifest Broker: Not reported

List of NAICS Codes and Descriptions:

NAICS Code: 56299  
 NAICS Description: ALL OTHER WASTE MANAGEMENT SERVICES

Facility Has Received Notices of Violations:

Violations: No Violations Found

Evaluation Action Summary:

Evaluations: No Evaluations Found

**IL1520**  
**SE**  
**1/8-1/4**  
**0.213 mi.**  
**1127 ft.**

**ELIZABETH MOODY**  
**6785 AITKEN DR.**  
**OAKLAND, CA 94611**  
**Site 2 of 3 in cluster IL**

**HWTS S124707538**  
**HAZNET N/A**

**Actual:**  
**1119 ft.**

**HWTS:**  
 Name: ELIZABETH MOODY  
 Address: 6785 AITKEN DR.  
 Address 2: Not reported  
 City,State,Zip: OAKLAND, CA 94611  
 EPA ID: CAC002989382  
 Inactive Date: 02/14/2019  
 Create Date: 11/15/2018  
 Last Act Date: Not reported  
 Mailing Name: Not reported  
 Mailing Address: 6785 AITKEN DR.  
 Mailing Address 2: Not reported  
 Mailing City,State,Zip: OAKLAND, CA 94611

**Focus Map:**  
**6**

Map ID  
Direction  
Distance  
Elevation

MAP FINDINGS

Site

Database(s)

EDR ID Number  
EPA ID Number

**ELIZABETH MOODY (Continued)**

**S124707538**

Owner Name: ELIZABETH MOODY  
Owner Address: 6785 AITKEN DR.  
Owner Address 2: Not reported  
Owner City,State,Zip: OAKLAND, CA 94611  
Owner Phone: Not reported  
Owner Fax: Not reported  
Contact Name: ELIZABETH MOODY  
Contact Address: 6785 AITKEN DR.  
Contact Address 2: Not reported  
City,State,Zip: OAKLAND, CA 94611  
Contact Phone: Not reported  
Contact Fax: Not reported  
Facility Status: Inactive  
Facility Type: TEMPORARY  
Category: STATE  
Latitude: 37.833153  
Longitude: -122.188955

**HAZNET:**

Name: ELIZABETH MOODY  
Address: 6785 AITKEN DR.  
Address 2: Not reported  
City,State,Zip: OAKLAND, CA 94611  
Contact: ELIZABETH MOODY  
Telephone: 4153740782  
Mailing Name: Not reported  
Mailing Address: 6785 AITKEN DR.

Year: 2018  
Gepaid: CAC002989382  
TSD EPA ID: CAD981382732  
CA Waste Code: 151 - Asbestos containing waste  
Disposal Method: H132 - Landfill Or Surface Impoundment That Will Be Closed As  
Landfill( To Include On-Site Treatment And/Or Stabilization)  
Tons: 0.23000

**Detail Two:**

Year: 2018  
EM Manifest ID: 190804  
Shipment Date: 11/26/2018  
Receipt Date: 11/27/2018  
Manifest Number: 019902907JJK  
Generator EPA ID: CAC002989382  
Name: ELIZABETH MOODY SR75768  
Address: 6785 AITKEN DR.  
Address 2: Not reported  
City: OAKLAND  
Zip: 94611  
Telephone: 800-439-9610  
Contact: Not reported  
Contact Telephone: 415-374-0782  
Transporter 1 EPA ID: CAL000291177  
Transporter 1 Emergency Number: Not reported  
Transporter 2 EPA ID: CAR000272773  
Transporter 2 Emergency Number: Not reported

Map ID  
Direction  
Distance  
Elevation

MAP FINDINGS

Site

Database(s)

EDR ID Number  
EPA ID Number

**ELIZABETH MOODY (Continued)**

**S124707538**

TSDF EPA ID: CAD981382732  
TSDF Name: ALTAMONT LANDFILL & RESOURCE RECOVERY FACILITY  
TSDF Address 1: 10840 ALTAMONT PASS RD  
TSDF Address 2: Not reported  
TSDF City: LIVERMORE  
TSDF Zip: 94551  
TSDF Telephone: Not reported

State:  
Year: 2018  
EM Manifest ID: 190804  
Generator EPA ID: CAC002989382  
Shipment Date: 2018-11-26  
Manifest Number: 019902907JJK  
Line Number: 1  
Method Code: H132  
Quantity Tons: 0.23000  
Quantity Waste: 1.000000  
Quantity Unit: Y  
Number of Containers: 10  
Type of Container: Burlap, cloth, paper, or plastic bags  
Quantity Type: Cubic Yards  
State Code: 151

**IL1521**  
**SE**  
**1/8-1/4**  
**0.213 mi.**  
**1127 ft.**

**ELIZABETH MOODY**  
**6785 AITKEN DR.**  
**OAKLAND, CA 94611**  
**Site 3 of 3 in cluster IL**

**FINDS 1024619980**  
**ECHO N/A**

**Actual:**  
**1119 ft.**

**FINDS:**  
Registry ID: 110070408367

**Focus Map:**  
**6**

Click Here for FRS Facility Detail Report:

Environmental Interest/Information System:

The Resource Conservation and Recovery Act Information System (RCRAInfo) is EPA's comprehensive information system in support of the Resource Conservation and Recovery Act (RCRA) of 1976 and the Hazardous and Solid Waste Amendments (HSWA) of 1984. It tracks many types of information about generators, transporters, treaters, storers, and disposers of hazardous waste.

Click this hyperlink while viewing on your computer to access additional FINDS: detail in the EDR Site Report.

ECHO:

Envid: 1024619980  
Registry ID: 110070408367  
DFR URL: <http://echo.epa.gov/detailed-facility-report?fid=110070408367>  
Name: ELIZABETH MOODY  
Address: 6785 AITKEN DR.  
City,State,Zip: OAKLAND, CA 94611

MAP FINDINGS

Map ID  
 Direction  
 Distance  
 Elevation

Site

Database(s)

EDR ID Number  
 EPA ID Number

**IM1522 PG&E TOWER SITE**  
**NW LAT/LONG\_USED**  
**1/8-1/4 OAKLAND, CA 94602**  
**0.213 mi.**  
**1127 ft. Site 1 of 2 in cluster IM**

**HWTS S123072051**  
**HAZNET N/A**

**Actual:**  
**321 ft.**

**HWTS:**

**Focus Map:**  
**9**

Name: PG&E TOWER SITE  
 Address: LAT/LONG\_USED  
 Address 2: Not reported  
 City,State,Zip: OAKLAND, CA 94602  
 EPA ID: CAC002935566  
 Inactive Date: 02/07/2018  
 Create Date: 11/07/2017  
 Last Act Date: Not reported  
 Mailing Name: Not reported  
 Mailing Address: PO BOX 7640  
 Mailing Address 2: Not reported  
 Mailing City,State,Zip: SAN FRANCISCO, CA 941207640  
 Owner Name: PACIFIC GAS & ELECTRIC  
 Owner Address: PO BOX 7640  
 Owner Address 2: Not reported  
 Owner City,State,Zip: SAN FRANCISCO, CA 941207640  
 Owner Phone: Not reported  
 Owner Fax: Not reported  
 Contact Name: LEAH UPCHURCH  
 Contact Address: 12626 JACKSON GATE RD  
 Contact Address 2: Not reported  
 City,State,Zip: JACKSON, CA 95642  
 Contact Phone: Not reported  
 Contact Fax: Not reported  
 Facility Status: Inactive  
 Facility Type: TEMPORARY  
 Category: STATE  
 Latitude: 37.812271  
 Longitude: -122.219938

**HAZNET:**

Name: PG&E TOWER SITE  
 Address: LAT/LONG\_USED  
 Address 2: Not reported  
 City,State,Zip: OAKLAND, CA 94602  
 Contact: DREW FEUCHT  
 Telephone: 5106977738  
 Mailing Name: Not reported  
 Mailing Address: 3101 CROW CANYON ROAD

Year: 2017  
 Gepaid: CAC002935566  
 TSD EPA ID: CAT000646117  
 CA Waste Code: 611 - Contaminated soil from site clean-up  
 Disposal Method: H132 - Landfill Or Surface Impoundment That Will Be Closed As Landfill( To Include On-Site Treatment And/Or Stabilization)  
 Tons: 47.94

**Additional Info:**

Year: 2017



Map ID  
Direction  
Distance  
Elevation

MAP FINDINGS

Site

Database(s)

EDR ID Number  
EPA ID Number

**PG&E TOWER SITE (Continued)**

**S123072051**

Gen EPA ID:	CAC002935566
Shipment Date:	20171113
Creation Date:	5/30/2018 18:30:45
Receipt Date:	20171113
Manifest ID:	017750986JJK
Trans EPA ID:	CAR000224568
Trans Name:	BRADLEY TANKS INC
Trans 2 EPA ID:	Not reported
Trans 2 Name:	Not reported
TSDf EPA ID:	CAT000646117
Trans Name:	KETTLEMAN HILLS FACILITY
TSDf Alt EPA ID:	Not reported
TSDf Alt Name:	Not reported
Waste Code Description:	611 - Contaminated soil from site clean-ups
RCRA Code:	Not reported
Meth Code:	H132 - Landfill Or Surface Impoundment That Will Be Closed As Landfill( To Include On-Site Treatment And/Or Stabilization)
Quantity Tons:	25.38
Waste Quantity:	18
Quantity Unit:	Y
Additional Code 1:	Not reported
Additional Code 2:	Not reported
Additional Code 3:	Not reported
Additional Code 4:	Not reported
Additional Code 5:	Not reported
Shipment Date:	20171110
Creation Date:	12/19/2018 8:14:12
Receipt Date:	20171110
Manifest ID:	017750985JJK
Trans EPA ID:	CAR000224568
Trans Name:	BRADLEY TANKS INC
Trans 2 EPA ID:	Not reported
Trans 2 Name:	Not reported
TSDf EPA ID:	CAT000646117
Trans Name:	KETTLEMAN HILLS LANDFILL
TSDf Alt EPA ID:	Not reported
TSDf Alt Name:	Not reported
Waste Code Description:	611 - Contaminated soil from site clean-ups
RCRA Code:	Not reported
Meth Code:	H132 - Landfill Or Surface Impoundment That Will Be Closed As Landfill( To Include On-Site Treatment And/Or Stabilization)
Quantity Tons:	22.56
Waste Quantity:	16
Quantity Unit:	Y
Additional Code 1:	Not reported
Additional Code 2:	Not reported
Additional Code 3:	Not reported
Additional Code 4:	Not reported
Additional Code 5:	Not reported

MAP FINDINGS

Map ID  
 Direction  
 Distance  
 Elevation

Site

Database(s)

EDR ID Number  
 EPA ID Number

**IN1523**     **SCOTT LEONG**  
**NW**         **6774 SIMS DRIVE**  
**1/8-1/4**     **OAKLAND, CA 94611**  
**0.214 mi.**  
**1128 ft.**     **Site 1 of 4 in cluster IN**

**HWTS**     **S128359074**  
**HAZNET**   **N/A**

**Actual:**  
**642 ft.**

**HWTS:**

**Focus Map:**  
**9**

Name: SCOTT LEONG  
 Address: 6774 SIMS DRIVE  
 Address 2: Not reported  
 City,State,Zip: OAKLAND, CA 94611  
 EPA ID: CAC003147168  
 Inactive Date: 02/04/2022  
 Create Date: 11/05/2021  
 Last Act Date: Not reported  
 Mailing Name: Not reported  
 Mailing Address: 6774 SIMS DRIVE  
 Mailing Address 2: Not reported  
 Mailing City,State,Zip: OAKLAND, CA 94611  
 Owner Name: SCOTT LEONG  
 Owner Address: 6774 SIMS DRIVE  
 Owner Address 2: Not reported  
 Owner City,State,Zip: OAKLAND, CA 94611  
 Owner Phone: Not reported  
 Owner Fax: Not reported  
 Contact Name: SCOTT LEONG  
 Contact Address: 6774 SIMS DRIVE  
 Contact Address 2: Not reported  
 City,State,Zip: OAKLAND, CA 94611  
 Contact Phone: Not reported  
 Contact Fax: Not reported  
 Facility Status: Inactive  
 Facility Type: TEMPORARY  
 Category: STATE  
 Latitude: 37.82086001  
 Longitude: -122.20958797

**HAZNET:**

Name: SCOTT LEONG  
 Address: 6774 SIMS DRIVE  
 Address 2: Not reported  
 City,State,Zip: OAKLAND, CA 94611  
 Contact: SCOTT LEONG  
 Telephone: 9259971515  
 Mailing Name: Not reported  
 Mailing Address: 6774 SIMS DRIVE

Year: 2021  
 Gepaid: CAC003147168  
 TSD EPA ID: CAL000190080  
 CA Waste Code: 151 - Asbestos containing waste  
 Disposal Method: H132 - Landfill Or Surface Impoundment That Will Be Closed As Landfill( To Include On-Site Treatment And/Or Stabilization)  
 Tons: 0.84

MAP FINDINGS

Map ID			EDR ID Number
Direction			EPA ID Number
Distance			
Elevation	Site	Database(s)	

<b>IN1524</b> <b>NW</b> <b>1/8-1/4</b> <b>0.214 mi.</b> <b>1128 ft.</b>	<b>SCOTT LEONG</b> <b>6774 SIMS DRIVE</b> <b>OAKLAND, CA 94611</b>  <b>Site 2 of 4 in cluster IN</b>	<b>FINDS</b>	<b>1027135864</b> <b>N/A</b>
---	--	--------------	---------------------------------

**Actual:** FINDS:  
**642 ft.** Registry ID: 110071187842

**Focus Map:** Click Here for FRS Facility Detail Report:  
**9**

Environmental Interest/Information System:

The Resource Conservation and Recovery Act Information System (RCRAInfo) is EPA's comprehensive information system in support of the Resource Conservation and Recovery Act (RCRA) of 1976 and the Hazardous and Solid Waste Amendments (HSWA) of 1984. It tracks many types of information about generators, transporters, treaters, storers, and disposers of hazardous waste.

[Click this hyperlink](#) while viewing on your computer to access additional FINDS: detail in the EDR Site Report.

<b>IN1525</b> <b>NW</b> <b>1/8-1/4</b> <b>0.214 mi.</b> <b>1128 ft.</b>	<b>SCOTT LEONG</b> <b>6774 SIMS DRIVE</b> <b>OAKLAND, CA 94611</b>  <b>Site 3 of 4 in cluster IN</b>	<b>RCRA NonGen / NLR</b>	<b>1027075429</b> <b>CAC003147168</b>
---	--	--------------------------	--

<b>Actual:</b> <b>642 ft.</b>  <b>Focus Map:</b> <b>9</b>	<b>RCRA Listings:</b> Date Form Received by Agency: 20211105 Handler Name: Scott Leong Handler Address: 6774 SIMS DRIVE Handler City,State,Zip: OAKLAND, CA 94611 EPA ID: CAC003147168 Contact Name: SCOTT LEONG Contact Address: 6774 SIMS DRIVE Contact City,State,Zip: OAKLAND, CA 94611 Contact Telephone: 925-997-1515 Contact Fax: Not reported Contact Email: SMLEONG89@GMAIL.COM Contact Title: Not reported EPA Region: 09 Land Type: Not reported Federal Waste Generator Description: Not a generator, verified Non-Notifier: Not reported Biennial Report Cycle: Not reported Accessibility: Not reported Active Site Indicator: Not reported State District Owner: Not reported State District: Not reported Mailing Address: 6774 SIMS DRIVE Mailing City,State,Zip: OAKLAND, CA 94611 Owner Name: Scott Leong Owner Type: Other Operator Name: Scott Leong Operator Type: Other Short-Term Generator Activity: No Importer Activity: No Mixed Waste Generator: No Transporter Activity: No Transfer Facility Activity: No		
---	--	--	--

Map ID  
 Direction  
 Distance  
 Elevation

MAP FINDINGS

Site

Database(s)

EDR ID Number  
 EPA ID Number

**SCOTT LEONG (Continued)**

**1027075429**

Recycler Activity with Storage:	No
Small Quantity On-Site Burner Exemption:	No
Smelting Melting and Refining Furnace Exemption:	No
Underground Injection Control:	No
Off-Site Waste Receipt:	No
Universal Waste Indicator:	No
Universal Waste Destination Facility:	No
Federal Universal Waste:	No
Active Site State-Reg Handler:	---
Federal Facility Indicator:	Not reported
Hazardous Secondary Material Indicator:	N
Sub-Part K Indicator:	Not reported
2018 GPRC Permit Baseline:	Not on the Baseline
2018 GPRC Renewals Baseline:	Not on the Baseline
202 GPRC Corrective Action Baseline:	No
Subject to Corrective Action Universe:	No
Non-TSDFs Where RCRA CA has Been Imposed Universe:	No
Corrective Action Priority Ranking:	No NCAPS ranking
Environmental Control Indicator:	No
Institutional Control Indicator:	No
Human Exposure Controls Indicator:	N/A
Groundwater Controls Indicator:	N/A
Significant Non-Complier Universe:	No
Unaddressed Significant Non-Complier Universe:	No
Addressed Significant Non-Complier Universe:	No
Significant Non-Complier With a Compliance Schedule Universe:	No
Financial Assurance Required:	Not reported
Handler Date of Last Change:	20211105
Recognized Trader-Importer:	No
Recognized Trader-Exporter:	No
Importer of Spent Lead Acid Batteries:	No
Exporter of Spent Lead Acid Batteries:	No
Recycler Activity Without Storage:	No
Manifest Broker:	No
Sub-Part P Indicator:	No

Handler - Owner Operator:

Owner/Operator Indicator:	Owner
Owner/Operator Name: SCOTT LEONG	
Legal Status:	Other
Date Became Current:	Not reported
Date Ended Current:	Not reported
Owner/Operator Address:	6774 SIMS DRIVE
Owner/Operator City,State,Zip:	OAKLAND, CA 94611
Owner/Operator Telephone:	925-997-1515
Owner/Operator Telephone Ext:	Not reported
Owner/Operator Fax:	Not reported
Owner/Operator Email:	Not reported

Owner/Operator Indicator:	Operator
Owner/Operator Name: SCOTT LEONG	
Legal Status:	Other
Date Became Current:	Not reported
Date Ended Current:	Not reported
Owner/Operator Address:	6774 SIMS DRIVE
Owner/Operator City,State,Zip:	OAKLAND, CA 94611

Map ID  
Direction  
Distance  
Elevation

MAP FINDINGS

Site

Database(s)

EDR ID Number  
EPA ID Number

**SCOTT LEONG (Continued)**

**1027075429**

Owner/Operator Telephone: 925-997-1515  
Owner/Operator Telephone Ext: Not reported  
Owner/Operator Fax: Not reported  
Owner/Operator Email: Not reported

Historic Generators:

Receive Date: 20211105  
Handler Name: SCOTT LEONG  
Federal Waste Generator Description: Not a generator, verified  
State District Owner: Not reported  
Large Quantity Handler of Universal Waste: No  
Recognized Trader Importer: No  
Recognized Trader Exporter: No  
Spent Lead Acid Battery Importer: No  
Spent Lead Acid Battery Exporter: No  
Current Record: Yes  
Non Storage Recycler Activity: No  
Electronic Manifest Broker: No

List of NAICS Codes and Descriptions:

NAICS Code: 56299  
NAICS Description: ALL OTHER WASTE MANAGEMENT SERVICES

Facility Has Received Notices of Violations:

Violations: No Violations Found

Evaluation Action Summary:

Evaluations: No Evaluations Found

**IN1526**  
**NW**  
**1/8-1/4**  
**0.214 mi.**  
**1128 ft.**

**SCOTT LEONG**  
**6774 SIMS DRIVE**  
**OAKLAND, CA 94611**  
**Site 4 of 4 in cluster IN**

**ECHO 1026956229**  
**N/A**

**Actual:**  
**642 ft.**

**ECHO:**

Envid: 1026956229  
Registry ID: 110071187842  
DFR URL: <http://echo.epa.gov/detailed-facility-report?fid=110071187842>  
Name: SCOTT LEONG  
Address: 6774 SIMS DRIVE  
City,State,Zip: OAKLAND, CA 94611

**Focus Map:**  
**9**

**IO1527**  
**NW**  
**1/8-1/4**  
**0.214 mi.**  
**1130 ft.**

**ROBERT LEACHMAN**  
**245 ESTATES DR**  
**PIEDMONT, CA 94611**  
**Site 1 of 4 in cluster IO**

**FINDS 1026444922**  
**N/A**

**Actual:**  
**615 ft.**

**FINDS:**

Registry ID: 110070802828

**Focus Map:**  
**9**

Map ID  
Direction  
Distance  
Elevation

MAP FINDINGS

Site

Database(s)

EDR ID Number  
EPA ID Number

**ROBERT LEACHMAN (Continued)**

**1026444922**

Click Here for FRS Facility Detail Report:

Environmental Interest/Information System:

The Resource Conservation and Recovery Act Information System (RCRAInfo) is EPA's comprehensive information system in support of the Resource Conservation and Recovery Act (RCRA) of 1976 and the Hazardous and Solid Waste Amendments (HSWA) of 1984. It tracks many types of information about generators, transporters, treaters, storers, and disposers of hazardous waste.

Click this hyperlink while viewing on your computer to access additional FINDS: detail in the EDR Site Report.

---

<b>IO1528 NW 1/8-1/4 0.214 mi. 1130 ft.</b>	<b>ROBERT LEACHMAN 245 ESTATES DR PIEDMONT, CA 94611 Site 2 of 4 in cluster IO</b>	<b>ECHO</b>	<b>1026149588 N/A</b>
<b>Actual: 615 ft.</b>	<b>ECHO:</b>		
<b>Focus Map: 9</b>	Envid:	1026149588	
	Registry ID:	110070802828	
	DFR URL:	<a href="http://echo.epa.gov/detailed-facility-report?fid=110070802828">http://echo.epa.gov/detailed-facility-report?fid=110070802828</a>	
	Name:	ROBERT LEACHMAN	
	Address:	245 ESTATES DR	
	City,State,Zip:	PIEDMONT, CA 94611	

---

<b>IO1529 NW 1/8-1/4 0.214 mi. 1130 ft.</b>	<b>ROBERT LEACHMAN 245 ESTATES DR PIEDMONT, CA 94611 Site 3 of 4 in cluster IO</b>	<b>HWTS</b>	<b>S126375397 N/A</b>
<b>Actual: 615 ft.</b>	<b>HWTS:</b>		
<b>Focus Map: 9</b>	Name:	ROBERT LEACHMAN	
	Address:	245 ESTATES DR	
	Address 2:	Not reported	
	City,State,Zip:	PIEDMONT, CA 94611	
	EPA ID:	CAC003060811	
	Inactive Date:	06/19/2020	
	Create Date:	03/20/2020	
	Last Act Date:	Not reported	
	Mailing Name:	Not reported	
	Mailing Address:	245 ESTATES DR	
	Mailing Address 2:	Not reported	
	Mailing City,State,Zip:	PIEDMONT, CA 946113315	
	Owner Name:	ROBERT LEACHMAN	
	Owner Address:	245 ESTATES DR	
	Owner Address 2:	Not reported	
	Owner City,State,Zip:	PIEDMONT, CA 946113315	
	Owner Phone:	Not reported	
	Owner Fax:	Not reported	
	Contact Name:	ROBERT LEACHMAN	
	Contact Address:	245 ESTATES DR	
	Contact Address 2:	Not reported	
	City,State,Zip:	PIEDMONT, CA 946113315	
	Contact Phone:	Not reported	

Map ID  
 Direction  
 Distance  
 Elevation

MAP FINDINGS

Site

Database(s)

EDR ID Number  
 EPA ID Number

**ROBERT LEACHMAN (Continued)**

**S126375397**

Contact Fax: Not reported  
 Facility Status: Inactive  
 Facility Type: TEMPORARY  
 Category: STATE  
 Latitude: 37.819305  
 Longitude: -122.2117245

**IO1530  
 NW  
 1/8-1/4  
 0.214 mi.  
 1130 ft.**

**ROBERT LEACHMAN  
 245 ESTATES DR  
 PIEDMONT, CA 94611  
 Site 4 of 4 in cluster IO**

**RCRA NonGen / NLR**

**1026053910  
 CAC003060811**

**Actual:  
 615 ft.  
 Focus Map:  
 9**

RCRA Listings:  
 Date Form Received by Agency: 20200320  
 Handler Name: Robert Leachman  
 Handler Address: 245 ESTATES DR  
 Handler City,State,Zip: PIEDMONT, CA 94611-3315  
 EPA ID: CAC003060811  
 Contact Name: ROBERT LEACHMAN  
 Contact Address: 245 ESTATES DR  
 Contact City,State,Zip: PIEDMONT, CA 94611-3315  
 Contact Telephone: 510-517-6113  
 Contact Fax: Not reported  
 Contact Email: ERIKAM@CVECORP.COM  
 Contact Title: Not reported  
 EPA Region: 09  
 Land Type: Not reported  
 Federal Waste Generator Description: Not a generator, verified  
 Non-Notifier: Not reported  
 Biennial Report Cycle: Not reported  
 Accessibility: Not reported  
 Active Site Indicator: Not reported  
 State District Owner: Not reported  
 State District: Not reported  
 Mailing Address: 245 ESTATES DR  
 Mailing City,State,Zip: PIEDMONT, CA 94611-3315  
 Owner Name: Robert Leachman  
 Owner Type: Other  
 Operator Name: Robert Leachman  
 Operator Type: Other  
 Short-Term Generator Activity: No  
 Importer Activity: No  
 Mixed Waste Generator: No  
 Transporter Activity: No  
 Transfer Facility Activity: No  
 Recycler Activity with Storage: No  
 Small Quantity On-Site Burner Exemption: No  
 Smelting Melting and Refining Furnace Exemption: No  
 Underground Injection Control: No  
 Off-Site Waste Receipt: No  
 Universal Waste Indicator: No  
 Universal Waste Destination Facility: No  
 Federal Universal Waste: No  
 Active Site State-Reg Handler: ---  
 Federal Facility Indicator: Not reported  
 Hazardous Secondary Material Indicator: N  
 Sub-Part K Indicator: Not reported

Map ID  
Direction  
Distance  
Elevation

MAP FINDINGS

Site

Database(s)

EDR ID Number  
EPA ID Number

**ROBERT LEACHMAN (Continued)**

**1026053910**

2018 GPRA Permit Baseline:	Not on the Baseline
2018 GPRA Renewals Baseline:	Not on the Baseline
202 GPRA Corrective Action Baseline:	No
Subject to Corrective Action Universe:	No
Non-TSDFs Where RCRA CA has Been Imposed Universe:	No
Corrective Action Priority Ranking:	No NCAPS ranking
Environmental Control Indicator:	No
Institutional Control Indicator:	No
Human Exposure Controls Indicator:	N/A
Groundwater Controls Indicator:	N/A
Significant Non-Complier Universe:	No
Unaddressed Significant Non-Complier Universe:	No
Addressed Significant Non-Complier Universe:	No
Significant Non-Complier With a Compliance Schedule Universe:	No
Financial Assurance Required:	Not reported
Handler Date of Last Change:	20200320
Recognized Trader-Importer:	No
Recognized Trader-Exporter:	No
Importer of Spent Lead Acid Batteries:	No
Exporter of Spent Lead Acid Batteries:	No
Recycler Activity Without Storage:	No
Manifest Broker:	No
Sub-Part P Indicator:	No

Handler - Owner Operator:

Owner/Operator Indicator:	Owner
Owner/Operator Name: ROBERT LEACHMAN	
Legal Status:	Other
Date Became Current:	Not reported
Date Ended Current:	Not reported
Owner/Operator Address:	245 ESTATES DR
Owner/Operator City,State,Zip:	PIEDMONT, CA 94611-3315
Owner/Operator Telephone:	510-517-6113
Owner/Operator Telephone Ext:	Not reported
Owner/Operator Fax:	Not reported
Owner/Operator Email:	Not reported

Owner/Operator Indicator:	Operator
Owner/Operator Name: ROBERT LEACHMAN	
Legal Status:	Other
Date Became Current:	Not reported
Date Ended Current:	Not reported
Owner/Operator Address:	245 ESTATES DR
Owner/Operator City,State,Zip:	PIEDMONT, CA 94611-3315
Owner/Operator Telephone:	510-517-6113
Owner/Operator Telephone Ext:	Not reported
Owner/Operator Fax:	Not reported
Owner/Operator Email:	Not reported

Historic Generators:

Receive Date:	20200320
Handler Name: ROBERT LEACHMAN	
Federal Waste Generator Description:	Not a generator, verified
State District Owner:	Not reported
Large Quantity Handler of Universal Waste:	No



Map ID  
Direction  
Distance  
Elevation

MAP FINDINGS

Site

Database(s)

EDR ID Number  
EPA ID Number

**ROBERT LEACHMAN (Continued)**

**1026053910**

Recognized Trader Importer: No  
Recognized Trader Exporter: No  
Spent Lead Acid Battery Importer: No  
Spent Lead Acid Battery Exporter: No  
Current Record: Yes  
Non Storage Recycler Activity: Not reported  
Electronic Manifest Broker: Not reported

List of NAICS Codes and Descriptions:

NAICS Code: 56299  
NAICS Description: ALL OTHER WASTE MANAGEMENT SERVICES

Facility Has Received Notices of Violations:

Violations: No Violations Found

Evaluation Action Summary:

Evaluations: No Evaluations Found

**IG1531  
NW  
1/8-1/4  
0.214 mi.  
1130 ft.**

**SUSAN KIM  
54 INVERLEITH TERRACE  
PIEDMONT, CA 94611  
Site 2 of 2 in cluster IG**

**HWTS S123045435  
HAZNET N/A**

**Actual:  
518 ft.**

**Focus Map:  
9**

HWTS:  
Name: SUSAN KIM  
Address: 54 INVERLEITH TERRACE  
Address 2: Not reported  
City,State,Zip: PIEDMONT, CA 94611  
EPA ID: CAC002891374  
Inactive Date: 03/31/2017  
Create Date: 12/29/2016  
Last Act Date: Not reported  
Mailing Name: Not reported  
Mailing Address: 54 INVERLEITH TERRACE  
Mailing Address 2: Not reported  
Mailing City,State,Zip: PIEDMONT, CA 94611  
Owner Name: SUSAN KIM  
Owner Address: 54 INVERLEITH TERRACE  
Owner Address 2: Not reported  
Owner City,State,Zip: PIEDMONT, CA 94611  
Owner Phone: Not reported  
Owner Fax: Not reported  
Contact Name: SUSAN KIM  
Contact Address: 54 INVERLEITH TERRACE  
Contact Address 2: Not reported  
City,State,Zip: PIEDMONT, CA 94611  
Contact Phone: Not reported  
Contact Fax: Not reported  
Facility Status: Inactive  
Facility Type: TEMPORARY  
Category: STATE  
Latitude: -90  
Longitude: 180

Map ID  
Direction  
Distance  
Elevation

MAP FINDINGS

Site

Database(s)

EDR ID Number  
EPA ID Number

**SUSAN KIM (Continued)**

**S123045435**

HAZNET:

Name: SUSAN KIM  
Address: 54 INVERLEITH TERRACE  
Address 2: Not reported  
City,State,Zip: PIEDMONT, CA 94611  
Contact: SUSAN KIM  
Telephone: 4158520322  
Mailing Name: Not reported  
Mailing Address: 54 INVERLEITH TERRACE  
  
Year: 2017  
Gepaid: CAC002891374  
TSD EPA ID: CAD982042475  
CA Waste Code: 151 - Asbestos containing waste  
Disposal Method: H132 - Landfill Or Surface Impoundment That Will Be Closed As  
Landfill( To Include On-Site Treatment And/Or Stabilization)  
Tons: 0.23

Additional Info:

Year: 2017  
Gen EPA ID: CAC002891374  
  
Shipment Date: 20170111  
Creation Date: 3/20/2017 18:31:24  
Receipt Date: 20170113  
Manifest ID: 015585932JJK  
Trans EPA ID: CAL000160111  
Trans Name: ALLIANCE ENVIRONMENTAL GROUP  
Trans 2 EPA ID: CAL000349369  
Trans 2 Name: FERMA CORPORATION  
TSD EPA ID: CAD982042475  
Trans Name: RECOLOGY HAY ROAD  
TSD Alt EPA ID: Not reported  
TSD Alt Name: Not reported  
Waste Code Description: 151 - Asbestos-containing waste  
RCRA Code: Not reported  
Meth Code: H132 - Landfill Or Surface Impoundment That Will Be Closed As  
Landfill( To Include On-Site Treatment And/Or Stabilization)  
Quantity Tons: 0.23  
Waste Quantity: 1  
Quantity Unit: Y  
Additional Code 1: Not reported  
Additional Code 2: Not reported  
Additional Code 3: Not reported  
Additional Code 4: Not reported  
Additional Code 5: Not reported

Map ID  
Direction  
Distance  
Elevation

MAP FINDINGS

Site

Database(s) EDR ID Number  
EPA ID Number

IP1532  
SSW  
1/8-1/4  
0.215 mi.  
1134 ft.

1320 MACARTHUR BLVD  
OAKLAND, CA  
Site 1 of 9 in cluster IP

CHMIRS S105646027  
N/A

Actual:  
178 ft.

CHMIRS:

Focus Map:  
11

Name:	Not reported
Address:	1320 MACARTHUR BLVD
City,State,Zip:	OAKLAND, CA
OES Incident Number:	13585
OES notification:	Not reported
OES Date:	5/4/1996
OES Time:	11:03:53 AM
<b>Date Completed:</b>	<b>Not reported</b>
Property Use:	Not reported
Agency Id Number:	Not reported
Agency Incident Number:	Not reported
Time Notified:	Not reported
Time Completed:	Not reported
Surrounding Area:	Not reported
Estimated Temperature:	Not reported
Property Management:	Not reported
More Than Two Substances Involved?:	Not reported
Resp Agncy Personel # Of Decontaminated:	Not reported
Responding Agency Personel # Of Injuries:	Not reported
Responding Agency Personel # Of Fatalities:	Not reported
Others Number Of Decontaminated:	Not reported
Others Number Of Injuries:	Not reported
Others Number Of Fatalities:	Not reported
Vehicle Make/year:	Not reported
Vehicle License Number:	Not reported
Vehicle State:	Not reported
Vehicle Id Number:	Not reported
CA DOT PUC/ICC Number:	Not reported
Company Name:	Not reported
Reporting Officer Name/ID:	Not reported
Report Date:	Not reported
Facility Telephone:	Not reported
Waterway Involved:	Not reported
Waterway:	adler creek
Spill Site:	Not reported
Cleanup By:	Not reported
Containment:	Not reported
What Happened:	Not reported
Type:	OTHER
Measure:	Not reported
Other:	Not reported
Date/Time:	Not reported
Year:	1996
Agency:	uscg
Incident Date:	0950/5-4-96
Admin Agency:	Not reported
Amount:	unknown
Contained:	YES
Site Type:	OTHER
E Date:	Not reported
Substance:	white milky substance
Unknown:	Not reported

Map ID  
 Direction  
 Distance  
 Elevation

MAP FINDINGS

Site

Database(s)

EDR ID Number  
 EPA ID Number

(Continued)

S105646027

Substance #2:	Not reported
Substance #3:	Not reported
Evacuations:	NO
Number of Injuries:	NO
Number of Fatalities:	NO
#1 Pipeline:	Not reported
#2 Pipeline:	Not reported
#3 Pipeline:	Not reported
#1 Vessel >= 300 Tons:	Not reported
#2 Vessel >= 300 Tons:	Not reported
#3 Vessel >= 300 Tons:	Not reported
Evacs:	Not reported
Injuries:	Not reported
Fatals:	Not reported
Comments:	Not reported
Description:	received report from oakland fd of white milky substance in adler creek. unknown as to containment.

IP1533  
 SSW  
 1/8-1/4  
 0.215 mi.  
 1134 ft.

**OAKLAND HOUSING AUTHORITY**  
**1323 MACARTHUR BLVD**  
**OAKLAND, CA 94602**

RCRA NonGen / NLR

1027696807  
 CAC003239701

Site 2 of 9 in cluster IP

Actual:  
 178 ft.  
 Focus Map:  
 11

RCRA Listings:	
Date Form Received by Agency:	20230628
Handler Name:	Oakland Housing Authority
Handler Address:	1323 MACARTHUR BLVD
Handler City,State,Zip:	OAKLAND, CA 94602
EPA ID:	CAC003239701
Contact Name:	JON MONTE SCOTT
Contact Address:	JON MONTE SCOTT
Contact City,State,Zip:	OAKLAND, CA 94612
Contact Telephone:	510-535-3144
Contact Fax:	Not reported
Contact Email:	JMONTESCOTT@OAKHA.ORG
Contact Title:	Not reported
EPA Region:	09
Land Type:	Not reported
Federal Waste Generator Description:	Not a generator, verified
Non-Notifier:	Not reported
Biennial Report Cycle:	Not reported
Accessibility:	Not reported
Active Site Indicator:	Not reported
State District Owner:	Not reported
State District:	Not reported
Mailing Address:	1619 HARRISON STREET
Mailing City,State,Zip:	OAKLAND, CA 94612
Owner Name:	Oakland Housing Authority
Owner Type:	Other
Operator Name:	Jon Monte Scott
Operator Type:	Other
Short-Term Generator Activity:	No
Importer Activity:	No
Mixed Waste Generator:	No
Transporter Activity:	No
Transfer Facility Activity:	No

Map ID  
 Direction  
 Distance  
 Elevation

MAP FINDINGS

Site

Database(s)

EDR ID Number  
 EPA ID Number

**OAKLAND HOUSING AUTHORITY (Continued)**

**1027696807**

Recycler Activity with Storage:	No
Small Quantity On-Site Burner Exemption:	No
Smelting Melting and Refining Furnace Exemption:	No
Underground Injection Control:	No
Off-Site Waste Receipt:	No
Universal Waste Indicator:	No
Universal Waste Destination Facility:	No
Federal Universal Waste:	No
Active Site State-Reg Handler:	---
Federal Facility Indicator:	Not reported
Hazardous Secondary Material Indicator:	N
Sub-Part K Indicator:	Not reported
2018 GPRC Permit Baseline:	Not on the Baseline
2018 GPRC Renewals Baseline:	Not on the Baseline
202 GPRC Corrective Action Baseline:	No
Subject to Corrective Action Universe:	No
Non-TSDFs Where RCRA CA has Been Imposed Universe:	No
Corrective Action Priority Ranking:	No NCAPS ranking
Environmental Control Indicator:	No
Institutional Control Indicator:	No
Human Exposure Controls Indicator:	N/A
Groundwater Controls Indicator:	N/A
Significant Non-Complier Universe:	No
Unaddressed Significant Non-Complier Universe:	No
Addressed Significant Non-Complier Universe:	No
Significant Non-Complier With a Compliance Schedule Universe:	No
Financial Assurance Required:	Not reported
Handler Date of Last Change:	20230629
Recognized Trader-Importer:	No
Recognized Trader-Exporter:	No
Importer of Spent Lead Acid Batteries:	No
Exporter of Spent Lead Acid Batteries:	No
Recycler Activity Without Storage:	No
Manifest Broker:	No
Sub-Part P Indicator:	No

**Handler - Owner Operator:**

Owner/Operator Indicator:	Owner
Owner/Operator Name:	OAKLAND HOUSING AUTHORITY
Legal Status:	Other
Date Became Current:	Not reported
Date Ended Current:	Not reported
Owner/Operator Address:	1619 HARRISON STREET
Owner/Operator City,State,Zip:	OAKLAND, CA 94612
Owner/Operator Telephone:	510-535-3144
Owner/Operator Telephone Ext:	Not reported
Owner/Operator Fax:	Not reported
Owner/Operator Email:	Not reported

Owner/Operator Indicator:	Operator
Owner/Operator Name:	JON MONTE SCOTT
Legal Status:	Other
Date Became Current:	Not reported
Date Ended Current:	Not reported
Owner/Operator Address:	JON MONTE SCOTT
Owner/Operator City,State,Zip:	OAKLAND, CA 94612

Map ID  
Direction  
Distance  
Elevation

MAP FINDINGS

Site

Database(s)

EDR ID Number  
EPA ID Number

**OAKLAND HOUSING AUTHORITY (Continued)**

**1027696807**

Owner/Operator Telephone: 510-535-3144  
Owner/Operator Telephone Ext: Not reported  
Owner/Operator Fax: Not reported  
Owner/Operator Email: Not reported

Historic Generators:

Receive Date: 20230628  
Handler Name: OAKLAND HOUSING AUTHORITY  
Federal Waste Generator Description: Not a generator, verified  
State District Owner: Not reported  
Large Quantity Handler of Universal Waste: No  
Recognized Trader Importer: No  
Recognized Trader Exporter: No  
Spent Lead Acid Battery Importer: No  
Spent Lead Acid Battery Exporter: No  
Current Record: Yes  
Non Storage Recycler Activity: No  
Electronic Manifest Broker: No

List of NAICS Codes and Descriptions:

NAICS Code: 56299  
NAICS Description: ALL OTHER WASTE MANAGEMENT SERVICES

Facility Has Received Notices of Violations:

Violations: No Violations Found

Evaluation Action Summary:

Evaluations: No Evaluations Found

IP1534  
SSW  
1/8-1/4  
0.215 mi.  
1134 ft.

**OAKLAND HOUSING AUTHORITY**  
**1323 MACARTHUR BLVD**  
**OAKLAND, CA 94602**  
**Site 3 of 9 in cluster IP**

**FINDS 1028091329**  
**ECHO N/A**

**Actual:**  
**178 ft.**

**FINDS:**  
Registry ID: 110071462675

**Focus Map:**  
**11**

Click Here for FRS Facility Detail Report:

Environmental Interest/Information System:

The Resource Conservation and Recovery Act Information System (RCRAInfo) is EPA's comprehensive information system in support of the Resource Conservation and Recovery Act (RCRA) of 1976 and the Hazardous and Solid Waste Amendments (HSWA) of 1984. It tracks many types of information about generators, transporters, treaters, storers, and disposers of hazardous waste.

Click this hyperlink while viewing on your computer to access additional FINDS: detail in the EDR Site Report.

ECHO:

Envid: 1028091329  
Registry ID: 110071462675  
DFR URL: <http://echo.epa.gov/detailed-facility-report?fid=110071462675>  
Name: OAKLAND HOUSING AUTHORITY

Map ID  
 Direction  
 Distance  
 Elevation

MAP FINDINGS

Site

Database(s)

EDR ID Number  
 EPA ID Number

**OAKLAND HOUSING AUTHORITY (Continued)**

**1028091329**

Address: 1323 MACARTHUR BLVD  
 City,State,Zip: OAKLAND, CA 94602

**IP1535 OAKLAND HOUSING AUTHORITY**  
**SSW 1323 MACARTHUR BLVD**  
**1/8-1/4 OAKLAND, CA 94602**  
**0.215 mi.**  
**1134 ft. Site 4 of 9 in cluster IP**

**HWTS S130483727**  
**N/A**

**Actual:** 178 ft.  
**Focus Map:** 11

**HWTS:**

Name:	OAKLAND HOUSING AUTHORITY
Address:	1323 MACARTHUR BLVD
Address 2:	Not reported
City,State,Zip:	OAKLAND, CA 94602
EPA ID:	CAC003239701
Inactive Date:	Not reported
Create Date:	06/28/2023
Last Act Date:	06/28/2023
Mailing Name:	Not reported
Mailing Address:	1619 HARRISON STREET
Mailing Address 2:	Not reported
Mailing City,State,Zip:	OAKLAND, CA
Owner Name:	OAKLAND HOUSING AUTHORITY
Owner Address:	1619 HARRISON STREET
Owner Address 2:	Not reported
Owner City,State,Zip:	OAKLAND, CA 94612
Owner Phone:	5105353144
Owner Fax:	Not reported
Contact Name:	JON MONTE SCOTT
Contact Address:	JON MONTE SCOTT
Contact Address 2:	OAKLAND HOUSING AUTHORITY
City,State,Zip:	OAKLAND, CA 94612
Contact Phone:	5105353144
Contact Fax:	Not reported
Facility Status:	Not reported
Facility Type:	Not reported
Category:	Not reported
Latitude:	Not reported
Longitude:	Not reported

**IQ1536 EDWARD MACKINNON**  
**NW 2045 MANZANITA DR**  
**1/8-1/4 OAKLAND, CA 94611**  
**0.216 mi.**  
**1138 ft. Site 1 of 9 in cluster IQ**

**RCRA NonGen / NLR 1025862771**  
**CAC003043508**

**Actual:** 1367 ft.  
**Focus Map:** 6

**RCRA Listings:**

Date Form Received by Agency:	20191115
Handler Name:	Edward Mackinnon
Handler Address:	2045 MANZANITA DR
Handler City,State,Zip:	OAKLAND, CA 94611
EPA ID:	CAC003043508
Contact Name:	EDWARD MACKINNON
Contact Address:	2045 MANZANITA DR
Contact City,State,Zip:	OAKLAND, CA 94611
Contact Telephone:	510-339-2749

Map ID  
Direction  
Distance  
Elevation

MAP FINDINGS

Site

Database(s)

EDR ID Number  
EPA ID Number

**EDWARD MACKINNON (Continued)**

**1025862771**

Contact Fax:	Not reported
Contact Email:	MELISA@ENV-REM.COM
Contact Title:	Not reported
EPA Region:	09
Land Type:	Not reported
Federal Waste Generator Description:	Not a generator, verified
Non-Notifier:	Not reported
Biennial Report Cycle:	Not reported
Accessibility:	Not reported
Active Site Indicator:	Not reported
State District Owner:	Not reported
State District:	Not reported
Mailing Address:	2045 MANZANITA DR
Mailing City,State,Zip:	OAKLAND, CA 94611
Owner Name:	Edward Mackinnon
Owner Type:	Other
Operator Name:	Edward Mackinnon
Operator Type:	Other
Short-Term Generator Activity:	No
Importer Activity:	No
Mixed Waste Generator:	No
Transporter Activity:	No
Transfer Facility Activity:	No
Recycler Activity with Storage:	No
Small Quantity On-Site Burner Exemption:	No
Smelting Melting and Refining Furnace Exemption:	No
Underground Injection Control:	No
Off-Site Waste Receipt:	No
Universal Waste Indicator:	No
Universal Waste Destination Facility:	No
Federal Universal Waste:	No
Active Site State-Reg Handler:	---
Federal Facility Indicator:	Not reported
Hazardous Secondary Material Indicator:	N
Sub-Part K Indicator:	Not reported
2018 GPRA Permit Baseline:	Not on the Baseline
2018 GPRA Renewals Baseline:	Not on the Baseline
202 GPRA Corrective Action Baseline:	No
Subject to Corrective Action Universe:	No
Non-TSDFs Where RCRA CA has Been Imposed Universe:	No
Corrective Action Priority Ranking:	No NCAPS ranking
Environmental Control Indicator:	No
Institutional Control Indicator:	No
Human Exposure Controls Indicator:	N/A
Groundwater Controls Indicator:	N/A
Significant Non-Complier Universe:	No
Unaddressed Significant Non-Complier Universe:	No
Addressed Significant Non-Complier Universe:	No
Significant Non-Complier With a Compliance Schedule Universe:	No
Financial Assurance Required:	Not reported
Handler Date of Last Change:	20191122
Recognized Trader-Importer:	No
Recognized Trader-Exporter:	No
Importer of Spent Lead Acid Batteries:	No
Exporter of Spent Lead Acid Batteries:	No
Recycler Activity Without Storage:	No
Manifest Broker:	No



Map ID  
Direction  
Distance  
Elevation

MAP FINDINGS

Site

Database(s)

EDR ID Number  
EPA ID Number

**EDWARD MACKINNON (Continued)**

**1025862771**

Sub-Part P Indicator: No

Handler - Owner Operator:  
Owner/Operator Indicator: Owner  
Owner/Operator Name: EDWARD MACKINNON  
Legal Status: Other  
Date Became Current: Not reported  
Date Ended Current: Not reported  
Owner/Operator Address: 2045 MANZANITA DR  
Owner/Operator City,State,Zip: OAKLAND, CA 94611  
Owner/Operator Telephone: 510-339-2749  
Owner/Operator Telephone Ext: Not reported  
Owner/Operator Fax: Not reported  
Owner/Operator Email: Not reported

Owner/Operator Indicator: Operator  
Owner/Operator Name: EDWARD MACKINNON  
Legal Status: Other  
Date Became Current: Not reported  
Date Ended Current: Not reported  
Owner/Operator Address: 2045 MANZANITA DR  
Owner/Operator City,State,Zip: OAKLAND, CA 94611  
Owner/Operator Telephone: 510-339-2749  
Owner/Operator Telephone Ext: Not reported  
Owner/Operator Fax: Not reported  
Owner/Operator Email: Not reported

Historic Generators:  
Receive Date: 20191115  
Handler Name: EDWARD MACKINNON  
Federal Waste Generator Description: Not a generator, verified  
State District Owner: Not reported  
Large Quantity Handler of Universal Waste: No  
Recognized Trader Importer: No  
Recognized Trader Exporter: No  
Spent Lead Acid Battery Importer: No  
Spent Lead Acid Battery Exporter: No  
Current Record: Yes  
Non Storage Recycler Activity: Not reported  
Electronic Manifest Broker: Not reported

List of NAICS Codes and Descriptions:  
NAICS Code: 56299  
NAICS Description: ALL OTHER WASTE MANAGEMENT SERVICES

Facility Has Received Notices of Violations:  
Violations: No Violations Found

Evaluation Action Summary:  
Evaluations: No Evaluations Found

MAP FINDINGS

Map ID  
 Direction  
 Distance  
 Elevation

Site

Database(s)

EDR ID Number  
 EPA ID Number

**IQ1537**    **EDWARD MACKINNON**  
**NW**        **2045 MANZANITA DR**  
**1/8-1/4**    **OAKLAND, CA 94611**  
**0.216 mi.**  
**1138 ft.**    **Site 2 of 9 in cluster IQ**

**HWTS**    **S126094888**  
**HAZNET**    **N/A**

**Actual:**  
**1367 ft.**

**HWTS:**

**Focus Map:**  
**6**

Name: EDWARD MACKINNON  
 Address: 2045 MANZANITA DR  
 Address 2: Not reported  
 City,State,Zip: OAKLAND, CA 94611  
 EPA ID: CAC003043508  
 Inactive Date: 02/14/2020  
 Create Date: 11/15/2019  
 Last Act Date: Not reported  
 Mailing Name: Not reported  
 Mailing Address: 2045 MANZANITA DR  
 Mailing Address 2: Not reported  
 Mailing City,State,Zip: OAKLAND, CA 94611  
 Owner Name: EDWARD MACKINNON  
 Owner Address: 2045 MANZANITA DR  
 Owner Address 2: Not reported  
 Owner City,State,Zip: OAKLAND, CA 94611  
 Owner Phone: Not reported  
 Owner Fax: Not reported  
 Contact Name: EDWARD MACKINNON  
 Contact Address: 2045 MANZANITA DR  
 Contact Address 2: Not reported  
 City,State,Zip: OAKLAND, CA 94611  
 Contact Phone: Not reported  
 Contact Fax: Not reported  
 Facility Status: Inactive  
 Facility Type: TEMPORARY  
 Category: STATE  
 Latitude: 37.839686  
 Longitude: -122.191684

**HAZNET:**

Name: EDWARD MACKINNON  
 Address: 2045 MANZANITA DR  
 Address 2: Not reported  
 City,State,Zip: OAKLAND, CA 94611  
 Contact: EDWARD MACKINNON  
 Telephone: 5103392749  
 Mailing Name: Not reported  
 Mailing Address: 2045 MANZANITA DR  
  
 Year: 2019  
 Gepaid: CAC003043508  
 TSD EPA ID: CAD982042475  
 CA Waste Code: 151 - Asbestos containing waste  
 Disposal Method: H132 - Landfill Or Surface Impoundment That Will Be Closed As Landfill( To Include On-Site Treatment And/Or Stabilization)  
 Tons: 0.23000

**Detail Two:**

Year: 2019

Map ID  
Direction  
Distance  
Elevation

MAP FINDINGS

Site

Database(s)

EDR ID Number  
EPA ID Number

**EDWARD MACKINNON (Continued)**

**S126094888**

EM Manifest ID: 982730  
Shipment Date: 11/18/2019  
Receipt Date: 11/26/2019  
Manifest Number: 000264819DAT  
Generator EPA ID: CAC003043508  
Name: EDWARD MACKINNON  
Address: 2045 MANZANITA DR  
Address 2: Not reported  
City: OAKLAND  
Zip: 94611  
Telephone: 800-424-9300  
Contact: Not reported  
Contact Telephone: 510-339-2749  
Transporter 1 EPA ID: CAL000371038  
Transporter 1 Emergency Number: Not reported  
Transporter 2 EPA ID: CAR000272773  
Transporter 2 Emergency Number: Not reported  
TSDf EPA ID: CAD982042475  
TSDf Name: RECOLOGY HAY ROAD  
TSDf Address 1: 6426 HAY RD  
TSDf Address 2: Not reported  
TSDf City: VACAVILLE  
TSDf Zip: 95687-0000  
TSDf Telephone: Not reported

State:  
Year: 2019  
EM Manifest ID: 982730  
Generator EPA ID: CAC003043508  
Shipment Date: 2019-11-18  
Manifest Number: 000264819DAT  
Line Number: 1  
Method Code: H132  
Quantity Tons: 0.23000  
Quantity Waste: 1.000000  
Quantity Unit: Y  
Number of Containers: 6  
Type of Container: Burlap, cloth, paper, or plastic bags  
Quantity Type: Cubic Yards  
State Code: 151

**IQ1538 EDWARD MACKINNON**  
**NW 2045 MANZANITA DR**  
**1/8-1/4 OAKLAND, CA 94611**  
**0.216 mi.**  
**1138 ft. Site 3 of 9 in cluster IQ**

**ECHO 1026032810**  
**N/A**

**Actual:** ECHO:  
**1367 ft.** Envid: 1026032810  
**Focus Map:** Registry ID: 110070677096  
**6** DFR URL: <http://echo.epa.gov/detailed-facility-report?fid=110070677096>  
Name: EDWARD MACKINNON  
Address: 2045 MANZANITA DR  
City,State,Zip: OAKLAND, CA 94611

MAP FINDINGS

Map ID  
 Direction  
 Distance  
 Elevation

Site

Database(s)

EDR ID Number  
 EPA ID Number

**IQ1539**     **EDWARD MACKINNON**  
**NW**         **2045 MANZANITA DRIVE**  
**1/8-1/4**     **OAKLAND, CA 94611**  
**0.216 mi.**  
**1138 ft.**     **Site 4 of 9 in cluster IQ**

**HWTS**     **S121009633**  
**HAZNET**   **N/A**

**Actual:**  
**1367 ft.**

**HWTS:**

**Focus Map:**  
**6**

Name: EDWARD MACKINNON  
 Address: 2045 MANZANITA DRIVE  
 Address 2: Not reported  
 City,State,Zip: OAKLAND, CA 94611  
 EPA ID: CAC002877192  
 Inactive Date: 12/09/2016  
 Create Date: 09/08/2016  
 Last Act Date: Not reported  
 Mailing Name: Not reported  
 Mailing Address: 2045 MANZANITA DRIVE  
 Mailing Address 2: Not reported  
 Mailing City,State,Zip: OAKLAND, CA 94611  
 Owner Name: EDWARD MACKINNON  
 Owner Address: 2045 MANZANITA DRIVE  
 Owner Address 2: Not reported  
 Owner City,State,Zip: OAKLAND, CA 94611  
 Owner Phone: Not reported  
 Owner Fax: Not reported  
 Contact Name: EDWARD MACKINNON  
 Contact Address: 2045 MANZANITA DRIVE  
 Contact Address 2: Not reported  
 City,State,Zip: OAKLAND, CA 94611  
 Contact Phone: Not reported  
 Contact Fax: Not reported  
 Facility Status: Inactive  
 Facility Type: TEMPORARY  
 Category: STATE  
 Latitude: -90  
 Longitude: 180

**HAZNET:**

Name: EDWARD MACKINNON  
 Address: 2045 MANZANITA DRIVE  
 Address 2: Not reported  
 City,State,Zip: OAKLAND, CA 94611  
 Contact: EDWARD MACKINNON  
 Telephone: 5103392749  
 Mailing Name: Not reported  
 Mailing Address: 2045 MANZANITA DRIVE

Year: 2016  
 Gepaid: CAC002877192  
 TSD EPA ID: CAD981382732  
 CA Waste Code: 151 - Asbestos containing waste  
 Disposal Method: H132 - Landfill Or Surface Impoundment That Will Be Closed As Landfill( To Include On-Site Treatment And/Or Stabilization)  
 Tons: 0.0005

MAP FINDINGS

Map ID Direction Distance Elevation		Database(s)	EDR ID Number EPA ID Number
--	--	-------------	--------------------------------

<b>IQ1540</b> <b>NW</b> <b>1/8-1/4</b> <b>0.216 mi.</b> <b>1138 ft.</b>	<b>EDWARD MACKINNON</b> <b>2045 MANZANITA DR</b> <b>OAKLAND, CA 94611</b>  <b>Site 5 of 9 in cluster IQ</b>	<b>FINDS</b>	<b>1026105950</b> <b>N/A</b>
---	---	--------------	---------------------------------

**Actual:** FINDS:  
**1367 ft.** Registry ID: 110070677096

**Focus Map:** Click Here for FRS Facility Detail Report:  
**6**

Environmental Interest/Information System:  
 The Resource Conservation and Recovery Act Information System (RCRAInfo) is EPA's comprehensive information system in support of the Resource Conservation and Recovery Act (RCRA) of 1976 and the Hazardous and Solid Waste Amendments (HSWA) of 1984. It tracks many types of information about generators, transporters, treaters, storers, and disposers of hazardous waste.

Click this hyperlink while viewing on your computer to access additional FINDS: detail in the EDR Site Report.

<b>IR1541</b> <b>SE</b> <b>1/8-1/4</b> <b>0.216 mi.</b> <b>1139 ft.</b>	<b>JOYCE PRESSLEY-LEWIS</b> <b>6431 GIRVIN DR</b> <b>OAKLAND, CA 94611</b>  <b>Site 1 of 4 in cluster IR</b>	<b>RCRA NonGen / NLR</b>	<b>1025855476</b> <b>CAC003035743</b>
---	--	--------------------------	--

<b>Actual:</b> <b>1114 ft.</b>  <b>Focus Map:</b> <b>6</b>	RCRA Listings: Date Form Received by Agency: 20190925 Handler Name: Joyce Pressley-Lewis Handler Address: 6431 GIRVIN DR Handler City,State,Zip: OAKLAND, CA 94611-1649 EPA ID: CAC003035743 Contact Name: JOYCE PRESSLEY-LEWIS Contact Address: 6431 GIRVIN DR Contact City,State,Zip: OAKLAND, CA 94611-1649 Contact Telephone: 510-410-7187 Contact Fax: Not reported Contact Email: NICOLE@ENV-REM.COM Contact Title: Not reported EPA Region: 09 Land Type: Not reported Federal Waste Generator Description: Not a generator, verified Non-Notifier: Not reported Biennial Report Cycle: Not reported Accessibility: Not reported Active Site Indicator: Not reported State District Owner: Not reported State District: Not reported Mailing Address: 6431 GIRVIN DR Mailing City,State,Zip: OAKLAND, CA 94611-1649 Owner Name: Joyce Pressley-Lewis Owner Type: Other Operator Name: Joyce Pressley-Lewis Operator Type: Other Short-Term Generator Activity: No Importer Activity: No Mixed Waste Generator: No Transporter Activity: No Transfer Facility Activity: No		
--	--	--	--

Map ID  
 Direction  
 Distance  
 Elevation

MAP FINDINGS

Site

Database(s)

EDR ID Number  
 EPA ID Number

**JOYCE PRESSLEY-LEWIS (Continued)**

**1025855476**

Recycler Activity with Storage:	No
Small Quantity On-Site Burner Exemption:	No
Smelting Melting and Refining Furnace Exemption:	No
Underground Injection Control:	No
Off-Site Waste Receipt:	No
Universal Waste Indicator:	No
Universal Waste Destination Facility:	No
Federal Universal Waste:	No
Active Site State-Reg Handler:	---
Federal Facility Indicator:	Not reported
Hazardous Secondary Material Indicator:	N
Sub-Part K Indicator:	Not reported
2018 GPRC Permit Baseline:	Not on the Baseline
2018 GPRC Renewals Baseline:	Not on the Baseline
202 GPRC Corrective Action Baseline:	No
Subject to Corrective Action Universe:	No
Non-TSDFs Where RCRA CA has Been Imposed Universe:	No
Corrective Action Priority Ranking:	No NCAPS ranking
Environmental Control Indicator:	No
Institutional Control Indicator:	No
Human Exposure Controls Indicator:	N/A
Groundwater Controls Indicator:	N/A
Significant Non-Complier Universe:	No
Unaddressed Significant Non-Complier Universe:	No
Addressed Significant Non-Complier Universe:	No
Significant Non-Complier With a Compliance Schedule Universe:	No
Financial Assurance Required:	Not reported
Handler Date of Last Change:	20190927
Recognized Trader-Importer:	No
Recognized Trader-Exporter:	No
Importer of Spent Lead Acid Batteries:	No
Exporter of Spent Lead Acid Batteries:	No
Recycler Activity Without Storage:	No
Manifest Broker:	No
Sub-Part P Indicator:	No

Handler - Owner Operator:

Owner/Operator Indicator:	Owner
Owner/Operator Name: JOYCE PRESSLEY-LEWIS	
Legal Status:	Other
Date Became Current:	Not reported
Date Ended Current:	Not reported
Owner/Operator Address:	6431 GIRVIN DR
Owner/Operator City,State,Zip:	OAKLAND, CA 94611-1649
Owner/Operator Telephone:	510-410-7187
Owner/Operator Telephone Ext:	Not reported
Owner/Operator Fax:	Not reported
Owner/Operator Email:	Not reported

Owner/Operator Indicator:	Operator
Owner/Operator Name: JOYCE PRESSLEY-LEWIS	
Legal Status:	Other
Date Became Current:	Not reported
Date Ended Current:	Not reported
Owner/Operator Address:	6431 GIRVIN DR
Owner/Operator City,State,Zip:	OAKLAND, CA 94611-1649

Map ID  
Direction  
Distance  
Elevation

MAP FINDINGS

Site

Database(s)

EDR ID Number  
EPA ID Number

**JOYCE PRESSLEY-LEWIS (Continued)**

**1025855476**

Owner/Operator Telephone: 510-410-7187  
Owner/Operator Telephone Ext: Not reported  
Owner/Operator Fax: Not reported  
Owner/Operator Email: Not reported

Historic Generators:

Receive Date: 20190925  
Handler Name: JOYCE PRESSLEY-LEWIS  
Federal Waste Generator Description: Not a generator, verified  
State District Owner: Not reported  
Large Quantity Handler of Universal Waste: No  
Recognized Trader Importer: No  
Recognized Trader Exporter: No  
Spent Lead Acid Battery Importer: No  
Spent Lead Acid Battery Exporter: No  
Current Record: Yes  
Non Storage Recycler Activity: Not reported  
Electronic Manifest Broker: Not reported

List of NAICS Codes and Descriptions:

NAICS Code: 56299  
NAICS Description: ALL OTHER WASTE MANAGEMENT SERVICES

Facility Has Received Notices of Violations:

Violations: No Violations Found

Evaluation Action Summary:

Evaluations: No Evaluations Found

IR1542  
SE  
1/8-1/4  
0.216 mi.  
1139 ft.  
Actual:  
1114 ft.  
Focus Map:  
6

**JOYCE PRESSLEY-LEWIS**  
**6431 GIRVIN DR**  
**OAKLAND, CA 94611**  
**Site 2 of 4 in cluster IR**

**FINDS 1026084252**  
**N/A**

FINDS:  
Registry ID: 110070652315

[Click Here for FRS Facility Detail Report:](#)

Environmental Interest/Information System:

The Resource Conservation and Recovery Act Information System (RCRAInfo) is EPA's comprehensive information system in support of the Resource Conservation and Recovery Act (RCRA) of 1976 and the Hazardous and Solid Waste Amendments (HSWA) of 1984. It tracks many types of information about generators, transporters, treaters, storers, and disposers of hazardous waste.

[Click this hyperlink](#) while viewing on your computer to access additional FINDS: detail in the EDR Site Report.

MAP FINDINGS

Map ID			EDR ID Number
Direction			EPA ID Number
Distance			
Elevation	Site	Database(s)	

---

<b>IR1543</b> <b>SE</b> <b>1/8-1/4</b> <b>0.216 mi.</b> <b>1139 ft.</b>	<b>JOYCE PRESSLEY-LEWIS</b> <b>6431 GIRVIN DR</b> <b>OAKLAND, CA 94611</b>  <b>Site 3 of 4 in cluster IR</b>	<b>ECHO</b>	<b>1025938997</b> <b>N/A</b>
<b>Actual:</b> <b>1114 ft.</b>	<b>ECHO:</b> Envid: 1025938997 Registry ID: 110070652315 DFR URL: <a href="http://echo.epa.gov/detailed-facility-report?fid=110070652315">http://echo.epa.gov/detailed-facility-report?fid=110070652315</a> Name: JOYCE PRESSLEY-LEWIS Address: 6431 GIRVIN DR City,State,Zip: OAKLAND, CA 94611		
<b>Focus Map:</b> <b>6</b>			

---

<b>IR1544</b> <b>SE</b> <b>1/8-1/4</b> <b>0.216 mi.</b> <b>1139 ft.</b>	<b>JOYCE PRESSLEY-LEWIS</b> <b>6431 GIRVIN DR</b> <b>OAKLAND, CA 94611</b>  <b>Site 4 of 4 in cluster IR</b>	<b>HWTS</b>	<b>S125541424</b> <b>HAZNET</b> <b>N/A</b>
<b>Actual:</b> <b>1114 ft.</b>	<b>HWTS:</b> Name: JOYCE PRESSLEY-LEWIS Address: 6431 GIRVIN DR Address 2: Not reported City,State,Zip: OAKLAND, CA 94611 EPA ID: CAC003035743 Inactive Date: 12/25/2019 Create Date: 09/25/2019 Last Act Date: Not reported Mailing Name: Not reported Mailing Address: 6431 GIRVIN DR Mailing Address 2: Not reported Mailing City,State,Zip: OAKLAND, CA 946111649 Owner Name: JOYCE PRESSLEY-LEWIS Owner Address: 6431 GIRVIN DR Owner Address 2: Not reported Owner City,State,Zip: OAKLAND, CA 946111649 Owner Phone: Not reported Owner Fax: Not reported Contact Name: JOYCE PRESSLEY-LEWIS Contact Address: 6431 GIRVIN DR Contact Address 2: Not reported City,State,Zip: OAKLAND, CA 946111649 Contact Phone: Not reported Contact Fax: Not reported Facility Status: Inactive Facility Type: TEMPORARY Category: STATE Latitude: 37.830379 Longitude: -122.194331		
<b>Focus Map:</b> <b>6</b>			
	<b>HAZNET:</b> Name: JOYCE PRESSLEY-LEWIS Address: 6431 GIRVIN DR Address 2: Not reported City,State,Zip: OAKLAND, CA 946111649 Contact: JOYCE PRESSLEY-LEWIS Telephone: 5104107187 Mailing Name: Not reported		



Map ID  
Direction  
Distance  
Elevation

MAP FINDINGS

Site

Database(s)

EDR ID Number  
EPA ID Number

**JOYCE PRESSLEY-LEWIS (Continued)**

**S125541424**

Mailing Address: 6431 GIRVIN DR  
Year: 2019  
Gepaid: CAC003035743  
TSD EPA ID: CAD982042475  
CA Waste Code: 151 - Asbestos containing waste  
Disposal Method: H132 - Landfill Or Surface Impoundment That Will Be Closed As  
Landfill( To Include On-Site Treatment And/Or Stabilization)  
Tons: 0.46000

Detail Two:

Year: 2019  
EM Manifest ID: 650776  
Shipment Date: 9/26/2019  
Receipt Date: 10/1/2019  
Manifest Number: 000265376DAT  
Generator EPA ID: CAC003035743  
Name: JOYCE PRESSLEY-LEWIS  
Address: 6431 GIRVIN DR  
Address 2: Not reported  
City: OAKLAND  
Zip: 94611-1649  
Telephone: 800-424-9300  
Contact: Not reported  
Contact Telephone: 510-410-7187  
Transporter 1 EPA ID: CAL000371038  
Transporter 1 Emergency Number: Not reported  
Transporter 2 EPA ID: CAR000272773  
Transporter 2 Emergency Number: Not reported  
TSDF EPA ID: CAD982042475  
TSDF Name: RECOLOGY HAY ROAD  
TSDF Address 1: 6426 HAY RD  
TSDF Address 2: Not reported  
TSDF City: VACAVILLE  
TSDF Zip: 95687-0000  
TSDF Telephone: Not reported

State:

Year: 2019  
EM Manifest ID: 650776  
Generator EPA ID: CAC003035743  
Shipment Date: 2019-09-26  
Manifest Number: 000265376DAT  
Line Number: 1  
Method Code: H132  
Quantity Tons: 0.23000  
Quantity Waste: 1.000000  
Quantity Unit: Y  
Number of Containers: 8  
Type of Container: Burlap, cloth, paper, or plastic bags  
Quantity Type: Cubic Yards  
State Code: 151

Year: 2019  
EM Manifest ID: 55290

Map ID  
Direction  
Distance  
Elevation

MAP FINDINGS

Site

Database(s)

EDR ID Number  
EPA ID Number

**JOYCE PRESSLEY-LEWIS (Continued)**

**S125541424**

Shipment Date: 10/21/2019  
Receipt Date: 10/30/2019  
Manifest Number: 000265471DAT  
Generator EPA ID: CAC003035743  
Name: JOYCE PRESSLEY-LEWIS  
Address: 6431 GIRVIN DR  
Address 2: Not reported  
City: OAKLAND  
Zip: 94611-1649  
Telephone: 800-424-9300  
Contact: Not reported  
Contact Telephone: 510-410-7187  
Transporter 1 EPA ID: CAL000371038  
Transporter 1 Emergency Number: Not reported  
Transporter 2 EPA ID: CAR000272773  
Transporter 2 Emergency Number: Not reported  
TSDF EPA ID: CAD982042475  
TSDF Name: RECOLOGY HAY ROAD  
TSDF Address 1: 6426 HAY RD  
TSDF Address 2: Not reported  
TSDF City: VACAVILLE  
TSDF Zip: 95687-0000  
TSDF Telephone: Not reported

State:  
Year: 2019  
EM Manifest ID: 55290  
Generator EPA ID: CAC003035743  
Shipment Date: 2019-10-21  
Manifest Number: 000265471DAT  
Line Number: 1  
Method Code: H132  
Quantity Tons: 0.23000  
Quantity Waste: 1.000000  
Quantity Unit: Y  
Number of Containers: 2  
Type of Container: Burlap, cloth, paper, or plastic bags  
Quantity Type: Cubic Yards  
State Code: 151

**IS1545** **PENELOPE BEVAN**  
**SE** **3920 OAKMORE RD**  
**1/8-1/4** **OAKLAND, CA 94602**  
**0.217 mi.**  
**1144 ft.** **Site 1 of 15 in cluster IS**

**HWTS** **S123065419**  
**HAZNET** **N/A**

**Actual:** **278 ft.** **HWTS:**  
**Focus Map:** **9** Name: PENELOPE BEVAN  
Address: 3920 OAKMORE RD  
Address 2: Not reported  
City,State,Zip: OAKLAND, CA 94602  
EPA ID: CAC002924000  
Inactive Date: 11/17/2017  
Create Date: 08/17/2017  
Last Act Date: Not reported  
Mailing Name: Not reported  
Mailing Address: 3920 OAKMORE RD

Map ID  
Direction  
Distance  
Elevation

MAP FINDINGS

Site

Database(s)

EDR ID Number  
EPA ID Number

**PENELOPE BEVAN (Continued)**

**S123065419**

Mailing Address 2: Not reported  
Mailing City,State,Zip: OAKLAND, CA 94602  
Owner Name: PENELOPE BEVAN  
Owner Address: 3920 OAKMORE RD  
Owner Address 2: Not reported  
Owner City,State,Zip: OAKLAND, CA 94602  
Owner Phone: Not reported  
Owner Fax: Not reported  
Contact Name: PENELOPE BEVAN  
Contact Address: 3920 OAKMORE RD  
Contact Address 2: Not reported  
City,State,Zip: OAKLAND, CA 94602  
Contact Phone: Not reported  
Contact Fax: Not reported  
Facility Status: Inactive  
Facility Type: TEMPORARY  
Category: STATE  
Latitude: 37.807337  
Longitude: -122.214949

**HAZNET:**

Name: PENELOPE BEVAN  
Address: 3920 OAKMORE RD  
Address 2: Not reported  
City,State,Zip: OAKLAND, CA 94602  
Contact: PENELOPE BEVAN  
Telephone: 5105216820  
Mailing Name: Not reported  
Mailing Address: 3920 OAKMORE RD

Year: 2017  
Gepaid: CAC002924000  
TSD EPA ID: CAD981382732  
CA Waste Code: 151 - Asbestos containing waste  
Disposal Method: H132 - Landfill Or Surface Impoundment That Will Be Closed As  
Landfill( To Include On-Site Treatment And/Or Stabilization)  
Tons: 0.23

**Additional Info:**

Year: 2017  
Gen EPA ID: CAC002924000

Shipment Date: 20170821  
Creation Date: 6/13/2018 18:30:59  
Receipt Date: 20170831  
Manifest ID: 017376973JJK  
Trans EPA ID: CAL000291177  
Trans Name: SYNERGY ENTERPRISES INC  
Trans 2 EPA ID: CAR000037283  
Trans 2 Name: WORLD ENVIRONMENTAL & ENERGY  
TSD EPA ID: CAD981382732  
Trans Name: ALTAMONT LANDFILL  
TSD Alt EPA ID: Not reported  
TSD Alt Name: Not reported  
Waste Code Description: 151 - Asbestos-containing waste

Map ID  
Direction  
Distance  
Elevation

MAP FINDINGS

Site

Database(s)

EDR ID Number  
EPA ID Number

**PENELOPE BEVAN (Continued)**

**S123065419**

RCRA Code: Not reported  
Meth Code: H132 - Landfill Or Surface Impoundment That Will Be Closed As  
Landfill( To Include On-Site Treatment And/Or Stabilization)  
Quantity Tons: 0.23  
Waste Quantity: 1  
Quantity Unit: Y  
Additional Code 1: Not reported  
Additional Code 2: Not reported  
Additional Code 3: Not reported  
Additional Code 4: Not reported  
Additional Code 5: Not reported

**IS1546**    **CHRIS BEZAMA**  
**SE**        **3920 OAKMORE RD**  
**1/8-1/4**    **OAKLAND, CA 94602**  
**0.217 mi.**  
**1144 ft.**    **Site 2 of 15 in cluster IS**

**FINDS**    **1024723223**  
**ECHO**     **N/A**

**Actual:**        **FINDS:**  
**278 ft.**        Registry ID:        110070512168

**Focus Map:**    [Click Here for FRS Facility Detail Report:](#)  
**9**

**Environmental Interest/Information System:**

The Resource Conservation and Recovery Act Information System (RCRAInfo) is EPA's comprehensive information system in support of the Resource Conservation and Recovery Act (RCRA) of 1976 and the Hazardous and Solid Waste Amendments (HSWA) of 1984. It tracks many types of information about generators, transporters, treaters, storers, and disposers of hazardous waste.

[Click this hyperlink](#) while viewing on your computer to access additional FINDS: detail in the EDR Site Report.

**ECHO:**  
Envid:                    1024723223  
Registry ID:            110070512168  
DFR URL:                <http://echo.epa.gov/detailed-facility-report?fid=110070512168>  
Name:                    CHRIS BEZAMA  
Address:                 3920 OAKMORE RD  
City,State,Zip:        OAKLAND, CA 94602

**IS1547**    **CHRIS BEZAMA**  
**SE**        **3920 OAKMORE RD**  
**1/8-1/4**    **OAKLAND, CA 94602**  
**0.217 mi.**  
**1144 ft.**    **Site 3 of 15 in cluster IS**

**RCRA NonGen / NLR**    **1024772199**  
**CAC002992112**

**Actual:**        **RCRA Listings:**  
**278 ft.**        Date Form Received by Agency:        20181206  
**Focus Map:**    Handler Name:                    Chris Bezama  
**9**                Handler Address:                3920 OAKMORE RD  
                    Handler City,State,Zip:        OAKLAND, CA 94602  
                    EPA ID:                            CAC002992112  
                    Contact Name:                    CHRIS BEZAMA  
                    Contact Address:                3920 OAKMORE RD  
                    Contact City,State,Zip:        OAKLAND, CA 94602

Map ID  
Direction  
Distance  
Elevation

MAP FINDINGS

Site

Database(s)

EDR ID Number  
EPA ID Number

**CHRIS BEZAMA (Continued)**

**1024772199**

Contact Telephone:	917-439-8434
Contact Fax:	Not reported
Contact Email:	ELIZABETH.GARCIA@SYNERGYCOMPANIES.ORG
Contact Title:	Not reported
EPA Region:	09
Land Type:	Not reported
Federal Waste Generator Description:	Not a generator, verified
Non-Notifier:	Not reported
Biennial Report Cycle:	Not reported
Accessibility:	Not reported
Active Site Indicator:	Handler Activities
State District Owner:	Not reported
State District:	Not reported
Mailing Address:	3920 OAKMORE RD
Mailing City,State,Zip:	OAKLAND, CA 94602
Owner Name:	Chris Bezama
Owner Type:	Other
Operator Name:	Chris Bezama
Operator Type:	Other
Short-Term Generator Activity:	No
Importer Activity:	No
Mixed Waste Generator:	No
Transporter Activity:	No
Transfer Facility Activity:	No
Recycler Activity with Storage:	No
Small Quantity On-Site Burner Exemption:	No
Smelting Melting and Refining Furnace Exemption:	No
Underground Injection Control:	No
Off-Site Waste Receipt:	No
Universal Waste Indicator:	Yes
Universal Waste Destination Facility:	Yes
Federal Universal Waste:	No
Active Site State-Reg Handler:	---
Federal Facility Indicator:	Not reported
Hazardous Secondary Material Indicator:	N
Sub-Part K Indicator:	Not reported
2018 GPRC Permit Baseline:	Not on the Baseline
2018 GPRC Renewals Baseline:	Not on the Baseline
202 GPRC Corrective Action Baseline:	No
Subject to Corrective Action Universe:	No
Non-TSDFs Where RCRA CA has Been Imposed Universe:	No
Corrective Action Priority Ranking:	No NCAPS ranking
Environmental Control Indicator:	No
Institutional Control Indicator:	No
Human Exposure Controls Indicator:	N/A
Groundwater Controls Indicator:	N/A
Significant Non-Complier Universe:	No
Unaddressed Significant Non-Complier Universe:	No
Addressed Significant Non-Complier Universe:	No
Significant Non-Complier With a Compliance Schedule Universe:	No
Financial Assurance Required:	Not reported
Handler Date of Last Change:	20181220
Recognized Trader-Importer:	No
Recognized Trader-Exporter:	No
Importer of Spent Lead Acid Batteries:	No
Exporter of Spent Lead Acid Batteries:	No
Recycler Activity Without Storage:	No

Map ID  
Direction  
Distance  
Elevation

MAP FINDINGS

Site

Database(s)

EDR ID Number  
EPA ID Number

**CHRIS BEZAMA (Continued)**

**1024772199**

Manifest Broker: No  
Sub-Part P Indicator: No

Handler - Owner Operator:

Owner/Operator Indicator: Owner  
Owner/Operator Name: CHRIS BEZAMA  
Legal Status: Other  
Date Became Current: Not reported  
Date Ended Current: Not reported  
Owner/Operator Address: 3920 OAKMORE RD  
Owner/Operator City,State,Zip: OAKLAND, CA 94602  
Owner/Operator Telephone: 917-439-8434  
Owner/Operator Telephone Ext: Not reported  
Owner/Operator Fax: Not reported  
Owner/Operator Email: Not reported

Owner/Operator Indicator: Operator  
Owner/Operator Name: CHRIS BEZAMA  
Legal Status: Other  
Date Became Current: Not reported  
Date Ended Current: Not reported  
Owner/Operator Address: 3920 OAKMORE RD  
Owner/Operator City,State,Zip: OAKLAND, CA 94602  
Owner/Operator Telephone: 917-439-8434  
Owner/Operator Telephone Ext: Not reported  
Owner/Operator Fax: Not reported  
Owner/Operator Email: Not reported

Historic Generators:

Receive Date: 20181206  
Handler Name: CHRIS BEZAMA  
Federal Waste Generator Description: Not a generator, verified  
State District Owner: Not reported  
Large Quantity Handler of Universal Waste: No  
Recognized Trader Importer: No  
Recognized Trader Exporter: No  
Spent Lead Acid Battery Importer: No  
Spent Lead Acid Battery Exporter: No  
Current Record: Yes  
Non Storage Recycler Activity: Not reported  
Electronic Manifest Broker: Not reported

List of NAICS Codes and Descriptions:

NAICS Code: 56299  
NAICS Description: ALL OTHER WASTE MANAGEMENT SERVICES

Facility Has Received Notices of Violations:

Violations: No Violations Found

Evaluation Action Summary:

Evaluations: No Evaluations Found

MAP FINDINGS

Map ID  
 Direction  
 Distance  
 Elevation

Site

Database(s)

EDR ID Number  
 EPA ID Number

**IS1548**     **CHRIS BEZAMA**  
**SE**         **3920 OAKMORE RD**  
**1/8-1/4**     **OAKLAND, CA 94602**  
**0.217 mi.**  
**1144 ft.**     **Site 4 of 15 in cluster IS**

**HWTS**     **S124710172**  
**HAZNET**   **N/A**

**Actual:**  
**278 ft.**

**Focus Map:**  
**9**

**HWTS:**  
 Name: CHRIS BEZAMA  
 Address: 3920 OAKMORE RD  
 Address 2: Not reported  
 City,State,Zip: OAKLAND, CA 94602  
 EPA ID: CAC002992112  
 Inactive Date: 03/07/2019  
 Create Date: 12/06/2018  
 Last Act Date: Not reported  
 Mailing Name: Not reported  
 Mailing Address: 3920 OAKMORE RD  
 Mailing Address 2: Not reported  
 Mailing City,State,Zip: OAKLAND, CA 94602  
 Owner Name: CHRIS BEZAMA  
 Owner Address: 3920 OAKMORE RD  
 Owner Address 2: Not reported  
 Owner City,State,Zip: OAKLAND, CA 94602  
 Owner Phone: Not reported  
 Owner Fax: Not reported  
 Contact Name: CHRIS BEZAMA  
 Contact Address: 3920 OAKMORE RD  
 Contact Address 2: Not reported  
 City,State,Zip: OAKLAND, CA 94602  
 Contact Phone: Not reported  
 Contact Fax: Not reported  
 Facility Status: Inactive  
 Facility Type: TEMPORARY  
 Category: STATE  
 Latitude: 37.807337  
 Longitude: -122.214949

**HAZNET:**  
 Name: CHRIS BEZAMA  
 Address: 3920 OAKMORE RD  
 Address 2: Not reported  
 City,State,Zip: OAKLAND, CA 94602  
 Contact: CHRIS BEZAMA  
 Telephone: 9174398434  
 Mailing Name: Not reported  
 Mailing Address: 3920 OAKMORE RD

Year: 2018  
 Gepaid: CAC002992112  
 TSD EPA ID: CAD981382732  
 CA Waste Code: 151 - Asbestos containing waste  
 Disposal Method: H132 - Landfill Or Surface Impoundment That Will Be Closed As Landfill( To Include On-Site Treatment And/Or Stabilization)  
 Tons: 0.23000

**Detail Two:**  
 Year: 2018

Map ID  
Direction  
Distance  
Elevation

MAP FINDINGS

Site

Database(s)

EDR ID Number  
EPA ID Number

**CHRIS BEZAMA (Continued)**

**S124710172**

EM Manifest ID: 222072  
Shipment Date: 12/10/2018  
Receipt Date: 12/14/2018  
Manifest Number: 019902832JJK  
Generator EPA ID: CAC002992112  
Name: CHRIS BEZAMA SR75947  
Address: 3920 OAKMORE RD  
Address 2: Not reported  
City: OAKLAND  
Zip: 94602  
Telephone: 800-439-9610  
Contact: Not reported  
Contact Telephone: 917-439-8434  
Transporter 1 EPA ID: CAL000291177  
Transporter 1 Emergency Number: Not reported  
Transporter 2 EPA ID: CAR000272773  
Transporter 2 Emergency Number: Not reported  
TSDf EPA ID: CAD981382732  
TSDf Name: ALTAMONT LANDFILL & RESOURCE RECOVERY FACILITY  
TSDf Address 1: 10840 ALTAMONT PASS RD  
TSDf Address 2: Not reported  
TSDf City: LIVERMORE  
TSDf Zip: 94551  
TSDf Telephone: Not reported

State:

Year: 2018  
EM Manifest ID: 222072  
Generator EPA ID: CAC002992112  
Shipment Date: 2018-12-10  
Manifest Number: 019902832JJK  
Line Number: 1  
Method Code: H132  
Quantity Tons: 0.23000  
Quantity Waste: 1.000000  
Quantity Unit: Y  
Number of Containers: 11  
Type of Container: Burlap, cloth, paper, or plastic bags  
Quantity Type: Cubic Yards  
State Code: 151

**GX1549**  
**ESE**  
**1/8-1/4**  
**0.217 mi.**  
**1146 ft.**

**OLGA BOLOTINA**  
**1624 LEIMERT BOULEVARD**  
**OAKLAND, CA 94602**  
**Site 9 of 12 in cluster GX**

**RCRA NonGen / NLR** **1027521710**  
**CAC003214012**

**Actual:**  
**419 ft.**

**Focus Map:**  
**9**

RCRA Listings:  
Date Form Received by Agency: 20230124  
Handler Name: Olga Bolotina  
Handler Address: 1624 LEIMERT BOULEVARD  
Handler City,State,Zip: OAKLAND, CA 94602  
EPA ID: CAC003214012  
Contact Name: OLGA BOLOTINA  
Contact Address: 1624 LEIMERT BOULEVARD  
Contact City,State,Zip: OAKLAND, CA 94602  
Contact Telephone: 510-910-4733



Map ID  
 Direction  
 Distance  
 Elevation

MAP FINDINGS

Site

Database(s)

EDR ID Number  
 EPA ID Number

**OLGA BOLOTINA (Continued)**

**1027521710**

Contact Fax:	Not reported
Contact Email:	GISELLE.ESPIRITU@SYNERGYCOMPANIES.ORG
Contact Title:	Not reported
EPA Region:	09
Land Type:	Not reported
Federal Waste Generator Description:	Not a generator, verified
Non-Notifier:	Not reported
Biennial Report Cycle:	Not reported
Accessibility:	Not reported
Active Site Indicator:	Not reported
State District Owner:	Not reported
State District:	Not reported
Mailing Address:	1624 LEIMERT BOULEVARD
Mailing City,State,Zip:	OAKLAND, CA 94602
Owner Name:	Olga Bolotina
Owner Type:	Other
Operator Name:	Olga Bolotina
Operator Type:	Other
Short-Term Generator Activity:	No
Importer Activity:	No
Mixed Waste Generator:	No
Transporter Activity:	No
Transfer Facility Activity:	No
Recycler Activity with Storage:	No
Small Quantity On-Site Burner Exemption:	No
Smelting Melting and Refining Furnace Exemption:	No
Underground Injection Control:	No
Off-Site Waste Receipt:	No
Universal Waste Indicator:	No
Universal Waste Destination Facility:	No
Federal Universal Waste:	No
Active Site State-Reg Handler:	---
Federal Facility Indicator:	Not reported
Hazardous Secondary Material Indicator:	N
Sub-Part K Indicator:	Not reported
2018 GPRA Permit Baseline:	Not on the Baseline
2018 GPRA Renewals Baseline:	Not on the Baseline
202 GPRA Corrective Action Baseline:	No
Subject to Corrective Action Universe:	No
Non-TSDFs Where RCRA CA has Been Imposed Universe:	No
Corrective Action Priority Ranking:	No NCAPS ranking
Environmental Control Indicator:	No
Institutional Control Indicator:	No
Human Exposure Controls Indicator:	N/A
Groundwater Controls Indicator:	N/A
Significant Non-Complier Universe:	No
Unaddressed Significant Non-Complier Universe:	No
Addressed Significant Non-Complier Universe:	No
Significant Non-Complier With a Compliance Schedule Universe:	No
Financial Assurance Required:	Not reported
Handler Date of Last Change:	20230203
Recognized Trader-Importer:	No
Recognized Trader-Exporter:	No
Importer of Spent Lead Acid Batteries:	No
Exporter of Spent Lead Acid Batteries:	No
Recycler Activity Without Storage:	No
Manifest Broker:	No

Map ID  
Direction  
Distance  
Elevation

MAP FINDINGS

Site

Database(s)

EDR ID Number  
EPA ID Number

**OLGA BOLOTINA (Continued)**

**1027521710**

Sub-Part P Indicator: No

Handler - Owner Operator:  
Owner/Operator Indicator: Owner  
Owner/Operator Name: OLGA BOLOTINA  
Legal Status: Other  
Date Became Current: Not reported  
Date Ended Current: Not reported  
Owner/Operator Address: 1624 LEIMERT BOULEVARD  
Owner/Operator City,State,Zip: OAKLAND, CA 94602  
Owner/Operator Telephone: 510-910-4733  
Owner/Operator Telephone Ext: Not reported  
Owner/Operator Fax: Not reported  
Owner/Operator Email: Not reported

Owner/Operator Indicator: Operator  
Owner/Operator Name: OLGA BOLOTINA  
Legal Status: Other  
Date Became Current: Not reported  
Date Ended Current: Not reported  
Owner/Operator Address: 1624 LEIMERT BOULEVARD  
Owner/Operator City,State,Zip: OAKLAND, CA 94602  
Owner/Operator Telephone: 510-910-4733  
Owner/Operator Telephone Ext: Not reported  
Owner/Operator Fax: Not reported  
Owner/Operator Email: Not reported

Historic Generators:  
Receive Date: 20230124  
Handler Name: OLGA BOLOTINA  
Federal Waste Generator Description: Not a generator, verified  
State District Owner: Not reported  
Large Quantity Handler of Universal Waste: No  
Recognized Trader Importer: No  
Recognized Trader Exporter: No  
Spent Lead Acid Battery Importer: No  
Spent Lead Acid Battery Exporter: No  
Current Record: Yes  
Non Storage Recycler Activity: No  
Electronic Manifest Broker: No

List of NAICS Codes and Descriptions:  
NAICS Code: 56299  
NAICS Description: ALL OTHER WASTE MANAGEMENT SERVICES

Facility Has Received Notices of Violations:  
Violations: No Violations Found

Evaluation Action Summary:  
Evaluations: No Evaluations Found

MAP FINDINGS

Map ID  
 Direction  
 Distance  
 Elevation

Site

Database(s)

EDR ID Number  
 EPA ID Number

**GX1550**    **OLGA BOLOTINA**  
**ESE**        **1624 LEIMERT BOULEVARD**  
**1/8-1/4**    **OAKLAND, CA 94602**  
**0.217 mi.**  
**1146 ft.**    **Site 10 of 12 in cluster GX**

**ECHO**    **1027629285**  
**N/A**

**Actual:**        **ECHO:**  
**419 ft.**        Envid:                    1027629285  
**Focus Map:**    Registry ID:            110071392187  
**9**                DFR URL:                <http://echo.epa.gov/detailed-facility-report?fid=110071392187>  
                     Name:                    OLGA BOLOTINA  
                     Address:                1624 LEIMERT BOULEVARD  
                     City,State,Zip:        OAKLAND, CA 94602

**GX1551**    **OLGA BOLOTINA**  
**ESE**        **1624 LEIMERT BOULEVARD**  
**1/8-1/4**    **OAKLAND, CA 94602**  
**0.217 mi.**  
**1146 ft.**    **Site 11 of 12 in cluster GX**

**HWTS**    **S129478802**  
**N/A**

**Actual:**        **HWTS:**  
**419 ft.**        Name:                    OLGA BOLOTINA  
**Focus Map:**    Address:                1624 LEIMERT BOULEVARD  
**9**                Address 2:              Not reported  
                     City,State,Zip:        OAKLAND, CA 94602  
                     EPA ID:                CAC003214012  
                     Inactive Date:        04/25/2023  
                     Create Date:           01/24/2023  
                     Last Act Date:        04/26/2023  
                     Mailing Name:         Not reported  
                     Mailing Address:      1624 LEIMERT BOULEVARD  
                     Mailing Address 2:    Not reported  
                     Mailing City,State,Zip: OAKLAND, CA  
                     Owner Name:           OLGA BOLOTINA  
                     Owner Address:        1624 LEIMERT BOULEVARD  
                     Owner Address 2:     Not reported  
                     Owner City,State,Zip: OAKLAND, CA 94602  
                     Owner Phone:         5109104733  
                     Owner Fax:            Not reported  
                     Contact Name:         OLGA BOLOTINA  
                     Contact Address:      1624 LEIMERT BOULEVARD  
                     Contact Address 2:    Not reported  
                     City,State,Zip:        OAKLAND, CA 94602  
                     Contact Phone:        5109104733  
                     Contact Fax:           Not reported  
                     Facility Status:        Not reported  
                     Facility Type:         Not reported  
                     Category:              Not reported  
                     Latitude:                Not reported  
                     Longitude:              Not reported

MAP FINDINGS

Map ID  
Direction  
Distance  
Elevation

Site

Database(s)

EDR ID Number  
EPA ID Number

**GX1552**    **OLGA BOLOTINA**  
**ESE**        **1624 LEIMERT BOULEVARD**  
**1/8-1/4**    **OAKLAND, CA 94602**  
**0.217 mi.**  
**1146 ft.**    **Site 12 of 12 in cluster GX**

**FINDS**    **1027668428**  
                  **N/A**

**Actual:**        FINDS:  
**419 ft.**        Registry ID:            110071392187

**Focus Map:**    Click Here for FRS Facility Detail Report:  
**9**

Environmental Interest/Information System:  
The Resource Conservation and Recovery Act Information System (RCRAInfo) is EPA's comprehensive information system in support of the Resource Conservation and Recovery Act (RCRA) of 1976 and the Hazardous and Solid Waste Amendments (HSWA) of 1984. It tracks many types of information about generators, transporters, treaters, storers, and disposers of hazardous waste.

[Click this hyperlink](#) while viewing on your computer to access additional FINDS: detail in the EDR Site Report.

**IP1553**  
**SSW**        **1311 MACARTHUR BLVD.**  
**1/8-1/4**    **OAKLAND, CA 94601**  
**0.217 mi.**  
**1146 ft.**    **Site 5 of 9 in cluster IP**

**CHMIRS**    **S105675222**  
                  **N/A**

**Actual:**        CHMIRS:  
**178 ft.**        Name:                    Not reported  
**Focus Map:**    Address:                1311 MACARTHUR BLVD.  
**11**              City,State,Zip:        OAKLAND, CA 94601  
                  OES Incident Number:    1-2438  
                  OES notification:        04/26/2001  
                  OES Date:                Not reported  
                  OES Time:                Not reported  
                  **Date Completed:**        **Not reported**  
                  Property Use:            Not reported  
                  Agency Id Number:     Not reported  
                  Agency Incident Number: Not reported  
                  Time Notified:          Not reported  
                  Time Completed:        Not reported  
                  Surrounding Area:      Not reported  
                  Estimated Temperature: Not reported  
                  Property Management:   Not reported  
                  More Than Two Substances Involved?: Not reported  
                  Resp Agncy Personel # Of Decontaminated: Not reported  
                  Responding Agency Personel # Of Injuries: Not reported  
                  Responding Agency Personel # Of Fatalities: Not reported  
                  Others Number Of Decontaminated: Not reported  
                  Others Number Of Injuries: Not reported  
                  Others Number Of Fatalities: Not reported  
                  Vehicle Make/year:     Not reported  
                  Vehicle License Number: Not reported  
                  Vehicle State:          Not reported  
                  Vehicle Id Number:     Not reported  
                  CA DOT PUC/ICC Number: Not reported  
                  Company Name:          Not reported  
                  Reporting Officer Name/ID: Not reported  
                  Report Date:             Not reported  
                  Facility Telephone:     Not reported

Map ID  
 Direction  
 Distance  
 Elevation

MAP FINDINGS

Site

Database(s)

EDR ID Number  
 EPA ID Number

(Continued)

S105675222

Waterway Involved:	No
Waterway:	Not reported
Spill Site:	Not reported
Cleanup By:	Contractor
Containment:	Not reported
What Happened:	Not reported
Type:	Not reported
Measure:	Not reported
Other:	Not reported
Date/Time:	Not reported
Year:	2001
Agency:	Waste Management
Incident Date:	4/26/2001 12:00:00 AM
Admin Agency:	City of Oakland Fire Department
Amount:	Not reported
Contained:	Yes
Site Type:	Road
E Date:	Not reported
Substance:	Hydraulic Oil
Gallons:	20
Unknown:	0.000000
Substance #2:	Not reported
Substance #3:	Not reported
Evacuations:	0
Number of Injuries:	0
Number of Fatalities:	0
#1 Pipeline:	Not reported
#2 Pipeline:	Not reported
#3 Pipeline:	Not reported
#1 Vessel >= 300 Tons:	Not reported
#2 Vessel >= 300 Tons:	Not reported
#3 Vessel >= 300 Tons:	Not reported
Evacs:	Not reported
Injuries:	Not reported
Fatals:	Not reported
Comments:	Not reported
Description:	A metal line behind the PTO pump broken.

IT1554    **JOHN IRELAND**  
 WNW    **1065 TRESTLE GLEN RD**  
 1/8-1/4    **OAKLAND, CA 94610**  
 0.217 mi.  
 1147 ft.    **Site 1 of 4 in cluster IT**

**HWTS    S121010909**  
**HAZNET    N/A**

<b>Actual:</b>	HWTS:	
<b>80 ft.</b>	Name:	JOHN IRELAND
<b>Focus Map:</b>	Address:	1065 TRESTLE GLEN RD
<b>8</b>	Address 2:	Not reported
	City,State,Zip:	OAKLAND, CA 94610
	EPA ID:	CAC002879147
	Inactive Date:	12/24/2016
	Create Date:	09/23/2016
	Last Act Date:	Not reported
	Mailing Name:	Not reported
	Mailing Address:	1065 TRESTLE GLEN RD
	Mailing Address 2:	Not reported
	Mailing City,State,Zip:	OAKLAND, CA 94610
	Owner Name:	JOHN IRELAND

Map ID  
Direction  
Distance  
Elevation

MAP FINDINGS

Site

Database(s)

EDR ID Number  
EPA ID Number

**JOHN IRELAND (Continued)**

**S121010909**

Owner Address: 1065 TRESTLE GLEN RD  
Owner Address 2: Not reported  
Owner City,State,Zip: OAKLAND, CA 94610  
Owner Phone: Not reported  
Owner Fax: Not reported  
Contact Name: JOHN IRELAND  
Contact Address: 1065 TRESTLE GLEN RD  
Contact Address 2: Not reported  
City,State,Zip: OAKLAND, CA 94610  
Contact Phone: Not reported  
Contact Fax: Not reported  
Facility Status: Inactive  
Facility Type: TEMPORARY  
Category: STATE  
Latitude: -90  
Longitude: 180

**HAZNET:**

Name: JOHN IRELAND  
Address: 1065 TRESTLE GLEN RD  
Address 2: Not reported  
City,State,Zip: OAKLAND, CA 94610  
Contact: JOHN IRELAND  
Telephone: 5102729799  
Mailing Name: Not reported  
Mailing Address: 1065 TRESTLE GLEN RD

Year: 2016  
Gepaid: CAC002879147  
TSD EPA ID: CAD981382732  
CA Waste Code: 151 - Asbestos containing waste  
Disposal Method: H132 - Landfill Or Surface Impoundment That Will Be Closed As  
Landfill( To Include On-Site Treatment And/Or Stabilization)  
Tons: 0.23

**HS1555 JONAH & HEATHER MEACHAM**  
**SE 1849 BRENTWOOD RD**  
**1/8-1/4 OAKLAND, CA 94602**  
**0.217 mi.**  
**1147 ft. Site 6 of 10 in cluster HS**

**HWTS S124721137**  
**N/A**

**Actual:** HWTS:  
**746 ft.** Name: JONAH & HEATHER MEACHAM  
**Focus Map:** Address: 1849 BRENTWOOD RD  
**9** Address 2: Not reported  
City,State,Zip: OAKLAND, CA 94602  
EPA ID: CAC003003401  
Inactive Date: 05/30/2019  
Create Date: 02/28/2019  
Last Act Date: Not reported  
Mailing Name: Not reported  
Mailing Address: 1849 BRENTWOOD RD  
Mailing Address 2: Not reported  
Mailing City,State,Zip: OAKLAND, CA 94602  
Owner Name: JONAH & HEATHER MEACHAM  
Owner Address: 1849 BRENTWOOD RD

Map ID  
Direction  
Distance  
Elevation

MAP FINDINGS

Site

Database(s)

EDR ID Number  
EPA ID Number

**JONAH & HEATHER MEACHAM (Continued)**

**S124721137**

Owner Address 2: Not reported  
Owner City,State,Zip: OAKLAND, CA 94602  
Owner Phone: Not reported  
Owner Fax: Not reported  
Contact Name: JONAH & HEATHER MEACHAM  
Contact Address: 1849 BRENTWOOD RD  
Contact Address 2: Not reported  
City,State,Zip: OAKLAND, CA 94602  
Contact Phone: Not reported  
Contact Fax: Not reported  
Facility Status: Inactive  
Facility Type: TEMPORARY  
Category: STATE  
Latitude: 37.814801  
Longitude: -122.2058

**IP1556 MUSSELMAN F E**  
**SSW 1376 MACARTHUR BLVD**  
**1/8-1/4 OAKLAND, CA**  
**0.218 mi.**  
**1149 ft. Site 6 of 9 in cluster IP**

**EDR Hist Auto 1009013859**  
**N/A**

**Actual:** EDR Hist Auto  
**178 ft.**

**Focus Map:** Year: Name: Type:  
**11 1943 MUSSELMAN F E GASOLINE AND OIL SERVICE STATIONS**

**IC1557 MARK JOHNSON & JANE WELLENKAMP**  
**NW 6547 SARONI DRIVE**  
**1/8-1/4 OAKLAND, CA 94611**  
**0.218 mi.**  
**1150 ft. Site 2 of 5 in cluster IC**

**RCRA NonGen / NLR 1028898232**  
**CAC003259885**

**Actual:** RCRA Listings:  
**1111 ft.** Date Form Received by Agency: 20231107  
**Focus Map:** Handler Name: Mark Johnson & Jane Wellenkamp  
**5** Handler Address: 6547 SARONI DRIVE  
Handler City,State,Zip: OAKLAND, CA 94611  
EPA ID: CAC003259885  
Contact Name: MARK JOHNSON & JANE WELLENKAMP  
Contact Address: 6547 SARONI DRIVE  
Contact City,State,Zip: OAKLAND, CA 94611  
Contact Telephone: 510-301-4985  
Contact Fax: Not reported  
Contact Email: JWELLENK@GMAIL.COM  
Contact Title: Not reported  
EPA Region: 09  
Land Type: Not reported  
Federal Waste Generator Description: Not a generator, verified  
Non-Notifier: Not reported  
Biennial Report Cycle: Not reported  
Accessibility: Not reported  
Active Site Indicator: Not reported  
State District Owner: Not reported  
State District: Not reported  
Mailing Address: 6547 SARONI DRIVE

Map ID  
 Direction  
 Distance  
 Elevation

MAP FINDINGS

Site

Database(s)

EDR ID Number  
 EPA ID Number

**MARK JOHNSON & JANE WELLENKAMP (Continued)**

**1028898232**

Mailing City,State,Zip:	OAKLAND, CA 94611
Owner Name:	Mark Johnson & Jane Wellenkamp
Owner Type:	Other
Operator Name:	Mark Johnson & Jane Wellenkamp
Operator Type:	Other
Short-Term Generator Activity:	No
Importer Activity:	No
Mixed Waste Generator:	No
Transporter Activity:	No
Transfer Facility Activity:	No
Recycler Activity with Storage:	No
Small Quantity On-Site Burner Exemption:	No
Smelting Melting and Refining Furnace Exemption:	No
Underground Injection Control:	No
Off-Site Waste Receipt:	No
Universal Waste Indicator:	No
Universal Waste Destination Facility:	No
Federal Universal Waste:	No
Active Site State-Reg Handler:	---
Federal Facility Indicator:	Not reported
Hazardous Secondary Material Indicator:	N
Sub-Part K Indicator:	Not reported
2018 GPRA Permit Baseline:	Not on the Baseline
2018 GPRA Renewals Baseline:	Not on the Baseline
202 GPRA Corrective Action Baseline:	No
Subject to Corrective Action Universe:	No
Non-TSDFs Where RCRA CA has Been Imposed Universe:	No
Corrective Action Priority Ranking:	No NCAPS ranking
Environmental Control Indicator:	No
Institutional Control Indicator:	No
Human Exposure Controls Indicator:	N/A
Groundwater Controls Indicator:	N/A
Significant Non-Complier Universe:	No
Unaddressed Significant Non-Complier Universe:	No
Addressed Significant Non-Complier Universe:	No
Significant Non-Complier With a Compliance Schedule Universe:	No
Financial Assurance Required:	Not reported
Handler Date of Last Change:	20231107
Recognized Trader-Importer:	No
Recognized Trader-Exporter:	No
Importer of Spent Lead Acid Batteries:	No
Exporter of Spent Lead Acid Batteries:	No
Recycler Activity Without Storage:	No
Manifest Broker:	No
Sub-Part P Indicator:	No

**Handler - Owner Operator:**

Owner/Operator Indicator:	Operator
Owner/Operator Name:	MARK JOHNSON & JANE WELLENKAMP
Legal Status:	Other
Date Became Current:	Not reported
Date Ended Current:	Not reported
Owner/Operator Address:	6547 SARONI DRIVE
Owner/Operator City,State,Zip:	OAKLAND, CA 94611
Owner/Operator Telephone:	510-301-4985
Owner/Operator Telephone Ext:	Not reported



Map ID  
Direction  
Distance  
Elevation

MAP FINDINGS

Site

Database(s)

EDR ID Number  
EPA ID Number

**MARK JOHNSON & JANE WELLENKAMP (Continued)**

**1028898232**

Owner/Operator Fax: Not reported  
Owner/Operator Email: Not reported

Owner/Operator Indicator: Owner  
Owner/Operator Name: MARK JOHNSON & JANE WELLENKAMP  
Legal Status: Other  
Date Became Current: Not reported  
Date Ended Current: Not reported  
Owner/Operator Address: 6547 SARONI DRIVE  
Owner/Operator City,State,Zip: OAKLAND, CA 94611  
Owner/Operator Telephone: 510-301-4985  
Owner/Operator Telephone Ext: Not reported  
Owner/Operator Fax: Not reported  
Owner/Operator Email: Not reported

Historic Generators:

Receive Date: 20231107  
Handler Name: MARK JOHNSON & JANE WELLENKAMP  
Federal Waste Generator Description: Not a generator, verified  
State District Owner: Not reported  
Large Quantity Handler of Universal Waste: No  
Recognized Trader Importer: No  
Recognized Trader Exporter: No  
Spent Lead Acid Battery Importer: No  
Spent Lead Acid Battery Exporter: No  
Current Record: Yes  
Non Storage Recycler Activity: No  
Electronic Manifest Broker: No

List of NAICS Codes and Descriptions:

NAICS Code: 56299  
NAICS Description: ALL OTHER WASTE MANAGEMENT SERVICES

Facility Has Received Notices of Violations:

Violations: No Violations Found

Evaluation Action Summary:

Evaluations: No Evaluations Found

**IC1558 MARK JOHNSON**  
**NW 6547 SARONI DRIVE**  
**1/8-1/4 OAKLAND, CA 94611**  
**0.218 mi.**  
**1150 ft. Site 3 of 5 in cluster IC**

**HWTS S128372152**  
**N/A**

**Actual:** 1111 ft. HWTS:  
**Focus Map:** 5  
Name: MARK JOHNSON  
Address: 6547 SARONI DRIVE  
Address 2: Not reported  
City,State,Zip: OAKLAND, CA 94611  
EPA ID: CAC003161381  
Inactive Date: Not reported  
Create Date: 02/11/2022  
Last Act Date: Not reported  
Mailing Name: Not reported

Map ID  
 Direction  
 Distance  
 Elevation

MAP FINDINGS

Site

Database(s)

EDR ID Number  
 EPA ID Number

**MARK JOHNSON (Continued)**

**S128372152**

Mailing Address: 6547 SARONI DRIVE  
 Mailing Address 2: Not reported  
 Mailing City,State,Zip: OAKLAND, CA 94611  
 Owner Name: MARK JOHNSON  
 Owner Address: 6547 SARONI DRIVE  
 Owner Address 2: Not reported  
 Owner City,State,Zip: OAKLAND, CA 94611  
 Owner Phone: Not reported  
 Owner Fax: Not reported  
 Contact Name: MARK JOHNSON  
 Contact Address: 6547 SARONI DRIVE  
 Contact Address 2: Not reported  
 City,State,Zip: OAKLAND, CA 94611  
 Contact Phone: Not reported  
 Contact Fax: Not reported  
 Facility Status: Active  
 Facility Type: TEMPORARY  
 Category: STATE  
 Latitude: 37.83267598  
 Longitude: -122.203787

**IC1559  
 NW  
 1/8-1/4  
 0.218 mi.  
 1150 ft.**

**MARK JOHNSON  
 6547 SARONI DRIVE  
 OAKLAND, CA 94611  
 Site 4 of 5 in cluster IC**

**RCRA NonGen / NLR 1027088934  
 CAC003161381**

**Actual:  
 1111 ft.  
 Focus Map:  
 5**

RCRA Listings:  
 Date Form Received by Agency: 20220211  
 Handler Name: Mark Johnson  
 Handler Address: 6547 SARONI DRIVE  
 Handler City,State,Zip: OAKLAND, CA 94611  
 EPA ID: CAC003161381  
 Contact Name: MARK JOHNSON  
 Contact Address: 6547 SARONI DRIVE  
 Contact City,State,Zip: OAKLAND, CA 94611  
 Contact Telephone: 510-301-4985  
 Contact Fax: Not reported  
 Contact Email: GISELLE.ESPIRITU@SYNERGYCOMPANIES.ORG  
 Contact Title: Not reported  
 EPA Region: 09  
 Land Type: Not reported  
 Federal Waste Generator Description: Not a generator, verified  
 Non-Notifier: Not reported  
 Biennial Report Cycle: Not reported  
 Accessibility: Not reported  
 Active Site Indicator: Not reported  
 State District Owner: Not reported  
 State District: Not reported  
 Mailing Address: 6547 SARONI DRIVE  
 Mailing City,State,Zip: OAKLAND, CA 94611  
 Owner Name: Mark Johnson  
 Owner Type: Other  
 Operator Name: Mark Johnson  
 Operator Type: Other  
 Short-Term Generator Activity: No  
 Importer Activity: No  
 Mixed Waste Generator: No

Map ID  
 Direction  
 Distance  
 Elevation

MAP FINDINGS

Site

Database(s)

EDR ID Number  
 EPA ID Number

**MARK JOHNSON (Continued)**

**1027088934**

Transporter Activity:	No
Transfer Facility Activity:	No
Recycler Activity with Storage:	No
Small Quantity On-Site Burner Exemption:	No
Smelting Melting and Refining Furnace Exemption:	No
Underground Injection Control:	No
Off-Site Waste Receipt:	No
Universal Waste Indicator:	No
Universal Waste Destination Facility:	No
Federal Universal Waste:	No
Active Site State-Reg Handler:	---
Federal Facility Indicator:	Not reported
Hazardous Secondary Material Indicator:	N
Sub-Part K Indicator:	Not reported
2018 GPRA Permit Baseline:	Not on the Baseline
2018 GPRA Renewals Baseline:	Not on the Baseline
202 GPRA Corrective Action Baseline:	No
Subject to Corrective Action Universe:	No
Non-TSDFs Where RCRA CA has Been Imposed Universe:	No
Corrective Action Priority Ranking:	No NCAPS ranking
Environmental Control Indicator:	No
Institutional Control Indicator:	No
Human Exposure Controls Indicator:	N/A
Groundwater Controls Indicator:	N/A
Significant Non-Complier Universe:	No
Unaddressed Significant Non-Complier Universe:	No
Addressed Significant Non-Complier Universe:	No
Significant Non-Complier With a Compliance Schedule Universe:	No
Financial Assurance Required:	Not reported
Handler Date of Last Change:	20220214
Recognized Trader-Importer:	No
Recognized Trader-Exporter:	No
Importer of Spent Lead Acid Batteries:	No
Exporter of Spent Lead Acid Batteries:	No
Recycler Activity Without Storage:	No
Manifest Broker:	No
Sub-Part P Indicator:	No

Handler - Owner Operator:

Owner/Operator Indicator:	Owner
Owner/Operator Name:	MARK JOHNSON
Legal Status:	Other
Date Became Current:	Not reported
Date Ended Current:	Not reported
Owner/Operator Address:	6547 SARONI DRIVE
Owner/Operator City,State,Zip:	OAKLAND, CA 94611
Owner/Operator Telephone:	510-301-4985
Owner/Operator Telephone Ext:	Not reported
Owner/Operator Fax:	Not reported
Owner/Operator Email:	Not reported

Owner/Operator Indicator:	Operator
Owner/Operator Name:	MARK JOHNSON
Legal Status:	Other
Date Became Current:	Not reported
Date Ended Current:	Not reported

Map ID  
Direction  
Distance  
Elevation

MAP FINDINGS

Site

Database(s)

EDR ID Number  
EPA ID Number

**MARK JOHNSON (Continued)**

**1027088934**

Owner/Operator Address: 6547 SARONI DRIVE  
Owner/Operator City,State,Zip: OAKLAND, CA 94611  
Owner/Operator Telephone: 510-301-4985  
Owner/Operator Telephone Ext: Not reported  
Owner/Operator Fax: Not reported  
Owner/Operator Email: Not reported

Historic Generators:

Receive Date: 20220211  
Handler Name: MARK JOHNSON  
Federal Waste Generator Description: Not a generator, verified  
State District Owner: Not reported  
Large Quantity Handler of Universal Waste: No  
Recognized Trader Importer: No  
Recognized Trader Exporter: No  
Spent Lead Acid Battery Importer: No  
Spent Lead Acid Battery Exporter: No  
Current Record: Yes  
Non Storage Recycler Activity: No  
Electronic Manifest Broker: No

List of NAICS Codes and Descriptions:

NAICS Code: 56299  
NAICS Description: ALL OTHER WASTE MANAGEMENT SERVICES

Facility Has Received Notices of Violations:

Violations: No Violations Found

Evaluation Action Summary:

Evaluations: No Evaluations Found

**IC1560 MARK JOHNSON**  
**NW 6547 SARONI DRIVE**  
**1/8-1/4 OAKLAND, CA 94611**  
**0.218 mi.**  
**1150 ft. Site 5 of 5 in cluster IC**

**FINDS 1027162683**  
**ECHO N/A**

**Actual:** FINDS:  
**1111 ft.** Registry ID: 110071226957

**Focus Map:**  
**5** [Click Here for FRS Facility Detail Report:](#)

Environmental Interest/Information System:

The Resource Conservation and Recovery Act Information System (RCRAInfo) is EPA's comprehensive information system in support of the Resource Conservation and Recovery Act (RCRA) of 1976 and the Hazardous and Solid Waste Amendments (HSWA) of 1984. It tracks many types of information about generators, transporters, treaters, storers, and disposers of hazardous waste.

[Click this hyperlink](#) while viewing on your computer to access additional FINDS: detail in the EDR Site Report.

ECHO:  
Envid: 1027162683  
Registry ID: 110071226957

Map ID  
Direction  
Distance  
Elevation

MAP FINDINGS

Site

Database(s)

EDR ID Number  
EPA ID Number

**MARK JOHNSON (Continued)**

**1027162683**

DFR URL: <http://echo.epa.gov/detailed-facility-report?fid=110071226957>  
Name: MARK JOHNSON  
Address: 6547 SARONI DRIVE  
City,State,Zip: OAKLAND, CA 94611

**GZ1561**  
**SE**  
**1/8-1/4**  
**0.218 mi.**  
**1152 ft.**

**KEITH WALKER**  
**2331 THACKERAY DRIVE**  
**OAKLAND, CA 94611**

**HWTS** **S127104935**  
**HAZNET** **N/A**

**Site 2 of 5 in cluster GZ**

**Actual:**  
**1052 ft.**

**Focus Map:**  
**5**

**HWTS:**  
Name: KEITH WALKER  
Address: 2331 THACKERAY DRIVE  
Address 2: Not reported  
City,State,Zip: OAKLAND, CA 94611  
EPA ID: CAC003094382  
Inactive Date: 02/23/2021  
Create Date: 11/24/2020  
Last Act Date: Not reported  
Mailing Name: Not reported  
Mailing Address: 20 CONKLIN COURT  
Mailing Address 2: Not reported  
Mailing City,State,Zip: ROSELAND, NJ 7068  
Owner Name: KEITH WALKER  
Owner Address: 20 CONKLIN COURT  
Owner Address 2: Not reported  
Owner City,State,Zip: ROSELAND, NJ 7068  
Owner Phone: Not reported  
Owner Fax: Not reported  
Contact Name: KEITH WALKER  
Contact Address: 20 CONKLIN COURT  
Contact Address 2: Not reported  
City,State,Zip: ROSELAND, NJ 7068  
Contact Phone: Not reported  
Contact Fax: Not reported  
Facility Status: Inactive  
Facility Type: TEMPORARY  
Category: STATE  
Latitude: 37.82773099  
Longitude: -122.19849503

**HAZNET:**

Name: KEITH WALKER  
Address: 2331 THACKERAY DRIVE  
Address 2: Not reported  
City,State,Zip: OAKLAND, CA 94611  
Contact: KEITH WALKER  
Telephone: 5103844115  
Mailing Name: Not reported  
Mailing Address: 20 CONKLIN COURT

Year: 2020  
Gepaid: CAC003094382  
TSD EPA ID: CAD982042475  
CA Waste Code: 151 - Asbestos containing waste  
Disposal Method: H132 - Landfill Or Surface Impoundment That Will Be Closed As

Map ID  
Direction  
Distance  
Elevation

MAP FINDINGS

Site

Database(s)

EDR ID Number  
EPA ID Number

**KEITH WALKER (Continued)**

**S127104935**

Tons: Landfill( To Include On-Site Treatment And/Or Stabilization)  
0.23

Additional Info:

Year: 2020  
Gen EPA ID: CAC003094382  
  
Shipment Date: 12/10/2020  
Creation Date: 12/29/2020  
Receipt Date: 12/15/2020  
Manifest ID: 000310237DAT  
Trans EPA ID: CAL000371038  
Trans Name: ENVIRONMENTAL REMEDIES INC  
Trans 2 EPA ID: CAR000272773  
Trans 2 Name: UNI WASTE LLC  
TSDf EPA ID: CAD982042475  
Trans Name: RECOLOGY HAY ROAD  
TSDf Alt EPA ID: Not reported  
TSDf Alt Name: Not reported  
Waste Code Description: 151 - Asbestos-containing waste  
RCRA Code: Not reported  
Meth Code: H132 - Landfill Or Surface Impoundment That Will Be Closed As  
Landfill( To Include On-Site Treatment And/Or Stabilization)  
  
Quantity Tons: 0.23  
Waste Quantity: 1  
Quantity Unit: Y  
Additional Code 1: Not reported  
Additional Code 2: Not reported  
Additional Code 3: Not reported  
Additional Code 4: Not reported  
Additional Code 5: Not reported

Detail Two:

Year: 2020  
EM Manifest ID: 84f8416b-07a2-43f7-90fd-3d14c6a6760d  
Shipment Date: 12/10/2020  
Receipt Date: 12/15/2020  
Manifest Number: 000310237DAT  
Generator EPA ID: CAC003094382  
Name: KEITH WALKER  
Address: 2331 THACKERAY DRIVE  
Address 2: Not reported  
City: OAKLAND  
Zip: 94611  
Telephone: 800-424-9300  
Contact: KEITH WALKER  
Contact Telephone: 510-384-4115  
Transporter 1 EPA ID: CAL000371038  
Transporter 1 Emergency Number: Not reported  
Transporter 2 EPA ID: CAR000272773  
Transporter 2 Emergency Number: Not reported  
TSDf EPA ID: CAD982042475  
TSDf Name: RECOLOGY HAY ROAD  
TSDf Address 1: HAY RD  
TSDf Address 2: Not reported

Map ID  
 Direction  
 Distance  
 Elevation

MAP FINDINGS

Site

Database(s)

EDR ID Number  
 EPA ID Number

**KEITH WALKER (Continued)**

**S127104935**

TSDf City:	VACAVILLE
TSDf Zip:	95687
TSDf Telephone:	Not reported
State:	
Year:	2020
EM Manifest ID:	84f8416b-07a2-43f7-90fd-3d14c6a6760d
Generator EPA ID:	CAC003094382
Shipment Date:	2020-12-10
Manifest Number:	000310237DAT
Line Number:	1
Method Code:	H132
Quantity Tons:	0.23000
Quantity Waste:	1.000000
Quantity Unit:	Y
Number of Containers:	19
Type of Container:	Burlap, cloth, paper, or plastic bags
Quantity Type:	Cubic Yards
State Code:	151

**GZ1562**  
**SE**  
**1/8-1/4**  
**0.218 mi.**  
**1152 ft.**

**KEITH WALKER**  
**2331 THACKERAY DRIVE**  
**OAKLAND, CA 94611**  
**Site 3 of 5 in cluster GZ**

**RCRA NonGen / NLR**    **1026488177**  
**CAC003094382**

**Actual:**  
**1052 ft.**  
**Focus Map:**  
**5**

RCRA Listings:	20201124
Date Form Received by Agency:	Keith Walker
Handler Name:	2331 THACKERAY DRIVE
Handler Address:	OAKLAND, CA 94611
Handler City,State,Zip:	CAC003094382
EPA ID:	KEITH WALKER
Contact Name:	20 CONKLIN COURT
Contact Address:	ROSELAND, NJ 07068
Contact City,State,Zip:	510-384-4115
Contact Telephone:	Not reported
Contact Fax:	NICOLE@ENV-REM.COM
Contact Email:	Not reported
Contact Title:	09
EPA Region:	Not reported
Land Type:	Not a generator, verified
Federal Waste Generator Description:	Not reported
Non-Notifier:	Not reported
Biennial Report Cycle:	Not reported
Accessibility:	Not reported
Active Site Indicator:	Not reported
State District Owner:	Not reported
State District:	Not reported
Mailing Address:	20 CONKLIN COURT
Mailing City,State,Zip:	ROSELAND, NJ 07068
Owner Name:	Keith Walker
Owner Type:	Other
Operator Name:	Keith Walker
Operator Type:	Other
Short-Term Generator Activity:	No
Importer Activity:	No
Mixed Waste Generator:	No

Map ID  
 Direction  
 Distance  
 Elevation

MAP FINDINGS

Site

Database(s)

EDR ID Number  
 EPA ID Number

**KEITH WALKER (Continued)**

**1026488177**

Transporter Activity:	No
Transfer Facility Activity:	No
Recycler Activity with Storage:	No
Small Quantity On-Site Burner Exemption:	No
Smelting Melting and Refining Furnace Exemption:	No
Underground Injection Control:	No
Off-Site Waste Receipt:	No
Universal Waste Indicator:	No
Universal Waste Destination Facility:	No
Federal Universal Waste:	No
Active Site State-Reg Handler:	---
Federal Facility Indicator:	Not reported
Hazardous Secondary Material Indicator:	N
Sub-Part K Indicator:	Not reported
2018 GPRA Permit Baseline:	Not on the Baseline
2018 GPRA Renewals Baseline:	Not on the Baseline
202 GPRA Corrective Action Baseline:	No
Subject to Corrective Action Universe:	No
Non-TSDFs Where RCRA CA has Been Imposed Universe:	No
Corrective Action Priority Ranking:	No NCAPS ranking
Environmental Control Indicator:	No
Institutional Control Indicator:	No
Human Exposure Controls Indicator:	N/A
Groundwater Controls Indicator:	N/A
Significant Non-Complier Universe:	No
Unaddressed Significant Non-Complier Universe:	No
Addressed Significant Non-Complier Universe:	No
Significant Non-Complier With a Compliance Schedule Universe:	No
Financial Assurance Required:	Not reported
Handler Date of Last Change:	20201130
Recognized Trader-Importer:	No
Recognized Trader-Exporter:	No
Importer of Spent Lead Acid Batteries:	No
Exporter of Spent Lead Acid Batteries:	No
Recycler Activity Without Storage:	No
Manifest Broker:	No
Sub-Part P Indicator:	No

Handler - Owner Operator:

Owner/Operator Indicator:	Owner
Owner/Operator Name:	KEITH WALKER
Legal Status:	Other
Date Became Current:	Not reported
Date Ended Current:	Not reported
Owner/Operator Address:	20 CONKLIN COURT
Owner/Operator City,State,Zip:	ROSELAND, NJ 07068
Owner/Operator Telephone:	510-384-4115
Owner/Operator Telephone Ext:	Not reported
Owner/Operator Fax:	Not reported
Owner/Operator Email:	Not reported

Owner/Operator Indicator:	Operator
Owner/Operator Name:	KEITH WALKER
Legal Status:	Other
Date Became Current:	Not reported
Date Ended Current:	Not reported



Map ID  
Direction  
Distance  
Elevation

MAP FINDINGS

Site

Database(s)

EDR ID Number  
EPA ID Number

**KEITH WALKER (Continued)**

**1026488177**

Owner/Operator Address: 20 CONKLIN COURT  
Owner/Operator City,State,Zip: ROSELAND, NJ 07068  
Owner/Operator Telephone: 510-384-4115  
Owner/Operator Telephone Ext: Not reported  
Owner/Operator Fax: Not reported  
Owner/Operator Email: Not reported

Historic Generators:

Receive Date: 20201124  
Handler Name: KEITH WALKER  
Federal Waste Generator Description: Not a generator, verified  
State District Owner: Not reported  
Large Quantity Handler of Universal Waste: No  
Recognized Trader Importer: No  
Recognized Trader Exporter: No  
Spent Lead Acid Battery Importer: No  
Spent Lead Acid Battery Exporter: No  
Current Record: Yes  
Non Storage Recycler Activity: Not reported  
Electronic Manifest Broker: Not reported

List of NAICS Codes and Descriptions:

NAICS Code: 56299  
NAICS Description: ALL OTHER WASTE MANAGEMENT SERVICES

Facility Has Received Notices of Violations:

Violations: No Violations Found

Evaluation Action Summary:

Evaluations: No Evaluations Found

**GZ1563**  
**SE**  
**1/8-1/4**  
**0.218 mi.**  
**1152 ft.**

**KEITH WALKER**  
**2331 THACKERAY DRIVE**  
**OAKLAND, CA 94611**  
**Site 4 of 5 in cluster GZ**

**FINDS 1026772712**  
**N/A**

**Actual:**  
**1052 ft.**

**FINDS:**  
Registry ID: 110070897904

**Focus Map:**  
**5**

Click Here for FRS Facility Detail Report:

Environmental Interest/Information System:

The Resource Conservation and Recovery Act Information System (RCRAInfo) is EPA's comprehensive information system in support of the Resource Conservation and Recovery Act (RCRA) of 1976 and the Hazardous and Solid Waste Amendments (HSWA) of 1984. It tracks many types of information about generators, transporters, treaters, storers, and disposers of hazardous waste.

[Click this hyperlink](#) while viewing on your computer to access additional FINDS: detail in the EDR Site Report.

MAP FINDINGS

Map ID			EDR ID Number
Direction			EPA ID Number
Distance			
Elevation	Site	Database(s)	

<b>GZ1564</b> <b>SE</b> <b>1/8-1/4</b> <b>0.218 mi.</b> <b>1152 ft.</b>	<b>KEITH WALKER</b> <b>2331 THACKERAY DRIVE</b> <b>OAKLAND, CA 94611</b>  <b>Site 5 of 5 in cluster GZ</b>	<b>ECHO</b>	<b>1026677976</b> <b>N/A</b>
<b>Actual:</b> <b>1052 ft.</b>	<b>ECHO:</b> Envid: 1026677976 Registry ID: 110070897904		
<b>Focus Map:</b> <b>5</b>	DFR URL: <a href="http://echo.epa.gov/detailed-facility-report?fid=110070897904">http://echo.epa.gov/detailed-facility-report?fid=110070897904</a> Name: KEITH WALKER Address: 2331 THACKERAY DRIVE City,State,Zip: OAKLAND, CA 94611		

<b>IU1565</b> <b>WNW</b> <b>1/8-1/4</b> <b>0.219 mi.</b> <b>1154 ft.</b>	<b>AARTY JOSHI &amp; ADAM MOYLAN</b> <b>5638 BALBOA DR</b> <b>OAKLAND, CA 94611</b>  <b>Site 1 of 5 in cluster IU</b>	<b>FINDS</b>	<b>1025464275</b> <b>N/A</b>
<b>Actual:</b> <b>1023 ft.</b>	<b>FINDS:</b> Registry ID: 110070537898		
<b>Focus Map:</b> <b>5</b>	Click Here for FRS Facility Detail Report:  Environmental Interest/Information System: The Resource Conservation and Recovery Act Information System (RCRAInfo) is EPA's comprehensive information system in support of the Resource Conservation and Recovery Act (RCRA) of 1976 and the Hazardous and Solid Waste Amendments (HSWA) of 1984. It tracks many types of information about generators, transporters, treaters, storers, and disposers of hazardous waste.  <a href="#">Click this hyperlink</a> while viewing on your computer to access additional FINDS: detail in the EDR Site Report.		

<b>IU1566</b> <b>WNW</b> <b>1/8-1/4</b> <b>0.219 mi.</b> <b>1154 ft.</b>	<b>AARTY JOSHI &amp; ADAM MOYLAN</b> <b>5638 BALBOA DR</b> <b>OAKLAND, CA 94611</b>  <b>Site 2 of 5 in cluster IU</b>	<b>ECHO</b>	<b>1024731326</b> <b>N/A</b>
<b>Actual:</b> <b>1023 ft.</b>	<b>ECHO:</b> Envid: 1024731326 Registry ID: 110070537898		
<b>Focus Map:</b> <b>5</b>	DFR URL: <a href="http://echo.epa.gov/detailed-facility-report?fid=110070537898">http://echo.epa.gov/detailed-facility-report?fid=110070537898</a> Name: AARTY JOSHI & ADAM MOYLAN Address: 5638 BALBOA DR City,State,Zip: OAKLAND, CA 94611		

MAP FINDINGS

Map ID  
 Direction  
 Distance  
 Elevation

Site

Database(s)

EDR ID Number  
 EPA ID Number

**IU1567**    **AARTY JOSHI & ADAM MOYLAN**  
**WNW**     **5638 BALBOA DR**  
**1/8-1/4**    **OAKLAND, CA 94611**  
**0.219 mi.**  
**1154 ft.**    **Site 3 of 5 in cluster IU**

**HWTS**    **S124718722**  
**HAZNET**    **N/A**

**Actual:**  
**1023 ft.**

**HWTS:**

**Focus Map:**  
**5**

Name: AARTY JOSHI & ADAM MOYLAN  
 Address: 5638 BALBOA DR  
 Address 2: Not reported  
 City,State,Zip: OAKLAND, CA 94611  
 EPA ID: CAC003000911  
 Inactive Date: 05/15/2019  
 Create Date: 02/13/2019  
 Last Act Date: Not reported  
 Mailing Name: Not reported  
 Mailing Address: 5638 BALBOA DR  
 Mailing Address 2: Not reported  
 Mailing City,State,Zip: OAKLAND, CA 94611  
 Owner Name: AARTY JOSHI & ADAM MOYLAN  
 Owner Address: 5638 BALBOA DR  
 Owner Address 2: Not reported  
 Owner City,State,Zip: OAKLAND, CA 94611  
 Owner Phone: Not reported  
 Owner Fax: Not reported  
 Contact Name: AARTY JOSHI & ADAM MOYLAN  
 Contact Address: 5638 BALBOA DR  
 Contact Address 2: Not reported  
 City,State,Zip: OAKLAND, CA 94611  
 Contact Phone: Not reported  
 Contact Fax: Not reported  
 Facility Status: Inactive  
 Facility Type: TEMPORARY  
 Category: STATE  
 Latitude: 37.831324  
 Longitude: -122.205839

**HAZNET:**

Name: AARTY JOSHI & ADAM MOYLAN  
 Address: 5638 BALBOA DR  
 Address 2: Not reported  
 City,State,Zip: OAKLAND, CA 94611  
 Contact: AARTY JOSHI & ADAM MOYLAN  
 Telephone: 4156995913  
 Mailing Name: Not reported  
 Mailing Address: 5638 BALBOA DR

Year: 2019  
 Gepaid: CAC003000911  
 TSD EPA ID: CAD981382732  
 CA Waste Code: 151 - Asbestos containing waste  
 Disposal Method: H132 - Landfill Or Surface Impoundment That Will Be Closed As Landfill( To Include On-Site Treatment And/Or Stabilization)  
 Tons: 0.23000

**Detail Two:**

Year: 2019

Map ID  
Direction  
Distance  
Elevation

MAP FINDINGS

Site

Database(s)

EDR ID Number  
EPA ID Number

**AARTY JOSHI & ADAM MOYLAN (Continued)**

**S124718722**

EM Manifest ID: 288618  
Shipment Date: 2/14/2019  
Receipt Date: 2/15/2019  
Manifest Number: 019588027JJK  
Generator EPA ID: CAC003000911  
Name: AARTY JOSHI & ADAM MOYLAN  
Address: 5638 BALBOA DR  
Address 2: Not reported  
City: OAKLAND  
Zip: 94611  
Telephone: 800-439-9610  
Contact: Not reported  
Contact Telephone: 415-699-5913  
Transporter 1 EPA ID: CAL000291177  
Transporter 1 Emergency Number: Not reported  
Transporter 2 EPA ID: CAR000272773  
Transporter 2 Emergency Number: Not reported  
TSDf EPA ID: CAD981382732  
TSDf Name: ALTAMONT LANDFILL & RESOURCE RECOVERY FACILITY  
TSDf Address 1: 10840 ALTAMONT PASS RD  
TSDf Address 2: Not reported  
TSDf City: LIVERMORE  
TSDf Zip: 94551  
TSDf Telephone: Not reported

State:  
Year: 2019  
EM Manifest ID: 288618  
Generator EPA ID: CAC003000911  
Shipment Date: 2019-02-14  
Manifest Number: 019588027JJK  
Line Number: 1  
Method Code: H132  
Quantity Tons: 0.23000  
Quantity Waste: 1.000000  
Quantity Unit: Y  
Number of Containers: 10  
Type of Container: Burlap, cloth, paper, or plastic bags  
Quantity Type: Cubic Yards  
State Code: 151

---

<b>IU1568</b>	<b>AARTY JOSHI &amp; ADAM MOYLAN</b>	<b>RCRA NonGen / NLR</b>	<b>1024780946</b>
<b>WNW</b>	<b>5638 BALBOA DR</b>		<b>CAC003000911</b>
<b>1/8-1/4</b>	<b>OAKLAND, CA 94611</b>		
<b>0.219 mi.</b>			
<b>1154 ft.</b>	<b>Site 4 of 5 in cluster IU</b>		
<b>Actual:</b>	RCRA Listings:		
<b>1023 ft.</b>	Date Form Received by Agency:	20190213	
<b>Focus Map:</b>	Handler Name:	Aarty Joshi & Adam Moylan	
<b>5</b>	Handler Address:	5638 BALBOA DR	
	Handler City,State,Zip:	OAKLAND, CA 94611	
	EPA ID:	CAC003000911	
	Contact Name:	AARTY JOSHI & ADAM MOYLAN	
	Contact Address:	5638 BALBOA DR	
	Contact City,State,Zip:	OAKLAND, CA 94611	
	Contact Telephone:	415-699-5913	

Map ID  
 Direction  
 Distance  
 Elevation

MAP FINDINGS

Site

Database(s)

EDR ID Number  
 EPA ID Number

**AARTY JOSHI & ADAM MOYLAN (Continued)**

**1024780946**

Contact Fax:	Not reported
Contact Email:	ELIZABETH.GARCIA@SYNERGYCOMPANIES.ORG
Contact Title:	Not reported
EPA Region:	09
Land Type:	Not reported
Federal Waste Generator Description:	Not a generator, verified
Non-Notifier:	Not reported
Biennial Report Cycle:	Not reported
Accessibility:	Not reported
Active Site Indicator:	Handler Activities
State District Owner:	Not reported
State District:	Not reported
Mailing Address:	5638 BALBOA DR
Mailing City,State,Zip:	OAKLAND, CA 94611
Owner Name:	Aarty Joshi & Adam Moylan
Owner Type:	Other
Operator Name:	Aarty Joshi & Adam Moylan
Operator Type:	Other
Short-Term Generator Activity:	No
Importer Activity:	No
Mixed Waste Generator:	No
Transporter Activity:	No
Transfer Facility Activity:	No
Recycler Activity with Storage:	No
Small Quantity On-Site Burner Exemption:	No
Smelting Melting and Refining Furnace Exemption:	No
Underground Injection Control:	No
Off-Site Waste Receipt:	No
Universal Waste Indicator:	Yes
Universal Waste Destination Facility:	Yes
Federal Universal Waste:	No
Active Site State-Reg Handler:	---
Federal Facility Indicator:	Not reported
Hazardous Secondary Material Indicator:	N
Sub-Part K Indicator:	Not reported
2018 GPRA Permit Baseline:	Not on the Baseline
2018 GPRA Renewals Baseline:	Not on the Baseline
202 GPRA Corrective Action Baseline:	No
Subject to Corrective Action Universe:	No
Non-TSDFs Where RCRA CA has Been Imposed Universe:	No
Corrective Action Priority Ranking:	No NCAPS ranking
Environmental Control Indicator:	No
Institutional Control Indicator:	No
Human Exposure Controls Indicator:	N/A
Groundwater Controls Indicator:	N/A
Significant Non-Complier Universe:	No
Unaddressed Significant Non-Complier Universe:	No
Addressed Significant Non-Complier Universe:	No
Significant Non-Complier With a Compliance Schedule Universe:	No
Financial Assurance Required:	Not reported
Handler Date of Last Change:	20190222
Recognized Trader-Importer:	No
Recognized Trader-Exporter:	No
Importer of Spent Lead Acid Batteries:	No
Exporter of Spent Lead Acid Batteries:	No
Recycler Activity Without Storage:	No
Manifest Broker:	No

Map ID  
Direction  
Distance  
Elevation

MAP FINDINGS

Site

Database(s)

EDR ID Number  
EPA ID Number

**AARTY JOSHI & ADAM MOYLAN (Continued)**

**1024780946**

Sub-Part P Indicator: No

Handler - Owner Operator:

Owner/Operator Indicator: Owner  
Owner/Operator Name: AARTY JOSHI & ADAM MOYLAN  
Legal Status: Other  
Date Became Current: Not reported  
Date Ended Current: Not reported  
Owner/Operator Address: 5638 BALBOA DR  
Owner/Operator City,State,Zip: OAKLAND, CA 94611  
Owner/Operator Telephone: 415-699-5913  
Owner/Operator Telephone Ext: Not reported  
Owner/Operator Fax: Not reported  
Owner/Operator Email: Not reported

Owner/Operator Indicator: Operator  
Owner/Operator Name: AARTY JOSHI & ADAM MOYLAN  
Legal Status: Other  
Date Became Current: Not reported  
Date Ended Current: Not reported  
Owner/Operator Address: 5638 BALBOA DR  
Owner/Operator City,State,Zip: OAKLAND, CA 94611  
Owner/Operator Telephone: 415-699-5913  
Owner/Operator Telephone Ext: Not reported  
Owner/Operator Fax: Not reported  
Owner/Operator Email: Not reported

Historic Generators:

Receive Date: 20190213  
Handler Name: AARTY JOSHI & ADAM MOYLAN  
Federal Waste Generator Description: Not a generator, verified  
State District Owner: Not reported  
Large Quantity Handler of Universal Waste: No  
Recognized Trader Importer: No  
Recognized Trader Exporter: No  
Spent Lead Acid Battery Importer: No  
Spent Lead Acid Battery Exporter: No  
Current Record: Yes  
Non Storage Recycler Activity: Not reported  
Electronic Manifest Broker: Not reported

List of NAICS Codes and Descriptions:

NAICS Code: 56299  
NAICS Description: ALL OTHER WASTE MANAGEMENT SERVICES

Facility Has Received Notices of Violations:

Violations: No Violations Found

Evaluation Action Summary:

Evaluations: No Evaluations Found

Map ID  
Direction  
Distance  
Elevation

MAP FINDINGS

Site

Database(s) EDR ID Number  
EPA ID Number

IV1569  
NW  
1/8-1/4  
0.219 mi.  
1155 ft.

6861 SARONI DRIVE  
OAKLAND, CA  
Site 1 of 6 in cluster IV

CHMIRS S110979784  
N/A

Actual:  
1095 ft.

CHMIRS:

Focus Map:  
5

Name:	Not reported
Address:	6861 SARONI DRIVE
City,State,Zip:	OAKLAND, CA
OES Incident Number:	10-3333
OES notification:	05/31/2010
OES Date:	Not reported
OES Time:	Not reported
<b>Date Completed:</b>	<b>Not reported</b>
Property Use:	Not reported
Agency Id Number:	Not reported
Agency Incident Number:	Not reported
Time Notified:	Not reported
Time Completed:	Not reported
Surrounding Area:	Not reported
Estimated Temperature:	Not reported
Property Management:	Not reported
More Than Two Substances Involved?:	Not reported
Resp Agncy Personel # Of Decontaminated:	Not reported
Responding Agency Personel # Of Injuries:	Not reported
Responding Agency Personel # Of Fatalities:	Not reported
Others Number Of Decontaminated:	Not reported
Others Number Of Injuries:	Not reported
Others Number Of Fatalities:	Not reported
Vehicle Make/year:	Not reported
Vehicle License Number:	Not reported
Vehicle State:	Not reported
Vehicle Id Number:	Not reported
CA DOT PUC/ICC Number:	Not reported
Company Name:	Not reported
Reporting Officer Name/ID:	Not reported
Report Date:	Not reported
Facility Telephone:	Not reported
Waterway Involved:	Yes
Waterway:	Storm drain
Spill Site:	Residence
Cleanup By:	Reporting Party
Containment:	Not reported
What Happened:	Not reported
Type:	Not reported
Measure:	Gal(s)
Other:	Not reported
Date/Time:	1532
Year:	2010
Agency:	City Oakland
Incident Date:	5/31/2010
Admin Agency:	City of Oakland Fire Department
Amount:	Not reported
Contained:	Yes
Site Type:	Storm drain
E Date:	Not reported
Substance:	Sewage
Quantity Released:	3600

Map ID  
 Direction  
 Distance  
 Elevation

MAP FINDINGS

Site

Database(s)

EDR ID Number  
 EPA ID Number

(Continued)

S110979784

Unknown:	Not reported
Substance #2:	Not reported
Substance #3:	Not reported
Evacuations:	Not reported
Number of Injuries:	Not reported
Number of Fatalities:	Not reported
#1 Pipeline:	Not reported
#2 Pipeline:	Not reported
#3 Pipeline:	Not reported
#1 Vessel >= 300 Tons:	Not reported
#2 Vessel >= 300 Tons:	Not reported
#3 Vessel >= 300 Tons:	Not reported
Evacs:	Not reported
Injuries:	Not reported
Fatals:	Not reported
Comments:	Not reported
Description:	RP states a blockage in a main line caused the release of sewage through a clean out and into a storm drain. 500 gallons was recovered. The release stopped before it reached the unnamed creek.

**HV1570**    **PG&E MORAGA SUBSTATION**  
**NE**        **140 VALLEY VIEW DR**  
**1/8-1/4**    **ORINDA, CA 94563**  
**0.219 mi.**  
**1157 ft.**    **Site 3 of 12 in cluster HV**

**HIST UST**    **U001597849**  
**CHMIRS**    **N/A**  
**CONTRA COSTA CO. SITE LIST**  
**CIWQS**  
**CERS**

<b>Actual:</b>	<b>HIST UST:</b>	
<b>636 ft.</b>	Name:	MORAGA SUBSTATION
<b>Focus Map:</b>	Address:	140 VALLEY VIEW DR
<b>3</b>	City,State,Zip:	ORINDA, CA 94563
	File Number:	Not reported
	URL:	Not reported
	Region:	STATE
	Facility ID:	00000059351
	Facility Type:	Other
	Other Type:	UTILITY
	Contact Name:	SUBSTATION GENERAL FOREMAN
	Telephone:	4158358500
	Owner Name:	PACIFIC GAS AND ELECTRIC COMPA
	Owner Address:	77 BEALE STREET
	Owner City,St,Zip:	SAN FRANCISCO, CA 94106
	Total Tanks:	0002
	Tank Num:	001
	Container Num:	CT #2
	Year Installed:	Not reported
	Tank Capacity:	00007512
	Tank Used for:	PRODUCT
	Type of Fuel:	Not reported
	Container Construction Thickness:	6
	Leak Detection:	None
	Tank Num:	002
	Container Num:	CT #1
	Year Installed:	Not reported
	Tank Capacity:	00008510



Map ID  
Direction  
Distance  
Elevation

MAP FINDINGS

Site

Database(s)

EDR ID Number  
EPA ID Number

**PG&E MORAGA SUBSTATION (Continued)**

**U001597849**

Tank Used for: PRODUCT  
Type of Fuel: Not reported  
Container Construction Thickness: 6  
Leak Detection: None

**CHMIRS:**

Name: Not reported  
Address: 140 VALLEY VIEW DR.  
City,State,Zip: ORINDA, CA 94563  
OES Incident Number: 1-1232  
OES notification: 02/28/2011  
OES Date: Not reported  
OES Time: Not reported  
**Date Completed: Not reported**  
Property Use: Not reported  
Agency Id Number: Not reported  
Agency Incident Number: Not reported  
Time Notified: Not reported  
Time Completed: Not reported  
Surrounding Area: Not reported  
Estimated Temperature: Not reported  
Property Management: Not reported  
More Than Two Substances Involved?: Not reported  
Resp Agncy Personel # Of Decontaminated: Not reported  
Responding Agency Personel # Of Injuries: Not reported  
Responding Agency Personel # Of Fatalities: Not reported  
Others Number Of Decontaminated: Not reported  
Others Number Of Injuries: Not reported  
Others Number Of Fatalities: Not reported  
Vehicle Make/year: Not reported  
Vehicle License Number: Not reported  
Vehicle State: Not reported  
Vehicle Id Number: Not reported  
CA DOT PUC/ICC Number: Not reported  
Company Name: Not reported  
Reporting Officer Name/ID: Not reported  
Report Date: Not reported  
Facility Telephone: Not reported  
Waterway Involved: No  
Waterway: Not reported  
Spill Site: Utilities/Substation  
Cleanup By: Contractor  
Containment: Not reported  
What Happened: Not reported  
Type: Not reported  
Measure: Gal(s)  
Other: Not reported  
Date/Time: 2200  
Year: 2011  
Agency: PG&E  
Incident Date: 2/27/2011  
Admin Agency: Contra Costa County Health Services Department  
Amount: Not reported  
Contained: Yes  
Site Type: Not reported  
E Date: Not reported  
Substance: Non PCB Mineral Oil

Map ID  
Direction  
Distance  
Elevation

MAP FINDINGS

Site

Database(s)

EDR ID Number  
EPA ID Number

**PG&E MORAGA SUBSTATION (Continued)**

**U001597849**

Quantity Released:	500-1,000
Unknown:	Not reported
Substance #2:	Not reported
Substance #3:	Not reported
Evacuations:	Not reported
Number of Injuries:	Not reported
Number of Fatalities:	Not reported
#1 Pipeline:	Not reported
#2 Pipeline:	Not reported
#3 Pipeline:	Not reported
#1 Vessel >= 300 Tons:	Not reported
#2 Vessel >= 300 Tons:	Not reported
#3 Vessel >= 300 Tons:	Not reported
Evacs:	Not reported
Injuries:	Not reported
Fatals:	Not reported
Comments:	Not reported
Description:	Vandals attempting copper theft caused this release from a regulator.

**CONTRA COSTA CO. SITE LIST:**

Name:	PG&E MORAGA SUBSTATION
Address:	140 VALLEY VIEW DR
City:	ORINDA
Facility ID:	FA0030941
Billing Status:	INACTIVE, NON-BILLABLE
Program Status:	CONTRA COSTA CO. SITE LIST
Program/Elements:	APSA: 100K - <1M GALLONS
Region:	CONTRA COSTA
Cupa Number:	707537
CERS ID:	10137382

Name:	PG&E MORAGA SUBSTATION
Address:	140 VALLEY VIEW DR
City:	ORINDA
Facility ID:	FA0030941
Billing Status:	INACTIVE, NON-BILLABLE
Program Status:	CONTRA COSTA CO. SITE LIST
Program/Elements:	HWG: LESS THAN 5 TONS/YEAR
Region:	CONTRA COSTA
Cupa Number:	707537
CERS ID:	10137382

Name:	PG&E MORAGA SUBSTATION
Address:	140 VALLEY VIEW DR
City:	ORINDA
Facility ID:	FA0030941
Billing Status:	ACTIVE, BILLABLE
Program Status:	CONTRA COSTA CO. SITE LIST
Program/Elements:	HMBP: >500K-2.5M LBS
Region:	CONTRA COSTA
Cupa Number:	707537
CERS ID:	10137382

**CIWQS:**

Name:	PG&E MORAGA SUBSTATION PROJECT
-------	--------------------------------

Map ID  
Direction  
Distance  
Elevation

MAP FINDINGS

Site

Database(s)

EDR ID Number  
EPA ID Number

**PG&E MORAGA SUBSTATION (Continued)**

**U001597849**

Address: 140 VALLEY VIEW DRIVE  
City,State,Zip: ORINDA, CA 94563  
Agency: Pacific Gas and Electric Company  
Agency Address: 300 Lakeside Drive, Oakland, CA 94612  
Place/Project Type: Construction - Above Ground, Electrical, Below Ground  
SIC/NAICS: Not reported  
Region: 2  
Program: CONSTW  
Regulatory Measure Status: Terminated  
Regulatory Measure Type: Storm water construction  
Order Number: 2009-0009-DWQ  
WDID: 2 07C363443  
NPDES Number: CAS000002  
Adoption Date: Not reported  
Effective Date: 04/17/2012  
Termination Date: 03/29/2013  
Expiration/Review Date: Not reported  
Design Flow: Not reported  
Major/Minor: Not reported  
Complexity: Not reported  
TTWQ: Not reported  
Enforcement Actions within 5 years: 0  
Violations within 5 years: 0  
Latitude: 37.84801  
Longitude: -122.160797

**CERS:**

Name: PG&E MORAGA SUBSTATION  
Address: 140 VALLEY VIEW DR  
City,State,Zip: ORINDA, CA 94563  
Site ID: 56878  
CERS ID: 10137382  
CERS Description: Chemical Storage Facilities

**Violations:**

Site ID: 56878  
Site Name: PG&E MORAGA SUBSTATION  
Violation Date: 04-14-2017  
Citation: HSC 6.5 Multiple - California Health and Safety Code, Chapter 6.5, Section(s) Multiple  
Violation Description: Tiered Permitting - Administration/Documentation - General  
Violation Notes: Returned to compliance on 04/19/2017.  
Violation Division: Contra Costa County Health Services Department  
Violation Program: HW  
Violation Source: CERS,

**Evaluation:**

Eval General Type: Compliance Evaluation Inspection  
Eval Date: 12-14-2017  
Violations Found: No  
Eval Type: Routine done by local agency  
Eval Notes: Not reported  
Eval Division: Contra Costa County Health Services Department  
Eval Program: HMRRP  
Eval Source: CERS,

Eval General Type: Other/Unknown

Map ID  
Direction  
Distance  
Elevation

MAP FINDINGS

Site

Database(s)

EDR ID Number  
EPA ID Number

**PG&E MORAGA SUBSTATION (Continued)**

**U001597849**

Eval Date: 04-14-2017  
Violations Found: Yes  
Eval Type: Other, not routine, done by local agency  
Eval Notes: Not reported  
Eval Division: Contra Costa County Health Services Department  
Eval Program: HW  
Eval Source: CERS,

Eval General Type: Compliance Evaluation Inspection  
Eval Date: 10-26-2016  
Violations Found: No  
Eval Type: Routine done by local agency  
Eval Notes: Not reported  
Eval Division: Contra Costa County Health Services Department  
Eval Program: HMRRP  
Eval Source: CERS,

Eval General Type: Compliance Evaluation Inspection  
Eval Date: 01-15-2019  
Violations Found: No  
Eval Type: Routine done by local agency  
Eval Notes: Not reported  
Eval Division: Contra Costa County Health Services Department  
Eval Program: HMRRP  
Eval Source: CERS,

Eval General Type: Compliance Evaluation Inspection  
Eval Date: 01-26-2021  
Violations Found: No  
Eval Type: Routine done by local agency  
Eval Notes: Not reported  
Eval Division: Contra Costa County Health Services Department  
Eval Program: HMRRP  
Eval Source: CERS,

Eval General Type: Compliance Evaluation Inspection  
Eval Date: 02-04-2020  
Violations Found: No  
Eval Type: Routine done by local agency  
Eval Notes: Not reported  
Eval Division: Contra Costa County Health Services Department  
Eval Program: HMRRP  
Eval Source: CERS,

Eval General Type: Compliance Evaluation Inspection  
Eval Date: 04-06-2022  
Violations Found: No  
Eval Type: Routine done by local agency  
Eval Notes: Not reported  
Eval Division: Contra Costa County Health Services Department  
Eval Program: HMRRP  
Eval Source: CERS,

Eval General Type: Compliance Evaluation Inspection  
Eval Date: 10-26-2016  
Violations Found: No  
Eval Type: Routine done by local agency

Map ID  
Direction  
Distance  
Elevation

MAP FINDINGS

Site

Database(s)

EDR ID Number  
EPA ID Number

**PG&E MORAGA SUBSTATION (Continued)**

**U001597849**

Eval Notes: Not reported  
Eval Division: Contra Costa County Health Services Department  
Eval Program: APSA  
Eval Source: CERS,

Eval General Type: Compliance Evaluation Inspection  
Eval Date: 07-19-2023  
Violations Found: No  
Eval Type: Routine done by local agency  
Eval Notes: Not reported  
Eval Division: Contra Costa County Health Services Department  
Eval Program: HMRRP  
Eval Source: CERS,

Eval General Type: Compliance Evaluation Inspection  
Eval Date: 10-26-2016  
Violations Found: No  
Eval Type: Routine done by local agency  
Eval Notes: Not reported  
Eval Division: Contra Costa County Health Services Department  
Eval Program: HW  
Eval Source: CERS,

Enforcement Action:  
Site ID: 56878  
Site Name: PG&E MORAGA SUBSTATION  
Site Address: 140 VALLEY VIEW DR  
Site City: ORINDA  
Site Zip: 94563  
Enf Action Date: 04-14-2017  
Enf Action Type: Notice of Violation (Unified Program)  
Enf Action Description: Notice of Violation Issued by the Inspector at the Time of Inspection  
Enf Action Notes: Not reported  
Enf Action Division: Contra Costa County Health Services Department  
Enf Action Program: HW  
Enf Action Source: CERS,

Affiliation:  
Affiliation Type Desc: Document Preparer  
Entity Name: Marc Morolla  
Entity Title: Not reported  
Affiliation Address: Not reported  
Affiliation City: Not reported  
Affiliation State: Not reported  
Affiliation Country: Not reported  
Affiliation Zip: Not reported  
Affiliation Phone: ,

Affiliation Type Desc: Identification Signer  
Entity Name: Larry Jeffris  
Entity Title: Senior Manager  
Affiliation Address: Not reported  
Affiliation City: Not reported  
Affiliation State: Not reported  
Affiliation Country: Not reported  
Affiliation Zip: Not reported

Map ID  
Direction  
Distance  
Elevation

MAP FINDINGS

Site

Database(s)

EDR ID Number  
EPA ID Number

**PG&E MORAGA SUBSTATION (Continued)**

**U001597849**

Affiliation Phone: ,

Affiliation Type Desc: Environmental Contact  
Entity Name: Marc Morolla  
Entity Title: Not reported  
Affiliation Address: 2180 Harrison Street  
Affiliation City: San Francisco  
Affiliation State: CA  
Affiliation Country: Not reported  
Affiliation Zip: 94110  
Affiliation Phone: ,

Affiliation Type Desc: Facility Mailing Address  
Entity Name: Mailing Address  
Entity Title: Not reported  
Affiliation Address: PO Box 7640  
Affiliation City: San Francisco  
Affiliation State: CA  
Affiliation Country: Not reported  
Affiliation Zip: 94120  
Affiliation Phone: ,

Affiliation Type Desc: CUPA District  
Entity Name: Contra Costa County Health Services Department  
Entity Title: Not reported  
Affiliation Address: 4585 Pacheco BlvdSuite 100  
Affiliation City: Martinez  
Affiliation State: CA  
Affiliation Country: Not reported  
Affiliation Zip: 94553  
Affiliation Phone: (925) 655-3200,

Affiliation Type Desc: Legal Owner  
Entity Name: Pacific Gas & Electric Company  
Entity Title: Not reported  
Affiliation Address: PO Box 7640  
Affiliation City: San Francisco  
Affiliation State: CA  
Affiliation Country: United States  
Affiliation Zip: 94120  
Affiliation Phone: (415) 973-7000,

Affiliation Type Desc: Operator  
Entity Name: Pacific Gas & Electric Company  
Entity Title: Not reported  
Affiliation Address: Not reported  
Affiliation City: Not reported  
Affiliation State: Not reported  
Affiliation Country: Not reported  
Affiliation Zip: Not reported  
Affiliation Phone: (925) 674-6406,

Affiliation Type Desc: Parent Corporation  
Entity Name: PG&E  
Entity Title: Not reported  
Affiliation Address: Not reported  
Affiliation City: Not reported

Map ID  
Direction  
Distance  
Elevation

MAP FINDINGS

Site

Database(s)

EDR ID Number  
EPA ID Number

**PG&E MORAGA SUBSTATION (Continued)**

**U001597849**

Affiliation State: Not reported  
Affiliation Country: Not reported  
Affiliation Zip: Not reported  
Affiliation Phone: ,

**HV1571  
NE  
1/8-1/4  
0.219 mi.  
1157 ft.**

**140 VALLEY VIEW DR.  
ORINDA, CA 94563**

**CHMIRS S118738543  
N/A**

**Site 4 of 12 in cluster HV**

**Actual:  
636 ft.**

**CHMIRS:**

**Focus Map:  
3**

Name: Not reported  
Address: 140 VALLEY VIEW DR.  
City,State,Zip: ORINDA, CA 94563  
OES Incident Number: 16-2090  
OES notification: 04/06/2016  
OES Date: Not reported  
OES Time: Not reported  
**Date Completed: Not reported**  
Property Use: Not reported  
Agency Id Number: Not reported  
Agency Incident Number: Not reported  
Time Notified: Not reported  
Time Completed: Not reported  
Surrounding Area: Not reported  
Estimated Temperature: Not reported  
Property Management: Not reported  
More Than Two Substances Involved?: Not reported  
Resp Agncy Personel # Of Decontaminated: Not reported  
Responding Agency Personel # Of Injuries: Not reported  
Responding Agency Personel # Of Fatalities: Not reported  
Others Number Of Decontaminated: Not reported  
Others Number Of Injuries: Not reported  
Others Number Of Fatalities: Not reported  
Vehicle Make/year: Not reported  
Vehicle License Number: Not reported  
Vehicle State: Not reported  
Vehicle Id Number: Not reported  
CA DOT PUC/ICC Number: Not reported  
Company Name: Not reported  
Reporting Officer Name/ID: Not reported  
Report Date: Not reported  
Facility Telephone: Not reported  
Waterway Involved: No  
Waterway: Not reported  
Spill Site: Road  
Cleanup By: Contractor  
Containment: Not reported  
What Happened: Not reported  
Type: Not reported  
Measure: Not reported  
Other: Not reported  
Type: PETROLEUM  
Measure: Gal(s)  
Other: Not reported  
Date/Time: 1530

Map ID  
 Direction  
 Distance  
 Elevation

MAP FINDINGS

Site

Database(s)

EDR ID Number  
 EPA ID Number

(Continued)

S118738543

Year:	2016
Agency:	PG&E
Incident Date:	04/05/2016
Admin Agency:	Contra Costa County Health Services Department
Amount:	Not reported
Contained:	Yes
Site Type:	Not reported
E Date:	Not reported
Substance:	PCB Transformer Oil
Quantity Released:	20
Unknown:	Not reported
Substance #2:	Not reported
Substance #3:	Not reported
Evacuations:	Not reported
Number of Injuries:	Not reported
Number of Fatalities:	Not reported
#1 Pipeline:	No
#2 Pipeline:	No
#3 Pipeline:	No
#1 Vessel >= 300 Tons:	No
#2 Vessel >= 300 Tons:	No
#3 Vessel >= 300 Tons:	No
Evacs:	No
Injuries:	No
Fatals:	No
Comments:	Not reported
Description:	RP states, "During maintenance, a mechanical malfunction occurred which caused the release of 20 gallons of pcb transformer oil. The release has been fully cleaned up and no waterways impacted."

**HV1572 PG&E MORAGA SUBSTATION**  
**NE 140 VALLEY VIEW DR**  
**1/8-1/4 ORINDA, CA 94563**  
**0.219 mi.**  
**1157 ft. Site 5 of 12 in cluster HV**

**RCRA-SQG 1000197675**  
**FINDS CAD981421803**

<b>Actual:</b>	RCRA Listings:	
<b>636 ft.</b>	Date Form Received by Agency:	19860619
<b>Focus Map:</b>	Handler Name:	Pg&E Moraga Substation
<b>3</b>	Handler Address:	140 VALLEY VIEW DR
	Handler City,State,Zip:	ORINDA, CA 94563
	EPA ID:	CAD981421803
	Contact Name:	ENVIRONMENTAL MANAGER
	Contact Address:	140 VALLEY VIEW DR
	Contact City,State,Zip:	ORINDA, CA 94563
	Contact Telephone:	415-685-4441
	Contact Fax:	Not reported
	Contact Email:	Not reported
	Contact Title:	Not reported
	EPA Region:	09
	Land Type:	Other
	Federal Waste Generator Description:	Small Quantity Generator
	Non-Notifier:	Not reported
	Biennial Report Cycle:	Not reported
	Accessibility:	Not reported
	Active Site Indicator:	Handler Activities



Map ID  
 Direction  
 Distance  
 Elevation

MAP FINDINGS

Site

Database(s)

EDR ID Number  
 EPA ID Number

**PG&E MORAGA SUBSTATION (Continued)**

**1000197675**

State District Owner:	Ca
State District:	2
Mailing Address:	1030 DETROIT
Mailing City, State, Zip:	CONCORD, CA 94520
Owner Name:	Pacific Gas & Electric
Owner Type:	Private
Operator Name:	Not Required
Operator Type:	Private
Short-Term Generator Activity:	No
Importer Activity:	No
Mixed Waste Generator:	No
Transporter Activity:	No
Transfer Facility Activity:	No
Recycler Activity with Storage:	No
Small Quantity On-Site Burner Exemption:	No
Smelting Melting and Refining Furnace Exemption:	No
Underground Injection Control:	No
Off-Site Waste Receipt:	No
Universal Waste Indicator:	No
Universal Waste Destination Facility:	No
Federal Universal Waste:	No
Active Site State-Reg Handler:	---
Federal Facility Indicator:	Not reported
Hazardous Secondary Material Indicator:	N
Sub-Part K Indicator:	Not reported
2018 GPRC Permit Baseline:	Not on the Baseline
2018 GPRC Renewals Baseline:	Not on the Baseline
202 GPRC Corrective Action Baseline:	No
Subject to Corrective Action Universe:	No
Non-TSDFs Where RCRA CA has Been Imposed Universe:	No
Corrective Action Priority Ranking:	No NCAPS ranking
Environmental Control Indicator:	No
Institutional Control Indicator:	No
Human Exposure Controls Indicator:	N/A
Groundwater Controls Indicator:	N/A
Significant Non-Complier Universe:	No
Unaddressed Significant Non-Complier Universe:	No
Addressed Significant Non-Complier Universe:	No
Significant Non-Complier With a Compliance Schedule Universe:	No
Financial Assurance Required:	Not reported
Handler Date of Last Change:	20020627
Recognized Trader-Importer:	No
Recognized Trader-Exporter:	No
Importer of Spent Lead Acid Batteries:	No
Exporter of Spent Lead Acid Batteries:	No
Recycler Activity Without Storage:	No
Manifest Broker:	No
Sub-Part P Indicator:	No

Handler - Owner Operator:

Owner/Operator Indicator:	Operator
Owner/Operator Name: NOT REQUIRED	
Legal Status:	Private
Date Became Current:	Not reported
Date Ended Current:	Not reported
Owner/Operator Address:	NOT REQUIRED

Map ID  
Direction  
Distance  
Elevation

MAP FINDINGS

Site

Database(s)

EDR ID Number  
EPA ID Number

**PG&E MORAGA SUBSTATION (Continued)**

**1000197675**

Owner/Operator City,State,Zip: NOT REQUIRED, ME 99999  
Owner/Operator Telephone: 415-555-1212  
Owner/Operator Telephone Ext: Not reported  
Owner/Operator Fax: Not reported  
Owner/Operator Email: Not reported

Owner/Operator Indicator: Owner  
Owner/Operator Name: PACIFIC GAS & ELECTRIC  
Legal Status: Private  
Date Became Current: Not reported  
Date Ended Current: Not reported  
Owner/Operator Address: NOT REQUIRED  
Owner/Operator City,State,Zip: NOT REQUIRED, ME 99999  
Owner/Operator Telephone: 415-555-1212  
Owner/Operator Telephone Ext: Not reported  
Owner/Operator Fax: Not reported  
Owner/Operator Email: Not reported

Historic Generators:

Receive Date: 19860619  
Handler Name: PG&E MORAGA SUBSTATION  
Federal Waste Generator Description: Small Quantity Generator  
State District Owner: Ca  
Large Quantity Handler of Universal Waste: No  
Recognized Trader Importer: No  
Recognized Trader Exporter: No  
Spent Lead Acid Battery Importer: No  
Spent Lead Acid Battery Exporter: No  
Current Record: Yes  
Non Storage Recycler Activity: Not reported  
Electronic Manifest Broker: Not reported

List of NAICS Codes and Descriptions:

NAICS Code: 2211  
NAICS Description: ELECTRIC POWER GENERATION, TRANSMISSION AND DISTRIBUTION

Facility Has Received Notices of Violations:

Violations: No Violations Found

Evaluation Action Summary:

Evaluations: No Evaluations Found

FINDS:

Registry ID: 110002700364

[Click Here for FRS Facility Detail Report:](#)

Environmental Interest/Information System:

The California Environmental Reporting System (CERS) is a statewide web-based user and information exchange system to support over 140,000 regulated businesses and over 130 local agencies in electronically collecting and reporting significant hazardous materials, hazardous waste and compliance and enforcement data as mandated by California law. Under oversight by Cal/EPA, certified local governing agencies

Map ID  
 Direction  
 Distance  
 Elevation

MAP FINDINGS

Site

Database(s)

EDR ID Number  
 EPA ID Number

**PG&E MORAGA SUBSTATION (Continued)**

**1000197675**

(Unified Program Agencies - UPAs) consolidate, coordinate and provide consistent regulatory activities for six state and federal environmental programs.

The California Environmental Protection Agency (CalEPA) has recently implemented a new data warehouse system (nSite). This data warehouse combines and merges facility and site information from five different systems managed within CalEPA. The five systems are: California Environmental Reporting System (CERS), EnviroStor, GeoTracker, California Integrated Water Quality System (CIWQS), and Toxic Release Inventory (TRI).

The Resource Conservation and Recovery Act Information System (RCRAInfo) is EPA's comprehensive information system in support of the Resource Conservation and Recovery Act (RCRA) of 1976 and the Hazardous and Solid Waste Amendments (HSWA) of 1984. It tracks many types of information about generators, transporters, treaters, storers, and disposers of hazardous waste.

California's Hazardous Waste Tracking System Data Mart (HWTS-DATAMART) provides information on hazardous waste shipments for generators, transporters, and treatment, storage, and disposal facilities.

[Click this hyperlink](#) while viewing on your computer to access additional FINDS: detail in the EDR Site Report.

**HV1573 MORAGA SUBSTATION**  
**NE 140 VALLEY VIEW DRIVE**  
**1/8-1/4 ORINDA, CA 94563**  
**0.219 mi.**  
**1157 ft. Site 6 of 12 in cluster HV**

**HIST UST S113005859**  
**HWTS N/A**  
**HAZNET**

<b>Actual:</b> 636 ft.	<b>HIST UST:</b>	
	Name:	MORAGA SUBSTATION
<b>Focus Map:</b> 3	Address:	140 VALLEY VIEW DRIVE
	City, State, Zip:	ORINDA, CA 94563
	File Number:	00022de1
	URL:	<a href="https://documents.geotracker.waterboards.ca.gov/ustpdfs/pdf/00022de1.pdf">https://documents.geotracker.waterboards.ca.gov/ustpdfs/pdf/00022de1.pdf</a>
	Region:	Not reported
	Facility ID:	Not reported
	Facility Type:	Not reported
	Other Type:	Not reported
	Contact Name:	Not reported
	Telephone:	Not reported
	Owner Name:	Not reported
	Owner Address:	Not reported
	Owner City, St, Zip:	Not reported
	Total Tanks:	Not reported
	Tank Num:	Not reported
	Container Num:	Not reported
	Year Installed:	Not reported
	Tank Capacity:	Not reported
	Tank Used for:	Not reported
	Type of Fuel:	Not reported
	Container Construction Thickness:	Not reported
	Leak Detection:	Not reported

Click here for Geo Tracker PDF:

HWTS:

Map ID  
Direction  
Distance  
Elevation

MAP FINDINGS

Site

Database(s)

EDR ID Number  
EPA ID Number

**MORAGA SUBSTATION (Continued)**

**S113005859**

Name: PACIFIC GAS & ELECTRIC/ MORAGA SUBSTATION  
Address: 140 VALLEY VIEW DR  
Address 2: Not reported  
City,State,Zip: ORINDA, CA 94563  
EPA ID: CAD981421803  
Inactive Date: Not reported  
Create Date: 06/17/1988  
Last Act Date: Not reported  
Mailing Name: Not reported  
Mailing Address: 3401 CROW CANYON  
Mailing Address 2: Not reported  
Mailing City,State,Zip: SAN RAMON, CA 945831319  
Owner Name: PG&E  
Owner Address: PO BOX 7640  
Owner Address 2: Not reported  
Owner City,State,Zip: SAN FRANCISCO, CA 941207640  
Owner Phone: Not reported  
Owner Fax: Not reported  
Contact Name: PALOMA DUONG  
Contact Address: 3401 CROW CANYON  
Contact Address 2: Not reported  
City,State,Zip: SAN RAMON, CA 94583  
Contact Phone: Not reported  
Contact Fax: Not reported  
Facility Status: Active  
Facility Type: PERMANENT  
Category: FEDERAL  
Latitude: 37.851492  
Longitude: -122.158808

**NAICS:**

EPA ID: CAD981421803  
Create Date: 2009-12-03 12:41:18.000  
NAICS Code: 221122  
NAICS Description: Electric Power Distribution  
Issued EPA ID Date: 1988-06-17 00:00:00  
Inactive Date: Not reported  
Facility Name: PACIFIC GAS & ELECTRIC/ MORAGA SUBSTATION  
Facility Address: 140 VALLEY VIEW DR  
Facility Address 2: Not reported  
Facility City: ORINDA  
Facility County: Not reported  
Facility State: CA  
Facility Zip: 945630000

**HAZNET:**

Name: PACIFIC GAS & ELECTRIC/ MORAGA SUBSTATION  
Address: 140 VALLEY VIEW DR  
Address 2: Not reported  
City,State,Zip: ORINDA, CA 945630000  
Contact: LEAH UPCHURCH  
Telephone: 2093239617  
Mailing Name: Not reported  
Mailing Address: PO BOX 7640

Year: 2016

Map ID  
Direction  
Distance  
Elevation

MAP FINDINGS

Site

Database(s)

EDR ID Number  
EPA ID Number

MORAGA SUBSTATION (Continued)

S113005859

Gepaid:	CAD981421803
TSD EPA ID:	ORD000026715
CA Waste Code:	731 - Liquids with polychlorinated biphenyls >= 50 Mg./L
Disposal Method:	H141 - Storage, Bulking, And/Or Transfer Off Site--No Treatment/Reovery (H010-H129) Or (H131-H135)
Tons:	4.96782
Year:	2015
Gepaid:	CAD981421803
TSD EPA ID:	CAD008302903
CA Waste Code:	221 - Waste oil and mixed oil
Disposal Method:	H020 - Solvents Recovery
Tons:	36.86
Year:	2015
Gepaid:	CAD981421803
TSD EPA ID:	CAD008302903
CA Waste Code:	221 - Waste oil and mixed oil
Disposal Method:	H039 - Other Recovery Of Reclamation For Reuse Including Acid Regeneration, Organics Recovery Ect
Tons:	11.78
Year:	2015
Gepaid:	CAD981421803
TSD EPA ID:	CAD008302903
CA Waste Code:	221 - Waste oil and mixed oil
Disposal Method:	-
Tons:	1.805
Year:	2015
Gepaid:	CAD981421803
TSD EPA ID:	AZR000510479
CA Waste Code:	261 - Polychlorinated biphenyls and material containing PCBs
Disposal Method:	-
Tons:	74.99328
Year:	2015
Gepaid:	CAD981421803
TSD EPA ID:	ORQ000026715
CA Waste Code:	731 - Liquids with polychlorinated biphenyls >= 50 Mg./L
Disposal Method:	H141 - Storage, Bulking, And/Or Transfer Off Site--No Treatment/Reovery (H010-H129) Or (H131-H135)
Tons:	4.06197
Year:	2013
Gepaid:	CAD981421803
TSD EPA ID:	NVT330010000
CA Waste Code:	261 - Polychlorinated biphenyls and material containing PCBs
Disposal Method:	H039 - Other Recovery Of Reclamation For Reuse Including Acid Regeneration, Organics Recovery Ect
Tons:	0.79344
Year:	2013
Gepaid:	CAD981421803
TSD EPA ID:	AZR000031823
CA Waste Code:	231 - Pesticide rinse water
Disposal Method:	H039 - Other Recovery Of Reclamation For Reuse Including Acid

Map ID  
Direction  
Distance  
Elevation

MAP FINDINGS

Site

Database(s)

EDR ID Number  
EPA ID Number

MORAGA SUBSTATION (Continued)

S113005859

Tons:	Regeneration, Organics Recovery Ect 18.765
Year:	2013
Gepaid:	CAD981421803
TSD EPA ID:	AZR000031823
CA Waste Code:	221 - Waste oil and mixed oil
Disposal Method:	H039 - Other Recovery Of Reclamation For Reuse Including Acid Regeneration, Organics Recovery Ect
Tons:	7.22
Year:	2013
Gepaid:	CAD981421803
TSD EPA ID:	ORQ000026715
CA Waste Code:	731 - Liquids with polychloronated biphenyls >= 50 Mg./L
Disposal Method:	H141 - Storage, Bulking, And/Or Transfer Off Site--No Treatment/Reovery (H010-H129) Or (H131-H135)
Tons:	7.66

[Click this hyperlink](#) while viewing on your computer to access  
48 additional CA HAZNET: record(s) in the EDR Site Report.

Additional Info:

Year:	2016
Gen EPA ID:	CAD981421803
Shipment Date:	20151014
Creation Date:	3/22/2016 22:15:44
Receipt Date:	20151023
Manifest ID:	014901953JJK
Trans EPA ID:	CAR000177527
Trans Name:	PHILIP WEST INDUSTRIAL SERVICES
Trans 2 EPA ID:	Not reported
Trans 2 Name:	Not reported
TSD EPA ID:	AZR000510479
Trans Name:	ARIZONA WASTE OIL SERVICE INC
TSD Alt EPA ID:	Not reported
TSD Alt Name:	Not reported
Waste Code Description:	261 - Not reported
RCRA Code:	Not reported
Meth Code:	- Not reported
Quantity Tons:	0.1668
Waste Quantity:	40
Quantity Unit:	G
Additional Code 1:	Not reported
Additional Code 2:	Not reported
Additional Code 3:	Not reported
Additional Code 4:	Not reported
Additional Code 5:	Not reported
Shipment Date:	20151006
Creation Date:	5/4/2016 22:15:28
Receipt Date:	20151013
Manifest ID:	014901844JJK
Trans EPA ID:	CAR000217190
Trans Name:	ME MEDEIROS TRUCKING INC

Map ID  
Direction  
Distance  
Elevation

MAP FINDINGS

Site

Database(s)

EDR ID Number  
EPA ID Number

MORAGA SUBSTATION (Continued)

S113005859

Trans 2 EPA ID: CAR000177527  
Trans 2 Name: PHILIP WEST INDUSTRIAL SERVICES  
TSDf EPA ID: AZR000510479  
Trans Name: ARIZONA WASTE OIL SERVICE INC  
TSDf Alt EPA ID: Not reported  
TSDf Alt Name: Not reported  
Waste Code Description: 261 - Not reported  
RCRA Code: Not reported  
Meth Code: - Not reported  
Quantity Tons: 16.68  
Waste Quantity: 4000  
Quantity Unit: G  
Additional Code 1: Not reported  
Additional Code 2: Not reported  
Additional Code 3: Not reported  
Additional Code 4: Not reported  
Additional Code 5: Not reported

Shipment Date: 20151006  
Creation Date: 3/22/2016 22:15:44  
Receipt Date: 20151023  
Manifest ID: 014901843JJK  
Trans EPA ID: CAR000177527  
Trans Name: PHILIP WEST INDUSTRIAL SERVICES  
Trans 2 EPA ID: CAR000217190  
Trans 2 Name: M E MEDEIROS TRUCKING INC  
TSDf EPA ID: AZR000510479  
Trans Name: ARIZONA WASTE OIL SERVICE INC  
TSDf Alt EPA ID: Not reported  
TSDf Alt Name: Not reported  
Waste Code Description: 261 - Not reported  
RCRA Code: Not reported  
Meth Code: - Not reported  
Quantity Tons: 10.5084  
Waste Quantity: 2520  
Quantity Unit: G  
Additional Code 1: Not reported  
Additional Code 2: Not reported  
Additional Code 3: Not reported  
Additional Code 4: Not reported  
Additional Code 5: Not reported

Shipment Date: 20150923  
Creation Date: 2/26/2016 22:15:47  
Receipt Date: 20150929  
Manifest ID: 014901769JJK  
Trans EPA ID: CAR000177527  
Trans Name: PHILIP WEST INDUSTRIAL SERVICES  
Trans 2 EPA ID: CAR000217190  
Trans 2 Name: M E MEDEIROS TRUCKING INC  
TSDf EPA ID: AZR000510479  
Trans Name: ARIZONA WASTE OIL SERVICE INC  
TSDf Alt EPA ID: Not reported  
TSDf Alt Name: Not reported  
Waste Code Description: 261 - Not reported  
RCRA Code: Not reported  
Meth Code: - Not reported

Map ID  
Direction  
Distance  
Elevation

MAP FINDINGS

Site

Database(s)

EDR ID Number  
EPA ID Number

**MORAGA SUBSTATION (Continued)**

**S113005859**

Quantity Tons: 22.935  
Waste Quantity: 5500  
Quantity Unit: G  
Additional Code 1: Not reported  
Additional Code 2: Not reported  
Additional Code 3: Not reported  
Additional Code 4: Not reported  
Additional Code 5: Not reported

Shipment Date: 20150923  
Creation Date: 2/26/2016 22:15:47  
Receipt Date: 20150929  
Manifest ID: 014901768JJK  
Trans EPA ID: CAR000217190  
Trans Name: M E MEDEIROS TRUCKING INC  
Trans 2 EPA ID: CAR000177527  
Trans 2 Name: PHILIP WEST INDUSTRIAL SERVICES  
TSDf EPA ID: AZR000510479  
Trans Name: ARIZONA WASTE OIL SERVICE INC  
TSDf Alt EPA ID: Not reported  
TSDf Alt Name: Not reported  
Waste Code Description: 261 - Not reported  
RCRA Code: Not reported  
Meth Code: - Not reported  
Quantity Tons: 17.44728  
Waste Quantity: 4184  
Quantity Unit: G  
Additional Code 1: Not reported  
Additional Code 2: Not reported  
Additional Code 3: Not reported  
Additional Code 4: Not reported  
Additional Code 5: Not reported

Shipment Date: 20150819  
Creation Date: 10/14/2015 22:15:09  
Receipt Date: 20150827  
Manifest ID: 013961896JJK  
Trans EPA ID: CAR000177527  
Trans Name: PHILIP WEST INDUSTRIAL SERVICES  
Trans 2 EPA ID: Not reported  
Trans 2 Name: Not reported  
TSDf EPA ID: CAD008302903  
Trans Name: VEOLIA ES TECHNICAL SOLUTIONS  
TSDf Alt EPA ID: Not reported  
TSDf Alt Name: Not reported  
Waste Code Description: 221 - Waste oil and mixed oil  
RCRA Code: Not reported  
Meth Code: H020 - Solvents Recovery  
Quantity Tons: 17.1  
Waste Quantity: 4500  
Quantity Unit: G  
Additional Code 1: Not reported  
Additional Code 2: Not reported  
Additional Code 3: Not reported  
Additional Code 4: Not reported  
Additional Code 5: Not reported



Map ID  
Direction  
Distance  
Elevation

MAP FINDINGS

Site

Database(s)

EDR ID Number  
EPA ID Number

MORAGA SUBSTATION (Continued)

S113005859

Shipment Date:	20150819
Creation Date:	11/6/2015 22:15:07
Receipt Date:	20150827
Manifest ID:	013961897JJK
Trans EPA ID:	CAR000177527
Trans Name:	PHILIP WEST INDUSTRIAL SERVICES
Trans 2 EPA ID:	CAR000217190
Trans 2 Name:	M E MEDEIROS TRUCKING INC
TSDf EPA ID:	CAD008302903
Trans Name:	VEOLIA ES TECHNICAL SOLUTIONS
TSDf Alt EPA ID:	Not reported
TSDf Alt Name:	Not reported
Waste Code Description:	221 - Waste oil and mixed oil
RCRA Code:	Not reported
Meth Code:	H020 - Solvents Recovery
Quantity Tons:	19.76
Waste Quantity:	5200
Quantity Unit:	G
Additional Code 1:	Not reported
Additional Code 2:	Not reported
Additional Code 3:	Not reported
Additional Code 4:	Not reported
Additional Code 5:	Not reported
Shipment Date:	20150617
Creation Date:	1/19/2016 22:15:36
Receipt Date:	20150623
Manifest ID:	013953347JJK
Trans EPA ID:	CAR000217190
Trans Name:	M E MEDEIROS TRUCKING INC
Trans 2 EPA ID:	Not reported
Trans 2 Name:	Not reported
TSDf EPA ID:	ORQ000026715
Trans Name:	TRANSFORMER TECHNOLOGIES
TSDf Alt EPA ID:	Not reported
TSDf Alt Name:	Not reported
Waste Code Description:	731 - Liquids with polychlorinated biphenyls > 50 mg/l
RCRA Code:	Not reported
Meth Code:	H141 - Storage, Bulking, And/Or Transfer Off Site--No Treatment/Reovery (H010-H129) Or (H131-H135)
Quantity Tons:	4.06197
Waste Quantity:	3686
Quantity Unit:	K
Additional Code 1:	Not reported
Additional Code 2:	Not reported
Additional Code 3:	Not reported
Additional Code 4:	Not reported
Additional Code 5:	Not reported
Shipment Date:	20150511
Creation Date:	11/6/2015 22:15:07
Receipt Date:	20150519
Manifest ID:	013952800JJK
Trans EPA ID:	CAR000177527
Trans Name:	PHILIP WEST INDUSTRIAL SERVICES
Trans 2 EPA ID:	Not reported
Trans 2 Name:	Not reported

Map ID  
Direction  
Distance  
Elevation

MAP FINDINGS

Site

Database(s)

EDR ID Number  
EPA ID Number

**MORAGA SUBSTATION (Continued)**

**S113005859**

TSDF EPA ID: CAD008302903  
Trans Name: VEOLIA ES TECHNICAL SOLUTIONS LLC - AZUSA  
TSDF Alt EPA ID: AZR000510479  
TSDF Alt Name: ARIZONA WASTE OIL SERVICES INC  
Waste Code Description: 221 - Waste oil and mixed oil  
RCRA Code: Not reported  
Meth Code: - Not reported  
Quantity Tons: 1.805  
Waste Quantity: 475  
Quantity Unit: G  
Additional Code 1: Not reported  
Additional Code 2: Not reported  
Additional Code 3: Not reported  
Additional Code 4: Not reported  
Additional Code 5: Not reported

Shipment Date: 20150507  
Creation Date: 11/6/2015 22:15:07  
Receipt Date: 20150512  
Manifest ID: 013952773JJK  
Trans EPA ID: CAR000177527  
Trans Name: PHILIP WEST INDUSTRIAL SERVICES  
Trans 2 EPA ID: Not reported  
Trans 2 Name: Not reported  
TSDF EPA ID: AZR000510479  
Trans Name: ARIZONA WASTE OIL SERVICE INC  
TSDF Alt EPA ID: Not reported  
TSDF Alt Name: Not reported  
Waste Code Description: 261 - Not reported  
RCRA Code: Not reported  
Meth Code: - Not reported  
Quantity Tons: 7.2558  
Waste Quantity: 1740  
Quantity Unit: G  
Additional Code 1: Not reported  
Additional Code 2: Not reported  
Additional Code 3: Not reported  
Additional Code 4: Not reported  
Additional Code 5: Not reported

Additional Info:

Year: 2015  
Gen EPA ID: CAD981421803

Shipment Date: 20151014  
Creation Date: 3/22/2016 22:15:44  
Receipt Date: 20151023  
Manifest ID: 014901953JJK  
Trans EPA ID: CAR000177527  
Trans Name: PHILIP WEST INDUSTRIAL SERVICES  
Trans 2 EPA ID: Not reported  
Trans 2 Name: Not reported  
TSDF EPA ID: AZR000510479  
Trans Name: ARIZONA WASTE OIL SERVICE INC  
TSDF Alt EPA ID: Not reported  
TSDF Alt Name: Not reported  
Waste Code Description: 261 - Not reported

Map ID  
Direction  
Distance  
Elevation

MAP FINDINGS

Site

Database(s)

EDR ID Number  
EPA ID Number

MORAGA SUBSTATION (Continued)

S113005859

RCRA Code:	Not reported
Meth Code:	- Not reported
Quantity Tons:	0.1668
Waste Quantity:	40
Quantity Unit:	G
Additional Code 1:	Not reported
Additional Code 2:	Not reported
Additional Code 3:	Not reported
Additional Code 4:	Not reported
Additional Code 5:	Not reported
Shipment Date:	20151006
Creation Date:	5/4/2016 22:15:28
Receipt Date:	20151013
Manifest ID:	014901844JJK
Trans EPA ID:	CAR000217190
Trans Name:	ME MEDEIROS TRUCKING INC
Trans 2 EPA ID:	CAR000177527
Trans 2 Name:	PHILIP WEST INDUSTRIAL SERVICES
TSDf EPA ID:	AZR000510479
Trans Name:	ARIZONA WASTE OIL SERVICE INC
TSDf Alt EPA ID:	Not reported
TSDf Alt Name:	Not reported
Waste Code Description:	261 - Not reported
RCRA Code:	Not reported
Meth Code:	- Not reported
Quantity Tons:	16.68
Waste Quantity:	4000
Quantity Unit:	G
Additional Code 1:	Not reported
Additional Code 2:	Not reported
Additional Code 3:	Not reported
Additional Code 4:	Not reported
Additional Code 5:	Not reported
Shipment Date:	20151006
Creation Date:	3/22/2016 22:15:44
Receipt Date:	20151023
Manifest ID:	014901843JJK
Trans EPA ID:	CAR000177527
Trans Name:	PHILIP WEST INDUSTRIAL SERVICES
Trans 2 EPA ID:	CAR000217190
Trans 2 Name:	M E MEDEIROS TRUCKING INC
TSDf EPA ID:	AZR000510479
Trans Name:	ARIZONA WASTE OIL SERVICE INC
TSDf Alt EPA ID:	Not reported
TSDf Alt Name:	Not reported
Waste Code Description:	261 - Not reported
RCRA Code:	Not reported
Meth Code:	- Not reported
Quantity Tons:	10.5084
Waste Quantity:	2520
Quantity Unit:	G
Additional Code 1:	Not reported
Additional Code 2:	Not reported
Additional Code 3:	Not reported
Additional Code 4:	Not reported

Map ID  
Direction  
Distance  
Elevation

MAP FINDINGS

Site

Database(s)

EDR ID Number  
EPA ID Number

**MORAGA SUBSTATION (Continued)**

**S113005859**

Additional Code 5:	Not reported
Shipment Date:	20150923
Creation Date:	2/26/2016 22:15:47
Receipt Date:	20150929
Manifest ID:	014901768JJK
Trans EPA ID:	CAR000217190
Trans Name:	M E MEDEIROS TRUCKING INC
Trans 2 EPA ID:	CAR000177527
Trans 2 Name:	PHILIP WEST INDUSTRIAL SERVICES
TSDf EPA ID:	AZR000510479
Trans Name:	ARIZONA WASTE OIL SERVICE INC
TSDf Alt EPA ID:	Not reported
TSDf Alt Name:	Not reported
Waste Code Description:	261 - Not reported
RCRA Code:	Not reported
Meth Code:	- Not reported
Quantity Tons:	17.44728
Waste Quantity:	4184
Quantity Unit:	G
Additional Code 1:	Not reported
Additional Code 2:	Not reported
Additional Code 3:	Not reported
Additional Code 4:	Not reported
Additional Code 5:	Not reported
Shipment Date:	20150923
Creation Date:	2/26/2016 22:15:47
Receipt Date:	20150929
Manifest ID:	014901769JJK
Trans EPA ID:	CAR000177527
Trans Name:	PHILIP WEST INDUSTRIAL SERVICES
Trans 2 EPA ID:	CAR000217190
Trans 2 Name:	M E MEDEIROS TRUCKING INC
TSDf EPA ID:	AZR000510479
Trans Name:	ARIZONA WASTE OIL SERVICE INC
TSDf Alt EPA ID:	Not reported
TSDf Alt Name:	Not reported
Waste Code Description:	261 - Not reported
RCRA Code:	Not reported
Meth Code:	- Not reported
Quantity Tons:	22.935
Waste Quantity:	5500
Quantity Unit:	G
Additional Code 1:	Not reported
Additional Code 2:	Not reported
Additional Code 3:	Not reported
Additional Code 4:	Not reported
Additional Code 5:	Not reported
Shipment Date:	20150819
Creation Date:	10/14/2015 22:15:09
Receipt Date:	20150827
Manifest ID:	013961896JJK
Trans EPA ID:	CAR000177527
Trans Name:	PHILIP WEST INDUSTRIAL SERVICES
Trans 2 EPA ID:	Not reported

Map ID  
Direction  
Distance  
Elevation

MAP FINDINGS

Site

Database(s)

EDR ID Number  
EPA ID Number

MORAGA SUBSTATION (Continued)

S113005859

Trans 2 Name:	Not reported
TSDF EPA ID:	CAD008302903
Trans Name:	VEOLIA ES TECHNICAL SOLUTIONS
TSDF Alt EPA ID:	Not reported
TSDF Alt Name:	Not reported
Waste Code Description:	221 - Waste oil and mixed oil
RCRA Code:	Not reported
Meth Code:	H020 - Solvents Recovery
Quantity Tons:	17.1
Waste Quantity:	4500
Quantity Unit:	G
Additional Code 1:	Not reported
Additional Code 2:	Not reported
Additional Code 3:	Not reported
Additional Code 4:	Not reported
Additional Code 5:	Not reported
Shipment Date:	20150819
Creation Date:	11/6/2015 22:15:07
Receipt Date:	20150827
Manifest ID:	013961897JJK
Trans EPA ID:	CAR000177527
Trans Name:	PHILIP WEST INDUSTRIAL SERVICES
Trans 2 EPA ID:	CAR000217190
Trans 2 Name:	M E MEDEIROS TRUCKING INC
TSDF EPA ID:	CAD008302903
Trans Name:	VEOLIA ES TECHNICAL SOLUTIONS
TSDF Alt EPA ID:	Not reported
TSDF Alt Name:	Not reported
Waste Code Description:	221 - Waste oil and mixed oil
RCRA Code:	Not reported
Meth Code:	H020 - Solvents Recovery
Quantity Tons:	19.76
Waste Quantity:	5200
Quantity Unit:	G
Additional Code 1:	Not reported
Additional Code 2:	Not reported
Additional Code 3:	Not reported
Additional Code 4:	Not reported
Additional Code 5:	Not reported
Shipment Date:	20150617
Creation Date:	1/19/2016 22:15:36
Receipt Date:	20150623
Manifest ID:	013953347JJK
Trans EPA ID:	CAR000217190
Trans Name:	M E MEDEIROS TRUCKING INC
Trans 2 EPA ID:	Not reported
Trans 2 Name:	Not reported
TSDF EPA ID:	ORQ000026715
Trans Name:	TRANSFORMER TECHNOLOGIES
TSDF Alt EPA ID:	Not reported
TSDF Alt Name:	Not reported
Waste Code Description:	731 - Liquids with polychlorinated biphenyls > 50 mg/l
RCRA Code:	Not reported
Meth Code:	H141 - Storage, Bulking, And/Or Transfer Off Site--No Treatment/Reovery (H010-H129) Or (H131-H135)

Map ID  
Direction  
Distance  
Elevation

MAP FINDINGS

Site

Database(s)

EDR ID Number  
EPA ID Number

MORAGA SUBSTATION (Continued)

S113005859

Quantity Tons:	4.06197
Waste Quantity:	3686
Quantity Unit:	K
Additional Code 1:	Not reported
Additional Code 2:	Not reported
Additional Code 3:	Not reported
Additional Code 4:	Not reported
Additional Code 5:	Not reported
Shipment Date:	20150511
Creation Date:	11/6/2015 22:15:07
Receipt Date:	20150519
Manifest ID:	013952800JJK
Trans EPA ID:	CAR000177527
Trans Name:	PHILIP WEST INDUSTRIAL SERVICES
Trans 2 EPA ID:	Not reported
Trans 2 Name:	Not reported
TSDf EPA ID:	CAD008302903
Trans Name:	VEOLIA ES TECHNICAL SOLUTIONS LLC - AZUSA
TSDf Alt EPA ID:	AZR000510479
TSDf Alt Name:	ARIZONA WASTE OIL SERVICES INC
Waste Code Description:	221 - Waste oil and mixed oil
RCRA Code:	Not reported
Meth Code:	- Not reported
Quantity Tons:	1.805
Waste Quantity:	475
Quantity Unit:	G
Additional Code 1:	Not reported
Additional Code 2:	Not reported
Additional Code 3:	Not reported
Additional Code 4:	Not reported
Additional Code 5:	Not reported
Shipment Date:	20150507
Creation Date:	11/6/2015 22:15:07
Receipt Date:	20150512
Manifest ID:	013952773JJK
Trans EPA ID:	CAR000177527
Trans Name:	PHILIP WEST INDUSTRIAL SERVICES
Trans 2 EPA ID:	Not reported
Trans 2 Name:	Not reported
TSDf EPA ID:	AZR000510479
Trans Name:	ARIZONA WASTE OIL SERVICE INC
TSDf Alt EPA ID:	Not reported
TSDf Alt Name:	Not reported
Waste Code Description:	261 - Not reported
RCRA Code:	Not reported
Meth Code:	- Not reported
Quantity Tons:	7.2558
Waste Quantity:	1740
Quantity Unit:	G
Additional Code 1:	Not reported
Additional Code 2:	Not reported
Additional Code 3:	Not reported
Additional Code 4:	Not reported
Additional Code 5:	Not reported

Map ID  
Direction  
Distance  
Elevation

MAP FINDINGS

Site

Database(s)

EDR ID Number  
EPA ID Number

MORAGA SUBSTATION (Continued)

S113005859

Additional Info:

Year:	2013
Gen EPA ID:	CAD981421803
Shipment Date:	20130816
Creation Date:	1/13/2014 22:15:22
Receipt Date:	20130829
Manifest ID:	011545073JJK
Trans EPA ID:	CAR000177527
Trans Name:	PHILIP WEST INDUSTRIAL SERVICES
Trans 2 EPA ID:	CAR000217190
Trans 2 Name:	M E MEDEIROS TRUCKING INC
TSDF EPA ID:	NVT330010000
Trans Name:	US ECOLOGY
TSDF Alt EPA ID:	Not reported
TSDF Alt Name:	Not reported
Waste Code Description:	261 - Not reported
RCRA Code:	Not reported
Meth Code:	H039 - Other Recovery Of Reclamation For Reuse Including Acid Regeneration, Organics Recovery Ect
Quantity Tons:	0.79344
Waste Quantity:	720
Quantity Unit:	K
Additional Code 1:	Not reported
Additional Code 2:	Not reported
Additional Code 3:	Not reported
Additional Code 4:	Not reported
Additional Code 5:	Not reported
Shipment Date:	20130619
Creation Date:	10/25/2013 22:15:23
Receipt Date:	20130621
Manifest ID:	011543663JJK
Trans EPA ID:	CAR000177527
Trans Name:	PHILIP WEST INDUSTRIAL SERVICES
Trans 2 EPA ID:	Not reported
Trans 2 Name:	Not reported
TSDF EPA ID:	ORQ000026715
Trans Name:	TRANSFORMER TECHNOLOGIES
TSDF Alt EPA ID:	Not reported
TSDF Alt Name:	Not reported
Waste Code Description:	731 - Liquids with polychlorinated biphenyls > 50 mg/l
RCRA Code:	Not reported
Meth Code:	H141 - Storage, Bulking, And/Or Transfer Off Site--No Treatment/Reovery (H010-H129) Or (H131-H135)
Quantity Tons:	3.30269
Waste Quantity:	2997
Quantity Unit:	K
Additional Code 1:	Not reported
Additional Code 2:	Not reported
Additional Code 3:	Not reported
Additional Code 4:	Not reported
Additional Code 5:	Not reported
Shipment Date:	20130611
Creation Date:	10/16/2013 22:15:20
Receipt Date:	20130618

Map ID  
Direction  
Distance  
Elevation

MAP FINDINGS

Site

Database(s)

EDR ID Number  
EPA ID Number

MORAGA SUBSTATION (Continued)

S113005859

Manifest ID: 011543630JJK  
Trans EPA ID: CAR000177527  
Trans Name: PHILIP WEST INDUSTRIAL SERVICES  
Trans 2 EPA ID: Not reported  
Trans 2 Name: Not reported  
TSDf EPA ID: AZR000031823  
Trans Name: ENVIRONMENTAL MANAGEMENT SYSTEMS INC  
TSDf Alt EPA ID: Not reported  
TSDf Alt Name: Not reported  
Waste Code Description: 221 - Waste oil and mixed oil  
RCRA Code: Not reported  
Meth Code: H039 - Other Recovery Of Reclamation For Reuse Including Acid  
Regeneration, Organics Recovery Ect  
Quantity Tons: 7.22  
Waste Quantity: 1900  
Quantity Unit: G  
Additional Code 1: Not reported  
Additional Code 2: Not reported  
Additional Code 3: Not reported  
Additional Code 4: Not reported  
Additional Code 5: Not reported  
Shipment Date: 20130611  
Creation Date: 10/16/2013 22:15:20  
Receipt Date: 20130613  
Manifest ID: 011543631JJK  
Trans EPA ID: CAR000177527  
Trans Name: PHILIP WEST INDUSTRIAL SERVICES  
Trans 2 EPA ID: Not reported  
Trans 2 Name: Not reported  
TSDf EPA ID: AZR000031823  
Trans Name: ENVIRONMENTAL MANAGEMENT SYSTEMS INC  
TSDf Alt EPA ID: Not reported  
TSDf Alt Name: Not reported  
Waste Code Description: 231 - Pesticide rinse water  
RCRA Code: Not reported  
Meth Code: H039 - Other Recovery Of Reclamation For Reuse Including Acid  
Regeneration, Organics Recovery Ect  
Quantity Tons: 18.765  
Waste Quantity: 4500  
Quantity Unit: G  
Additional Code 1: Not reported  
Additional Code 2: Not reported  
Additional Code 3: Not reported  
Additional Code 4: Not reported  
Additional Code 5: Not reported  
Shipment Date: 20130214  
Creation Date: 6/29/2013 22:15:06  
Receipt Date: 20130221  
Manifest ID: 009400900JJK  
Trans EPA ID: CAR000217190  
Trans Name: ME MEDEIROS TRUCKING INC  
Trans 2 EPA ID: Not reported  
Trans 2 Name: Not reported  
TSDf EPA ID: ORQ000026715  
Trans Name: TRANSFORMER TECHNOLOGIES



Map ID  
Direction  
Distance  
Elevation

MAP FINDINGS

Site

Database(s)

EDR ID Number  
EPA ID Number

**MORAGA SUBSTATION (Continued)**

**S113005859**

TSDF Alt EPA ID: Not reported  
TSDF Alt Name: Not reported  
Waste Code Description: 731 - Liquids with polychlorinated biphenyls > 50 mg/l  
RCRA Code: Not reported  
Meth Code: H141 - Storage, Bulking, And/Or Transfer Off Site--No Treatment/Reovery (H010-H129) Or (H131-H135)  
Quantity Tons: 4.35731  
Waste Quantity: 3954  
Quantity Unit: K  
Additional Code 1: Not reported  
Additional Code 2: Not reported  
Additional Code 3: Not reported  
Additional Code 4: Not reported  
Additional Code 5: Not reported

Additional Info:

Year: 2012  
Gen EPA ID: CAD981421803

Shipment Date: 20121106  
Creation Date: 8/22/2013 22:15:16  
Receipt Date: 20121116  
Manifest ID: 002031759JJK  
Trans EPA ID: CAR000177527  
Trans Name: PHILIP WEST INDUSTRIAL SERVICES  
Trans 2 EPA ID: Not reported  
Trans 2 Name: Not reported  
TSDF EPA ID: AZR000031823  
Trans Name: ENVIRONMENTAL MANAGEMENT SYSTEMS INC  
TSDF Alt EPA ID: Not reported  
TSDF Alt Name: Not reported  
Waste Code Description: 221 - Waste oil and mixed oil  
RCRA Code: Not reported  
Meth Code: H039 - Other Recovery Of Reclamation For Reuse Including Acid Regeneration, Organics Recovery Ect  
Quantity Tons: 3.8  
Waste Quantity: 1000  
Quantity Unit: G  
Additional Code 1: Not reported  
Additional Code 2: Not reported  
Additional Code 3: Not reported  
Additional Code 4: Not reported  
Additional Code 5: Not reported

Shipment Date: 20121106  
Creation Date: 3/26/2013 22:15:29  
Receipt Date: 20121108  
Manifest ID: 002031760JJK  
Trans EPA ID: CAR000177527  
Trans Name: PHILIP WEST INDUSTRIAL SERVICES  
Trans 2 EPA ID: Not reported  
Trans 2 Name: Not reported  
TSDF EPA ID: AZR000031823  
Trans Name: ENVIRONMENTAL MANAGEMENT SYSTEMS INC  
TSDF Alt EPA ID: Not reported  
TSDF Alt Name: Not reported  
Waste Code Description: 221 - Waste oil and mixed oil

Map ID  
Direction  
Distance  
Elevation

MAP FINDINGS

Site

Database(s)

EDR ID Number  
EPA ID Number

MORAGA SUBSTATION (Continued)

S113005859

RCRA Code:	Not reported
Meth Code:	H039 - Other Recovery Of Reclamation For Reuse Including Acid Regeneration, Organics Recovery Ect
Quantity Tons:	19
Waste Quantity:	5000
Quantity Unit:	G
Additional Code 1:	Not reported
Additional Code 2:	Not reported
Additional Code 3:	Not reported
Additional Code 4:	Not reported
Additional Code 5:	Not reported
Shipment Date:	20121106
Creation Date:	8/22/2013 22:15:16
Receipt Date:	20121108
Manifest ID:	002031758JJK
Trans EPA ID:	CAR000177527
Trans Name:	PHILIP WEST INDUSTRIAL SERVICES
Trans 2 EPA ID:	Not reported
Trans 2 Name:	Not reported
TSDf EPA ID:	AZR000031823
Trans Name:	ENVIRONMENTAL MGMT SYSTEMS INC
TSDf Alt EPA ID:	Not reported
TSDf Alt Name:	Not reported
Waste Code Description:	221 - Waste oil and mixed oil
RCRA Code:	Not reported
Meth Code:	H039 - Other Recovery Of Reclamation For Reuse Including Acid Regeneration, Organics Recovery Ect
Quantity Tons:	22.8
Waste Quantity:	6000
Quantity Unit:	G
Additional Code 1:	Not reported
Additional Code 2:	Not reported
Additional Code 3:	Not reported
Additional Code 4:	Not reported
Additional Code 5:	Not reported
Shipment Date:	20120711
Creation Date:	5/21/2013 22:15:15
Receipt Date:	20120720
Manifest ID:	002031735JJK
Trans EPA ID:	CAR000177527
Trans Name:	PHILIP WEST INDUSTRIAL SERVICES
Trans 2 EPA ID:	Not reported
Trans 2 Name:	Not reported
TSDf EPA ID:	AZR000031823
Trans Name:	ENVIRONMENTAL MANAGEMENT SYSTEMS INC
TSDf Alt EPA ID:	Not reported
TSDf Alt Name:	Not reported
Waste Code Description:	221 - Waste oil and mixed oil
RCRA Code:	Not reported
Meth Code:	H039 - Other Recovery Of Reclamation For Reuse Including Acid Regeneration, Organics Recovery Ect
Quantity Tons:	11.913
Waste Quantity:	3135
Quantity Unit:	G
Additional Code 1:	Not reported

Map ID  
Direction  
Distance  
Elevation

MAP FINDINGS

Site

Database(s)

EDR ID Number  
EPA ID Number

MORAGA SUBSTATION (Continued)

S113005859

Additional Code 2:	Not reported
Additional Code 3:	Not reported
Additional Code 4:	Not reported
Additional Code 5:	Not reported
Shipment Date:	20120521
Creation Date:	5/29/2013 22:15:05
Receipt Date:	20120523
Manifest ID:	007265409JJK
Trans EPA ID:	CAR000177527
Trans Name:	PHILIP WEST INDUSTRIAL SERVICES
Trans 2 EPA ID:	Not reported
Trans 2 Name:	Not reported
TSDf EPA ID:	AZR000031823
Trans Name:	ENVIRONMENTAL MANAGEMENT SYSTEMS INC
TSDf Alt EPA ID:	Not reported
TSDf Alt Name:	Not reported
Waste Code Description:	221 - Waste oil and mixed oil
RCRA Code:	Not reported
Meth Code:	H039 - Other Recovery Of Reclamation For Reuse Including Acid Regeneration, Organics Recovery Ect
Quantity Tons:	11.913
Waste Quantity:	3135
Quantity Unit:	G
Additional Code 1:	Not reported
Additional Code 2:	Not reported
Additional Code 3:	Not reported
Additional Code 4:	Not reported
Additional Code 5:	Not reported
Shipment Date:	20120417
Creation Date:	5/28/2013 22:15:05
Receipt Date:	20120502
Manifest ID:	002031739JJK
Trans EPA ID:	CAR000217190
Trans Name:	ME MEOEIROS TRUCKING INC
Trans 2 EPA ID:	CAR000177527
Trans 2 Name:	PHILIP WEST INDUSTRIAL SERVICES
TSDf EPA ID:	UTD981552177
Trans Name:	CLEAN HARBORS / ARAGONITE
TSDf Alt EPA ID:	Not reported
TSDf Alt Name:	Not reported
Waste Code Description:	261 - Not reported
RCRA Code:	Not reported
Meth Code:	H040 - Incineration--Thermal Destruction Other Than Use As A Fuel
Quantity Tons:	10.0282
Waste Quantity:	9100
Quantity Unit:	K
Additional Code 1:	Not reported
Additional Code 2:	Not reported
Additional Code 3:	Not reported
Additional Code 4:	Not reported
Additional Code 5:	Not reported
Shipment Date:	20120213
Creation Date:	7/16/2012 20:30:09
Receipt Date:	20120214

Map ID  
Direction  
Distance  
Elevation

MAP FINDINGS

Site

Database(s)

EDR ID Number  
EPA ID Number

**MORAGA SUBSTATION (Continued)**

**S113005859**

Manifest ID: 007265422JJK  
Trans EPA ID: CAR000177527  
Trans Name: PHILIP WEST INDUSTRIAL SERVICES  
Trans 2 EPA ID: Not reported  
Trans 2 Name: Not reported  
TSDf EPA ID: AZR000031823  
Trans Name: ENVIRONMENTAL MANAGEMENT SYSTEMS INC  
TSDf Alt EPA ID: Not reported  
TSDf Alt Name: Not reported  
Waste Code Description: 221 - Waste oil and mixed oil  
RCRA Code: Not reported  
Meth Code: H039 - Other Recovery Of Reclamation For Reuse Including Acid  
Regeneration, Organics Recovery Ect  
Quantity Tons: 11.913  
Waste Quantity: 3135  
Quantity Unit: G  
Additional Code 1: Not reported  
Additional Code 2: Not reported  
Additional Code 3: Not reported  
Additional Code 4: Not reported  
Additional Code 5: Not reported

Additional Info:

Year: 2011  
Gen EPA ID: CAD981421803

Shipment Date: 20111004  
Creation Date: 12/13/2011 18:30:24  
Receipt Date: 20111004  
Manifest ID: 008876005JJK  
Trans EPA ID: CAR000148338  
Trans Name: AMERICAN INTEGRATED SERVICES  
Trans 2 EPA ID: Not reported  
Trans 2 Name: Not reported  
TSDf EPA ID: CAD980887418  
Trans Name: EVERGREEN OIL INC  
TSDf Alt EPA ID: Not reported  
TSDf Alt Name: Not reported  
Waste Code Description: 221 - Waste oil and mixed oil  
RCRA Code: Not reported  
Meth Code: H135 - Discharge To Sewer/Potw Or Npdes(With Prior Storage--With Or  
Without Treatment)  
Quantity Tons: 11.818  
Waste Quantity: 3110  
Quantity Unit: G  
Additional Code 1: Not reported  
Additional Code 2: Not reported  
Additional Code 3: Not reported  
Additional Code 4: Not reported  
Additional Code 5: Not reported

Additional Info:

Year: 2008  
Gen EPA ID: CAD981421803

Shipment Date: 20080827

Map ID  
Direction  
Distance  
Elevation

MAP FINDINGS

Site

Database(s)

EDR ID Number  
EPA ID Number

MORAGA SUBSTATION (Continued)

S113005859

Creation Date: 2/2/2009 18:30:08  
Receipt Date: 20080903  
Manifest ID: 004224677JJK  
Trans EPA ID: CAR000177527  
Trans Name: PHILIP WEST INDUSTRIAL SERVICES  
Trans 2 EPA ID: Not reported  
Trans 2 Name: Not reported  
TSDf EPA ID: AZR000031823  
Trans Name: ENVIRONMENTAL MANAGEMENT SYSTEMS INC  
TSDf Alt EPA ID: Not reported  
TSDf Alt Name: Not reported  
Waste Code Description: 221 - Waste oil and mixed oil  
RCRA Code: Not reported  
Meth Code: 01 - Not reported  
Quantity Tons: 6.612  
Waste Quantity: 1740  
Quantity Unit: G  
Additional Code 1: Not reported  
Additional Code 2: Not reported  
Additional Code 3: Not reported  
Additional Code 4: Not reported  
Additional Code 5: Not reported

Additional Info:

Year: 2006  
Gen EPA ID: CAD981421803

Shipment Date: 20061102  
Creation Date: 3/30/2007 13:32:27  
Receipt Date: 20061102  
Manifest ID: 000900410JJK  
Trans EPA ID: CAD982413262  
Trans Name: EVERGREEN ENVIRONMENTAL SERVICES  
Trans 2 EPA ID: Not reported  
Trans 2 Name: Not reported  
TSDf EPA ID: CAD980887418  
Trans Name: EVERGREEN OIL INC  
TSDf Alt EPA ID: Not reported  
TSDf Alt Name: Not reported  
Waste Code Description: 221 - Waste oil and mixed oil  
RCRA Code: Not reported  
Meth Code: H039 - Other Recovery Of Reclamation For Reuse Including Acid  
Regeneration, Organics Recovery Ect  
Quantity Tons: 12.92  
Waste Quantity: 3400  
Quantity Unit: G  
Additional Code 1: Not reported  
Additional Code 2: Not reported  
Additional Code 3: Not reported  
Additional Code 4: Not reported  
Additional Code 5: Not reported

Shipment Date: 20061020  
Creation Date: 3/30/2007 13:32:07  
Receipt Date: 20061020  
Manifest ID: 000900449JJK  
Trans EPA ID: CAD982413262

Map ID  
Direction  
Distance  
Elevation

MAP FINDINGS

Site

Database(s)

EDR ID Number  
EPA ID Number

MORAGA SUBSTATION (Continued)

S113005859

Trans Name: EVERGREEN ENVIRONMENTAL SERVICES  
Trans 2 EPA ID: Not reported  
Trans 2 Name: Not reported  
TSDf EPA ID: CAD980887418  
Trans Name: EVERGREEN OIL INC  
TSDf Alt EPA ID: Not reported  
TSDf Alt Name: Not reported  
Waste Code Description: 221 - Waste oil and mixed oil  
RCRA Code: Not reported  
Meth Code: H061 - Fuel Blending Prior To Energy Recovery At Another Site  
Quantity Tons: 7.6  
Waste Quantity: 2000  
Quantity Unit: G  
Additional Code 1: Not reported  
Additional Code 2: Not reported  
Additional Code 3: Not reported  
Additional Code 4: Not reported  
Additional Code 5: Not reported

Shipment Date: 20061012  
Creation Date: 4/19/2007 18:30:35  
Receipt Date: 20061019  
Manifest ID: 000733972JJK  
Trans EPA ID: CAD063547996  
Trans Name: PHILIP TRANSPORTATION & REMEDIATION INC  
Trans 2 EPA ID: Not reported  
Trans 2 Name: Not reported  
TSDf EPA ID: UTD981552177  
Trans Name: CLEAN HARBORS/ARAGONITE  
TSDf Alt EPA ID: CAT000646117  
TSDf Alt Name: CHEMICAL WASTE MANAGEMENT INC  
Waste Code Description: 261 - Not reported  
RCRA Code: Not reported  
Meth Code: H141 - Storage, Bulking, And/Or Transfer Off Site--No Treatment/Reovery (H010-H129) Or (H131-H135)  
Quantity Tons: 15.7626  
Waste Quantity: 3780  
Quantity Unit: G  
Additional Code 1: Not reported  
Additional Code 2: Not reported  
Additional Code 3: Not reported  
Additional Code 4: Not reported  
Additional Code 5: Not reported

Shipment Date: 20061012  
Creation Date: 7/13/2007 18:30:05  
Receipt Date: Not reported  
Manifest ID: 000733973JJK  
Trans EPA ID: CAD063547996  
Trans Name: PHILIP TRANSPORTATION & REMEDIATION INC  
Trans 2 EPA ID: Not reported  
Trans 2 Name: Not reported  
TSDf EPA ID: UTD981552177  
Trans Name: CLEAN HARBORS/ARAGONITE  
TSDf Alt EPA ID: Not reported  
TSDf Alt Name: CHEMICAL WASTE MANAUEMENTI INC  
Waste Code Description: 261 - Not reported

Map ID  
Direction  
Distance  
Elevation

MAP FINDINGS

Site

Database(s)

EDR ID Number  
EPA ID Number

MORAGA SUBSTATION (Continued)

S113005859

RCRA Code:	Not reported
Meth Code:	- Not reported
Quantity Tons:	17.7225
Waste Quantity:	4250
Quantity Unit:	G
Additional Code 1:	Not reported
Additional Code 2:	Not reported
Additional Code 3:	Not reported
Additional Code 4:	Not reported
Additional Code 5:	Not reported
Shipment Date:	20060518
Creation Date:	12/20/2006 18:30:44
Receipt Date:	20060519
Manifest ID:	25048856
Trans EPA ID:	CAD063547996
Trans Name:	PHILIP TRANSPORTATION REMEDIATION INC
Trans 2 EPA ID:	Not reported
Trans 2 Name:	Not reported
TSDf EPA ID:	UTD981552177
Trans Name:	CLEAN HARBORS ARAGONITE
TSDf Alt EPA ID:	Not reported
TSDf Alt Name:	Not reported
Waste Code Description:	261 - Not reported
RCRA Code:	Not reported
Meth Code:	R01 - Recycler
Quantity Tons:	16.68
Waste Quantity:	4000
Quantity Unit:	G
Additional Code 1:	Not reported
Additional Code 2:	Not reported
Additional Code 3:	Not reported
Additional Code 4:	Not reported
Additional Code 5:	Not reported
Shipment Date:	20060518
Creation Date:	12/20/2006 18:30:44
Receipt Date:	20060519
Manifest ID:	25048855
Trans EPA ID:	CAD063547996
Trans Name:	PHILIP TRANSPORTATION REMEDIATION INC
Trans 2 EPA ID:	Not reported
Trans 2 Name:	Not reported
TSDf EPA ID:	UTD981552177
Trans Name:	CLEAN HARBORS ARAGONITE
TSDf Alt EPA ID:	Not reported
TSDf Alt Name:	Not reported
Waste Code Description:	261 - Not reported
RCRA Code:	Not reported
Meth Code:	R01 - Recycler
Quantity Tons:	15.03285
Waste Quantity:	3605
Quantity Unit:	G
Additional Code 1:	Not reported
Additional Code 2:	Not reported
Additional Code 3:	Not reported
Additional Code 4:	Not reported

Map ID  
Direction  
Distance  
Elevation

MAP FINDINGS

Site

Database(s)

EDR ID Number  
EPA ID Number

**MORAGA SUBSTATION (Continued)**

**S113005859**

Additional Code 5:	Not reported
Shipment Date:	20060411
Creation Date:	7/27/2006 18:39:10
Receipt Date:	20060419
Manifest ID:	25048357
Trans EPA ID:	CAD063547996
Trans Name:	PHILIP TRANSPORTATION REMEDIATION INC
Trans 2 EPA ID:	Not reported
Trans 2 Name:	Not reported
TSDf EPA ID:	UTD981552177
Trans Name:	CLEAN HARBORS ARGANONITE
TSDf Alt EPA ID:	Not reported
TSDf Alt Name:	Not reported
Waste Code Description:	261 - Not reported
RCRA Code:	Not reported
Meth Code:	R01 - Recycler
Quantity Tons:	7.10985
Waste Quantity:	1705
Quantity Unit:	G
Additional Code 1:	Not reported
Additional Code 2:	Not reported
Additional Code 3:	Not reported
Additional Code 4:	Not reported
Additional Code 5:	Not reported
Shipment Date:	20060411
Creation Date:	7/27/2006 18:35:54
Receipt Date:	20060413
Manifest ID:	25048355
Trans EPA ID:	CAD063547996
Trans Name:	PHILIP TRANSPORTATION REMEDIATION INC
Trans 2 EPA ID:	Not reported
Trans 2 Name:	Not reported
TSDf EPA ID:	UTD981552177
Trans Name:	CLEAN HARBORS ARAGONITE
TSDf Alt EPA ID:	Not reported
TSDf Alt Name:	Not reported
Waste Code Description:	261 - Not reported
RCRA Code:	Not reported
Meth Code:	R01 - Recycler
Quantity Tons:	24.603
Waste Quantity:	5900
Quantity Unit:	G
Additional Code 1:	Not reported
Additional Code 2:	Not reported
Additional Code 3:	Not reported
Additional Code 4:	Not reported
Additional Code 5:	Not reported
Shipment Date:	20060110
Creation Date:	6/22/2006 18:32:46
Receipt Date:	20060110
Manifest ID:	24734296
Trans EPA ID:	CAD982413262
Trans Name:	EVERGREEN ENVIRONMENTAL SERVICES
Trans 2 EPA ID:	Not reported



Map ID  
Direction  
Distance  
Elevation

MAP FINDINGS

Site

Database(s)

EDR ID Number  
EPA ID Number

MORAGA SUBSTATION (Continued)

S113005859

Trans 2 Name: Not reported  
TSDf EPA ID: CAD980887418  
Trans Name: EVERGREEN OIL INC  
TSDf Alt EPA ID: CAD980887418  
TSDf Alt Name: Not reported  
Waste Code Description: 221 - Waste oil and mixed oil  
RCRA Code: Not reported  
Meth Code: R01 - Recycler  
Quantity Tons: 2.432  
Waste Quantity: 640  
Quantity Unit: G  
Additional Code 1: Not reported  
Additional Code 2: Not reported  
Additional Code 3: Not reported  
Additional Code 4: Not reported  
Additional Code 5: Not reported

Additional Info:

Year: 2005  
Gen EPA ID: CAD981421803

Shipment Date: 20051220  
Creation Date: 3/22/2006 18:30:36  
Receipt Date: 20051229  
Manifest ID: 24698326  
Trans EPA ID: CAD063547996  
Trans Name: PHILIP TRANSPORTATION & REMEDIATION INC  
Trans 2 EPA ID: CAL000274409  
Trans 2 Name: J CUSHENBERRY TRUCKING  
TSDf EPA ID: CAT000646117  
Trans Name: CHEMICAL WASTE MANAGEMENT INC  
TSDf Alt EPA ID: CAT000646117  
TSDf Alt Name: Not reported  
Waste Code Description: 352 - Other organic solids  
RCRA Code: Not reported  
Meth Code: D80 - Disposal, Land Fill  
Quantity Tons: 16.856  
Waste Quantity: 20  
Quantity Unit: Y  
Additional Code 1: Not reported  
Additional Code 2: Not reported  
Additional Code 3: Not reported  
Additional Code 4: Not reported  
Additional Code 5: Not reported

Shipment Date: 20051220  
Creation Date: 3/16/2006 18:30:37  
Receipt Date: 20051228  
Manifest ID: 24698327  
Trans EPA ID: CAD063547996  
Trans Name: PHILIP TRANSPORTATION & REMEDIATION INC  
Trans 2 EPA ID: CAL000274409  
Trans 2 Name: J CUSHENBERRY TRUCKING  
TSDf EPA ID: CAT000646117  
Trans Name: CHEMICAL WASTE MANAGEMENT INC  
TSDf Alt EPA ID: CAT000646117  
TSDf Alt Name: Not reported

Map ID  
Direction  
Distance  
Elevation

MAP FINDINGS

Site

Database(s)

EDR ID Number  
EPA ID Number

MORAGA SUBSTATION (Continued)

S113005859

Waste Code Description:	352 - Other organic solids
RCRA Code:	Not reported
Meth Code:	D80 - Disposal, Land Fill
Quantity Tons:	16.856
Waste Quantity:	20
Quantity Unit:	Y
Additional Code 1:	Not reported
Additional Code 2:	Not reported
Additional Code 3:	Not reported
Additional Code 4:	Not reported
Additional Code 5:	Not reported
Shipment Date:	20051115
Creation Date:	1/2/2007 18:30:08
Receipt Date:	20051115
Manifest ID:	24734300
Trans EPA ID:	CAD982413262
Trans Name:	EVERGREEN ENVIRONMENTAL SERVICES
Trans 2 EPA ID:	Not reported
Trans 2 Name:	Not reported
TSDf EPA ID:	CAD980887418
Trans Name:	EVERGREEN OIL INC
TSDf Alt EPA ID:	CAD980887418
TSDf Alt Name:	Not reported
Waste Code Description:	221 - Waste oil and mixed oil
RCRA Code:	Not reported
Meth Code:	R01 - Recycler
Quantity Tons:	1.007
Waste Quantity:	265
Quantity Unit:	G
Additional Code 1:	Not reported
Additional Code 2:	Not reported
Additional Code 3:	Not reported
Additional Code 4:	Not reported
Additional Code 5:	Not reported
Shipment Date:	20051101
Creation Date:	7/12/2006 18:31:35
Receipt Date:	20051101
Manifest ID:	20255298
Trans EPA ID:	CAD982413262
Trans Name:	EVERGREEN ENVIRONMENTAL SERVICES
Trans 2 EPA ID:	Not reported
Trans 2 Name:	Not reported
TSDf EPA ID:	CAD980887418
Trans Name:	EVERGREEN OIL INC
TSDf Alt EPA ID:	CAD980887418
TSDf Alt Name:	Not reported
Waste Code Description:	221 - Waste oil and mixed oil
RCRA Code:	Not reported
Meth Code:	R01 - Recycler
Quantity Tons:	9.177
Waste Quantity:	2415
Quantity Unit:	G
Additional Code 1:	Not reported
Additional Code 2:	Not reported
Additional Code 3:	Not reported

Map ID  
Direction  
Distance  
Elevation

MAP FINDINGS

Site

Database(s)

EDR ID Number  
EPA ID Number

MORAGA SUBSTATION (Continued)

S113005859

Additional Code 4:	Not reported
Additional Code 5:	Not reported
Shipment Date:	20051027
Creation Date:	12/22/2006 18:30:28
Receipt Date:	20051027
Manifest ID:	20255299
Trans EPA ID:	CAD982413262
Trans Name:	EVERGREEN ENVIRONMENTAL SERVICES
Trans 2 EPA ID:	Not reported
Trans 2 Name:	Not reported
TSDf EPA ID:	CAD980887418
Trans Name:	EVERGREEN OIL INC
TSDf Alt EPA ID:	CAD980887418
TSDf Alt Name:	Not reported
Waste Code Description:	221 - Waste oil and mixed oil
RCRA Code:	Not reported
Meth Code:	R01 - Recycler
Quantity Tons:	25.46
Waste Quantity:	6700
Quantity Unit:	G
Additional Code 1:	Not reported
Additional Code 2:	Not reported
Additional Code 3:	Not reported
Additional Code 4:	Not reported
Additional Code 5:	Not reported
Shipment Date:	20051027
Creation Date:	12/22/2006 18:30:28
Receipt Date:	20051028
Manifest ID:	20144885
Trans EPA ID:	CAD982413262
Trans Name:	EVERGREEN ENVIRONMENTAL SERVICES
Trans 2 EPA ID:	Not reported
Trans 2 Name:	Not reported
TSDf EPA ID:	CAD980887418
Trans Name:	EVERGREEN OIL INC
TSDf Alt EPA ID:	CAD980887418
TSDf Alt Name:	Not reported
Waste Code Description:	221 - Waste oil and mixed oil
RCRA Code:	Not reported
Meth Code:	R01 - Recycler
Quantity Tons:	24.7
Waste Quantity:	6500
Quantity Unit:	G
Additional Code 1:	Not reported
Additional Code 2:	Not reported
Additional Code 3:	Not reported
Additional Code 4:	Not reported
Additional Code 5:	Not reported
Shipment Date:	20051026
Creation Date:	12/22/2006 18:30:28
Receipt Date:	20051027
Manifest ID:	20255297
Trans EPA ID:	CAD982413262
Trans Name:	EVERGREEN ENVIRONMENTAL SERVICES

Map ID  
Direction  
Distance  
Elevation

MAP FINDINGS

Site

Database(s)

EDR ID Number  
EPA ID Number

MORAGA SUBSTATION (Continued)

S113005859

Trans 2 EPA ID:	Not reported
Trans 2 Name:	Not reported
TSDf EPA ID:	CAD980887418
Trans Name:	EVERGREEN OIL INC
TSDf Alt EPA ID:	CAD980887418
TSDf Alt Name:	Not reported
Waste Code Description:	221 - Waste oil and mixed oil
RCRA Code:	Not reported
Meth Code:	R01 - Recycler
Quantity Tons:	24.7
Waste Quantity:	6500
Quantity Unit:	G
Additional Code 1:	Not reported
Additional Code 2:	Not reported
Additional Code 3:	Not reported
Additional Code 4:	Not reported
Additional Code 5:	Not reported
Shipment Date:	20050727
Creation Date:	10/28/2005 18:30:54
Receipt Date:	20050801
Manifest ID:	20144895
Trans EPA ID:	CAD063547996
Trans Name:	PHILLIP TRANSPORTATION & REMEDIATION INC
Trans 2 EPA ID:	Not reported
Trans 2 Name:	Not reported
TSDf EPA ID:	CAT000646117
Trans Name:	CHEMICAL WASTE MANAGEMENT INC
TSDf Alt EPA ID:	CAT000646117
TSDf Alt Name:	Not reported
Waste Code Description:	261 - Not reported
RCRA Code:	Not reported
Meth Code:	D80 - Disposal, Land Fill
Quantity Tons:	0.0551
Waste Quantity:	50
Quantity Unit:	K
Additional Code 1:	Not reported
Additional Code 2:	Not reported
Additional Code 3:	Not reported
Additional Code 4:	Not reported
Additional Code 5:	Not reported
Shipment Date:	20050727
Creation Date:	11/23/2005 18:30:57
Receipt Date:	20050811
Manifest ID:	24311736
Trans EPA ID:	CAD063547996
Trans Name:	PHILIP TRANSPORTATION & REMEDIATION INC
Trans 2 EPA ID:	Not reported
Trans 2 Name:	Not reported
TSDf EPA ID:	AZ0000337360
Trans Name:	ONYX ENVIRONMENTAL SERVICES PHX
TSDf Alt EPA ID:	AZ0000337360
TSDf Alt Name:	Not reported
Waste Code Description:	731 - Liquids with polychlorinated biphenyls > 50 mg/l
RCRA Code:	Not reported
Meth Code:	T03 - Treatment, Incineration

Map ID  
Direction  
Distance  
Elevation

MAP FINDINGS

Site

Database(s)

EDR ID Number  
EPA ID Number

**MORAGA SUBSTATION (Continued)**

**S113005859**

Quantity Tons:	0.05841
Waste Quantity:	53
Quantity Unit:	K
Additional Code 1:	Not reported
Additional Code 2:	Not reported
Additional Code 3:	Not reported
Additional Code 4:	Not reported
Additional Code 5:	Not reported
Shipment Date:	20050727
Creation Date:	11/23/2005 18:30:57
Receipt Date:	20050811
Manifest ID:	24311736
Trans EPA ID:	CAD063547996
Trans Name:	PHILIP TRANSPORTATION & REMEDIATION INC
Trans 2 EPA ID:	Not reported
Trans 2 Name:	Not reported
TSDf EPA ID:	AZ0000337360
Trans Name:	ONYX ENVIRONMENTAL SERVICES PHX
TSDf Alt EPA ID:	AZ0000337360
TSDf Alt Name:	Not reported
Waste Code Description:	261 - Not reported
RCRA Code:	Not reported
Meth Code:	R01 - Recycler
Quantity Tons:	9.65352
Waste Quantity:	8760
Quantity Unit:	K
Additional Code 1:	Not reported
Additional Code 2:	Not reported
Additional Code 3:	Not reported
Additional Code 4:	Not reported
Additional Code 5:	Not reported
Additional Info:	
Year:	2004
Gen EPA ID:	CAD981421803
Shipment Date:	20041220
Creation Date:	3/16/2005 18:31:03
Receipt Date:	20041220
Manifest ID:	96893702
Trans EPA ID:	CAR000084145
Trans Name:	PHILIP WEST INDUSTRIAL SERVICES
Trans 2 EPA ID:	Not reported
Trans 2 Name:	Not reported
TSDf EPA ID:	CAD980887418
Trans Name:	EVERGREEN OIL INC
TSDf Alt EPA ID:	CAD980887418
TSDf Alt Name:	Not reported
Waste Code Description:	221 - Waste oil and mixed oil
RCRA Code:	NON
Meth Code:	R01 - Recycler
Quantity Tons:	5.7
Waste Quantity:	1500
Quantity Unit:	G
Additional Code 1:	Not reported
Additional Code 2:	Not reported

Map ID  
Direction  
Distance  
Elevation

MAP FINDINGS

Site

Database(s)

EDR ID Number  
EPA ID Number

**MORAGA SUBSTATION (Continued)**

**S113005859**

Additional Code 3:	Not reported
Additional Code 4:	Not reported
Additional Code 5:	Not reported
Shipment Date:	20041217
Creation Date:	3/16/2005 18:31:03
Receipt Date:	20041217
Manifest ID:	20404602
Trans EPA ID:	CAR000084145
Trans Name:	PHILLIP WEST INDUSTRIAL SERVICES
Trans 2 EPA ID:	Not reported
Trans 2 Name:	Not reported
TSDf EPA ID:	CAD980887418
Trans Name:	EVERGREEN OIL
TSDf Alt EPA ID:	CAD980887418
TSDf Alt Name:	Not reported
Waste Code Description:	223 - Unspecified oil-containing waste
RCRA Code:	NON
Meth Code:	R01 - Recycler
Quantity Tons:	10.425
Waste Quantity:	2500
Quantity Unit:	G
Additional Code 1:	Not reported
Additional Code 2:	Not reported
Additional Code 3:	Not reported
Additional Code 4:	Not reported
Additional Code 5:	Not reported
Shipment Date:	20041216
Creation Date:	3/16/2005 18:31:03
Receipt Date:	20041216
Manifest ID:	21675971
Trans EPA ID:	CAR000084145
Trans Name:	PHILIP WEST INDUSTRIAL SERVICES INC
Trans 2 EPA ID:	Not reported
Trans 2 Name:	Not reported
TSDf EPA ID:	CAD980887418
Trans Name:	EVERGREEN OIL
TSDf Alt EPA ID:	CAD980887418
TSDf Alt Name:	Not reported
Waste Code Description:	221 - Waste oil and mixed oil
RCRA Code:	NONE
Meth Code:	R01 - Recycler
Quantity Tons:	19
Waste Quantity:	5000
Quantity Unit:	G
Additional Code 1:	Not reported
Additional Code 2:	Not reported
Additional Code 3:	Not reported
Additional Code 4:	Not reported
Additional Code 5:	Not reported
Shipment Date:	20041216
Creation Date:	3/16/2005 18:31:03
Receipt Date:	20041216
Manifest ID:	21675972
Trans EPA ID:	CAR000084145

Map ID  
Direction  
Distance  
Elevation

MAP FINDINGS

Site

Database(s)

EDR ID Number  
EPA ID Number

MORAGA SUBSTATION (Continued)

S113005859

Trans Name: PHILIP WEST INDUSTRIAL SERVICES INC  
Trans 2 EPA ID: Not reported  
Trans 2 Name: Not reported  
TSDf EPA ID: CAD980887418  
Trans Name: EVERGREEN OIL  
TSDf Alt EPA ID: CAD980887418  
TSDf Alt Name: Not reported  
Waste Code Description: 221 - Waste oil and mixed oil  
RCRA Code: NONE  
Meth Code: R01 - Recycler  
Quantity Tons: 19  
Waste Quantity: 5000  
Quantity Unit: G  
Additional Code 1: Not reported  
Additional Code 2: Not reported  
Additional Code 3: Not reported  
Additional Code 4: Not reported  
Additional Code 5: Not reported

Shipment Date: 20041214  
Creation Date: 3/16/2005 18:31:03  
Receipt Date: 20041214  
Manifest ID: 21675991  
Trans EPA ID: CAR000084145  
Trans Name: PHILIP WEST INDUSTRIAL SERVICES INC  
Trans 2 EPA ID: Not reported  
Trans 2 Name: Not reported  
TSDf EPA ID: CAD980887418  
Trans Name: EVERGREEN OIL INC  
TSDf Alt EPA ID: CAD980887418  
TSDf Alt Name: Not reported  
Waste Code Description: 221 - Waste oil and mixed oil  
RCRA Code: NONE  
Meth Code: R01 - Recycler  
Quantity Tons: 17.1  
Waste Quantity: 4500  
Quantity Unit: G  
Additional Code 1: Not reported  
Additional Code 2: Not reported  
Additional Code 3: Not reported  
Additional Code 4: Not reported  
Additional Code 5: Not reported

Shipment Date: 20041213  
Creation Date: 3/16/2005 18:31:03  
Receipt Date: 20041214  
Manifest ID: 23568470  
Trans EPA ID: CAR000084145  
Trans Name: PHILIP WEST INDUSTRIAL SERVICES  
Trans 2 EPA ID: Not reported  
Trans 2 Name: Not reported  
TSDf EPA ID: CAD980887418  
Trans Name: EVERGREEN OIL INC  
TSDf Alt EPA ID: CAD980887418  
TSDf Alt Name: Not reported  
Waste Code Description: 221 - Waste oil and mixed oil  
RCRA Code: NONE

Map ID  
Direction  
Distance  
Elevation

MAP FINDINGS

Site

Database(s)

EDR ID Number  
EPA ID Number

MORAGA SUBSTATION (Continued)

S113005859

Meth Code:	R01 - Recycler
Quantity Tons:	17.1
Waste Quantity:	4500
Quantity Unit:	G
Additional Code 1:	Not reported
Additional Code 2:	Not reported
Additional Code 3:	Not reported
Additional Code 4:	Not reported
Additional Code 5:	Not reported
Shipment Date:	20041213
Creation Date:	3/16/2005 18:31:03
Receipt Date:	20041213
Manifest ID:	23568469
Trans EPA ID:	CAR000084145
Trans Name:	PHILIP WEST INDUSTRIAL SERVICES INC
Trans 2 EPA ID:	Not reported
Trans 2 Name:	Not reported
TSDf EPA ID:	CAD980887418
Trans Name:	EVERGREEN OIL
TSDf Alt EPA ID:	CAD980887418
TSDf Alt Name:	Not reported
Waste Code Description:	221 - Waste oil and mixed oil
RCRA Code:	NONE
Meth Code:	R01 - Recycler
Quantity Tons:	17.1
Waste Quantity:	4500
Quantity Unit:	G
Additional Code 1:	Not reported
Additional Code 2:	Not reported
Additional Code 3:	Not reported
Additional Code 4:	Not reported
Additional Code 5:	Not reported
Shipment Date:	20041210
Creation Date:	3/16/2005 18:31:03
Receipt Date:	20041210
Manifest ID:	23568468
Trans EPA ID:	CAR000084145
Trans Name:	PHILIP WEST INDUSTRIAL SERVICES INC
Trans 2 EPA ID:	Not reported
Trans 2 Name:	Not reported
TSDf EPA ID:	CAD980887418
Trans Name:	EVERGREEN OIL INC
TSDf Alt EPA ID:	CAD980887418
TSDf Alt Name:	Not reported
Waste Code Description:	221 - Waste oil and mixed oil
RCRA Code:	NONE
Meth Code:	R01 - Recycler
Quantity Tons:	17.1
Waste Quantity:	4500
Quantity Unit:	G
Additional Code 1:	Not reported
Additional Code 2:	Not reported
Additional Code 3:	Not reported
Additional Code 4:	Not reported
Additional Code 5:	Not reported



Map ID  
Direction  
Distance  
Elevation

MAP FINDINGS

Site

Database(s)

EDR ID Number  
EPA ID Number

**MORAGA SUBSTATION (Continued)**

**S113005859**

Shipment Date:	20041210
Creation Date:	3/16/2005 18:31:03
Receipt Date:	20041213
Manifest ID:	23568471
Trans EPA ID:	CAR000084145
Trans Name:	PHILIP WEST INDUSTRIAL SERVICE
Trans 2 EPA ID:	Not reported
Trans 2 Name:	Not reported
TSDf EPA ID:	CAD980887418
Trans Name:	EVERGREEN OIL INC
TSDf Alt EPA ID:	CAD980887418
TSDf Alt Name:	Not reported
Waste Code Description:	221 - Waste oil and mixed oil
RCRA Code:	NONE
Meth Code:	R01 - Recycler
Quantity Tons:	17.1
Waste Quantity:	4500
Quantity Unit:	G
Additional Code 1:	Not reported
Additional Code 2:	Not reported
Additional Code 3:	Not reported
Additional Code 4:	Not reported
Additional Code 5:	Not reported
Shipment Date:	20041210
Creation Date:	3/16/2005 18:31:03
Receipt Date:	20041210
Manifest ID:	21675993
Trans EPA ID:	CAR000084145
Trans Name:	PHILIP WEST INDUSTRIAL SERVICES INC
Trans 2 EPA ID:	Not reported
Trans 2 Name:	Not reported
TSDf EPA ID:	CAD980887418
Trans Name:	EVERGREEN OIL INC
TSDf Alt EPA ID:	CAD980887418
TSDf Alt Name:	Not reported
Waste Code Description:	221 - Waste oil and mixed oil
RCRA Code:	NONE
Meth Code:	R01 - Recycler
Quantity Tons:	22.42
Waste Quantity:	5900
Quantity Unit:	G
Additional Code 1:	Not reported
Additional Code 2:	Not reported
Additional Code 3:	Not reported
Additional Code 4:	Not reported
Additional Code 5:	Not reported
Additional Info:	
Year:	2002
Gen EPA ID:	CAD981421803
Shipment Date:	20020730
Creation Date:	3/12/2003 18:31:29
Receipt Date:	20020808
Manifest ID:	21858094
Trans EPA ID:	CAD063547996

Map ID  
Direction  
Distance  
Elevation

MAP FINDINGS

Site

Database(s)

EDR ID Number  
EPA ID Number

MORAGA SUBSTATION (Continued)

S113005859

Trans Name: Not reported  
Trans 2 EPA ID: Not reported  
Trans 2 Name: Not reported  
TSDf EPA ID: UTD981552177  
Trans Name: Not reported  
TSDf Alt EPA ID: Not reported  
TSDf Alt Name: Not reported  
Waste Code Description: 261 - Not reported  
RCRA Code: Not reported  
Meth Code: T03 - Treatment, Incineration  
Quantity Tons: 7.506  
Waste Quantity: 1800  
Quantity Unit: G  
Additional Code 1: Not reported  
Additional Code 2: Not reported  
Additional Code 3: Not reported  
Additional Code 4: Not reported  
Additional Code 5: Not reported

Shipment Date: 20020716  
Creation Date: 9/3/2002 18:32:13  
Receipt Date: 20020717  
Manifest ID: 21687826  
Trans EPA ID: CAD982413262  
Trans Name: Not reported  
Trans 2 EPA ID: Not reported  
Trans 2 Name: Not reported  
TSDf EPA ID: CAD982446874  
Trans Name: Not reported  
TSDf Alt EPA ID: Not reported  
TSDf Alt Name: Not reported  
Waste Code Description: 221 - Waste oil and mixed oil  
RCRA Code: Not reported  
Meth Code: H01 - Transfer Station  
Quantity Tons: 1.9  
Waste Quantity: 500  
Quantity Unit: G  
Additional Code 1: Not reported  
Additional Code 2: Not reported  
Additional Code 3: Not reported  
Additional Code 4: Not reported  
Additional Code 5: Not reported

Shipment Date: 20020710  
Creation Date: 8/29/2002 18:31:58  
Receipt Date: 20020711  
Manifest ID: 21687828  
Trans EPA ID: CAD982413262  
Trans Name: Not reported  
Trans 2 EPA ID: Not reported  
Trans 2 Name: Not reported  
TSDf EPA ID: CAD982446874  
Trans Name: Not reported  
TSDf Alt EPA ID: Not reported  
TSDf Alt Name: Not reported  
Waste Code Description: 221 - Waste oil and mixed oil  
RCRA Code: Not reported

Map ID  
Direction  
Distance  
Elevation

MAP FINDINGS

Site

Database(s)

EDR ID Number  
EPA ID Number

MORAGA SUBSTATION (Continued)

S113005859

Meth Code:	H01 - Transfer Station
Quantity Tons:	6.65
Waste Quantity:	1750
Quantity Unit:	G
Additional Code 1:	Not reported
Additional Code 2:	Not reported
Additional Code 3:	Not reported
Additional Code 4:	Not reported
Additional Code 5:	Not reported
Shipment Date:	20020612
Creation Date:	8/29/2002 18:31:16
Receipt Date:	20020619
Manifest ID:	21857682
Trans EPA ID:	CAD063547996
Trans Name:	Not reported
Trans 2 EPA ID:	Not reported
Trans 2 Name:	Not reported
TSDF EPA ID:	UTD981552177
Trans Name:	Not reported
TSDF Alt EPA ID:	Not reported
TSDF Alt Name:	Not reported
Waste Code Description:	261 - Not reported
RCRA Code:	Not reported
Meth Code:	T03 - Treatment, Incineration
Quantity Tons:	3.753
Waste Quantity:	900
Quantity Unit:	G
Additional Code 1:	Not reported
Additional Code 2:	Not reported
Additional Code 3:	Not reported
Additional Code 4:	Not reported
Additional Code 5:	Not reported
Shipment Date:	20020418
Creation Date:	1/8/2003 18:32:09
Receipt Date:	20020419
Manifest ID:	21841968
Trans EPA ID:	CAD063547996
Trans Name:	Not reported
Trans 2 EPA ID:	Not reported
Trans 2 Name:	Not reported
TSDF EPA ID:	CAT000646117
Trans Name:	Not reported
TSDF Alt EPA ID:	Not reported
TSDF Alt Name:	Not reported
Waste Code Description:	261 - Not reported
RCRA Code:	Not reported
Meth Code:	D80 - Disposal, Land Fill
Quantity Tons:	13.02564
Waste Quantity:	11820
Quantity Unit:	K
Additional Code 1:	Not reported
Additional Code 2:	Not reported
Additional Code 3:	Not reported
Additional Code 4:	Not reported
Additional Code 5:	Not reported

Map ID  
Direction  
Distance  
Elevation

MAP FINDINGS

Site

Database(s)

EDR ID Number  
EPA ID Number

MORAGA SUBSTATION (Continued)

S113005859

Shipment Date:	20020401
Creation Date:	7/10/2002 18:30:49
Receipt Date:	20020404
Manifest ID:	21841791
Trans EPA ID:	CAD063547996
Trans Name:	Not reported
Trans 2 EPA ID:	Not reported
Trans 2 Name:	Not reported
TSDf EPA ID:	OKD987087020
Trans Name:	Not reported
TSDf Alt EPA ID:	Not reported
TSDf Alt Name:	Not reported
Waste Code Description:	261 - Not reported
RCRA Code:	Not reported
Meth Code:	- Not reported
Quantity Tons:	19.03705
Waste Quantity:	17275
Quantity Unit:	K
Additional Code 1:	Not reported
Additional Code 2:	Not reported
Additional Code 3:	Not reported
Additional Code 4:	Not reported
Additional Code 5:	Not reported
Shipment Date:	20020319
Creation Date:	7/22/2002 18:31:22
Receipt Date:	20020320
Manifest ID:	21778782
Trans EPA ID:	CAD063547996
Trans Name:	Not reported
Trans 2 EPA ID:	Not reported
Trans 2 Name:	Not reported
TSDf EPA ID:	CAT000646117
Trans Name:	Not reported
TSDf Alt EPA ID:	Not reported
TSDf Alt Name:	Not reported
Waste Code Description:	261 - Not reported
RCRA Code:	Not reported
Meth Code:	H01 - Transfer Station
Quantity Tons:	0.6612
Waste Quantity:	600
Quantity Unit:	K
Additional Code 1:	Not reported
Additional Code 2:	Not reported
Additional Code 3:	Not reported
Additional Code 4:	Not reported
Additional Code 5:	Not reported
Shipment Date:	20020227
Creation Date:	7/8/2002 18:31:16
Receipt Date:	20020227
Manifest ID:	20803889
Trans EPA ID:	CAD982413262
Trans Name:	Not reported
Trans 2 EPA ID:	Not reported
Trans 2 Name:	Not reported
TSDf EPA ID:	CAD980887418

Map ID  
Direction  
Distance  
Elevation

MAP FINDINGS

Site

Database(s)

EDR ID Number  
EPA ID Number

MORAGA SUBSTATION (Continued)

S113005859

Trans Name: Not reported  
TSDf Alt EPA ID: Not reported  
TSDf Alt Name: Not reported  
Waste Code Description: 221 - Waste oil and mixed oil  
RCRA Code: Not reported  
Meth Code: R01 - Recycler  
Quantity Tons: 25.84  
Waste Quantity: 6800  
Quantity Unit: G  
Additional Code 1: Not reported  
Additional Code 2: Not reported  
Additional Code 3: Not reported  
Additional Code 4: Not reported  
Additional Code 5: Not reported

Shipment Date: 20020227  
Creation Date: 7/2/2002 18:32:18  
Receipt Date: 20020228  
Manifest ID: 20803887  
Trans EPA ID: CAD982413262  
Trans Name: Not reported  
Trans 2 EPA ID: Not reported  
Trans 2 Name: Not reported  
TSDf EPA ID: CAD982446874  
Trans Name: Not reported  
TSDf Alt EPA ID: Not reported  
TSDf Alt Name: Not reported  
Waste Code Description: 221 - Waste oil and mixed oil  
RCRA Code: Not reported  
Meth Code: H01 - Transfer Station  
Quantity Tons: 3.42  
Waste Quantity: 900  
Quantity Unit: G  
Additional Code 1: Not reported  
Additional Code 2: Not reported  
Additional Code 3: Not reported  
Additional Code 4: Not reported  
Additional Code 5: Not reported

Shipment Date: 20020222  
Creation Date: 7/2/2002 18:31:06  
Receipt Date: 20020225  
Manifest ID: 21345539  
Trans EPA ID: CAD063547996  
Trans Name: Not reported  
Trans 2 EPA ID: Not reported  
Trans 2 Name: Not reported  
TSDf EPA ID: UTD981552177  
Trans Name: Not reported  
TSDf Alt EPA ID: Not reported  
TSDf Alt Name: Not reported  
Waste Code Description: 731 - Liquids with polychlorinated biphenyls > 50 mg/l  
RCRA Code: Not reported  
Meth Code: T03 - Treatment, Incineration  
Quantity Tons: 19.836  
Waste Quantity: 18000  
Quantity Unit: K

Map ID  
Direction  
Distance  
Elevation

MAP FINDINGS

Site

Database(s)

EDR ID Number  
EPA ID Number

**MORAGA SUBSTATION (Continued)**

**S113005859**

Additional Code 1: Not reported  
Additional Code 2: Not reported  
Additional Code 3: Not reported  
Additional Code 4: Not reported  
Additional Code 5: Not reported

**HV1574**  
**NE**  
**1/8-1/4**  
**0.219 mi.**  
**1157 ft.**

**140 VALLEY VIEW DR**  
**ORINDA, CA**  
**Site 7 of 12 in cluster HV**

**ERNS 2004743677**  
**N/A**

**Actual:**  
**636 ft.**

[Click this hyperlink](#) while viewing on your computer to access additional ERNS detail in the EDR Site Report.

**Focus Map:**  
**3**

**HV1575**  
**NE**  
**1/8-1/4**  
**0.219 mi.**  
**1157 ft.**

**PG&E MORAGA SUBSTATION**  
**140 VALLEY VIEW DR**  
**ORINDA, CA 94563**  
**Site 8 of 12 in cluster HV**

**ECHO 1025890682**  
**N/A**

**Actual:**  
**636 ft.**

**ECHO:**  
Envid: 1025890682  
Registry ID: 110002700364  
DFR URL: <http://echo.epa.gov/detailed-facility-report?fid=110002700364>  
Name: PG&E MORAGA SUBSTATION  
Address: 140 VALLEY VIEW DR  
City,State,Zip: ORINDA, CA 94563

**Focus Map:**  
**3**

**HV1576**  
**NE**  
**1/8-1/4**  
**0.219 mi.**  
**1157 ft.**

**PACIFIC GAS & ELECTRIC - MORAGA SUB MANIFESTS**  
**140 VALLEY VIEW DR**  
**ORINDA, CA 94563**  
**Site 9 of 12 in cluster HV**

**HWTS S118225028**  
**HAZNET N/A**

**Actual:**  
**636 ft.**

**HWTS:**  
Name: PACIFIC GAS & ELECTRIC - MORAGA SUB MANIFESTS  
Address: 140 VALLEY VIEW DR  
Address 2: Not reported  
City,State,Zip: ORINDA, CA 94563  
EPA ID: CAC002789963  
Inactive Date: 01/15/2015  
Create Date: 10/16/2014  
Last Act Date: Not reported  
Mailing Name: Not reported  
Mailing Address: PO BOX 7640  
Mailing Address 2: Not reported  
Mailing City,State,Zip: SAN FRANCISCO, CA 94120  
Owner Name: PACIFIC GAS & ELECTRIC- MORAGA SUB  
Owner Address: PO BOX 7640

**Focus Map:**  
**3**

Map ID  
Direction  
Distance  
Elevation

MAP FINDINGS

Site

Database(s)

EDR ID Number  
EPA ID Number

**PACIFIC GAS & ELECTRIC - MORAGA SUB MANIFESTS (Continued)**

**S118225028**

Owner Address 2: Not reported  
Owner City,State,Zip: SAN FRANCISCO, CA 94120  
Owner Phone: Not reported  
Owner Fax: Not reported  
Contact Name: STEVE DIOSZEGI  
Contact Address: 16182 JASPER SEARS RD  
Contact Address 2: Not reported  
City,State,Zip: SANTA NELLA, CA 95322  
Contact Phone: Not reported  
Contact Fax: Not reported  
Facility Status: Inactive  
Facility Type: TEMPORARY  
Category: STATE  
Latitude: 37.851199  
Longitude: -122.158893

NAICS:  
EPA ID: CAC002789963  
Create Date: 2014-10-16 12:07:40.063  
NAICS Code: 221121  
NAICS Description: Electric Bulk Power Transmission and Control  
Issued EPA ID Date: 2014-10-16 12:07:40.06300  
Inactive Date: 2015-01-15 12:07:40.06000  
Facility Name: PACIFIC GAS & ELECTRIC - MORAGA SUB MANIFESTS  
Facility Address: 140 VALLEY VIEW DR  
Facility Address 2: Not reported  
Facility City: ORINDA  
Facility County: Not reported  
Facility State: CA  
Facility Zip: 94563

HAZNET:  
Name: PACIFIC GAS & ELECTRIC - MORAGA SUB MANIFESTS  
Address: 140 VALLEY VIEW DR  
Address 2: Not reported  
City,State,Zip: ORINDA, CA 94563  
Contact: STEVE DIOSZEGI  
Telephone: 2098144504  
Mailing Name: Not reported  
Mailing Address: PO BOX 7640

Year: 2014  
Gepaid: CAC002789963  
TSD EPA ID: CAD008302903  
CA Waste Code: 221 - Waste oil and mixed oil  
Disposal Method: H020 - Solvents Recovery  
Tons: 11.9586

Additional Info:  
Year: 2014  
Gen EPA ID: CAC002789963

Shipment Date: 20141016  
Creation Date: 12/26/2014 22:15:10  
Receipt Date: 20141027

Map ID  
Direction  
Distance  
Elevation

MAP FINDINGS

Site

Database(s)

EDR ID Number  
EPA ID Number

**PACIFIC GAS & ELECTRIC - MORAGA SUB MANIFESTS (Continued)**

**S118225028**

Manifest ID: 006511555JJK  
Trans EPA ID: CAR000177527  
Trans Name: PHILIP WEST INDUSTRIAL SERVICES  
Trans 2 EPA ID: Not reported  
Trans 2 Name: Not reported  
TSDf EPA ID: CAD008302903  
Trans Name: VEOLIA ENVIROMENTAL SERVICES  
TSDf Alt EPA ID: Not reported  
TSDf Alt Name: Not reported  
Waste Code Description: 221 - Waste oil and mixed oil  
RCRA Code: Not reported  
Meth Code: H020 - Solvents Recovery  
Quantity Tons: 11.9586  
Waste Quantity: 3147  
Quantity Unit: G  
Additional Code 1: Not reported  
Additional Code 2: Not reported  
Additional Code 3: Not reported  
Additional Code 4: Not reported  
Additional Code 5: Not reported

**HV1577**

**NE**

**140 VALLEY VIEW DR**

**1/8-1/4**

**ORINDA, CA**

**0.219 mi.**

**1157 ft.**

**Site 10 of 12 in cluster HV**

**ERNS 2005776834**

**N/A**

**Actual:**

**636 ft.**

[Click this hyperlink](#) while viewing on your computer to access additional ERNS detail in the EDR Site Report.

**Focus Map:**

**3**

**HV1578**

**NE**

**140 VALLEY VIEW DR.**

**1/8-1/4**

**ORINDA, CA 94601**

**0.219 mi.**

**1157 ft.**

**Site 11 of 12 in cluster HV**

**CHMIRS S107448617**

**N/A**

**Actual:**

**636 ft.**

**Focus Map:**

**3**

**CHMIRS:**

Name: Not reported  
Address: 140 VALLEY VIEW DR.  
City,State,Zip: ORINDA, CA 94601  
OES Incident Number: 4-6420  
OES notification: 12/08/2004  
OES Date: Not reported  
OES Time: Not reported  
**Date Completed: Not reported**  
Property Use: Not reported  
Agency Id Number: Not reported  
Agency Incident Number: Not reported  
Time Notified: Not reported  
Time Completed: Not reported  
Surrounding Area: Not reported  
Estimated Temperature: Not reported



Map ID  
Direction  
Distance  
Elevation

MAP FINDINGS

Site

Database(s)

EDR ID Number  
EPA ID Number

(Continued)

S107448617

Property Management:	Not reported
More Than Two Substances Involved?:	Not reported
Resp Agency Personel # Of Decontaminated:	Not reported
Responding Agency Personel # Of Injuries:	Not reported
Responding Agency Personel # Of Fatalities:	Not reported
Others Number Of Decontaminated:	Not reported
Others Number Of Injuries:	Not reported
Others Number Of Fatalities:	Not reported
Vehicle Make/year:	Not reported
Vehicle License Number:	Not reported
Vehicle State:	Not reported
Vehicle Id Number:	Not reported
CA DOT PUC/ICC Number:	Not reported
Company Name:	Not reported
Reporting Officer Name/ID:	Not reported
Report Date:	Not reported
Facility Telephone:	Not reported
Waterway Involved:	Not reported
Waterway:	San Pablo Creek
Spill Site:	Not reported
Cleanup By:	Contractor
Containment:	Not reported
What Happened:	Not reported
Type:	Not reported
Measure:	Not reported
Other:	Not reported
Date/Time:	Not reported
Year:	2004
Agency:	PG&E
Incident Date:	12/8/2004 12:00:00 AM
Admin Agency:	Contra Costa County Health Services Dept.
Amount:	Not reported
Contained:	Yes
Site Type:	Utilities/Substation
E Date:	Not reported
Substance:	Insulating Oil, non-PCB
Gallons:	3,000
Unknown:	0
Substance #2:	Not reported
Substance #3:	Not reported
Evacuations:	0
Number of Injuries:	0
Number of Fatalities:	0
#1 Pipeline:	Not reported
#2 Pipeline:	Not reported
#3 Pipeline:	Not reported
#1 Vessel >= 300 Tons:	Not reported
#2 Vessel >= 300 Tons:	Not reported
#3 Vessel >= 300 Tons:	Not reported
Evacs:	Not reported
Injuries:	Not reported
Fatals:	Not reported
Comments:	Not reported
Description:	A large transformer failed at the substation. There is a potential that a minute amount may have gone into a creek adjacent to the substation. Not reported

Map ID  
Direction  
Distance  
Elevation

MAP FINDINGS

Site

Database(s)

EDR ID Number  
EPA ID Number

(Continued)

S107448617

Name:	Not reported
Address:	140 VALLEY VIEW DR.
City,State,Zip:	ORINDA, CA 94601
OES Incident Number:	5-5944
OES notification:	10/15/2005
OES Date:	Not reported
OES Time:	Not reported
<b>Date Completed:</b>	<b>Not reported</b>
Property Use:	Not reported
Agency Id Number:	Not reported
Agency Incident Number:	Not reported
Time Notified:	Not reported
Time Completed:	Not reported
Surrounding Area:	Not reported
Estimated Temperature:	Not reported
Property Management:	Not reported
More Than Two Substances Involved?:	Not reported
Resp Agncy Personel # Of Decontaminated:	Not reported
Responding Agency Personel # Of Injuries:	Not reported
Responding Agency Personel # Of Fatalities:	Not reported
Others Number Of Decontaminated:	Not reported
Others Number Of Injuries:	Not reported
Others Number Of Fatalities:	Not reported
Vehicle Make/year:	Not reported
Vehicle License Number:	Not reported
Vehicle State:	Not reported
Vehicle Id Number:	Not reported
CA DOT PUC/ICC Number:	Not reported
Company Name:	Not reported
Reporting Officer Name/ID:	Not reported
Report Date:	Not reported
Facility Telephone:	Not reported
Waterway Involved:	Not reported
Waterway:	Not reported
Spill Site:	Not reported
Cleanup By:	Contractor
Containment:	Not reported
What Happened:	Not reported
Type:	Not reported
Measure:	Not reported
Other:	Not reported
Date/Time:	Not reported
Year:	2005
Agency:	PG&E
Incident Date:	10/15/200512:00:00 AM
Admin Agency:	Contra Costa County Health Services Dept.
Amount:	Not reported
Contained:	Yes
Site Type:	Other
E Date:	Not reported
Substance:	Non PCB Mineral Oil
Gallons:	500
Unknown:	0
Substance #2:	Not reported
Substance #3:	Not reported
Evacuations:	0
Number of Injuries:	0

Map ID  
Direction  
Distance  
Elevation

MAP FINDINGS

Site

Database(s)

EDR ID Number  
EPA ID Number

(Continued)

S107448617

Number of Fatalities: 0  
#1 Pipeline: Not reported  
#2 Pipeline: Not reported  
#3 Pipeline: Not reported  
#1 Vessel >= 300 Tons: Not reported  
#2 Vessel >= 300 Tons: Not reported  
#3 Vessel >= 300 Tons: Not reported  
Evacs: Not reported  
Injuries: Not reported  
Fataals: Not reported  
Comments: Not reported  
Description: Equipment failure caused this release.

HR1579 SAM WILLARD  
SE 3957 HANLY RD.  
1/8-1/4 OAKLAND, CA 94602  
0.219 mi.  
1157 ft. Site 2 of 4 in cluster HR

HWTS S117286830  
HAZNET N/A

Actual:  
288 ft.

HWTS:

Focus Map:  
9

Name: SAM WILLARD  
Address: 3957 HANLY RD.  
Address 2: Not reported  
City,State,Zip: OAKLAND, CA 94602  
EPA ID: CAC002722706  
Inactive Date: 06/07/2013  
Create Date: 03/08/2013  
Last Act Date: Not reported  
Mailing Name: Not reported  
Mailing Address: 3957 HANLY RD.  
Mailing Address 2: Not reported  
Mailing City,State,Zip: OAKLAND, CA 94602  
Owner Name: SAM WILLARD  
Owner Address: 3957 HANLY RD.  
Owner Address 2: Not reported  
Owner City,State,Zip: OAKLAND, CA 94602  
Owner Phone: Not reported  
Owner Fax: Not reported  
Contact Name: SAM WILLARD  
Contact Address: 3957 HANLY RD.  
Contact Address 2: Not reported  
City,State,Zip: OAKLAND, CA 94602  
Contact Phone: Not reported  
Contact Fax: Not reported  
Facility Status: Inactive  
Facility Type: TEMPORARY  
Category: STATE  
Latitude: 37.80828  
Longitude: -122.21375

HAZNET:

Name: SAM WILLARD  
Address: 3957 HANLY RD.  
Address 2: Not reported  
City,State,Zip: OAKLAND, CA 94602  
Contact: SAM WILLARD  
Telephone: 5108473284

Map ID  
Direction  
Distance  
Elevation

MAP FINDINGS

Site

Database(s)

EDR ID Number  
EPA ID Number

**SAM WILLARD (Continued)**

**S117286830**

Mailing Name: Not reported  
Mailing Address: 3957 HANLY RD.  
  
Year: 2013  
Gepaid: CAC002722706  
TSD EPA ID: CAD981382732  
CA Waste Code: 151 - Asbestos containing waste  
Disposal Method: H132 - Landfill Or Surface Impoundment That Will Be Closed As  
Landfill( To Include On-Site Treatment And/Or Stabilization)  
  
Tons: 0.4

Additional Info:

Year: 2013  
Gen EPA ID: CAC002722706

Shipment Date: 20130311  
Creation Date: 5/5/2013 22:15:17  
Receipt Date: 20130320  
Manifest ID: 010885460JJK  
Trans EPA ID: CAL000291177  
Trans Name: SYNERGY ENTERPRISES INC  
Trans 2 EPA ID: CAR000037283  
Trans 2 Name: WORLD ENVIRONMENTAL & ENERGY  
TSD EPA ID: CAD981382732  
Trans Name: ALTAMONT LANDFILL  
TSD EPA Alt ID: Not reported  
TSD EPA Alt Name: Not reported  
Waste Code Description: 151 - Asbestos-containing waste  
RCRA Code: Not reported  
Meth Code: H132 - Landfill Or Surface Impoundment That Will Be Closed As  
Landfill( To Include On-Site Treatment And/Or Stabilization)  
  
Quantity Tons: 0.4  
Waste Quantity: 1  
Quantity Unit: Y  
Additional Code 1: Not reported  
Additional Code 2: Not reported  
Additional Code 3: Not reported  
Additional Code 4: Not reported  
Additional Code 5: Not reported

**IW1580 NIKKI DOYLE**  
**ESE 4115 WATERHOUSE RD**  
**1/8-1/4 OAKLAND, CA 94602**  
**0.219 mi.**  
**1158 ft. Site 1 of 5 in cluster IW**

**HWTS S126100396**  
**HAZNET N/A**

**Actual:** 324 ft.  
**Focus Map:** 9  
HWTS:  
Name: NIKKI DOYLE  
Address: 4115 WATERHOUSE RD  
Address 2: Not reported  
City,State,Zip: OAKLAND, CA 94602  
EPA ID: CAC003049623  
Inactive Date: 04/06/2020  
Create Date: 01/06/2020  
Last Act Date: Not reported  
Mailing Name: Not reported

Map ID  
Direction  
Distance  
Elevation

MAP FINDINGS

Site

Database(s)

EDR ID Number  
EPA ID Number

**NIKKI DOYLE (Continued)**

**S126100396**

Mailing Address: 4115 WATERHOUSE RD  
Mailing Address 2: Not reported  
Mailing City,State,Zip: OAKLAND, CA 946021842  
Owner Name: NIKKI DOYLE  
Owner Address: 4115 WATERHOUSE RD  
Owner Address 2: Not reported  
Owner City,State,Zip: OAKLAND, CA 946021842  
Owner Phone: Not reported  
Owner Fax: Not reported  
Contact Name: NIKKI DOYLE  
Contact Address: 4115 WATERHOUSE RD  
Contact Address 2: Not reported  
City,State,Zip: OAKLAND, CA 946021842  
Contact Phone: Not reported  
Contact Fax: Not reported  
Facility Status: Inactive  
Facility Type: TEMPORARY  
Category: STATE  
Latitude: 37.810269  
Longitude: -122.211729

**HAZNET:**

Name: NIKKI DOYLE  
Address: 4115 WATERHOUSE RD  
Address 2: Not reported  
City,State,Zip: OAKLAND, CA 946021842  
Contact: NIKKI DOYLE  
Telephone: 5105027547  
Mailing Name: Not reported  
Mailing Address: 4115 WATERHOUSE RD

Year: 2020  
Gepaid: CAC003049623  
TSD EPA ID: CAD982042475  
CA Waste Code: 151 - Asbestos containing waste  
Disposal Method: H132 - Landfill Or Surface Impoundment That Will Be Closed As Landfill( To Include On-Site Treatment And/Or Stabilization)  
Tons: 0.23

**Additional Info:**

Year: 2020  
Gen EPA ID: CAC003049623  
Shipment Date: 1/8/2020  
Creation Date: 1/31/2020  
Receipt Date: 1/13/2020  
Manifest ID: 000265726DAT  
Trans EPA ID: CAL000371038  
Trans Name: ENVIRONMENTAL REMEDIES INC  
Trans 2 EPA ID: CAR000272773  
Trans 2 Name: UNI WASTE LLC  
TSD EPA ID: CAD982042475  
Trans Name: RECOLOGY HAY ROAD  
TSD Alt EPA ID: Not reported  
TSD Alt Name: Not reported

Map ID  
Direction  
Distance  
Elevation

MAP FINDINGS

Site

Database(s)

EDR ID Number  
EPA ID Number

**NIKKI DOYLE (Continued)**

**S126100396**

Waste Code Description: 151 - Asbestos-containing waste  
RCRA Code: Not reported  
Meth Code: H132 - Landfill Or Surface Impoundment That Will Be Closed As  
Landfill( To Include On-Site Treatment And/Or Stabilization)  
Quantity Tons: 0.23  
Waste Quantity: 1  
Quantity Unit: Y  
Additional Code 1: Not reported  
Additional Code 2: Not reported  
Additional Code 3: Not reported  
Additional Code 4: Not reported  
Additional Code 5: Not reported

Detail Two:

Year: 2020  
EM Manifest ID: 959776  
Shipment Date: 1/8/2020  
Receipt Date: 1/13/2020  
Manifest Number: 000265726DAT  
Generator EPA ID: CAC003049623  
Name: NIKKI DOYLE  
Address: WATERHOUSE ROAD  
Address 2: Not reported  
City: OAKLAND  
Zip: 94602  
Telephone: 800-424-9300  
Contact: Not reported  
Contact Telephone: 510-502-7547  
Transporter 1 EPA ID: CAL000371038  
Transporter 1 Emergency Number: Not reported  
Transporter 2 EPA ID: CAR000272773  
Transporter 2 Emergency Number: Not reported  
TSDf EPA ID: CAD982042475  
TSDf Name: RECOLOGY HAY ROAD  
TSDf Address 1: 6426 HAY RD  
TSDf Address 2: Not reported  
TSDf City: VACAVILLE  
TSDf Zip: 95687-0000  
TSDf Telephone: Not reported

State:

Year: 2020  
EM Manifest ID: 959776  
Generator EPA ID: CAC003049623  
Shipment Date: 2020-01-08  
Manifest Number: 000265726DAT  
Line Number: 1  
Method Code: H132  
Quantity Tons: 0.23000  
Quantity Waste: 1.000000  
Quantity Unit: Y  
Number of Containers: 10  
Type of Container: Burlap, cloth, paper, or plastic bags  
Quantity Type: Cubic Yards  
State Code: 151

MAP FINDINGS

Map ID			EDR ID Number
Direction			EPA ID Number
Distance			
Elevation	Site	Database(s)	

---

<b>IW1581</b> <b>ESE</b> <b>1/8-1/4</b> <b>0.219 mi.</b> <b>1158 ft.</b>	<b>NIKKI DOYLE</b> <b>4115 WATERHOUSE RD</b> <b>OAKLAND, CA 94602</b>  <b>Site 2 of 5 in cluster IW</b>	<b>ECHO</b>	<b>1026145711</b> <b>N/A</b>
--	---	-------------	---------------------------------

<b>Actual:</b> <b>324 ft.</b>  <b>Focus Map:</b> <b>9</b>	<b>ECHO:</b> Envid: 1026145711 Registry ID: 110070722434 DFR URL: <a href="http://echo.epa.gov/detailed-facility-report?fid=110070722434">http://echo.epa.gov/detailed-facility-report?fid=110070722434</a> Name: NIKKI DOYLE Address: 4115 WATERHOUSE RD City,State,Zip: OAKLAND, CA 94602	
---	---	--

<b>IW1582</b> <b>ESE</b> <b>1/8-1/4</b> <b>0.219 mi.</b> <b>1158 ft.</b>	<b>NIKKI DOYLE</b> <b>4115 WATERHOUSE RD</b> <b>OAKLAND, CA 94602</b>  <b>Site 3 of 5 in cluster IW</b>	<b>FINDS</b>	<b>1026412312</b> <b>N/A</b>
--	---	--------------	---------------------------------

<b>Actual:</b> <b>324 ft.</b>  <b>Focus Map:</b> <b>9</b>	<b>FINDS:</b> Registry ID: 110070722434  <a href="#">Click Here for FRS Facility Detail Report:</a>  <b>Environmental Interest/Information System:</b> The Resource Conservation and Recovery Act Information System (RCRAInfo) is EPA's comprehensive information system in support of the Resource Conservation and Recovery Act (RCRA) of 1976 and the Hazardous and Solid Waste Amendments (HSWA) of 1984. It tracks many types of information about generators, transporters, treaters, storers, and disposers of hazardous waste.  <a href="#">Click this hyperlink</a> while viewing on your computer to access additional FINDS: detail in the EDR Site Report.	
---	---	--

<b>IW1583</b> <b>ESE</b> <b>1/8-1/4</b> <b>0.219 mi.</b> <b>1158 ft.</b>	<b>NIKKI DOYLE</b> <b>4115 WATERHOUSE RD</b> <b>OAKLAND, CA 94602</b>  <b>Site 4 of 5 in cluster IW</b>	<b>RCRA NonGen / NLR</b>	<b>1026043414</b> <b>CAC003049623</b>
--	---	--------------------------	--

<b>Actual:</b> <b>324 ft.</b>  <b>Focus Map:</b> <b>9</b>	<b>RCRA Listings:</b> Date Form Received by Agency: 20200106 Handler Name: Nikki Doyle Handler Address: 4115 WATERHOUSE RD Handler City,State,Zip: OAKLAND, CA 94602-1842 EPA ID: CAC003049623 Contact Name: NIKKI DOYLE Contact Address: 4115 WATERHOUSE RD Contact City,State,Zip: OAKLAND, CA 94602-1842 Contact Telephone: 510-502-7547 Contact Fax: Not reported Contact Email: NICOLE@ENV-REM.COM Contact Title: Not reported EPA Region: 09 Land Type: Not reported Federal Waste Generator Description: Not a generator, verified Non-Notifier: Not reported Biennial Report Cycle: Not reported	
---	---	--

Map ID  
 Direction  
 Distance  
 Elevation

MAP FINDINGS

Site

Database(s)

EDR ID Number  
 EPA ID Number

**NIKKI DOYLE (Continued)**

**1026043414**

Accessibility:	Not reported
Active Site Indicator:	Not reported
State District Owner:	Not reported
State District:	Not reported
Mailing Address:	4115 WATERHOUSE RD
Mailing City, State, Zip:	OAKLAND, CA 94602-1842
Owner Name:	Nikki Doyle
Owner Type:	Other
Operator Name:	Nikki Doyle
Operator Type:	Other
Short-Term Generator Activity:	No
Importer Activity:	No
Mixed Waste Generator:	No
Transporter Activity:	No
Transfer Facility Activity:	No
Recycler Activity with Storage:	No
Small Quantity On-Site Burner Exemption:	No
Smelting Melting and Refining Furnace Exemption:	No
Underground Injection Control:	No
Off-Site Waste Receipt:	No
Universal Waste Indicator:	No
Universal Waste Destination Facility:	No
Federal Universal Waste:	No
Active Site State-Reg Handler:	---
Federal Facility Indicator:	Not reported
Hazardous Secondary Material Indicator:	N
Sub-Part K Indicator:	Not reported
2018 GPRC Permit Baseline:	Not on the Baseline
2018 GPRC Renewals Baseline:	Not on the Baseline
202 GPRC Corrective Action Baseline:	No
Subject to Corrective Action Universe:	No
Non-TSDFs Where RCRA CA has Been Imposed Universe:	No
Corrective Action Priority Ranking:	No NCAPS ranking
Environmental Control Indicator:	No
Institutional Control Indicator:	No
Human Exposure Controls Indicator:	N/A
Groundwater Controls Indicator:	N/A
Significant Non-Complier Universe:	No
Unaddressed Significant Non-Complier Universe:	No
Addressed Significant Non-Complier Universe:	No
Significant Non-Complier With a Compliance Schedule Universe:	No
Financial Assurance Required:	Not reported
Handler Date of Last Change:	20200210
Recognized Trader-Importer:	No
Recognized Trader-Exporter:	No
Importer of Spent Lead Acid Batteries:	No
Exporter of Spent Lead Acid Batteries:	No
Recycler Activity Without Storage:	No
Manifest Broker:	No
Sub-Part P Indicator:	No

Handler - Owner Operator:

Owner/Operator Indicator:	Operator
Owner/Operator Name: NIKKI DOYLE	
Legal Status:	Other
Date Became Current:	Not reported



Map ID  
Direction  
Distance  
Elevation

MAP FINDINGS

Site

Database(s)

EDR ID Number  
EPA ID Number

**NIKKI DOYLE (Continued)**

**1026043414**

Date Ended Current: Not reported  
Owner/Operator Address: 4115 WATERHOUSE RD  
Owner/Operator City,State,Zip: OAKLAND, CA 94602-1842  
Owner/Operator Telephone: 510-502-7547  
Owner/Operator Telephone Ext: Not reported  
Owner/Operator Fax: Not reported  
Owner/Operator Email: Not reported

Owner/Operator Indicator: Owner  
Owner/Operator Name: NIKKI DOYLE  
Legal Status: Other  
Date Became Current: Not reported  
Date Ended Current: Not reported  
Owner/Operator Address: 4115 WATERHOUSE RD  
Owner/Operator City,State,Zip: OAKLAND, CA 94602-1842  
Owner/Operator Telephone: 510-502-7547  
Owner/Operator Telephone Ext: Not reported  
Owner/Operator Fax: Not reported  
Owner/Operator Email: Not reported

Historic Generators:  
Receive Date: 20200106  
Handler Name: NIKKI DOYLE  
Federal Waste Generator Description: Not a generator, verified  
State District Owner: Not reported  
Large Quantity Handler of Universal Waste: No  
Recognized Trader Importer: No  
Recognized Trader Exporter: No  
Spent Lead Acid Battery Importer: No  
Spent Lead Acid Battery Exporter: No  
Current Record: Yes  
Non Storage Recycler Activity: Not reported  
Electronic Manifest Broker: Not reported

List of NAICS Codes and Descriptions:  
NAICS Code: 56299  
NAICS Description: ALL OTHER WASTE MANAGEMENT SERVICES

Facility Has Received Notices of Violations:  
Violations: No Violations Found

Evaluation Action Summary:  
Evaluations: No Evaluations Found

IP1584  
SSW  
1/8-1/4  
0.220 mi.  
1162 ft.

**DRAYAGE PROPERTY**  
**1350 34TH ST**  
**OAKLAND, CA**  
**Site 7 of 9 in cluster IP**

**RGA LUST S114612030**  
**N/A**

**Actual:**  
**180 ft.**  
**Focus Map:**  
**11**

**RGA LUST:**  
Name: DRAYAGE PROPERTY  
Address: 1350 34TH ST  
City: OAKLAND  
State: OAKLAND

Map ID  
Direction  
Distance  
Elevation

MAP FINDINGS

Site

Database(s)

EDR ID Number  
EPA ID Number

**DRAYAGE PROPERTY (Continued)**

**S114612030**

1994 DRAYAGE PROPERTY 1350 34TH ST  
Name: DRAYAGE PROPERTY  
Address: 1350 34TH ST  
City: OAKLAND  
State: OAKLAND  
1993 DRAYAGE PROPERTY 1350 34TH ST

**IP1585 HEMSATH DRAYAGE**  
**SSW 1350 34TH ST**  
**1/8-1/4 OAKLAND, CA**  
**0.220 mi.**  
**1162 ft. Site 8 of 9 in cluster IP**

**RGA LUST S114631776**  
**N/A**

**Actual:**  
**180 ft.**  
**Focus Map:**  
**11**

**RGA LUST:**  
Name: HEMSATH DRAYAGE  
Address: 1350 34TH ST  
City: OAKLAND  
State: OAKLAND  
2006 HEMSATH DRAYAGE 1350 34TH ST  
Name: HEMSATH DRAYAGE  
Address: 1350 34TH ST  
City: OAKLAND  
State: OAKLAND  
2005 HEMSATH DRAYAGE 1350 34TH ST  
Name: HEMSATH DRAYAGE  
Address: 1350 34TH ST  
City: OAKLAND  
State: OAKLAND  
2003 HEMSATH DRAYAGE 1350 34TH ST  
Name: HEMSATH DRAYAGE  
Address: 1350 34TH ST  
City: OAKLAND  
State: OAKLAND  
2002 HEMSATH DRAYAGE 1350 34TH ST  
Name: HEMSATH DRAYAGE  
Address: 1350 34TH ST  
City: OAKLAND  
State: OAKLAND  
2001 HEMSATH DRAYAGE 1350 34TH ST  
Name: HEMSATH DRAYAGE  
Address: 1350 34TH ST  
City: OAKLAND  
State: OAKLAND  
2000 HEMSATH DRAYAGE 1350 34TH ST  
Name: HEMSATH DRAYAGE  
Address: 1350 34TH ST  
City: OAKLAND  
State: OAKLAND  
1998 HEMSATH DRAYAGE 1350 34TH ST  
Name: HEMSATH DRAYAGE  
Address: 1350 34TH ST  
City: OAKLAND  
State: OAKLAND  
1997 HEMSATH DRAYAGE 1350 34TH ST  
Name: HEMSATH DRAYAGE  
Address: 1350 34TH ST  
City: OAKLAND  
State: OAKLAND

Map ID  
 Direction  
 Distance  
 Elevation

MAP FINDINGS

Site

Database(s)

EDR ID Number  
 EPA ID Number

**HEMSATH DRAYAGE (Continued)**

**S114631776**

1996 HEMSATH DRAYAGE 1350 34TH ST  
 Name: HEMSATH DRAYAGE  
 Address: 1350 34TH ST  
 City: OAKLAND  
 State: OAKLAND  
 1995 HEMSATH DRAYAGE 1350 34TH ST

**II1586 TONY'S EXPRESS AUTO SERVI**  
**SSE 3609 14TH**  
**1/8-1/4 OAKLAND, CA 94601**  
**0.220 mi.**  
**1163 ft. Site 2 of 3 in cluster II**

**HIST CORTESE S103066218**  
**N/A**

**Actual:** HIST CORTESE:  
**226 ft.** edr\_fname: TONY'S EXPRESS AUTO SERVI  
 edr\_fadd1: 3609 14TH  
**Focus Map:** City,State,Zip: OAKLAND, CA 94601  
**11** Region: CORTESE  
 Facility County Code: 1  
 Reg By: LTNKA  
 Reg Id: 01-1812

**II1587 JEREMY SUMMERS**  
**SSE 3601 GLEN PARK RD**  
**1/8-1/4 OAKLAND, CA 94602**  
**0.220 mi.**  
**1163 ft. Site 3 of 3 in cluster II**

**HWTS S112995998**  
**HAZNET N/A**

**Actual:** HWTS:  
**222 ft.** Name: JEREMY SUMMERS  
**Focus Map:** Address: 3601 GLEN PARK RD  
**11** Address 2: Not reported  
 City,State,Zip: OAKLAND, CA 94602  
 EPA ID: CAC002679202  
 Inactive Date: 05/03/2012  
 Create Date: 11/04/2011  
 Last Act Date: Not reported  
 Mailing Name: Not reported  
 Mailing Address: 3601 GLEN PARK RD  
 Mailing Address 2: Not reported  
 Mailing City,State,Zip: OAKLAND, CA 946021217  
 Owner Name: JEREMY SUMMERS  
 Owner Address: 3601 GLEN PARK RD  
 Owner Address 2: Not reported  
 Owner City,State,Zip: OAKLAND, CA 946021217  
 Owner Phone: Not reported  
 Owner Fax: Not reported  
 Contact Name: JEREMY SUMMERS  
 Contact Address: 3601 GLEN PARK RD  
 Contact Address 2: Not reported  
 City,State,Zip: OAKLAND, CA 946021217  
 Contact Phone: Not reported  
 Contact Fax: Not reported  
 Facility Status: Inactive  
 Facility Type: TEMPORARY  
 Category: STATE

Map ID  
Direction  
Distance  
Elevation

MAP FINDINGS

Site

Database(s)

EDR ID Number  
EPA ID Number

**JEREMY SUMMERS (Continued)**

**S112995998**

Latitude: 37.801674  
Longitude: -122.225855

**HAZNET:**

Name: JEREMY SUMMERS  
Address: 3601 GLEN PARK RD  
Address 2: Not reported  
City,State,Zip: OAKLAND, CA 946021217  
Contact: JEREMY SUMMERS  
Telephone: 6507594844  
Mailing Name: Not reported  
Mailing Address: 3601 GLEN PARK RD

Year: 2011  
Gepaid: CAC002679202  
TSD EPA ID: CAD981382732  
CA Waste Code: 151 - Asbestos containing waste  
Disposal Method: H132 - Landfill Or Surface Impoundment That Will Be Closed As Landfill( To Include On-Site Treatment And/Or Stabilization)  
Tons: 0.4

**Additional Info:**

Year: 2011  
Gen EPA ID: CAC002679202

Shipment Date: 20111104  
Creation Date: 1/20/2012 20:31:14  
Receipt Date: 20111108  
Manifest ID: 008899119JJK  
Trans EPA ID: CAL000160111  
Trans Name: ALLIANCE ENVIRONMENTAL GROUP  
Trans 2 EPA ID: CAL000349369  
Trans 2 Name: FERMA CORPORATION  
TSD EPA ID: CAD981382732  
Trans Name: ALTAMONT LANDFILL  
TSD Alt EPA ID: Not reported  
TSD Alt Name: Not reported  
Waste Code Description: 151 - Asbestos-containing waste  
RCRA Code: Not reported  
Meth Code: H132 - Landfill Or Surface Impoundment That Will Be Closed As Landfill( To Include On-Site Treatment And/Or Stabilization)  
Quantity Tons: 0.4  
Waste Quantity: 1  
Quantity Unit: Y  
Additional Code 1: Not reported  
Additional Code 2: Not reported  
Additional Code 3: Not reported  
Additional Code 4: Not reported  
Additional Code 5: Not reported

MAP FINDINGS

Map ID  
Direction  
Distance  
Elevation

Site

Database(s)

EDR ID Number  
EPA ID Number

**IX1588**    **KEY SIGNAL SERVICE**  
**SSW**      **1401 MACARTHUR BLVD**  
**1/8-1/4**    **SAN LEANDRO, CA**  
**0.220 mi.**  
**1164 ft.**    **Site 1 of 5 in cluster IX**

**EDR Hist Auto**    **1009011862**  
                                 **N/A**

**Actual:**      EDR Hist Auto  
**173 ft.**

<b>Focus Map:</b> <b>11</b>	Year:	Name:	Type:
	1951	HEAVIN C R	GASOLINE STATIONS
	1954	KEY SIGNAL SERVICE	GASOLINE STATIONS
	1959	FRANK S RICHFIELD SERVICE	GASOLINE STATIONS

**IY1589**    **ELAINE BACHRACH**  
**NW**      **520 HAMPTON ROAD**  
**1/8-1/4**    **PIEDMONT, CA 94611**  
**0.220 mi.**  
**1164 ft.**    **Site 1 of 3 in cluster IY**

**RCRA NonGen / NLR**    **1028900385**  
                                 **CAC003262177**

<b>Actual:</b> <b>496 ft.</b>	RCRA Listings:	
<b>Focus Map:</b> <b>9</b>	Date Form Received by Agency:	20231122
	Handler Name:	Elaine Bachrach
	Handler Address:	520 HAMPTON ROAD
	Handler City,State,Zip:	PIEDMONT, CA 94611
	EPA ID:	CAC003262177
	Contact Name:	ELAINE BACHRACH
	Contact Address:	520 HAMPTON ROAD
	Contact City,State,Zip:	PIEDMONT, CA 94611
	Contact Telephone:	510-530-7616
	Contact Fax:	Not reported
	Contact Email:	MELISA@ENV-REM.COM
	Contact Title:	Not reported
	EPA Region:	09
	Land Type:	Not reported
	Federal Waste Generator Description:	Not a generator, verified
	Non-Notifier:	Not reported
	Biennial Report Cycle:	Not reported
	Accessibility:	Not reported
	Active Site Indicator:	Not reported
	State District Owner:	Not reported
	State District:	Not reported
	Mailing Address:	520 HAMPTON ROAD
	Mailing City,State,Zip:	PIEDMONT, CA 94611
	Owner Name:	Elaine Bachrach
	Owner Type:	Other
	Operator Name:	Elaine Bachrach
	Operator Type:	Other
	Short-Term Generator Activity:	No
	Importer Activity:	No
	Mixed Waste Generator:	No
	Transporter Activity:	No
	Transfer Facility Activity:	No
	Recycler Activity with Storage:	No
	Small Quantity On-Site Burner Exemption:	No
	Smelting Melting and Refining Furnace Exemption:	No
	Underground Injection Control:	No
	Off-Site Waste Receipt:	No
	Universal Waste Indicator:	No
	Universal Waste Destination Facility:	No
	Federal Universal Waste:	No

Map ID  
Direction  
Distance  
Elevation

MAP FINDINGS

Site

Database(s)

EDR ID Number  
EPA ID Number

**ELAINE BACHRACH (Continued)**

**1028900385**

Active Site State-Reg Handler: ---  
Federal Facility Indicator: Not reported  
Hazardous Secondary Material Indicator: N  
Sub-Part K Indicator: Not reported  
2018 GPRC Permit Baseline: Not on the Baseline  
2018 GPRC Renewals Baseline: Not on the Baseline  
202 GPRC Corrective Action Baseline: No  
Subject to Corrective Action Universe: No  
Non-TSDFs Where RCRA CA has Been Imposed Universe: No  
Corrective Action Priority Ranking: No NCAPS ranking  
Environmental Control Indicator: No  
Institutional Control Indicator: No  
Human Exposure Controls Indicator: N/A  
Groundwater Controls Indicator: N/A  
Significant Non-Complier Universe: No  
Unaddressed Significant Non-Complier Universe: No  
Addressed Significant Non-Complier Universe: No  
Significant Non-Complier With a Compliance Schedule Universe: No  
Financial Assurance Required: Not reported  
Handler Date of Last Change: 20231122  
Recognized Trader-Importer: No  
Recognized Trader-Exporter: No  
Importer of Spent Lead Acid Batteries: No  
Exporter of Spent Lead Acid Batteries: No  
Recycler Activity Without Storage: No  
Manifest Broker: No  
Sub-Part P Indicator: No

Handler - Owner Operator:

Owner/Operator Indicator: Operator  
Owner/Operator Name: ELAINE BACHRACH  
Legal Status: Other  
Date Became Current: Not reported  
Date Ended Current: Not reported  
Owner/Operator Address: 520 HAMPTON ROAD  
Owner/Operator City,State,Zip: PIEDMONT, CA 94611  
Owner/Operator Telephone: 510-530-7616  
Owner/Operator Telephone Ext: Not reported  
Owner/Operator Fax: Not reported  
Owner/Operator Email: Not reported

Owner/Operator Indicator: Owner  
Owner/Operator Name: ELAINE BACHRACH  
Legal Status: Other  
Date Became Current: Not reported  
Date Ended Current: Not reported  
Owner/Operator Address: 520 HAMPTON ROAD  
Owner/Operator City,State,Zip: PIEDMONT, CA 94611  
Owner/Operator Telephone: 510-530-7616  
Owner/Operator Telephone Ext: Not reported  
Owner/Operator Fax: Not reported  
Owner/Operator Email: Not reported

Historic Generators:

Receive Date: 20231122

Map ID  
 Direction  
 Distance  
 Elevation

MAP FINDINGS

Site

Database(s)

EDR ID Number  
 EPA ID Number

**ELAINE BACHRACH (Continued)**

**1028900385**

Handler Name: ELAINE BACHRACH  
 Federal Waste Generator Description: Not a generator, verified  
 State District Owner: Not reported  
 Large Quantity Handler of Universal Waste: No  
 Recognized Trader Importer: No  
 Recognized Trader Exporter: No  
 Spent Lead Acid Battery Importer: No  
 Spent Lead Acid Battery Exporter: No  
 Current Record: Yes  
 Non Storage Recycler Activity: No  
 Electronic Manifest Broker: No

List of NAICS Codes and Descriptions:

NAICS Code: 56299  
 NAICS Description: ALL OTHER WASTE MANAGEMENT SERVICES

Facility Has Received Notices of Violations:

Violations: No Violations Found

Evaluation Action Summary:

Evaluations: No Evaluations Found

**IE1590**  
**SE**  
**1/8-1/4**  
**0.221 mi.**  
**1165 ft.**

**2555 MONTEREY BLVD.**  
**OAKLAND, CA**  
**Site 2 of 2 in cluster IE**

**CHMIRS S113999007**  
**N/A**

**Actual:**  
**561 ft.**  
**Focus Map:**  
**9**

CHMIRS:  
 Name: Not reported  
 Address: 2555 MONTEREY BLVD.  
 City,State,Zip: OAKLAND, CA  
 OES Incident Number: 13-2193  
 OES notification: 04/11/2013  
 OES Date: Not reported  
 OES Time: Not reported  
**Date Completed: Not reported**  
 Property Use: Not reported  
 Agency Id Number: Not reported  
 Agency Incident Number: Not reported  
 Time Notified: Not reported  
 Time Completed: Not reported  
 Surrounding Area: Not reported  
 Estimated Temperature: Not reported  
 Property Management: Not reported  
 More Than Two Substances Involved?: Not reported  
 Resp Agncy Personel # Of Decontaminated: Not reported  
 Responding Agency Personel # Of Injuries: Not reported  
 Responding Agency Personel # Of Fatalities: Not reported  
 Others Number Of Decontaminated: Not reported  
 Others Number Of Injuries: Not reported  
 Others Number Of Fatalities: Not reported  
 Vehicle Make/year: Not reported  
 Vehicle License Number: Not reported  
 Vehicle State: Not reported

Map ID  
Direction  
Distance  
Elevation

MAP FINDINGS

Site

Database(s)

EDR ID Number  
EPA ID Number

(Continued)

S113999007

Vehicle Id Number:	Not reported
CA DOT PUC/ICC Number:	Not reported
Company Name:	Not reported
Reporting Officer Name/ID:	Not reported
Report Date:	Not reported
Facility Telephone:	Not reported
Waterway Involved:	Yes
Waterway:	Palo Seco Creek
Spill Site:	Other
Cleanup By:	N/A
Containment:	Not reported
What Happened:	Not reported
Type:	Not reported
Measure:	Gal(s)
Other:	Not reported
Date/Time:	1000
Year:	2013
Agency:	EBMUD
Incident Date:	4/8/2013
Admin Agency:	City of Oakland Fire Department
Amount:	Not reported
Contained:	No
Site Type:	Palo Seco Creek
E Date:	Not reported
Substance:	Potable Water
Quantity Released:	86,400
Unknown:	Not reported
Substance #2:	Not reported
Substance #3:	Not reported
Evacuations:	Not reported
Number of Injuries:	Not reported
Number of Fatalities:	Not reported
#1 Pipeline:	Not reported
#2 Pipeline:	Not reported
#3 Pipeline:	Not reported
#1 Vessel >= 300 Tons:	Not reported
#2 Vessel >= 300 Tons:	Not reported
#3 Vessel >= 300 Tons:	Not reported
Evacs:	Not reported
Injuries:	Not reported
Fatals:	Not reported
Comments:	Not reported
Description:	A broken pipe has caused this release. The water is being dechlorinated, and is an on-going release due to need to keep pressure in the pipes to avoid contamination. This release will continue until at least Monday 04/15/13.



Map ID  
Direction  
Distance  
Elevation

MAP FINDINGS

Site

Database(s) EDR ID Number  
EPA ID Number

**HN1591**  
**SE** 4064 WATERHOUSE RD  
1/8-1/4 OAKLAND, CA 94602  
0.221 mi.  
1166 ft. Site 4 of 4 in cluster HN

**CHMIRS** S110419879  
N/A

**Actual:** CHMIRS:  
**310 ft.** Name: Not reported  
**Focus Map:** Address: 4064 WATERHOUSE RD  
**9** City,State,Zip: OAKLAND, CA 94602  
OES Incident Number: 08-2325  
OES notification: 03/25/2008  
OES Date: Not reported  
OES Time: Not reported  
**Date Completed:** **Not reported**  
Property Use: Not reported  
Agency Id Number: Not reported  
Agency Incident Number: Not reported  
Time Notified: Not reported  
Time Completed: Not reported  
Surrounding Area: Not reported  
Estimated Temperature: Not reported  
Property Management: Not reported  
More Than Two Substances Involved?: Not reported  
Resp Agncy Personel # Of Decontaminated: Not reported  
Responding Agency Personel # Of Injuries: Not reported  
Responding Agency Personel # Of Fatalities: Not reported  
Others Number Of Decontaminated: Not reported  
Others Number Of Injuries: Not reported  
Others Number Of Fatalities: Not reported  
Vehicle Make/year: Not reported  
Vehicle License Number: Not reported  
Vehicle State: Not reported  
Vehicle Id Number: Not reported  
CA DOT PUC/ICC Number: Not reported  
Company Name: Not reported  
Reporting Officer Name/ID: Not reported  
Report Date: Not reported  
Facility Telephone: Not reported  
Waterway Involved: Yes  
Waterway: Sausal Creek  
Spill Site: Residence  
Cleanup By: Reporting Party  
Containment: Not reported  
What Happened: Not reported  
Type: Not reported  
Measure: Gal(s)  
Other: Not reported  
Date/Time: 1600  
Year: 2008  
Agency: East Bay Mud  
Incident Date: 3/25/2008  
Admin Agency: City of Oakland Fire Department  
Amount: Not reported  
Contained: 85%  
Site Type: Sausal Creek  
E Date: Not reported  
Substance: Drinking Water  
Quantity Released: 10,500

Map ID  
 Direction  
 Distance  
 Elevation

MAP FINDINGS

Site

Database(s)

EDR ID Number  
 EPA ID Number

(Continued)

S110419879

Unknown:	Not reported
Substance #2:	Not reported
Substance #3:	Not reported
Evacuations:	0
Number of Injuries:	0
Number of Fatalities:	0
#1 Pipeline:	Not reported
#2 Pipeline:	Not reported
#3 Pipeline:	Not reported
#1 Vessel >= 300 Tons:	Not reported
#2 Vessel >= 300 Tons:	Not reported
#3 Vessel >= 300 Tons:	Not reported
Evacs:	Not reported
Injuries:	Not reported
Fatals:	Not reported
Comments:	Not reported
Description:	main line broke causing this release into the Sausal Creek and are now providing sediment control and will de-chlorinate the creek

1592  
 NNE  
 1/8-1/4  
 0.221 mi.  
 1167 ft.

**PAULINE & BRETT GILLESPEY**  
**966 UNDERHILLS ROAD**  
**OAKLAND, CA 94610**

RCRA NonGen / NLR

1028896103  
 CAC003257584

**Actual:**  
 138 ft.

**Focus Map:**  
 8

RCRA Listings:	
Date Form Received by Agency:	20231020
Handler Name:	Pauline & Brett Gillespey
Handler Address:	966 UNDERHILLS ROAD
Handler City,State,Zip:	OAKLAND, CA 94610
EPA ID:	CAC003257584
Contact Name:	PAULINE & BRETT GILLESPEY
Contact Address:	966 UNDERHILLS ROAD
Contact City,State,Zip:	OAKLAND, CA 94610
Contact Telephone:	415-309-0545
Contact Fax:	Not reported
Contact Email:	NICOLE@ENV-REM.COM
Contact Title:	Not reported
EPA Region:	09
Land Type:	Not reported
Federal Waste Generator Description:	Not a generator, verified
Non-Notifier:	Not reported
Biennial Report Cycle:	Not reported
Accessibility:	Not reported
Active Site Indicator:	Not reported
State District Owner:	Not reported
State District:	Not reported
Mailing Address:	966 UNDERHILLS ROAD
Mailing City,State,Zip:	OAKLAND, CA 94610
Owner Name:	Pauline & Brett Gillespey
Owner Type:	Other
Operator Name:	Pauline & Brett Gillespey
Operator Type:	Other
Short-Term Generator Activity:	No
Importer Activity:	No
Mixed Waste Generator:	No
Transporter Activity:	No

Map ID  
 Direction  
 Distance  
 Elevation

MAP FINDINGS

Site

Database(s)

EDR ID Number  
 EPA ID Number

**PAULINE & BRETT GILLESPEY (Continued)**

**1028896103**

Transfer Facility Activity:	No
Recycler Activity with Storage:	No
Small Quantity On-Site Burner Exemption:	No
Smelting Melting and Refining Furnace Exemption:	No
Underground Injection Control:	No
Off-Site Waste Receipt:	No
Universal Waste Indicator:	No
Universal Waste Destination Facility:	No
Federal Universal Waste:	No
Active Site State-Reg Handler:	---
Federal Facility Indicator:	Not reported
Hazardous Secondary Material Indicator:	N
Sub-Part K Indicator:	Not reported
2018 GPRC Permit Baseline:	Not on the Baseline
2018 GPRC Renewals Baseline:	Not on the Baseline
202 GPRC Corrective Action Baseline:	No
Subject to Corrective Action Universe:	No
Non-TSDFs Where RCRA CA has Been Imposed Universe:	No
Corrective Action Priority Ranking:	No NCAPS ranking
Environmental Control Indicator:	No
Institutional Control Indicator:	No
Human Exposure Controls Indicator:	N/A
Groundwater Controls Indicator:	N/A
Significant Non-Complier Universe:	No
Unaddressed Significant Non-Complier Universe:	No
Addressed Significant Non-Complier Universe:	No
Significant Non-Complier With a Compliance Schedule Universe:	No
Financial Assurance Required:	Not reported
Handler Date of Last Change:	20231020
Recognized Trader-Importer:	No
Recognized Trader-Exporter:	No
Importer of Spent Lead Acid Batteries:	No
Exporter of Spent Lead Acid Batteries:	No
Recycler Activity Without Storage:	No
Manifest Broker:	No
Sub-Part P Indicator:	No

Handler - Owner Operator:

Owner/Operator Indicator:	Operator
Owner/Operator Name:	PAULINE & BRETT GILLESPEY
Legal Status:	Other
Date Became Current:	Not reported
Date Ended Current:	Not reported
Owner/Operator Address:	966 UNDERHILLS ROAD
Owner/Operator City,State,Zip:	OAKLAND, CA 94610
Owner/Operator Telephone:	415-309-0545
Owner/Operator Telephone Ext:	Not reported
Owner/Operator Fax:	Not reported
Owner/Operator Email:	Not reported

Owner/Operator Indicator:	Owner
Owner/Operator Name:	PAULINE & BRETT GILLESPEY
Legal Status:	Other
Date Became Current:	Not reported
Date Ended Current:	Not reported
Owner/Operator Address:	966 UNDERHILLS ROAD

Map ID  
Direction  
Distance  
Elevation

MAP FINDINGS

Site

Database(s)

EDR ID Number  
EPA ID Number

**PAULINE & BRETT GILLESPEY (Continued)**

**1028896103**

Owner/Operator City,State,Zip: OAKLAND, CA 94610  
Owner/Operator Telephone: 415-309-0545  
Owner/Operator Telephone Ext: Not reported  
Owner/Operator Fax: Not reported  
Owner/Operator Email: Not reported

Historic Generators:

Receive Date: 20231020  
Handler Name: PAULINE & BRETT GILLESPEY  
Federal Waste Generator Description: Not a generator, verified  
State District Owner: Not reported  
Large Quantity Handler of Universal Waste: No  
Recognized Trader Importer: No  
Recognized Trader Exporter: No  
Spent Lead Acid Battery Importer: No  
Spent Lead Acid Battery Exporter: No  
Current Record: Yes  
Non Storage Recycler Activity: No  
Electronic Manifest Broker: No

List of NAICS Codes and Descriptions:

NAICS Code: 56299  
NAICS Description: ALL OTHER WASTE MANAGEMENT SERVICES

Facility Has Received Notices of Violations:

Violations: No Violations Found

Evaluation Action Summary:

Evaluations: No Evaluations Found

HJ1593  
NNW  
1/8-1/4  
0.222 mi.  
1172 ft.

**BRADY THOMAS**  
**1450 TRESTLE GLEN RD**  
**OAKLAND, CA 94610**  
**Site 5 of 5 in cluster HJ**

**HWTS S120991189**  
**HAZNET N/A**

Actual:  
131 ft.

Focus Map:  
8

HWTS:  
Name: BRADY THOMAS  
Address: 1450 TRESTLE GLEN RD  
Address 2: Not reported  
City,State,Zip: OAKLAND, CA 94610  
EPA ID: CAC002848342  
Inactive Date: 05/11/2016  
Create Date: 02/09/2016  
Last Act Date: Not reported  
Mailing Name: Not reported  
Mailing Address: 1450 TRESTLE GLEN RD  
Mailing Address 2: Not reported  
Mailing City,State,Zip: OAKLAND, CA 94610  
Owner Name: BRADY THOMAS  
Owner Address: 1450 TRESTLE GLEN RD  
Owner Address 2: Not reported  
Owner City,State,Zip: OAKLAND, CA 94610  
Owner Phone: Not reported  
Owner Fax: Not reported

Map ID  
 Direction  
 Distance  
 Elevation

MAP FINDINGS

Site

Database(s)

EDR ID Number  
 EPA ID Number

**BRADY THOMAS (Continued)**

**S120991189**

Contact Name: BRADY THOMAS  
 Contact Address: 1450 TRESTLE GLEN RD  
 Contact Address 2: Not reported  
 City,State,Zip: OAKLAND, CA 94610  
 Contact Phone: Not reported  
 Contact Fax: Not reported  
 Facility Status: Inactive  
 Facility Type: TEMPORARY  
 Category: STATE  
 Latitude: 37.809351  
 Longitude: -122.225923

**HAZNET:**

Name: BRADY THOMAS  
 Address: 1450 TRESTLE GLEN RD  
 Address 2: Not reported  
 City,State,Zip: OAKLAND, CA 94610  
 Contact: BRADY THOMAS  
 Telephone: 5104996231  
 Mailing Name: Not reported  
 Mailing Address: 1450 TRESTLE GLEN RD

Year: 2016  
 Gepaid: CAC002848342  
 TSD EPA ID: CAD981382732  
 CA Waste Code: 151 - Asbestos containing waste  
 Disposal Method: H132 - Landfill Or Surface Impoundment That Will Be Closed As  
 Landfill( To Include On-Site Treatment And/Or Stabilization)  
 Tons: 0.23

**IZ1594 THOMAS MILLS**  
**NNW 1550 TRESTLE GLEN RD.**  
**1/8-1/4 OAKLAND, CA 94610**  
**0.222 mi.**  
**1173 ft. Site 1 of 7 in cluster IZ**

**HWTS S113788057**  
**HAZNET N/A**

**Actual:**  
**154 ft.**  
**Focus Map:**  
**8**

**HWTS:**  
 Name: THOMAS MILLS  
 Address: 1550 TRESTLE GLEN RD.  
 Address 2: Not reported  
 City,State,Zip: OAKLAND, CA 94610  
 EPA ID: CAC002704286  
 Inactive Date: 12/05/2012  
 Create Date: 09/06/2012  
 Last Act Date: Not reported  
 Mailing Name: Not reported  
 Mailing Address: 1550 TRESTLE GLEN RD.  
 Mailing Address 2: Not reported  
 Mailing City,State,Zip: OAKLAND, CA 94610  
 Owner Name: THOMAS MILLS  
 Owner Address: 1550 TRESTLE GLEN RD.  
 Owner Address 2: Not reported  
 Owner City,State,Zip: OAKLAND, CA 94610  
 Owner Phone: Not reported  
 Owner Fax: Not reported  
 Contact Name: THOMAS MILLS

Map ID  
Direction  
Distance  
Elevation

MAP FINDINGS

Site

Database(s)

EDR ID Number  
EPA ID Number

**THOMAS MILLS (Continued)**

**S113788057**

Contact Address: 1550 TRESTLE GLEN RD.  
Contact Address 2: Not reported  
City,State,Zip: OAKLAND, CA 94610  
Contact Phone: Not reported  
Contact Fax: Not reported  
Facility Status: Inactive  
Facility Type: TEMPORARY  
Category: STATE  
Latitude: 37.81061  
Longitude: -122.22361

**HAZNET:**

Name: THOMAS MILLS  
Address: 1550 TRESTLE GLEN RD.  
Address 2: Not reported  
City,State,Zip: OAKLAND, CA 94610  
Contact: Thomas Mills  
Telephone: 5104654641  
Mailing Name: Not reported  
Mailing Address: 1550 Trestle Glen Rd.

Year: 2012  
Gepaid: CAC002704286  
TSD EPA ID: CAD981382732  
CA Waste Code: 151 - Asbestos containing waste  
Disposal Method: H132 - Landfill Or Surface Impoundment That Will Be Closed As Landfill( To Include On-Site Treatment And/Or Stabilization)  
Tons: 0.4

**Additional Info:**

Year: 2012  
Gen EPA ID: CAC002704286  
  
Shipment Date: 20120910  
Creation Date: 11/6/2012 22:15:10  
Receipt Date: 20120913  
Manifest ID: 010004623JJK  
Trans EPA ID: CAL000291177  
Trans Name: SYNERGY ENTERPRISES INC  
Trans 2 EPA ID: CAR000037283  
Trans 2 Name: WORLD ENVIRONMENTAL & ENERGY  
TSD EPA ID: CAD981382732  
Trans Name: ALTAMONT LANDFILL  
TSD EPA ID: Not reported  
TSD EPA Name: Not reported  
Waste Code Description: 151 - Asbestos-containing waste  
RCRA Code: Not reported  
Meth Code: H132 - Landfill Or Surface Impoundment That Will Be Closed As Landfill( To Include On-Site Treatment And/Or Stabilization)  
  
Quantity Tons: 0.4  
Waste Quantity: 1  
Quantity Unit: Y  
Additional Code 1: Not reported  
Additional Code 2: Not reported  
Additional Code 3: Not reported

Map ID  
 Direction  
 Distance  
 Elevation

MAP FINDINGS

Site

Database(s)

EDR ID Number  
 EPA ID Number

**THOMAS MILLS (Continued)**

**S113788057**

Additional Code 4: Not reported  
 Additional Code 5: Not reported

**JA1595**  
**SE**  
 1/8-1/4  
 0.222 mi.  
 1173 ft.

**DANIEL & MELISSA HAFT**  
**1900 MELVIN ROAD**  
**OAKLAND, CA 94602**  
**Site 1 of 6 in cluster JA**

**RCRA NonGen / NLR**

**1027202543**  
**CAC003166441**

**Actual:**  
**744 ft.**  
**Focus Map:**  
**9**

RCRA Listings:	20220315
Date Form Received by Agency:	
Handler Name:	Daniel & Melissa Haft
Handler Address:	1900 MELVIN ROAD
Handler City,State,Zip:	OAKLAND, CA 94602
EPA ID:	CAC003166441
Contact Name:	DANIEL & MELISSA HAFT
Contact Address:	1900 MELVIN ROAD
Contact City,State,Zip:	OAKLAND, CA 94602
Contact Telephone:	310-415-1954
Contact Fax:	Not reported
Contact Email:	GISELLE.ESPIRITU@SYNERGYCOMPANIES.ORG
Contact Title:	Not reported
EPA Region:	09
Land Type:	Not reported
Federal Waste Generator Description:	Not a generator, verified
Non-Notifier:	Not reported
Biennial Report Cycle:	Not reported
Accessibility:	Not reported
Active Site Indicator:	Not reported
State District Owner:	Not reported
State District:	Not reported
Mailing Address:	1900 MELVIN ROAD
Mailing City,State,Zip:	OAKLAND, CA 94602
Owner Name:	Daniel & Melissa Haft
Owner Type:	Other
Operator Name:	Daniel & Melissa Haft
Operator Type:	Other
Short-Term Generator Activity:	No
Importer Activity:	No
Mixed Waste Generator:	No
Transporter Activity:	No
Transfer Facility Activity:	No
Recycler Activity with Storage:	No
Small Quantity On-Site Burner Exemption:	No
Smelting Melting and Refining Furnace Exemption:	No
Underground Injection Control:	No
Off-Site Waste Receipt:	No
Universal Waste Indicator:	No
Universal Waste Destination Facility:	No
Federal Universal Waste:	No
Active Site State-Reg Handler:	---
Federal Facility Indicator:	Not reported
Hazardous Secondary Material Indicator:	N
Sub-Part K Indicator:	Not reported
2018 GPRA Permit Baseline:	Not on the Baseline
2018 GPRA Renewals Baseline:	Not on the Baseline
202 GPRA Corrective Action Baseline:	No
Subject to Corrective Action Universe:	No

Map ID  
Direction  
Distance  
Elevation

MAP FINDINGS

Site

Database(s)

EDR ID Number  
EPA ID Number

**DANIEL & MELISSA HAFT (Continued)**

**1027202543**

Non-TSDFs Where RCRA CA has Been Imposed Universe:	No
Corrective Action Priority Ranking:	No NCAPS ranking
Environmental Control Indicator:	No
Institutional Control Indicator:	No
Human Exposure Controls Indicator:	N/A
Groundwater Controls Indicator:	N/A
Significant Non-Complier Universe:	No
Unaddressed Significant Non-Complier Universe:	No
Addressed Significant Non-Complier Universe:	No
Significant Non-Complier With a Compliance Schedule Universe:	No
Financial Assurance Required:	Not reported
Handler Date of Last Change:	20220315
Recognized Trader-Importer:	No
Recognized Trader-Exporter:	No
Importer of Spent Lead Acid Batteries:	No
Exporter of Spent Lead Acid Batteries:	No
Recycler Activity Without Storage:	No
Manifest Broker:	No
Sub-Part P Indicator:	No

Handler - Owner Operator:	
Owner/Operator Indicator:	Owner
Owner/Operator Name:	DANIEL & MELISSA HAFT
Legal Status:	Other
Date Became Current:	Not reported
Date Ended Current:	Not reported
Owner/Operator Address:	1900 MELVIN ROAD
Owner/Operator City,State,Zip:	OAKLAND, CA 94602
Owner/Operator Telephone:	310-415-1954
Owner/Operator Telephone Ext:	Not reported
Owner/Operator Fax:	Not reported
Owner/Operator Email:	Not reported

Owner/Operator Indicator:	Operator
Owner/Operator Name:	DANIEL & MELISSA HAFT
Legal Status:	Other
Date Became Current:	Not reported
Date Ended Current:	Not reported
Owner/Operator Address:	1900 MELVIN ROAD
Owner/Operator City,State,Zip:	OAKLAND, CA 94602
Owner/Operator Telephone:	310-415-1954
Owner/Operator Telephone Ext:	Not reported
Owner/Operator Fax:	Not reported
Owner/Operator Email:	Not reported

Historic Generators:	
Receive Date:	20220315
Handler Name:	DANIEL & MELISSA HAFT
Federal Waste Generator Description:	Not a generator, verified
State District Owner:	Not reported
Large Quantity Handler of Universal Waste:	No
Recognized Trader Importer:	No
Recognized Trader Exporter:	No
Spent Lead Acid Battery Importer:	No
Spent Lead Acid Battery Exporter:	No



Map ID  
Direction  
Distance  
Elevation

MAP FINDINGS

Site

Database(s)

EDR ID Number  
EPA ID Number

**DANIEL & MELISSA HAFT (Continued)**

**1027202543**

Current Record: Yes  
Non Storage Recycler Activity: No  
Electronic Manifest Broker: No

List of NAICS Codes and Descriptions:

NAICS Code: 56299  
NAICS Description: ALL OTHER WASTE MANAGEMENT SERVICES

Facility Has Received Notices of Violations:

Violations: No Violations Found

Evaluation Action Summary:

Evaluations: No Evaluations Found

---

**JA1596 DANIEL & MELISSA HAFT**  
**SE 1900 MELVIN ROAD**  
**1/8-1/4 OAKLAND, CA 94602**  
**0.222 mi.**  
**1173 ft. Site 2 of 6 in cluster JA**

**ECHO 1027188311**  
**N/A**

**Actual:** ECHO:  
**744 ft.** Envid: 1027188311  
**Focus Map:** Registry ID: 110071246943  
**9** DFR URL: <http://echo.epa.gov/detailed-facility-report?fid=110071246943>  
Name: DANIEL & MELISSA HAFT  
Address: 1900 MELVIN ROAD  
City,State,Zip: OAKLAND, CA 94602

---

**JA1597 DANIEL & MELISSA HAFT**  
**SE 1900 MELVIN ROAD**  
**1/8-1/4 OAKLAND, CA 94602**  
**0.222 mi.**  
**1173 ft. Site 3 of 6 in cluster JA**

**FINDS 1027175430**  
**N/A**

**Actual:** FINDS:  
**744 ft.** Registry ID: 110071246943  
**Focus Map:**  
**9** [Click Here for FRS Facility Detail Report:](#)

Environmental Interest/Information System:

The Resource Conservation and Recovery Act Information System (RCRAInfo) is EPA's comprehensive information system in support of the Resource Conservation and Recovery Act (RCRA) of 1976 and the Hazardous and Solid Waste Amendments (HSWA) of 1984. It tracks many types of information about generators, transporters, treaters, storers, and disposers of hazardous waste.

[Click this hyperlink](#) while viewing on your computer to access additional FINDS: detail in the EDR Site Report.

MAP FINDINGS

Map ID  
 Direction  
 Distance  
 Elevation

Site

Database(s)      EDR ID Number  
 EPA ID Number

**JA1598      DANIEL & MELISSA HAFT**  
**SE            1900 MELVIN ROAD**  
**1/8-1/4      OAKLAND, CA 94602**  
**0.222 mi.**  
**1173 ft.      Site 4 of 6 in cluster JA**

**HWTS      S128380521**  
**N/A**

**Actual:**            HWTS:  
**744 ft.**              Name:                      DANIEL & MELISSA HAFT  
**Focus Map:**      Address:                    1900 MELVIN ROAD  
**9**                      Address 2:                Not reported  
                             City,State,Zip:            OAKLAND, CA 94602  
                             EPA ID:                    CAC003170417  
                             Inactive Date:            07/08/2022  
                             Create Date:              04/08/2022  
                             Last Act Date:            07/09/2022  
                             Mailing Name:            Not reported  
                             Mailing Address:        1900 MELVIN ROAD  
                             Mailing Address 2:      Not reported  
                             Mailing City,State,Zip: OAKLAND, CA  
                             Owner Name:              DANIEL & MELISSA HAFT  
                             Owner Address:          1900 MELVIN ROAD  
                             Owner Address 2:        Not reported  
                             Owner City,State,Zip: OAKLAND, CA 94602  
                             Owner Phone:            3104151954  
                             Owner Fax:                Not reported  
                             Contact Name:            DANIEL & MELISSA HAFT  
                             Contact Address:        1900 MELVIN ROAD  
                             Contact Address 2:      Not reported  
                             City,State,Zip:            OAKLAND, CA 94602  
                             Contact Phone:            3104151954  
                             Contact Fax:                Not reported  
                             Facility Status:            Not reported  
                             Facility Type:             Not reported  
                             Category:                 Not reported  
                             Latitude:                  Not reported  
                             Longitude:                 Not reported

**JA1599      DANIEL & MELISSA HAFT**  
**SE            1900 MELVIN ROAD**  
**1/8-1/4      OAKLAND, CA 94602**  
**0.222 mi.**  
**1173 ft.      Site 5 of 6 in cluster JA**

**HWTS      S128376823**  
**N/A**

**Actual:**            HWTS:  
**744 ft.**              Name:                      DANIEL & MELISSA HAFT  
**Focus Map:**      Address:                    1900 MELVIN ROAD  
**9**                      Address 2:                Not reported  
                             City,State,Zip:            OAKLAND, CA 94602  
                             EPA ID:                    CAC003166441  
                             Inactive Date:            Not reported  
                             Create Date:              03/15/2022  
                             Last Act Date:            Not reported  
                             Mailing Name:            Not reported  
                             Mailing Address:        1900 MELVIN ROAD  
                             Mailing Address 2:      Not reported  
                             Mailing City,State,Zip: OAKLAND, CA 94602  
                             Owner Name:              DANIEL & MELISSA HAFT  
                             Owner Address:          1900 MELVIN ROAD  
                             Owner Address 2:        Not reported  
                             Owner City,State,Zip: OAKLAND, CA 94602

Map ID  
 Direction  
 Distance  
 Elevation

MAP FINDINGS

Site

Database(s)

EDR ID Number  
 EPA ID Number

**DANIEL & MELISSA HAFT (Continued)**

**S128376823**

Owner Phone: Not reported  
 Owner Fax: Not reported  
 Contact Name: DANIEL & MELISSA HAFT  
 Contact Address: 1900 MELVIN ROAD  
 Contact Address 2: Not reported  
 City,State,Zip: OAKLAND, CA 94602  
 Contact Phone: Not reported  
 Contact Fax: Not reported  
 Facility Status: Active  
 Facility Type: TEMPORARY  
 Category: STATE  
 Latitude: 37.81445599  
 Longitude: -122.206544

**JA1600**  
**SE**  
**1/8-1/4**  
**0.222 mi.**  
**1173 ft.**

**DANIEL & MELISSA HAFT**  
**1900 MELVIN ROAD**  
**OAKLAND, CA 94602**  
**Site 6 of 6 in cluster JA**

**RCRA NonGen / NLR**

**1027206289**  
**CAC003170417**

**Actual:**  
**744 ft.**

RCRA Listings:

**Focus Map:**  
**9**

Date Form Received by Agency: 20220408  
 Handler Name: Daniel & Melissa Haft  
 Handler Address: 1900 MELVIN ROAD  
 Handler City,State,Zip: OAKLAND, CA 94602  
 EPA ID: CAC003170417  
 Contact Name: DANIEL & MELISSA HAFT  
 Contact Address: 1900 MELVIN ROAD  
 Contact City,State,Zip: OAKLAND, CA 94602  
 Contact Telephone: 310-415-1954  
 Contact Fax: Not reported  
 Contact Email: GISELLE.ESPIRITU@SYNERGYCOMPANIES.ORG  
 Contact Title: Not reported  
 EPA Region: 09  
 Land Type: Not reported  
 Federal Waste Generator Description: Not a generator, verified  
 Non-Notifier: Not reported  
 Biennial Report Cycle: Not reported  
 Accessibility: Not reported  
 Active Site Indicator: Not reported  
 State District Owner: Not reported  
 State District: Not reported  
 Mailing Address: 1900 MELVIN ROAD  
 Mailing City,State,Zip: OAKLAND, CA 94602  
 Owner Name: Daniel & Melissa Haft  
 Owner Type: Other  
 Operator Name: Daniel & Melissa Haft  
 Operator Type: Other  
 Short-Term Generator Activity: No  
 Importer Activity: No  
 Mixed Waste Generator: No  
 Transporter Activity: No  
 Transfer Facility Activity: No  
 Recycler Activity with Storage: No  
 Small Quantity On-Site Burner Exemption: No  
 Smelting Melting and Refining Furnace Exemption: No  
 Underground Injection Control: No  
 Off-Site Waste Receipt: No

Map ID  
 Direction  
 Distance  
 Elevation

MAP FINDINGS

Site

Database(s)

EDR ID Number  
 EPA ID Number

**DANIEL & MELISSA HAFT (Continued)**

**1027206289**

Universal Waste Indicator:	No
Universal Waste Destination Facility:	No
Federal Universal Waste:	No
Active Site State-Reg Handler:	---
Federal Facility Indicator:	Not reported
Hazardous Secondary Material Indicator:	N
Sub-Part K Indicator:	Not reported
2018 GPRC Permit Baseline:	Not on the Baseline
2018 GPRC Renewals Baseline:	Not on the Baseline
202 GPRC Corrective Action Baseline:	No
Subject to Corrective Action Universe:	No
Non-TSDFs Where RCRA CA has Been Imposed Universe:	No
Corrective Action Priority Ranking:	No NCAPS ranking
Environmental Control Indicator:	No
Institutional Control Indicator:	No
Human Exposure Controls Indicator:	N/A
Groundwater Controls Indicator:	N/A
Significant Non-Complier Universe:	No
Unaddressed Significant Non-Complier Universe:	No
Addressed Significant Non-Complier Universe:	No
Significant Non-Complier With a Compliance Schedule Universe:	No
Financial Assurance Required:	Not reported
Handler Date of Last Change:	20220411
Recognized Trader-Importer:	No
Recognized Trader-Exporter:	No
Importer of Spent Lead Acid Batteries:	No
Exporter of Spent Lead Acid Batteries:	No
Recycler Activity Without Storage:	No
Manifest Broker:	No
Sub-Part P Indicator:	No

Handler - Owner Operator:

Owner/Operator Indicator:	Owner
Owner/Operator Name: DANIEL & MELISSA HAFT	
Legal Status:	Other
Date Became Current:	Not reported
Date Ended Current:	Not reported
Owner/Operator Address:	1900 MELVIN ROAD
Owner/Operator City,State,Zip:	OAKLAND, CA 94602
Owner/Operator Telephone:	310-415-1954
Owner/Operator Telephone Ext:	Not reported
Owner/Operator Fax:	Not reported
Owner/Operator Email:	Not reported

Owner/Operator Indicator:	Operator
Owner/Operator Name: DANIEL & MELISSA HAFT	
Legal Status:	Other
Date Became Current:	Not reported
Date Ended Current:	Not reported
Owner/Operator Address:	1900 MELVIN ROAD
Owner/Operator City,State,Zip:	OAKLAND, CA 94602
Owner/Operator Telephone:	310-415-1954
Owner/Operator Telephone Ext:	Not reported
Owner/Operator Fax:	Not reported
Owner/Operator Email:	Not reported

Map ID  
 Direction  
 Distance  
 Elevation

MAP FINDINGS

Site

Database(s)

EDR ID Number  
 EPA ID Number

**DANIEL & MELISSA HAFT (Continued)**

**1027206289**

Historic Generators:

Receive Date:	20220408
Handler Name:	DANIEL & MELISSA HAFT
Federal Waste Generator Description:	Not a generator, verified
State District Owner:	Not reported
Large Quantity Handler of Universal Waste:	No
Recognized Trader Importer:	No
Recognized Trader Exporter:	No
Spent Lead Acid Battery Importer:	No
Spent Lead Acid Battery Exporter:	No
Current Record:	Yes
Non Storage Recycler Activity:	No
Electronic Manifest Broker:	No

List of NAICS Codes and Descriptions:

NAICS Code:	56299
NAICS Description:	ALL OTHER WASTE MANAGEMENT SERVICES

Facility Has Received Notices of Violations:

Violations:	No Violations Found
-------------	---------------------

Evaluation Action Summary:

Evaluations:	No Evaluations Found
--------------	----------------------

**JB1601**  
**SE**  
**1/8-1/4**  
**0.223 mi.**  
**1176 ft.**

**DALE BAUM**  
**4021 WATERHOUSE RD**  
**OAKLAND, CA 94602**  
**Site 1 of 3 in cluster JB**

**HWTS S123596804**  
**HAZNET N/A**

**Actual:**  
**314 ft.**

**Focus Map:**  
**9**

HWTS:

Name:	DALE BAUM
Address:	4021 WATERHOUSE RD
Address 2:	Not reported
City,State,Zip:	OAKLAND, CA 94602
EPA ID:	CAC002807723
Inactive Date:	06/18/2015
Create Date:	03/19/2015
Last Act Date:	Not reported
Mailing Name:	Not reported
Mailing Address:	4021 WATERHOUSE RD
Mailing Address 2:	Not reported
Mailing City,State,Zip:	OAKLAND, CA 94602
Owner Name:	DALE BAUM
Owner Address:	4021 WATERHOUSE RD
Owner Address 2:	Not reported
Owner City,State,Zip:	OAKLAND, CA 94602
Owner Phone:	Not reported
Owner Fax:	Not reported
Contact Name:	DALE BAUM
Contact Address:	4021 WATERHOUSE RD
Contact Address 2:	Not reported
Contact City,State,Zip:	OAKLAND, CA 94602
Contact Phone:	Not reported
Contact Fax:	Not reported

Map ID  
Direction  
Distance  
Elevation

MAP FINDINGS

Site

Database(s)

EDR ID Number  
EPA ID Number

**DALE BAUM (Continued)**

**S123596804**

Facility Status: Inactive  
Facility Type: TEMPORARY  
Category: STATE  
Latitude: 37.808543  
Longitude: -122.212946

**HAZNET:**

Name: DALE BAUM  
Address: 4021 WATERHOUSE RD  
Address 2: Not reported  
City, State, Zip: OAKLAND, CA 94602  
Contact: DALE BAUM  
Telephone: 5108423532  
Mailing Name: Not reported  
Mailing Address: 4021 WATERHOUSE RD

Year: 2015  
Gepaid: CAC002807723  
TSD EPA ID: CAD981382732  
CA Waste Code: 151 - Asbestos containing waste  
Disposal Method: H132 - Landfill Or Surface Impoundment That Will Be Closed As Landfill( To Include On-Site Treatment And/Or Stabilization)  
Tons: 0.23

**Additional Info:**

Year: 2015  
Gen EPA ID: CAC002807723  
  
Shipment Date: 20150323  
Creation Date: 5/27/2015 22:15:12  
Receipt Date: 20150330  
Manifest ID: 014310163JJK  
Trans EPA ID: CAL000291177  
Trans Name: SYNERGY ENTERPRISES INC  
Trans 2 EPA ID: CAR000037283  
Trans 2 Name: WORLD ENVIRONMENTAL & ENERGY  
TSD EPA ID: CAD981382732  
Trans Name: ALTAMONT LANDFILL  
TSD Alt EPA ID: Not reported  
TSD Alt Name: Not reported  
Waste Code Description: 151 - Asbestos-containing waste  
RCRA Code: Not reported  
Meth Code: H132 - Landfill Or Surface Impoundment That Will Be Closed As Landfill( To Include On-Site Treatment And/Or Stabilization)  
  
Quantity Tons: 0.23  
Waste Quantity: 1  
Quantity Unit: Y  
Additional Code 1: Not reported  
Additional Code 2: Not reported  
Additional Code 3: Not reported  
Additional Code 4: Not reported  
Additional Code 5: Not reported

MAP FINDINGS

Map ID  
 Direction  
 Distance  
 Elevation

Site

Database(s)

EDR ID Number  
 EPA ID Number

**JB1602**    **DALE BAUM**  
**SE**        **4021 WATERHOUSE RD**  
**1/8-1/4**    **OAKLAND, CA 94602**  
**0.223 mi.**  
**1176 ft.**    **Site 2 of 3 in cluster JB**

**HWTS**    **S123594311**  
**HAZNET**    **N/A**

**Actual:**  
**314 ft.**

**Focus Map:**  
**9**

**HWTS:**  
 Name: DALE BAUM  
 Address: 4021 WATERHOUSE RD  
 Address 2: Not reported  
 City,State,Zip: OAKLAND, CA 94602  
 EPA ID: CAC002769105  
 Inactive Date: 07/28/2014  
 Create Date: 04/28/2014  
 Last Act Date: Not reported  
 Mailing Name: Not reported  
 Mailing Address: 4021 WATERHOUSE RD  
 Mailing Address 2: Not reported  
 Mailing City,State,Zip: OAKLAND, CA 94602  
 Owner Name: DALE BAUM  
 Owner Address: 4021 WATERHOUSE RD  
 Owner Address 2: Not reported  
 Owner City,State,Zip: OAKLAND, CA 94602  
 Owner Phone: Not reported  
 Owner Fax: Not reported  
 Contact Name: DALE BAUM  
 Contact Address: 4021 WATERHOUSE RD  
 Contact Address 2: Not reported  
 City,State,Zip: OAKLAND, CA 94602  
 Contact Phone: Not reported  
 Contact Fax: Not reported  
 Facility Status: Inactive  
 Facility Type: TEMPORARY  
 Category: STATE  
 Latitude: 37.808543  
 Longitude: -122.212946

**HAZNET:**  
 Name: DALE BAUM  
 Address: 4021 WATERHOUSE RD  
 Address 2: Not reported  
 City,State,Zip: OAKLAND, CA 94602  
 Contact: DALE BAUM  
 Telephone: 9795750880  
 Mailing Name: Not reported  
 Mailing Address: 4021 WATERHOUSE RD

Year: 2014  
 Gepaid: CAC002769105  
 TSD EPA ID: CAD981382732  
 CA Waste Code: 151 - Asbestos containing waste  
 Disposal Method: H132 - Landfill Or Surface Impoundment That Will Be Closed As Landfill( To Include On-Site Treatment And/Or Stabilization)  
 Tons: 0.4

**Additional Info:**  
 Year: 2014

Map ID  
Direction  
Distance  
Elevation

MAP FINDINGS

Site

Database(s)

EDR ID Number  
EPA ID Number

**DALE BAUM (Continued)**

**S123594311**

Gen EPA ID: CAC002769105  
Shipment Date: 20140429  
Creation Date: 7/1/2014 22:15:08  
Receipt Date: 20140506  
Manifest ID: 012387061JJK  
Trans EPA ID: CAL000291177  
Trans Name: SYNERGY ENTERPRISES INC  
Trans 2 EPA ID: CAR000037283  
Trans 2 Name: WORLD ENVIRONMENTAL & ENERGY  
TSDf EPA ID: CAD981382732  
Trans Name: ALTAMONT LANDFILL  
TSDf Alt EPA ID: Not reported  
TSDf Alt Name: Not reported  
Waste Code Description: 151 - Asbestos-containing waste  
RCRA Code: Not reported  
Meth Code: H132 - Landfill Or Surface Impoundment That Will Be Closed As Landfill( To Include On-Site Treatment And/Or Stabilization)  
Quantity Tons: 0.4  
Waste Quantity: 1  
Quantity Unit: Y  
Additional Code 1: Not reported  
Additional Code 2: Not reported  
Additional Code 3: Not reported  
Additional Code 4: Not reported  
Additional Code 5: Not reported

JC1603  
ESE  
1/8-1/4  
0.223 mi.  
1178 ft.

**MICHAEL LANDE**  
**1746 LEIMERT BLVD**  
**OAKLAND, CA 94602**  
**Site 1 of 7 in cluster JC**

**FINDS 1026547385**  
**ECHO N/A**

**Actual:**  
**425 ft.**

**FINDS:**  
Registry ID: 110070846848

**Focus Map:**  
**9**

Click Here for FRS Facility Detail Report:

Environmental Interest/Information System:

The Resource Conservation and Recovery Act Information System (RCRAInfo) is EPA's comprehensive information system in support of the Resource Conservation and Recovery Act (RCRA) of 1976 and the Hazardous and Solid Waste Amendments (HSWA) of 1984. It tracks many types of information about generators, transporters, treaters, storers, and disposers of hazardous waste.

Click this hyperlink while viewing on your computer to access additional FINDS: detail in the EDR Site Report.

ECHO:

Envid: 1026547385  
Registry ID: 110070846848  
DFR URL: <http://echo.epa.gov/detailed-facility-report?fid=110070846848>  
Name: MICHAEL LANDE  
Address: 1746 LEIMERT BLVD  
City,State,Zip: OAKLAND, CA 94602



MAP FINDINGS

Map ID  
 Direction  
 Distance  
 Elevation

Site

Database(s)

EDR ID Number  
 EPA ID Number

**JC1604**    **MICHAEL LANDE**  
**ESE**        **1746 LEIMERT BLVD**  
**1/8-1/4**     **OAKLAND, CA 94602**  
**0.223 mi.**  
**1178 ft.**     **Site 2 of 7 in cluster JC**

**HWTS**    **S126390100**  
**HAZNET**   **N/A**

**Actual:**  
**425 ft.**

**Focus Map:**  
**9**

**HWTS:**  
 Name: MICHAEL LANDE  
 Address: 1746 LEIMERT BLVD  
 Address 2: Not reported  
 City,State,Zip: OAKLAND, CA 94602  
 EPA ID: CAC003081056  
 Inactive Date: 11/25/2020  
 Create Date: 08/26/2020  
 Last Act Date: Not reported  
 Mailing Name: Not reported  
 Mailing Address: 1746 LEIMERT BLVD  
 Mailing Address 2: Not reported  
 Mailing City,State,Zip: OAKLAND, CA 94602  
 Owner Name: MICHAEL LANDE  
 Owner Address: 1746 LEIMERT BLVD  
 Owner Address 2: Not reported  
 Owner City,State,Zip: OAKLAND, CA 94602  
 Owner Phone: Not reported  
 Owner Fax: Not reported  
 Contact Name: MICHAEL LANDE  
 Contact Address: 1746 LEIMERT BLVD  
 Contact Address 2: Not reported  
 City,State,Zip: OAKLAND, CA 94602  
 Contact Phone: Not reported  
 Contact Fax: Not reported  
 Facility Status: Inactive  
 Facility Type: TEMPORARY  
 Category: STATE  
 Latitude: 37.81197301  
 Longitude: -122.21000003

**HAZNET:**  
 Name: MICHAEL LANDE  
 Address: 1746 LEIMERT BLVD  
 Address 2: Not reported  
 City,State,Zip: OAKLAND, CA 94602  
 Contact: MICHAEL LANDE  
 Telephone: 4154200316  
 Mailing Name: Not reported  
 Mailing Address: 1746 LEIMERT BLVD

Year: 2020  
 Gepaid: CAC003081056  
 TSD EPA ID: CAD981382732  
 CA Waste Code: 151 - Asbestos containing waste  
 Disposal Method: H132 - Landfill Or Surface Impoundment That Will Be Closed As Landfill( To Include On-Site Treatment And/Or Stabilization)  
 Tons: 0.23

**Additional Info:**  
 Year: 2020

Map ID  
Direction  
Distance  
Elevation

MAP FINDINGS

Site

Database(s)

EDR ID Number  
EPA ID Number

**MICHAEL LANDE (Continued)**

**S126390100**

Gen EPA ID: CAC003081056  
Shipment Date: 8/28/2020  
Creation Date: 9/10/2020  
Receipt Date: 9/1/2020  
Manifest ID: 021917216JJK  
Trans EPA ID: CAL000291177  
Trans Name: SYNERGY ENTERPRISES INC  
Trans 2 EPA ID: CAR000272773  
Trans 2 Name: UNI WASTE LLC  
TSDf EPA ID: CAD981382732  
Trans Name: ALTAMONT LANDFILL & RESOURCE RECOVERY FACILITY  
TSDf Alt EPA ID: Not reported  
TSDf Alt Name: Not reported  
Waste Code Description: 151 - Asbestos-containing waste  
RCRA Code: Not reported  
Meth Code: H132 - Landfill Or Surface Impoundment That Will Be Closed As Landfill( To Include On-Site Treatment And/Or Stabilization)  
Quantity Tons: 0.23  
Waste Quantity: 1  
Quantity Unit: Y  
Additional Code 1: Not reported  
Additional Code 2: Not reported  
Additional Code 3: Not reported  
Additional Code 4: Not reported  
Additional Code 5: Not reported

Detail Two:

Year: 2020  
EM Manifest ID: 85aca380-fa0e-4dce-965e-2ecf46722048  
Shipment Date: 8/28/2020  
Receipt Date: 9/1/2020  
Manifest Number: 021917216JJK  
Generator EPA ID: CAC003081056  
Name: MICHAEL LANDE  
Address: 1746 LEIMERT BLVD  
Address 2: Not reported  
City: OAKLAND  
Zip: 94602  
Telephone: 800-439-9610  
Contact: MICHAEL LANDE  
Contact Telephone: 415-420-0316  
Transporter 1 EPA ID: CAL000291177  
Transporter 1 Emergency Number: Not reported  
Transporter 2 EPA ID: CAR000272773  
Transporter 2 Emergency Number: Not reported  
TSDf EPA ID: CAD981382732  
TSDf Name: ALTAMONT LANDFILL & RESOURCE RECOVERY FACILITY  
TSDf Address 1: ALTAMONT PASS RD  
TSDf Address 2: Not reported  
TSDf City: LIVERMORE  
TSDf Zip: 94551  
TSDf Telephone: Not reported

State:

Year: 2020  
EM Manifest ID: 85aca380-fa0e-4dce-965e-2ecf46722048

Map ID  
 Direction  
 Distance  
 Elevation

MAP FINDINGS

Site

Database(s)

EDR ID Number  
 EPA ID Number

**MICHAEL LANDE (Continued)**

**S126390100**

Generator EPA ID: CAC003081056  
 Shipment Date: 2020-08-28  
 Manifest Number: 021917216JJK  
 Line Number: 1  
 Method Code: H132  
 Quantity Tons: 0.23000  
 Quantity Waste: 1.000000  
 Quantity Unit: Y  
 Number of Containers: 10  
 Type of Container: Burlap, cloth, paper, or plastic bags  
 Quantity Type: Cubic Yards  
 State Code: 151

JC1605  
 ESE  
 1/8-1/4  
 0.223 mi.  
 1178 ft.

**MICHAEL LANDE**  
**1746 LEIMERT BLVD**  
**OAKLAND, CA 94602**  
**Site 3 of 7 in cluster JC**

**RCRA NonGen / NLR 1026475309**  
**CAC003081056**

**Actual:**  
**425 ft.**

**RCRA Listings:**

**Focus Map:**  
**9**

Date Form Received by Agency: 20200826  
 Handler Name: Michael Lande  
 Handler Address: 1746 LEIMERT BLVD  
 Handler City,State,Zip: OAKLAND, CA 94602  
 EPA ID: CAC003081056  
 Contact Name: MICHAEL LANDE  
 Contact Address: 1746 LEIMERT BLVD  
 Contact City,State,Zip: OAKLAND, CA 94602  
 Contact Telephone: 415-420-0316  
 Contact Fax: Not reported  
 Contact Email: NATALY.RIVERA@SYNERGYCOMPANIES.ORG  
 Contact Title: Not reported  
 EPA Region: 09  
 Land Type: Not reported  
 Federal Waste Generator Description: Not a generator, verified  
 Non-Notifier: Not reported  
 Biennial Report Cycle: Not reported  
 Accessibility: Not reported  
 Active Site Indicator: Not reported  
 State District Owner: Not reported  
 State District: Not reported  
 Mailing Address: 1746 LEIMERT BLVD  
 Mailing City,State,Zip: OAKLAND, CA 94602  
 Owner Name: Michael Lande  
 Owner Type: Other  
 Operator Name: Michael Lande  
 Operator Type: Other  
 Short-Term Generator Activity: No  
 Importer Activity: No  
 Mixed Waste Generator: No  
 Transporter Activity: No  
 Transfer Facility Activity: No  
 Recycler Activity with Storage: No  
 Small Quantity On-Site Burner Exemption: No  
 Smelting Melting and Refining Furnace Exemption: No  
 Underground Injection Control: No  
 Off-Site Waste Receipt: No

Map ID  
 Direction  
 Distance  
 Elevation

MAP FINDINGS

Site

Database(s)

EDR ID Number  
 EPA ID Number

**MICHAEL LANDE (Continued)**

**1026475309**

Universal Waste Indicator:	No
Universal Waste Destination Facility:	No
Federal Universal Waste:	No
Active Site State-Reg Handler:	---
Federal Facility Indicator:	Not reported
Hazardous Secondary Material Indicator:	N
Sub-Part K Indicator:	Not reported
2018 GPRC Permit Baseline:	Not on the Baseline
2018 GPRC Renewals Baseline:	Not on the Baseline
202 GPRC Corrective Action Baseline:	No
Subject to Corrective Action Universe:	No
Non-TSDFs Where RCRA CA has Been Imposed Universe:	No
Corrective Action Priority Ranking:	No NCAPS ranking
Environmental Control Indicator:	No
Institutional Control Indicator:	No
Human Exposure Controls Indicator:	N/A
Groundwater Controls Indicator:	N/A
Significant Non-Complier Universe:	No
Unaddressed Significant Non-Complier Universe:	No
Addressed Significant Non-Complier Universe:	No
Significant Non-Complier With a Compliance Schedule Universe:	No
Financial Assurance Required:	Not reported
Handler Date of Last Change:	20200904
Recognized Trader-Importer:	No
Recognized Trader-Exporter:	No
Importer of Spent Lead Acid Batteries:	No
Exporter of Spent Lead Acid Batteries:	No
Recycler Activity Without Storage:	No
Manifest Broker:	No
Sub-Part P Indicator:	No

Handler - Owner Operator:

Owner/Operator Indicator:	Owner
Owner/Operator Name: MICHAEL LANDE	
Legal Status:	Other
Date Became Current:	Not reported
Date Ended Current:	Not reported
Owner/Operator Address:	1746 LEIMERT BLVD
Owner/Operator City,State,Zip:	OAKLAND, CA 94602
Owner/Operator Telephone:	415-420-0316
Owner/Operator Telephone Ext:	Not reported
Owner/Operator Fax:	Not reported
Owner/Operator Email:	Not reported

Owner/Operator Indicator:	Operator
Owner/Operator Name: MICHAEL LANDE	
Legal Status:	Other
Date Became Current:	Not reported
Date Ended Current:	Not reported
Owner/Operator Address:	1746 LEIMERT BLVD
Owner/Operator City,State,Zip:	OAKLAND, CA 94602
Owner/Operator Telephone:	415-420-0316
Owner/Operator Telephone Ext:	Not reported
Owner/Operator Fax:	Not reported
Owner/Operator Email:	Not reported

Map ID  
Direction  
Distance  
Elevation

MAP FINDINGS

Site

Database(s)

EDR ID Number  
EPA ID Number

**MICHAEL LANDE (Continued)**

**1026475309**

Historic Generators:

Receive Date: 20200826  
Handler Name: MICHAEL LANDE  
Federal Waste Generator Description: Not a generator, verified  
State District Owner: Not reported  
Large Quantity Handler of Universal Waste: No  
Recognized Trader Importer: No  
Recognized Trader Exporter: No  
Spent Lead Acid Battery Importer: No  
Spent Lead Acid Battery Exporter: No  
Current Record: Yes  
Non Storage Recycler Activity: Not reported  
Electronic Manifest Broker: Not reported

List of NAICS Codes and Descriptions:

NAICS Code: 56299  
NAICS Description: ALL OTHER WASTE MANAGEMENT SERVICES

Facility Has Received Notices of Violations:

Violations: No Violations Found

Evaluation Action Summary:

Evaluations: No Evaluations Found

JD1606  
WNW  
1/8-1/4  
0.223 mi.  
1178 ft.

**DOUG BRIEN**  
**55 CAMBRIAN AVE**  
**PIEDMONT, CA 94611**  
**Site 1 of 6 in cluster JD**

**HWTS S112963493**  
**HAZNET N/A**

**Actual:**  
**366 ft.**

**Focus Map:**  
**9**

HWTS:  
Name: DOUG BRIEN  
Address: 55 CAMBRIAN AVE  
Address 2: Not reported  
City,State,Zip: PIEDMONT, CA 94611  
EPA ID: CAC002619934  
Inactive Date: 02/04/2008  
Create Date: 08/07/2007  
Last Act Date: Not reported  
Mailing Name: Not reported  
Mailing Address: 55 CAMBRIAN AVE  
Mailing Address 2: Not reported  
Mailing City,State,Zip: PIEDMONT, CA 94611  
Owner Name: DOUG BRIEN  
Owner Address: 55 CAMBRIAN AVE  
Owner Address 2: Not reported  
Owner City,State,Zip: PIEDMONT, CA 94611  
Owner Phone: Not reported  
Owner Fax: Not reported  
Contact Name: DOUG BRIEN  
Contact Address: 55 CAMBRIAN AVE  
Contact Address 2: Not reported  
City,State,Zip: PIEDMONT, CA 94611  
Contact Phone: Not reported  
Contact Fax: Not reported

Map ID  
Direction  
Distance  
Elevation

MAP FINDINGS

Site

Database(s)

EDR ID Number  
EPA ID Number

**DOUG BRIEN (Continued)**

**S112963493**

Facility Status: Inactive  
Facility Type: TEMPORARY  
Category: STATE  
Latitude: 37.81526  
Longitude: -122.217568

**HAZNET:**

Name: DOUG BRIEN  
Address: 55 CAMBRIAN AVE  
Address 2: Not reported  
City,State,Zip: PIEDMONT, CA 94611  
Contact: DOUG BRIEN  
Telephone: 9259841180  
Mailing Name: Not reported  
Mailing Address: 55 CAMBRIAN AVE  
  
Year: 2007  
Gepaid: CAC002619934  
TSD EPA ID: CAL000161743  
CA Waste Code: 223 - Unspecified oil-containing waste  
Disposal Method: H141 - Storage, Bulking, And/Or Transfer Off Site--No  
Treatment/Reovery (H010-H129) Or (H131-H135)  
Tons: 1.4595

**Additional Info:**

Year: 2007  
Gen EPA ID: CAC002619934  
  
Shipment Date: 20070808  
Creation Date: 11/5/2007 18:30:29  
Receipt Date: 20070808  
Manifest ID: 002100756JJK  
Trans EPA ID: CAL000317320  
Trans Name: UNI WASTE  
Trans 2 EPA ID: Not reported  
Trans 2 Name: Not reported  
TSD EPA ID: CAL000161743  
Trans Name: ALVISO INDEPENDENT OIL CO  
TSD EPA ID: Not reported  
TSD EPA Name: Not reported  
Waste Code Description: 223 - Unspecified oil-containing waste  
RCRA Code: Not reported  
Meth Code: H141 - Storage, Bulking, And/Or Transfer Off Site--No  
Treatment/Reovery (H010-H129) Or (H131-H135)  
Quantity Tons: 1.4595  
Waste Quantity: 350  
Quantity Unit: G  
Additional Code 1: Not reported  
Additional Code 2: Not reported  
Additional Code 3: Not reported  
Additional Code 4: Not reported  
Additional Code 5: Not reported

MAP FINDINGS

Map ID  
 Direction  
 Distance  
 Elevation

Site

Database(s)

EDR ID Number  
 EPA ID Number

**HW1607**    **PATRICIA COLE**  
**NW**        **6695 HEARTWOOD DR**  
**1/8-1/4**    **OAKLAND, CA 94610**  
**0.223 mi.**  
**1179 ft.**    **Site 2 of 2 in cluster HW**

**HWTS**    **S121012065**  
**HAZNET**    **N/A**

**Actual:**  
**1202 ft.**

**Focus Map:**  
**5**

**HWTS:**

Name: PATRICIA COLE  
 Address: 6695 HEARTWOOD DR  
 Address 2: Not reported  
 City,State,Zip: OAKLAND, CA 94610  
 EPA ID: CAC002880913  
 Inactive Date: 01/06/2017  
 Create Date: 10/06/2016  
 Last Act Date: Not reported  
 Mailing Name: Not reported  
 Mailing Address: 6695 HEARTWOOD DR  
 Mailing Address 2: Not reported  
 Mailing City,State,Zip: OAKLAND, CA 94610  
 Owner Name: PATRICIA COLE  
 Owner Address: 6695 HEARTWOOD DR  
 Owner Address 2: Not reported  
 Owner City,State,Zip: OAKLAND, CA 94610  
 Owner Phone: Not reported  
 Owner Fax: Not reported  
 Contact Name: PATRICIA COLE  
 Contact Address: 6695 HEARTWOOD DR  
 Contact Address 2: Not reported  
 City,State,Zip: OAKLAND, CA 94610  
 Contact Phone: Not reported  
 Contact Fax: Not reported  
 Facility Status: Inactive  
 Facility Type: TEMPORARY  
 Category: STATE  
 Latitude: -90  
 Longitude: 180

**HAZNET:**

Name: PATRICIA COLE  
 Address: 6695 HEARTWOOD DR  
 Address 2: Not reported  
 City,State,Zip: OAKLAND, CA 94610  
 Contact: PATRICIA COLE  
 Telephone: 9257266184  
 Mailing Name: Not reported  
 Mailing Address: 6695 HEARTWOOD DR

Year: 2016  
 Gepaid: CAC002880913  
 TSD EPA ID: CAD981382732  
 CA Waste Code: 151 - Asbestos containing waste  
 Disposal Method: H132 - Landfill Or Surface Impoundment That Will Be Closed As Landfill( To Include On-Site Treatment And/Or Stabilization)  
 Tons: 0.23

MAP FINDINGS

Map ID			EDR ID Number
Direction			
Distance			
Elevation	Site	Database(s)	EPA ID Number

<b>HL1608</b> <b>SSE</b> <b>1/8-1/4</b> <b>0.223 mi.</b> <b>1179 ft.</b>	<b>SAFeway BUILDING AND PAINTING</b> <b>1600 HAMPEL STREET</b> <b>OAKLAND, CA 94602</b>  <b>Site 12 of 13 in cluster HL</b>	<b>FTTS</b>	<b>1010041705</b> <b>N/A</b>
--	---	-------------	---------------------------------

<b>Actual:</b> <b>251 ft.</b>  <b>Focus Map:</b> <b>9</b>	<table border="0" style="width: 100%;"> <tr> <td style="width: 15%;">FTTS INSP:</td> <td></td> </tr> <tr> <td>Inspection Number:</td> <td>200608099ST21 1</td> </tr> <tr> <td>Region:</td> <td>09</td> </tr> <tr> <td>Inspection Date:</td> <td>08/09/06</td> </tr> <tr> <td>Inspector:</td> <td>MARTIN GREENLAW</td> </tr> <tr> <td>Violation occurred:</td> <td>No</td> </tr> <tr> <td>Investigation Type:</td> <td>Lead, Section 406, SEE</td> </tr> <tr> <td>Investigation Reason:</td> <td>Neutral Scheme, Region</td> </tr> <tr> <td>Legislation Code:</td> <td>TSCA</td> </tr> <tr> <td>Facility Function:</td> <td>Commercial Facility</td> </tr> </table>	FTTS INSP:		Inspection Number:	200608099ST21 1	Region:	09	Inspection Date:	08/09/06	Inspector:	MARTIN GREENLAW	Violation occurred:	No	Investigation Type:	Lead, Section 406, SEE	Investigation Reason:	Neutral Scheme, Region	Legislation Code:	TSCA	Facility Function:	Commercial Facility
FTTS INSP:																					
Inspection Number:	200608099ST21 1																				
Region:	09																				
Inspection Date:	08/09/06																				
Inspector:	MARTIN GREENLAW																				
Violation occurred:	No																				
Investigation Type:	Lead, Section 406, SEE																				
Investigation Reason:	Neutral Scheme, Region																				
Legislation Code:	TSCA																				
Facility Function:	Commercial Facility																				

<b>HL1609</b> <b>SSE</b> <b>1/8-1/4</b> <b>0.223 mi.</b> <b>1179 ft.</b>	<b>SAFeway BUILDING AND PAINTING</b> <b>1600 HAMPEL STREET</b> <b>OAKLAND, CA 94602</b>  <b>Site 13 of 13 in cluster HL</b>	<b>FINDS</b>	<b>1016339829</b> <b>N/A</b>
--	---	--------------	---------------------------------

<b>Actual:</b> <b>251 ft.</b>  <b>Focus Map:</b> <b>9</b>	<table border="0" style="width: 100%;"> <tr> <td style="width: 15%;">FINDS:</td> <td></td> </tr> <tr> <td>Registry ID:</td> <td>110028189546</td> </tr> </table> <p>Click Here for FRS Facility Detail Report:</p> <p>Environmental Interest/Information System:</p> <p>The Integrated Compliance Information System (ICIS) provides a database that, when complete, will contain integrated enforcement and compliance information across most of EPA's programs. The vision for ICIS is to replace EPA's independent databases that contain enforcement data with a single repository for that information. Currently, ICIS contains all Federal Administrative and Judicial enforcement actions and a subset of the Permit Compliance System (PCS), which supports the National Pollutant Discharge Elimination System (NPDES). This information is maintained in ICIS by EPA in the Regional offices and it at Headquarters. A future release of ICIS will completely replace PCS and will integrate that information with Federal actions already in the system. ICIS also has the capability to track other activities that support compliance and enforcement programs, including incident tracking, compliance assistance, and compliance monitoring.</p> <p style="text-align: center;"><u><a href="#">Click this hyperlink</a></u> while viewing on your computer to access additional FINDS: detail in the EDR Site Report.</p>	FINDS:		Registry ID:	110028189546
FINDS:					
Registry ID:	110028189546				

<b>JE1610</b> <b>NW</b> <b>1/8-1/4</b> <b>0.223 mi.</b> <b>1180 ft.</b>	<b>LEW BROWN</b> <b>6530 SARONI DR.</b> <b>OAKLAND, CA 94611</b>  <b>Site 1 of 3 in cluster JE</b>	<b>RCRA NonGen / NLR</b>	<b>1026169267</b> <b>CAC003069315</b>
---	--	--------------------------	--

<b>Actual:</b> <b>1081 ft.</b>  <b>Focus Map:</b> <b>5</b>	<table border="0" style="width: 100%;"> <tr> <td style="width: 15%;">RCRA Listings:</td> <td></td> </tr> <tr> <td>Date Form Received by Agency:</td> <td>20200603</td> </tr> <tr> <td>Handler Name:</td> <td>Lew Brown</td> </tr> <tr> <td>Handler Address:</td> <td>6530 SARONI DR.</td> </tr> <tr> <td>Handler City,State,Zip:</td> <td>OAKLAND, CA 94611</td> </tr> </table>	RCRA Listings:		Date Form Received by Agency:	20200603	Handler Name:	Lew Brown	Handler Address:	6530 SARONI DR.	Handler City,State,Zip:	OAKLAND, CA 94611
RCRA Listings:											
Date Form Received by Agency:	20200603										
Handler Name:	Lew Brown										
Handler Address:	6530 SARONI DR.										
Handler City,State,Zip:	OAKLAND, CA 94611										



Map ID  
 Direction  
 Distance  
 Elevation

MAP FINDINGS

Site

Database(s)

EDR ID Number  
 EPA ID Number

**LEW BROWN (Continued)**

**1026169267**

EPA ID:	CAC003069315
Contact Name:	LEW BROWN
Contact Address:	6530 SARONI DR.
Contact City,State,Zip:	OAKLAND, CA 94611
Contact Telephone:	415-738-9069
Contact Fax:	Not reported
Contact Email:	GISELLE.ESPIRITU@SYNERGYCOMPANIES.ORG
Contact Title:	Not reported
EPA Region:	09
Land Type:	Not reported
Federal Waste Generator Description:	Not a generator, verified
Non-Notifier:	Not reported
Biennial Report Cycle:	Not reported
Accessibility:	Not reported
Active Site Indicator:	Not reported
State District Owner:	Not reported
State District:	Not reported
Mailing Address:	6530 SARONI DR.
Mailing City,State,Zip:	OAKLAND, CA 94611
Owner Name:	Lew Brown
Owner Type:	Other
Operator Name:	Lew Brown
Operator Type:	Other
Short-Term Generator Activity:	No
Importer Activity:	No
Mixed Waste Generator:	No
Transporter Activity:	No
Transfer Facility Activity:	No
Recycler Activity with Storage:	No
Small Quantity On-Site Burner Exemption:	No
Smelting Melting and Refining Furnace Exemption:	No
Underground Injection Control:	No
Off-Site Waste Receipt:	No
Universal Waste Indicator:	No
Universal Waste Destination Facility:	No
Federal Universal Waste:	No
Active Site State-Reg Handler:	---
Federal Facility Indicator:	Not reported
Hazardous Secondary Material Indicator:	N
Sub-Part K Indicator:	Not reported
2018 GPRA Permit Baseline:	Not on the Baseline
2018 GPRA Renewals Baseline:	Not on the Baseline
202 GPRA Corrective Action Baseline:	No
Subject to Corrective Action Universe:	No
Non-TSDFs Where RCRA CA has Been Imposed Universe:	No
Corrective Action Priority Ranking:	No NCAPS ranking
Environmental Control Indicator:	No
Institutional Control Indicator:	No
Human Exposure Controls Indicator:	N/A
Groundwater Controls Indicator:	N/A
Significant Non-Complier Universe:	No
Unaddressed Significant Non-Complier Universe:	No
Addressed Significant Non-Complier Universe:	No
Significant Non-Complier With a Compliance Schedule Universe:	No
Financial Assurance Required:	Not reported
Handler Date of Last Change:	20200608
Recognized Trader-Importer:	No

Map ID  
Direction  
Distance  
Elevation

MAP FINDINGS

Site

Database(s)

EDR ID Number  
EPA ID Number

**LEW BROWN (Continued)**

**1026169267**

Recognized Trader-Exporter: No  
Importer of Spent Lead Acid Batteries: No  
Exporter of Spent Lead Acid Batteries: No  
Recycler Activity Without Storage: No  
Manifest Broker: No  
Sub-Part P Indicator: No

Handler - Owner Operator:

Owner/Operator Indicator: Operator  
Owner/Operator Name: LEW BROWN  
Legal Status: Other  
Date Became Current: Not reported  
Date Ended Current: Not reported  
Owner/Operator Address: 6530 SARONI DR.  
Owner/Operator City,State,Zip: OAKLAND, CA 94611  
Owner/Operator Telephone: 415-738-9069  
Owner/Operator Telephone Ext: Not reported  
Owner/Operator Fax: Not reported  
Owner/Operator Email: Not reported

Owner/Operator Indicator: Owner  
Owner/Operator Name: LEW BROWN  
Legal Status: Other  
Date Became Current: Not reported  
Date Ended Current: Not reported  
Owner/Operator Address: 6530 SARONI DR.  
Owner/Operator City,State,Zip: OAKLAND, CA 94611  
Owner/Operator Telephone: 415-738-9069  
Owner/Operator Telephone Ext: Not reported  
Owner/Operator Fax: Not reported  
Owner/Operator Email: Not reported

Historic Generators:

Receive Date: 20200603  
Handler Name: LEW BROWN  
Federal Waste Generator Description: Not a generator, verified  
State District Owner: Not reported  
Large Quantity Handler of Universal Waste: No  
Recognized Trader Importer: No  
Recognized Trader Exporter: No  
Spent Lead Acid Battery Importer: No  
Spent Lead Acid Battery Exporter: No  
Current Record: Yes  
Non Storage Recycler Activity: Not reported  
Electronic Manifest Broker: Not reported

List of NAICS Codes and Descriptions:

NAICS Code: 56299  
NAICS Description: ALL OTHER WASTE MANAGEMENT SERVICES

Facility Has Received Notices of Violations:

Violations: No Violations Found

Map ID  
Direction  
Distance  
Elevation

MAP FINDINGS

Site

Database(s)

EDR ID Number  
EPA ID Number

**LEW BROWN (Continued)**

**1026169267**

Evaluation Action Summary:  
Evaluations:

No Evaluations Found

**JE1611  
NW  
1/8-1/4  
0.223 mi.  
1180 ft.**

**LEW BROWN  
6530 SARONI DR.  
OAKLAND, CA 94611  
Site 2 of 3 in cluster JE**

**HWTS S126381382  
HAZNET N/A**

**Actual:  
1081 ft.  
Focus Map:  
5**

**HWTS:**  
Name: LEW BROWN  
Address: 6530 SARONI DR.  
Address 2: Not reported  
City,State,Zip: OAKLAND, CA 94611  
EPA ID: CAC003069315  
Inactive Date: 09/02/2020  
Create Date: 06/03/2020  
Last Act Date: Not reported  
Mailing Name: Not reported  
Mailing Address: 6530 SARONI DR.  
Mailing Address 2: Not reported  
Mailing City,State,Zip: OAKLAND, CA 94611  
Owner Name: LEW BROWN  
Owner Address: 6530 SARONI DR.  
Owner Address 2: Not reported  
Owner City,State,Zip: OAKLAND, CA 94611  
Owner Phone: Not reported  
Owner Fax: Not reported  
Contact Name: LEW BROWN  
Contact Address: 6530 SARONI DR.  
Contact Address 2: Not reported  
City,State,Zip: OAKLAND, CA 94611  
Contact Phone: Not reported  
Contact Fax: Not reported  
Facility Status: Inactive  
Facility Type: TEMPORARY  
Category: STATE  
Latitude: 37.832436  
Longitude: -122.2043985

**HAZNET:**  
Name: LEW BROWN  
Address: 6530 SARONI DR.  
Address 2: Not reported  
City,State,Zip: OAKLAND, CA 94611  
Contact: LEW BROWN  
Telephone: 4157389069  
Mailing Name: Not reported  
Mailing Address: 6530 SARONI DR.

Year: 2020  
Gepaid: CAC003069315  
TSD EPA ID: CAD981382732  
CA Waste Code: 181 - Other inorganic solid waste  
Disposal Method: H132 - Landfill Or Surface Impoundment That Will Be Closed As Landfill( To Include On-Site Treatment And/Or Stabilization)

Map ID  
Direction  
Distance  
Elevation

MAP FINDINGS

Site

Database(s)

EDR ID Number  
EPA ID Number

**LEW BROWN (Continued)**

**S126381382**

Tons: 0.84

Additional Info:

Year: 2020  
Gen EPA ID: CAC003069315

Shipment Date: 6/8/2020  
Creation Date: 6/17/2020  
Receipt Date: 6/11/2020  
Manifest ID: 021327622JJK  
Trans EPA ID: CAL000291177  
Trans Name: SYNERGY ENTERPRISES INC  
Trans 2 EPA ID: CAR000272773  
Trans 2 Name: UNI WASTE LLC  
TSDf EPA ID: CAD981382732  
Trans Name: ALTAMONT LANDFILL & RESOURCE RECOVERY FACILITY  
TSDf Alt EPA ID: Not reported  
TSDf Alt Name: Not reported  
Waste Code Description: 181 - Other inorganic solid waste Organics  
RCRA Code: Not reported  
Meth Code: H132 - Landfill Or Surface Impoundment That Will Be Closed As Landfill( To Include On-Site Treatment And/Or Stabilization)  
Quantity Tons: 0.8428  
Waste Quantity: 1  
Quantity Unit: Y  
Additional Code 1: Not reported  
Additional Code 2: Not reported  
Additional Code 3: Not reported  
Additional Code 4: Not reported  
Additional Code 5: Not reported

Detail Two:

Year: 2020  
EM Manifest ID: 6c39cace-dfcd-4d2d-bc31-bbf960899ee4  
Shipment Date: 6/8/2020  
Receipt Date: 6/11/2020  
Manifest Number: 021327622JJK  
Generator EPA ID: CAC003069315  
Name: LEW BROWN SR82489  
Address: 6530 SARONI DR  
Address 2: Not reported  
City: OAKLAND  
Zip: 94611  
Telephone: 800-439-9610  
Contact: Not reported  
Contact Telephone: 415-738-9069  
Transporter 1 EPA ID: CAL000291177  
Transporter 1 Emergency Number: Not reported  
Transporter 2 EPA ID: CAR000272773  
Transporter 2 Emergency Number: Not reported  
TSDf EPA ID: CAD981382732  
TSDf Name: ALTAMONT LANDFILL & RESOURCE RECOVERY FACILITY  
TSDf Address 1: ALTAMONT PASS RD  
TSDf Address 2: Not reported  
TSDf City: LIVERMORE

Map ID  
Direction  
Distance  
Elevation

MAP FINDINGS

Site

Database(s)

EDR ID Number  
EPA ID Number

**LEW BROWN (Continued)**

**S126381382**

TSDF Zip: 94551  
TSDF Telephone: Not reported  
State:  
Year: 2020  
EM Manifest ID: 6c39cace-dfcd-4d2d-bc31-bbf960899ee4  
Generator EPA ID: CAC003069315  
Shipment Date: 2020-06-08  
Manifest Number: 021327622JJK  
Line Number: 1  
Method Code: H132  
Quantity Tons: 0.82480  
Quantity Waste: 1.000000  
Quantity Unit: Y  
Number of Containers: 7  
Type of Container: Burlap, cloth, paper, or plastic bags  
Quantity Type: Cubic Yards  
State Code: 181

**JE1612  
NW  
1/8-1/4  
0.223 mi.  
1180 ft.**

**LEW BROWN  
6530 SARONI DR.  
OAKLAND, CA 94611  
Site 3 of 3 in cluster JE**

**FINDS 1026550461  
ECHO N/A**

**Actual:  
1081 ft.**

**FINDS:**  
Registry ID: 110070850827

**Focus Map:  
5**

Click Here for FRS Facility Detail Report:

Environmental Interest/Information System:

The Resource Conservation and Recovery Act Information System (RCRAInfo) is EPA's comprehensive information system in support of the Resource Conservation and Recovery Act (RCRA) of 1976 and the Hazardous and Solid Waste Amendments (HSWA) of 1984. It tracks many types of information about generators, transporters, treaters, storers, and disposers of hazardous waste.

Click this hyperlink while viewing on your computer to access additional FINDS: detail in the EDR Site Report.

**ECHO:**

Envid: 1026550461  
Registry ID: 110070850827  
DFR URL: <http://echo.epa.gov/detailed-facility-report?fid=110070850827>  
Name: LEW BROWN  
Address: 6530 SARONI DR.  
City,State,Zip: OAKLAND, CA 94611

MAP FINDINGS

Map ID  
 Direction  
 Distance  
 Elevation

Site

Database(s)

EDR ID Number  
 EPA ID Number

**HR1613**    **EMC MORTGAGE CORP**  
**SE**        **3961 HANLY RD**  
**1/8-1/4**    **OAKLAND, CA 94602**  
**0.224 mi.**  
**1182 ft.**    **Site 3 of 4 in cluster HR**

**HWTS**    **S112977319**  
**HAZNET**    **N/A**

**Actual:**  
**290 ft.**

**Focus Map:**  
**9**

**HWTS:**  
 Name: EMC MORTGAGE CORP  
 Address: 3961 HANLY RD  
 Address 2: Not reported  
 City,State,Zip: OAKLAND, CA 94602  
 EPA ID: CAC002641462  
 Inactive Date: 10/18/2009  
 Create Date: 04/20/2009  
 Last Act Date: Not reported  
 Mailing Name: Not reported  
 Mailing Address: 3390 MT DIABLO BLVD  
 Mailing Address 2: Not reported  
 Mailing City,State,Zip: LAFAYETTE, CA 945494006  
 Owner Name: EMC MORTGAGE CORP  
 Owner Address: 3390 MT DIABLO BLVD  
 Owner Address 2: Not reported  
 Owner City,State,Zip: LAFAYETTE, CA 945494006  
 Owner Phone: Not reported  
 Owner Fax: Not reported  
 Contact Name: RUSS STARKEBAM  
 Contact Address: 3390 MT DIABLO BLVD  
 Contact Address 2: Not reported  
 City,State,Zip: LAFAYETTE, CA 945494006  
 Contact Phone: Not reported  
 Contact Fax: Not reported  
 Facility Status: Inactive  
 Facility Type: TEMPORARY  
 Category: STATE  
 Latitude: 37.807958  
 Longitude: -122.214191

**HAZNET:**

Name: EMC MORTGAGE CORP  
 Address: 3961 HANLY RD  
 Address 2: Not reported  
 City,State,Zip: OAKLAND, CA 946021859  
 Contact: RUSS STARKEBAM  
 Telephone: 9254654130  
 Mailing Name: Not reported  
 Mailing Address: 3390 MT DIABLO BLVD  
  
 Year: 2009  
 Gepaid: CAC002641462  
 TSD EPA ID: CAD981382732  
 CA Waste Code: 151 - Asbestos containing waste  
 Disposal Method: H132 - Landfill Or Surface Impoundment That Will Be Closed As Landfill( To Include On-Site Treatment And/Or Stabilization)  
  
 Tons: 0.8

**Additional Info:**

Year: 2009

Map ID  
Direction  
Distance  
Elevation

MAP FINDINGS

Site

Database(s)

EDR ID Number  
EPA ID Number

**EMC MORTGAGE CORP (Continued)**

**S112977319**

Gen EPA ID: CAC002641462  
Shipment Date: 20090423  
Creation Date: 5/29/2009 18:30:32  
Receipt Date: 20090506  
Manifest ID: 001996615FLE  
Trans EPA ID: CAL000291177  
Trans Name: SYNERGY ENTERPRISES INC  
Trans 2 EPA ID: CAR000037283  
Trans 2 Name: WORLD ENVIRONMENTAL & ENERGY  
TSDf EPA ID: CAD981382732  
Trans Name: ALTAMONT LANDFILL  
TSDf Alt EPA ID: Not reported  
TSDf Alt Name: Not reported  
Waste Code Description: 151 - Asbestos-containing waste  
RCRA Code: Not reported  
Meth Code: H132 - Landfill Or Surface Impoundment That Will Be Closed As Landfill( To Include On-Site Treatment And/Or Stabilization)  
Quantity Tons: 0.8  
Waste Quantity: 2  
Quantity Unit: Y  
Additional Code 1: Not reported  
Additional Code 2: Not reported  
Additional Code 3: Not reported  
Additional Code 4: Not reported  
Additional Code 5: Not reported

**HM1614 SE**  
**1/8-1/4**  
**0.224 mi.**  
**1184 ft.**  
**JANET CLARK**  
**6288 GIRVIN DR**  
**OAKLAND, CA 94611**  
**Site 2 of 2 in cluster HM**

**HWTS** **S123051255**  
**HAZNET** **N/A**

**Actual:** 1128 ft.  
**Focus Map:** 5  
HWTS:  
Name: JANET CLARK  
Address: 6288 GIRVIN DR  
Address 2: Not reported  
City,State,Zip: OAKLAND, CA 94611  
EPA ID: CAC002900638  
Inactive Date: 08/04/2017  
Create Date: 03/08/2017  
Last Act Date: Not reported  
Mailing Name: Not reported  
Mailing Address: 6288 GIRVIN DR  
Mailing Address 2: Not reported  
Mailing City,State,Zip: OAKLAND, CA 94611  
Owner Name: JANET CLARK  
Owner Address: 6288 GIRVIN DR  
Owner Address 2: Not reported  
Owner City,State,Zip: OAKLAND, CA 94611  
Owner Phone: Not reported  
Owner Fax: Not reported  
Contact Name: JANET CLARK  
Contact Address: 6288 GIRVIN DR  
Contact Address 2: Not reported  
City,State,Zip: OAKLAND, CA 94611  
Contact Phone: Not reported  
Contact Fax: Not reported

Map ID  
Direction  
Distance  
Elevation

MAP FINDINGS

Site

Database(s)

EDR ID Number  
EPA ID Number

**JANET CLARK (Continued)**

**S123051255**

Facility Status: Inactive  
Facility Type: TEMPORARY  
Category: STATE  
Latitude: 37.828718  
Longitude: -122.196794

**HAZNET:**

Name: JANET CLARK  
Address: 6288 GIRVIN DR  
Address 2: Not reported  
City, State, Zip: OAKLAND, CA 94611  
Contact: JANET CLARK  
Telephone: 5105315956  
Mailing Name: Not reported  
Mailing Address: 6288 GIRVIN DR  
  
Year: 2017  
Gepaid: CAC002900638  
TSD EPA ID: CAR000037283  
CA Waste Code: 151 - Asbestos containing waste  
Disposal Method: H132 - Landfill Or Surface Impoundment That Will Be Closed As  
Landfill( To Include On-Site Treatment And/Or Stabilization)  
Tons: 0.23

**Additional Info:**

Year: 2017  
Gen EPA ID: CAC002900638  
  
Shipment Date: 20170309  
Creation Date: 5/18/2017 18:31:53  
Receipt Date: 20170317  
Manifest ID: 017109175JJK  
Trans EPA ID: CAL000291177  
Trans Name: SYNERGY ENTERPRISES, INC.  
Trans 2 EPA ID: CAR000037283  
Trans 2 Name: WORLD ENVIRONMENTAL & ENERGY  
TSD EPA ID: CAR000037283  
Trans Name: ALTAMONT LANDFILL  
TSD Alt EPA ID: Not reported  
TSD Alt Name: Not reported  
Waste Code Description: 151 - Asbestos-containing waste  
RCRA Code: Not reported  
Meth Code: H132 - Landfill Or Surface Impoundment That Will Be Closed As  
Landfill( To Include On-Site Treatment And/Or Stabilization)  
  
Quantity Tons: 0.23  
Waste Quantity: 1  
Quantity Unit: Y  
Additional Code 1: Not reported  
Additional Code 2: Not reported  
Additional Code 3: Not reported  
Additional Code 4: Not reported  
Additional Code 5: Not reported



MAP FINDINGS

Map ID  
 Direction  
 Distance  
 Elevation

Site

Database(s)

EDR ID Number  
 EPA ID Number

**HS1615**    **ANDREW MATCAKFE**  
**SE**        **1835 BRENTWOOD RD**  
**1/8-1/4**    **OAKLAND, CA 94602**  
**0.225 mi.**  
**1186 ft.**    **Site 7 of 10 in cluster HS**

**HWTS**    **S126394270**  
**HAZNET**    **N/A**

**Actual:**  
**738 ft.**

**HWTS:**

**Focus Map:**  
**9**

Name: ANDREW MATCAKFE  
 Address: 1835 BRENTWOOD RD  
 Address 2: Not reported  
 City,State,Zip: OAKLAND, CA 94602  
 EPA ID: CAC003086567  
 Inactive Date: 01/01/2021  
 Create Date: 10/02/2020  
 Last Act Date: Not reported  
 Mailing Name: Not reported  
 Mailing Address: 1835 BRENTWOOD RD  
 Mailing Address 2: Not reported  
 Mailing City,State,Zip: OAKLAND, CA 94602  
 Owner Name: ANDREW MATCAKFE  
 Owner Address: 1835 BRENTWOOD RD  
 Owner Address 2: Not reported  
 Owner City,State,Zip: OAKLAND, CA 94602  
 Owner Phone: Not reported  
 Owner Fax: Not reported  
 Contact Name: ANDREW MATCAKFE  
 Contact Address: 1835 BRENTWOOD RD  
 Contact Address 2: Not reported  
 City,State,Zip: OAKLAND, CA 94602  
 Contact Phone: Not reported  
 Contact Fax: Not reported  
 Facility Status: Inactive  
 Facility Type: TEMPORARY  
 Category: STATE  
 Latitude: 37.81467002  
 Longitude: -122.20609004

**HAZNET:**

Name: ANDREW MATCAKFE  
 Address: 1835 BRENTWOOD RD  
 Address 2: Not reported  
 City,State,Zip: OAKLAND, CA 94602  
 Contact: ANDREW MATCAKFE  
 Telephone: 9252160433  
 Mailing Name: Not reported  
 Mailing Address: 1835 BRENTWOOD RD

Year: 2020  
 Gepaid: CAC003086567  
 TSD EPA ID: CAD981382732  
 CA Waste Code: 151 - Asbestos containing waste  
 Disposal Method: H132 - Landfill Or Surface Impoundment That Will Be Closed As Landfill( To Include On-Site Treatment And/Or Stabilization)  
 Tons: 0.23

**Additional Info:**

Year: 2020

Map ID  
Direction  
Distance  
Elevation

MAP FINDINGS

Site

Database(s)

EDR ID Number  
EPA ID Number

**ANDREW MATCAKFE (Continued)**

**S126394270**

Gen EPA ID: CAC003086567  
Shipment Date: 10/5/2020  
Creation Date: 10/13/2020  
Receipt Date: 10/6/2020  
Manifest ID: 021916416JJK  
Trans EPA ID: CAL000291177  
Trans Name: SYNERGY ENTERPRISES INC  
Trans 2 EPA ID: CAR000272773  
Trans 2 Name: UNI WASTE LLC  
TSDf EPA ID: CAD981382732  
Trans Name: ALTAMONT LANDFILL & RESOURCE RECOVERY FACILITY  
TSDf Alt EPA ID: Not reported  
TSDf Alt Name: Not reported  
Waste Code Description: 151 - Asbestos-containing waste  
RCRA Code: Not reported  
Meth Code: H132 - Landfill Or Surface Impoundment That Will Be Closed As Landfill( To Include On-Site Treatment And/Or Stabilization)  
Quantity Tons: 0.23  
Waste Quantity: 1  
Quantity Unit: Y  
Additional Code 1: Not reported  
Additional Code 2: Not reported  
Additional Code 3: Not reported  
Additional Code 4: Not reported  
Additional Code 5: Not reported

**Detail Two:**

Year: 2020  
EM Manifest ID: 502f6014-94f0-444d-ab6a-cd7d271b9a98  
Shipment Date: 10/5/2020  
Receipt Date: 10/6/2020  
Manifest Number: 021916416JJK  
Generator EPA ID: CAC003086567  
Name: ANDREW MATCAKFE  
Address: 1835 BRENTWOOD RD  
Address 2: Not reported  
City: OAKLAND  
Zip: 94602  
Telephone: 800-439-9610  
Contact: ANDREW MATCAKFE  
Contact Telephone: 925-216-0433  
Transporter 1 EPA ID: CAL000291177  
Transporter 1 Emergency Number: Not reported  
Transporter 2 EPA ID: CAR000272773  
Transporter 2 Emergency Number: Not reported  
TSDf EPA ID: CAD981382732  
TSDf Name: ALTAMONT LANDFILL & RESOURCE RECOVERY FACILITY  
TSDf Address 1: ALTAMONT PASS RD  
TSDf Address 2: Not reported  
TSDf City: LIVERMORE  
TSDf Zip: 94551  
TSDf Telephone: Not reported

**State:**

Year: 2020  
EM Manifest ID: 502f6014-94f0-444d-ab6a-cd7d271b9a98

Map ID  
 Direction  
 Distance  
 Elevation

MAP FINDINGS

Site

Database(s)

EDR ID Number  
 EPA ID Number

**ANDREW MATCAKFE (Continued)**

**S126394270**

Generator EPA ID: CAC003086567  
 Shipment Date: 2020-10-05  
 Manifest Number: 021916416JJK  
 Line Number: 1  
 Method Code: H132  
 Quantity Tons: 0.23000  
 Quantity Waste: 1.000000  
 Quantity Unit: Y  
 Number of Containers: 12  
 Type of Container: Burlap, cloth, paper, or plastic bags  
 Quantity Type: Cubic Yards  
 State Code: 151

**HS1616**  
**SE**  
**1/8-1/4**  
**0.225 mi.**  
**1186 ft.**

**ANDREW MATCAKFE**  
**1835 BRENTWOOD RD**  
**OAKLAND, CA 94602**

**RCRA NonGen / NLR**

**1026480594**  
**CAC003086567**

**Site 8 of 10 in cluster HS**

**Actual:**  
**738 ft.**

RCRA Listings:

**Focus Map:**  
**9**

Date Form Received by Agency:	20201002
Handler Name:	Andrew Matcakfe
Handler Address:	1835 BRENTWOOD RD
Handler City,State,Zip:	OAKLAND, CA 94602
EPA ID:	CAC003086567
Contact Name:	ANDREW MATCAKFE
Contact Address:	1835 BRENTWOOD RD
Contact City,State,Zip:	OAKLAND, CA 94602
Contact Telephone:	925-216-0433
Contact Fax:	Not reported
Contact Email:	GISELLE.ESPIRITU@SYNERGYCOMPANIES.ORG
Contact Title:	Not reported
EPA Region:	09
Land Type:	Not reported
Federal Waste Generator Description:	Not a generator, verified
Non-Notifier:	Not reported
Biennial Report Cycle:	Not reported
Accessibility:	Not reported
Active Site Indicator:	Not reported
State District Owner:	Not reported
State District:	Not reported
Mailing Address:	1835 BRENTWOOD RD
Mailing City,State,Zip:	OAKLAND, CA 94602
Owner Name:	Andrew Matcakfe
Owner Type:	Other
Operator Name:	Andrew Matcakfe
Operator Type:	Other
Short-Term Generator Activity:	No
Importer Activity:	No
Mixed Waste Generator:	No
Transporter Activity:	No
Transfer Facility Activity:	No
Recycler Activity with Storage:	No
Small Quantity On-Site Burner Exemption:	No
Smelting Melting and Refining Furnace Exemption:	No
Underground Injection Control:	No
Off-Site Waste Receipt:	No

Map ID  
 Direction  
 Distance  
 Elevation

MAP FINDINGS

Site

Database(s)

EDR ID Number  
 EPA ID Number

**ANDREW MATCAKFE (Continued)**

**1026480594**

Universal Waste Indicator:	No
Universal Waste Destination Facility:	No
Federal Universal Waste:	No
Active Site State-Reg Handler:	---
Federal Facility Indicator:	Not reported
Hazardous Secondary Material Indicator:	N
Sub-Part K Indicator:	Not reported
2018 GPRC Permit Baseline:	Not on the Baseline
2018 GPRC Renewals Baseline:	Not on the Baseline
202 GPRC Corrective Action Baseline:	No
Subject to Corrective Action Universe:	No
Non-TSDFs Where RCRA CA has Been Imposed Universe:	No
Corrective Action Priority Ranking:	No NCAPS ranking
Environmental Control Indicator:	No
Institutional Control Indicator:	No
Human Exposure Controls Indicator:	N/A
Groundwater Controls Indicator:	N/A
Significant Non-Complier Universe:	No
Unaddressed Significant Non-Complier Universe:	No
Addressed Significant Non-Complier Universe:	No
Significant Non-Complier With a Compliance Schedule Universe:	No
Financial Assurance Required:	Not reported
Handler Date of Last Change:	20201008
Recognized Trader-Importer:	No
Recognized Trader-Exporter:	No
Importer of Spent Lead Acid Batteries:	No
Exporter of Spent Lead Acid Batteries:	No
Recycler Activity Without Storage:	No
Manifest Broker:	No
Sub-Part P Indicator:	No

Handler - Owner Operator:

Owner/Operator Indicator:	Owner
Owner/Operator Name: ANDREW MATCAKFE	
Legal Status:	Other
Date Became Current:	Not reported
Date Ended Current:	Not reported
Owner/Operator Address:	1835 BRENTWOOD RD
Owner/Operator City,State,Zip:	OAKLAND, CA 94602
Owner/Operator Telephone:	925-216-0433
Owner/Operator Telephone Ext:	Not reported
Owner/Operator Fax:	Not reported
Owner/Operator Email:	Not reported

Owner/Operator Indicator:	Operator
Owner/Operator Name: ANDREW MATCAKFE	
Legal Status:	Other
Date Became Current:	Not reported
Date Ended Current:	Not reported
Owner/Operator Address:	1835 BRENTWOOD RD
Owner/Operator City,State,Zip:	OAKLAND, CA 94602
Owner/Operator Telephone:	925-216-0433
Owner/Operator Telephone Ext:	Not reported
Owner/Operator Fax:	Not reported
Owner/Operator Email:	Not reported

Map ID  
Direction  
Distance  
Elevation

MAP FINDINGS

Site

Database(s)

EDR ID Number  
EPA ID Number

**ANDREW MATCAKFE (Continued)**

**1026480594**

Historic Generators:

Receive Date: 20201002  
Handler Name: ANDREW MATCAKFE  
Federal Waste Generator Description: Not a generator, verified  
State District Owner: Not reported  
Large Quantity Handler of Universal Waste: No  
Recognized Trader Importer: No  
Recognized Trader Exporter: No  
Spent Lead Acid Battery Importer: No  
Spent Lead Acid Battery Exporter: No  
Current Record: Yes  
Non Storage Recycler Activity: Not reported  
Electronic Manifest Broker: Not reported

List of NAICS Codes and Descriptions:

NAICS Code: 56299  
NAICS Description: ALL OTHER WASTE MANAGEMENT SERVICES

Facility Has Received Notices of Violations:

Violations: No Violations Found

Evaluation Action Summary:

Evaluations: No Evaluations Found

HS1617  
SE  
1/8-1/4  
0.225 mi.  
1186 ft.

**ANDREW MATCAKFE**  
**1835 BRENTWOOD RD**  
**OAKLAND, CA 94602**  
**Site 9 of 10 in cluster HS**

**FINDS 1026783698**  
**N/A**

**Actual:**  
**738 ft.**

**FINDS:**  
Registry ID: 110070910381

**Focus Map:**  
**9**

Click Here for FRS Facility Detail Report:

Environmental Interest/Information System:

The Resource Conservation and Recovery Act Information System (RCRAInfo) is EPA's comprehensive information system in support of the Resource Conservation and Recovery Act (RCRA) of 1976 and the Hazardous and Solid Waste Amendments (HSWA) of 1984. It tracks many types of information about generators, transporters, treaters, storers, and disposers of hazardous waste.

Click this hyperlink while viewing on your computer to access additional FINDS: detail in the EDR Site Report.

MAP FINDINGS

Map ID			EDR ID Number
Direction			EPA ID Number
Distance			
Elevation	Site	Database(s)	

---

<b>HS1618</b>	<b>ANDREW MATCAKFE</b>	<b>ECHO</b>	<b>1026668910</b>
<b>SE</b>	<b>1835 BRENTWOOD RD</b>		<b>N/A</b>
<b>1/8-1/4</b>	<b>OAKLAND, CA 94602</b>		
<b>0.225 mi.</b>			
<b>1186 ft.</b>	<b>Site 10 of 10 in cluster HS</b>		

<b>Actual:</b>	ECHO:		
<b>738 ft.</b>	Envid:	1026668910	
<b>Focus Map:</b>	Registry ID:	110070910381	
<b>9</b>	DFR URL:	<a href="http://echo.epa.gov/detailed-facility-report?fid=110070910381">http://echo.epa.gov/detailed-facility-report?fid=110070910381</a>	
	Name:	ANDREW MATCAKFE	
	Address:	1835 BRENTWOOD RD	
	City,State,Zip:	OAKLAND, CA 94602	

---

<b>JD1619</b>	<b>NAHID NASSIRI</b>	<b>HWTS</b>	<b>S126382504</b>
<b>West</b>	<b>216 ST. JAMES DR.</b>	<b>HAZNET</b>	<b>N/A</b>
<b>1/8-1/4</b>	<b>PIEDMONT, CA 94611</b>		
<b>0.225 mi.</b>			
<b>1188 ft.</b>	<b>Site 2 of 6 in cluster JD</b>		

<b>Actual:</b>	HWTS:		
<b>357 ft.</b>	Name:	NAHID NASSIRI	
<b>Focus Map:</b>	Address:	216 ST. JAMES DR.	
<b>9</b>	Address 2:	Not reported	
	City,State,Zip:	PIEDMONT, CA 94611	
	EPA ID:	CAC003070831	
	Inactive Date:	09/13/2020	
	Create Date:	06/15/2020	
	Last Act Date:	Not reported	
	Mailing Name:	Not reported	
	Mailing Address:	216 ST. JAMES DR.	
	Mailing Address 2:	Not reported	
	Mailing City,State,Zip:	PIEDMONT, CA 94611	
	Owner Name:	NAHID NASSIRI	
	Owner Address:	216 ST. JAMES DR.	
	Owner Address 2:	Not reported	
	Owner City,State,Zip:	PIEDMONT, CA 94611	
	Owner Phone:	Not reported	
	Owner Fax:	Not reported	
	Contact Name:	NAHID NASSIRI	
	Contact Address:	216 ST. JAMES DR.	
	Contact Address 2:	Not reported	
	City,State,Zip:	PIEDMONT, CA 94611	
	Contact Phone:	Not reported	
	Contact Fax:	Not reported	
	Facility Status:	Inactive	
	Facility Type:	TEMPORARY	
	Category:	STATE	
	Latitude:	37.81467	
	Longitude:	-122.2182495	

HAZNET:			
	Name:	NAHID NASSIRI	
	Address:	216 ST. JAMES DR.	
	Address 2:	Not reported	
	City,State,Zip:	PIEDMONT, CA 94611	
	Contact:	NAHID NASSIRI	
	Telephone:	5108515244	
	Mailing Name:	Not reported	

Map ID  
Direction  
Distance  
Elevation

MAP FINDINGS

Site

Database(s)

EDR ID Number  
EPA ID Number

**NAHID NASSIRI (Continued)**

**S126382504**

Mailing Address: 216 ST. JAMES DR.  
Year: 2020  
Gepaid: CAC003070831  
TSD EPA ID: CAD981382732  
CA Waste Code: 151 - Asbestos containing waste  
Disposal Method: H132 - Landfill Or Surface Impoundment That Will Be Closed As  
Landfill( To Include On-Site Treatment And/Or Stabilization)  
Tons: 0.46

Additional Info:

Year: 2020  
Gen EPA ID: CAC003070831

Shipment Date: 7/17/2020  
Creation Date: 7/28/2020  
Receipt Date: 7/17/2020  
Manifest ID: 021918610JJK  
Trans EPA ID: CAL000291177  
Trans Name: SYNERGY ENTERPRISES INC  
Trans 2 EPA ID: CAR000272773  
Trans 2 Name: UNI WASTE LLC  
TSD EPA ID: CAD981382732  
Trans Name: ALTAMONT LANDFILL & RESOURCE RECOVERY FACILITY  
TSD Alt EPA ID: Not reported  
TSD Alt Name: Not reported  
Waste Code Description: 151 - Asbestos-containing waste  
RCRA Code: Not reported  
Meth Code: H132 - Landfill Or Surface Impoundment That Will Be Closed As  
Landfill( To Include On-Site Treatment And/Or Stabilization)  
Quantity Tons: 0.23  
Waste Quantity: 1  
Quantity Unit: Y  
Additional Code 1: Not reported  
Additional Code 2: Not reported  
Additional Code 3: Not reported  
Additional Code 4: Not reported  
Additional Code 5: Not reported

Shipment Date: 6/16/2020  
Creation Date: 6/24/2020  
Receipt Date: 6/17/2020  
Manifest ID: 013457828JJK  
Trans EPA ID: CAL000291177  
Trans Name: SYNERGY ENTERPRISES INC  
Trans 2 EPA ID: CAR000272773  
Trans 2 Name: UNI WASTE LLC  
TSD EPA ID: CAD981382732  
Trans Name: ALTAMONT LANDFILL & RESOURCE RECOVERY FACILITY  
TSD Alt EPA ID: Not reported  
TSD Alt Name: Not reported  
Waste Code Description: 151 - Asbestos-containing waste  
RCRA Code: Not reported  
Meth Code: H132 - Landfill Or Surface Impoundment That Will Be Closed As  
Landfill( To Include On-Site Treatment And/Or Stabilization)  
Quantity Tons: 0.23

Map ID  
Direction  
Distance  
Elevation

MAP FINDINGS

Site

Database(s)

EDR ID Number  
EPA ID Number

**NAHID NASSIRI (Continued)**

**S126382504**

Waste Quantity: 1  
Quantity Unit: Y  
Additional Code 1: Not reported  
Additional Code 2: Not reported  
Additional Code 3: Not reported  
Additional Code 4: Not reported  
Additional Code 5: Not reported

**Detail Two:**

Year: 2020  
EM Manifest ID: e8c100c9-6884-47bd-a590-435fd77f20b3  
Shipment Date: 7/17/2020  
Receipt Date: 7/17/2020  
Manifest Number: 021918610JJK  
Generator EPA ID: CAC003070831  
Name: NAHID NASSIRI  
Address: 216 ST. JAMES DR.  
Address 2: Not reported  
City: PIEDMONT  
Zip: 94611  
Telephone: 800-439-9610  
Contact: NAHID NASSIRI  
Contact Telephone: 510-851-5244  
Transporter 1 EPA ID: CAL000291177  
Transporter 1 Emergency Number: Not reported  
Transporter 2 EPA ID: CAR000272773  
Transporter 2 Emergency Number: Not reported  
TSDf EPA ID: CAD981382732  
TSDf Name: ALTAMONT LANDFILL & RESOURCE RECOVERY FACILITY  
TSDf Address 1: ALTAMONT PASS RD  
TSDf Address 2: Not reported  
TSDf City: LIVERMORE  
TSDf Zip: 94551  
TSDf Telephone: Not reported

**State:**

Year: 2020  
EM Manifest ID: e8c100c9-6884-47bd-a590-435fd77f20b3  
Generator EPA ID: CAC003070831  
Shipment Date: 2020-07-17  
Manifest Number: 021918610JJK  
Line Number: 1  
Method Code: H132  
Quantity Tons: 0.23000  
Quantity Waste: 1.000000  
Quantity Unit: Y  
Number of Containers: 12  
Type of Container: Burlap, cloth, paper, or plastic bags  
Quantity Type: Cubic Yards  
State Code: 151

Year: 2020  
EM Manifest ID: c0472b1a-4b32-4391-a96d-2247e9fb1a68  
Shipment Date: 6/16/2020  
Receipt Date: 6/17/2020  
Manifest Number: 013457828JJK



Map ID  
Direction  
Distance  
Elevation

MAP FINDINGS

Site

Database(s)

EDR ID Number  
EPA ID Number

**NAHID NASSIRI (Continued)**

**S126382504**

Generator EPA ID: CAC003070831  
Name: NAHID NASSIRI SR82590  
Address: 216 ST JAMES DR  
Address 2: Not reported  
City: PIEDMONT  
Zip: 94611  
Telephone: 800-439-9610  
Contact: Not reported  
Contact Telephone: 510-851-5244  
Transporter 1 EPA ID: CAL000291177  
Transporter 1 Emergency Number: Not reported  
Transporter 2 EPA ID: CAR000272773  
Transporter 2 Emergency Number: Not reported  
TSDF EPA ID: CAD981382732  
TSDF Name: ALTAMONT LANDFILL & RESOURCE RECOVERY FACILITY  
TSDF Address 1: ALTAMONT PASS RD  
TSDF Address 2: Not reported  
TSDF City: LIVERMORE  
TSDF Zip: 94551  
TSDF Telephone: Not reported  
State:  
Year: 2020  
EM Manifest ID: c0472b1a-4b32-4391-a96d-2247e9fb1a68  
Generator EPA ID: CAC003070831  
Shipment Date: 2020-06-16  
Manifest Number: 013457828JJK  
Line Number: 1  
Method Code: H132  
Quantity Tons: 0.23000  
Quantity Waste: 1.000000  
Quantity Unit: Y  
Number of Containers: 10  
Type of Container: Burlap, cloth, paper, or plastic bags  
Quantity Type: Cubic Yards  
State Code: 151

**JD1620**  
**West**  
**1/8-1/4**  
**0.225 mi.**  
**1188 ft.**

**NAHID NASSIRI**  
**216 ST. JAMES DR.**  
**PIEDMONT, CA 94611**  
**Site 3 of 6 in cluster JD**

**RCRA NonGen / NLR 1026465587**  
**CAC003070831**

**Actual:**  
**357 ft.**

**Focus Map:**  
**9**

RCRA Listings:  
Date Form Received by Agency: 20200615  
Handler Name: Nahid Nassiri  
Handler Address: 216 ST. JAMES DR.  
Handler City,State,Zip: PIEDMONT, CA 94611  
EPA ID: CAC003070831  
Contact Name: NAHID NASSIRI  
Contact Address: 216 ST. JAMES DR.  
Contact City,State,Zip: PIEDMONT, CA 94611  
Contact Telephone: 510-851-5244  
Contact Fax: Not reported  
Contact Email: NATALY.RIVERA@SYNERGYCOMPANIES.ORG  
Contact Title: Not reported  
EPA Region: 09

Map ID  
 Direction  
 Distance  
 Elevation

MAP FINDINGS

Site

Database(s)

EDR ID Number  
 EPA ID Number

**NAHID NASSIRI (Continued)**

**1026465587**

Land Type:	Not reported
Federal Waste Generator Description:	Not a generator, verified
Non-Notifier:	Not reported
Biennial Report Cycle:	Not reported
Accessibility:	Not reported
Active Site Indicator:	Not reported
State District Owner:	Not reported
State District:	Not reported
Mailing Address:	216 ST. JAMES DR.
Mailing City, State, Zip:	PIEDMONT, CA 94611
Owner Name:	Nahid Nassiri
Owner Type:	Other
Operator Name:	Nahid Nassiri
Operator Type:	Other
Short-Term Generator Activity:	No
Importer Activity:	No
Mixed Waste Generator:	No
Transporter Activity:	No
Transfer Facility Activity:	No
Recycler Activity with Storage:	No
Small Quantity On-Site Burner Exemption:	No
Smelting Melting and Refining Furnace Exemption:	No
Underground Injection Control:	No
Off-Site Waste Receipt:	No
Universal Waste Indicator:	No
Universal Waste Destination Facility:	No
Federal Universal Waste:	No
Active Site State-Reg Handler:	---
Federal Facility Indicator:	Not reported
Hazardous Secondary Material Indicator:	N
Sub-Part K Indicator:	Not reported
2018 GPRC Permit Baseline:	Not on the Baseline
2018 GPRC Renewals Baseline:	Not on the Baseline
202 GPRC Corrective Action Baseline:	No
Subject to Corrective Action Universe:	No
Non-TSDFs Where RCRA CA has Been Imposed Universe:	No
Corrective Action Priority Ranking:	No NCAPS ranking
Environmental Control Indicator:	No
Institutional Control Indicator:	No
Human Exposure Controls Indicator:	N/A
Groundwater Controls Indicator:	N/A
Significant Non-Complier Universe:	No
Unaddressed Significant Non-Complier Universe:	No
Addressed Significant Non-Complier Universe:	No
Significant Non-Complier With a Compliance Schedule Universe:	No
Financial Assurance Required:	Not reported
Handler Date of Last Change:	20200710
Recognized Trader-Importer:	No
Recognized Trader-Exporter:	No
Importer of Spent Lead Acid Batteries:	No
Exporter of Spent Lead Acid Batteries:	No
Recycler Activity Without Storage:	No
Manifest Broker:	No
Sub-Part P Indicator:	No

Map ID  
Direction  
Distance  
Elevation

MAP FINDINGS

Site

Database(s)

EDR ID Number  
EPA ID Number

**NAHID NASSIRI (Continued)**

**1026465587**

Handler - Owner Operator:

Owner/Operator Indicator:	Owner
Owner/Operator Name:	NAHID NASSIRI
Legal Status:	Other
Date Became Current:	Not reported
Date Ended Current:	Not reported
Owner/Operator Address:	216 ST. JAMES DR.
Owner/Operator City,State,Zip:	PIEDMONT, CA 94611
Owner/Operator Telephone:	510-851-5244
Owner/Operator Telephone Ext:	Not reported
Owner/Operator Fax:	Not reported
Owner/Operator Email:	Not reported

Owner/Operator Indicator:	Operator
Owner/Operator Name:	NAHID NASSIRI
Legal Status:	Other
Date Became Current:	Not reported
Date Ended Current:	Not reported
Owner/Operator Address:	216 ST. JAMES DR.
Owner/Operator City,State,Zip:	PIEDMONT, CA 94611
Owner/Operator Telephone:	510-851-5244
Owner/Operator Telephone Ext:	Not reported
Owner/Operator Fax:	Not reported
Owner/Operator Email:	Not reported

Historic Generators:

Receive Date:	20200615
Handler Name:	NAHID NASSIRI
Federal Waste Generator Description:	Not a generator, verified
State District Owner:	Not reported
Large Quantity Handler of Universal Waste:	No
Recognized Trader Importer:	No
Recognized Trader Exporter:	No
Spent Lead Acid Battery Importer:	No
Spent Lead Acid Battery Exporter:	No
Current Record:	Yes
Non Storage Recycler Activity:	Not reported
Electronic Manifest Broker:	Not reported

List of NAICS Codes and Descriptions:

NAICS Code:	56299
NAICS Description:	ALL OTHER WASTE MANAGEMENT SERVICES

Facility Has Received Notices of Violations:

Violations:	No Violations Found
-------------	---------------------

Evaluation Action Summary:

Evaluations:	No Evaluations Found
--------------	----------------------

MAP FINDINGS

Map ID  
 Direction  
 Distance  
 Elevation

Site

Database(s)

EDR ID Number  
 EPA ID Number

**JD1621**    **DR. WILL FOUNTAIN**  
**West**      **216 ST. JAMES DRIVE**  
**1/8-1/4**    **PIEDMONT, CA 94611**  
**0.225 mi.**  
**1188 ft.**    **Site 4 of 6 in cluster JD**

**HWTS**    **S123051147**  
**HAZNET**    **N/A**

**Actual:**  
**357 ft.**

**HWTS:**

**Focus Map:**  
**9**

Name: DR. WILL FOUNTAIN  
 Address: 216 ST. JAMES DRIVE  
 Address 2: Not reported  
 City,State,Zip: PIEDMONT, CA 94611  
 EPA ID: CAC002900448  
 Inactive Date: 08/04/2017  
 Create Date: 03/07/2017  
 Last Act Date: Not reported  
 Mailing Name: Not reported  
 Mailing Address: 216 ST. JAMES DRIVE  
 Mailing Address 2: Not reported  
 Mailing City,State,Zip: PIEDMONT, CA 94611  
 Owner Name: DR. WILL FOUNTAIN  
 Owner Address: 216 ST. JAMES DRIVE  
 Owner Address 2: Not reported  
 Owner City,State,Zip: PIEDMONT, CA 94611  
 Owner Phone: Not reported  
 Owner Fax: Not reported  
 Contact Name: DR. WILL FOUNTAIN  
 Contact Address: 216 ST. JAMES DRIVE  
 Contact Address 2: Not reported  
 City,State,Zip: PIEDMONT, CA 94611  
 Contact Phone: Not reported  
 Contact Fax: Not reported  
 Facility Status: Inactive  
 Facility Type: TEMPORARY  
 Category: STATE  
 Latitude: 37.814496  
 Longitude: -122.218288

**HAZNET:**

Name: DR. WILL FOUNTAIN  
 Address: 216 ST. JAMES DRIVE  
 Address 2: Not reported  
 City,State,Zip: PIEDMONT, CA 94611  
 Contact: DR. WILL FOUNTAIN  
 Telephone: 9253956421  
 Mailing Name: Not reported  
 Mailing Address: 216 ST. JAMES DRIVE

Year: 2017  
 Gepaid: CAC002900448  
 TSD EPA ID: CAD981382732  
 CA Waste Code: 151 - Asbestos containing waste  
 Disposal Method: H132 - Landfill Or Surface Impoundment That Will Be Closed As Landfill( To Include On-Site Treatment And/Or Stabilization)  
 Tons: 0.23

**Additional Info:**

Year: 2017

Map ID  
Direction  
Distance  
Elevation

MAP FINDINGS

Site

Database(s)

EDR ID Number  
EPA ID Number

**DR. WILL FOUNTAIN (Continued)**

**S123051147**

Gen EPA ID: CAC002900448  
Shipment Date: 20170307  
Creation Date: 5/18/2017 18:31:53  
Receipt Date: 20170315  
Manifest ID: 000187451DAT  
Trans EPA ID: CAL000371038  
Trans Name: ENVIRONMENTAL REMEDIES, INC.  
Trans 2 EPA ID: CAL000317320  
Trans 2 Name: UNI WASTE, INC.  
TSD EPA ID: CAD981382732  
Trans Name: ALTAMONT LANDFILL  
TSD EPA ID: Not reported  
TSD Name: Not reported  
Waste Code Description: 151 - Asbestos-containing waste  
RCRA Code: Not reported  
Meth Code: H132 - Landfill Or Surface Impoundment That Will Be Closed As Landfill( To Include On-Site Treatment And/Or Stabilization)  
Quantity Tons: 0.23  
Waste Quantity: 1  
Quantity Unit: Y  
Additional Code 1: Not reported  
Additional Code 2: Not reported  
Additional Code 3: Not reported  
Additional Code 4: Not reported  
Additional Code 5: Not reported

**JD1622 NAHID NASSIRI**  
**West 216 ST. JAMES DR.**  
**1/8-1/4 PIEDMONT, CA 94611**  
**0.225 mi.**  
**1188 ft. Site 5 of 6 in cluster JD**

**FINDS 1026557481**  
**ECHO N/A**

**Actual:** FINDS:  
**357 ft.** Registry ID: 110070858374

**Focus Map:** Click Here for FRS Facility Detail Report:  
**9**

**Environmental Interest/Information System:**

The Resource Conservation and Recovery Act Information System (RCRAInfo) is EPA's comprehensive information system in support of the Resource Conservation and Recovery Act (RCRA) of 1976 and the Hazardous and Solid Waste Amendments (HSWA) of 1984. It tracks many types of information about generators, transporters, treaters, storers, and disposers of hazardous waste.

[Click this hyperlink](#) while viewing on your computer to access additional FINDS: detail in the EDR Site Report.

**ECHO:**  
Envid: 1026557481  
Registry ID: 110070858374  
DFR URL: <http://echo.epa.gov/detailed-facility-report?fid=110070858374>  
Name: NAHID NASSIRI  
Address: 216 ST. JAMES DR.  
City,State,Zip: PIEDMONT, CA 94611

Map ID  
 Direction  
 Distance  
 Elevation

MAP FINDINGS

Site

Database(s)

EDR ID Number  
 EPA ID Number

<b>IZ1623</b>	<b>JOHN MABANGALO</b>	<b>RCRA NonGen / NLR</b>	<b>1027067202</b>
<b>NNW</b>	<b>1538 TRESTLE GLEN ROAD</b>		<b>CAC003138427</b>
<b>1/8-1/4</b>	<b>OAKLAND, CA 94610</b>		
<b>0.225 mi.</b>			
<b>1190 ft.</b>	<b>Site 2 of 7 in cluster IZ</b>		

**Actual:**  
**154 ft.**

**Focus Map:**  
**8**

<b>RCRA Listings:</b>			
Date Form Received by Agency:		20210910	
Handler Name:	John Mabangalo		
Handler Address:	1538 TRESTLE GLEN ROAD		
Handler City,State,Zip:	OAKLAND, CA 94610		
EPA ID:	CAC003138427		
Contact Name:	JOHN MABANGALO		
Contact Address:	1538 TRESTLE GLEN ROAD		
Contact City,State,Zip:	OAKLAND, CA 94610		
Contact Telephone:	415-308-9142		
Contact Fax:	Not reported		
Contact Email:	LAILAA@PWSEI.COM		
Contact Title:	Not reported		
EPA Region:	09		
Land Type:	Not reported		
Federal Waste Generator Description:	Not a generator, verified		
Non-Notifier:	Not reported		
Biennial Report Cycle:	Not reported		
Accessibility:	Not reported		
Active Site Indicator:	Not reported		
State District Owner:	Not reported		
State District:	Not reported		
Mailing Address:	1538 TRESTLE GLEN ROAD		
Mailing City,State,Zip:	OAKLAND, CA 94610		
Owner Name:	John Mabangalo		
Owner Type:	Other		
Operator Name:	John Mabangalo		
Operator Type:	Other		
Short-Term Generator Activity:	No		
Importer Activity:	No		
Mixed Waste Generator:	No		
Transporter Activity:	No		
Transfer Facility Activity:	No		
Recycler Activity with Storage:	No		
Small Quantity On-Site Burner Exemption:	No		
Smelting Melting and Refining Furnace Exemption:	No		
Underground Injection Control:	No		
Off-Site Waste Receipt:	No		
Universal Waste Indicator:	No		
Universal Waste Destination Facility:	No		
Federal Universal Waste:	No		
Active Site State-Reg Handler:	---		
Federal Facility Indicator:	Not reported		
Hazardous Secondary Material Indicator:	N		
Sub-Part K Indicator:	Not reported		
2018 GPRC Permit Baseline:	Not on the Baseline		
2018 GPRC Renewals Baseline:	Not on the Baseline		
202 GPRC Corrective Action Baseline:	No		
Subject to Corrective Action Universe:	No		
Non-TSDFs Where RCRA CA has Been Imposed Universe:	No		
Corrective Action Priority Ranking:	No NCAPS ranking		
Environmental Control Indicator:	No		
Institutional Control Indicator:	No		

Map ID  
Direction  
Distance  
Elevation

MAP FINDINGS

Site

Database(s)

EDR ID Number  
EPA ID Number

**JOHN MABANGALO (Continued)**

**1027067202**

Human Exposure Controls Indicator: N/A  
Groundwater Controls Indicator: N/A  
Significant Non-Complier Universe: No  
Unaddressed Significant Non-Complier Universe: No  
Addressed Significant Non-Complier Universe: No  
Significant Non-Complier With a Compliance Schedule Universe: No  
Financial Assurance Required: Not reported  
Handler Date of Last Change: 20210913  
Recognized Trader-Importer: No  
Recognized Trader-Exporter: No  
Importer of Spent Lead Acid Batteries: No  
Exporter of Spent Lead Acid Batteries: No  
Recycler Activity Without Storage: No  
Manifest Broker: No  
Sub-Part P Indicator: No

Handler - Owner Operator:

Owner/Operator Indicator: Operator  
Owner/Operator Name: JOHN MABANGALO  
Legal Status: Other  
Date Became Current: Not reported  
Date Ended Current: Not reported  
Owner/Operator Address: 1538 TRESTLE GLEN ROAD  
Owner/Operator City,State,Zip: OAKLAND, CA 94610  
Owner/Operator Telephone: 415-308-9142  
Owner/Operator Telephone Ext: Not reported  
Owner/Operator Fax: Not reported  
Owner/Operator Email: Not reported

Owner/Operator Indicator: Owner  
Owner/Operator Name: JOHN MABANGALO  
Legal Status: Other  
Date Became Current: Not reported  
Date Ended Current: Not reported  
Owner/Operator Address: 1538 TRESTLE GLEN ROAD  
Owner/Operator City,State,Zip: OAKLAND, CA 94610  
Owner/Operator Telephone: 415-308-9142  
Owner/Operator Telephone Ext: Not reported  
Owner/Operator Fax: Not reported  
Owner/Operator Email: Not reported

Historic Generators:

Receive Date: 20210910  
Handler Name: JOHN MABANGALO  
Federal Waste Generator Description: Not a generator, verified  
State District Owner: Not reported  
Large Quantity Handler of Universal Waste: No  
Recognized Trader Importer: No  
Recognized Trader Exporter: No  
Spent Lead Acid Battery Importer: No  
Spent Lead Acid Battery Exporter: No  
Current Record: Yes  
Non Storage Recycler Activity: No  
Electronic Manifest Broker: No

Map ID  
Direction  
Distance  
Elevation

MAP FINDINGS

Site

Database(s)

EDR ID Number  
EPA ID Number

**JOHN MABANGALO (Continued)**

**1027067202**

List of NAICS Codes and Descriptions:

NAICS Code: 56299  
NAICS Description: ALL OTHER WASTE MANAGEMENT SERVICES

Facility Has Received Notices of Violations:

Violations: No Violations Found

Evaluation Action Summary:

Evaluations: No Evaluations Found

**IZ1624 JOHN MABANGALO**  
**NNW 1538 TRESTLE GLEN ROAD**  
**1/8-1/4 OAKLAND, CA 94610**  
**0.225 mi.**  
**1190 ft. Site 3 of 7 in cluster IZ**

**ECHO 1026922369**  
**N/A**

**Actual: 154 ft.** ECHO:  
Envid: 1026922369  
**Focus Map: 8** Registry ID: 110071128906  
DFR URL: <http://echo.epa.gov/detailed-facility-report?fid=110071128906>  
Name: JOHN MABANGALO  
Address: 1538 TRESTLE GLEN ROAD  
City,State,Zip: OAKLAND, CA 94610

**IZ1625 JOHN MABANGALO**  
**NNW 1538 TRESTLE GLEN ROAD**  
**1/8-1/4 OAKLAND, CA 94610**  
**0.225 mi.**  
**1190 ft. Site 4 of 7 in cluster IZ**

**HWTS S128351145**  
**HAZNET N/A**

**Actual: 154 ft.** HWTS:  
Name: JOHN MABANGALO  
**Focus Map: 8** Address: 1538 TRESTLE GLEN ROAD  
Address 2: Not reported  
City,State,Zip: OAKLAND, CA 94610  
EPA ID: CAC003138427  
Inactive Date: 12/10/2021  
Create Date: 09/10/2021  
Last Act Date: Not reported  
Mailing Name: Not reported  
Mailing Address: 1538 TRESTLE GLEN ROAD  
Mailing Address 2: Not reported  
Mailing City,State,Zip: OAKLAND, CA 94610  
Owner Name: JOHN MABANGALO  
Owner Address: 1538 TRESTLE GLEN ROAD  
Owner Address 2: Not reported  
Owner City,State,Zip: OAKLAND, CA 94610  
Owner Phone: Not reported  
Owner Fax: Not reported  
Contact Name: JOHN MABANGALO  
Contact Address: 1538 TRESTLE GLEN ROAD  
Contact Address 2: Not reported  
City,State,Zip: OAKLAND, CA 94610  
Contact Phone: Not reported



Map ID  
 Direction  
 Distance  
 Elevation

MAP FINDINGS

Site

Database(s)

EDR ID Number  
 EPA ID Number

**JOHN MABANGALO (Continued)**

**S128351145**

Contact Fax: Not reported  
 Facility Status: Inactive  
 Facility Type: TEMPORARY  
 Category: STATE  
 Latitude: 37.81048401  
 Longitude: -122.223916

**HAZNET:**

Name: JOHN MABANGALO  
 Address: 1538 TRESTLE GLEN ROAD  
 Address 2: Not reported  
 City,State,Zip: OAKLAND, CA 94610  
 Contact: JOHN MABANGALO  
 Telephone: 4153089142  
 Mailing Name: Not reported  
 Mailing Address: 1538 TRESTLE GLEN ROAD  
  
 Year: 2021  
 Gepaid: CAC003138427  
 TSD EPA ID: CAL000190080  
 CA Waste Code: 151 - Asbestos containing waste  
 Disposal Method: H132 - Landfill Or Surface Impoundment That Will Be Closed As  
 Landfill( To Include On-Site Treatment And/Or Stabilization)  
 Tons: 0.84

**IM1626 PATRICK & SUSANNE CORCORAN**  
**NW 724 GLENDOME CIR**  
**1/8-1/4 OAKLAND, CA 94602**  
**0.226 mi.**  
**1191 ft. Site 2 of 2 in cluster IM**

**HWTS S118918469**  
**HAZNET N/A**

**Actual:**  
**366 ft.**  
**Focus Map:**  
**9**

**HWTS:**  
 Name: PATRICK & SUSANNE CORCORAN  
 Address: 724 GLENDOME CIR  
 Address 2: Not reported  
 City,State,Zip: OAKLAND, CA 94602  
 EPA ID: CAC002814192  
 Inactive Date: 08/11/2015  
 Create Date: 05/12/2015  
 Last Act Date: Not reported  
 Mailing Name: Not reported  
 Mailing Address: 724 GLENDOME CIR  
 Mailing Address 2: Not reported  
 Mailing City,State,Zip: OAKLAND, CA 94602  
 Owner Name: PATRICK & SUSANNE CORCORAN  
 Owner Address: 724 GLENDOME CIR  
 Owner Address 2: Not reported  
 Owner City,State,Zip: OAKLAND, CA 94602  
 Owner Phone: Not reported  
 Owner Fax: Not reported  
 Contact Name: PATRICK & SUSANNE CORCORAN  
 Contact Address: 724 GLENDOME CIR  
 Contact Address 2: Not reported  
 City,State,Zip: OAKLAND, CA 94602  
 Contact Phone: Not reported  
 Contact Fax: Not reported

Map ID  
Direction  
Distance  
Elevation

MAP FINDINGS

Site

Database(s)

EDR ID Number  
EPA ID Number

**PATRICK & SUSANNE CORCORAN (Continued)**

**S118918469**

Facility Status: Inactive  
Facility Type: TEMPORARY  
Category: STATE  
Latitude: 37.812778  
Longitude: -122.218871

**HAZNET:**

Name: PATRICK & SUSANNE CORCORAN  
Address: 724 GLENDOME CIR  
Address 2: Not reported  
City,State,Zip: OAKLAND, CA 94602  
Contact: PATRICK & SUSANNE CORCORAN  
Telephone: 5105288852  
Mailing Name: Not reported  
Mailing Address: 724 GLENDOME CIR

Year: 2015  
Gepaid: CAC002814192  
TSD EPA ID: CAD981382732  
CA Waste Code: 151 - Asbestos containing waste  
Disposal Method: H132 - Landfill Or Surface Impoundment That Will Be Closed As Landfill( To Include On-Site Treatment And/Or Stabilization)  
Tons: 0.23

**Additional Info:**

Year: 2015  
Gen EPA ID: CAC002814192  
  
Shipment Date: 20150513  
Creation Date: 8/20/2015 22:15:40  
Receipt Date: 20150604  
Manifest ID: 014311040JJK  
Trans EPA ID: CAL000291177  
Trans Name: SYNERGY ENTERPRISES INC  
Trans 2 EPA ID: CAR000037283  
Trans 2 Name: WORLD ENVIRONMENTAL & ENERGY  
TSD EPA ID: CAD981382732  
Trans Name: ALTAMONT LANDFILL  
TSD Alt EPA ID: Not reported  
TSD Alt Name: Not reported  
Waste Code Description: 151 - Asbestos-containing waste  
RCRA Code: Not reported  
Meth Code: H132 - Landfill Or Surface Impoundment That Will Be Closed As Landfill( To Include On-Site Treatment And/Or Stabilization)  
  
Quantity Tons: 0.23  
Waste Quantity: 1  
Quantity Unit: Y  
Additional Code 1: Not reported  
Additional Code 2: Not reported  
Additional Code 3: Not reported  
Additional Code 4: Not reported  
Additional Code 5: Not reported

MAP FINDINGS

Map ID  
 Direction  
 Distance  
 Elevation

Site

Database(s)

EDR ID Number  
 EPA ID Number

**JF1627**     **JOAQUIN MILLER - OUSD**  
**ESE**         **5525 ASCOT DRIVE**  
**1/8-1/4**      **OAKLAND, CA 94611**  
**0.226 mi.**  
**1191 ft.**      **Site 1 of 5 in cluster JF**

**HWTS**     **S124654149**  
**N/A**

**Actual:**  
**663 ft.**

**HWTS:**

**Focus Map:**  
**9**

Name:	JOAQUIN MILLER - OUSD
Address:	5525 ASCOT DRIVE
Address 2:	Not reported
City,State,Zip:	OAKLAND, CA 94611
EPA ID:	CAC002917870
Inactive Date:	10/07/2017
Create Date:	07/07/2017
Last Act Date:	Not reported
Mailing Name:	Not reported
Mailing Address:	955 HIGH STREET
Mailing Address 2:	Not reported
Mailing City,State,Zip:	OAKLAND, CA 94601
Owner Name:	OAKLAND UNIFGIED SCHOOL DISTRICT
Owner Address:	955 HIGH STREET
Owner Address 2:	Not reported
Owner City,State,Zip:	OAKLAND, CA 94601
Owner Phone:	Not reported
Owner Fax:	Not reported
Contact Name:	SORBOR TWEGBE
Contact Address:	955 HIGH STREET
Contact Address 2:	Not reported
City,State,Zip:	OAKLAND, CA 94601
Contact Phone:	Not reported
Contact Fax:	Not reported
Facility Status:	Inactive
Facility Type:	TEMPORARY
Category:	STATE
Latitude:	-90
Longitude:	180

**JF1628**     **JOAQUIN MILLER ELEMENTARY**  
**ESE**         **5525 ASCOT DR**  
**1/8-1/4**      **OAKLAND, CA 94611**  
**0.226 mi.**  
**1191 ft.**      **Site 2 of 5 in cluster JF**

**HWTS**     **S113126261**  
**HAZNET**     **N/A**

**Actual:**  
**663 ft.**

**HWTS:**

**Focus Map:**  
**9**

Name:	OUSD-JOAQUIN MILLER ELEMENTARY SCHOOL
Address:	5525 ASCOT DR
Address 2:	Not reported
City,State,Zip:	OAKLAND, CA 94611
EPA ID:	CAL000269837
Inactive Date:	06/30/2005
Create Date:	05/01/2003
Last Act Date:	Not reported
Mailing Name:	Not reported
Mailing Address:	955 HIGH ST
Mailing Address 2:	Not reported
Mailing City,State,Zip:	OAKLAND, CA 946010000
Owner Name:	OAKLAND UNIFIED SCHOOL DIST
Owner Address:	955 HIGH ST
Owner Address 2:	Not reported
Owner City,State,Zip:	OAKLAND, CA 946010000

Map ID  
Direction  
Distance  
Elevation

MAP FINDINGS

Site

Database(s)

EDR ID Number  
EPA ID Number

**JOAQUIN MILLER ELEMENTARY (Continued)**

**S113126261**

Owner Phone: Not reported  
Owner Fax: Not reported  
Contact Name: REBECCA CINGOLANI  
Contact Address: 955 HIGH STREET  
Contact Address 2: Not reported  
City,State,Zip: OAKLAND, CA 946010000  
Contact Phone: Not reported  
Contact Fax: Not reported  
Facility Status: Inactive  
Facility Type: PERMANENT  
Category: STATE  
Latitude: 37.81848  
Longitude: -122.20168

**NAICS:**

EPA ID: CAL000269837  
Create Date: 2003-05-01 10:42:02.060  
NAICS Code: 61111  
NAICS Description: Elementary and Secondary Schools  
Issued EPA ID Date: 2003-05-01 10:42:02.04700  
Inactive Date: 2005-06-30 10:01:00  
Facility Name: OUSD-JOAQUIN MILLER ELEMENTARY SCHOOL  
Facility Address: 5525 ASCOT DR  
Facility Address 2: Not reported  
Facility City: OAKLAND  
Facility County: Not reported  
Facility State: CA  
Facility Zip: 94611

Name: JOAQUIN MILLER ELEMENTARY  
Address: 5525 ASCOT DR  
Address 2: Not reported  
City,State,Zip: OAKLAND, CA 94611  
EPA ID: CAC003241183  
Inactive Date: Not reported  
Create Date: 07/10/2023  
Last Act Date: 07/10/2023  
Mailing Name: Not reported  
Mailing Address: 5525 ASCOT DR  
Mailing Address 2: Not reported  
Mailing City,State,Zip: OAKLAND, CA  
Owner Name: JOAQUIN MILLER ELEMENTARY  
Owner Address: 5525 ASCOT DR  
Owner Address 2: Not reported  
Owner City,State,Zip: OAKLAND, CA 94611  
Owner Phone: 4156320350  
Owner Fax: Not reported  
Contact Name: JOAQUIN MILLER ELEMENTARY  
Contact Address: 5525 ASCOT DR  
Contact Address 2: Not reported  
City,State,Zip: OAKLAND, CA 94611  
Contact Phone: 4156320350  
Contact Fax: Not reported  
Facility Status: Not reported  
Facility Type: Not reported  
Category: Not reported  
Latitude: Not reported

Map ID  
Direction  
Distance  
Elevation

MAP FINDINGS

Site

Database(s)

EDR ID Number  
EPA ID Number

**JOAQUIN MILLER ELEMENTARY (Continued)**

**S113126261**

Longitude: Not reported

HAZNET:

Name: OUSD-JOAQUIN MILLER ELEMENTARY SCHOOL  
Address: 5525 ASCOT DR  
Address 2: Not reported  
City,State,Zip: OAKLAND, CA 94611  
Contact: REBECCA CINGOLANI  
Telephone: 5108798063  
Mailing Name: Not reported  
Mailing Address: 955 HIGH ST

Year: 2004  
Gepaid: CAL000269837  
TSD EPA ID: CAD981382732  
CA Waste Code: 151 - Asbestos containing waste  
Disposal Method: D80 - Disposal, Land Fill  
Tons: 0.8428

Additional Info:

Year: 2004  
Gen EPA ID: CAL000269837

Shipment Date: 20040816  
Creation Date: 1/4/2005 18:32:14  
Receipt Date: 20040817  
Manifest ID: 98524780  
Trans EPA ID: CAR000091447  
Trans Name: MS ENVIRONMENTAL SOLUTIONS INC  
Trans 2 EPA ID: CAR000037283  
Trans 2 Name: WORD ENVIRONMENTAL AND ENERGY INC  
TSD EPA ID: CAD981382732  
Trans Name: ALTAMONT LANDFILL  
TSD EPA ID: Not reported  
TSD EPA Name: Not reported  
Waste Code Description: 151 - Asbestos-containing waste  
RCRA Code: Not reported  
Meth Code: D80 - Disposal, Land Fill  
Quantity Tons: 0.8428  
Waste Quantity: 1  
Quantity Unit: Y  
Additional Code 1: Not reported  
Additional Code 2: Not reported  
Additional Code 3: Not reported  
Additional Code 4: Not reported  
Additional Code 5: Not reported

Map ID  
 Direction  
 Distance  
 Elevation

MAP FINDINGS

Site

Database(s)

EDR ID Number  
 EPA ID Number

<b>JF1629</b>	<b>JOAQUIN MILLER ELEMENTARY</b>	<b>RCRA NonGen / NLR</b>	<b>1027698205</b>
<b>ESE</b>	<b>5525 ASCOT DR</b>		<b>CAC003241183</b>
<b>1/8-1/4</b>	<b>OAKLAND, CA 94611</b>		
<b>0.226 mi.</b>			
<b>1191 ft.</b>	<b>Site 3 of 5 in cluster JF</b>		

**Actual:**  
**663 ft.**

**Focus Map:**  
**9**

<b>RCRA Listings:</b>			
Date Form Received by Agency:		20230710	
Handler Name:	Joaquin Miller Elementary		
Handler Address:	5525 ASCOT DR		
Handler City,State,Zip:	OAKLAND, CA 94611		
EPA ID:	CAC003241183		
Contact Name:	JOAQUIN MILLER ELEMENTARY		
Contact Address:	5525 ASCOT DR		
Contact City,State,Zip:	OAKLAND, CA 94611		
Contact Telephone:	415-632-0350		
Contact Fax:	Not reported		
Contact Email:	SALVADOR.GOMEZ@RMC.COM		
Contact Title:	Not reported		
EPA Region:	09		
Land Type:	Not reported		
Federal Waste Generator Description:	Not a generator, verified		
Non-Notifier:	Not reported		
Biennial Report Cycle:	Not reported		
Accessibility:	Not reported		
Active Site Indicator:	Not reported		
State District Owner:	Not reported		
State District:	Not reported		
Mailing Address:	5525 ASCOT DR		
Mailing City,State,Zip:	OAKLAND, CA 94611		
Owner Name:	Joaquin Miller Elementary		
Owner Type:	Other		
Operator Name:	Joaquin Miller Elementary		
Operator Type:	Other		
Short-Term Generator Activity:	No		
Importer Activity:	No		
Mixed Waste Generator:	No		
Transporter Activity:	No		
Transfer Facility Activity:	No		
Recycler Activity with Storage:	No		
Small Quantity On-Site Burner Exemption:	No		
Smelting Melting and Refining Furnace Exemption:	No		
Underground Injection Control:	No		
Off-Site Waste Receipt:	No		
Universal Waste Indicator:	No		
Universal Waste Destination Facility:	No		
Federal Universal Waste:	No		
Active Site State-Reg Handler:	---		
Federal Facility Indicator:	Not reported		
Hazardous Secondary Material Indicator:	N		
Sub-Part K Indicator:	Not reported		
2018 GPRC Permit Baseline:	Not on the Baseline		
2018 GPRC Renewals Baseline:	Not on the Baseline		
202 GPRC Corrective Action Baseline:	No		
Subject to Corrective Action Universe:	No		
Non-TSDFs Where RCRA CA has Been Imposed Universe:	No		
Corrective Action Priority Ranking:	No NCAPS ranking		
Environmental Control Indicator:	No		
Institutional Control Indicator:	No		

Map ID  
Direction  
Distance  
Elevation

MAP FINDINGS

Site

Database(s)

EDR ID Number  
EPA ID Number

**JOAQUIN MILLER ELEMENTARY (Continued)**

**1027698205**

Human Exposure Controls Indicator: N/A  
Groundwater Controls Indicator: N/A  
Significant Non-Complier Universe: No  
Unaddressed Significant Non-Complier Universe: No  
Addressed Significant Non-Complier Universe: No  
Significant Non-Complier With a Compliance Schedule Universe: No  
Financial Assurance Required: Not reported  
Handler Date of Last Change: 20230710  
Recognized Trader-Importer: No  
Recognized Trader-Exporter: No  
Importer of Spent Lead Acid Batteries: No  
Exporter of Spent Lead Acid Batteries: No  
Recycler Activity Without Storage: No  
Manifest Broker: No  
Sub-Part P Indicator: No

Handler - Owner Operator:

Owner/Operator Indicator: Owner  
Owner/Operator Name: JOAQUIN MILLER ELEMENTARY  
Legal Status: Other  
Date Became Current: Not reported  
Date Ended Current: Not reported  
Owner/Operator Address: 5525 ASCOT DR  
Owner/Operator City,State,Zip: OAKLAND, CA 94611  
Owner/Operator Telephone: 415-632-0350  
Owner/Operator Telephone Ext: Not reported  
Owner/Operator Fax: Not reported  
Owner/Operator Email: Not reported

Owner/Operator Indicator: Operator  
Owner/Operator Name: JOAQUIN MILLER ELEMENTARY  
Legal Status: Other  
Date Became Current: Not reported  
Date Ended Current: Not reported  
Owner/Operator Address: 5525 ASCOT DR  
Owner/Operator City,State,Zip: OAKLAND, CA 94611  
Owner/Operator Telephone: 415-632-0350  
Owner/Operator Telephone Ext: Not reported  
Owner/Operator Fax: Not reported  
Owner/Operator Email: Not reported

Historic Generators:

Receive Date: 20230710  
Handler Name: JOAQUIN MILLER ELEMENTARY  
Federal Waste Generator Description: Not a generator, verified  
State District Owner: Not reported  
Large Quantity Handler of Universal Waste: No  
Recognized Trader Importer: No  
Recognized Trader Exporter: No  
Spent Lead Acid Battery Importer: No  
Spent Lead Acid Battery Exporter: No  
Current Record: Yes  
Non Storage Recycler Activity: No  
Electronic Manifest Broker: No

Map ID  
Direction  
Distance  
Elevation

MAP FINDINGS

Site

Database(s)

EDR ID Number  
EPA ID Number

**JOAQUIN MILLER ELEMENTARY (Continued)**

**1027698205**

List of NAICS Codes and Descriptions:

NAICS Code: 56299  
NAICS Description: ALL OTHER WASTE MANAGEMENT SERVICES

Facility Has Received Notices of Violations:

Violations: No Violations Found

Evaluation Action Summary:

Evaluations: No Evaluations Found

**JF1630 OAKLAND UIFIED SCHOOL DISTRICT**  
**ESE 5525 ASCOT DRIVE**  
**1/8-1/4 OAKLAND, CA 94611**  
**0.226 mi.**  
**1191 ft. Site 4 of 5 in cluster JF**

**HWTS S124553271**  
**N/A**

**Actual:**  
**663 ft.**

**HWTS:**

**Focus Map:**  
**9**

Name: OAKLAND UIFIED SCHOOL DISTRICT  
Address: 5525 ASCOT DRIVE  
Address 2: Not reported  
City,State,Zip: OAKLAND, CA 94611  
EPA ID: CAC001246464  
Inactive Date: 10/25/2000  
Create Date: 06/10/1997  
Last Act Date: Not reported  
Mailing Name: Not reported  
Mailing Address: 955 HIGH ST  
Mailing Address 2: Not reported  
Mailing City,State,Zip: OAKLAND, CA 946010000  
Owner Name: CITY OF OAKLAND  
Owner Address: 955 HIGH ST  
Owner Address 2: Not reported  
Owner City,State,Zip: OAKLAND, CA 946010000  
Owner Phone: Not reported  
Owner Fax: Not reported  
Contact Name: STEVE NG  
Contact Address: 955 HIGH ST  
Contact Address 2: Not reported  
City,State,Zip: OAKLAND, CA 946010000  
Contact Phone: Not reported  
Contact Fax: Not reported  
Facility Status: Inactive  
Facility Type: TEMPORARY  
Category: STATE  
Latitude: 37.818683  
Longitude: -122.201579





Map ID  
Direction  
Distance  
Elevation

MAP FINDINGS

Site

Database(s)

EDR ID Number  
EPA ID Number

**MIKE HESTER (Continued)**

**S126394811**

Facility Status: Inactive  
Facility Type: TEMPORARY  
Category: STATE  
Latitude: 37.83960098  
Longitude: -122.19189503

**HAZNET:**

Name: MIKE HESTER  
Address: 2033 MANZANITA DRIVE  
Address 2: Not reported  
City, State, Zip: OAKLAND, CA 94611  
Contact: MIKE HESTER  
Telephone: 9255197363  
Mailing Name: Not reported  
Mailing Address: 2033 MANZANITA DRIVE

Year: 2020  
Gepaid: CAC003087293  
TSD EPA ID: CAD982042475  
CA Waste Code: 151 - Asbestos containing waste  
Disposal Method: H132 - Landfill Or Surface Impoundment That Will Be Closed As  
Landfill( To Include On-Site Treatment And/Or Stabilization)  
Tons: 0.23

**Additional Info:**

Year: 2020  
Gen EPA ID: CAC003087293

Shipment Date: 10/10/2020  
Creation Date: 11/6/2020  
Receipt Date: 10/20/2020  
Manifest ID: 000266712DAT  
Trans EPA ID: CAL000371038  
Trans Name: ENVIRONMENTAL REMEDIES INC  
Trans 2 EPA ID: CAR000272773  
Trans 2 Name: UNI WASTE LLC  
TSD EPA ID: CAD982042475  
Trans Name: RECOLOGY HAY ROAD  
TSD Alt EPA ID: Not reported  
TSD Alt Name: Not reported  
Waste Code Description: 151 - Asbestos-containing waste  
RCRA Code: Not reported  
Meth Code: H132 - Landfill Or Surface Impoundment That Will Be Closed As  
Landfill( To Include On-Site Treatment And/Or Stabilization)  
Quantity Tons: 0.23  
Waste Quantity: 1  
Quantity Unit: Y  
Additional Code 1: Not reported  
Additional Code 2: Not reported  
Additional Code 3: Not reported  
Additional Code 4: Not reported  
Additional Code 5: Not reported

**Detail Two:**

Year: 2020

Map ID  
Direction  
Distance  
Elevation

MAP FINDINGS

Site

Database(s)

EDR ID Number  
EPA ID Number

**MIKE HESTER (Continued)**

**S126394811**

EM Manifest ID: 296f94d1-d8df-4271-81ad-11f1556622bb  
Shipment Date: 10/10/2020  
Receipt Date: 10/20/2020  
Manifest Number: 000266712DAT  
Generator EPA ID: CAC003087293  
Name: MIKE HESTER  
Address: 2033 MANZANITA DRIVE  
Address 2: Not reported  
City: OAKLAND  
Zip: 94611  
Telephone: 800-424-9300  
Contact: MIKE HESTER  
Contact Telephone: 925-519-7363  
Transporter 1 EPA ID: CAL000371038  
Transporter 1 Emergency Number: Not reported  
Transporter 2 EPA ID: CAR000272773  
Transporter 2 Emergency Number: Not reported  
TSDf EPA ID: CAD982042475  
TSDf Name: RECOLOGY HAY ROAD  
TSDf Address 1: HAY RD  
TSDf Address 2: Not reported  
TSDf City: VACAVILLE  
TSDf Zip: 95687  
TSDf Telephone: Not reported

State:

Year: 2020  
EM Manifest ID: 296f94d1-d8df-4271-81ad-11f1556622bb  
Generator EPA ID: CAC003087293  
Shipment Date: 2020-10-10  
Manifest Number: 000266712DAT  
Line Number: 1  
Method Code: H132  
Quantity Tons: 0.23000  
Quantity Waste: 1.000000  
Quantity Unit: Y  
Number of Containers: 6  
Type of Container: Burlap, cloth, paper, or plastic bags  
Quantity Type: Cubic Yards  
State Code: 151

**IQ1633 MIKE HESTER**  
**NW 2033 MANZANITA DRIVE**  
**1/8-1/4 OAKLAND, CA 94611**  
**0.226 mi.**  
**1194 ft. Site 7 of 9 in cluster IQ**

**ECHO 1026680510**  
**N/A**

**Actual:** ECHO:  
**1384 ft.** Envid: 1026680510  
Registry ID: 110070905827  
**Focus Map:** DFR URL: <http://echo.epa.gov/detailed-facility-report?fid=110070905827>  
**6** Name: MIKE HESTER  
Address: 2033 MANZANITA DRIVE  
City,State,Zip: OAKLAND, CA 94611

Map ID  
Direction  
Distance  
Elevation

MAP FINDINGS

Site

Database(s)

EDR ID Number  
EPA ID Number

**IQ1634**  
**NW**  
**1/8-1/4**  
**0.226 mi.**  
**1194 ft.**

**MIKE HESTER**  
**2033 MANZANITA DRIVE**  
**OAKLAND, CA 94611**  
**Site 8 of 9 in cluster IQ**

**RCRA NonGen / NLR**    **1026481294**  
**CAC003087293**

**Actual:**  
**1384 ft.**

**Focus Map:**  
**6**

RCRA Listings:  
Date Form Received by Agency: 20201007  
Handler Name: Mike Hester  
Handler Address: 2033 MANZANITA DRIVE  
Handler City,State,Zip: OAKLAND, CA 94611  
EPA ID: CAC003087293  
Contact Name: MIKE HESTER  
Contact Address: 2033 MANZANITA DRIVE  
Contact City,State,Zip: OAKLAND, CA 94611  
Contact Telephone: 925-519-7363  
Contact Fax: Not reported  
Contact Email: MELISA@ENV-REM.COM  
Contact Title: Not reported  
EPA Region: 09  
Land Type: Not reported  
Federal Waste Generator Description: Not a generator, verified  
Non-Notifier: Not reported  
Biennial Report Cycle: Not reported  
Accessibility: Not reported  
Active Site Indicator: Not reported  
State District Owner: Not reported  
State District: Not reported  
Mailing Address: 2033 MANZANITA DRIVE  
Mailing City,State,Zip: OAKLAND, CA 94611  
Owner Name: Mike Hester  
Owner Type: Other  
Operator Name: Mike Hester  
Operator Type: Other  
Short-Term Generator Activity: No  
Importer Activity: No  
Mixed Waste Generator: No  
Transporter Activity: No  
Transfer Facility Activity: No  
Recycler Activity with Storage: No  
Small Quantity On-Site Burner Exemption: No  
Smelting Melting and Refining Furnace Exemption: No  
Underground Injection Control: No  
Off-Site Waste Receipt: No  
Universal Waste Indicator: No  
Universal Waste Destination Facility: No  
Federal Universal Waste: No  
Active Site State-Reg Handler: ---  
Federal Facility Indicator: Not reported  
Hazardous Secondary Material Indicator: N  
Sub-Part K Indicator: Not reported  
2018 GPRA Permit Baseline: Not on the Baseline  
2018 GPRA Renewals Baseline: Not on the Baseline  
202 GPRA Corrective Action Baseline: No  
Subject to Corrective Action Universe: No  
Non-TSDFs Where RCRA CA has Been Imposed Universe: No  
Corrective Action Priority Ranking: No NCAPS ranking  
Environmental Control Indicator: No  
Institutional Control Indicator: No

Map ID  
Direction  
Distance  
Elevation

MAP FINDINGS

Site

Database(s)

EDR ID Number  
EPA ID Number

**MIKE HESTER (Continued)**

**1026481294**

Human Exposure Controls Indicator: N/A  
Groundwater Controls Indicator: N/A  
Significant Non-Complier Universe: No  
Unaddressed Significant Non-Complier Universe: No  
Addressed Significant Non-Complier Universe: No  
Significant Non-Complier With a Compliance Schedule Universe: No  
Financial Assurance Required: Not reported  
Handler Date of Last Change: 20201008  
Recognized Trader-Importer: No  
Recognized Trader-Exporter: No  
Importer of Spent Lead Acid Batteries: No  
Exporter of Spent Lead Acid Batteries: No  
Recycler Activity Without Storage: No  
Manifest Broker: No  
Sub-Part P Indicator: No

Handler - Owner Operator:

Owner/Operator Indicator: Owner  
Owner/Operator Name: MIKE HESTER  
Legal Status: Other  
Date Became Current: Not reported  
Date Ended Current: Not reported  
Owner/Operator Address: 2033 MANZANITA DRIVE  
Owner/Operator City,State,Zip: OAKLAND, CA 94611  
Owner/Operator Telephone: 925-519-7363  
Owner/Operator Telephone Ext: Not reported  
Owner/Operator Fax: Not reported  
Owner/Operator Email: Not reported

Owner/Operator Indicator: Operator  
Owner/Operator Name: MIKE HESTER  
Legal Status: Other  
Date Became Current: Not reported  
Date Ended Current: Not reported  
Owner/Operator Address: 2033 MANZANITA DRIVE  
Owner/Operator City,State,Zip: OAKLAND, CA 94611  
Owner/Operator Telephone: 925-519-7363  
Owner/Operator Telephone Ext: Not reported  
Owner/Operator Fax: Not reported  
Owner/Operator Email: Not reported

Historic Generators:

Receive Date: 20201007  
Handler Name: MIKE HESTER  
Federal Waste Generator Description: Not a generator, verified  
State District Owner: Not reported  
Large Quantity Handler of Universal Waste: No  
Recognized Trader Importer: No  
Recognized Trader Exporter: No  
Spent Lead Acid Battery Importer: No  
Spent Lead Acid Battery Exporter: No  
Current Record: Yes  
Non Storage Recycler Activity: Not reported  
Electronic Manifest Broker: Not reported

Map ID  
 Direction  
 Distance  
 Elevation

MAP FINDINGS

Site

Database(s)

EDR ID Number  
 EPA ID Number

**MIKE HESTER (Continued)**

**1026481294**

List of NAICS Codes and Descriptions:

NAICS Code: 56299  
 NAICS Description: ALL OTHER WASTE MANAGEMENT SERVICES

Facility Has Received Notices of Violations:

Violations: No Violations Found

Evaluation Action Summary:

Evaluations: No Evaluations Found

**IQ1635  
 NW  
 1/8-1/4  
 0.226 mi.  
 1194 ft.**

**MIKE HESTER  
 2033 MANZANITA DRIVE  
 OAKLAND, CA 94611  
 Site 9 of 9 in cluster IQ**

**FINDS 1026779580  
 N/A**

**Actual:  
 1384 ft.**

**FINDS:**  
 Registry ID: 110070905827

**Focus Map:  
 6**

Click Here for FRS Facility Detail Report:

Environmental Interest/Information System:

The Resource Conservation and Recovery Act Information System (RCRAInfo) is EPA's comprehensive information system in support of the Resource Conservation and Recovery Act (RCRA) of 1976 and the Hazardous and Solid Waste Amendments (HSWA) of 1984. It tracks many types of information about generators, transporters, treaters, storers, and disposers of hazardous waste.

Click this hyperlink while viewing on your computer to access additional FINDS: detail in the EDR Site Report.

**HR1636  
 ESE  
 1/8-1/4  
 0.226 mi.  
 1195 ft.**

**JONATHON WONG  
 3948 HANLY ROAD  
 OAKLAND, CA 94603  
 Site 4 of 4 in cluster HR**

**HWTS S123056552  
 HAZNET N/A**

**Actual:  
 279 ft.**

**HWTS:**  
 Name: JONATHON WONG  
 Address: 3948 HANLY ROAD  
 Address 2: Not reported  
 City,State,Zip: OAKLAND, CA 94603  
 EPA ID: CAC002909098  
 Inactive Date: 08/05/2017  
 Create Date: 05/05/2017  
 Last Act Date: Not reported  
 Mailing Name: Not reported  
 Mailing Address: 3948 HANLY ROAD  
 Mailing Address 2: Not reported  
 Mailing City,State,Zip: OAKLAND, CA 94603  
 Owner Name: JONATHON WONG  
 Owner Address: 3948 HANLY ROAD  
 Owner Address 2: Not reported  
 Owner City,State,Zip: OAKLAND, CA 94603

**Focus Map:  
 9**

Map ID  
Direction  
Distance  
Elevation

MAP FINDINGS

Site

Database(s)

EDR ID Number  
EPA ID Number

**JONATHON WONG (Continued)**

**S123056552**

Owner Phone: Not reported  
Owner Fax: Not reported  
Contact Name: JONATHON WONG  
Contact Address: 3948 HANLY ROAD  
Contact Address 2: Not reported  
City,State,Zip: OAKLAND, CA 94603  
Contact Phone: Not reported  
Contact Fax: Not reported  
Facility Status: Inactive  
Facility Type: TEMPORARY  
Category: STATE  
Latitude: -90  
Longitude: 180

**HAZNET:**

Name: JONATHON WONG  
Address: 3948 HANLY ROAD  
Address 2: Not reported  
City,State,Zip: OAKLAND, CA 94603  
Contact: JONATHON WONG  
Telephone: 2024312456  
Mailing Name: Not reported  
Mailing Address: 3948 HANLY ROAD  
  
Year: 2017  
Gepaid: CAC002909098  
TSD EPA ID: CAD982042475  
CA Waste Code: 151 - Asbestos containing waste  
Disposal Method: H132 - Landfill Or Surface Impoundment That Will Be Closed As  
Landfill( To Include On-Site Treatment And/Or Stabilization)  
  
Tons: 0.23

**Additional Info:**

Year: 2017  
Gen EPA ID: CAC002909098  
  
Shipment Date: 20170509  
Creation Date: 5/17/2018 18:30:51  
Receipt Date: 20170518  
Manifest ID: 015943644JJK  
Trans EPA ID: CAL000160111  
Trans Name: ALLIANCE ENVIRONMENTAL GROUP  
Trans 2 EPA ID: CAL000349369  
Trans 2 Name: FERMA CORPORATION  
TSD EPA ID: CAD982042475  
Trans Name: RECOLOGY HAY ROAD  
TSD Ait EPA ID: Not reported  
TSD Ait Name: Not reported  
Waste Code Description: 151 - Asbestos-containing waste  
RCRA Code: Not reported  
Meth Code: H132 - Landfill Or Surface Impoundment That Will Be Closed As  
Landfill( To Include On-Site Treatment And/Or Stabilization)  
  
Quantity Tons: 0.23  
Waste Quantity: 1  
Quantity Unit: Y

Map ID  
Direction  
Distance  
Elevation

MAP FINDINGS

Site

Database(s)

EDR ID Number  
EPA ID Number

**JONATHON WONG (Continued)**

**S123056552**

Additional Code 1: Not reported  
Additional Code 2: Not reported  
Additional Code 3: Not reported  
Additional Code 4: Not reported  
Additional Code 5: Not reported

**HX1637 JAMES AHLERS**  
**ESE 5733 CHELTON DR**  
**1/8-1/4 OAKLAND, CA 94611**  
**0.227 mi.**  
**1197 ft. Site 2 of 3 in cluster HX**

**HWTS S124680784**  
**HAZNET N/A**

**Actual:**  
**899 ft.**

**Focus Map:**  
**9**

**HWTS:**  
Name: JAMES AHLERS  
Address: 5733 CHELTON DR  
Address 2: Not reported  
City,State,Zip: OAKLAND, CA 94611  
EPA ID: CAC002961691  
Inactive Date: 08/13/2018  
Create Date: 05/14/2018  
Last Act Date: Not reported  
Mailing Name: Not reported  
Mailing Address: 5733 CHELTON DR  
Mailing Address 2: Not reported  
Mailing City,State,Zip: OAKLAND, CA 94611  
Owner Name: JAMES AHLERS  
Owner Address: 5733 CHELTON DR  
Owner Address 2: Not reported  
Owner City,State,Zip: OAKLAND, CA 94611  
Owner Phone: Not reported  
Owner Fax: Not reported  
Contact Name: JAMES AHLERS  
Contact Address: 5733 CHELTON DR  
Contact Address 2: Not reported  
City,State,Zip: OAKLAND, CA 94611  
Contact Phone: Not reported  
Contact Fax: Not reported  
Facility Status: Inactive  
Facility Type: TEMPORARY  
Category: STATE  
Latitude: 37.821898  
Longitude: -122.200166

**HAZNET:**  
Name: JAMES AHLERS  
Address: 5733 CHELTON DR  
Address 2: Not reported  
City,State,Zip: OAKLAND, CA 94611  
Contact: JAMES AHLERS  
Telephone: 6507873569  
Mailing Name: Not reported  
Mailing Address: 5733 CHELTON DR  
  
Year: 2018  
Gepaid: CAC002961691  
TSD EPA ID: CAD981382732  
CA Waste Code: 151 - Asbestos containing waste



Map ID  
Direction  
Distance  
Elevation

MAP FINDINGS

Site

Database(s)

EDR ID Number  
EPA ID Number

**JAMES AHLERS (Continued)**

**S124680784**

Disposal Method: H132 - Landfill Or Surface Impoundment That Will Be Closed As  
Landfill( To Include On-Site Treatment And/Or Stabilization)  
Tons: 0.23000

Detail Two:

Year: 2018  
EM Manifest ID: 018058956JJK20180517\_D\_1  
Shipment Date: 5/17/2018  
Receipt Date: 5/22/2018  
Manifest Number: 018058956JJK  
Generator EPA ID: CAC002961691  
Name: JAMES AHLERS SR73594  
Address: Not reported  
Address 2: Not reported  
City: Not reported  
Zip: Not reported  
Telephone: Not reported  
Contact: Not reported  
Contact Telephone: Not reported  
Transporter 1 EPA ID: CAL000291177  
Transporter 1 Emergency Number: Not reported  
Transporter 2 EPA ID: CAR000037283  
Transporter 2 Emergency Number: Not reported  
TSDf EPA ID: CAD981382732  
TSDf Name: ALTAMONT LANDFILL  
TSDf Address 1: Not reported  
TSDf Address 2: Not reported  
TSDf City: Not reported  
TSDf Zip: Not reported  
TSDf Telephone: Not reported

State:

Year: 2018  
EM Manifest ID: 018058956JJK20180517\_D\_1  
Generator EPA ID: CAC002961691  
Shipment Date: 2018-05-17  
Manifest Number: 018058956JJK  
Line Number: 1  
Method Code: H132  
Quantity Tons: 0.23000  
Quantity Waste: 1.000000  
Quantity Unit: Y  
Number of Containers: 10  
Type of Container: NULL  
Quantity Type: NULL  
State Code: 151

MAP FINDINGS

Map ID  
 Direction  
 Distance  
 Elevation

Site

Database(s)

EDR ID Number  
 EPA ID Number

**JG1638**    **SCOTT HANSEN**  
**NW**        **907 HILLCROFT CIRCLE**  
**1/8-1/4**    **OAKLAND, CA 94610**  
**0.227 mi.**  
**1199 ft.**    **Site 1 of 6 in cluster JG**

**HWTS**    **S130478709**  
               **N/A**

**Actual:**        **HWTS:**  
**108 ft.**        Name:                SCOTT HANSEN  
**Focus Map:**    Address:             907 HILLCROFT CIRCLE  
**8**                Address 2:          Not reported  
                     City,State,Zip:    OAKLAND, CA 94610  
                     EPA ID:             CAC003232178  
                     Inactive Date:     Not reported  
                     Create Date:      05/12/2023  
                     Last Act Date:    05/12/2023  
                     Mailing Name:     Not reported  
                     Mailing Address:  907 HILLCROFT CIRCLE  
                     Mailing Address 2: Not reported  
                     Mailing City,State,Zip: OAKLAND, CA  
                     Owner Name:       SCOTT HANSEN  
                     Owner Address:    907 HILLCROFT CIRCLE  
                     Owner Address 2: Not reported  
                     Owner City,State,Zip: OAKLAND, CA 94610  
                     Owner Phone:     4155681604  
                     Owner Fax:        Not reported  
                     Contact Name:     SCOTT HANSEN  
                     Contact Address:  907 HILLCROFT CIRCLE  
                     Contact Address 2: Not reported  
                     City,State,Zip:    OAKLAND, CA 94610  
                     Contact Phone:    4155681604  
                     Contact Fax:       Not reported  
                     Facility Status:    Not reported  
                     Facility Type:     Not reported  
                     Category:          Not reported  
                     Latitude:           Not reported  
                     Longitude:         Not reported

**JG1639**    **SCOTT HANSEN**  
**NW**        **907 HILLCROFT CIRCLE**  
**1/8-1/4**    **OAKLAND, CA 94610**  
**0.227 mi.**  
**1199 ft.**    **Site 2 of 6 in cluster JG**

**ECHO**    **1027727810**  
               **N/A**

**Actual:**        **ECHO:**  
**108 ft.**        Envid:                1027727810  
**Focus Map:**    Registry ID:         110071428842  
**8**                DFR URL:            <http://echo.epa.gov/detailed-facility-report?fid=110071428842>  
                     Name:                SCOTT HANSEN  
                     Address:             907 HILLCROFT CIRCLE  
                     City,State,Zip:    OAKLAND, CA 94610

MAP FINDINGS

Map ID			EDR ID Number
Direction			EPA ID Number
Distance			
Elevation	Site	Database(s)	

<b>JG1640</b> <b>NW</b> <b>1/8-1/4</b> <b>0.227 mi.</b> <b>1199 ft.</b>	<b>SCOTT HANSEN</b> <b>907 HILLCROFT CIRCLE</b> <b>OAKLAND, CA 94610</b>  <b>Site 3 of 6 in cluster JG</b>	<b>FINDS</b>	<b>1028067853</b> <b>N/A</b>
---	--	--------------	---------------------------------

**Actual:** FINDS:  
**108 ft.** Registry ID: 110071428842

**Focus Map:** Click Here for FRS Facility Detail Report:  
**8**

Environmental Interest/Information System:  
 The Resource Conservation and Recovery Act Information System (RCRAInfo) is EPA's comprehensive information system in support of the Resource Conservation and Recovery Act (RCRA) of 1976 and the Hazardous and Solid Waste Amendments (HSWA) of 1984. It tracks many types of information about generators, transporters, treaters, storers, and disposers of hazardous waste.

Click this hyperlink while viewing on your computer to access additional FINDS: detail in the EDR Site Report.

<b>JG1641</b> <b>NW</b> <b>1/8-1/4</b> <b>0.227 mi.</b> <b>1199 ft.</b>	<b>SCOTT HANSEN</b> <b>907 HILLCROFT CIRCLE</b> <b>OAKLAND, CA 94610</b>  <b>Site 4 of 6 in cluster JG</b>	<b>RCRA NonGen / NLR</b>	<b>1027689761</b> <b>CAC003232178</b>
---	--	--------------------------	--

<b>Actual:</b> <b>108 ft.</b>  <b>Focus Map:</b> <b>8</b>	RCRA Listings: Date Form Received by Agency: 20230512 Handler Name: Scott Hansen Handler Address: 907 HILLCROFT CIRCLE Handler City,State,Zip: OAKLAND, CA 94610 EPA ID: CAC003232178 Contact Name: SCOTT HANSEN Contact Address: 907 HILLCROFT CIRCLE Contact City,State,Zip: OAKLAND, CA 94610 Contact Telephone: 415-568-1604 Contact Fax: Not reported Contact Email: GISELLE.ESPIRITU@SYNERGYCOMPANIES.COM Contact Title: Not reported EPA Region: 09 Land Type: Not reported Federal Waste Generator Description: Not a generator, verified Non-Notifier: Not reported Biennial Report Cycle: Not reported Accessibility: Not reported Active Site Indicator: Not reported State District Owner: Not reported State District: Not reported Mailing Address: 907 HILLCROFT CIRCLE Mailing City,State,Zip: OAKLAND, CA 94610 Owner Name: Scott Hansen Owner Type: Other Operator Name: Scott Hansen Operator Type: Other Short-Term Generator Activity: No Importer Activity: No Mixed Waste Generator: No Transporter Activity: No Transfer Facility Activity: No		
---	--	--	--

Map ID  
Direction  
Distance  
Elevation

MAP FINDINGS

Site

Database(s)

EDR ID Number  
EPA ID Number

**SCOTT HANSEN (Continued)**

**1027689761**

Recycler Activity with Storage:	No
Small Quantity On-Site Burner Exemption:	No
Smelting Melting and Refining Furnace Exemption:	No
Underground Injection Control:	No
Off-Site Waste Receipt:	No
Universal Waste Indicator:	No
Universal Waste Destination Facility:	No
Federal Universal Waste:	No
Active Site State-Reg Handler:	---
Federal Facility Indicator:	Not reported
Hazardous Secondary Material Indicator:	N
Sub-Part K Indicator:	Not reported
2018 GPRC Permit Baseline:	Not on the Baseline
2018 GPRC Renewals Baseline:	Not on the Baseline
202 GPRC Corrective Action Baseline:	No
Subject to Corrective Action Universe:	No
Non-TSDFs Where RCRA CA has Been Imposed Universe:	No
Corrective Action Priority Ranking:	No NCAPS ranking
Environmental Control Indicator:	No
Institutional Control Indicator:	No
Human Exposure Controls Indicator:	N/A
Groundwater Controls Indicator:	N/A
Significant Non-Complier Universe:	No
Unaddressed Significant Non-Complier Universe:	No
Addressed Significant Non-Complier Universe:	No
Significant Non-Complier With a Compliance Schedule Universe:	No
Financial Assurance Required:	Not reported
Handler Date of Last Change:	20230517
Recognized Trader-Importer:	No
Recognized Trader-Exporter:	No
Importer of Spent Lead Acid Batteries:	No
Exporter of Spent Lead Acid Batteries:	No
Recycler Activity Without Storage:	No
Manifest Broker:	No
Sub-Part P Indicator:	No

Handler - Owner Operator:

Owner/Operator Indicator:	Operator
Owner/Operator Name: SCOTT HANSEN	
Legal Status:	Other
Date Became Current:	Not reported
Date Ended Current:	Not reported
Owner/Operator Address:	907 HILLCROFT CIRCLE
Owner/Operator City,State,Zip:	OAKLAND, CA 94610
Owner/Operator Telephone:	415-568-1604
Owner/Operator Telephone Ext:	Not reported
Owner/Operator Fax:	Not reported
Owner/Operator Email:	Not reported

Owner/Operator Indicator:	Owner
Owner/Operator Name: SCOTT HANSEN	
Legal Status:	Other
Date Became Current:	Not reported
Date Ended Current:	Not reported
Owner/Operator Address:	907 HILLCROFT CIRCLE
Owner/Operator City,State,Zip:	OAKLAND, CA 94610

Map ID  
 Direction  
 Distance  
 Elevation

MAP FINDINGS

Site

Database(s)

EDR ID Number  
 EPA ID Number

**SCOTT HANSEN (Continued)**

**1027689761**

Owner/Operator Telephone: 415-568-1604  
 Owner/Operator Telephone Ext: Not reported  
 Owner/Operator Fax: Not reported  
 Owner/Operator Email: Not reported

Historic Generators:

Receive Date: 20230512  
 Handler Name: SCOTT HANSEN  
 Federal Waste Generator Description: Not a generator, verified  
 State District Owner: Not reported  
 Large Quantity Handler of Universal Waste: No  
 Recognized Trader Importer: No  
 Recognized Trader Exporter: No  
 Spent Lead Acid Battery Importer: No  
 Spent Lead Acid Battery Exporter: No  
 Current Record: Yes  
 Non Storage Recycler Activity: No  
 Electronic Manifest Broker: No

List of NAICS Codes and Descriptions:

NAICS Code: 56299  
 NAICS Description: ALL OTHER WASTE MANAGEMENT SERVICES

Facility Has Received Notices of Violations:

Violations: No Violations Found

Evaluation Action Summary:

Evaluations: No Evaluations Found

JH1642  
 ESE  
 1/8-1/4  
 0.228 mi.  
 1202 ft.

**JILL MANNION**  
**5741 CHELTON DR**  
**OAKLAND, CA 94611**  
 Site 1 of 4 in cluster JH

**HWTS S120996256**  
**HAZNET N/A**

**Actual:**  
**907 ft.**

**HWTS:**

**Focus Map:**  
**9**

Name: JILL MANNION  
 Address: 5741 CHELTON DR  
 Address 2: Not reported  
 City,State,Zip: OAKLAND, CA 94611  
 EPA ID: CAC002856141  
 Inactive Date: 07/09/2016  
 Create Date: 04/08/2016  
 Last Act Date: Not reported  
 Mailing Name: Not reported  
 Mailing Address: 5741 CHELTON DR  
 Mailing Address 2: Not reported  
 Mailing City,State,Zip: OAKLAND, CA 946112551  
 Owner Name: JILL MANNION  
 Owner Address: 5741 CHELTON DR  
 Owner Address 2: Not reported  
 Owner City,State,Zip: OAKLAND, CA 946112551  
 Owner Phone: Not reported  
 Owner Fax: Not reported  
 Contact Name: JILL MANNION

Map ID  
Direction  
Distance  
Elevation

MAP FINDINGS

Site

Database(s)

EDR ID Number  
EPA ID Number

**JILL MANNION (Continued)**

**S120996256**

Contact Address: 5741 CHELTON DR  
Contact Address 2: Not reported  
City,State,Zip: OAKLAND, CA 946112551  
Contact Phone: Not reported  
Contact Fax: Not reported  
Facility Status: Inactive  
Facility Type: TEMPORARY  
Category: STATE  
Latitude: 37.822274  
Longitude: -122.200128

**HAZNET:**

Name: JILL MANNION  
Address: 5741 CHELTON DR  
Address 2: Not reported  
City,State,Zip: OAKLAND, CA 946112551  
Contact: JILL MANNION  
Telephone: 5103663035  
Mailing Name: Not reported  
Mailing Address: 5741 CHELTON DR

Year: 2016  
Gepaid: CAC002856141  
TSD EPA ID: CAD981382732  
CA Waste Code: 151 - Asbestos containing waste  
Disposal Method: H132 - Landfill Or Surface Impoundment That Will Be Closed As  
Landfill( To Include On-Site Treatment And/Or Stabilization)  
Tons: 0.23

**IT1643 RITA MITCHELL**  
**WNW 1066 TRESTLE GLEN RD**  
**1/8-1/4 OAKLAND, CA 94610**  
**0.228 mi.**  
**1203 ft. Site 2 of 4 in cluster IT**

**HWTS S117307967**  
**HAZNET N/A**

**Actual:** 70 ft.  
**Focus Map:** 8  
HWTS:  
Name: RITA MITCHELL  
Address: 1066 TRESTLE GLEN RD  
Address 2: Not reported  
City,State,Zip: OAKLAND, CA 94610  
EPA ID: CAC002753819  
Inactive Date: 03/10/2014  
Create Date: 12/09/2013  
Last Act Date: Not reported  
Mailing Name: Not reported  
Mailing Address: 1066 TRESTLE GLEN RD  
Mailing Address 2: Not reported  
Mailing City,State,Zip: OAKLAND, CA 94610  
Owner Name: RITA MITCHELL  
Owner Address: 1066 TRESTLE GLEN RD  
Owner Address 2: Not reported  
Owner City,State,Zip: OAKLAND, CA 94610  
Owner Phone: Not reported  
Owner Fax: Not reported  
Contact Name: RITA MITCHELL  
Contact Address: 1066 TRESTLE GLEN RD

Map ID  
Direction  
Distance  
Elevation

MAP FINDINGS

Site

Database(s)

EDR ID Number  
EPA ID Number

**RITA MITCHELL (Continued)**

**S117307967**

Contact Address 2: Not reported  
City,State,Zip: OAKLAND, CA 94610  
Contact Phone: Not reported  
Contact Fax: Not reported  
Facility Status: Inactive  
Facility Type: TEMPORARY  
Category: STATE  
Latitude: 37.807223  
Longitude: -122.234461

**HAZNET:**

Name: RITA MITCHELL  
Address: 1066 TRESTLE GLEN RD  
Address 2: Not reported  
City,State,Zip: OAKLAND, CA 94610  
Contact: RITA MITCHELL  
Telephone: 5105336139  
Mailing Name: Not reported  
Mailing Address: 1066 TRESTLE GLEN RD  
  
Year: 2013  
Gepaid: CAC002753819  
TSD EPA ID: CAD981382732  
CA Waste Code: 151 - Asbestos containing waste  
Disposal Method: H132 - Landfill Or Surface Impoundment That Will Be Closed As Landfill( To Include On-Site Treatment And/Or Stabilization)  
  
Tons: 0.4

**Additional Info:**

Year: 2013  
Gen EPA ID: CAC002753819  
  
Shipment Date: 20131210  
Creation Date: 2/24/2014 22:15:07  
Receipt Date: 20131217  
Manifest ID: 011632862JJK  
Trans EPA ID: CAL000291177  
Trans Name: SYNERGY ENTERPRISES INC  
Trans 2 EPA ID: CAR000037283  
Trans 2 Name: WORLD ENVIRONMENTAL & ENERGY  
TSD EPA ID: CAD981382732  
Trans Name: ALTAMONT LANDFILL  
TSD EPA ID: Not reported  
TSD Alt Name: Not reported  
Waste Code Description: 151 - Asbestos-containing waste  
RCRA Code: Not reported  
Meth Code: H132 - Landfill Or Surface Impoundment That Will Be Closed As Landfill( To Include On-Site Treatment And/Or Stabilization)  
  
Quantity Tons: 0.4  
Waste Quantity: 1  
Quantity Unit: Y  
Additional Code 1: Not reported  
Additional Code 2: Not reported  
Additional Code 3: Not reported  
Additional Code 4: Not reported

Map ID  
Direction  
Distance  
Elevation

MAP FINDINGS

Site

Database(s)

EDR ID Number  
EPA ID Number

RITA MITCHELL (Continued)

S117307967

Additional Code 5: Not reported

JD1644  
WNW  
1/8-1/4  
0.228 mi.  
1205 ft.

JANICE PASTRON  
70 CAMBRIAN AVE  
PIEDMONT, CA 94611  
Site 6 of 6 in cluster JD

HWTS S118226537  
HAZNET N/A

Actual:  
366 ft.

HWTS:

Focus Map:  
9

Name: JANICE PASTRON  
Address: 70 CAMBRIAN AVE  
Address 2: Not reported  
City,State,Zip: PIEDMONT, CA 94611  
EPA ID: CAC002792338  
Inactive Date: 02/03/2015  
Create Date: 11/04/2014  
Last Act Date: Not reported  
Mailing Name: Not reported  
Mailing Address: 70 CAMBRIAN AVE  
Mailing Address 2: Not reported  
Mailing City,State,Zip: PIEDMONT, CA 94611  
Owner Name: JANICE PASTRON  
Owner Address: 70 CAMBRIAN AVE  
Owner Address 2: Not reported  
Owner City,State,Zip: PIEDMONT, CA 94611  
Owner Phone: Not reported  
Owner Fax: Not reported  
Contact Name: JANICE PASTRON  
Contact Address: 70 CAMBRIAN AVE  
Contact Address 2: Not reported  
City,State,Zip: PIEDMONT, CA 94611  
Contact Phone: Not reported  
Contact Fax: Not reported  
Facility Status: Inactive  
Facility Type: TEMPORARY  
Category: STATE  
Latitude: 37.815412  
Longitude: -122.217365

HAZNET:

Name: JANICE PASTRON  
Address: 70 CAMBRIAN AVE  
Address 2: Not reported  
City,State,Zip: PIEDMONT, CA 94611  
Contact: JANICE PASTRON  
Telephone: 5105303834  
Mailing Name: Not reported  
Mailing Address: 70 CAMBRIAN AVE

Year: 2014  
Gepaid: CAC002792338  
TSD EPA ID: CAD981382732  
CA Waste Code: 151 - Asbestos containing waste  
Disposal Method: H132 - Landfill Or Surface Impoundment That Will Be Closed As Landfill( To Include On-Site Treatment And/Or Stabilization)  
Tons: 0.23



Map ID  
 Direction  
 Distance  
 Elevation

MAP FINDINGS

Site

Database(s)

EDR ID Number  
 EPA ID Number

**JANICE PASTRON (Continued)**

**S118226537**

Additional Info:  
 Year: 2014  
 Gen EPA ID: CAC002792338

Shipment Date: 20141105  
 Creation Date: 1/21/2015 22:15:08  
 Receipt Date: 20141117  
 Manifest ID: 013880515JJK  
 Trans EPA ID: CAL000291177  
 Trans Name: SYNERGY ENTERPRISES INC  
 Trans 2 EPA ID: CAR000037283  
 Trans 2 Name: WORLD ENVIRONMENTAL & ENERGY  
 TSDF EPA ID: CAD981382732  
 Trans Name: ALTAMONT LANDFILL  
 TSDF Alt EPA ID: Not reported  
 TSDF Alt Name: Not reported  
 Waste Code Description: 151 - Asbestos-containing waste  
 RCRA Code: Not reported  
 Meth Code: H132 - Landfill Or Surface Impoundment That Will Be Closed As Landfill( To Include On-Site Treatment And/Or Stabilization)

Quantity Tons: 0.23  
 Waste Quantity: 1  
 Quantity Unit: Y

Additional Code 1: Not reported  
 Additional Code 2: Not reported  
 Additional Code 3: Not reported  
 Additional Code 4: Not reported  
 Additional Code 5: Not reported

<p><b>J11645</b>  <b>NW</b>  <b>1/8-1/4</b>  <b>0.229 mi.</b>  <b>1207 ft.</b></p>	<p><b>MARY-BETH PROVENCAL</b>  <b>1957 ASILOMAR DRIVE</b>  <b>OAKLAND, CA 94611</b></p> <p><b>Site 1 of 5 in cluster JI</b></p>	<p><b>RCRA NonGen / NLR</b></p>	<p><b>1027079834</b>  <b>CAC003151804</b></p>
--	---	---------------------------------	---

<p><b>Actual:</b>  <b>1070 ft.</b></p> <p><b>Focus Map:</b>  <b>5</b></p>	<p>RCRA Listings:</p> <p>Date Form Received by Agency: 20211208</p> <p>Handler Name: Mary-Beth Provencal</p> <p>Handler Address: 1957 ASILOMAR DRIVE</p> <p>Handler City,State,Zip: OAKLAND, CA 94611</p> <p>EPA ID: CAC003151804</p> <p>Contact Name: MARY-BETH PROVENCAL</p> <p>Contact Address: 1957 ASILOMAR DRIVE</p> <p>Contact City,State,Zip: OAKLAND, CA 94611</p> <p>Contact Telephone: 415-806-0094</p> <p>Contact Fax: Not reported</p> <p>Contact Email: KARINA.GARCIA@SYNERGYCOMPANIES.ORG</p> <p>Contact Title: Not reported</p> <p>EPA Region: 09</p> <p>Land Type: Not reported</p> <p>Federal Waste Generator Description: Not a generator, verified</p> <p>Non-Notifier: Not reported</p> <p>Biennial Report Cycle: Not reported</p> <p>Accessibility: Not reported</p> <p>Active Site Indicator: Not reported</p> <p>State District Owner: Not reported</p> <p>State District: Not reported</p>	
---	---	--

Map ID  
 Direction  
 Distance  
 Elevation

MAP FINDINGS

Site

Database(s)

EDR ID Number  
 EPA ID Number

**MARY-BETH PROVENCAL (Continued)**

**1027079834**

Mailing Address:	1957 ASILOMAR DRIVE
Mailing City,State,Zip:	OAKLAND, CA 94611
Owner Name:	Mary-Beth Provencal
Owner Type:	Other
Operator Name:	Mary-Beth Provencal
Operator Type:	Other
Short-Term Generator Activity:	No
Importer Activity:	No
Mixed Waste Generator:	No
Transporter Activity:	No
Transfer Facility Activity:	No
Recycler Activity with Storage:	No
Small Quantity On-Site Burner Exemption:	No
Smelting Melting and Refining Furnace Exemption:	No
Underground Injection Control:	No
Off-Site Waste Receipt:	No
Universal Waste Indicator:	No
Universal Waste Destination Facility:	No
Federal Universal Waste:	No
Active Site State-Reg Handler:	---
Federal Facility Indicator:	Not reported
Hazardous Secondary Material Indicator:	N
Sub-Part K Indicator:	Not reported
2018 GPRA Permit Baseline:	Not on the Baseline
2018 GPRA Renewals Baseline:	Not on the Baseline
202 GPRA Corrective Action Baseline:	No
Subject to Corrective Action Universe:	No
Non-TSDFs Where RCRA CA has Been Imposed Universe:	No
Corrective Action Priority Ranking:	No NCAPS ranking
Environmental Control Indicator:	No
Institutional Control Indicator:	No
Human Exposure Controls Indicator:	N/A
Groundwater Controls Indicator:	N/A
Significant Non-Complier Universe:	No
Unaddressed Significant Non-Complier Universe:	No
Addressed Significant Non-Complier Universe:	No
Significant Non-Complier With a Compliance Schedule Universe:	No
Financial Assurance Required:	Not reported
Handler Date of Last Change:	20211208
Recognized Trader-Importer:	No
Recognized Trader-Exporter:	No
Importer of Spent Lead Acid Batteries:	No
Exporter of Spent Lead Acid Batteries:	No
Recycler Activity Without Storage:	No
Manifest Broker:	No
Sub-Part P Indicator:	No

**Handler - Owner Operator:**

Owner/Operator Indicator:	Operator
Owner/Operator Name:	MARY-BETH PROVENCAL
Legal Status:	Other
Date Became Current:	Not reported
Date Ended Current:	Not reported
Owner/Operator Address:	1957 ASILOMAR DRIVE
Owner/Operator City,State,Zip:	OAKLAND, CA 94611
Owner/Operator Telephone:	415-806-0094

Map ID  
Direction  
Distance  
Elevation

MAP FINDINGS

Site

Database(s)

EDR ID Number  
EPA ID Number

**MARY-BETH PROVENCAL (Continued)**

**1027079834**

Owner/Operator Telephone Ext: Not reported  
Owner/Operator Fax: Not reported  
Owner/Operator Email: Not reported  
  
Owner/Operator Indicator: Owner  
Owner/Operator Name: MARY-BETH PROVENCAL  
Legal Status: Other  
Date Became Current: Not reported  
Date Ended Current: Not reported  
Owner/Operator Address: 1957 ASILOMAR DRIVE  
Owner/Operator City,State,Zip: OAKLAND, CA 94611  
Owner/Operator Telephone: 415-806-0094  
Owner/Operator Telephone Ext: Not reported  
Owner/Operator Fax: Not reported  
Owner/Operator Email: Not reported

Historic Generators:

Receive Date: 20211208  
Handler Name: MARY-BETH PROVENCAL  
Federal Waste Generator Description: Not a generator, verified  
State District Owner: Not reported  
Large Quantity Handler of Universal Waste: No  
Recognized Trader Importer: No  
Recognized Trader Exporter: No  
Spent Lead Acid Battery Importer: No  
Spent Lead Acid Battery Exporter: No  
Current Record: Yes  
Non Storage Recycler Activity: No  
Electronic Manifest Broker: No

List of NAICS Codes and Descriptions:

NAICS Code: 56299  
NAICS Description: ALL OTHER WASTE MANAGEMENT SERVICES

Facility Has Received Notices of Violations:

Violations: No Violations Found

Evaluation Action Summary:

Evaluations: No Evaluations Found

**J11646 MARY-BETH PROVENCAL**  
**NW 1957 ASILOMAR DRIVE**  
**1/8-1/4 OAKLAND, CA 94611**  
**0.229 mi.**  
**1207 ft. Site 2 of 5 in cluster JI**

**HWTS S128363335**  
**HAZNET N/A**

**Actual:** 1070 ft. HWTS:  
**Focus Map:** 5  
Name: MARY-BETH PROVENCAL  
Address: 1957 ASILOMAR DRIVE  
Address 2: Not reported  
City,State,Zip: OAKLAND, CA 94611  
EPA ID: CAC003151804  
Inactive Date: 03/09/2022  
Create Date: 12/08/2021  
Last Act Date: Not reported

Map ID  
Direction  
Distance  
Elevation

MAP FINDINGS

Site

Database(s)

EDR ID Number  
EPA ID Number

**MARY-BETH PROVENCAL (Continued)**

**S128363335**

Mailing Name: Not reported  
Mailing Address: 1957 ASILOMAR DRIVE  
Mailing Address 2: Not reported  
Mailing City,State,Zip: OAKLAND, CA 94611  
Owner Name: MARY-BETH PROVENCAL  
Owner Address: 1957 ASILOMAR DRIVE  
Owner Address 2: Not reported  
Owner City,State,Zip: OAKLAND, CA 94611  
Owner Phone: Not reported  
Owner Fax: Not reported  
Contact Name: MARY-BETH PROVENCAL  
Contact Address: 1957 ASILOMAR DRIVE  
Contact Address 2: Not reported  
City,State,Zip: OAKLAND, CA 94611  
Contact Phone: Not reported  
Contact Fax: Not reported  
Facility Status: Inactive  
Facility Type: TEMPORARY  
Category: STATE  
Latitude: 37.83169999  
Longitude: -122.20556298

**HAZNET:**

Name: MARY-BETH PROVENCAL  
Address: 1957 ASILOMAR DRIVE  
Address 2: Not reported  
City,State,Zip: OAKLAND, CA 94611  
Contact: MARY-BETH PROVENCAL  
Telephone: 4158060094  
Mailing Name: Not reported  
Mailing Address: 1957 ASILOMAR DRIVE  
  
Year: 2021  
Gepaid: CAC003151804  
TSD EPA ID: CAD981382732  
CA Waste Code: 151 - Asbestos containing waste  
Disposal Method: H132 - Landfill Or Surface Impoundment That Will Be Closed As Landfill( To Include On-Site Treatment And/Or Stabilization)  
  
Tons: 0.84

**J11647  
NW  
1/8-1/4  
0.229 mi.  
1207 ft.**

**1957 ASILOMAR DR  
OAKLAND, CA  
Site 3 of 5 in cluster JI**

**CHMIRS S111760018  
N/A**

**Actual:  
1070 ft.  
Focus Map:  
5**

CHMIRS:  
Name: Not reported  
Address: 1957 ASILOMAR DR  
City,State,Zip: OAKLAND, CA  
OES Incident Number: 12-1525  
OES notification: 03/15/2012  
OES Date: Not reported  
OES Time: Not reported  
**Date Completed: Not reported**  
Property Use: Not reported

Map ID  
Direction  
Distance  
Elevation

MAP FINDINGS

Site

Database(s)

EDR ID Number  
EPA ID Number

(Continued)

S111760018

Agency Id Number:	Not reported
Agency Incident Number:	Not reported
Time Notified:	Not reported
Time Completed:	Not reported
Surrounding Area:	Not reported
Estimated Temperature:	Not reported
Property Management:	Not reported
More Than Two Substances Involved?:	Not reported
Resp Agncy Personel # Of Decontaminated:	Not reported
Responding Agency Personel # Of Injuries:	Not reported
Responding Agency Personel # Of Fatalities:	Not reported
Others Number Of Decontaminated:	Not reported
Others Number Of Injuries:	Not reported
Others Number Of Fatalities:	Not reported
Vehicle Make/year:	Not reported
Vehicle License Number:	Not reported
Vehicle State:	Not reported
Vehicle Id Number:	Not reported
CA DOT PUC/ICC Number:	Not reported
Company Name:	Not reported
Reporting Officer Name/ID:	Not reported
Report Date:	Not reported
Facility Telephone:	Not reported
Waterway Involved:	Yes
Waterway:	storm drain
Spill Site:	Road
Cleanup By:	Reporting Party
Containment:	Not reported
What Happened:	Not reported
Type:	Not reported
Measure:	Gal(s)
Other:	Not reported
Date/Time:	1215
Year:	2012
Agency:	City of Oakland
Incident Date:	3/15/2012
Admin Agency:	City of Oakland Fire Department
Amount:	Not reported
Contained:	Yes
Site Type:	storm drain
E Date:	Not reported
Substance:	Sewage
Quantity Released:	1350
Unknown:	Not reported
Substance #2:	Not reported
Substance #3:	Not reported
Evacuations:	Not reported
Number of Injuries:	Not reported
Number of Fatalities:	Not reported
#1 Pipeline:	Not reported
#2 Pipeline:	Not reported
#3 Pipeline:	Not reported
#1 Vessel >= 300 Tons:	Not reported
#2 Vessel >= 300 Tons:	Not reported
#3 Vessel >= 300 Tons:	Not reported
Evacs:	Not reported
Injuries:	Not reported

Map ID  
 Direction  
 Distance  
 Elevation

MAP FINDINGS

Site

Database(s)

EDR ID Number  
 EPA ID Number

(Continued)

S111760018

Fataals: Comments: Description:	Not reported Not reported RP states that a root blockage in a mainline caused the release of 1350 gallons of sewage through a manhole. Release is contained and cleanup is underway. 500 gallons were recovered. A storm drain was impacted.
---------------------------------------	--

<b>J11648</b> <b>NW</b> 1/8-1/4 0.229 mi. 1207 ft.	<b>MARY-BETH PROVENCAL</b> <b>1957 ASILOMAR DRIVE</b> <b>OAKLAND, CA 94611</b>  <b>Site 4 of 5 in cluster JI</b>	<b>FINDS</b> <b>1027132063</b> N/A
--	--	---------------------------------------

**Actual:**            **FINDS:**  
 1070 ft.            Registry ID:            110071183749

**Focus Map:**  
 5                    [Click Here for FRS Facility Detail Report:](#)

Environmental Interest/Information System:  
 The Resource Conservation and Recovery Act Information System (RCRAInfo) is EPA's comprehensive information system in support of the Resource Conservation and Recovery Act (RCRA) of 1976 and the Hazardous and Solid Waste Amendments (HSWA) of 1984. It tracks many types of information about generators, transporters, treaters, storers, and disposers of hazardous waste.

[Click this hyperlink](#) while viewing on your computer to access additional FINDS: detail in the EDR Site Report.

<b>J11649</b> <b>NW</b> 1/8-1/4 0.229 mi. 1207 ft.	<b>MARY-BETH PROVENCAL</b> <b>1957 ASILOMAR DRIVE</b> <b>OAKLAND, CA 94611</b>  <b>Site 5 of 5 in cluster JI</b>	<b>ECHO</b> <b>1026952626</b> N/A
--	--	--------------------------------------

**Actual:**            **ECHO:**  
 1070 ft.            Envid:                            1026952626  
**Focus Map:**        Registry ID:                    110071183749  
 5                    DFR URL:                    <http://echo.epa.gov/detailed-facility-report?fid=110071183749>  
                           Name:                            MARY-BETH PROVENCAL  
                           Address:                        1957 ASILOMAR DRIVE  
                           City,State,Zip:                OAKLAND, CA 94611

<b>HV1650</b> <b>NE</b> 1/8-1/4 0.229 mi. 1207 ft.	<b>SOBRANTE MORAGA 115 KV TOWER REPLACEMENT</b> <b>104 VALLEY VIEW DRIVE</b> <b>ORINDA, CA 94563</b>  <b>Site 12 of 12 in cluster HV</b>	<b>NPDES</b> <b>S129059394</b> <b>CIWQS</b> <b>N/A</b> <b>CERS</b>
--	--	--

**Actual:**            **NPDES:**  
 639 ft.            Name:                            SOBRANTE MORAGA 115 KV TOWER REPLACEMENT  
**Focus Map:**        Address:                        104 VALLEY VIEW DRIVE  
 3                    City,State,Zip:                ORINDA, CA 94563  
                           Facility Status:                Not reported  
                           NPDES Number:                Not reported

Map ID  
Direction  
Distance  
Elevation

MAP FINDINGS

Site

Database(s)

EDR ID Number  
EPA ID Number

**SOBRANTE MORAGA 115 KV TOWER REPLACEMENT (Continued)**

**S129059394**

Region: Not reported  
Agency Number: Not reported  
Regulatory Measure ID: Not reported  
Place ID: Not reported  
Order Number: Not reported  
WDID: 2 07C398850  
Regulatory Measure Type: Construction  
Program Type: Not reported  
Adoption Date Of Regulatory Measure: Not reported  
Effective Date Of Regulatory Measure: Not reported  
Termination Date Of Regulatory Measure: Not reported  
Expiration Date Of Regulatory Measure: Not reported  
Discharge Address: Not reported  
Discharge Name: Not reported  
Discharge City: Not reported  
Discharge State: Not reported  
Discharge Zip: Not reported  
Status: Active  
Status Date: 10/10/2022  
Operator Name: Pacific Gas and Electric Company  
Operator Address: 300 Lakeside Drive  
Operator City: Oakland  
Operator State: California  
Operator Zip: 94612

Name: SOBRANTE MORAGA 115 KV TOWER REPLACEMENT  
Address: 104 VALLEY VIEW DRIVE  
City,State,Zip: ORINDA, CA 94563  
Facility Status: Active  
NPDES Number: CAS000002  
Region: 2  
Agency Number: 0  
Regulatory Measure ID: 553896  
Place ID: Not reported  
Order Number: 2009-0009-DWQ  
WDID: 2 07C398850  
Regulatory Measure Type: Enrollee  
Program Type: Construction  
Adoption Date Of Regulatory Measure: Not reported  
Effective Date Of Regulatory Measure: 10/10/2022  
Termination Date Of Regulatory Measure: Not reported  
Expiration Date Of Regulatory Measure: Not reported  
Discharge Address: 300 Lakeside Drive  
Discharge Name: Pacific Gas and Electric Company  
Discharge City: Oakland  
Discharge State: California  
Discharge Zip: 94612  
Status: Not reported  
Status Date: Not reported  
Operator Name: Not reported  
Operator Address: Not reported  
Operator City: Not reported  
Operator State: Not reported  
Operator Zip: Not reported

CIWQS:

Name: SOBRANTE MORAGA 115 KV TOWER REPLACEMENT

Map ID  
Direction  
Distance  
Elevation

MAP FINDINGS

Site

Database(s)

EDR ID Number  
EPA ID Number

**SOBRANTE MORAGA 115 KV TOWER REPLACEMENT (Continued)**

**S129059394**

Address: 104 VALLEY VIEW DRIVE  
City,State,Zip: ORINDA, CA 94563  
Agency: Pacific Gas and Electric Company  
Agency Address: 300 Lakeside Drive, Oakland, CA 94612  
Place/Project Type: Construction - Above Ground, Electrical, Below Ground  
SIC/NAICS: Not reported  
Region: 2  
Program: CONSTW  
Regulatory Measure Status: Active  
Regulatory Measure Type: Storm water construction  
Order Number: 2009-0009-DWQ  
WDID: 2 07C398850  
NPDES Number: CAS000002  
Adoption Date: Not reported  
Effective Date: 10/10/2022  
Termination Date: Not reported  
Expiration/Review Date: Not reported  
Design Flow: Not reported  
Major/Minor: Not reported  
Complexity: Not reported  
TTWQ: Not reported  
Enforcement Actions within 5 years: 0  
Violations within 5 years: 0  
Latitude: 37.848  
Longitude: -122.16073

**CERS:**

Name: SOBRANTE MORAGA 115 KV TOWER REPLACEMENT  
Address: 104 VALLEY VIEW DRIVE  
City,State,Zip: ORINDA, CA 94563  
Site ID: 623511  
CERS ID: 907484  
CERS Description: Construction Storm Water

**IX1651**

**SSW**

**1/8-1/4**

**0.229 mi.**

**1210 ft.**

**1407 34TH ST  
OAKLAND, CA**

**Site 2 of 5 in cluster IX**

**CHMIRS**

**S105634350**

**N/A**

**Actual:**

**178 ft.**

**Focus Map:  
11**

**CHMIRS:**

Name: Not reported  
Address: 1407 34TH ST  
City,State,Zip: OAKLAND, CA  
OES Incident Number: 717  
OES notification: Not reported  
OES Date: 8/19/1994  
OES Time: 09:06:30 AM  
**Date Completed: Not reported**  
Property Use: Not reported  
Agency Id Number: Not reported  
Agency Incident Number: Not reported  
Time Notified: Not reported  
Time Completed: Not reported  
Surrounding Area: Not reported  
Estimated Temperature: Not reported  
Property Management: Not reported



Map ID  
Direction  
Distance  
Elevation

MAP FINDINGS

Site

Database(s)

EDR ID Number  
EPA ID Number

(Continued)

S105634350

More Than Two Substances Involved?:	Not reported
Resp Agency Personel # Of Decontaminated:	Not reported
Responding Agency Personel # Of Injuries:	Not reported
Responding Agency Personel # Of Fatalities:	Not reported
Others Number Of Decontaminated:	Not reported
Others Number Of Injuries:	Not reported
Others Number Of Fatalities:	Not reported
Vehicle Make/year:	Not reported
Vehicle License Number:	Not reported
Vehicle State:	Not reported
Vehicle Id Number:	Not reported
CA DOT PUC/ICC Number:	Not reported
Company Name:	Not reported
Reporting Officer Name/ID:	Not reported
Report Date:	Not reported
Facility Telephone:	Not reported
Waterway Involved:	YES
Waterway:	Not reported
Spill Site:	Not reported
Cleanup By:	under dir of co/doh
Containment:	Not reported
What Happened:	Not reported
Type:	PETROLEUM
Measure:	Not reported
Other:	Not reported
Date/Time:	Not reported
Year:	1994
Agency:	oakland fd
Incident Date:	8/19/94 0815
Admin Agency:	Not reported
Amount:	5 gals
Contained:	NO
Site Type:	RD
E Date:	Not reported
Substance:	used motor oil
Unknown:	Not reported
Substance #2:	Not reported
Substance #3:	Not reported
Evacuations:	NO
Number of Injuries:	NO
Number of Fatalities:	NO
#1 Pipeline:	Not reported
#2 Pipeline:	Not reported
#3 Pipeline:	Not reported
#1 Vessel >= 300 Tons:	Not reported
#2 Vessel >= 300 Tons:	Not reported
#3 Vessel >= 300 Tons:	Not reported
Evacs:	Not reported
Injuries:	Not reported
Fatals:	Not reported
Comments:	Not reported
Description:	abandoned

Map ID  
Direction  
Distance  
Elevation

MAP FINDINGS

Site

Database(s)

EDR ID Number  
EPA ID Number

**JJ1652**     **RESIDENCE**  
**North**     **15 EDGEWOOD ROAD**  
**1/8-1/4**     **ORINDA, CA 94563**  
**0.229 mi.**  
**1210 ft.**     **Site 1 of 3 in cluster JJ**

**HIST UST**     **U001597862**  
**CONTRA COSTA CO. SITE LIST**     **N/A**

**Actual:**  
**771 ft.**  
**Focus Map:**  
**3**

**HIST UST:**  
Name: RESIDENCE  
Address: 15 EDGEWOOD ROAD  
City,State,Zip: ORINDA, CA 94563  
File Number: 00022a1a  
URL: <https://documents.geotracker.waterboards.ca.gov/ustpdfs/pdf/00022a1a.pdf>  
Region: STATE  
Facility ID: 00000004587  
Facility Type: Other  
Other Type: HOME  
Contact Name: Not reported  
Telephone: 4153764258  
Owner Name: DAVID A. MCCOSKER  
Owner Address: 15 EDGEWOOD ROAD  
Owner City,St,Zip: ORINDA, CA 94563  
Total Tanks: 0002

Tank Num: 001  
Container Num: 1  
Year Installed: 1982  
Tank Capacity: 00000550  
Tank Used for: PRODUCT  
Type of Fuel: DIESEL  
Container Construction Thickness: 3/16  
Leak Detection: Visual, Stock Inventor

Tank Num: 002  
Container Num: 2  
Year Installed: 1982  
Tank Capacity: 00000550  
Tank Used for: PRODUCT  
Type of Fuel: REGULAR  
Container Construction Thickness: 3/16  
Leak Detection: Visual, Stock Inventor

Click here for Geo Tracker PDF:  
**CONTRA COSTA CO. SITE LIST:**  
Name: HAYES RESIDENCE  
Address: 15 EDGEWOOD RD  
City: ORINDA  
Facility ID: FA0030753  
Billing Status: INACTIVE, NON-BILLABLE  
Program Status: CONTRA COSTA CO. SITE LIST  
Program/Elements: UNDERGROUND STORAGE TANK SITE  
Region: CONTRA COSTA  
Cupa Number: 704587  
CERS ID: 10004461

MAP FINDINGS

Map ID  
Direction  
Distance  
Elevation

Site

Database(s)

EDR ID Number  
EPA ID Number

**JJ1653**    **HAYES RESIDENCE**  
**North**    **15 EDGEWOOD RD**  
**1/8-1/4**    **ORINDA, CA 94563**  
**0.229 mi.**  
**1210 ft.**    **Site 2 of 3 in cluster JJ**

**SWEEPS UST**    **S102261463**  
**N/A**

**Actual:**        **SWEEPS UST:**  
**771 ft.**        Name:                HAYES RESIDENCE  
**Focus Map:**    Address:             15 EDGEWOOD RD  
**3**                City:                 ORINDA  
                      Status:                Active  
                      Comp Number:        4587  
                      Number:              9  
                      Board Of Equalization: 44-002195  
                      Referral Date:        06-20-88  
                      Action Date:         Not reported  
                      Created Date:        07-22-88  
                      Owner Tank Id:        Not reported  
                      SWRCB Tank Id:      07-000-004587-000001  
                      Tank Status:         A  
                      Capacity:            550  
                      Active Date:         06-20-88  
                      Tank Use:             M.V. FUEL  
                      STG:                 P  
                      Content:             DIESEL  
                      Number Of Tanks:    2

Name:                HAYES RESIDENCE  
Address:             15 EDGEWOOD RD  
City:                 ORINDA  
Status:                Active  
Comp Number:        4587  
Number:              9  
Board Of Equalization: 44-002195  
Referral Date:        06-20-88  
Action Date:         Not reported  
Created Date:        07-22-88  
Owner Tank Id:        Not reported  
SWRCB Tank Id:      07-000-004587-000002  
Tank Status:         A  
Capacity:            550  
Active Date:         06-20-88  
Tank Use:             M.V. FUEL  
STG:                 P  
Content:             REG UNLEADED  
Number Of Tanks:    Not reported

**JJ1654**    **1X MCCOSKER, DAVID**  
**North**    **15 EDGEWOOD DR**  
**1/8-1/4**    **ORINDA, CA 94563**  
**0.229 mi.**  
**1210 ft.**    **Site 3 of 3 in cluster JJ**

**HWTS**    **S123730786**  
**HAZNET**    **N/A**

**Actual:**        **HWTS:**  
**771 ft.**        Name:                1X MCCOSKER, DAVID  
**Focus Map:**    Address:             15 EDGEWOOD DR  
**3**                Address 2:            Not reported  
                      City,State,Zip:      ORINDA, CA 94563  
                      EPA ID:              CAC000523032  
                      Inactive Date:        10/25/2000

Map ID  
Direction  
Distance  
Elevation

MAP FINDINGS

Site

Database(s)

EDR ID Number  
EPA ID Number

**1X MCCOSKER, DAVID (Continued)**

**S123730786**

Create Date: 09/26/1990  
Last Act Date: Not reported  
Mailing Name: Not reported  
Mailing Address: PO BOX 5307  
Mailing Address 2: Not reported  
Mailing City,State,Zip: CONCORD, CA 945240000  
Owner Name: MCCOSKER, DAVID  
Owner Address: Not reported  
Owner Address 2: Not reported  
Owner City,State,Zip: Not reported  
Owner Phone: Not reported  
Owner Fax: Not reported  
Contact Name: FARHOONAND, JEFF/CONTRACTOR  
Contact Address: Not reported  
Contact Address 2: Not reported  
City,State,Zip: Not reported  
Contact Phone: Not reported  
Contact Fax: Not reported  
Facility Status: Inactive  
Facility Type: TEMPORARY  
Category: STATE  
Latitude: 37.851321  
Longitude: -122.1681

**HAZNET:**

Name: 1X MCCOSKER, DAVID  
Address: 15 EDGEWOOD DR  
Address 2: Not reported  
City,State,Zip: ORINDA, CA 945630000  
Contact: FARHOONAND, JEFF/CONTRACTOR  
Telephone: 4154298088  
Mailing Name: Not reported  
Mailing Address: PO BOX 5307  
  
Year: 1990  
Gepaid: CAC000523032  
TSD EPA ID: CAD009466392  
CA Waste Code: 512 - Other empty containers 30 gallons or more  
Disposal Method: D99 - Disposal, Other  
Tons: 0.28

JK1655  
SW  
1/8-1/4  
0.230 mi.  
1214 ft.

**ISRAEL HARRY**  
**3410 PARK BLVD**  
**OAKLAND, CA**  
**Site 1 of 2 in cluster JK**

**EDR Hist Cleaner 1009141408**  
**N/A**

**Actual:**  
**124 ft.**

EDR Hist Cleaner

**Focus Map:**  
**11**

Year: Name:  
1933 ISRAEL HARRY

Type:  
CLOTHES PRESSERS AND CLEANERS

Map ID  
 Direction  
 Distance  
 Elevation

MAP FINDINGS

Site

Database(s)

EDR ID Number  
 EPA ID Number

<p><b>IZ1656</b>  <b>NNW</b>  <b>1/8-1/4</b>  <b>0.230 mi.</b>  <b>1216 ft.</b></p>	<p><b>JAY ZIMMERMAN</b>  <b>2 HUMPHREY PL</b>  <b>OAKLAND, CA 94610</b></p> <p><b>Site 5 of 7 in cluster IZ</b></p>	<p><b>RCRA NonGen / NLR</b></p>	<p><b>1024773712</b>  <b>CAC002993631</b></p>
<p><b>Actual:</b>  <b>153 ft.</b></p> <p><b>Focus Map:</b>  <b>8</b></p>	<p>RCRA Listings:</p> <p>Date Form Received by Agency:</p> <p>Handler Name:</p> <p>Handler Address:</p> <p>Handler City,State,Zip:</p> <p>EPA ID:</p> <p>Contact Name:</p> <p>Contact Address:</p> <p>Contact City,State,Zip:</p> <p>Contact Telephone:</p> <p>Contact Fax:</p> <p>Contact Email:</p> <p>Contact Title:</p> <p>EPA Region:</p> <p>Land Type:</p> <p>Federal Waste Generator Description:</p> <p>Non-Notifier:</p> <p>Biennial Report Cycle:</p> <p>Accessibility:</p> <p>Active Site Indicator:</p> <p>State District Owner:</p> <p>State District:</p> <p>Mailing Address:</p> <p>Mailing City,State,Zip:</p> <p>Owner Name:</p> <p>Owner Type:</p> <p>Operator Name:</p> <p>Operator Type:</p> <p>Short-Term Generator Activity:</p> <p>Importer Activity:</p> <p>Mixed Waste Generator:</p> <p>Transporter Activity:</p> <p>Transfer Facility Activity:</p> <p>Recycler Activity with Storage:</p> <p>Small Quantity On-Site Burner Exemption:</p> <p>Smelting Melting and Refining Furnace Exemption:</p> <p>Underground Injection Control:</p> <p>Off-Site Waste Receipt:</p> <p>Universal Waste Indicator:</p> <p>Universal Waste Destination Facility:</p> <p>Federal Universal Waste:</p> <p>Active Site State-Reg Handler:</p> <p>Federal Facility Indicator:</p> <p>Hazardous Secondary Material Indicator:</p> <p>Sub-Part K Indicator:</p> <p>2018 GPRC Permit Baseline:</p> <p>2018 GPRC Renewals Baseline:</p> <p>202 GPRC Corrective Action Baseline:</p> <p>Subject to Corrective Action Universe:</p> <p>Non-TSDFs Where RCRA CA has Been Imposed Universe:</p> <p>Corrective Action Priority Ranking:</p> <p>Environmental Control Indicator:</p> <p>Institutional Control Indicator:</p>	<p>20181218</p> <p>Jay Zimmerman</p> <p>2 HUMPHREY PL</p> <p>OAKLAND, CA 94610</p> <p>CAC002993631</p> <p>JAY ZIMMERMAN</p> <p>2 HUMPHREY PL</p> <p>OAKLAND, CA 94610</p> <p>510-879-7740</p> <p>Not reported</p> <p>ELIZABETH.GARCIA@SYNERGYCOMPANIES.ORG</p> <p>Not reported</p> <p>09</p> <p>Not reported</p> <p>Not a generator, verified</p> <p>Not reported</p> <p>Not reported</p> <p>Not reported</p> <p>Handler Activities</p> <p>Not reported</p> <p>Not reported</p> <p>2 HUMPHREY PL</p> <p>OAKLAND, CA 94610</p> <p>Jay Zimmerman</p> <p>Other</p> <p>Jay Zimmerman</p> <p>Other</p> <p>No</p> <p>No</p> <p>No</p> <p>No</p> <p>No</p> <p>No</p> <p>No</p> <p>No</p> <p>No</p> <p>No</p> <p>No</p> <p>No</p> <p>No</p> <p>No</p> <p>No</p> <p>No</p> <p>Yes</p> <p>Yes</p> <p>No</p> <p>---</p> <p>Not reported</p> <p>N</p> <p>Not reported</p> <p>Not on the Baseline</p> <p>Not on the Baseline</p> <p>No</p> <p>No</p> <p>No</p> <p>No NCAPS ranking</p> <p>No</p> <p>No</p>	

Map ID  
Direction  
Distance  
Elevation

MAP FINDINGS

Site

Database(s)

EDR ID Number  
EPA ID Number

**JAY ZIMMERMAN (Continued)**

**1024773712**

Human Exposure Controls Indicator:	N/A
Groundwater Controls Indicator:	N/A
Significant Non-Complier Universe:	No
Unaddressed Significant Non-Complier Universe:	No
Addressed Significant Non-Complier Universe:	No
Significant Non-Complier With a Compliance Schedule Universe:	No
Financial Assurance Required:	Not reported
Handler Date of Last Change:	20181220
Recognized Trader-Importer:	No
Recognized Trader-Exporter:	No
Importer of Spent Lead Acid Batteries:	No
Exporter of Spent Lead Acid Batteries:	No
Recycler Activity Without Storage:	No
Manifest Broker:	No
Sub-Part P Indicator:	No

Handler - Owner Operator:

Owner/Operator Indicator:	Operator
Owner/Operator Name: JAY ZIMMERMAN	
Legal Status:	Other
Date Became Current:	Not reported
Date Ended Current:	Not reported
Owner/Operator Address:	2 HUMPHREY PL
Owner/Operator City,State,Zip:	OAKLAND, CA 94610
Owner/Operator Telephone:	510-879-7740
Owner/Operator Telephone Ext:	Not reported
Owner/Operator Fax:	Not reported
Owner/Operator Email:	Not reported

Owner/Operator Indicator:	Owner
Owner/Operator Name: JAY ZIMMERMAN	
Legal Status:	Other
Date Became Current:	Not reported
Date Ended Current:	Not reported
Owner/Operator Address:	2 HUMPHREY PL
Owner/Operator City,State,Zip:	OAKLAND, CA 94610
Owner/Operator Telephone:	510-879-7740
Owner/Operator Telephone Ext:	Not reported
Owner/Operator Fax:	Not reported
Owner/Operator Email:	Not reported

Historic Generators:

Receive Date:	20181218
Handler Name: JAY ZIMMERMAN	
Federal Waste Generator Description:	Not a generator, verified
State District Owner:	Not reported
Large Quantity Handler of Universal Waste:	No
Recognized Trader Importer:	No
Recognized Trader Exporter:	No
Spent Lead Acid Battery Importer:	No
Spent Lead Acid Battery Exporter:	No
Current Record:	Yes
Non Storage Recycler Activity:	Not reported
Electronic Manifest Broker:	Not reported

Map ID  
Direction  
Distance  
Elevation

MAP FINDINGS

Site

Database(s)

EDR ID Number  
EPA ID Number

**JAY ZIMMERMAN (Continued)**

**1024773712**

List of NAICS Codes and Descriptions:

NAICS Code: 56299  
NAICS Description: ALL OTHER WASTE MANAGEMENT SERVICES

Facility Has Received Notices of Violations:

Violations: No Violations Found

Evaluation Action Summary:

Evaluations: No Evaluations Found

**IZ1657 JAY ZIMMERMAN**  
**NNW 2 HUMPHREY PL**  
**1/8-1/4 OAKLAND, CA 94610**  
**0.230 mi.**  
**1216 ft. Site 6 of 7 in cluster IZ**

**HWTS S124711657**  
**HAZNET N/A**

**Actual:**  
**153 ft.**

**Focus Map:**  
**8**

**HWTS:**  
Name: JAY ZIMMERMAN  
Address: 2 HUMPHREY PL  
Address 2: Not reported  
City,State,Zip: OAKLAND, CA 94610  
EPA ID: CAC002993631  
Inactive Date: 03/19/2019  
Create Date: 12/18/2018  
Last Act Date: Not reported  
Mailing Name: Not reported  
Mailing Address: 2 HUMPHREY PL  
Mailing Address 2: Not reported  
Mailing City,State,Zip: OAKLAND, CA 94610  
Owner Name: JAY ZIMMERMAN  
Owner Address: 2 HUMPHREY PL  
Owner Address 2: Not reported  
Owner City,State,Zip: OAKLAND, CA 94610  
Owner Phone: Not reported  
Owner Fax: Not reported  
Contact Name: JAY ZIMMERMAN  
Contact Address: 2 HUMPHREY PL  
Contact Address 2: Not reported  
City,State,Zip: OAKLAND, CA 94610  
Contact Phone: Not reported  
Contact Fax: Not reported  
Facility Status: Inactive  
Facility Type: TEMPORARY  
Category: STATE  
Latitude: 37.810257  
Longitude: -122.224314

**HAZNET:**

Name: JAY ZIMMERMAN  
Address: 2 HUMPHREY PL  
Address 2: Not reported  
City,State,Zip: OAKLAND, CA 94610  
Contact: JAY ZIMMERMAN  
Telephone: 5108797740  
Mailing Name: Not reported

Map ID  
Direction  
Distance  
Elevation

MAP FINDINGS

Site

Database(s)

EDR ID Number  
EPA ID Number

**JAY ZIMMERMAN (Continued)**

**S124711657**

Mailing Address: 2 HUMPHREY PL  
Year: 2018  
Gepaid: CAC002993631  
TSD EPA ID: CAD981382732  
CA Waste Code: 151 - Asbestos containing waste  
Disposal Method: H132 - Landfill Or Surface Impoundment That Will Be Closed As Landfill( To Include On-Site Treatment And/Or Stabilization)  
Tons: 0.23000

**IZ1658  
NNW  
1/8-1/4  
0.230 mi.  
1216 ft.**

**JAY ZIMMERMAN  
2 HUMPHREY PL  
OAKLAND, CA 94610  
Site 7 of 7 in cluster IZ**

**FINDS 1024723391  
ECHO N/A**

**Actual:  
153 ft.**

**FINDS:**  
Registry ID: 110070512336

**Focus Map:  
8**

Click Here for FRS Facility Detail Report:

Environmental Interest/Information System:

The Resource Conservation and Recovery Act Information System (RCRAInfo) is EPA's comprehensive information system in support of the Resource Conservation and Recovery Act (RCRA) of 1976 and the Hazardous and Solid Waste Amendments (HSWA) of 1984. It tracks many types of information about generators, transporters, treaters, storers, and disposers of hazardous waste.

[Click this hyperlink](#) while viewing on your computer to access additional FINDS: detail in the EDR Site Report.

**ECHO:**

Envid: 1024723391  
Registry ID: 110070512336  
DFR URL: <http://echo.epa.gov/detailed-facility-report?fid=110070512336>  
Name: JAY ZIMMERMAN  
Address: 2 HUMPHREY PL  
City,State,Zip: OAKLAND, CA 94610

**IV1659  
NW  
1/8-1/4  
0.230 mi.  
1216 ft.**

**STEWART PARDEE  
6874 CHAMBERS DR  
OAKLAND, CA 94611  
Site 2 of 6 in cluster IV**

**FINDS 1024648343  
ECHO N/A**

**Actual:  
1134 ft.**

**FINDS:**  
Registry ID: 110070436730

**Focus Map:  
5**

Click Here for FRS Facility Detail Report:

Environmental Interest/Information System:

The Resource Conservation and Recovery Act Information System (RCRAInfo) is EPA's comprehensive information system in support of the Resource Conservation and Recovery Act (RCRA) of 1976 and the Hazardous and Solid Waste Amendments (HSWA) of 1984. It tracks many types of information about generators, transporters, treaters,



Map ID  
Direction  
Distance  
Elevation

MAP FINDINGS

Site

Database(s)

EDR ID Number  
EPA ID Number

**STEWART PARDEE (Continued)**

**1024648343**

storers, and disposers of hazardous waste.

[Click this hyperlink](#) while viewing on your computer to access additional FINDS: detail in the EDR Site Report.

ECHO:

Envid: 1024648343  
Registry ID: 110070436730  
DFR URL: <http://echo.epa.gov/detailed-facility-report?fid=110070436730>  
Name: STEWART PARDEE  
Address: 6874 CHAMBERS DR  
City,State,Zip: OAKLAND, CA 94611

**IV1660  
NW  
1/8-1/4  
0.230 mi.  
1216 ft.**

**STEWART PARDEE  
6874 CHAMBERS DRIVE  
OAKLAND, CA 94611  
Site 3 of 6 in cluster IV**

**HWTS S124697560  
HAZNET N/A**

**Actual:  
1134 ft.**

HWTS:

**Focus Map:  
5**

Name: STEWART PARDEE  
Address: 6874 CHAMBERS DRIVE  
Address 2: Not reported  
City,State,Zip: OAKLAND, CA 94611  
EPA ID: CAC002979117  
Inactive Date: 12/06/2018  
Create Date: 09/06/2018  
Last Act Date: Not reported  
Mailing Name: Not reported  
Mailing Address: 6874 CHAMBERS DRIVE  
Mailing Address 2: Not reported  
Mailing City,State,Zip: OAKLAND, CA 94611  
Owner Name: STEWART PARDEE  
Owner Address: 6874 CHAMBERS DRIVE  
Owner Address 2: Not reported  
Owner City,State,Zip: OAKLAND, CA 94611  
Owner Phone: Not reported  
Owner Fax: Not reported  
Contact Name: STEWART PARDEE  
Contact Address: 6874 CHAMBERS DRIVE  
Contact Address 2: Not reported  
City,State,Zip: OAKLAND, CA 94611  
Contact Phone: Not reported  
Contact Fax: Not reported  
Facility Status: Inactive  
Facility Type: TEMPORARY  
Category: STATE  
Latitude: 37.835547  
Longitude: -122.199422

HAZNET:

Name: STEWART PARDEE  
Address: 6874 CHAMBERS DRIVE  
Address 2: Not reported  
City,State,Zip: OAKLAND, CA 94611  
Contact: STEWART PARDEE  
Telephone: 5103390689  
Mailing Name: Not reported

Map ID  
Direction  
Distance  
Elevation

MAP FINDINGS

Site

Database(s)

EDR ID Number  
EPA ID Number

**STEWART PARDEE (Continued)**

**S124697560**

Mailing Address: 6874 CHAMBERS DRIVE  
Year: 2018  
Gepaid: CAC002979117  
TSD EPA ID: CAD981382732  
CA Waste Code: 151 - Asbestos containing waste  
Disposal Method: H132 - Landfill Or Surface Impoundment That Will Be Closed As  
Landfill( To Include On-Site Treatment And/Or Stabilization)  
Tons: 0.23000

Detail Two:

Year: 2018  
EM Manifest ID: 112638  
Shipment Date: 9/7/2018  
Receipt Date: 9/12/2018  
Manifest Number: 000208917DAT  
Generator EPA ID: CAC002979117  
Name: STEWART PARDEE  
Address: 6874 CHAMBERS DRIVE  
Address 2: Not reported  
City: OAKLAND  
Zip: 94611  
Telephone: 800-424-9300  
Contact: Not reported  
Contact Telephone: 510-339-0689  
Transporter 1 EPA ID: CAL000371038  
Transporter 1 Emergency Number: Not reported  
Transporter 2 EPA ID: CAR000272773  
Transporter 2 Emergency Number: Not reported  
TSD EPA ID: CAD981382732  
TSD Name: ALTAMONT LANDFILL & RESOURCE RECOVERY FACILITY  
TSD Address 1: 10840 ALTAMONT PASS RD  
TSD Address 2: Not reported  
TSD City: LIVERMORE  
TSD Zip: 94551  
TSD Telephone: Not reported

State:

Year: 2018  
EM Manifest ID: 112638  
Generator EPA ID: CAC002979117  
Shipment Date: 2018-09-07  
Manifest Number: 000208917DAT  
Line Number: 1  
Method Code: H132  
Quantity Tons: 0.23000  
Quantity Waste: 1.000000  
Quantity Unit: Y  
Number of Containers: 5  
Type of Container: Burlap, cloth, paper, or plastic bags  
Quantity Type: Cubic Yards  
State Code: 151

Map ID  
 Direction  
 Distance  
 Elevation

MAP FINDINGS

Site

Database(s)

EDR ID Number  
 EPA ID Number

**IV1661**  
**NW**  
**1/8-1/4**  
**0.230 mi.**  
**1216 ft.**

**STEWART PARDEE**  
**6874 CHAMBERS DR**  
**OAKLAND, CA 94611**  
**Site 4 of 6 in cluster IV**

**RCRA NonGen / NLR**    **1026042929**  
**CAC003049125**

**Actual:**  
**1134 ft.**

RCRA Listings:

**Focus Map:**  
**5**

Date Form Received by Agency:	20200102
Handler Name:	Stewart Pardee
Handler Address:	6874 CHAMBERS DR
Handler City,State,Zip:	OAKLAND, CA 94611-1302
EPA ID:	CAC003049125
Contact Name:	ROBERT PARDEE
Contact Address:	6874 CHAMBERS DR
Contact City,State,Zip:	OAKLAND, CA 94611-1302
Contact Telephone:	510-314-2762
Contact Fax:	Not reported
Contact Email:	RPARDEE58@GMAIL.COM
Contact Title:	Not reported
EPA Region:	09
Land Type:	Not reported
Federal Waste Generator Description:	Not a generator, verified
Non-Notifier:	Not reported
Biennial Report Cycle:	Not reported
Accessibility:	Not reported
Active Site Indicator:	Not reported
State District Owner:	Not reported
State District:	Not reported
Mailing Address:	6874 CHAMBERS DR
Mailing City,State,Zip:	OAKLAND, CA 94611-1302
Owner Name:	Stewart Pardee
Owner Type:	Other
Operator Name:	Robert Pardee
Operator Type:	Other
Short-Term Generator Activity:	No
Importer Activity:	No
Mixed Waste Generator:	No
Transporter Activity:	No
Transfer Facility Activity:	No
Recycler Activity with Storage:	No
Small Quantity On-Site Burner Exemption:	No
Smelting Melting and Refining Furnace Exemption:	No
Underground Injection Control:	No
Off-Site Waste Receipt:	No
Universal Waste Indicator:	No
Universal Waste Destination Facility:	No
Federal Universal Waste:	No
Active Site State-Reg Handler:	---
Federal Facility Indicator:	Not reported
Hazardous Secondary Material Indicator:	N
Sub-Part K Indicator:	Not reported
2018 GPRC Permit Baseline:	Not on the Baseline
2018 GPRC Renewals Baseline:	Not on the Baseline
202 GPRC Corrective Action Baseline:	No
Subject to Corrective Action Universe:	No
Non-TSDFs Where RCRA CA has Been Imposed Universe:	No
Corrective Action Priority Ranking:	No NCAPS ranking
Environmental Control Indicator:	No
Institutional Control Indicator:	No

Map ID  
Direction  
Distance  
Elevation

MAP FINDINGS

Site

Database(s)

EDR ID Number  
EPA ID Number

**STEWART PARDEE (Continued)**

**1026042929**

Human Exposure Controls Indicator: N/A  
Groundwater Controls Indicator: N/A  
Significant Non-Complier Universe: No  
Unaddressed Significant Non-Complier Universe: No  
Addressed Significant Non-Complier Universe: No  
Significant Non-Complier With a Compliance Schedule Universe: No  
Financial Assurance Required: Not reported  
Handler Date of Last Change: 20200210  
Recognized Trader-Importer: No  
Recognized Trader-Exporter: No  
Importer of Spent Lead Acid Batteries: No  
Exporter of Spent Lead Acid Batteries: No  
Recycler Activity Without Storage: No  
Manifest Broker: No  
Sub-Part P Indicator: No

Handler - Owner Operator:

Owner/Operator Indicator: Operator  
Owner/Operator Name: ROBERT PARDEE  
Legal Status: Other  
Date Became Current: Not reported  
Date Ended Current: Not reported  
Owner/Operator Address: 6874 CHAMBERS DR  
Owner/Operator City,State,Zip: OAKLAND, CA 94611-1302  
Owner/Operator Telephone: 510-314-2762  
Owner/Operator Telephone Ext: Not reported  
Owner/Operator Fax: Not reported  
Owner/Operator Email: Not reported

Owner/Operator Indicator: Owner  
Owner/Operator Name: STEWART PARDEE  
Legal Status: Other  
Date Became Current: Not reported  
Date Ended Current: Not reported  
Owner/Operator Address: 6874 CHAMBERS DR  
Owner/Operator City,State,Zip: OAKLAND, CA 94611-1302  
Owner/Operator Telephone: 510-314-2762  
Owner/Operator Telephone Ext: Not reported  
Owner/Operator Fax: Not reported  
Owner/Operator Email: Not reported

Historic Generators:

Receive Date: 20200102  
Handler Name: STEWART PARDEE  
Federal Waste Generator Description: Not a generator, verified  
State District Owner: Not reported  
Large Quantity Handler of Universal Waste: No  
Recognized Trader Importer: No  
Recognized Trader Exporter: No  
Spent Lead Acid Battery Importer: No  
Spent Lead Acid Battery Exporter: No  
Current Record: Yes  
Non Storage Recycler Activity: Not reported  
Electronic Manifest Broker: Not reported

Map ID  
 Direction  
 Distance  
 Elevation

MAP FINDINGS

Site

Database(s)

EDR ID Number  
 EPA ID Number

**STEWART PARDEE (Continued)**

**1026042929**

List of NAICS Codes and Descriptions:

NAICS Code: 56299  
 NAICS Description: ALL OTHER WASTE MANAGEMENT SERVICES

Facility Has Received Notices of Violations:

Violations: No Violations Found

Evaluation Action Summary:

Evaluations: No Evaluations Found

**IV1662  
 NW  
 1/8-1/4  
 0.230 mi.  
 1216 ft.**

**STEWART PARDEE  
 6874 CHAMBERS DRIVE  
 OAKLAND, CA 94611  
 Site 5 of 6 in cluster IV**

**RCRA NonGen / NLR**

**1024759270  
 CAC002979117**

**Actual:  
 1134 ft.**

RCRA Listings:

**Focus Map:  
 5**

Date Form Received by Agency:	20180906
Handler Name:	Stewart Pardee
Handler Address:	6874 CHAMBERS DRIVE
Handler City,State,Zip:	OAKLAND, CA 94611
EPA ID:	CAC002979117
Contact Name:	STEWART PARDEE
Contact Address:	6874 CHAMBERS DRIVE
Contact City,State,Zip:	OAKLAND, CA 94611
Contact Telephone:	510-339-0689
Contact Fax:	Not reported
Contact Email:	NICOLE@ENV-REM.COM
Contact Title:	Not reported
EPA Region:	09
Land Type:	Not reported
Federal Waste Generator Description:	Not a generator, verified
Non-Notifier:	Not reported
Biennial Report Cycle:	Not reported
Accessibility:	Not reported
Active Site Indicator:	Handler Activities
State District Owner:	Not reported
State District:	Not reported
Mailing Address:	6874 CHAMBERS DRIVE
Mailing City,State,Zip:	OAKLAND, CA 94611
Owner Name:	Stewart Pardee
Owner Type:	Other
Operator Name:	Stewart Pardee
Operator Type:	Other
Short-Term Generator Activity:	No
Importer Activity:	No
Mixed Waste Generator:	No
Transporter Activity:	No
Transfer Facility Activity:	No
Recycler Activity with Storage:	No
Small Quantity On-Site Burner Exemption:	No
Smelting Melting and Refining Furnace Exemption:	No
Underground Injection Control:	No
Off-Site Waste Receipt:	No
Universal Waste Indicator:	Yes

Map ID  
 Direction  
 Distance  
 Elevation

MAP FINDINGS

Site

Database(s)

EDR ID Number  
 EPA ID Number

**STEWART PARDEE (Continued)**

**1024759270**

Universal Waste Destination Facility:	Yes
Federal Universal Waste:	No
Active Site State-Reg Handler:	---
Federal Facility Indicator:	Not reported
Hazardous Secondary Material Indicator:	N
Sub-Part K Indicator:	Not reported
2018 GPRA Permit Baseline:	Not on the Baseline
2018 GPRA Renewals Baseline:	Not on the Baseline
202 GPRA Corrective Action Baseline:	No
Subject to Corrective Action Universe:	No
Non-TSDFs Where RCRA CA has Been Imposed Universe:	No
Corrective Action Priority Ranking:	No NCAPS ranking
Environmental Control Indicator:	No
Institutional Control Indicator:	No
Human Exposure Controls Indicator:	N/A
Groundwater Controls Indicator:	N/A
Significant Non-Complier Universe:	No
Unaddressed Significant Non-Complier Universe:	No
Addressed Significant Non-Complier Universe:	No
Significant Non-Complier With a Compliance Schedule Universe:	No
Financial Assurance Required:	Not reported
Handler Date of Last Change:	20180907
Recognized Trader-Importer:	No
Recognized Trader-Exporter:	No
Importer of Spent Lead Acid Batteries:	No
Exporter of Spent Lead Acid Batteries:	No
Recycler Activity Without Storage:	No
Manifest Broker:	No
Sub-Part P Indicator:	No

Handler - Owner Operator:

Owner/Operator Indicator:	Owner
Owner/Operator Name: STEWART PARDEE	
Legal Status:	Other
Date Became Current:	Not reported
Date Ended Current:	Not reported
Owner/Operator Address:	6874 CHAMBERS DRIVE
Owner/Operator City,State,Zip:	OAKLAND, CA 94611
Owner/Operator Telephone:	510-339-0689
Owner/Operator Telephone Ext:	Not reported
Owner/Operator Fax:	Not reported
Owner/Operator Email:	Not reported

Owner/Operator Indicator:	Operator
Owner/Operator Name: STEWART PARDEE	
Legal Status:	Other
Date Became Current:	Not reported
Date Ended Current:	Not reported
Owner/Operator Address:	6874 CHAMBERS DRIVE
Owner/Operator City,State,Zip:	OAKLAND, CA 94611
Owner/Operator Telephone:	510-339-0689
Owner/Operator Telephone Ext:	Not reported
Owner/Operator Fax:	Not reported
Owner/Operator Email:	Not reported

Map ID  
Direction  
Distance  
Elevation

MAP FINDINGS

Site

Database(s)

EDR ID Number  
EPA ID Number

**STEWART PARDEE (Continued)**

**1024759270**

Historic Generators:

Receive Date: 20180906  
Handler Name: STEWART PARDEE  
Federal Waste Generator Description: Not a generator, verified  
State District Owner: Not reported  
Large Quantity Handler of Universal Waste: No  
Recognized Trader Importer: No  
Recognized Trader Exporter: No  
Spent Lead Acid Battery Importer: No  
Spent Lead Acid Battery Exporter: No  
Current Record: Yes  
Non Storage Recycler Activity: Not reported  
Electronic Manifest Broker: Not reported

List of NAICS Codes and Descriptions:

NAICS Code: 56299  
NAICS Description: ALL OTHER WASTE MANAGEMENT SERVICES

Facility Has Received Notices of Violations:

Violations: No Violations Found

Evaluation Action Summary:

Evaluations: No Evaluations Found

IV1663  
NW  
1/8-1/4  
0.230 mi.  
1216 ft.

**STEWART PARDEE**  
**6874 CHAMBERS DR**  
**OAKLAND, CA 94611**  
**Site 6 of 6 in cluster IV**

**HWTS S126099947**  
**HAZNET N/A**

Actual:  
1134 ft.

Focus Map:  
5

HWTS:

Name: STEWART PARDEE  
Address: 6874 CHAMBERS DR  
Address 2: Not reported  
City,State,Zip: OAKLAND, CA 94611  
EPA ID: CAC003049125  
Inactive Date: 04/02/2020  
Create Date: 01/02/2020  
Last Act Date: Not reported  
Mailing Name: Not reported  
Mailing Address: 6874 CHAMBERS DR  
Mailing Address 2: Not reported  
Mailing City,State,Zip: OAKLAND, CA 946111302  
Owner Name: STEWART PARDEE  
Owner Address: 6874 CHAMBERS DR  
Owner Address 2: Not reported  
Owner City,State,Zip: OAKLAND, CA 946111302  
Owner Phone: Not reported  
Owner Fax: Not reported  
Contact Name: ROBERT PARDEE  
Contact Address: 6874 CHAMBERS DR  
Contact Address 2: Not reported  
City,State,Zip: OAKLAND, CA 946111302  
Contact Phone: Not reported  
Contact Fax: Not reported

Map ID  
Direction  
Distance  
Elevation

MAP FINDINGS

Site

Database(s)

EDR ID Number  
EPA ID Number

**STEWART PARDEE (Continued)**

**S126099947**

Facility Status: Inactive  
Facility Type: TEMPORARY  
Category: STATE  
Latitude: 37.835568  
Longitude: -122.199237

**HAZNET:**

Name: STEWART PARDEE  
Address: 6874 CHAMBERS DR  
Address 2: Not reported  
City,State,Zip: OAKLAND, CA 946111302  
Contact: ROBERT PARDEE  
Telephone: 5103142762  
Mailing Name: Not reported  
Mailing Address: 6874 CHAMBERS DR  
  
Year: 2020  
Gepaid: CAC003049125  
TSD EPA ID: CAD982042475  
CA Waste Code: 151 - Asbestos containing waste  
Disposal Method: H132 - Landfill Or Surface Impoundment That Will Be Closed As  
Landfill( To Include On-Site Treatment And/Or Stabilization)  
Tons: 0.46

**Additional Info:**

Year: 2020  
Gen EPA ID: CAC003049125  
  
Shipment Date: 1/3/2020  
Creation Date: 1/30/2020  
Receipt Date: 1/9/2020  
Manifest ID: 019206723JJK  
Trans EPA ID: CAL000387397  
Trans Name: 18884ABATEMENT INC  
Trans 2 EPA ID: Not reported  
Trans 2 Name: Not reported  
TSD EPA ID: CAD982042475  
Trans Name: RECOLOGY HAY ROAD  
TSD Alt EPA ID: Not reported  
TSD Alt Name: Not reported  
Waste Code Description: 151 - Asbestos-containing waste  
RCRA Code: Not reported  
Meth Code: H132 - Landfill Or Surface Impoundment That Will Be Closed As  
Landfill( To Include On-Site Treatment And/Or Stabilization)  
Quantity Tons: 0.46  
Waste Quantity: 2  
Quantity Unit: Y  
Additional Code 1: Not reported  
Additional Code 2: Not reported  
Additional Code 3: Not reported  
Additional Code 4: Not reported  
Additional Code 5: Not reported



MAP FINDINGS

Map ID  
Direction  
Distance  
Elevation

Site

Database(s)

EDR ID Number  
EPA ID Number

**IX1664**    **BONATO GUY AUTO SERVICE**  
**SSW**        **1371 34TH ST**  
**1/8-1/4**     **OAKLAND, CA**  
**0.230 mi.**  
**1216 ft.**    **Site 3 of 5 in cluster IX**

**EDR Hist Auto**    **1009013392**  
**N/A**

**Actual:**        EDR Hist Auto  
**181 ft.**

<b>Focus Map:</b> <b>11</b>	Year:    Name: 1933    FRENCH ROY 1967    BONATO GUY AUTO SERVICE	Type: AUTOMOBILE REPAIRING AUTOMOBILE REPAIRING
--------------------------------	---	---

**JH1665**    **JAFAR TEHRANI**  
**ESE**        **5753 CHELTON DRIVE**  
**1/8-1/4**     **OAKLAND, CA 94611**  
**0.231 mi.**  
**1218 ft.**    **Site 2 of 4 in cluster JH**

**HWTS**    **S127110520**  
**HAZNET**    **N/A**

**Actual:**        HWTS:  
**926 ft.**

<b>Focus Map:</b> <b>9</b>	Name: Address: Address 2: City,State,Zip: EPA ID: Inactive Date: Create Date: Last Act Date: Mailing Name: Mailing Address: Mailing Address 2: Mailing City,State,Zip: Owner Name: Owner Address: Owner Address 2: Owner City,State,Zip: Owner Phone: Owner Fax: Contact Name: Contact Address: Contact Address 2: City,State,Zip: Contact Phone: Contact Fax: Facility Status: Facility Type: Category: Latitude: Longitude:	JAFAR TEHRANI 5753 CHELTON DRIVE Not reported OAKLAND, CA 94611 CAC003100421 04/13/2021 01/12/2021 Not reported Not reported 5753 CHELTON DRIVE Not reported OAKLAND, CA 94611 JAFAR TEHRANI 5753 CHELTON DRIVE Not reported OAKLAND, CA 94611 Not reported Not reported JAFAR TEHRANI 5753 CHELTON DRIVE Not reported OAKLAND, CA 94611 Not reported Not reported JAFAR TEHRANI 5753 CHELTON DRIVE Not reported OAKLAND, CA 94611 Not reported Not reported Inactive TEMPORARY STATE 37.82260399 -122.20023
-------------------------------	---	--

**HAZNET:**

Name: Address: Address 2: City,State,Zip: Contact: Telephone: Mailing Name: Mailing Address:	JAFAR TEHRANI 5753 CHELTON DRIVE Not reported OAKLAND, CA 94611 JAFAR TEHRANI 3177301484 Not reported 5753 CHELTON DRIVE
---	---

Map ID  
 Direction  
 Distance  
 Elevation

MAP FINDINGS

Site

Database(s)

EDR ID Number  
 EPA ID Number

**JAFAR TEHRANI (Continued)**

**S127110520**

Year: 2021  
 Gepaid: CAC003100421  
 TSD EPA ID: CAD981382732  
 CA Waste Code: 151 - Asbestos containing waste  
 Disposal Method: H132 - Landfill Or Surface Impoundment That Will Be Closed As  
 Landfill( To Include On-Site Treatment And/Or Stabilization)  
 Tons: 0.23

**JH1666**  
**ESE**  
 1/8-1/4  
 0.231 mi.  
 1218 ft.

**JAFAR TEHRANI**  
**5753 CHELTON DRIVE**  
**OAKLAND, CA 94611**  
**Site 3 of 4 in cluster JH**

**RCRA NonGen / NLR 1026712207**  
**CAC003100421**

**Actual:**  
**926 ft.**  
**Focus Map:**  
**9**

RCRA Listings:  
 Date Form Received by Agency: 20210112  
 Handler Name: Jafar Tehrani  
 Handler Address: 5753 CHELTON DRIVE  
 Handler City,State,Zip: OAKLAND, CA 94611  
 EPA ID: CAC003100421  
 Contact Name: JAFAR TEHRANI  
 Contact Address: 5753 CHELTON DRIVE  
 Contact City,State,Zip: OAKLAND, CA 94611  
 Contact Telephone: 317-730-1484  
 Contact Fax: Not reported  
 Contact Email: GISELLE.ESPIRITU@SYNERGYCOMPANIES.ORG  
 Contact Title: Not reported  
 EPA Region: 09  
 Land Type: Not reported  
 Federal Waste Generator Description: Not a generator, verified  
 Non-Notifier: Not reported  
 Biennial Report Cycle: Not reported  
 Accessibility: Not reported  
 Active Site Indicator: Not reported  
 State District Owner: Not reported  
 State District: Not reported  
 Mailing Address: 5753 CHELTON DRIVE  
 Mailing City,State,Zip: OAKLAND, CA 94611  
 Owner Name: Jafar Tehrani  
 Owner Type: Other  
 Operator Name: Jafar Tehrani  
 Operator Type: Other  
 Short-Term Generator Activity: No  
 Importer Activity: No  
 Mixed Waste Generator: No  
 Transporter Activity: No  
 Transfer Facility Activity: No  
 Recycler Activity with Storage: No  
 Small Quantity On-Site Burner Exemption: No  
 Smelting Melting and Refining Furnace Exemption: No  
 Underground Injection Control: No  
 Off-Site Waste Receipt: No  
 Universal Waste Indicator: No  
 Universal Waste Destination Facility: No  
 Federal Universal Waste: No  
 Active Site State-Reg Handler: ---  
 Federal Facility Indicator: Not reported

Map ID  
Direction  
Distance  
Elevation

MAP FINDINGS

Site

Database(s)

EDR ID Number  
EPA ID Number

**JAFAR TEHRANI (Continued)**

**1026712207**

Hazardous Secondary Material Indicator:	N
Sub-Part K Indicator:	Not reported
2018 GPRA Permit Baseline:	Not on the Baseline
2018 GPRA Renewals Baseline:	Not on the Baseline
202 GPRA Corrective Action Baseline:	No
Subject to Corrective Action Universe:	No
Non-TSDFs Where RCRA CA has Been Imposed Universe:	No
Corrective Action Priority Ranking:	No NCAPS ranking
Environmental Control Indicator:	No
Institutional Control Indicator:	No
Human Exposure Controls Indicator:	N/A
Groundwater Controls Indicator:	N/A
Significant Non-Complier Universe:	No
Unaddressed Significant Non-Complier Universe:	No
Addressed Significant Non-Complier Universe:	No
Significant Non-Complier With a Compliance Schedule Universe:	No
Financial Assurance Required:	Not reported
Handler Date of Last Change:	20210226
Recognized Trader-Importer:	No
Recognized Trader-Exporter:	No
Importer of Spent Lead Acid Batteries:	No
Exporter of Spent Lead Acid Batteries:	No
Recycler Activity Without Storage:	No
Manifest Broker:	No
Sub-Part P Indicator:	No

Handler - Owner Operator:

Owner/Operator Indicator:	Owner
Owner/Operator Name:	JAFAR TEHRANI
Legal Status:	Other
Date Became Current:	Not reported
Date Ended Current:	Not reported
Owner/Operator Address:	5753 CHELTON DRIVE
Owner/Operator City,State,Zip:	OAKLAND, CA 94611
Owner/Operator Telephone:	317-730-1484
Owner/Operator Telephone Ext:	Not reported
Owner/Operator Fax:	Not reported
Owner/Operator Email:	Not reported

Owner/Operator Indicator:	Operator
Owner/Operator Name:	JAFAR TEHRANI
Legal Status:	Other
Date Became Current:	Not reported
Date Ended Current:	Not reported
Owner/Operator Address:	5753 CHELTON DRIVE
Owner/Operator City,State,Zip:	OAKLAND, CA 94611
Owner/Operator Telephone:	317-730-1484
Owner/Operator Telephone Ext:	Not reported
Owner/Operator Fax:	Not reported
Owner/Operator Email:	Not reported

Historic Generators:

Receive Date:	20210112
Handler Name:	JAFAR TEHRANI
Federal Waste Generator Description:	Not a generator, verified

Map ID  
Direction  
Distance  
Elevation

MAP FINDINGS

Site

Database(s)

EDR ID Number  
EPA ID Number

**JAFAR TEHRANI (Continued)**

**1026712207**

State District Owner: Not reported  
Large Quantity Handler of Universal Waste: No  
Recognized Trader Importer: No  
Recognized Trader Exporter: No  
Spent Lead Acid Battery Importer: No  
Spent Lead Acid Battery Exporter: No  
Current Record: Yes  
Non Storage Recycler Activity: No  
Electronic Manifest Broker: No

List of NAICS Codes and Descriptions:

NAICS Code: 56299  
NAICS Description: ALL OTHER WASTE MANAGEMENT SERVICES

Facility Has Received Notices of Violations:

Violations: No Violations Found

Evaluation Action Summary:

Evaluations: No Evaluations Found

JH1667  
ESE  
1/8-1/4  
0.231 mi.  
1218 ft.

**JAFAR TEHRANI**  
**5753 CHELTON DRIVE**  
**OAKLAND, CA 94611**  
**Site 4 of 4 in cluster JH**

**ECHO 1026751303**  
**N/A**

**Actual:**  
**926 ft.**

**ECHO:**

Envid: 1026751303  
Registry ID: 110071059116  
DFR URL: <http://echo.epa.gov/detailed-facility-report?fid=110071059116>  
Name: JAFAR TEHRANI  
Address: 5753 CHELTON DRIVE  
City,State,Zip: OAKLAND, CA 94611

**Focus Map:**  
**9**

IX1668  
SSW  
1/8-1/4  
0.231 mi.  
1218 ft.

**OORSEY AUTO REPAIR**  
**1361 34TH ST**  
**OAKLAND, CA**  
**Site 4 of 5 in cluster IX**

**EDR Hist Auto 1009013052**  
**N/A**

**Actual:**  
**181 ft.**

**EDR Hist Auto**

**Focus Map:**  
**11**

Year: Name:  
1967 OORSEY AUTO REPAIR

Type:  
AUTOMOBILE REPAIRING

Map ID  
Direction  
Distance  
Elevation

MAP FINDINGS

Site

Database(s)

EDR ID Number  
EPA ID Number

IX1669  
SSW  
1/8-1/4  
0.231 mi.  
1219 ft.

MAYSONNAVE J P  
1357 34TH ST  
OAKLAND, CA  
Site 5 of 5 in cluster IX

EDR Hist Cleaner 1009140948  
N/A

Actual: EDR Hist Cleaner  
181 ft.

Focus Map: 11  
Year: 1943 Name: MAYSONNAVE J P Type: LAUNDRIES-HAND

IY1670  
NW  
1/8-1/4  
0.231 mi.  
1221 ft.

DAVID MCCLAIN, OWNER  
95 INVERLEIGH  
PIEDMONT, CA 94611  
Site 2 of 3 in cluster IY

HWTS S112853872  
HAZNET N/A

Actual: 497 ft.  
Focus Map: 9  
HWTS:  
Name: DAVID MCCLAIN, OWNER  
Address: 95 INVERLEIGH  
Address 2: Not reported  
City,State,Zip: PIEDMONT, CA 94611  
EPA ID: CAC000930216  
Inactive Date: 10/25/2000  
Create Date: 01/06/1995  
Last Act Date: Not reported  
Mailing Name: Not reported  
Mailing Address: 5523 ESTATE DRIVE  
Mailing Address 2: Not reported  
Mailing City,State,Zip: OAKLAND, CA 946180000  
Owner Name: Not reported  
Owner Address: Not reported  
Owner Address 2: Not reported  
Owner City,State,Zip: Not reported  
Owner Phone: Not reported  
Owner Fax: Not reported  
Contact Name: DAVID MCCLAIN, OWNER  
Contact Address: 5523 ESTATE DRIVE  
Contact Address 2: Not reported  
City,State,Zip: OAKLAND, CA 946180000  
Contact Phone: Not reported  
Contact Fax: Not reported  
Facility Status: Inactive  
Facility Type: TEMPORARY  
Category: STATE  
Latitude: 37.818416  
Longitude: -122.213707

HAZNET:  
Name: DAVID MCCLAIN, OWNER  
Address: 95 INVERLEIGH  
Address 2: Not reported  
City,State,Zip: PIEDMONT, CA 946110000  
Contact: DAVID MCCLAIN, OWNER  
Telephone: 5104657728  
Mailing Name: Not reported  
Mailing Address: 5523 ESTATE DRIVE  
Year: 1995

Map ID  
Direction  
Distance  
Elevation

MAP FINDINGS

Site

Database(s)

EDR ID Number  
EPA ID Number

**DAVID MCCLAIN, OWNER (Continued)**

**S112853872**

Gepaid: CAC000930216  
TSD EPA ID: CAL000027741  
CA Waste Code: 151 - Asbestos containing waste  
Disposal Method: D80 - Disposal, Land Fill  
Tons: 2.107

Additional Info:

Year: 1995  
Gen EPA ID: CAC000930216

Shipment Date: 19950105  
Creation Date: 3/28/1996 0:00:00  
Receipt Date: 19950112  
Manifest ID: 95157916  
Trans EPA ID: CAD982029258  
Trans Name: Not reported  
Trans 2 EPA ID: CAD981455520  
Trans 2 Name: Not reported  
TSD EPA ID: CAL000027741  
Trans Name: Not reported  
TSD EPA ID: CAL000027741  
TSD EPA Alt Name: Not reported  
Waste Code Description: 151 - Asbestos-containing waste  
RCRA Code: Not reported  
Meth Code: D80 - Disposal, Land Fill  
Quantity Tons: 2.107  
Waste Quantity: 2.5  
Quantity Unit: Y  
Additional Code 1: Not reported  
Additional Code 2: Not reported  
Additional Code 3: Not reported  
Additional Code 4: Not reported  
Additional Code 5: Not reported

JL1671 BEVERLY OCHSNER  
NW 7148 HOMEWOOD DR  
1/8-1/4 OAKLAND, CA 94611  
0.231 mi.  
1222 ft. Site 1 of 3 in cluster JL

FINDS 1026550703  
ECHO N/A

Actual: FINDS:  
1115 ft. Registry ID: 110070851094

Focus Map:  
6

Click Here for FRS Facility Detail Report:

Environmental Interest/Information System:

The Resource Conservation and Recovery Act Information System (RCRAInfo) is EPA's comprehensive information system in support of the Resource Conservation and Recovery Act (RCRA) of 1976 and the Hazardous and Solid Waste Amendments (HSWA) of 1984. It tracks many types of information about generators, transporters, treaters, storers, and disposers of hazardous waste.

Click this hyperlink while viewing on your computer to access additional FINDS: detail in the EDR Site Report.

ECHO:

Map ID  
 Direction  
 Distance  
 Elevation

MAP FINDINGS

Site

Database(s)

EDR ID Number  
 EPA ID Number

**BEVERLY OCHSNER (Continued)**

**1026550703**

Envid: 1026550703  
 Registry ID: 110070851094  
 DFR URL: <http://echo.epa.gov/detailed-facility-report?fid=110070851094>  
 Name: BEVERLY OCHSNER  
 Address: 7148 HOMEWOOD DR  
 City,State,Zip: OAKLAND, CA 94611

**JL1672  
 NW  
 1/8-1/4  
 0.231 mi.  
 1222 ft.**

**BEVERLY OCHSNER  
 7148 HOMEWOOD DR  
 OAKLAND, CA 94611  
 Site 2 of 3 in cluster JL**

**RCRA NonGen / NLR**

**1026167188  
 CAC003067226**

**Actual:  
 1115 ft.  
 Focus Map:  
 6**

RCRA Listings:  
 Date Form Received by Agency: 20200518  
 Handler Name: Beverly Ochsner  
 Handler Address: 7148 HOMEWOOD DR  
 Handler City,State,Zip: OAKLAND, CA 94611  
 EPA ID: CAC003067226  
 Contact Name: BEVERLY OCHSNER  
 Contact Address: 7148 HOMEWOOD DR  
 Contact City,State,Zip: OAKLAND, CA 94611  
 Contact Telephone: 510-483-4328  
 Contact Fax: Not reported  
 Contact Email: NATALY.RIVERA@SYNERGYCOMPANIES.ORG  
 Contact Title: Not reported  
 EPA Region: 09  
 Land Type: Not reported  
 Federal Waste Generator Description: Not a generator, verified  
 Non-Notifier: Not reported  
 Biennial Report Cycle: Not reported  
 Accessibility: Not reported  
 Active Site Indicator: Not reported  
 State District Owner: Not reported  
 State District: Not reported  
 Mailing Address: 7148 HOMEWOOD DR  
 Mailing City,State,Zip: OAKLAND, CA 94611  
 Owner Name: Beverly Ochsner  
 Owner Type: Other  
 Operator Name: Beverly Ochsner  
 Operator Type: Other  
 Short-Term Generator Activity: No  
 Importer Activity: No  
 Mixed Waste Generator: No  
 Transporter Activity: No  
 Transfer Facility Activity: No  
 Recycler Activity with Storage: No  
 Small Quantity On-Site Burner Exemption: No  
 Smelting Melting and Refining Furnace Exemption: No  
 Underground Injection Control: No  
 Off-Site Waste Receipt: No  
 Universal Waste Indicator: No  
 Universal Waste Destination Facility: No  
 Federal Universal Waste: No  
 Active Site State-Reg Handler: ---  
 Federal Facility Indicator: Not reported  
 Hazardous Secondary Material Indicator: N  
 Sub-Part K Indicator: Not reported

Map ID  
Direction  
Distance  
Elevation

MAP FINDINGS

Site

Database(s)

EDR ID Number  
EPA ID Number

**BEVERLY OCHSNER (Continued)**

**1026167188**

2018 GPRA Permit Baseline:	Not on the Baseline
2018 GPRA Renewals Baseline:	Not on the Baseline
202 GPRA Corrective Action Baseline:	No
Subject to Corrective Action Universe:	No
Non-TSDFs Where RCRA CA has Been Imposed Universe:	No
Corrective Action Priority Ranking:	No NCAPS ranking
Environmental Control Indicator:	No
Institutional Control Indicator:	No
Human Exposure Controls Indicator:	N/A
Groundwater Controls Indicator:	N/A
Significant Non-Complier Universe:	No
Unaddressed Significant Non-Complier Universe:	No
Addressed Significant Non-Complier Universe:	No
Significant Non-Complier With a Compliance Schedule Universe:	No
Financial Assurance Required:	Not reported
Handler Date of Last Change:	20200608
Recognized Trader-Importer:	No
Recognized Trader-Exporter:	No
Importer of Spent Lead Acid Batteries:	No
Exporter of Spent Lead Acid Batteries:	No
Recycler Activity Without Storage:	No
Manifest Broker:	No
Sub-Part P Indicator:	No

Handler - Owner Operator:

Owner/Operator Indicator:	Owner
Owner/Operator Name: BEVERLY OCHSNER	
Legal Status:	Other
Date Became Current:	Not reported
Date Ended Current:	Not reported
Owner/Operator Address:	7148 HOMEWOOD DR
Owner/Operator City,State,Zip:	OAKLAND, CA 94611-1411
Owner/Operator Telephone:	510-483-4328
Owner/Operator Telephone Ext:	Not reported
Owner/Operator Fax:	Not reported
Owner/Operator Email:	Not reported

Owner/Operator Indicator:	Operator
Owner/Operator Name: BEVERLY OCHSNER	
Legal Status:	Other
Date Became Current:	Not reported
Date Ended Current:	Not reported
Owner/Operator Address:	7148 HOMEWOOD DR
Owner/Operator City,State,Zip:	OAKLAND, CA 94611
Owner/Operator Telephone:	510-483-4328
Owner/Operator Telephone Ext:	Not reported
Owner/Operator Fax:	Not reported
Owner/Operator Email:	Not reported

Historic Generators:

Receive Date:	20200518
Handler Name: BEVERLY OCHSNER	
Federal Waste Generator Description:	Not a generator, verified
State District Owner:	Not reported
Large Quantity Handler of Universal Waste:	No



Map ID  
Direction  
Distance  
Elevation

MAP FINDINGS

Site

Database(s)

EDR ID Number  
EPA ID Number

**BEVERLY OCHSNER (Continued)**

**1026167188**

Recognized Trader Importer: No  
Recognized Trader Exporter: No  
Spent Lead Acid Battery Importer: No  
Spent Lead Acid Battery Exporter: No  
Current Record: Yes  
Non Storage Recycler Activity: Not reported  
Electronic Manifest Broker: Not reported

List of NAICS Codes and Descriptions:

NAICS Code: 56299  
NAICS Description: ALL OTHER WASTE MANAGEMENT SERVICES

Facility Has Received Notices of Violations:

Violations: No Violations Found

Evaluation Action Summary:

Evaluations: No Evaluations Found

**JL1673 BEVERLY OCHSNER**  
**NW 7148 HOMEWOOD DR**  
**1/8-1/4 OAKLAND, CA 94611**  
**0.231 mi.**  
**1222 ft. Site 3 of 3 in cluster JL**

**HWTS S126379888**  
**HAZNET N/A**

**Actual:**  
**1115 ft.**

**Focus Map:**  
**6**

**HWTS:**  
Name: BEVERLY OCHSNER  
Address: 7148 HOMEWOOD DR  
Address 2: Not reported  
City,State,Zip: OAKLAND, CA 94611  
EPA ID: CAC003067226  
Inactive Date: 08/17/2020  
Create Date: 05/18/2020  
Last Act Date: Not reported  
Mailing Name: Not reported  
Mailing Address: 7148 HOMEWOOD DR  
Mailing Address 2: Not reported  
Mailing City,State,Zip: OAKLAND, CA 94611  
Owner Name: BEVERLY OCHSNER  
Owner Address: 7148 HOMEWOOD DR  
Owner Address 2: Not reported  
Owner City,State,Zip: OAKLAND, CA 946111411  
Owner Phone: Not reported  
Owner Fax: Not reported  
Contact Name: BEVERLY OCHSNER  
Contact Address: 7148 HOMEWOOD DR  
Contact Address 2: Not reported  
City,State,Zip: OAKLAND, CA 94611  
Contact Phone: Not reported  
Contact Fax: Not reported  
Facility Status: Inactive  
Facility Type: TEMPORARY  
Category: STATE  
Latitude: 37.837422  
Longitude: -122.1958485

Map ID  
Direction  
Distance  
Elevation

MAP FINDINGS

Site

Database(s)

EDR ID Number  
EPA ID Number

**BEVERLY OCHSNER (Continued)**

**S126379888**

HAZNET:

Name: BEVERLY OCHSNER  
Address: 7148 HOMEWOOD DR  
Address 2: Not reported  
City, State, Zip: OAKLAND, CA 94611  
Contact: BEVERLY OCHSNER  
Telephone: 5104834328  
Mailing Name: Not reported  
Mailing Address: 7148 HOMEWOOD DR  
  
Year: 2020  
Gepaid: CAC003067226  
TSD EPA ID: CAD981382732  
CA Waste Code: 151 - Asbestos containing waste  
Disposal Method: H132 - Landfill Or Surface Impoundment That Will Be Closed As  
Landfill( To Include On-Site Treatment And/Or Stabilization)  
Tons: 0.23

Additional Info:

Year: 2020  
Gen EPA ID: CAC003067226  
  
Shipment Date: 5/22/2020  
Creation Date: 6/5/2020  
Receipt Date: 5/28/2020  
Manifest ID: 021327486JJK  
Trans EPA ID: CAL000291177  
Trans Name: SYNERGY ENTERPRISES INC  
Trans 2 EPA ID: CAR000272773  
Trans 2 Name: UNI WASTE LLC  
TSD EPA ID: CAD981382732  
Trans Name: ALTAMONT LANDFILL & RESOURCE RECOVERY FACILITY  
TSD Alt EPA ID: Not reported  
TSD Alt Name: Not reported  
Waste Code Description: 151 - Asbestos-containing waste  
RCRA Code: Not reported  
Meth Code: H132 - Landfill Or Surface Impoundment That Will Be Closed As  
Landfill( To Include On-Site Treatment And/Or Stabilization)  
Quantity Tons: 0.23  
Waste Quantity: 1  
Quantity Unit: Y  
Additional Code 1: Not reported  
Additional Code 2: Not reported  
Additional Code 3: Not reported  
Additional Code 4: Not reported  
Additional Code 5: Not reported

Detail Two:

Year: 2020  
EM Manifest ID: 68ae01a3-8b87-4f6e-8629-b567b2157bdc  
Shipment Date: 5/22/2020  
Receipt Date: 5/28/2020  
Manifest Number: 021327486JJK  
Generator EPA ID: CAC003067226  
Name: BEVERLY OSCHSNER SR82352

Map ID  
 Direction  
 Distance  
 Elevation

MAP FINDINGS

Site

Database(s)

EDR ID Number  
 EPA ID Number

**BEVERLY OCHSNER (Continued)**

**S126379888**

Address: 7148 HOMEWOOD DR  
 Address 2: Not reported  
 City: OAKLAND  
 Zip: 94611  
 Telephone: 800-439-9610  
 Contact: Not reported  
 Contact Telephone: 510-407-5358  
 Transporter 1 EPA ID: CAL000291177  
 Transporter 1 Emergency Number: Not reported  
 Transporter 2 EPA ID: CAR000272773  
 Transporter 2 Emergency Number: Not reported  
 TSDF EPA ID: CAD981382732  
 TSDF Name: ALTAMONT LANDFILL & RESOURCE RECOVERY FACILITY  
 TSDF Address 1: ALTAMONT PASS RD  
 TSDF Address 2: Not reported  
 TSDF City: LIVERMORE  
 TSDF Zip: 94551  
 TSDF Telephone: Not reported

State:  
 Year: 2020  
 EM Manifest ID: 68ae01a3-8b87-4f6e-8629-b567b2157bdc  
 Generator EPA ID: CAC003067226  
 Shipment Date: 2020-05-22  
 Manifest Number: 021327486JJK  
 Line Number: 1  
 Method Code: H132  
 Quantity Tons: 0.23000  
 Quantity Waste: 1.000000  
 Quantity Unit: Y  
 Number of Containers: 6  
 Type of Container: Burlap, cloth, paper, or plastic bags  
 Quantity Type: Cubic Yards  
 State Code: 151

**IB1674 ELIZABETH CARROLL**  
**WNW 6021 SNAKE RD**  
**1/8-1/4 OAKLAND, CA 94611**  
**0.231 mi.**  
**1222 ft. Site 2 of 2 in cluster IB**

**HWTS S118908063**  
**HAZNET N/A**

**Actual:** HWTS:  
**822 ft.** Name: ELIZABETH CARROLL  
**Focus Map:** Address: 6021 SNAKE RD  
**5** Address 2: Not reported  
 City, State, Zip: OAKLAND, CA 94611  
 EPA ID: CAC002798615  
 Inactive Date: 04/03/2015  
 Create Date: 01/02/2015  
 Last Act Date: Not reported  
 Mailing Name: Not reported  
 Mailing Address: 6021 SNAKE RD  
 Mailing Address 2: Not reported  
 Mailing City, State, Zip: OAKLAND, CA 94611  
 Owner Name: ELIZABETH CARROLL  
 Owner Address: 6021 SNAKE RD  
 Owner Address 2: Not reported

Map ID  
Direction  
Distance  
Elevation

MAP FINDINGS

Site

Database(s)

EDR ID Number  
EPA ID Number

**ELIZABETH CARROLL (Continued)**

**S118908063**

Owner City,State,Zip: OAKLAND, CA 94611  
Owner Phone: Not reported  
Owner Fax: Not reported  
Contact Name: ELIZABETH CARROLL  
Contact Address: 6021 SNAKE RD  
Contact Address 2: Not reported  
City,State,Zip: OAKLAND, CA 94611  
Contact Phone: Not reported  
Contact Fax: Not reported  
Facility Status: Inactive  
Facility Type: TEMPORARY  
Category: STATE  
Latitude: 37.829389  
Longitude: -122.206533

**HAZNET:**

Name: ELIZABETH CARROLL  
Address: 6021 SNAKE RD  
Address 2: Not reported  
City,State,Zip: OAKLAND, CA 94611  
Contact: ELIZABETH CARROLL  
Telephone: 5105178974  
Mailing Name: Not reported  
Mailing Address: 6021 SNAKE RD  
  
Year: 2015  
Gepaid: CAC002798615  
TSD EPA ID: CAD981382732  
CA Waste Code: 151 - Asbestos containing waste  
Disposal Method: H132 - Landfill Or Surface Impoundment That Will Be Closed As Landfill( To Include On-Site Treatment And/Or Stabilization)  
Tons: 0.23

**Additional Info:**

Year: 2015  
Gen EPA ID: CAC002798615  
  
Shipment Date: 20150106  
Creation Date: 3/20/2015 22:14:48  
Receipt Date: 20150115  
Manifest ID: 013879566JJK  
Trans EPA ID: CAL000291177  
Trans Name: SYNERGY ENTERPRISES INC  
Trans 2 EPA ID: CAR000037283  
Trans 2 Name: WORLD ENVIRONMENTAL & ENERGY  
TSD EPA ID: CAD981382732  
Trans Name: ALTAMONT LANDFILL  
TSD Alt EPA ID: Not reported  
TSD Alt Name: Not reported  
Waste Code Description: 151 - Asbestos-containing waste  
RCRA Code: Not reported  
Meth Code: H132 - Landfill Or Surface Impoundment That Will Be Closed As Landfill( To Include On-Site Treatment And/Or Stabilization)  
  
Quantity Tons: 0.23  
Waste Quantity: 1

Map ID  
Direction  
Distance  
Elevation

MAP FINDINGS

Site

Database(s)

EDR ID Number  
EPA ID Number

**ELIZABETH CARROLL (Continued)**

**S118908063**

Quantity Unit: Y  
Additional Code 1: Not reported  
Additional Code 2: Not reported  
Additional Code 3: Not reported  
Additional Code 4: Not reported  
Additional Code 5: Not reported

**JM1675 EVA GARADIS**  
**North 985 GROSVENOR PL.**  
**1/8-1/4 OAKLAND, CA 94610**  
**0.232 mi.**  
**1223 ft. Site 1 of 3 in cluster JM**

**HWTS S124614914**  
**N/A**

**Actual:** 140 ft. HWTS:  
**Focus Map:** 8  
Name: EVA GARADIS  
Address: 985 GROSVENOR PL.  
Address 2: Not reported  
City,State,Zip: OAKLAND, CA 94610  
EPA ID: CAC002705469  
Inactive Date: 12/17/2012  
Create Date: 09/18/2012  
Last Act Date: Not reported  
Mailing Name: Not reported  
Mailing Address: 985 GROSVENOR PL.  
Mailing Address 2: Not reported  
Mailing City,State,Zip: OAKLAND, CA 94610  
Owner Name: EVA GARADIS  
Owner Address: 985 GROSVENOR PL.  
Owner Address 2: Not reported  
Owner City,State,Zip: OAKLAND, CA 94610  
Owner Phone: Not reported  
Owner Fax: Not reported  
Contact Name: EVA GARADIS  
Contact Address: 985 GROSVENOR PL.  
Contact Address 2: Not reported  
City,State,Zip: OAKLAND, CA 94610  
Contact Phone: Not reported  
Contact Fax: Not reported  
Facility Status: Inactive  
Facility Type: TEMPORARY  
Category: STATE  
Latitude: 37.80896  
Longitude: -122.23061

**JN1676 T. SHOBER ANDERSON AND SON PAINTERS**  
**NW 1932 ASILOMAR DRIVE**  
**1/8-1/4 OAKLAND, CA 94611**  
**0.232 mi.**  
**1223 ft. Site 1 of 2 in cluster JN**

**FTTS 1010041703**  
**N/A**

**Actual:** 1076 ft. FTTS INSP:  
**Focus Map:** 5  
Inspection Number: 200608089ST21 3  
Region: 09  
Inspection Date: 08/08/06  
Inspector: MARTIN GREENLAW  
Violation occurred: No

Map ID  
 Direction  
 Distance  
 Elevation

MAP FINDINGS

Site

Database(s)

EDR ID Number  
 EPA ID Number

**T. SHOBER ANDERSON AND SON PAINTERS (Continued)**

**1010041703**

Investigation Type: Lead, Section 406, SEE  
 Investigation Reason: Neutral Scheme, Region  
 Legislation Code: TSCA  
 Facility Function: Commercial Facility

**JN1677  
 NW  
 1/8-1/4  
 0.232 mi.  
 1223 ft.**

**T. SHOBER ANDERSON AND SON PAINTERS  
 1932 ASILOMAR DRIVE  
 OAKLAND, CA 94611**

**FINDS 1016339828  
 N/A**

**Site 2 of 2 in cluster JN**

**Actual:  
 1076 ft.**

**FINDS:**  
 Registry ID: 110028189528

**Focus Map:  
 5**

Click Here for FRS Facility Detail Report:

Environmental Interest/Information System:

The Integrated Compliance Information System (ICIS) provides a database that, when complete, will contain integrated enforcement and compliance information across most of EPA's programs. The vision for ICIS is to replace EPA's independent databases that contain enforcement data with a single repository for that information. Currently, ICIS contains all Federal Administrative and Judicial enforcement actions and a subset of the Permit Compliance System (PCS), which supports the National Pollutant Discharge Elimination System (NPDES). This information is maintained in ICIS by EPA in the Regional offices and it at Headquarters. A future release of ICIS will completely replace PCS and will integrate that information with Federal actions already in the system. ICIS also has the capability to track other activities that support compliance and enforcement programs, including incident tracking, compliance assistance, and compliance monitoring.

Click this hyperlink while viewing on your computer to access additional FINDS: detail in the EDR Site Report.

**IK1678  
 SE  
 1/8-1/4  
 0.232 mi.  
 1224 ft.**

**SUSAN WEINER  
 2350 THACKERAY DR  
 OAKLAND, CA 94611**

**HWTS S118935505  
 HAZNET N/A**

**Site 2 of 2 in cluster IK**

**Actual:  
 1089 ft.**

**HWTS:**  
 Name: SUSAN WEINER  
 Address: 2350 THACKERAY DR  
 Address 2: Not reported  
 City,State,Zip: OAKLAND, CA 94611  
 EPA ID: CAC002839888  
 Inactive Date: 03/04/2016  
 Create Date: 12/03/2015  
 Last Act Date: Not reported  
 Mailing Name: Not reported  
 Mailing Address: 2350 THACKERAY DR  
 Mailing Address 2: Not reported  
 Mailing City,State,Zip: OAKLAND, CA 94611  
 Owner Name: SUSAN WEINER  
 Owner Address: 2350 THACKERAY DR

**Focus Map:  
 5**

Map ID  
Direction  
Distance  
Elevation

MAP FINDINGS

Site

Database(s)

EDR ID Number  
EPA ID Number

**SUSAN WEINER (Continued)**

**S118935505**

Owner Address 2: Not reported  
Owner City,State,Zip: OAKLAND, CA 94611  
Owner Phone: Not reported  
Owner Fax: Not reported  
Contact Name: SUSAN WEINER  
Contact Address: 2350 THACKERAY DR  
Contact Address 2: Not reported  
City,State,Zip: OAKLAND, CA 94611  
Contact Phone: Not reported  
Contact Fax: Not reported  
Facility Status: Inactive  
Facility Type: TEMPORARY  
Category: STATE  
Latitude: 37.827952  
Longitude: -122.197549

**HAZNET:**

Name: SUSAN WEINER  
Address: 2350 THACKERAY DR  
Address 2: Not reported  
City,State,Zip: OAKLAND, CA 94611  
Contact: SUSAN WEINER  
Telephone: 4153070623  
Mailing Name: Not reported  
Mailing Address: 2350 THACKERAY DR

Year: 2015  
Gepaid: CAC002839888  
TSD EPA ID: CAD981382732  
CA Waste Code: 151 - Asbestos containing waste  
Disposal Method: H132 - Landfill Or Surface Impoundment That Will Be Closed As Landfill( To Include On-Site Treatment And/Or Stabilization)  
Tons: 0.23

**Additional Info:**

Year: 2015  
Gen EPA ID: CAC002839888  
Shipment Date: 20151204  
Creation Date: 2/5/2016 22:15:30  
Receipt Date: 20151214  
Manifest ID: 015215741JJK  
Trans EPA ID: CAL000291177  
Trans Name: SYNERGY ENTERPRISES INC  
Trans 2 EPA ID: CAR000037283  
Trans 2 Name: WORLD ENVIRONMENTAL & ENERGY  
TSD EPA ID: CAD981382732  
Trans Name: ALTAMONT LANDFILL  
TSD EPA ID: Not reported  
TSD EPA Alt Name: Not reported  
Waste Code Description: 151 - Asbestos-containing waste  
RCRA Code: Not reported  
Meth Code: H132 - Landfill Or Surface Impoundment That Will Be Closed As Landfill( To Include On-Site Treatment And/Or Stabilization)  
Quantity Tons: 0.23

Map ID  
Direction  
Distance  
Elevation

MAP FINDINGS

Site

Database(s)

EDR ID Number  
EPA ID Number

**SUSAN WEINER (Continued)**

**S118935505**

Waste Quantity: 1  
Quantity Unit: Y  
Additional Code 1: Not reported  
Additional Code 2: Not reported  
Additional Code 3: Not reported  
Additional Code 4: Not reported  
Additional Code 5: Not reported

**IU1679**  
**WNW**  
**1/8-1/4**  
**0.232 mi.**  
**1224 ft.**

**KRISTIN MORTIMORE**  
**5630 BALBOA DR**  
**OAKLAND, CA 94611**  
**Site 5 of 5 in cluster IU**

**HWTS S123073700**  
**HAZNET N/A**

**Actual:**  
**1019 ft.**

**Focus Map:**  
**5**

**HWTS:**  
Name: KRISTIN MORTIMORE  
Address: 5630 BALBOA DR  
Address 2: Not reported  
City,State,Zip: OAKLAND, CA 94611  
EPA ID: CAC002939232  
Inactive Date: 03/09/2018  
Create Date: 12/06/2017  
Last Act Date: Not reported  
Mailing Name: Not reported  
Mailing Address: 5630 BALBOA DR  
Mailing Address 2: Not reported  
Mailing City,State,Zip: OAKLAND, CA 94611  
Owner Name: KRISTIN MORTIMORE  
Owner Address: 5630 BALBOA DR  
Owner Address 2: Not reported  
Owner City,State,Zip: OAKLAND, CA 94611  
Owner Phone: Not reported  
Owner Fax: Not reported  
Contact Name: KRISTIN MORTIMORE  
Contact Address: 5630 BALBOA DR  
Contact Address 2: Not reported  
City,State,Zip: OAKLAND, CA 94611  
Contact Phone: Not reported  
Contact Fax: Not reported  
Facility Status: Inactive  
Facility Type: TEMPORARY  
Category: STATE  
Latitude: 37.831357  
Longitude: -122.205987

**HAZNET:**  
Name: KRISTIN MORTIMORE  
Address: 5630 BALBOA DR  
Address 2: Not reported  
City,State,Zip: OAKLAND, CA 94611  
Contact: KRISTIN MORTIMORE  
Telephone: 4156093221  
Mailing Name: Not reported  
Mailing Address: 5630 BALBOA DR  
  
Year: 2017  
Gepaid: CAC002939232



Map ID  
 Direction  
 Distance  
 Elevation

MAP FINDINGS

Site

Database(s)

EDR ID Number  
 EPA ID Number

**KRISTIN MORTIMORE (Continued)**

**S123073700**

TSD EPA ID: CAD981382732  
 CA Waste Code: 151 - Asbestos containing waste  
 Disposal Method: H132 - Landfill Or Surface Impoundment That Will Be Closed As  
 Landfill( To Include On-Site Treatment And/Or Stabilization)  
 Tons: 0.23

Additional Info:

Year: 2017  
 Gen EPA ID: CAC002939232  
  
 Shipment Date: 20171207  
 Creation Date: 6/13/2018 18:30:39  
 Receipt Date: 20171213  
 Manifest ID: 018058057JJK  
 Trans EPA ID: CAL000291177  
 Trans Name: SYNERGY ENTERPRISES INC  
 Trans 2 EPA ID: CAR000037283  
 Trans 2 Name: WORLD ENVIRONMENTAL & ENERGY  
 TSD EPA ID: CAD981382732  
 Trans Name: ALTAMONT LANDFILL  
 TSD EPA Alt ID: Not reported  
 TSD EPA Alt Name: Not reported  
 Waste Code Description: 151 - Asbestos-containing waste  
 RCRA Code: Not reported  
 Meth Code: H132 - Landfill Or Surface Impoundment That Will Be Closed As  
 Landfill( To Include On-Site Treatment And/Or Stabilization)  
  
 Quantity Tons: 0.23  
 Waste Quantity: 1  
 Quantity Unit: Y  
 Additional Code 1: Not reported  
 Additional Code 2: Not reported  
 Additional Code 3: Not reported  
 Additional Code 4: Not reported  
 Additional Code 5: Not reported

**IP1680 BOULEVARD FRENCH LAUNDRY**  
**SSW 1351 34TH ST**  
**1/8-1/4 OAKLAND, CA**  
**0.232 mi.**  
**1225 ft. Site 9 of 9 in cluster IP**

**EDR Hist Cleaner 1009140566**  
**N/A**

**Actual:** EDR Hist Cleaner  
**182 ft.**

<b>Focus Map:</b> 11	Year:	Name:	Type:
	1925	MAYSOUNAVE J P	LAUNDRIES
	1933	BOULEVARD FRENCH LAUNDRY	LAUNDRIES-HAND

Map ID  
Direction  
Distance  
Elevation

MAP FINDINGS

Site

Database(s) EDR ID Number  
EPA ID Number

**JB1681**  
**SE** 4001 WATERHOUSE RD.  
1/8-1/4 OAKLAND, CA 94607  
0.232 mi.  
1226 ft. Site 3 of 3 in cluster JB

**CHMIRS** S108405048  
N/A

**Actual:**  
303 ft.

**Focus Map:**  
9

CHMIRS:  
Name: Not reported  
Address: 4001 WATERHOUSE RD.  
City,State,Zip: OAKLAND, CA 94607  
OES Incident Number: 5-5263  
OES notification: 09/10/2005  
OES Date: Not reported  
OES Time: Not reported  
**Date Completed:** **Not reported**  
Property Use: Not reported  
Agency Id Number: Not reported  
Agency Incident Number: Not reported  
Time Notified: Not reported  
Time Completed: Not reported  
Surrounding Area: Not reported  
Estimated Temperature: Not reported  
Property Management: Not reported  
More Than Two Substances Involved?: Not reported  
Resp Agncy Personel # Of Decontaminated: Not reported  
Responding Agency Personel # Of Injuries: Not reported  
Responding Agency Personel # Of Fatalities: Not reported  
Others Number Of Decontaminated: Not reported  
Others Number Of Injuries: Not reported  
Others Number Of Fatalities: Not reported  
Vehicle Make/year: Not reported  
Vehicle License Number: Not reported  
Vehicle State: Not reported  
Vehicle Id Number: Not reported  
CA DOT PUC/ICC Number: Not reported  
Company Name: Not reported  
Reporting Officer Name/ID: Not reported  
Report Date: Not reported  
Facility Telephone: Not reported  
Waterway Involved: Not reported  
Waterway: Sausal Creek  
Spill Site: Not reported  
Cleanup By: Reporting Party  
Containment: Not reported  
What Happened: Not reported  
Type: Not reported  
Measure: Not reported  
Other: Not reported  
Date/Time: Not reported  
Year: 2005  
Agency: East Bay Municipal Utility Dist.  
Incident Date: 9/10/200512:00:00 AM  
Admin Agency: City of Oakland Fire Department  
Amount: Not reported  
Contained: Yes  
Site Type: Waterways  
E Date: Not reported  
Substance: Drinking water  
Gallons: 4500

Map ID  
Direction  
Distance  
Elevation

MAP FINDINGS

Site

Database(s)

EDR ID Number  
EPA ID Number

(Continued)

S108405048

Unknown: 0  
Substance #2: Not reported  
Substance #3: Not reported  
Evacuations: 0  
Number of Injuries: 0  
Number of Fatalities: 0  
#1 Pipeline: Not reported  
#2 Pipeline: Not reported  
#3 Pipeline: Not reported  
#1 Vessel >= 300 Tons: Not reported  
#2 Vessel >= 300 Tons: Not reported  
#3 Vessel >= 300 Tons: Not reported  
Evacs: Not reported  
Injuries: Not reported  
Fatals: Not reported  
Comments: Not reported  
Description: The spill was caused a break in a 6 inch water line.

JO1682 LAURA & DAVID MERINO  
SE 1943 LEIMERT BLVD  
1/8-1/4 OAKLAND, CA 94610  
0.233 mi.  
1228 ft. Site 1 of 2 in cluster JO

HWTS S123050830  
HAZNET N/A

Actual: 527 ft.  
Focus Map: 9  
HWTS:  
Name: LAURA & DAVID MERINO  
Address: 1943 LEIMERT BLVD  
Address 2: Not reported  
City,State,Zip: OAKLAND, CA 94610  
EPA ID: CAC002899926  
Inactive Date: 08/04/2017  
Create Date: 03/03/2017  
Last Act Date: Not reported  
Mailing Name: Not reported  
Mailing Address: 1943 LEIMERT BLVD  
Mailing Address 2: Not reported  
Mailing City,State,Zip: OAKLAND, CA 94610  
Owner Name: LAURA & DAVID MERINO  
Owner Address: 1943 LEIMERT BLVD  
Owner Address 2: Not reported  
Owner City,State,Zip: OAKLAND, CA 94610  
Owner Phone: Not reported  
Owner Fax: Not reported  
Contact Name: LAURA & DAVID MERINO  
Contact Address: 1943 LEIMERT BLVD  
Contact Address 2: Not reported  
City,State,Zip: OAKLAND, CA 94610  
Contact Phone: Not reported  
Contact Fax: Not reported  
Facility Status: Inactive  
Facility Type: TEMPORARY  
Category: STATE  
Latitude: 37.812726  
Longitude: -122.208852

HAZNET:

Map ID  
 Direction  
 Distance  
 Elevation

MAP FINDINGS

Site

Database(s)

EDR ID Number  
 EPA ID Number

**LAURA & DAVID MERINO (Continued)**

**S123050830**

Name: LAURA & DAVID MERINO  
 Address: 1943 LEIMERT BLVD  
 Address 2: Not reported  
 City,State,Zip: OAKLAND, CA 94610  
 Contact: LAURA & DAVID MERINO  
 Telephone: 5108132166  
 Mailing Name: Not reported  
 Mailing Address: 1943 LEIMERT BLVD

Year: 2017  
 Gepaid: CAC002899926  
 TSD EPA ID: CAD981382732  
 CA Waste Code: 151 - Asbestos containing waste  
 Disposal Method: H132 - Landfill Or Surface Impoundment That Will Be Closed As Landfill( To Include On-Site Treatment And/Or Stabilization)  
 Tons: 0.46

Additional Info:

Year: 2017  
 Gen EPA ID: CAC002899926

Shipment Date: 20170313  
 Creation Date: 5/25/2017 18:30:52  
 Receipt Date: 20170322  
 Manifest ID: 016595881JJK  
 Trans EPA ID: CAL000360888  
 Trans Name: RELIANCE CONSTRUCTION  
 Trans 2 EPA ID: CAR000037283  
 Trans 2 Name: WORLD ENVIRONMENTAL  
 TSDF EPA ID: CAD981382732  
 Trans Name: ALTAMONT LANDFILL  
 TSDF Alt EPA ID: Not reported  
 TSDF Alt Name: Not reported  
 Waste Code Description: 151 - Asbestos-containing waste  
 RCRA Code: Not reported  
 Meth Code: H132 - Landfill Or Surface Impoundment That Will Be Closed As Landfill( To Include On-Site Treatment And/Or Stabilization)

Quantity Tons: 0.46  
 Waste Quantity: 2  
 Quantity Unit: Y  
 Additional Code 1: Not reported  
 Additional Code 2: Not reported  
 Additional Code 3: Not reported  
 Additional Code 4: Not reported  
 Additional Code 5: Not reported

1683  
 NW  
 1/8-1/4  
 0.233 mi.  
 1228 ft.

**MICHAEL REED**  
**6802 CHAMBERS DR**  
**OAKLAND, CA 94611**

**HWTS S124665786**  
**HAZNET N/A**

**Actual:**  
**1153 ft.**  
**Focus Map:**  
**5**

**HWTS:**  
 Name: MICHAEL REED  
 Address: 6802 CHAMBERS DR  
 Address 2: Not reported

Map ID  
Direction  
Distance  
Elevation

MAP FINDINGS

Site

Database(s)

EDR ID Number  
EPA ID Number

**MICHAEL REED (Continued)**

**S124665786**

City,State,Zip: OAKLAND, CA 94611  
EPA ID: CAC002945936  
Inactive Date: 04/28/2018  
Create Date: 01/26/2018  
Last Act Date: Not reported  
Mailing Name: Not reported  
Mailing Address: 6802 CHAMBERS DR  
Mailing Address 2: Not reported  
Mailing City,State,Zip: OAKLAND, CA 94611  
Owner Name: MICHAEL REED  
Owner Address: 6802 CHAMBERS DR  
Owner Address 2: Not reported  
Owner City,State,Zip: OAKLAND, CA 94611  
Owner Phone: Not reported  
Owner Fax: Not reported  
Contact Name: MICHAEL REED  
Contact Address: 6802 CHAMBERS DR  
Contact Address 2: Not reported  
City,State,Zip: OAKLAND, CA 94611  
Contact Phone: Not reported  
Contact Fax: Not reported  
Facility Status: Inactive  
Facility Type: TEMPORARY  
Category: STATE  
Latitude: 37.834832  
Longitude: -122.201001

**HAZNET:**

Name: MICHAEL REED  
Address: 6802 CHAMBERS DR  
Address 2: Not reported  
City,State,Zip: OAKLAND, CA 94611  
Contact: MICHAEL REED  
Telephone: 5102078654  
Mailing Name: Not reported  
Mailing Address: 6802 CHAMBERS DR

Year: 2018  
Gepaid: CAC002945936  
TSD EPA ID: CAD981382732  
CA Waste Code: 151 - Asbestos containing waste  
Disposal Method: H132 - Landfill Or Surface Impoundment That Will Be Closed As Landfill( To Include On-Site Treatment And/Or Stabilization)  
Tons: 0.23000

**Detail Two:**

Year: 2018  
EM Manifest ID: 018057015JJK20180129\_D\_1  
Shipment Date: 1/29/2018  
Receipt Date: 2/1/2018  
Manifest Number: 018057015JJK  
Generator EPA ID: CAC002945936  
Name: MICHAEL REED SR71446  
Address: Not reported  
Address 2: Not reported

Map ID  
 Direction  
 Distance  
 Elevation

MAP FINDINGS

Site

Database(s)

EDR ID Number  
 EPA ID Number

**MICHAEL REED (Continued)**

**S124665786**

City: Not reported  
 Zip: Not reported  
 Telephone: Not reported  
 Contact: Not reported  
 Contact Telephone: Not reported  
 Transporter 1 EPA ID: CAL000291177  
 Transporter 1 Emergency Number: Not reported  
 Transporter 2 EPA ID: CAR000037283  
 Transporter 2 Emergency Number: Not reported  
 TSDf EPA ID: CAD981382732  
 TSDf Name: ALTAMONT LANDFILL  
 TSDf Address 1: Not reported  
 TSDf Address 2: Not reported  
 TSDf City: Not reported  
 TSDf Zip: Not reported  
 TSDf Telephone: Not reported

State:  
 Year: 2018  
 EM Manifest ID: 018057015JJK20180129\_D\_1  
 Generator EPA ID: CAC002945936  
 Shipment Date: 2018-01-29  
 Manifest Number: 018057015JJK  
 Line Number: 1  
 Method Code: H132  
 Quantity Tons: 0.23000  
 Quantity Waste: 1.000000  
 Quantity Unit: Y  
 Number of Containers: 10  
 Type of Container: NULL  
 Quantity Type: NULL  
 State Code: 151

**1684 SINA ENVIRONMENTAL**  
**SE 3918 HANLY**  
**1/8-1/4 OAKLAND, CA 94602**  
**0.233 mi.**  
**1229 ft.**

**HWTS S112918819**  
**HAZNET N/A**

**Actual:** 263 ft.  
**Focus Map:** 9

HWTS:  
 Name: SINA ENVIRONMENTAL  
 Address: 3918 HANLY  
 Address 2: Not reported  
 City,State,Zip: OAKLAND, CA 94602  
 EPA ID: CAC002428455  
 Inactive Date: 03/18/2003  
 Create Date: 02/26/2002  
 Last Act Date: Not reported  
 Mailing Name: Not reported  
 Mailing Address: 11875 DUBLIN BLVD  
 Mailing Address 2: Not reported  
 Mailing City,State,Zip: DUBLIN, CA 945680000  
 Owner Name: SINA ENVIRONMENTAL  
 Owner Address: 11875 DUBLIN BLVD  
 Owner Address 2: Not reported  
 Owner City,State,Zip: DUBLIN, CA 945680000  
 Owner Phone: Not reported

Map ID  
Direction  
Distance  
Elevation

MAP FINDINGS

Site

Database(s)

EDR ID Number  
EPA ID Number

**SINA ENVIRONMENTAL (Continued)**

**S112918819**

Owner Fax: Not reported  
Contact Name: LEON HIGGINS  
Contact Address: 11875 DUBLIN BLVD  
Contact Address 2: Not reported  
City,State,Zip: DUBLIN, CA 946060000  
Contact Phone: Not reported  
Contact Fax: Not reported  
Facility Status: Inactive  
Facility Type: TEMPORARY  
Category: STATE  
Latitude: 37.807454  
Longitude: -122.214467

**HAZNET:**

Name: SINA ENVIRONMENTAL  
Address: 3918 HANLY  
Address 2: Not reported  
City,State,Zip: OAKLAND, CA 946020000  
Contact: LEON HIGGINS  
Telephone: 9255560660  
Mailing Name: Not reported  
Mailing Address: 11875 DUBLIN BLVD  
  
Year: 2002  
Gepaid: CAC002428455  
TSD EPA ID: CAD028409019  
CA Waste Code: 331 - Off-specification, aged or surplus organics  
Disposal Method: H01 - Transfer Station  
Tons: 0.033  
  
Year: 2002  
Gepaid: CAC002428455  
TSD EPA ID: CAD028409019  
CA Waste Code: 551 - Laboratory waste chemicals  
Disposal Method: H01 - Transfer Station  
Tons: 0.08757

**Additional Info:**

Year: 2002  
Gen EPA ID: CAC002428455  
  
Shipment Date: Not reported  
Creation Date: Not reported  
Receipt Date: Not reported  
Manifest ID: 21641204  
Trans EPA ID: CAR000002774  
Trans Name: Not reported  
Trans 2 EPA ID: CAD982524480  
Trans 2 Name: Not reported  
TSD EPA ID: CAD028409019  
Trans Name: Not reported  
TSD EPA ID: Not reported  
TSD EPA Alt Name: Not reported  
Waste Code Description: 331 - Off-specification, aged, or surplus organics  
RCRA Code: D001

Map ID  
Direction  
Distance  
Elevation

MAP FINDINGS

Site

Database(s)

EDR ID Number  
EPA ID Number

SINA ENVIRONMENTAL (Continued)

S112918819

Meth Code: - Not reported  
Quantity Tons: 0.0165  
Waste Quantity: 5  
Quantity Unit: G  
Additional Code 1: Not reported  
Additional Code 2: Not reported  
Additional Code 3: Not reported  
Additional Code 4: Not reported  
Additional Code 5: Not reported

Shipment Date: 20020305  
Creation Date: 12/26/2002 18:30:50  
Receipt Date: 20020306  
Manifest ID: 21641204  
Trans EPA ID: CAR000002774  
Trans Name: Not reported  
Trans 2 EPA ID: CAD982524480  
Trans 2 Name: Not reported  
TSDf EPA ID: CAD028409019  
Trans Name: Not reported  
TSDf Alt EPA ID: Not reported  
TSDf Alt Name: Not reported  
Waste Code Description: 551 - Laboratory waste chemicals 561 Detergent and soap  
RCRA Code: D002  
Meth Code: H01 - Transfer Station  
Quantity Tons: 0.00417  
Waste Quantity: 1  
Quantity Unit: G  
Additional Code 1: Not reported  
Additional Code 2: Not reported  
Additional Code 3: Not reported  
Additional Code 4: Not reported  
Additional Code 5: Not reported

Shipment Date: 20020305  
Creation Date: 12/26/2002 18:30:50  
Receipt Date: 20020306  
Manifest ID: 21641204  
Trans EPA ID: CAR000002774  
Trans Name: Not reported  
Trans 2 EPA ID: CAD982524480  
Trans 2 Name: Not reported  
TSDf EPA ID: CAD028409019  
Trans Name: Not reported  
TSDf Alt EPA ID: Not reported  
TSDf Alt Name: Not reported  
Waste Code Description: 551 - Laboratory waste chemicals 561 Detergent and soap  
RCRA Code: Not reported  
Meth Code: H01 - Transfer Station  
Quantity Tons: 0.07923  
Waste Quantity: 19  
Quantity Unit: G  
Additional Code 1: Not reported  
Additional Code 2: Not reported  
Additional Code 3: Not reported  
Additional Code 4: Not reported  
Additional Code 5: Not reported



Map ID  
Direction  
Distance  
Elevation

MAP FINDINGS

Site

Database(s)

EDR ID Number  
EPA ID Number

**SINA ENVIRONMENTAL (Continued)**

**S112918819**

Shipment Date:	20020305
Creation Date:	12/26/2002 18:30:50
Receipt Date:	20020306
Manifest ID:	21641204
Trans EPA ID:	CAR000002774
Trans Name:	Not reported
Trans 2 EPA ID:	CAD982524480
Trans 2 Name:	Not reported
TSDf EPA ID:	CAD028409019
Trans Name:	Not reported
TSDf Alt EPA ID:	Not reported
TSDf Alt Name:	Not reported
Waste Code Description:	331 - Off-specification, aged, or surplus organics
RCRA Code:	D001
Meth Code:	H01 - Transfer Station
Quantity Tons:	0.033
Waste Quantity:	10
Quantity Unit:	G
Additional Code 1:	Not reported
Additional Code 2:	Not reported
Additional Code 3:	Not reported
Additional Code 4:	Not reported
Additional Code 5:	Not reported
Shipment Date:	20020305
Creation Date:	12/26/2002 18:30:50
Receipt Date:	20020306
Manifest ID:	21641204
Trans EPA ID:	CAR000002774
Trans Name:	Not reported
Trans 2 EPA ID:	CAD982524480
Trans 2 Name:	Not reported
TSDf EPA ID:	CAD028409019
Trans Name:	Not reported
TSDf Alt EPA ID:	Not reported
TSDf Alt Name:	Not reported
Waste Code Description:	551 - Laboratory waste chemicals 561 Detergent and soap
RCRA Code:	D001
Meth Code:	H01 - Transfer Station
Quantity Tons:	0.00417
Waste Quantity:	1
Quantity Unit:	G
Additional Code 1:	Not reported
Additional Code 2:	Not reported
Additional Code 3:	Not reported
Additional Code 4:	Not reported
Additional Code 5:	Not reported

MAP FINDINGS

Map ID  
 Direction  
 Distance  
 Elevation

Site

Database(s)

EDR ID Number  
 EPA ID Number

**1685**  
**SSE**  
**1/8-1/4**  
**0.233 mi.**  
**1230 ft.**

**LEE, EDDIE**  
**1624 E 38TH ST APT 1**  
**OAKLAND, CA 94602**

**HWTS S124638694**  
**N/A**

**Actual:**  
**222 ft.**  
**Focus Map:**  
**12**

**HWTS:**  
 Name: LEE, EDDIE  
 Address: 1624 E 38TH ST APT 1  
 Address 2: Not reported  
 City,State,Zip: OAKLAND, CA 94602  
 EPA ID: CAC002836366  
 Inactive Date: 02/04/2016  
 Create Date: 11/04/2015  
 Last Act Date: Not reported  
 Mailing Name: Not reported  
 Mailing Address: 1624 E 38TH ST APT 1  
 Mailing Address 2: Not reported  
 Mailing City,State,Zip: OAKLAND, CA 946021660  
 Owner Name: LEE, EDDIE  
 Owner Address: 1624 E 38TH ST APT 1  
 Owner Address 2: Not reported  
 Owner City,State,Zip: OAKLAND, CA 946021660  
 Owner Phone: Not reported  
 Owner Fax: Not reported  
 Contact Name: LEE, EDDIE  
 Contact Address: 1624 E 38TH ST APT 1  
 Contact Address 2: Not reported  
 City,State,Zip: OAKLAND, CA 946021660  
 Contact Phone: Not reported  
 Contact Fax: Not reported  
 Facility Status: Inactive  
 Facility Type: TEMPORARY  
 Category: STATE  
 Latitude: 37.803159  
 Longitude: -122.222748

**JP1686**  
**SE**  
**1/8-1/4**  
**0.233 mi.**  
**1230 ft.**

**IGOR SOBOLEV**  
**5 RITA WAY**  
**ORINDA, CA 94563**  
**Site 1 of 2 in cluster JP**

**HWTS S124672324**  
**HAZNET N/A**

**Actual:**  
**634 ft.**  
**Focus Map:**  
**7**

**HWTS:**  
 Name: IGOR SOBOLEV  
 Address: 5 RITA WAY  
 Address 2: Not reported  
 City,State,Zip: ORINDA, CA 94563  
 EPA ID: CAC002952828  
 Inactive Date: 06/15/2018  
 Create Date: 03/15/2018  
 Last Act Date: Not reported  
 Mailing Name: Not reported  
 Mailing Address: 5 RITA WAY  
 Mailing Address 2: Not reported  
 Mailing City,State,Zip: ORINDA, CA 94563  
 Owner Name: IGOR SOBOLEV  
 Owner Address: 5 RITA WAY  
 Owner Address 2: Not reported  
 Owner City,State,Zip: ORINDA, CA 94563

Map ID  
Direction  
Distance  
Elevation

MAP FINDINGS

Site

Database(s)

EDR ID Number  
EPA ID Number

**IGOR SOBOLEV (Continued)**

**S124672324**

Owner Phone: Not reported  
Owner Fax: Not reported  
Contact Name: IGOR SOBOLEV  
Contact Address: 5 RITA WAY  
Contact Address 2: Not reported  
City,State,Zip: ORINDA, CA 94563  
Contact Phone: Not reported  
Contact Fax: Not reported  
Facility Status: Inactive  
Facility Type: TEMPORARY  
Category: STATE  
Latitude: 37.845131  
Longitude: -122.15838

**HAZNET:**

Name: IGOR SOBOLEV  
Address: 5 RITA WAY  
Address 2: Not reported  
City,State,Zip: ORINDA, CA 94563  
Contact: IGOR SOBOLEV  
Telephone: 9253767889  
Mailing Name: Not reported  
Mailing Address: 5 RITA WAY

Year: 2018  
Gepaid: CAC002952828  
TSD EPA ID: CAD982042475  
CA Waste Code: 151 - Asbestos containing waste  
Disposal Method: H132 - Landfill Or Surface Impoundment That Will Be Closed As  
Landfill( To Include On-Site Treatment And/Or Stabilization)  
Tons: 0.46000

**Detail Two:**

Year: 2018  
EM Manifest ID: 017083278JJK20180516\_D\_1  
Shipment Date: 5/16/2018  
Receipt Date: 5/23/2018  
Manifest Number: 017083278JJK  
Generator EPA ID: CAC002952828  
Name: SOBOLEV IGOR  
Address: Not reported  
Address 2: Not reported  
City: Not reported  
Zip: Not reported  
Telephone: Not reported  
Contact: Not reported  
Contact Telephone: Not reported  
Transporter 1 EPA ID: CAL000160111  
Transporter 1 Emergency Number: Not reported  
Transporter 2 EPA ID: CAR000273680  
Transporter 2 Emergency Number: Not reported  
TSDF EPA ID: CAD982042475  
TSDF Name: RECOLOGY HAY ROAD  
TSDF Address 1: Not reported  
TSDF Address 2: Not reported

Map ID  
Direction  
Distance  
Elevation

MAP FINDINGS

Site

Database(s)

EDR ID Number  
EPA ID Number

**IGOR SOBOLEV (Continued)**

**S124672324**

TSDf City: Not reported  
TSDf Zip: Not reported  
TSDf Telephone: Not reported  
State:  
Year: 2018  
EM Manifest ID: 017083278JJK20180516\_D\_1  
Generator EPA ID: CAC002952828  
Shipment Date: 2018-05-16  
Manifest Number: 017083278JJK  
Line Number: 1  
Method Code: H132  
Quantity Tons: 0.46000  
Quantity Waste: 2.000000  
Quantity Unit: Y  
Number of Containers: 30  
Type of Container: NULL  
Quantity Type: NULL  
State Code: 151

1687  
ESE  
1/8-1/4  
0.234 mi.  
1234 ft.

**JOHN TOTHILL  
2324 PELHAM PL  
OAKLAND, CA 94611**

**HWTS S124613295  
N/A**

**Actual:  
1023 ft.  
Focus Map:  
5**

HWTS:  
Name: JOHN TOTHILL  
Address: 2324 PELHAM PL  
Address 2: Not reported  
City,State,Zip: OAKLAND, CA 94611  
EPA ID: CAC002697249  
Inactive Date: 09/24/2012  
Create Date: 06/25/2012  
Last Act Date: Not reported  
Mailing Name: Not reported  
Mailing Address: 2324 PELHAM PL  
Mailing Address 2: Not reported  
Mailing City,State,Zip: OAKLAND, CA 94611  
Owner Name: JOHN TOTHILL  
Owner Address: 2324 PELHAM PL  
Owner Address 2: Not reported  
Owner City,State,Zip: OAKLAND, CA 94611  
Owner Phone: Not reported  
Owner Fax: Not reported  
Contact Name: JOHN TOTHILL  
Contact Address: 2324 PELHAM PL  
Contact Address 2: Not reported  
City,State,Zip: OAKLAND, CA 94611  
Contact Phone: Not reported  
Contact Fax: Not reported  
Facility Status: Inactive  
Facility Type: TEMPORARY  
Category: STATE  
Latitude: 37.82746  
Longitude: -122.19839

MAP FINDINGS

Map ID  
Direction  
Distance  
Elevation

Site

Database(s)

EDR ID Number  
EPA ID Number

**IF1688**     **DIANA SOFMAN**  
**NNW**        **924 LARKSPUR RD**  
**1/8-1/4**     **OAKLAND, CA 94610**  
**0.234 mi.**  
**1234 ft.**     **Site 2 of 11 in cluster IF**

**ECHO**     **1026216746**  
              **N/A**

**Actual:**        **ECHO:**  
**140 ft.**        Envid:                             1026216746  
**Focus Map:**    Registry ID:                     110070809722  
**8**                DFR URL:                        <http://echo.epa.gov/detailed-facility-report?fid=110070809722>  
                      Name:                             DIANA SOFMAN  
                      Address:                         924 LARKSPUR RD  
                      City,State,Zip:                OAKLAND, CA 94610

**IF1689**     **DIANA SOFMAN**  
**NNW**        **924 LARKSPUR RD**  
**1/8-1/4**     **OAKLAND, CA 94610**  
**0.234 mi.**  
**1234 ft.**     **Site 3 of 11 in cluster IF**

**RCRA NonGen / NLR**     **1026164934**  
                                      **CAC003064946**

**Actual:**        **RCRA Listings:**  
**140 ft.**        Date Form Received by Agency:                             20200430  
**Focus Map:**    Handler Name:                             Diana Sofman  
**8**                Handler Address:                         924 LARKSPUR RD  
                      Handler City,State,Zip:                OAKLAND, CA 94610-2405  
                      EPA ID:                                     CAC003064946  
                      Contact Name:                            DIANA SOFMAN  
                      Contact Address:                         924 LARKSPUR RD  
                      Contact City,State,Zip:                OAKLAND, CA 94610-2405  
                      Contact Telephone:                     415-571-4463  
                      Contact Fax:                              Not reported  
                      Contact Email:                          LILIAN.RAMOS@SYNERGYCOMPANIES.ORG  
                      Contact Title:                            Not reported  
                      EPA Region:                              09  
                      Land Type:                                Not reported  
                      Federal Waste Generator Description:                    Not a generator, verified  
                      Non-Notifier:                            Not reported  
                      Biennial Report Cycle:                Not reported  
                      Accessibility:                            Not reported  
                      Active Site Indicator:                  Not reported  
                      State District Owner:                  Not reported  
                      State District:                            Not reported  
                      Mailing Address:                         924 LARKSPUR RD  
                      Mailing City,State,Zip:                OAKLAND, CA 94610-2405  
                      Owner Name:                              Diana Sofman  
                      Owner Type:                              Other  
                      Operator Name:                          Diana Sofman  
                      Operator Type:                            Other  
                      Short-Term Generator Activity:        No  
                      Importer Activity:                        No  
                      Mixed Waste Generator:                No  
                      Transporter Activity:                    No  
                      Transfer Facility Activity:              No  
                      Recycler Activity with Storage:        No  
                      Small Quantity On-Site Burner Exemption:            No  
                      Smelting Melting and Refining Furnace Exemption:    No  
                      Underground Injection Control:        No  
                      Off-Site Waste Receipt:                No  
                      Universal Waste Indicator:             No  
                      Universal Waste Destination Facility:                  No

Map ID  
 Direction  
 Distance  
 Elevation

MAP FINDINGS

Site

Database(s)

EDR ID Number  
 EPA ID Number

**DIANA SOFMAN (Continued)**

**1026164934**

Federal Universal Waste:	No
Active Site State-Reg Handler:	---
Federal Facility Indicator:	Not reported
Hazardous Secondary Material Indicator:	N
Sub-Part K Indicator:	Not reported
2018 GPRA Permit Baseline:	Not on the Baseline
2018 GPRA Renewals Baseline:	Not on the Baseline
202 GPRA Corrective Action Baseline:	No
Subject to Corrective Action Universe:	No
Non-TSDFs Where RCRA CA has Been Imposed Universe:	No
Corrective Action Priority Ranking:	No NCAPS ranking
Environmental Control Indicator:	No
Institutional Control Indicator:	No
Human Exposure Controls Indicator:	N/A
Groundwater Controls Indicator:	N/A
Significant Non-Complier Universe:	No
Unaddressed Significant Non-Complier Universe:	No
Addressed Significant Non-Complier Universe:	No
Significant Non-Complier With a Compliance Schedule Universe:	No
Financial Assurance Required:	Not reported
Handler Date of Last Change:	20200515
Recognized Trader-Importer:	No
Recognized Trader-Exporter:	No
Importer of Spent Lead Acid Batteries:	No
Exporter of Spent Lead Acid Batteries:	No
Recycler Activity Without Storage:	No
Manifest Broker:	No
Sub-Part P Indicator:	No

Handler - Owner Operator:

Owner/Operator Indicator:	Owner
Owner/Operator Name: DIANA SOFMAN	
Legal Status:	Other
Date Became Current:	Not reported
Date Ended Current:	Not reported
Owner/Operator Address:	924 LARKSPUR RD
Owner/Operator City,State,Zip:	OAKLAND, CA 94610-2405
Owner/Operator Telephone:	415-571-4463
Owner/Operator Telephone Ext:	Not reported
Owner/Operator Fax:	Not reported
Owner/Operator Email:	Not reported

Owner/Operator Indicator:	Operator
Owner/Operator Name: DIANA SOFMAN	
Legal Status:	Other
Date Became Current:	Not reported
Date Ended Current:	Not reported
Owner/Operator Address:	924 LARKSPUR RD
Owner/Operator City,State,Zip:	OAKLAND, CA 94610-2405
Owner/Operator Telephone:	415-571-4463
Owner/Operator Telephone Ext:	Not reported
Owner/Operator Fax:	Not reported
Owner/Operator Email:	Not reported

Historic Generators:

Map ID  
 Direction  
 Distance  
 Elevation

MAP FINDINGS

Site

Database(s)

EDR ID Number  
 EPA ID Number

**DIANA SOFMAN (Continued)**

**1026164934**

Receive Date: 20200430  
 Handler Name: DIANA SOFMAN  
 Federal Waste Generator Description: Not a generator, verified  
 State District Owner: Not reported  
 Large Quantity Handler of Universal Waste: No  
 Recognized Trader Importer: No  
 Recognized Trader Exporter: No  
 Spent Lead Acid Battery Importer: No  
 Spent Lead Acid Battery Exporter: No  
 Current Record: Yes  
 Non Storage Recycler Activity: Not reported  
 Electronic Manifest Broker: Not reported

List of NAICS Codes and Descriptions:

NAICS Code: 56299  
 NAICS Description: ALL OTHER WASTE MANAGEMENT SERVICES

Facility Has Received Notices of Violations:

Violations: No Violations Found

Evaluation Action Summary:

Evaluations: No Evaluations Found

**IF1690**  
**NNW**  
**1/8-1/4**  
**0.234 mi.**  
**1234 ft.**

**DIANA SOFMAN**  
**924 LARKSPUR RD**  
**OAKLAND, CA 94610**  
**Site 4 of 11 in cluster IF**

**FINDS 1026451258**  
**N/A**

**Actual:**  
**140 ft.**

**FINDS:**  
 Registry ID: 110070809722

**Focus Map:**  
**8**

[Click Here for FRS Facility Detail Report:](#)

Environmental Interest/Information System:

The Resource Conservation and Recovery Act Information System (RCRAInfo) is EPA's comprehensive information system in support of the Resource Conservation and Recovery Act (RCRA) of 1976 and the Hazardous and Solid Waste Amendments (HSWA) of 1984. It tracks many types of information about generators, transporters, treaters, storers, and disposers of hazardous waste.

[Click this hyperlink](#) while viewing on your computer to access additional FINDS: detail in the EDR Site Report.

**IF1691**  
**NNW**  
**1/8-1/4**  
**0.234 mi.**  
**1234 ft.**

**DIANA SOFMAN**  
**924 LARKSPUR RD**  
**OAKLAND, CA 94610**  
**Site 5 of 11 in cluster IF**

**HWTS S126378259**  
**HAZNET N/A**

**Actual:**  
**140 ft.**

**HWTS:**  
 Name: DIANA SOFMAN  
 Address: 924 LARKSPUR RD  
 Address 2: Not reported

**Focus Map:**  
**8**

Map ID  
Direction  
Distance  
Elevation

MAP FINDINGS

Site

Database(s)

EDR ID Number  
EPA ID Number

**DIANA SOFMAN (Continued)**

**S126378259**

City,State,Zip: OAKLAND, CA 94610  
EPA ID: CAC003064946  
Inactive Date: 07/30/2020  
Create Date: 04/30/2020  
Last Act Date: Not reported  
Mailing Name: Not reported  
Mailing Address: 924 LARKSPUR RD  
Mailing Address 2: Not reported  
Mailing City,State,Zip: OAKLAND, CA 946102405  
Owner Name: DIANA SOFMAN  
Owner Address: 924 LARKSPUR RD  
Owner Address 2: Not reported  
Owner City,State,Zip: OAKLAND, CA 946102405  
Owner Phone: Not reported  
Owner Fax: Not reported  
Contact Name: DIANA SOFMAN  
Contact Address: 924 LARKSPUR RD  
Contact Address 2: Not reported  
City,State,Zip: OAKLAND, CA 946102405  
Contact Phone: Not reported  
Contact Fax: Not reported  
Facility Status: Inactive  
Facility Type: TEMPORARY  
Category: STATE  
Latitude: 37.808541  
Longitude: -122.233077

**HAZNET:**

Name: DIANA SOFMAN  
Address: 924 LARKSPUR RD  
Address 2: Not reported  
City,State,Zip: OAKLAND, CA 946102405  
Contact: DIANA SOFMAN  
Telephone: 4155714463  
Mailing Name: Not reported  
Mailing Address: 924 LARKSPUR RD

Year: 2020  
Gepaid: CAC003064946  
TSD EPA ID: CAD981382732  
CA Waste Code: 151 - Asbestos containing waste  
Disposal Method: H132 - Landfill Or Surface Impoundment That Will Be Closed As Landfill( To Include On-Site Treatment And/Or Stabilization)  
Tons: 0.23

**Additional Info:**

Year: 2020  
Gen EPA ID: CAC003064946  
Shipment Date: 5/1/2020  
Creation Date: 5/18/2020  
Receipt Date: 5/6/2020  
Manifest ID: 021327724JJK  
Trans EPA ID: CAL000291177  
Trans Name: SYNERGY ENTERPRISES INC



Map ID  
Direction  
Distance  
Elevation

MAP FINDINGS

Site

Database(s)

EDR ID Number  
EPA ID Number

**DIANA SOFMAN (Continued)**

**S126378259**

Trans 2 EPA ID: CAR000272773  
Trans 2 Name: UNI WASTE LLC  
TSDf EPA ID: CAD981382732  
Trans Name: ALTAMONT LANDFILL & RESOURCE RECOVERY FACILITY  
TSDf Alt EPA ID: Not reported  
TSDf Alt Name: Not reported  
Waste Code Description: 151 - Asbestos-containing waste  
RCRA Code: Not reported  
Meth Code: H132 - Landfill Or Surface Impoundment That Will Be Closed As  
Landfill( To Include On-Site Treatment And/Or Stabilization)  
  
Quantity Tons: 0.23  
Waste Quantity: 1  
Quantity Unit: Y  
Additional Code 1: Not reported  
Additional Code 2: Not reported  
Additional Code 3: Not reported  
Additional Code 4: Not reported  
Additional Code 5: Not reported  
  
Detail Two:  
Year: 2020  
EM Manifest ID: 9ff551d9-feb3-4f36-a2e5-4564ec38b232  
Shipment Date: 5/1/2020  
Receipt Date: 5/6/2020  
Manifest Number: 021327724JJK  
Generator EPA ID: CAC003064946  
Name: DIANA SOFMAN  
Address: 924 LARKSPUR RD  
Address 2: Not reported  
City: OAKLAND  
Zip: 94610-2405  
Telephone: 800-439-9610  
Contact: DIANA SOFMAN  
Contact Telephone: 415-571-4463  
Transporter 1 EPA ID: CAL000291177  
Transporter 1 Emergency Number: Not reported  
Transporter 2 EPA ID: CAR000272773  
Transporter 2 Emergency Number: Not reported  
TSDf EPA ID: CAD981382732  
TSDf Name: ALTAMONT LANDFILL & RESOURCE RECOVERY FACILITY  
TSDf Address 1: ALTAMONT PASS RD  
TSDf Address 2: Not reported  
TSDf City: LIVERMORE  
TSDf Zip: 94551  
TSDf Telephone: Not reported  
  
State:  
Year: 2020  
EM Manifest ID: 9ff551d9-feb3-4f36-a2e5-4564ec38b232  
Generator EPA ID: CAC003064946  
Shipment Date: 2020-05-01  
Manifest Number: 021327724JJK  
Line Number: 1  
Method Code: H132  
Quantity Tons: 0.23000  
Quantity Waste: 1.000000  
Quantity Unit: Y

Map ID  
Direction  
Distance  
Elevation

MAP FINDINGS

Site

Database(s)

EDR ID Number  
EPA ID Number

**DIANA SOFMAN (Continued)**

**S126378259**

Number of Containers: 5  
Type of Container: Burlap, cloth, paper, or plastic bags  
Quantity Type: Cubic Yards  
State Code: 151

**JQ1692 BRIDGET WALUCH**  
**NNW 1586 TRESTLE GLEN ROAD**  
**1/8-1/4 OAKLAND, CA 94610**  
**0.234 mi.**  
**1234 ft. Site 1 of 3 in cluster JQ**

**HWTS S129466148**  
**N/A**

**Actual:** 154 ft.  
**Focus Map:** 9  
HWTS:  
Name: BRIDGET WALUCH  
Address: 1586 TRESTLE GLEN ROAD  
Address 2: Not reported  
City,State,Zip: OAKLAND, CA 94610  
EPA ID: CAC003196153  
Inactive Date: 12/22/2022  
Create Date: 09/22/2022  
Last Act Date: 12/23/2022  
Mailing Name: Not reported  
Mailing Address: 1586 TRESTLE GLEN ROAD  
Mailing Address 2: Not reported  
Mailing City,State,Zip: OAKLAND, CA  
Owner Name: BRIDGET WALUCH  
Owner Address: 1586 TRESTLE GLEN ROAD  
Owner Address 2: Not reported  
Owner City,State,Zip: OAKLAND, CA 94610  
Owner Phone: 5102199596  
Owner Fax: Not reported  
Contact Name: BRIDGET WALUCH  
Contact Address: 1586 TRESTLE GLEN ROAD  
Contact Address 2: Not reported  
City,State,Zip: OAKLAND, CA 94610  
Contact Phone: 5102199596  
Contact Fax: Not reported  
Facility Status: Not reported  
Facility Type: Not reported  
Category: Not reported  
Latitude: Not reported  
Longitude: Not reported

**JQ1693 BRIDGET WALUCH**  
**NNW 1586 TRESTLE GLEN ROAD**  
**1/8-1/4 OAKLAND, CA 94610**  
**0.234 mi.**  
**1234 ft. Site 2 of 3 in cluster JQ**

**RCRA NonGen / NLR 1027457844**  
**CAC003196153**

**Actual:** 154 ft.  
**Focus Map:** 9  
RCRA Listings:  
Date Form Received by Agency: 20220922  
Handler Name: Bridget Waluch  
Handler Address: 1586 TRESTLE GLEN ROAD  
Handler City,State,Zip: OAKLAND, CA 94610  
EPA ID: CAC003196153  
Contact Name: BRIDGET WALUCH

Map ID  
Direction  
Distance  
Elevation

MAP FINDINGS

Site

Database(s)

EDR ID Number  
EPA ID Number

**BRIDGET WALUCH (Continued)**

**1027457844**

Contact Address:	1586 TRESTLE GLEN ROAD
Contact City,State,Zip:	OAKLAND, CA 94610
Contact Telephone:	510-219-9596
Contact Fax:	Not reported
Contact Email:	GISELLE.ESPIRITU@SYNERGYCOMPANIES.ORG
Contact Title:	Not reported
EPA Region:	09
Land Type:	Not reported
Federal Waste Generator Description:	Not a generator, verified
Non-Notifier:	Not reported
Biennial Report Cycle:	Not reported
Accessibility:	Not reported
Active Site Indicator:	Not reported
State District Owner:	Not reported
State District:	Not reported
Mailing Address:	1586 TRESTLE GLEN ROAD
Mailing City,State,Zip:	OAKLAND, CA 94610
Owner Name:	Bridget Waluch
Owner Type:	Other
Operator Name:	Bridget Waluch
Operator Type:	Other
Short-Term Generator Activity:	No
Importer Activity:	No
Mixed Waste Generator:	No
Transporter Activity:	No
Transfer Facility Activity:	No
Recycler Activity with Storage:	No
Small Quantity On-Site Burner Exemption:	No
Smelting Melting and Refining Furnace Exemption:	No
Underground Injection Control:	No
Off-Site Waste Receipt:	No
Universal Waste Indicator:	No
Universal Waste Destination Facility:	No
Federal Universal Waste:	No
Active Site State-Reg Handler:	---
Federal Facility Indicator:	Not reported
Hazardous Secondary Material Indicator:	N
Sub-Part K Indicator:	Not reported
2018 GPRA Permit Baseline:	Not on the Baseline
2018 GPRA Renewals Baseline:	Not on the Baseline
202 GPRA Corrective Action Baseline:	No
Subject to Corrective Action Universe:	No
Non-TSDFs Where RCRA CA has Been Imposed Universe:	No
Corrective Action Priority Ranking:	No NCAPS ranking
Environmental Control Indicator:	No
Institutional Control Indicator:	No
Human Exposure Controls Indicator:	N/A
Groundwater Controls Indicator:	N/A
Significant Non-Complier Universe:	No
Unaddressed Significant Non-Complier Universe:	No
Addressed Significant Non-Complier Universe:	No
Significant Non-Complier With a Compliance Schedule Universe:	No
Financial Assurance Required:	Not reported
Handler Date of Last Change:	20220925
Recognized Trader-Importer:	No
Recognized Trader-Exporter:	No
Importer of Spent Lead Acid Batteries:	No

Map ID  
Direction  
Distance  
Elevation

MAP FINDINGS

Site

Database(s)

EDR ID Number  
EPA ID Number

**BRIDGET WALUCH (Continued)**

**1027457844**

Exporter of Spent Lead Acid Batteries: No  
Recycler Activity Without Storage: No  
Manifest Broker: No  
Sub-Part P Indicator: No

Handler - Owner Operator:

Owner/Operator Indicator: Owner  
Owner/Operator Name: BRIDGET WALUCH  
Legal Status: Other  
Date Became Current: Not reported  
Date Ended Current: Not reported  
Owner/Operator Address: 1586 TRESTLE GLEN ROAD  
Owner/Operator City,State,Zip: OAKLAND, CA 94610  
Owner/Operator Telephone: 510-219-9596  
Owner/Operator Telephone Ext: Not reported  
Owner/Operator Fax: Not reported  
Owner/Operator Email: Not reported

Owner/Operator Indicator: Operator  
Owner/Operator Name: BRIDGET WALUCH  
Legal Status: Other  
Date Became Current: Not reported  
Date Ended Current: Not reported  
Owner/Operator Address: 1586 TRESTLE GLEN ROAD  
Owner/Operator City,State,Zip: OAKLAND, CA 94610  
Owner/Operator Telephone: 510-219-9596  
Owner/Operator Telephone Ext: Not reported  
Owner/Operator Fax: Not reported  
Owner/Operator Email: Not reported

Historic Generators:

Receive Date: 20220922  
Handler Name: BRIDGET WALUCH  
Federal Waste Generator Description: Not a generator, verified  
State District Owner: Not reported  
Large Quantity Handler of Universal Waste: No  
Recognized Trader Importer: No  
Recognized Trader Exporter: No  
Spent Lead Acid Battery Importer: No  
Spent Lead Acid Battery Exporter: No  
Current Record: Yes  
Non Storage Recycler Activity: No  
Electronic Manifest Broker: No

List of NAICS Codes and Descriptions:

NAICS Code: 56299  
NAICS Description: ALL OTHER WASTE MANAGEMENT SERVICES

Facility Has Received Notices of Violations:

Violations: No Violations Found

Evaluation Action Summary:

Evaluations: No Evaluations Found

MAP FINDINGS

Map ID			EDR ID Number
Direction			EPA ID Number
Distance			
Elevation	Site	Database(s)	

<b>JQ1694</b> <b>NNW</b> <b>1/8-1/4</b> <b>0.234 mi.</b> <b>1234 ft.</b>	<b>BRIDGET WALUCH</b> <b>1586 TRESTLE GLEN ROAD</b> <b>OAKLAND, CA 94610</b>  <b>Site 3 of 3 in cluster JQ</b>	<b>FINDS</b> <b>ECHO</b>	<b>1027560556</b> <b>N/A</b>
--	--	-----------------------------	---------------------------------

**Actual:** 154 ft.      **FINDS:**  
Registry ID: 110071329816

**Focus Map:** 9      [Click Here for FRS Facility Detail Report:](#)

Environmental Interest/Information System:  
The Resource Conservation and Recovery Act Information System (RCRAInfo) is EPA's comprehensive information system in support of the Resource Conservation and Recovery Act (RCRA) of 1976 and the Hazardous and Solid Waste Amendments (HSWA) of 1984. It tracks many types of information about generators, transporters, treaters, storers, and disposers of hazardous waste.

[Click this hyperlink](#) while viewing on your computer to access additional FINDS: detail in the EDR Site Report.

**ECHO:**  
Envid: 1027560556  
Registry ID: 110071329816  
DFR URL: <http://echo.epa.gov/detailed-facility-report?fid=110071329816>  
Name: BRIDGET WALUCH  
Address: 1586 TRESTLE GLEN ROAD  
City,State,Zip: OAKLAND, CA 94610

<b>IW1695</b> <b>SE</b> <b>1/8-1/4</b> <b>0.234 mi.</b> <b>1236 ft.</b>	<b>OMER FRIEDMAN</b> <b>1827 CLEMENS RD</b> <b>OAKLAND, CA 94602</b>  <b>Site 5 of 5 in cluster IW</b>	<b>HWTS</b> <b>HAZNET</b>	<b>S113794566</b> <b>N/A</b>
---	--	------------------------------	---------------------------------

**Actual:** 338 ft.      **HWTS:**  
Name: OMER FRIEDMAN  
Address: 1827 CLEMENS RD  
Address 2: Not reported  
City,State,Zip: OAKLAND, CA 94602  
EPA ID: CAC002713545  
Inactive Date: 03/07/2013  
Create Date: 12/06/2012  
Last Act Date: Not reported  
Mailing Name: Not reported  
Mailing Address: 1827 CLEMENS RD  
Mailing Address 2: Not reported  
Mailing City,State,Zip: OAKLAND, CA 946021803  
Owner Name: OMER FRIEDMAN  
Owner Address: 1827 CLEMENS RD  
Owner Address 2: Not reported  
Owner City,State,Zip: OAKLAND, CA 946021803  
Owner Phone: Not reported  
Owner Fax: Not reported  
Contact Name: OMER FRIEDMAN  
Contact Address: 1827 CLEMENS RD  
Contact Address 2: Not reported  
City,State,Zip: OAKLAND, CA 946021803  
Contact Phone: Not reported  
Contact Fax: Not reported

Map ID  
Direction  
Distance  
Elevation

MAP FINDINGS

Site

Database(s)

EDR ID Number  
EPA ID Number

**OMER FRIEDMAN (Continued)**

**S113794566**

Facility Status: Inactive  
Facility Type: TEMPORARY  
Category: STATE  
Latitude: 37.81041  
Longitude: -122.2113

**HAZNET:**

Name: OMER FRIEDMAN  
Address: 1827 CLEMENS RD  
Address 2: Not reported  
City, State, Zip: OAKLAND, CA 946021803  
Contact: OMER FRIEDMAN  
Telephone: 4088283091  
Mailing Name: Not reported  
Mailing Address: 1827 CLEMENS RD  
  
Year: 2012  
Gepaid: CAC002713545  
TSD EPA ID: CAD981382732  
CA Waste Code: 151 - Asbestos containing waste  
Disposal Method: H132 - Landfill Or Surface Impoundment That Will Be Closed As  
Landfill( To Include On-Site Treatment And/Or Stabilization)  
Tons: 0.8

**Additional Info:**

Year: 2012  
Gen EPA ID: CAC002713545  
  
Shipment Date: 20121207  
Creation Date: 2/15/2013 22:15:34  
Receipt Date: 20121213  
Manifest ID: 010007758JJK  
Trans EPA ID: CAL000291177  
Trans Name: SYNERGY ENTERPRISES INC  
Trans 2 EPA ID: CAR000037283  
Trans 2 Name: WORLD ENVIRONMENTAL & ENERGY  
TSD EPA ID: CAD981382732  
Trans Name: ALTAMONT LANDFILL  
TSD Alt EPA ID: Not reported  
TSD Alt Name: Not reported  
Waste Code Description: 151 - Asbestos-containing waste  
RCRA Code: Not reported  
Meth Code: H132 - Landfill Or Surface Impoundment That Will Be Closed As  
Landfill( To Include On-Site Treatment And/Or Stabilization)  
  
Quantity Tons: 0.4  
Waste Quantity: 1  
Quantity Unit: Y  
Additional Code 1: Not reported  
Additional Code 2: Not reported  
Additional Code 3: Not reported  
Additional Code 4: Not reported  
Additional Code 5: Not reported  
  
Shipment Date: 20121204  
Creation Date: 2/15/2013 22:15:34

Map ID  
Direction  
Distance  
Elevation

MAP FINDINGS

Site

Database(s)

EDR ID Number  
EPA ID Number

**OMER FRIEDMAN (Continued)**

**S113794566**

Receipt Date: 20121213  
Manifest ID: 010007839JJK  
Trans EPA ID: CAL000291177  
Trans Name: SYNERGY ENTERPRISES INC  
Trans 2 EPA ID: CAR000037283  
Trans 2 Name: WORLD ENVIRONMENTAL & ENERGY  
TSDf EPA ID: CAD981382732  
Trans Name: ALTAMONT LANDFILL  
TSDf Alt EPA ID: Not reported  
TSDf Alt Name: Not reported  
Waste Code Description: 151 - Asbestos-containing waste  
RCRA Code: Not reported  
Meth Code: H132 - Landfill Or Surface Impoundment That Will Be Closed As Landfill( To Include On-Site Treatment And/Or Stabilization)  
  
Quantity Tons: 0.4  
Waste Quantity: 1  
Quantity Unit: Y  
Additional Code 1: Not reported  
Additional Code 2: Not reported  
Additional Code 3: Not reported  
Additional Code 4: Not reported  
Additional Code 5: Not reported

**IF1696  
NNW  
1/8-1/4  
0.235 mi.  
1240 ft.**

**STAN KOWALSKI  
930 LARKSPUR ROAD  
OAKLAND, CA 94601  
Site 6 of 11 in cluster IF**

**FINDS 1027661584  
N/A**

**Actual:  
145 ft.**

**FINDS:**  
Registry ID: 110071384981

**Focus Map:  
8**

Click Here for FRS Facility Detail Report:

Environmental Interest/Information System:

The Resource Conservation and Recovery Act Information System (RCRAInfo) is EPA's comprehensive information system in support of the Resource Conservation and Recovery Act (RCRA) of 1976 and the Hazardous and Solid Waste Amendments (HSWA) of 1984. It tracks many types of information about generators, transporters, treaters, storers, and disposers of hazardous waste.

[Click this hyperlink](#) while viewing on your computer to access additional FINDS: detail in the EDR Site Report.

**IF1697  
NNW  
1/8-1/4  
0.235 mi.  
1240 ft.**

**STAN KOWALSKI  
930 LARKSPUR RD  
OAKLAND, CA 94610  
Site 7 of 11 in cluster IF**

**HWTS S118201732  
HAZNET N/A**

**Actual:  
145 ft.**

**HWTS:**  
Name: STAN KOWALSKI  
Address: 930 LARKSPUR RD  
Address 2: Not reported  
City,State,Zip: OAKLAND, CA 94610  
EPA ID: CAC002760550  
Inactive Date: 05/12/2014

**Focus Map:  
8**

Map ID  
Direction  
Distance  
Elevation

MAP FINDINGS

Site

Database(s)

EDR ID Number  
EPA ID Number

**STAN KOWALSKI (Continued)**

**S118201732**

Create Date: 02/10/2014  
Last Act Date: Not reported  
Mailing Name: Not reported  
Mailing Address: 930 LARKSPUR RD  
Mailing Address 2: Not reported  
Mailing City,State,Zip: OAKLAND, CA 94610  
Owner Name: STAN KOWALSKI  
Owner Address: 930 LARKSPUR RD  
Owner Address 2: Not reported  
Owner City,State,Zip: OAKLAND, CA 94610  
Owner Phone: Not reported  
Owner Fax: Not reported  
Contact Name: STAN KOWALSKI  
Contact Address: 930 LARKSPUR RD  
Contact Address 2: Not reported  
City,State,Zip: OAKLAND, CA 94610  
Contact Phone: Not reported  
Contact Fax: Not reported  
Facility Status: Inactive  
Facility Type: TEMPORARY  
Category: STATE  
Latitude: 37.808683  
Longitude: -122.232435

Name: STAN KOWALSKI  
Address: 930 LARKSPUR ROAD  
Address 2: Not reported  
City,State,Zip: OAKLAND, CA 94601  
EPA ID: CAC003207762  
Inactive Date: 03/10/2023  
Create Date: 12/09/2022  
Last Act Date: 03/11/2023  
Mailing Name: Not reported  
Mailing Address: 930 LARKSPUR ROAD  
Mailing Address 2: Not reported  
Mailing City,State,Zip: OAKLAND, CA  
Owner Name: STAN KOWALSKI  
Owner Address: 930 LARKSPUR ROAD  
Owner Address 2: Not reported  
Owner City,State,Zip: OAKLAND, CA 94601  
Owner Phone: 5103048033  
Owner Fax: Not reported  
Contact Name: JOSEPH COTTON  
Contact Address: 2500 CAMINO DIABLO  
Contact Address 2: Not reported  
City,State,Zip: WALNUT CREEK, CA 94597  
Contact Phone: 5107035420  
Contact Fax: Not reported  
Facility Status: Not reported  
Facility Type: Not reported  
Category: Not reported  
Latitude: Not reported  
Longitude: Not reported

**HAZNET:**

Name: STAN KOWALSKI  
Address: 930 LARKSPUR RD



Map ID  
Direction  
Distance  
Elevation

MAP FINDINGS

Site

Database(s)

EDR ID Number  
EPA ID Number

**STAN KOWALSKI (Continued)**

**S118201732**

Address 2: Not reported  
City,State,Zip: OAKLAND, CA 94610  
Contact: STAN KOWALSKI  
Telephone: 5103048033  
Mailing Name: Not reported  
Mailing Address: 930 LARKSPUR RD  
  
Year: 2014  
Gepaid: CAC002760550  
TSD EPA ID: CAD981382732  
CA Waste Code: 151 - Asbestos containing waste  
Disposal Method: H132 - Landfill Or Surface Impoundment That Will Be Closed As  
Landfill( To Include On-Site Treatment And/Or Stabilization)  
  
Tons: 0.4

Additional Info:

Year: 2014  
Gen EPA ID: CAC002760550  
  
Shipment Date: 20140211  
Creation Date: 4/24/2014 22:15:02  
Receipt Date: 20140217  
Manifest ID: 012388823JJK  
Trans EPA ID: CAL000291177  
Trans Name: SYNERGY ENTERPRISES INC  
Trans 2 EPA ID: CAR000037283  
Trans 2 Name: WORLD ENVIRONMENTAL & ENERGY  
TSD EPA ID: CAD981382732  
Trans Name: ALTAMONT LANDFILL  
TSD EPA Alt ID: Not reported  
TSD EPA Alt Name: Not reported  
Waste Code Description: 151 - Asbestos-containing waste  
RCRA Code: Not reported  
Meth Code: H132 - Landfill Or Surface Impoundment That Will Be Closed As  
Landfill( To Include On-Site Treatment And/Or Stabilization)  
  
Quantity Tons: 0.4  
Waste Quantity: 1  
Quantity Unit: Y  
Additional Code 1: Not reported  
Additional Code 2: Not reported  
Additional Code 3: Not reported  
Additional Code 4: Not reported  
Additional Code 5: Not reported

IF1698 STAN KOWALSKI  
NNW 930 LARKSPUR RD  
1/8-1/4 OAKLAND, CA 94610  
0.235 mi.  
1240 ft. Site 8 of 11 in cluster IF

HWTS S117304564  
HAZNET N/A

Actual: 145 ft. HWTS:  
Focus Map: 8  
Name: STAN KOWALSKI  
Address: 930 LARKSPUR RD  
Address 2: Not reported  
City,State,Zip: OAKLAND, CA 94610  
EPA ID: CAC002748979

Map ID  
Direction  
Distance  
Elevation

MAP FINDINGS

Site

Database(s)

EDR ID Number  
EPA ID Number

**STAN KOWALSKI (Continued)**

**S117304564**

Inactive Date: 01/27/2014  
Create Date: 10/28/2013  
Last Act Date: Not reported  
Mailing Name: Not reported  
Mailing Address: 930 LARKSPUR RD  
Mailing Address 2: Not reported  
Mailing City,State,Zip: OAKLAND, CA 94610  
Owner Name: STAN KOWALSKI  
Owner Address: 930 LARKSPUR RD  
Owner Address 2: Not reported  
Owner City,State,Zip: OAKLAND, CA 94610  
Owner Phone: Not reported  
Owner Fax: Not reported  
Contact Name: STAN KOWALSKI  
Contact Address: 930 LARKSPUR RD  
Contact Address 2: Not reported  
City,State,Zip: OAKLAND, CA 94610  
Contact Phone: Not reported  
Contact Fax: Not reported  
Facility Status: Inactive  
Facility Type: TEMPORARY  
Category: STATE  
Latitude: 37.808683  
Longitude: -122.232435

**HAZNET:**

Name: STAN KOWALSKI  
Address: 930 LARKSPUR RD  
Address 2: Not reported  
City,State,Zip: OAKLAND, CA 94610  
Contact: STAN KOWALSKI  
Telephone: 5102680909  
Mailing Name: Not reported  
Mailing Address: 930 LARKSPUR RD  
  
Year: 2013  
Gepaid: CAC002748979  
TSD EPA ID: CAD981382732  
CA Waste Code: 151 - Asbestos containing waste  
Disposal Method: H132 - Landfill Or Surface Impoundment That Will Be Closed As Landfill( To Include On-Site Treatment And/Or Stabilization)  
  
Tons: 0.4

**Additional Info:**

Year: 2013  
Gen EPA ID: CAC002748979  
  
Shipment Date: 20131029  
Creation Date: 12/23/2013 22:15:27  
Receipt Date: 20131106  
Manifest ID: 011633458JJK  
Trans EPA ID: CAL000291177  
Trans Name: SYNERGY ENTERPRISES INC  
Trans 2 EPA ID: CAR000037283  
Trans 2 Name: WORLD ENVIRONMENTAL & ENERGY

Map ID  
 Direction  
 Distance  
 Elevation

MAP FINDINGS

Site

Database(s)

EDR ID Number  
 EPA ID Number

**STAN KOWALSKI (Continued)**

**S117304564**

TSDf EPA ID:	CAD981382732
Trans Name:	ALTAMONT LANDFILL
TSDf Alt EPA ID:	Not reported
TSDf Alt Name:	Not reported
Waste Code Description:	151 - Asbestos-containing waste
RCRA Code:	Not reported
Meth Code:	H132 - Landfill Or Surface Impoundment That Will Be Closed As Landfill( To Include On-Site Treatment And/Or Stabilization)
Quantity Tons:	0.4
Waste Quantity:	1
Quantity Unit:	Y
Additional Code 1:	Not reported
Additional Code 2:	Not reported
Additional Code 3:	Not reported
Additional Code 4:	Not reported
Additional Code 5:	Not reported

**IF1699  
 NNW  
 1/8-1/4  
 0.235 mi.  
 1240 ft.**

**STAN KOWALSKI  
 930 LARKSPUR ROAD  
 OAKLAND, CA 94601  
 Site 9 of 11 in cluster IF**

**ECHO 1027605346  
 N/A**

**Actual:  
 145 ft.**

**ECHO:**  
 Envid: 1027605346  
 Registry ID: 110071384981  
 DFR URL: <http://echo.epa.gov/detailed-facility-report?fid=110071384981>  
 Name: STAN KOWALSKI  
 Address: 930 LARKSPUR ROAD  
 City,State,Zip: OAKLAND, CA 94601

**Focus Map:  
 8**

**IF1700  
 NNW  
 1/8-1/4  
 0.235 mi.  
 1240 ft.**

**STAN KOWALSKI  
 930 LARKSPUR ROAD  
 OAKLAND, CA 94601  
 Site 10 of 11 in cluster IF**

**RCRA NonGen / NLR 1027515878  
 CAC003207762**

**Actual:  
 145 ft.**

**RCRA Listings:**  
 Date Form Received by Agency: 20221209  
 Handler Name: Stan Kowalski  
 Handler Address: 930 LARKSPUR ROAD  
 Handler City,State,Zip: OAKLAND, CA 94601  
 EPA ID: CAC003207762  
 Contact Name: JOSEPH COTTON  
 Contact Address: 2500 CAMINO DIABLO  
 Contact City,State,Zip: WALNUT CREEK, CA 94597  
 Contact Telephone: 510-703-5420  
 Contact Fax: Not reported  
 Contact Email: JAC21462@AOL.COM  
 Contact Title: Not reported  
 EPA Region: 09  
 Land Type: Not reported  
 Federal Waste Generator Description: Not a generator, verified  
 Non-Notifier: Not reported  
 Biennial Report Cycle: Not reported  
 Accessibility: Not reported

**Focus Map:  
 8**

Map ID  
 Direction  
 Distance  
 Elevation

MAP FINDINGS

Site

Database(s)

EDR ID Number  
 EPA ID Number

**STAN KOWALSKI (Continued)**

**1027515878**

Active Site Indicator:	Not reported
State District Owner:	Not reported
State District:	Not reported
Mailing Address:	930 LARKSPUR ROAD
Mailing City,State,Zip:	OAKLAND, CA 94601
Owner Name:	Stan Kowalski
Owner Type:	Other
Operator Name:	Joseph Cotton
Operator Type:	Other
Short-Term Generator Activity:	No
Importer Activity:	No
Mixed Waste Generator:	No
Transporter Activity:	No
Transfer Facility Activity:	No
Recycler Activity with Storage:	No
Small Quantity On-Site Burner Exemption:	No
Smelting Melting and Refining Furnace Exemption:	No
Underground Injection Control:	No
Off-Site Waste Receipt:	No
Universal Waste Indicator:	No
Universal Waste Destination Facility:	No
Federal Universal Waste:	No
Active Site State-Reg Handler:	---
Federal Facility Indicator:	Not reported
Hazardous Secondary Material Indicator:	N
Sub-Part K Indicator:	Not reported
2018 GPRA Permit Baseline:	Not on the Baseline
2018 GPRA Renewals Baseline:	Not on the Baseline
202 GPRA Corrective Action Baseline:	No
Subject to Corrective Action Universe:	No
Non-TSDFs Where RCRA CA has Been Imposed Universe:	No
Corrective Action Priority Ranking:	No NCAPS ranking
Environmental Control Indicator:	No
Institutional Control Indicator:	No
Human Exposure Controls Indicator:	N/A
Groundwater Controls Indicator:	N/A
Significant Non-Complier Universe:	No
Unaddressed Significant Non-Complier Universe:	No
Addressed Significant Non-Complier Universe:	No
Significant Non-Complier With a Compliance Schedule Universe:	No
Financial Assurance Required:	Not reported
Handler Date of Last Change:	20221213
Recognized Trader-Importer:	No
Recognized Trader-Exporter:	No
Importer of Spent Lead Acid Batteries:	No
Exporter of Spent Lead Acid Batteries:	No
Recycler Activity Without Storage:	No
Manifest Broker:	No
Sub-Part P Indicator:	No

Handler - Owner Operator:

Owner/Operator Indicator:	Operator
Owner/Operator Name: JOSEPH COTTON	
Legal Status:	Other
Date Became Current:	Not reported
Date Ended Current:	Not reported

Map ID  
Direction  
Distance  
Elevation

MAP FINDINGS

Site

Database(s)

EDR ID Number  
EPA ID Number

**STAN KOWALSKI (Continued)**

**1027515878**

Owner/Operator Address: 2500 CAMINO DIABLO  
Owner/Operator City,State,Zip: WALNUT CREEK, CA 94597  
Owner/Operator Telephone: 510-703-5420  
Owner/Operator Telephone Ext: Not reported  
Owner/Operator Fax: Not reported  
Owner/Operator Email: Not reported

Owner/Operator Indicator: Owner  
Owner/Operator Name: STAN KOWALSKI  
Legal Status: Other  
Date Became Current: Not reported  
Date Ended Current: Not reported  
Owner/Operator Address: 930 LARKSPUR ROAD  
Owner/Operator City,State,Zip: OAKLAND, CA 94601  
Owner/Operator Telephone: 510-304-8033  
Owner/Operator Telephone Ext: Not reported  
Owner/Operator Fax: Not reported  
Owner/Operator Email: Not reported

Historic Generators:  
Receive Date: 20221209  
Handler Name: STAN KOWALSKI  
Federal Waste Generator Description: Not a generator, verified  
State District Owner: Not reported  
Large Quantity Handler of Universal Waste: No  
Recognized Trader Importer: No  
Recognized Trader Exporter: No  
Spent Lead Acid Battery Importer: No  
Spent Lead Acid Battery Exporter: No  
Current Record: Yes  
Non Storage Recycler Activity: No  
Electronic Manifest Broker: No

List of NAICS Codes and Descriptions:  
NAICS Code: 56299  
NAICS Description: ALL OTHER WASTE MANAGEMENT SERVICES

Facility Has Received Notices of Violations:  
Violations: No Violations Found

Evaluation Action Summary:  
Evaluations: No Evaluations Found

**HX1701 BELA BALOGH**  
**ESE 5725 CHELTON DR**  
**1/8-1/4 OAKLAND, CA 94611**  
**0.235 mi.**  
**1243 ft. Site 3 of 3 in cluster HX**

**HWTS S118218379**  
**HAZNET N/A**

**Actual:** HWTS:  
**901 ft.** Name: BELA BALOGH  
**Focus Map:** Address: 5725 CHELTON DR  
**9** Address 2: Not reported  
City,State,Zip: OAKLAND, CA 94611  
EPA ID: CAC002780955

Map ID  
Direction  
Distance  
Elevation

MAP FINDINGS

Site

Database(s)

EDR ID Number  
EPA ID Number

**BELA BALOGH (Continued)**

**S118218379**

Inactive Date: 11/03/2014  
Create Date: 08/04/2014  
Last Act Date: Not reported  
Mailing Name: Not reported  
Mailing Address: 5725 CHELTON DR  
Mailing Address 2: Not reported  
Mailing City,State,Zip: OAKLAND, CA 94611  
Owner Name: BELA BALOGH  
Owner Address: 5725 CHELTON DR  
Owner Address 2: Not reported  
Owner City,State,Zip: OAKLAND, CA 94611  
Owner Phone: Not reported  
Owner Fax: Not reported  
Contact Name: BELA BALOGH  
Contact Address: 5725 CHELTON DR  
Contact Address 2: Not reported  
City,State,Zip: OAKLAND, CA 94611  
Contact Phone: Not reported  
Contact Fax: Not reported  
Facility Status: Inactive  
Facility Type: TEMPORARY  
Category: STATE  
Latitude: 37.82174  
Longitude: -122.200135

**HAZNET:**

Name: BELA BALOGH  
Address: 5725 CHELTON DR  
Address 2: Not reported  
City,State,Zip: OAKLAND, CA 94611  
Contact: BELA BALOGH  
Telephone: 5105313674  
Mailing Name: Not reported  
Mailing Address: 5725 CHELTON DR

Year: 2014  
Gepaid: CAC002780955  
TSD EPA ID: CAD981382732  
CA Waste Code: 151 - Asbestos containing waste  
Disposal Method: H132 - Landfill Or Surface Impoundment That Will Be Closed As Landfill( To Include On-Site Treatment And/Or Stabilization)  
Tons: 0.4

**Additional Info:**

Year: 2014  
Gen EPA ID: CAC002780955

Shipment Date: 20140815  
Creation Date: 10/26/2014 22:15:05  
Receipt Date: 20140828  
Manifest ID: 011632203JJK  
Trans EPA ID: CAL000291177  
Trans Name: SYNERGY ENTERPRISES INC  
Trans 2 EPA ID: CAR000037283  
Trans 2 Name: WORLD ENVIRONMENTAL & ENERGY

Map ID  
Direction  
Distance  
Elevation

MAP FINDINGS

Site

Database(s)

EDR ID Number  
EPA ID Number

**BELA BALOGH (Continued)**

**S118218379**

TSDF EPA ID: CAD981382732  
Trans Name: ALTAMONT LANDFILL  
TSDF Alt EPA ID: Not reported  
TSDF Alt Name: Not reported  
Waste Code Description: 151 - Asbestos-containing waste  
RCRA Code: Not reported  
Meth Code: H132 - Landfill Or Surface Impoundment That Will Be Closed As Landfill( To Include On-Site Treatment And/Or Stabilization)  
  
Quantity Tons: 0.4  
Waste Quantity: 1  
Quantity Unit: Y  
Additional Code 1: Not reported  
Additional Code 2: Not reported  
Additional Code 3: Not reported  
Additional Code 4: Not reported  
Additional Code 5: Not reported

1702  
SE  
1/8-1/4  
0.236 mi.  
1244 ft.

**KATHLEEN DOYLE  
4040 WATERHOUSE RD  
OAKLAND, CA 94602**

**HWTS S117307963  
HAZNET N/A**

**Actual:  
320 ft.  
Focus Map:  
9**

**HWTS:**  
Name: KATHLEEN DOYLE  
Address: 4040 WATERHOUSE RD  
Address 2: Not reported  
City,State,Zip: OAKLAND, CA 94602  
EPA ID: CAC002753815  
Inactive Date: 03/10/2014  
Create Date: 12/09/2013  
Last Act Date: Not reported  
Mailing Name: Not reported  
Mailing Address: 4040 WATERHOUSE RD  
Mailing Address 2: Not reported  
Mailing City,State,Zip: OAKLAND, CA 94602  
Owner Name: KATHLEEN DOYLE  
Owner Address: 4040 WATERHOUSE RD  
Owner Address 2: Not reported  
Owner City,State,Zip: OAKLAND, CA 94602  
Owner Phone: Not reported  
Owner Fax: Not reported  
Contact Name: KATHLEEN DOYLE  
Contact Address: 4040 WATERHOUSE RD  
Contact Address 2: Not reported  
City,State,Zip: OAKLAND, CA 94602  
Contact Phone: Not reported  
Contact Fax: Not reported  
Facility Status: Inactive  
Facility Type: TEMPORARY  
Category: STATE  
Latitude: 37.808896  
Longitude: -122.212635

**HAZNET:**  
Name: KATHLEEN DOYLE  
Address: 4040 WATERHOUSE RD

Map ID  
Direction  
Distance  
Elevation

MAP FINDINGS

Site

Database(s)

EDR ID Number  
EPA ID Number

**KATHLEEN DOYLE (Continued)**

**S117307963**

Address 2: Not reported  
City,State,Zip: OAKLAND, CA 94602  
Contact: KATHLEEN DOYLE  
Telephone: 5109141264  
Mailing Name: Not reported  
Mailing Address: 4040 WATERHOUSE RD  
  
Year: 2013  
Gepaid: CAC002753815  
TSD EPA ID: CAD981382732  
CA Waste Code: 151 - Asbestos containing waste  
Disposal Method: H132 - Landfill Or Surface Impoundment That Will Be Closed As  
Landfill( To Include On-Site Treatment And/Or Stabilization)  
Tons: 0.4

Additional Info:

Year: 2013  
Gen EPA ID: CAC002753815  
  
Shipment Date: 20131210  
Creation Date: 2/24/2014 22:15:07  
Receipt Date: 20131217  
Manifest ID: 011632863JJK  
Trans EPA ID: CAL000291177  
Trans Name: SYNERGY ENTERPRISES INC  
Trans 2 EPA ID: CAR000037283  
Trans 2 Name: WORLD ENVIRONMENTAL & ENERGY  
TSD EPA ID: CAD981382732  
Trans Name: ALTAMONT LANDFILL  
TSD EPA Alt ID: Not reported  
TSD EPA Alt Name: Not reported  
Waste Code Description: 151 - Asbestos-containing waste  
RCRA Code: Not reported  
Meth Code: H132 - Landfill Or Surface Impoundment That Will Be Closed As  
Landfill( To Include On-Site Treatment And/Or Stabilization)  
  
Quantity Tons: 0.4  
Waste Quantity: 1  
Quantity Unit: Y  
Additional Code 1: Not reported  
Additional Code 2: Not reported  
Additional Code 3: Not reported  
Additional Code 4: Not reported  
Additional Code 5: Not reported

1703  
North  
1/8-1/4  
0.236 mi.  
1246 ft.

**CURTIS SALINAS**  
**48 LOST VALLEY DR**  
**ORINDA, CA 94563**

**HWTS S124670531**  
**HAZNET N/A**

**Actual:**  
**713 ft.**  
**Focus Map:**  
**3**

**HWTS:**  
Name: CURTIS SALINAS  
Address: 48 LOST VALLEY DR  
Address 2: Not reported  
City,State,Zip: ORINDA, CA 94563  
EPA ID: CAC002950946



Map ID  
Direction  
Distance  
Elevation

MAP FINDINGS

Site

Database(s)

EDR ID Number  
EPA ID Number

**CURTIS SALINAS (Continued)**

**S124670531**

Inactive Date: 06/02/2018  
Create Date: 03/02/2018  
Last Act Date: Not reported  
Mailing Name: Not reported  
Mailing Address: 48 LOST VALLEY DR  
Mailing Address 2: Not reported  
Mailing City,State,Zip: ORINDA, CA 94563  
Owner Name: CURTIS SALINAS  
Owner Address: 48 LOST VALLEY DR  
Owner Address 2: Not reported  
Owner City,State,Zip: ORINDA, CA 94563  
Owner Phone: Not reported  
Owner Fax: Not reported  
Contact Name: CURTIS SALINAS  
Contact Address: 48 LOST VALLEY DR  
Contact Address 2: Not reported  
City,State,Zip: ORINDA, CA 94563  
Contact Phone: Not reported  
Contact Fax: Not reported  
Facility Status: Inactive  
Facility Type: TEMPORARY  
Category: STATE  
Latitude: 37.851304  
Longitude: -122.166677

**HAZNET:**

Name: CURTIS SALINAS  
Address: 48 LOST VALLEY DR  
Address 2: Not reported  
City,State,Zip: ORINDA, CA 94563  
Contact: CURTIS SALINAS  
Telephone: 9253304257  
Mailing Name: Not reported  
Mailing Address: 48 LOST VALLEY DR

Year: 2018  
Gepaid: CAC002950946  
TSD EPA ID: CAD981382732  
CA Waste Code: 151 - Asbestos containing waste  
Disposal Method: H132 - Landfill Or Surface Impoundment That Will Be Closed As Landfill( To Include On-Site Treatment And/Or Stabilization)  
Tons: 0.23000

**Detail Two:**

Year: 2018  
EM Manifest ID: 018057310JJK20180308\_D\_1  
Shipment Date: 3/8/2018  
Receipt Date: 3/14/2018  
Manifest Number: 018057310JJK  
Generator EPA ID: CAC002950946  
Name: CURTIS SALINAS SR71866  
Address: Not reported  
Address 2: Not reported  
City: Not reported  
Zip: Not reported

Map ID  
Direction  
Distance  
Elevation

MAP FINDINGS

Site

Database(s)

EDR ID Number  
EPA ID Number

**CURTIS SALINAS (Continued)**

**S124670531**

Telephone: Not reported  
Contact: Not reported  
Contact Telephone: Not reported  
Transporter 1 EPA ID: CAL000291177  
Transporter 1 Emergency Number: Not reported  
Transporter 2 EPA ID: CAR000037283  
Transporter 2 Emergency Number: Not reported  
TSDF EPA ID: CAD981382732  
TSDF Name: ALTAMONT LANDFILL  
TSDF Address 1: Not reported  
TSDF Address 2: Not reported  
TSDF City: Not reported  
TSDF Zip: Not reported  
TSDF Telephone: Not reported  
  
State:  
Year: 2018  
EM Manifest ID: 018057310JJK20180308\_D\_1  
Generator EPA ID: CAC002950946  
Shipment Date: 2018-03-08  
Manifest Number: 018057310JJK  
Line Number: 1  
Method Code: H132  
Quantity Tons: 0.23000  
Quantity Waste: 1.000000  
Quantity Unit: Y  
Number of Containers: 12  
Type of Container: NULL  
Quantity Type: NULL  
State Code: 151

**IS1704 KEVIN SMITH**  
**SE 3906 HANLY RD**  
**1/8-1/4 OAKLAND, CA 94602**  
**0.236 mi.**  
**1248 ft. Site 5 of 15 in cluster IS**

**HWTS S124705356**  
**N/A**

**Actual:** 262 ft.  
**Focus Map:** 9  
HWTS:  
Name: KEVIN SMITH  
Address: 3906 HANLY RD  
Address 2: Not reported  
City,State,Zip: OAKLAND, CA 94602  
EPA ID: CAC002987134  
Inactive Date: 01/29/2019  
Create Date: 10/30/2018  
Last Act Date: Not reported  
Mailing Name: Not reported  
Mailing Address: 505 FAIRMOUNT AVE  
Mailing Address 2: Not reported  
Mailing City,State,Zip: OAKLAND, CA 94611  
Owner Name: KEVIN SMITH  
Owner Address: 505 FAIRMOUNT AVE  
Owner Address 2: Not reported  
Owner City,State,Zip: OAKLAND, CA 94611  
Owner Phone: Not reported  
Owner Fax: Not reported  
Contact Name: KEVIN SMITH

Map ID  
 Direction  
 Distance  
 Elevation

MAP FINDINGS

Site

Database(s)

EDR ID Number  
 EPA ID Number

**KEVIN SMITH (Continued)**

**S124705356**

Contact Address: 505 FAIRMOUNT AVE  
 Contact Address 2: Not reported  
 City,State,Zip: OAKLAND, CA 94611  
 Contact Phone: Not reported  
 Contact Fax: Not reported  
 Facility Status: Inactive  
 Facility Type: TEMPORARY  
 Category: STATE  
 Latitude: 37.807298  
 Longitude: -122.214404

**IS1705**  
**SE**  
**1/8-1/4**  
**0.236 mi.**  
**1248 ft.**

**KEVIN SMITH**  
**3906 HANLY RD**  
**OAKLAND, CA 94602**  
**Site 6 of 15 in cluster IS**

**RCRA NonGen / NLR 1024767259**  
**CAC002987134**

**Actual:**  
**262 ft.**  
**Focus Map:**  
**9**

RCRA Listings:	
Date Form Received by Agency:	20181030
Handler Name:	Kevin Smith
Handler Address:	3906 HANLY RD
Handler City,State,Zip:	OAKLAND, CA 94602
EPA ID:	CAC002987134
Contact Name:	KEVIN SMITH
Contact Address:	505 FAIRMOUNT AVE
Contact City,State,Zip:	OAKLAND, CA 94611
Contact Telephone:	831-224-4679
Contact Fax:	Not reported
Contact Email:	ELIZABETH.GARCIA@SYNERGYCOMPANIES.ORG
Contact Title:	Not reported
EPA Region:	09
Land Type:	Not reported
Federal Waste Generator Description:	Not a generator, verified
Non-Notifier:	Not reported
Biennial Report Cycle:	Not reported
Accessibility:	Not reported
Active Site Indicator:	Handler Activities
State District Owner:	Not reported
State District:	Not reported
Mailing Address:	505 FAIRMOUNT AVE
Mailing City,State,Zip:	OAKLAND, CA 94611
Owner Name:	Kevin Smith
Owner Type:	Other
Operator Name:	Kevin Smith
Operator Type:	Other
Short-Term Generator Activity:	No
Importer Activity:	No
Mixed Waste Generator:	No
Transporter Activity:	No
Transfer Facility Activity:	No
Recycler Activity with Storage:	No
Small Quantity On-Site Burner Exemption:	No
Smelting Melting and Refining Furnace Exemption:	No
Underground Injection Control:	No
Off-Site Waste Receipt:	No
Universal Waste Indicator:	Yes
Universal Waste Destination Facility:	Yes
Federal Universal Waste:	No

Map ID  
Direction  
Distance  
Elevation

MAP FINDINGS

Site

Database(s)

EDR ID Number  
EPA ID Number

**KEVIN SMITH (Continued)**

**1024767259**

Active Site State-Reg Handler:	---
Federal Facility Indicator:	Not reported
Hazardous Secondary Material Indicator:	N
Sub-Part K Indicator:	Not reported
2018 GPRC Permit Baseline:	Not on the Baseline
2018 GPRC Renewals Baseline:	Not on the Baseline
202 GPRC Corrective Action Baseline:	No
Subject to Corrective Action Universe:	No
Non-TSDFs Where RCRA CA has Been Imposed Universe:	No
Corrective Action Priority Ranking:	No NCAPS ranking
Environmental Control Indicator:	No
Institutional Control Indicator:	No
Human Exposure Controls Indicator:	N/A
Groundwater Controls Indicator:	N/A
Significant Non-Complier Universe:	No
Unaddressed Significant Non-Complier Universe:	No
Addressed Significant Non-Complier Universe:	No
Significant Non-Complier With a Compliance Schedule Universe:	No
Financial Assurance Required:	Not reported
Handler Date of Last Change:	20181120
Recognized Trader-Importer:	No
Recognized Trader-Exporter:	No
Importer of Spent Lead Acid Batteries:	No
Exporter of Spent Lead Acid Batteries:	No
Recycler Activity Without Storage:	No
Manifest Broker:	No
Sub-Part P Indicator:	No

Handler - Owner Operator:

Owner/Operator Indicator:	Owner
Owner/Operator Name: KEVIN SMITH	
Legal Status:	Other
Date Became Current:	Not reported
Date Ended Current:	Not reported
Owner/Operator Address:	505 FAIRMOUNT AVE
Owner/Operator City,State,Zip:	OAKLAND, CA 94611
Owner/Operator Telephone:	831-224-4679
Owner/Operator Telephone Ext:	Not reported
Owner/Operator Fax:	Not reported
Owner/Operator Email:	Not reported

Owner/Operator Indicator:	Operator
Owner/Operator Name: KEVIN SMITH	
Legal Status:	Other
Date Became Current:	Not reported
Date Ended Current:	Not reported
Owner/Operator Address:	505 FAIRMOUNT AVE
Owner/Operator City,State,Zip:	OAKLAND, CA 94611
Owner/Operator Telephone:	831-224-4679
Owner/Operator Telephone Ext:	Not reported
Owner/Operator Fax:	Not reported
Owner/Operator Email:	Not reported

Historic Generators:

Receive Date:	20181030
---------------	----------

Map ID  
Direction  
Distance  
Elevation

MAP FINDINGS

Site

Database(s)

EDR ID Number  
EPA ID Number

**KEVIN SMITH (Continued)**

**1024767259**

Handler Name: KEVIN SMITH  
Federal Waste Generator Description: Not a generator, verified  
State District Owner: Not reported  
Large Quantity Handler of Universal Waste: No  
Recognized Trader Importer: No  
Recognized Trader Exporter: No  
Spent Lead Acid Battery Importer: No  
Spent Lead Acid Battery Exporter: No  
Current Record: Yes  
Non Storage Recycler Activity: Not reported  
Electronic Manifest Broker: Not reported

List of NAICS Codes and Descriptions:

NAICS Code: 56299  
NAICS Description: ALL OTHER WASTE MANAGEMENT SERVICES

Facility Has Received Notices of Violations:

Violations: No Violations Found

Evaluation Action Summary:

Evaluations: No Evaluations Found

IS1706  
SE  
1/8-1/4  
0.236 mi.  
1248 ft.

**KEVIN SMITH**  
**3906 HANLY RD**  
**OAKLAND, CA 94602**  
**Site 7 of 15 in cluster IS**

**FINDS 1024651068**  
**ECHO N/A**

Actual:  
262 ft.

FINDS:  
Registry ID: 110070439455

Focus Map:  
9

Click Here for FRS Facility Detail Report:

Environmental Interest/Information System:

The Resource Conservation and Recovery Act Information System (RCRAInfo) is EPA's comprehensive information system in support of the Resource Conservation and Recovery Act (RCRA) of 1976 and the Hazardous and Solid Waste Amendments (HSWA) of 1984. It tracks many types of information about generators, transporters, treaters, storers, and disposers of hazardous waste.

Click this hyperlink while viewing on your computer to access additional FINDS: detail in the EDR Site Report.

ECHO:

Envid: 1024651068  
Registry ID: 110070439455  
DFR URL: <http://echo.epa.gov/detailed-facility-report?fid=110070439455>  
Name: KEVIN SMITH  
Address: 3906 HANLY RD  
City,State,Zip: OAKLAND, CA 94602

MAP FINDINGS

Map ID			EDR ID Number
Direction			EPA ID Number
Distance			
Elevation	Site	Database(s)	

<b>JR1707</b> <b>SE</b> <b>1/8-1/4</b> <b>0.237 mi.</b> <b>1249 ft.</b>	<b>TODD &amp; JULIA KERNS</b> <b>6780 EVERGREEN AVE</b> <b>OAKLAND, CA 94611</b>  <b>Site 1 of 10 in cluster JR</b>	<b>ECHO</b>	<b>1026154693</b> <b>N/A</b>
---	---	-------------	---------------------------------

<b>Actual:</b> <b>1207 ft.</b>  <b>Focus Map:</b> <b>6</b>	<b>ECHO:</b> Envid: 1026154693 Registry ID: 110070717944 DFR URL: <a href="http://echo.epa.gov/detailed-facility-report?fid=110070717944">http://echo.epa.gov/detailed-facility-report?fid=110070717944</a> Name: TODD & JULIA KERNS Address: 6780 EVERGREEN AVE City,State,Zip: OAKLAND, CA 94611	
--	--	--

<b>JR1708</b> <b>SE</b> <b>1/8-1/4</b> <b>0.237 mi.</b> <b>1249 ft.</b>	<b>BARBARA &amp; JOHN MOORE</b> <b>6780 EVERGREEN AVENUE</b> <b>OAKLAND, CA 94611</b>  <b>Site 2 of 10 in cluster JR</b>	<b>HWTS</b>	<b>S123071187</b> <b>HAZNET</b> <b>N/A</b>
---	--	-------------	---

<b>Actual:</b> <b>1207 ft.</b>  <b>Focus Map:</b> <b>6</b>	<b>HWTS:</b> Name: BARBARA & JOHN MOORE Address: 6780 EVERGREEN AVENUE Address 2: Not reported City,State,Zip: OAKLAND, CA 94611 EPA ID: CAC002934036 Inactive Date: 01/26/2018 Create Date: 10/26/2017 Last Act Date: Not reported Mailing Name: Not reported Mailing Address: 6780 EVERGREEN AVENUE Mailing Address 2: Not reported Mailing City,State,Zip: OAKLAND, CA 94611 Owner Name: BARBARA & JOHN MOORE Owner Address: 6780 EVERGREEN AVENUE Owner Address 2: Not reported Owner City,State,Zip: OAKLAND, CA 94611 Owner Phone: Not reported Owner Fax: Not reported Contact Name: BARBARA & JOHN MOORE Contact Address: 6780 EVERGREEN AVENUE Contact Address 2: Not reported City,State,Zip: OAKLAND, CA 94611 Contact Phone: Not reported Contact Fax: Not reported Facility Status: Inactive Facility Type: TEMPORARY Category: STATE Latitude: 37.833705 Longitude: -122.187038	
--	--	--

<b>HAZNET:</b>	Name: BARBARA & JOHN MOORE Address: 6780 EVERGREEN AVENUE Address 2: Not reported City,State,Zip: OAKLAND, CA 94611 Contact: BARBARA & JOHN MOORE Telephone: 5103399594 Mailing Name: Not reported
----------------	--

Map ID  
Direction  
Distance  
Elevation

MAP FINDINGS

Site

Database(s)

EDR ID Number  
EPA ID Number

**BARBARA & JOHN MOORE (Continued)**

**S123071187**

Mailing Address: 6780 EVERGREEN AVENUE  
Year: 2017  
Gepaid: CAC002934036  
TSD EPA ID: CAD981382732  
CA Waste Code: 151 - Asbestos containing waste  
Disposal Method: H132 - Landfill Or Surface Impoundment That Will Be Closed As  
Landfill( To Include On-Site Treatment And/Or Stabilization)  
Tons: 0.23

Additional Info:

Year: 2017  
Gen EPA ID: CAC002934036  
Shipment Date: 20171027  
Creation Date: 6/13/2018 18:30:34  
Receipt Date: 20171103  
Manifest ID: 000174661DAT  
Trans EPA ID: CAL000371038  
Trans Name: ENVIRONMENTAL REMEDIES INC  
Trans 2 EPA ID: CAR000272773  
Trans 2 Name: UNI WASTE LLC  
TSD EPA ID: CAD981382732  
Trans Name: ALTAMONT LANDFILL  
TSD Alt EPA ID: Not reported  
TSD Alt Name: Not reported  
Waste Code Description: 151 - Asbestos-containing waste  
RCRA Code: Not reported  
Meth Code: H132 - Landfill Or Surface Impoundment That Will Be Closed As  
Landfill( To Include On-Site Treatment And/Or Stabilization)  
Quantity Tons: 0.23  
Waste Quantity: 1  
Quantity Unit: Y  
Additional Code 1: Not reported  
Additional Code 2: Not reported  
Additional Code 3: Not reported  
Additional Code 4: Not reported  
Additional Code 5: Not reported

JR1709  
SE  
1/8-1/4  
0.237 mi.  
1249 ft.

**TODD & JULIA KERNS**  
**6780 EVERGREEN AVE**  
**OAKLAND, CA 94611**  
**Site 3 of 10 in cluster JR**

**FINDS 1026408476**  
**N/A**

**Actual:** FINDS:  
**1207 ft.** Registry ID: 110070717944

**Focus Map:** [Click Here for FRS Facility Detail Report:](#)  
**6**

Environmental Interest/Information System:

The Resource Conservation and Recovery Act Information System (RCRAInfo) is EPA's comprehensive information system in support of the Resource Conservation and Recovery Act (RCRA) of 1976 and the Hazardous and Solid Waste Amendments (HSWA) of 1984. It tracks many types of information about generators, transporters, treaters, storers, and disposers of hazardous waste.

Map ID  
Direction  
Distance  
Elevation

MAP FINDINGS

Site

Database(s)

EDR ID Number  
EPA ID Number

**TODD & JULIA KERNS (Continued)**

**1026408476**

[Click this hyperlink](#) while viewing on your computer to access additional FINDS: detail in the EDR Site Report.

JR1710  
SE  
1/8-1/4  
0.237 mi.  
1249 ft.

**TODD & JULIA KERNS  
6780 EVERGREEN AVE  
OAKLAND, CA 94611**  
**Site 4 of 10 in cluster JR**

**HWTS S126101781  
HAZNET N/A**

**Actual:  
1207 ft.**

**Focus Map:  
6**

**HWTS:**  
Name: TODD & JULIA KERNS  
Address: 6780 EVERGREEN AVE  
Address 2: Not reported  
City,State,Zip: OAKLAND, CA 94611  
EPA ID: CAC003051196  
Inactive Date: 04/15/2020  
Create Date: 01/15/2020  
Last Act Date: Not reported  
Mailing Name: Not reported  
Mailing Address: 6780 EVERGREEN AVE  
Mailing Address 2: Not reported  
Mailing City,State,Zip: OAKLAND, CA 94611  
Owner Name: TODD & JULIA KERNS  
Owner Address: 6780 EVERGREEN AVE  
Owner Address 2: Not reported  
Owner City,State,Zip: OAKLAND, CA 94611  
Owner Phone: Not reported  
Owner Fax: Not reported  
Contact Name: TODD & JULIA KERNS  
Contact Address: 6780 EVERGREEN AVE  
Contact Address 2: Not reported  
City,State,Zip: OAKLAND, CA 94611  
Contact Phone: Not reported  
Contact Fax: Not reported  
Facility Status: Inactive  
Facility Type: TEMPORARY  
Category: STATE  
Latitude: 37.833822  
Longitude: -122.187249

**HAZNET:**  
Name: TODD & JULIA KERNS  
Address: 6780 EVERGREEN AVE  
Address 2: Not reported  
City,State,Zip: OAKLAND, CA 94611  
Contact: TODD & JULIA KERNS  
Telephone: 5105947600  
Mailing Name: Not reported  
Mailing Address: 6780 EVERGREEN AVE

Year: 2020  
Gepaid: CAC003051196  
TSD EPA ID: CAD981382732  
CA Waste Code: 151 - Asbestos containing waste  
Disposal Method: H132 - Landfill Or Surface Impoundment That Will Be Closed As Landfill( To Include On-Site Treatment And/Or Stabilization)  
Tons: 0.46



Map ID  
Direction  
Distance  
Elevation

MAP FINDINGS

Site

Database(s)

EDR ID Number  
EPA ID Number

**TODD & JULIA KERNS (Continued)**

**S126101781**

Additional Info:

Year: 2020  
Gen EPA ID: CAC003051196  
  
Shipment Date: 1/17/2020  
Creation Date: 1/30/2020  
Receipt Date: 1/20/2020  
Manifest ID: 021327015JJK  
Trans EPA ID: CAL000291177  
Trans Name: SYNERGY ENTERPRISES INC  
Trans 2 EPA ID: CAR000272773  
Trans 2 Name: UNI WASTE LLC  
TSDf EPA ID: CAD981382732  
Trans Name: ALTAMONT LANDFILL & RESOURCE RECOVERY FACILITY  
TSDf Alt EPA ID: Not reported  
TSDf Alt Name: Not reported  
Waste Code Description: 151 - Asbestos-containing waste  
RCRA Code: Not reported  
Meth Code: H132 - Landfill Or Surface Impoundment That Will Be Closed As Landfill( To Include On-Site Treatment And/Or Stabilization)  
  
Quantity Tons: 0.46  
Waste Quantity: 2  
Quantity Unit: Y  
Additional Code 1: Not reported  
Additional Code 2: Not reported  
Additional Code 3: Not reported  
Additional Code 4: Not reported  
Additional Code 5: Not reported

Detail Two:

Year: 2020  
EM Manifest ID: 1007791  
Shipment Date: 1/17/2020  
Receipt Date: 1/20/2020  
Manifest Number: 021327015JJK  
Generator EPA ID: CAC003051196  
Name: TODD & JULIA KERMS SR81411  
Address: 6780 EVERGREEN AVE  
Address 2: Not reported  
City: OAKLAND  
Zip: 94611  
Telephone: 800-439-9610  
Contact: Not reported  
Contact Telephone: 510-594-7600  
Transporter 1 EPA ID: CAL000291177  
Transporter 1 Emergency Number: Not reported  
Transporter 2 EPA ID: CAR000272773  
Transporter 2 Emergency Number: Not reported  
TSDf EPA ID: CAD981382732  
TSDf Name: ALTAMONT LANDFILL & RESOURCE RECOVERY FACILITY  
TSDf Address 1: ALTAMONT PASS RD  
TSDf Address 2: Not reported  
TSDf City: LIVERMORE  
TSDf Zip: 94551  
TSDf Telephone: Not reported

Map ID  
 Direction  
 Distance  
 Elevation

MAP FINDINGS

Site

Database(s)

EDR ID Number  
 EPA ID Number

**TODD & JULIA KERNS (Continued)**

**S126101781**

State:  
 Year: 2020  
 EM Manifest ID: 1007791  
 Generator EPA ID: CAC003051196  
 Shipment Date: 2020-01-17  
 Manifest Number: 021327015JJK  
 Line Number: 1  
 Method Code: H132  
 Quantity Tons: 0.46000  
 Quantity Waste: 2.000000  
 Quantity Unit: Y  
 Number of Containers: 26  
 Type of Container: Burlap, cloth, paper, or plastic bags  
 Quantity Type: Cubic Yards  
 State Code: 151

**JR1711 SE 1/8-1/4 0.237 mi. 1249 ft.** **TODD & JULIA KERNS 6780 EVERGREEN AVE OAKLAND, CA 94611** **RCRA NonGen / NLR 1026044858 CAC003051196**  
**Site 5 of 10 in cluster JR**

**Actual: 1207 ft.** RCRA Listings:  
**Focus Map: 6**

Date Form Received by Agency:	20200115
Handler Name:	Todd & Julia Kerns
Handler Address:	6780 EVERGREEN AVE
Handler City,State,Zip:	OAKLAND, CA 94611
EPA ID:	CAC003051196
Contact Name:	TODD & JULIA KERNS
Contact Address:	6780 EVERGREEN AVE
Contact City,State,Zip:	OAKLAND, CA 94611
Contact Telephone:	510-594-7600
Contact Fax:	Not reported
Contact Email:	RUTH.DELGADILLO@SYNERGYCOMPANIES.ORG
Contact Title:	Not reported
EPA Region:	09
Land Type:	Not reported
Federal Waste Generator Description:	Not a generator, verified
Non-Notifier:	Not reported
Biennial Report Cycle:	Not reported
Accessibility:	Not reported
Active Site Indicator:	Not reported
State District Owner:	Not reported
State District:	Not reported
Mailing Address:	6780 EVERGREEN AVE
Mailing City,State,Zip:	OAKLAND, CA 94611
Owner Name:	Todd & Julia Kerns
Owner Type:	Other
Operator Name:	Todd & Julia Kerns
Operator Type:	Other
Short-Term Generator Activity:	No
Importer Activity:	No
Mixed Waste Generator:	No
Transporter Activity:	No
Transfer Facility Activity:	No
Recycler Activity with Storage:	No

Map ID  
 Direction  
 Distance  
 Elevation

MAP FINDINGS

Site

Database(s)

EDR ID Number  
 EPA ID Number

**TODD & JULIA KERNS (Continued)**

**1026044858**

Small Quantity On-Site Burner Exemption:	No
Smelting Melting and Refining Furnace Exemption:	No
Underground Injection Control:	No
Off-Site Waste Receipt:	No
Universal Waste Indicator:	No
Universal Waste Destination Facility:	No
Federal Universal Waste:	No
Active Site State-Reg Handler:	---
Federal Facility Indicator:	Not reported
Hazardous Secondary Material Indicator:	N
Sub-Part K Indicator:	Not reported
2018 GPRA Permit Baseline:	Not on the Baseline
2018 GPRA Renewals Baseline:	Not on the Baseline
202 GPRA Corrective Action Baseline:	No
Subject to Corrective Action Universe:	No
Non-TSDFs Where RCRA CA has Been Imposed Universe:	No
Corrective Action Priority Ranking:	No NCAPS ranking
Environmental Control Indicator:	No
Institutional Control Indicator:	No
Human Exposure Controls Indicator:	N/A
Groundwater Controls Indicator:	N/A
Significant Non-Complier Universe:	No
Unaddressed Significant Non-Complier Universe:	No
Addressed Significant Non-Complier Universe:	No
Significant Non-Complier With a Compliance Schedule Universe:	No
Financial Assurance Required:	Not reported
Handler Date of Last Change:	20200210
Recognized Trader-Importer:	No
Recognized Trader-Exporter:	No
Importer of Spent Lead Acid Batteries:	No
Exporter of Spent Lead Acid Batteries:	No
Recycler Activity Without Storage:	No
Manifest Broker:	No
Sub-Part P Indicator:	No

**Handler - Owner Operator:**

Owner/Operator Indicator:	Owner
Owner/Operator Name: TODD & JULIA KERNS	
Legal Status:	Other
Date Became Current:	Not reported
Date Ended Current:	Not reported
Owner/Operator Address:	6780 EVERGREEN AVE
Owner/Operator City,State,Zip:	OAKLAND, CA 94611
Owner/Operator Telephone:	510-594-7600
Owner/Operator Telephone Ext:	Not reported
Owner/Operator Fax:	Not reported
Owner/Operator Email:	Not reported

Owner/Operator Indicator:	Operator
Owner/Operator Name: TODD & JULIA KERNS	
Legal Status:	Other
Date Became Current:	Not reported
Date Ended Current:	Not reported
Owner/Operator Address:	6780 EVERGREEN AVE
Owner/Operator City,State,Zip:	OAKLAND, CA 94611
Owner/Operator Telephone:	510-594-7600

Map ID  
Direction  
Distance  
Elevation

MAP FINDINGS

Site

Database(s)

EDR ID Number  
EPA ID Number

**TODD & JULIA KERNS (Continued)**

**1026044858**

Owner/Operator Telephone Ext: Not reported  
Owner/Operator Fax: Not reported  
Owner/Operator Email: Not reported

Historic Generators:

Receive Date: 20200115  
Handler Name: TODD & JULIA KERNS  
Federal Waste Generator Description: Not a generator, verified  
State District Owner: Not reported  
Large Quantity Handler of Universal Waste: No  
Recognized Trader Importer: No  
Recognized Trader Exporter: No  
Spent Lead Acid Battery Importer: No  
Spent Lead Acid Battery Exporter: No  
Current Record: Yes  
Non Storage Recycler Activity: Not reported  
Electronic Manifest Broker: Not reported

List of NAICS Codes and Descriptions:

NAICS Code: 56299  
NAICS Description: ALL OTHER WASTE MANAGEMENT SERVICES

Facility Has Received Notices of Violations:

Violations: No Violations Found

Evaluation Action Summary:

Evaluations: No Evaluations Found

1712  
WNW  
1/8-1/4  
0.237 mi.  
1249 ft.

**6038 SNAKE ROAD  
OAKLAND, CA**

**CHMIRS S109040110  
N/A**

**Actual:**  
**883 ft.**  
**Focus Map:**  
**5**

CHMIRS:  
Name: Not reported  
Address: 6038 SNAKE ROAD  
City,State,Zip: OAKLAND, CA  
OES Incident Number: 7-1064  
OES notification: 02/17/2007  
OES Date: Not reported  
OES Time: Not reported  
**Date Completed: Not reported**  
Property Use: Not reported  
Agency Id Number: Not reported  
Agency Incident Number: Not reported  
Time Notified: Not reported  
Time Completed: Not reported  
Surrounding Area: Not reported  
Estimated Temperature: Not reported  
Property Management: Not reported  
More Than Two Substances Involved?: Not reported  
Resp Agency Personel # Of Decontaminated: Not reported  
Responding Agency Personel # Of Injuries: Not reported  
Responding Agency Personel # Of Fatalities: Not reported

Map ID  
Direction  
Distance  
Elevation

MAP FINDINGS

Site

Database(s)

EDR ID Number  
EPA ID Number

(Continued)

S109040110

Others Number Of Decontaminated:	Not reported
Others Number Of Injuries:	Not reported
Others Number Of Fatalities:	Not reported
Vehicle Make/year:	Not reported
Vehicle License Number:	Not reported
Vehicle State:	Not reported
Vehicle Id Number:	Not reported
CA DOT PUC/ICC Number:	Not reported
Company Name:	Not reported
Reporting Officer Name/ID:	Not reported
Report Date:	Not reported
Facility Telephone:	Not reported
Waterway Involved:	Not reported
Waterway:	San Francisco Bay
Spill Site:	Not reported
Cleanup By:	Unknown
Containment:	Not reported
What Happened:	Not reported
Type:	Not reported
Measure:	Not reported
Other:	Not reported
Date/Time:	Not reported
Year:	2007
Agency:	Oakland Fire Department
Incident Date:	2/17/2007 12:00:00 AM
Admin Agency:	City of Oakland Fire Department
Amount:	Not reported
Contained:	No
Site Type:	Road
E Date:	Not reported
Substance:	sewage
Gallons:	0.000000
Unknown:	0
Substance #2:	Not reported
Substance #3:	Not reported
Evacuations:	0
Number of Injuries:	0
Number of Fatalities:	0
#1 Pipeline:	Not reported
#2 Pipeline:	Not reported
#3 Pipeline:	Not reported
#1 Vessel >= 300 Tons:	Not reported
#2 Vessel >= 300 Tons:	Not reported
#3 Vessel >= 300 Tons:	Not reported
Evacs:	Not reported
Injuries:	Not reported
Fatals:	Not reported
Comments:	Not reported
Description:	On 02/17/07 at 1235 hours, sewage was found flowing out of manhole and down the road into a storm drain at 6038 Snake Road. A second hole developed at 1966 Magellen

MAP FINDINGS

Map ID  
 Direction  
 Distance  
 Elevation

Site

Database(s)

EDR ID Number  
 EPA ID Number

**JS1713**    **1X LAWRENCE RUSSO**  
**NNW**        **966 LARKSPUR ROAD**  
**1/8-1/4**      **OAKLAND, CA 94610**  
**0.237 mi.**  
**1249 ft.**     **Site 1 of 2 in cluster JS**

**HWTS**    **S123747843**  
**HAZNET**   **N/A**

**Actual:**  
**168 ft.**

**HWTS:**

**Focus Map:**  
**8**

Name: 1X LAWRENCE RUSSO  
 Address: 966 LARKSPUR ROAD  
 Address 2: Not reported  
 City,State,Zip: OAKLAND, CA 94610  
 EPA ID: CAC000816672  
 Inactive Date: 10/25/2000  
 Create Date: 07/31/1992  
 Last Act Date: Not reported  
 Mailing Name: Not reported  
 Mailing Address: 966 LARKSPUR ROAD  
 Mailing Address 2: Not reported  
 Mailing City,State,Zip: OAKLAND, CA 946100000  
 Owner Name: LAWRENCE RUSSO  
 Owner Address: Not reported  
 Owner Address 2: Not reported  
 Owner City,State,Zip: Not reported  
 Owner Phone: Not reported  
 Owner Fax: Not reported  
 Contact Name: LAWRENCE RUSSO/OWNER  
 Contact Address: Not reported  
 Contact Address 2: Not reported  
 City,State,Zip: Not reported  
 Contact Phone: Not reported  
 Contact Fax: Not reported  
 Facility Status: Inactive  
 Facility Type: TEMPORARY  
 Category: STATE  
 Latitude: 37.808766  
 Longitude: -122.231905

**HAZNET:**

Name: 1X LAWRENCE RUSSO  
 Address: 966 LARKSPUR ROAD  
 Address 2: Not reported  
 City,State,Zip: OAKLAND, CA 946100000  
 Contact: LAWRENCE RUSSO/OWNER  
 Telephone: 4153484891  
 Mailing Name: Not reported  
 Mailing Address: 966 LARKSPUR ROAD  
  
 Year: 1992  
 Gepaid: CAC000816672  
 TSD EPA ID: CAD009466392  
 CA Waste Code: 512 - Other empty containers 30 gallons or more  
 Disposal Method: R01 - Recycler  
 Tons: 0.125  
  
 Year: 1992  
 Gepaid: CAC000816672  
 TSD EPA ID: Not reported  
 CA Waste Code: 223 - Unspecified oil-containing waste  
 Disposal Method: 07 -

Map ID  
Direction  
Distance  
Elevation

MAP FINDINGS

Site

Database(s)

EDR ID Number  
EPA ID Number

1X LAWRENCE RUSSO (Continued)

S123747843

Tons: 0.417

1714  
NW  
1/8-1/4  
0.237 mi.  
1251 ft.

GAS MAIN ST. JAMES DR. & CROYDON, PIEDMONT  
ST. JAMES DR. & CROYDON  
PIEDMONT, CA 94611

HWTS S124647636  
N/A

Actual:  
347 ft.

HWTS:

Focus Map:  
9

Name: GAS MAIN ST. JAMES DR. & CROYDON, PIEDMONT  
Address: ST. JAMES DR. & CROYDON  
Address 2: Not reported  
City,State,Zip: PIEDMONT, CA 94611  
EPA ID: CAC002884677  
Inactive Date: 02/03/2017  
Create Date: 11/03/2016  
Last Act Date: Not reported  
Mailing Name: Not reported  
Mailing Address: PG&E-EPA IDS  
Mailing Address 2: Not reported  
Mailing City,State,Zip: SAN FRANCISCO, CA 94120  
Owner Name: PACIFIC GAS & ELECTRIC COMPANY  
Owner Address: PG&E-EPA IDS  
Owner Address 2: Not reported  
Owner City,State,Zip: SAN FRANCISCO, CA 94120  
Owner Phone: Not reported  
Owner Fax: Not reported  
Contact Name: MARK WAGONER  
Contact Address: 3401 CROW CANYON ROAD  
Contact Address 2: Not reported  
City,State,Zip: SAN RAMON, CA 94583  
Contact Phone: Not reported  
Contact Fax: Not reported  
Facility Status: Inactive  
Facility Type: TEMPORARY  
Category: STATE  
Latitude: -90  
Longitude: 180

JT1715  
WNW  
1/8-1/4  
0.237 mi.  
1252 ft.

RYAN FURUYAMA  
1991 MAGELLAN DRIVE  
OAKLAND, CA 94611  
Site 1 of 4 in cluster JT

ECHO 1027265838  
N/A

Actual:  
763 ft.

ECHO:

Focus Map:  
5

Envid: 1027265838  
Registry ID: 110071290458  
DFR URL: <http://echo.epa.gov/detailed-facility-report?fid=110071290458>  
Name: RYAN FURUYAMA  
Address: 1991 MAGELLAN DRIVE  
City,State,Zip: OAKLAND, CA 94611

Map ID  
 Direction  
 Distance  
 Elevation

MAP FINDINGS

Site

Database(s)

EDR ID Number  
 EPA ID Number

JT1716  
 WNW  
 1/8-1/4  
 0.237 mi.  
 1252 ft.

**RYAN FURUYAMA**  
**1991 MAGELLAN DRIVE**  
**OAKLAND, CA 94611**  
**Site 2 of 4 in cluster JT**

**RCRA NonGen / NLR 1027213510**  
**CAC003178089**

**Actual:**  
**763 ft.**

RCRA Listings:

**Focus Map:**  
**5**

Date Form Received by Agency:	20220526
Handler Name:	Ryan Furuyama
Handler Address:	1991 MAGELLAN DRIVE
Handler City,State,Zip:	OAKLAND, CA 94611
EPA ID:	CAC003178089
Contact Name:	RYAN FURUYAMA
Contact Address:	1991 MAGELLAN DRIVE
Contact City,State,Zip:	OAKLAND, CA 94611
Contact Telephone:	314-494-3668
Contact Fax:	Not reported
Contact Email:	GISELLE.ESPIRITU@SYNERGYCOMPANIES.ORG
Contact Title:	Not reported
EPA Region:	09
Land Type:	Not reported
Federal Waste Generator Description:	Not a generator, verified
Non-Notifier:	Not reported
Biennial Report Cycle:	Not reported
Accessibility:	Not reported
Active Site Indicator:	Not reported
State District Owner:	Not reported
State District:	Not reported
Mailing Address:	1991 MAGELLAN DRIVE
Mailing City,State,Zip:	OAKLAND, CA 94611
Owner Name:	Ryan Furuyama
Owner Type:	Other
Operator Name:	Ryan Furuyama
Operator Type:	Other
Short-Term Generator Activity:	No
Importer Activity:	No
Mixed Waste Generator:	No
Transporter Activity:	No
Transfer Facility Activity:	No
Recycler Activity with Storage:	No
Small Quantity On-Site Burner Exemption:	No
Smelting Melting and Refining Furnace Exemption:	No
Underground Injection Control:	No
Off-Site Waste Receipt:	No
Universal Waste Indicator:	No
Universal Waste Destination Facility:	No
Federal Universal Waste:	No
Active Site State-Reg Handler:	---
Federal Facility Indicator:	Not reported
Hazardous Secondary Material Indicator:	N
Sub-Part K Indicator:	Not reported
2018 GPRC Permit Baseline:	Not on the Baseline
2018 GPRC Renewals Baseline:	Not on the Baseline
202 GPRC Corrective Action Baseline:	No
Subject to Corrective Action Universe:	No
Non-TSDFs Where RCRA CA has Been Imposed Universe:	No
Corrective Action Priority Ranking:	No NCAPS ranking
Environmental Control Indicator:	No
Institutional Control Indicator:	No



Map ID  
 Direction  
 Distance  
 Elevation

MAP FINDINGS

Site

Database(s)

EDR ID Number  
 EPA ID Number

**RYAN FURUYAMA (Continued)**

**1027213510**

Human Exposure Controls Indicator:	N/A
Groundwater Controls Indicator:	N/A
Significant Non-Complier Universe:	No
Unaddressed Significant Non-Complier Universe:	No
Addressed Significant Non-Complier Universe:	No
Significant Non-Complier With a Compliance Schedule Universe:	No
Financial Assurance Required:	Not reported
Handler Date of Last Change:	20220602
Recognized Trader-Importer:	No
Recognized Trader-Exporter:	No
Importer of Spent Lead Acid Batteries:	No
Exporter of Spent Lead Acid Batteries:	No
Recycler Activity Without Storage:	No
Manifest Broker:	No
Sub-Part P Indicator:	No

Handler - Owner Operator:

Owner/Operator Indicator:	Owner
Owner/Operator Name: RYAN FURUYAMA	
Legal Status:	Other
Date Became Current:	Not reported
Date Ended Current:	Not reported
Owner/Operator Address:	1991 MAGELLAN DRIVE
Owner/Operator City,State,Zip:	OAKLAND, CA 94611
Owner/Operator Telephone:	314-494-3668
Owner/Operator Telephone Ext:	Not reported
Owner/Operator Fax:	Not reported
Owner/Operator Email:	Not reported

Owner/Operator Indicator:	Operator
Owner/Operator Name: RYAN FURUYAMA	
Legal Status:	Other
Date Became Current:	Not reported
Date Ended Current:	Not reported
Owner/Operator Address:	1991 MAGELLAN DRIVE
Owner/Operator City,State,Zip:	OAKLAND, CA 94611
Owner/Operator Telephone:	314-494-3668
Owner/Operator Telephone Ext:	Not reported
Owner/Operator Fax:	Not reported
Owner/Operator Email:	Not reported

Historic Generators:

Receive Date:	20220526
Handler Name: RYAN FURUYAMA	
Federal Waste Generator Description:	Not a generator, verified
State District Owner:	Not reported
Large Quantity Handler of Universal Waste:	No
Recognized Trader Importer:	No
Recognized Trader Exporter:	No
Spent Lead Acid Battery Importer:	No
Spent Lead Acid Battery Exporter:	No
Current Record:	Yes
Non Storage Recycler Activity:	No
Electronic Manifest Broker:	No

Map ID  
 Direction  
 Distance  
 Elevation

MAP FINDINGS

Site

Database(s)

EDR ID Number  
 EPA ID Number

**RYAN FURUYAMA (Continued)**

**1027213510**

List of NAICS Codes and Descriptions:

NAICS Code: 56299  
 NAICS Description: ALL OTHER WASTE MANAGEMENT SERVICES

Facility Has Received Notices of Violations:

Violations: No Violations Found

Evaluation Action Summary:

Evaluations: No Evaluations Found

JT1717  
 WNW  
 1/8-1/4  
 0.237 mi.  
 1252 ft.

**RYAN FURUYAMA**  
**1991 MAGELLAN DRIVE**  
**OAKLAND, CA 94611**  
 Site 3 of 4 in cluster JT

**FINDS 1027299326**  
**N/A**

**Actual:**  
**763 ft.**

**FINDS:**  
 Registry ID: 110071290458

**Focus Map:**  
**5**

Click Here for FRS Facility Detail Report:

Environmental Interest/Information System:

The Resource Conservation and Recovery Act Information System (RCRAInfo) is EPA's comprehensive information system in support of the Resource Conservation and Recovery Act (RCRA) of 1976 and the Hazardous and Solid Waste Amendments (HSWA) of 1984. It tracks many types of information about generators, transporters, treaters, storers, and disposers of hazardous waste.

Click this hyperlink while viewing on your computer to access additional FINDS: detail in the EDR Site Report.

JT1718  
 WNW  
 1/8-1/4  
 0.237 mi.  
 1252 ft.

**RYAN FURUYAMA**  
**1991 MAGELLAN DRIVE**  
**OAKLAND, CA 94611**  
 Site 4 of 4 in cluster JT

**HWTS S129453594**  
**N/A**

**Actual:**  
**763 ft.**

**HWTS:**  
 Name: RYAN FURUYAMA  
 Address: 1991 MAGELLAN DRIVE  
 Address 2: Not reported  
 City,State,Zip: OAKLAND, CA 94611  
 EPA ID: CAC003178089  
 Inactive Date: 08/25/2022  
 Create Date: 05/26/2022  
 Last Act Date: 08/26/2022  
 Mailing Name: Not reported  
 Mailing Address: 1991 MAGELLAN DRIVE  
 Mailing Address 2: Not reported  
 Mailing City,State,Zip: OAKLAND, CA  
 Owner Name: RYAN FURUYAMA  
 Owner Address: 1991 MAGELLAN DRIVE  
 Owner Address 2: Not reported  
 Owner City,State,Zip: OAKLAND, CA 94611

**Focus Map:**  
**5**

Map ID  
Direction  
Distance  
Elevation

MAP FINDINGS

Site

Database(s)

EDR ID Number  
EPA ID Number

**RYAN FURUYAMA (Continued)**

**S129453594**

Owner Phone: 3144943668  
Owner Fax: Not reported  
Contact Name: RYAN FURUYAMA  
Contact Address: 1991 MAGELLAN DRIVE  
Contact Address 2: Not reported  
City,State,Zip: OAKLAND, CA 94611  
Contact Phone: 3144943668  
Contact Fax: Not reported  
Facility Status: Not reported  
Facility Type: Not reported  
Category: Not reported  
Latitude: Not reported  
Longitude: Not reported

**1719**      **SATEESH APTE**  
**WNW**      **5529 SNAKE RD**  
**1/8-1/4**      **OAKLAND, CA 94611**  
**0.237 mi.**  
**1253 ft.**

**HWTS**      **S120997448**  
**HAZNET**      **N/A**

**Actual:**  
**605 ft.**  
**Focus Map:**  
**9**

**HWTS:**  
Name: SATEESH APTE  
Address: 5529 SNAKE RD  
Address 2: Not reported  
City,State,Zip: OAKLAND, CA 94611  
EPA ID: CAC002857908  
Inactive Date: 07/22/2016  
Create Date: 04/21/2016  
Last Act Date: Not reported  
Mailing Name: Not reported  
Mailing Address: 5529 SNAKE RD  
Mailing Address 2: Not reported  
Mailing City,State,Zip: OAKLAND, CA 946112908  
Owner Name: SATEESH APTE  
Owner Address: 5529 SNAKE RD  
Owner Address 2: Not reported  
Owner City,State,Zip: OAKLAND, CA 946112908  
Owner Phone: Not reported  
Owner Fax: Not reported  
Contact Name: SATEESH APTE  
Contact Address: 5529 SNAKE RD  
Contact Address 2: Not reported  
City,State,Zip: OAKLAND, CA 946112908  
Contact Phone: Not reported  
Contact Fax: Not reported  
Facility Status: Inactive  
Facility Type: TEMPORARY  
Category: STATE  
Latitude: 37.824613  
Longitude: -122.208517

**HAZNET:**  
Name: SATEESH APTE  
Address: 5529 SNAKE RD  
Address 2: Not reported  
City,State,Zip: OAKLAND, CA 946112908  
Contact: SATEESH APTE

Map ID  
Direction  
Distance  
Elevation

MAP FINDINGS

Site

Database(s)

EDR ID Number  
EPA ID Number

**SATEESH APTE (Continued)**

**S120997448**

Telephone: 9259986131  
Mailing Name: Not reported  
Mailing Address: 5529 SNAKE RD  
  
Year: 2016  
Gepaid: CAC002857908  
TSD EPA ID: CAD981382732  
CA Waste Code: 151 - Asbestos containing waste  
Disposal Method: H132 - Landfill Or Surface Impoundment That Will Be Closed As  
Landfill( To Include On-Site Treatment And/Or Stabilization)  
Tons: 0.23

1720  
NNW  
1/8-1/4  
0.238 mi.  
1255 ft.

**DAVID BIRNBAUM**  
**64 SANDRINGHAM RD**  
**PIEDMONT, CA 94611**

**HWTS S118222339**  
**HAZNET N/A**

**Actual:**  
**447 ft.**  
**Focus Map:**  
**9**

**HWTS:**  
Name: DAVID BIRNBAUM  
Address: 64 SANDRINGHAM RD  
Address 2: Not reported  
City,State,Zip: PIEDMONT, CA 94611  
EPA ID: CAC002786031  
Inactive Date: 12/16/2014  
Create Date: 09/16/2014  
Last Act Date: Not reported  
Mailing Name: Not reported  
Mailing Address: 64 SANDRINGHAM RD  
Mailing Address 2: Not reported  
Mailing City,State,Zip: PIEDMONT, CA 94611  
Owner Name: DAVID BIRNBAUM  
Owner Address: 64 SANDRINGHAM RD  
Owner Address 2: Not reported  
Owner City,State,Zip: PIEDMONT, CA 94611  
Owner Phone: Not reported  
Owner Fax: Not reported  
Contact Name: DAVID BIRNBAUM  
Contact Address: 64 SANDRINGHAM RD  
Contact Address 2: Not reported  
City,State,Zip: PIEDMONT, CA 94611  
Contact Phone: Not reported  
Contact Fax: Not reported  
Facility Status: Inactive  
Facility Type: TEMPORARY  
Category: STATE  
Latitude: 37.817311  
Longitude: -122.216412

**HAZNET:**  
Name: DAVID BIRNBAUM  
Address: 64 SANDRINGHAM RD  
Address 2: Not reported  
City,State,Zip: PIEDMONT, CA 94611  
Contact: DAVID BIRNBAUM  
Telephone: 5105049334

Map ID  
Direction  
Distance  
Elevation

MAP FINDINGS

Site

Database(s)

EDR ID Number  
EPA ID Number

**DAVID BIRNBAUM (Continued)**

**S118222339**

Mailing Name: Not reported  
Mailing Address: 64 SANDRINGHAM RD  
  
Year: 2014  
Gepaid: CAC002786031  
TSD EPA ID: CAD981382732  
CA Waste Code: 151 - Asbestos containing waste  
Disposal Method: H132 - Landfill Or Surface Impoundment That Will Be Closed As  
Landfill( To Include On-Site Treatment And/Or Stabilization)  
  
Tons: 0.4

Additional Info:

Year: 2014  
Gen EPA ID: CAC002786031

Shipment Date: 20140917  
Creation Date: 11/1/2014 22:15:05  
Receipt Date: 20140923  
Manifest ID: 013458592JJK  
Trans EPA ID: CAL000291177  
Trans Name: SYNERGY ENTERPRISES INC  
Trans 2 EPA ID: CAR000037283  
Trans 2 Name: WORLD ENVIRONMENTAL & ENERGY  
TSD EPA ID: CAD981382732  
Trans Name: ALTAMONT LANDFILL  
TSD EPA Alt ID: Not reported  
TSD EPA Alt Name: Not reported  
Waste Code Description: 151 - Asbestos-containing waste  
RCRA Code: Not reported  
Meth Code: H132 - Landfill Or Surface Impoundment That Will Be Closed As  
Landfill( To Include On-Site Treatment And/Or Stabilization)  
  
Quantity Tons: 0.4  
Waste Quantity: 1  
Quantity Unit: Y  
Additional Code 1: Not reported  
Additional Code 2: Not reported  
Additional Code 3: Not reported  
Additional Code 4: Not reported  
Additional Code 5: Not reported

1721  
SE  
1/8-1/4  
0.238 mi.  
1256 ft.

1962 LEIMERT BLVD  
OAKLAND, CA

CHMIRS S110979972  
N/A

Actual:  
551 ft.

Focus Map:  
9

CHMIRS:  
Name: Not reported  
Address: 1962 LEIMERT BLVD  
City,State,Zip: OAKLAND, CA  
OES Incident Number: 10-3568  
OES notification: 06/11/2010  
OES Date: Not reported  
OES Time: Not reported  
**Date Completed: Not reported**  
Property Use: Not reported

Map ID  
Direction  
Distance  
Elevation

MAP FINDINGS

Site

Database(s)

EDR ID Number  
EPA ID Number

(Continued)

S110979972

Agency Id Number:	Not reported
Agency Incident Number:	Not reported
Time Notified:	Not reported
Time Completed:	Not reported
Surrounding Area:	Not reported
Estimated Temperature:	Not reported
Property Management:	Not reported
More Than Two Substances Involved?:	Not reported
Resp Agncy Personel # Of Decontaminated:	Not reported
Responding Agency Personel # Of Injuries:	Not reported
Responding Agency Personel # Of Fatalities:	Not reported
Others Number Of Decontaminated:	Not reported
Others Number Of Injuries:	Not reported
Others Number Of Fatalities:	Not reported
Vehicle Make/year:	Not reported
Vehicle License Number:	Not reported
Vehicle State:	Not reported
Vehicle Id Number:	Not reported
CA DOT PUC/ICC Number:	Not reported
Company Name:	Not reported
Reporting Officer Name/ID:	Not reported
Report Date:	Not reported
Facility Telephone:	Not reported
Waterway Involved:	No
Waterway:	Not reported
Spill Site:	Road
Cleanup By:	Responsible Party
Containment:	Not reported
What Happened:	Not reported
Type:	Not reported
Measure:	Gal(s)
Other:	Not reported
Date/Time:	902
Year:	2010
Agency:	City of Oakland
Incident Date:	6/11/2010
Admin Agency:	City of Oakland Fire Department
Amount:	Not reported
Contained:	Yes
Site Type:	Not reported
E Date:	Not reported
Substance:	Sewage
Quantity Released:	100
Unknown:	Not reported
Substance #2:	Not reported
Substance #3:	Not reported
Evacuations:	Not reported
Number of Injuries:	Not reported
Number of Fatalities:	Not reported
#1 Pipeline:	Not reported
#2 Pipeline:	Not reported
#3 Pipeline:	Not reported
#1 Vessel >= 300 Tons:	Not reported
#2 Vessel >= 300 Tons:	Not reported
#3 Vessel >= 300 Tons:	Not reported
Evacs:	Not reported
Injuries:	Not reported

Map ID  
 Direction  
 Distance  
 Elevation

MAP FINDINGS

Site

Database(s)

EDR ID Number  
 EPA ID Number

**(Continued)**

**S110979972**

Fatals:	Not reported
Comments:	Not reported
Description:	Due to a blockage in the main line, sewage overflowed from a manhole. Caller states that most was captured and the portion that wasn't was recycled back into the sewer line.

<b>JK1722</b>	<b>ASSOCIATED CLEANERS &amp; DYERS</b>	<b>EDR Hist Cleaner</b>	<b>1009143101</b>
<b>SW</b>	<b>1200 34TH ST</b>		<b>N/A</b>
<b>1/8-1/4</b>	<b>OAKLAND, CA</b>		
<b>0.238 mi.</b>			
<b>1256 ft.</b>	<b>Site 2 of 2 in cluster JK</b>		
<b>Actual:</b>	<b>EDR Hist Cleaner</b>		
<b>123 ft.</b>			
<b>Focus Map:</b>	<b>Year: Name:</b>	<b>Type:</b>	
<b>11</b>	<b>1933 ASSOCIATED CLEANERS &amp; DYERS</b>	<b>CLEANERS GARMENTS CURTAINS AND DRAPERIES</b>	

<b>IT1723</b>	<b>ROCHELLE DINEEN</b>	<b>HWTS</b>	<b>S121003828</b>
<b>WNW</b>	<b>1059 BROOKWOOD RD</b>	<b>HAZNET</b>	<b>N/A</b>
<b>1/8-1/4</b>	<b>OAKLAND, CA 94610</b>		
<b>0.238 mi.</b>			
<b>1257 ft.</b>	<b>Site 3 of 4 in cluster IT</b>		
<b>Actual:</b>	<b>HWTS:</b>		
<b>97 ft.</b>	<b>Name:</b>	<b>ROCHELLE DINEEN</b>	
<b>Focus Map:</b>	<b>Address:</b>	<b>1059 BROOKWOOD RD</b>	
<b>8</b>	<b>Address 2:</b>	<b>Not reported</b>	
	<b>City,State,Zip:</b>	<b>OAKLAND, CA 94610</b>	
	<b>EPA ID:</b>	<b>CAC002868014</b>	
	<b>Inactive Date:</b>	<b>10/06/2016</b>	
	<b>Create Date:</b>	<b>07/06/2016</b>	
	<b>Last Act Date:</b>	<b>Not reported</b>	
	<b>Mailing Name:</b>	<b>Not reported</b>	
	<b>Mailing Address:</b>	<b>1059 BROOKWOOD RD</b>	
	<b>Mailing Address 2:</b>	<b>Not reported</b>	
	<b>Mailing City,State,Zip:</b>	<b>OAKLAND, CA 94610</b>	
	<b>Owner Name:</b>	<b>ROCHELLE DINEEN</b>	
	<b>Owner Address:</b>	<b>1059 BROOKWOOD RD</b>	
	<b>Owner Address 2:</b>	<b>Not reported</b>	
	<b>Owner City,State,Zip:</b>	<b>OAKLAND, CA 94610</b>	
	<b>Owner Phone:</b>	<b>Not reported</b>	
	<b>Owner Fax:</b>	<b>Not reported</b>	
	<b>Contact Name:</b>	<b>ROCHELLE DINEEN</b>	
	<b>Contact Address:</b>	<b>1059 BROOKWOOD RD</b>	
	<b>Contact Address 2:</b>	<b>Not reported</b>	
	<b>City,State,Zip:</b>	<b>OAKLAND, CA 94610</b>	
	<b>Contact Phone:</b>	<b>Not reported</b>	
	<b>Contact Fax:</b>	<b>Not reported</b>	
	<b>Facility Status:</b>	<b>Inactive</b>	
	<b>Facility Type:</b>	<b>TEMPORARY</b>	
	<b>Category:</b>	<b>STATE</b>	
	<b>Latitude:</b>	<b>-90</b>	
	<b>Longitude:</b>	<b>180</b>	

Map ID  
 Direction  
 Distance  
 Elevation

MAP FINDINGS

Site

Database(s)

EDR ID Number  
 EPA ID Number

**ROCHELLE DINEEN (Continued)**

**S121003828**

HAZNET:  
 Name: ROCHELLE DINEEN  
 Address: 1059 BROOKWOOD RD  
 Address 2: Not reported  
 City,State,Zip: OAKLAND, CA 94610  
 Contact: ROCHELLE DINEEN  
 Telephone: 5103323793  
 Mailing Name: Not reported  
 Mailing Address: 1059 BROOKWOOD RD  
  
 Year: 2016  
 Gepaid: CAC002868014  
 TSD EPA ID: CAD981382732  
 CA Waste Code: 151 - Asbestos containing waste  
 Disposal Method: H132 - Landfill Or Surface Impoundment That Will Be Closed As  
 Landfill( To Include On-Site Treatment And/Or Stabilization)  
 Tons: 0.23

**JU1724**  
**WNW**  
**1/8-1/4**  
**0.238 mi.**  
**1258 ft.**

**DAVID & PATRICIA MARKMAN**  
**2181 TRAFALGAR PLACE**  
**OAKLAND, CA 94611**  
  
**Site 1 of 4 in cluster JU**

**RCRA NonGen / NLR 1027445834**  
**CAC003183362**

**Actual:**  
**582 ft.**  
**Focus Map:**  
**9**

RCRA Listings:  
 Date Form Received by Agency: 20220630  
 Handler Name: David & Patricia Markman  
 Handler Address: 2181 TRAFALGAR PLACE  
 Handler City,State,Zip: OAKLAND, CA 94611  
 EPA ID: CAC003183362  
 Contact Name: DAVID & PATRICIA MARKMAN  
 Contact Address: 2181 TRAFALGAR PLACE  
 Contact City,State,Zip: OAKLAND, CA 94611  
 Contact Telephone: 805-215-2551  
 Contact Fax: Not reported  
 Contact Email: LAILAA@PWSEI.COM  
 Contact Title: Not reported  
 EPA Region: 09  
 Land Type: Not reported  
 Federal Waste Generator Description: Not a generator, verified  
 Non-Notifier: Not reported  
 Biennial Report Cycle: Not reported  
 Accessibility: Not reported  
 Active Site Indicator: Not reported  
 State District Owner: Not reported  
 State District: Not reported  
 Mailing Address: 2181 TRAFALGAR PLACE  
 Mailing City,State,Zip: OAKLAND, CA 94611  
 Owner Name: David & Patricia Markman  
 Owner Type: Other  
 Operator Name: David & Patricia Markman  
 Operator Type: Other  
 Short-Term Generator Activity: No  
 Importer Activity: No  
 Mixed Waste Generator: No  
 Transporter Activity: No



Map ID  
 Direction  
 Distance  
 Elevation

MAP FINDINGS

Site

Database(s)

EDR ID Number  
 EPA ID Number

**DAVID & PATRICIA MARKMAN (Continued)**

**1027445834**

Transfer Facility Activity:	No
Recycler Activity with Storage:	No
Small Quantity On-Site Burner Exemption:	No
Smelting Melting and Refining Furnace Exemption:	No
Underground Injection Control:	No
Off-Site Waste Receipt:	No
Universal Waste Indicator:	No
Universal Waste Destination Facility:	No
Federal Universal Waste:	No
Active Site State-Reg Handler:	---
Federal Facility Indicator:	Not reported
Hazardous Secondary Material Indicator:	N
Sub-Part K Indicator:	Not reported
2018 GPRC Permit Baseline:	Not on the Baseline
2018 GPRC Renewals Baseline:	Not on the Baseline
202 GPRC Corrective Action Baseline:	No
Subject to Corrective Action Universe:	No
Non-TSDFs Where RCRA CA has Been Imposed Universe:	No
Corrective Action Priority Ranking:	No NCAPS ranking
Environmental Control Indicator:	No
Institutional Control Indicator:	No
Human Exposure Controls Indicator:	N/A
Groundwater Controls Indicator:	N/A
Significant Non-Complier Universe:	No
Unaddressed Significant Non-Complier Universe:	No
Addressed Significant Non-Complier Universe:	No
Significant Non-Complier With a Compliance Schedule Universe:	No
Financial Assurance Required:	Not reported
Handler Date of Last Change:	20220630
Recognized Trader-Importer:	No
Recognized Trader-Exporter:	No
Importer of Spent Lead Acid Batteries:	No
Exporter of Spent Lead Acid Batteries:	No
Recycler Activity Without Storage:	No
Manifest Broker:	No
Sub-Part P Indicator:	No

Handler - Owner Operator:

Owner/Operator Indicator:	Owner
Owner/Operator Name:	DAVID & PATRICIA MARKMAN
Legal Status:	Other
Date Became Current:	Not reported
Date Ended Current:	Not reported
Owner/Operator Address:	2181 TRAFALGAR PLACE
Owner/Operator City,State,Zip:	OAKLAND, CA 94611
Owner/Operator Telephone:	805-215-2551
Owner/Operator Telephone Ext:	Not reported
Owner/Operator Fax:	Not reported
Owner/Operator Email:	Not reported

Owner/Operator Indicator:	Operator
Owner/Operator Name:	DAVID & PATRICIA MARKMAN
Legal Status:	Other
Date Became Current:	Not reported
Date Ended Current:	Not reported
Owner/Operator Address:	2181 TRAFALGAR PLACE

Map ID  
Direction  
Distance  
Elevation

MAP FINDINGS

Site

Database(s)

EDR ID Number  
EPA ID Number

**DAVID & PATRICIA MARKMAN (Continued)**

**1027445834**

Owner/Operator City,State,Zip: OAKLAND, CA 94611  
Owner/Operator Telephone: 805-215-2551  
Owner/Operator Telephone Ext: Not reported  
Owner/Operator Fax: Not reported  
Owner/Operator Email: Not reported

Historic Generators:

Receive Date: 20220630  
Handler Name: DAVID & PATRICIA MARKMAN  
Federal Waste Generator Description: Not a generator, verified  
State District Owner: Not reported  
Large Quantity Handler of Universal Waste: No  
Recognized Trader Importer: No  
Recognized Trader Exporter: No  
Spent Lead Acid Battery Importer: No  
Spent Lead Acid Battery Exporter: No  
Current Record: Yes  
Non Storage Recycler Activity: No  
Electronic Manifest Broker: No

List of NAICS Codes and Descriptions:

NAICS Code: 56299  
NAICS Description: ALL OTHER WASTE MANAGEMENT SERVICES

Facility Has Received Notices of Violations:

Violations: No Violations Found

Evaluation Action Summary:

Evaluations: No Evaluations Found

JU1725  
WNW  
1/8-1/4  
0.238 mi.  
1258 ft.

**DAVID & PATRICIA MARKMAN**  
**2181 TRAFALGAR PLACE**  
**OAKLAND, CA 94611**  
**Site 2 of 4 in cluster JU**

**ECHO 1027484973**  
**N/A**

**Actual:**  
**582 ft.**

**ECHO:**

Envid: 1027484973  
Registry ID: 110071305565  
DFR URL: <http://echo.epa.gov/detailed-facility-report?fid=110071305565>  
Name: DAVID & PATRICIA MARKMAN  
Address: 2181 TRAFALGAR PLACE  
City,State,Zip: OAKLAND, CA 94611

**Focus Map:**  
**9**

MAP FINDINGS

Map ID  
Direction  
Distance  
Elevation

Site

Database(s)

EDR ID Number  
EPA ID Number

**JU1726**     **DAVID & PATRICIA MARKMAN**  
**WNW**        **2181 TRAFALGAR PLACE**  
**1/8-1/4**     **OAKLAND, CA 94611**  
**0.238 mi.**  
**1258 ft.**     **Site 3 of 4 in cluster JU**

**FINDS**    **1027543369**  
**N/A**

**Actual:**        **FINDS:**  
**582 ft.**         Registry ID:        110071305565

**Focus Map:**    Click Here for FRS Facility Detail Report:  
**9**

Environmental Interest/Information System:

The Resource Conservation and Recovery Act Information System (RCRAInfo) is EPA's comprehensive information system in support of the Resource Conservation and Recovery Act (RCRA) of 1976 and the Hazardous and Solid Waste Amendments (HSWA) of 1984. It tracks many types of information about generators, transporters, treaters, storers, and disposers of hazardous waste.

[Click this hyperlink](#) while viewing on your computer to access additional FINDS: detail in the EDR Site Report.

**JU1727**     **DAVID & PATRICIA MARKMAN**  
**WNW**        **2181 TRAFALGAR PLACE**  
**1/8-1/4**     **OAKLAND, CA 94611**  
**0.238 mi.**  
**1258 ft.**     **Site 4 of 4 in cluster JU**

**HWTS**    **S129457199**  
**N/A**

**Actual:**        **HWTS:**  
**582 ft.**         Name:                     DAVID & PATRICIA MARKMAN  
**Focus Map:**    Address:                  2181 TRAFALGAR PLACE  
**9**                    Address 2:                Not reported  
                          City,State,Zip:         OAKLAND, CA 94611  
                          EPA ID:                    CAC003183362  
                          Inactive Date:         09/29/2022  
                          Create Date:            06/30/2022  
                          Last Act Date:         09/30/2022  
                          Mailing Name:         Not reported  
                          Mailing Address:       2181 TRAFALGAR PLACE  
                          Mailing Address 2:     Not reported  
                          Mailing City,State,Zip: OAKLAND, CA  
                          Owner Name:            DAVID & PATRICIA MARKMAN  
                          Owner Address:        2181 TRAFALGAR PLACE  
                          Owner Address 2:      Not reported  
                          Owner City,State,Zip: OAKLAND, CA 94611  
                          Owner Phone:         8052152551  
                          Owner Fax:             Not reported  
                          Contact Name:         DAVID & PATRICIA MARKMAN  
                          Contact Address:       2181 TRAFALGAR PLACE  
                          Contact Address 2:     Not reported  
                          City,State,Zip:        OAKLAND, CA 94611  
                          Contact Phone:        8052152551  
                          Contact Fax:            Not reported  
                          Facility Status:        Not reported  
                          Facility Type:         Not reported  
                          Category:              Not reported  
                          Latitude:                Not reported  
                          Longitude:              Not reported

MAP FINDINGS

Map ID			EDR ID Number
Direction			EPA ID Number
Distance			
Elevation	Site	Database(s)	

<b>IS1728</b> <b>SE</b> <b>1/8-1/4</b> <b>0.239 mi.</b> <b>1260 ft.</b>	<b>LIONS POOL</b> <b>3860 HANLY RD</b> <b>OAKLAND, CA 94602</b>  <b>Site 8 of 15 in cluster IS</b>	<b>FINDS</b>	<b>1023331079</b> <b>N/A</b>
---	--	--------------	---------------------------------

**Actual:** 258 ft.      **FINDS:**  
Registry ID: 110066257151

**Focus Map:** 9      [Click Here for FRS Facility Detail Report:](#)

**Environmental Interest/Information System:**

The California Environmental Protection Agency (CalEPA) has recently implemented a new data warehouse system (nSite). This data warehouse combines and merges facility and site information from five different systems managed within CalEPA. The five systems are: California Environmental Reporting System (CERS), EnviroStor, GeoTracker, California Integrated Water Quality System (CIWQS), and Toxic Release Inventory (TRI).

[Click this hyperlink](#) while viewing on your computer to access additional FINDS: detail in the EDR Site Report.

<b>IS1729</b> <b>SE</b> <b>1/8-1/4</b> <b>0.239 mi.</b> <b>1260 ft.</b>	<b>LIONS POOL</b> <b>3860 HANLY RD</b> <b>OAKLAND, CA 94602</b>  <b>Site 9 of 15 in cluster IS</b>	<b>CERS</b>	<b>S121742569</b> <b>N/A</b>
---	--	-------------	---------------------------------

**Actual:** 258 ft.      **CERS:**  
Name: LIONS POOL  
Address: 3860 HANLY RD  
City, State, Zip: OAKLAND, CA 94602  
Site ID: 130898  
**Focus Map:** 9      CERS ID: 10454983  
CERS Description: Chemical Storage Facilities

**Violations:**

Site ID:	130898
Site Name:	Lions Pool
Violation Date:	09-07-2016
Citation:	HSC 6.95 25508(a)(1) - California Health and Safety Code, Chapter 6.95, Section(s) 25508(a)(1)
Violation Description:	Failure to complete and electronically submit a site map with all required content.
Violation Notes:	Returned to compliance on 10/11/2016. OBSERVATION: Site map 2 and 3 both indicate CL2 near the filter room and/or pump room which indicates chlorine gas. Additionally, the site map3 indicates "chlorine gas" in the legend. Chlorine gas is NOT present at the facility according to pool technician, construction mechanic, and inspection. Carbon Dioxide cylinders are not indicated on the site map. CORRECTIVE ACTION: REPLACE "CL2" with NaClO, or bleach, or sodium hypochlorite to indicate the 1,000 gallon poly tank. ADD carbon dioxide indication to maps 2 and 3.
Violation Division:	Alameda County Environmental Health
Violation Program:	HMRRP
Violation Source:	CERS,
Site ID:	130898
Site Name:	Lions Pool
Violation Date:	12-22-2015
Citation:	HSC 6.95 25508(d) - California Health and Safety Code, Chapter 6.95,

Map ID  
Direction  
Distance  
Elevation

MAP FINDINGS

Site

Database(s)

EDR ID Number  
EPA ID Number

LIONS POOL (Continued)

S121742569

Section(s) 25508(d)  
Violation Description: Failure to complete and/or electronically submit a business plan when storing/handling a hazardous material at or above reportable quantities.  
Violation Notes: Returned to compliance on 01/07/2016.  
Violation Division: Alameda County Environmental Health  
Violation Program: HMRRP  
Violation Source: CERS,

Site ID: 130898  
Site Name: Lions Pool  
Violation Date: 09-07-2016  
Citation: HSC 6.95 25507 - California Health and Safety Code, Chapter 6.95, Section(s) 25507

Violation Description: Failure to adequately establish and implement a business plan when storing/handling a hazardous material at or above reportable quantities.  
Violation Notes: Returned to compliance on 10/11/2016. OBSERVATION: Incompatible chemicals within the pool filter room are not segregated (by distance and/or physical barrier) to prevent potential mixing should crates of bottles fall over. Muriatic / hydrochloric acid and bleach / chlorine (base) stored in 1 gallon bottles in close proximity to each other. CORRECTIVE ACTION: Ensure facility takes reasonable efforts to prevent co-mingling of incompatible chemicals; incompatible chemicals handled at the facility are acids and bases. Separation of incompatible materials shall be accomplished by: 1. Segregating incompatible materials in storage by a distance of not less than 20 feet; or 2. Isolating incompatible materials in storage by a noncombustible partition extending not less than 18 inches above and to the sides of the stored material; or 3. Storing liquid and solid materials in hazardous material storage cabinets. Transmit a photograph or documentation of the chosen separation method ot ACDEH inspector. [Truncated]  
Violation Division: Alameda County Environmental Health  
Violation Program: HMRRP  
Violation Source: CERS,

Site ID: 130898  
Site Name: Lions Pool  
Violation Date: 09-07-2016  
Citation: HSC 6.95 25505(a)(4) - California Health and Safety Code, Chapter 6.95, Section(s) 25505(a)(4)

Violation Description: Failure to provide initial and annual training to all employees in safety procedures in the event of a release or threatened release of a hazardous material or failure to document and maintain training records for a minimum of three years.  
Violation Notes: Returned to compliance on 10/11/2016. OBSERVATION: Facility representative (front desk attendant) was not aware of types and quantities hazardous materials stored on site and was not aware of appropriate emergency response or notification procedures. Facility pool maintenance technician was not aware of HMBP existence or emergency response procedures. HMBP dated 2008 was found within the MSDS storage basket within the filter room. CORRECTIVE ACTION: Facility shall ensure pool technicians, lifeguards, etc... receive training and hazardous materials awareness appropriate for their position and emergency response duties. Keep an updated copy of the HMBP and emergency contacts in the filter room and the front office.

Map ID  
Direction  
Distance  
Elevation

MAP FINDINGS

Site

Database(s)

EDR ID Number  
EPA ID Number

**LIONS POOL (Continued)**

**S121742569**

Violation Division: Alameda County Environmental Health  
Violation Program: HMRRP  
Violation Source: CERS,

Site ID: 130898  
Site Name: Lions Pool  
Violation Date: 11-08-2017  
Citation: HSC 6.95 25508(a)(1) - California Health and Safety Code, Chapter 6.95, Section(s) 25508(a)(1)

Violation Description: Failure to complete and electronically submit a business plan when storing/handling a hazardous material at or above reportable quantities.

Violation Notes: Returned to compliance on 11/13/2017.

Violation Division: Alameda County Environmental Health  
Violation Program: HMRRP  
Violation Source: CERS,

Site ID: 130898  
Site Name: Lions Pool  
Violation Date: 09-07-2016  
Citation: 19 CCR 6.95 25508(a)(1) - California Code of Regulations, Title 19, Chapter 6.95, Section(s) 25508(a)(1)

Violation Description: Failure to complete and electronically submit the Business Activities Page and/or Business Owner Operator Identification Page.

Violation Notes: Returned to compliance on 10/11/2016. OBSERVATION: Phone number for secondary emergency contact Harith Aleem is incorrect in CERS. Old # 510-238-2196 should be 510-615-5838. CORRECTIVE ACTION: Update phone numbers in CERS for all contacts. NOTE: THIS MINOR VIOLATION ADDED ON 9/12/2016 DURING CONTACT FOLLOW UP.

Violation Division: Alameda County Environmental Health  
Violation Program: HMRRP  
Violation Source: CERS,

Evaluation:  
Eval General Type: Compliance Evaluation Inspection  
Eval Date: 09-07-2016  
Violations Found: Yes  
Eval Type: Routine done by local agency

Eval Notes: Routine HMBP inspection of Lions Pool at 3860 Hanly Road, Oakland. Facility walk through conducted with construction mechanic Martin Tovar. Additional personnel interviewed: Franklin, Pool Maintenance Technician; and Cameron, lifeguard at front desk. Note: The pool chemicals and pump room are in the ground level floor whilst an after school program / recreation room is upstairs. According to Cameron, pool staff does not have access to the pump/filter/chemical room. Access is available only to managers and maintenance staff. Pool staff receives training at least monthly on: Lifeguarding; CPR, and Title 22 Advanced First Aid. Not present: Michelle Delmage is the aquatics supervisor; Tiffany Lai is the aquatics director. A copy of the inspection report will be transmitted to: Kayleigh Lim (environmental specialist); and Harith Aleem (aquatics director) at "haleem@oaklandnet.com". All violations noted in this Hazardous Materials Business Plan [Truncated]

Eval Division: Alameda County Environmental Health  
Eval Program: HMRRP  
Eval Source: CERS,

Map ID  
Direction  
Distance  
Elevation

MAP FINDINGS

Site

Database(s)

EDR ID Number  
EPA ID Number

**LIONS POOL (Continued)**

**S121742569**

Eval General Type: Other/Unknown  
Eval Date: 11-08-2017  
Violations Found: Yes  
Eval Type: Other, not routine, done by local agency  
Eval Notes: GENERATE NOV/ADDING VIOLATION  
Eval Division: Alameda County Environmental Health  
Eval Program: HMRRP  
Eval Source: CERS,

Eval General Type: Compliance Evaluation Inspection  
Eval Date: 11-17-2022  
Violations Found: No  
Eval Type: Routine done by local agency  
Eval Notes: Alameda County Department of Environmental Health (ACDEH) conducted a routine triennial hazardous materials business plan (HMBP) inspection. ACDEH was granted consent to inspect by Kayleigh Lim and Taurus Ringold. Alameda County HMBP permit is current and expires 6/30/23. No violations noted during the inspection. Continue to complete HMBP re-certification annually. A complete HMBP certification consists of Facility Information, Hazardous Materials Inventory, and Emergency Response and Training Plans.  
Eval Division: Alameda County Environmental Health  
Eval Program: HMRRP  
Eval Source: CERS,

Eval General Type: Other/Unknown  
Eval Date: 12-22-2015  
Violations Found: Yes  
Eval Type: Other, not routine, done by local agency  
Eval Notes: HMBP NOV LETTER  
Eval Division: Alameda County Environmental Health  
Eval Program: HMRRP  
Eval Source: CERS,

Enforcement Action:  
Site ID: 130898  
Site Name: Lions Pool  
Site Address: 3860 HANLY RD  
Site City: OAKLAND  
Site Zip: 94602  
Enf Action Date: 12-22-2015  
Enf Action Type: Notice of Violation (Unified Program)  
Enf Action Description: Notice of Violation Issued by the Inspector at the Time of Inspection  
Enf Action Notes: Not reported  
Enf Action Division: Alameda County Environmental Health  
Enf Action Program: HMRRP  
Enf Action Source: CERS,

Site ID: 130898  
Site Name: Lions Pool  
Site Address: 3860 HANLY RD  
Site City: OAKLAND  
Site Zip: 94602  
Enf Action Date: 11-08-2017  
Enf Action Type: Notice of Violation (Unified Program)  
Enf Action Description: Notice of Violation Issued by the Inspector at the Time of Inspection  
Enf Action Notes: Not reported

Map ID  
Direction  
Distance  
Elevation

MAP FINDINGS

Site

Database(s)

EDR ID Number  
EPA ID Number

**LIONS POOL (Continued)**

**S121742569**

Enf Action Division: Alameda County Environmental Health  
Enf Action Program: HMRRP  
Enf Action Source: CERS,

Coordinates:  
Site ID: 130898  
Facility Name: Lions Pool  
Env Int Type Code: HMBP  
Program ID: 10454983  
Coord Name: Not reported  
Ref Point Type Desc: Center of a facility or station.,  
Latitude: 37.806900  
Longitude: -122.214480

Affiliation:  
Affiliation Type Desc: Facility Mailing Address  
Entity Name: Mailing Address  
Entity Title: Not reported  
Affiliation Address: 250 Frank Ogawa Plaza, Suite 5301  
Affiliation City: Oakland  
Affiliation State: CA  
Affiliation Country: Not reported  
Affiliation Zip: 94612  
Affiliation Phone: ,

Affiliation Type Desc: CUPA District  
Entity Name: Alameda County Env Health  
Entity Title: Not reported  
Affiliation Address: 1131 Harbor Parkway, Suite 240  
Affiliation City: Alameda  
Affiliation State: CA  
Affiliation Country: Not reported  
Affiliation Zip: 94502-6577  
Affiliation Phone: (510) 567-6700,

Affiliation Type Desc: Document Preparer  
Entity Name: Kayleigh Lim  
Entity Title: Not reported  
Affiliation Address: Not reported  
Affiliation City: Not reported  
Affiliation State: Not reported  
Affiliation Country: Not reported  
Affiliation Zip: Not reported  
Affiliation Phone: ,

Affiliation Type Desc: Identification Signer  
Entity Name: Kayleigh Lim  
Entity Title: Environmental Compliance Specialist  
Affiliation Address: Not reported  
Affiliation City: Not reported  
Affiliation State: Not reported  
Affiliation Country: Not reported  
Affiliation Zip: Not reported  
Affiliation Phone: ,

Affiliation Type Desc: Legal Owner



Map ID  
 Direction  
 Distance  
 Elevation

MAP FINDINGS

Site

Database(s)

EDR ID Number  
 EPA ID Number

**LIONS POOL (Continued)**

**S121742569**

Entity Name: City of Oakland  
 Entity Title: Not reported  
 Affiliation Address: 250 Frank Ogawa Plaza, Suite 5301  
 Affiliation City: Oakland  
 Affiliation State: CA  
 Affiliation Country: United States  
 Affiliation Zip: 94612  
 Affiliation Phone: (510) 238-7314,

Affiliation Type Desc: Environmental Contact  
 Entity Name: Kayleigh Lim  
 Entity Title: Not reported  
 Affiliation Address: 250 Frank Ogawa Plaza, Suite 5301  
 Affiliation City: Oakland  
 Affiliation State: CA  
 Affiliation Country: Not reported  
 Affiliation Zip: 94612  
 Affiliation Phone: ,

Affiliation Type Desc: Operator  
 Entity Name: City of Oakland  
 Entity Title: Not reported  
 Affiliation Address: Not reported  
 Affiliation City: Not reported  
 Affiliation State: Not reported  
 Affiliation Country: Not reported  
 Affiliation Zip: Not reported  
 Affiliation Phone: (510) 238-7314,

Affiliation Type Desc: Parent Corporation  
 Entity Name: City of Oakland  
 Entity Title: Not reported  
 Affiliation Address: Not reported  
 Affiliation City: Not reported  
 Affiliation State: Not reported  
 Affiliation Country: Not reported  
 Affiliation Zip: Not reported  
 Affiliation Phone: ,

**IS1730 CITY OF OAKLAND**  
**SE 3860 HANLY RD**  
**1/8-1/4 OAKLAND, CA 94602**  
**0.239 mi.**  
**1260 ft. Site 10 of 15 in cluster IS**

**HWTS S112963755**  
**HAZNET N/A**

**Actual:** 258 ft.  
**Focus Map:** 9

HWTS:  
 Name: CITY OF OAKLAND  
 Address: 3860 HANLY RD  
 Address 2: Not reported  
 City,State,Zip: OAKLAND, CA 94602  
 EPA ID: CAC002620330  
 Inactive Date: 02/14/2008  
 Create Date: 08/17/2007  
 Last Act Date: Not reported  
 Mailing Name: Not reported  
 Mailing Address: 250 FRANK H OGAWA PLZ STE 5301  
 Mailing Address 2: Not reported

Map ID  
Direction  
Distance  
Elevation

MAP FINDINGS

Site

Database(s)

EDR ID Number  
EPA ID Number

**CITY OF OAKLAND (Continued)**

**S112963755**

Mailing City,State,Zip: OAKLAND, CA 946122034  
Owner Name: CITY OF OAKLAND  
Owner Address: 250 FRANK H OGAWA PLZ STE 5301  
Owner Address 2: Not reported  
Owner City,State,Zip: OAKLAND, CA 946122034  
Owner Phone: Not reported  
Owner Fax: Not reported  
Contact Name: NANCY HUMPHREY  
Contact Address: 3860 HANLY RD  
Contact Address 2: Not reported  
City,State,Zip: OAKLAND, CA 946021825  
Contact Phone: Not reported  
Contact Fax: Not reported  
Facility Status: Inactive  
Facility Type: TEMPORARY  
Category: STATE  
Latitude: 37.807053  
Longitude: -122.21453

**HAZNET:**

Name: CITY OF OAKLAND  
Address: 3860 HANLY RD  
Address 2: Not reported  
City,State,Zip: OAKLAND, CA 946021825  
Contact: NANCY HUMPHREY  
Telephone: 5102386259  
Mailing Name: Not reported  
Mailing Address: 250 FRANK H OGAWA PLZ STE 5301

Year: 2007  
Gepaid: CAC002620330  
TSD EPA ID: CAD982042475  
CA Waste Code: 151 - Asbestos containing waste  
Disposal Method: H132 - Landfill Or Surface Impoundment That Will Be Closed As Landfill( To Include On-Site Treatment And/Or Stabilization)  
Tons: 8.8

**Additional Info:**

Year: 2007  
Gen EPA ID: CAC002620330  
Shipment Date: 20070831  
Creation Date: 2/29/2008 18:30:19  
Receipt Date: 20070905  
Manifest ID: 002363992JJK  
Trans EPA ID: CAL000298854  
Trans Name: BAYVIEW ENVIRONMENTAL SERVICES  
Trans 2 EPA ID: CAR000037283  
Trans 2 Name: WORLD ENVIRONMENTAL  
TSD EPA ID: CAD982042475  
Trans Name: NWS HAY RD LANDFILL  
TSD EPA ID: Not reported  
TSD EPA Name: Not reported  
Waste Code Description: 151 - Asbestos-containing waste  
RCRA Code: Not reported

Map ID  
Direction  
Distance  
Elevation

MAP FINDINGS

Site

Database(s)

EDR ID Number  
EPA ID Number

CITY OF OAKLAND (Continued)

S112963755

Meth Code: H132 - Landfill Or Surface Impoundment That Will Be Closed As  
Landfill( To Include On-Site Treatment And/Or Stabilization)  
Quantity Tons: 8.8  
Waste Quantity: 22  
Quantity Unit: Y  
Additional Code 1: Not reported  
Additional Code 2: Not reported  
Additional Code 3: Not reported  
Additional Code 4: Not reported  
Additional Code 5: Not reported

IS1731  
SE  
1/8-1/4  
0.239 mi.  
1260 ft.

CITY OF OAKLAND  
3860 HANLY RD  
OAKLAND, CA 94602  
Site 11 of 15 in cluster IS

HWTS S112940119  
HAZNET N/A

Actual:  
258 ft.  
Focus Map:  
9

HWTS:  
Name: CITY OF OAKLAND  
Address: 3860 HANLY RD  
Address 2: Not reported  
City,State,Zip: OAKLAND, CA 94602  
EPA ID: CAC002581614  
Inactive Date: 04/25/2005  
Create Date: 09/07/2004  
Last Act Date: Not reported  
Mailing Name: Not reported  
Mailing Address: 250 FRANK H OGAWA PLAZA 2ND FL  
Mailing Address 2: Not reported  
Mailing City,State,Zip: OAKLAND, CA 94612  
Owner Name: CITY OF OAKLAND  
Owner Address: 250 FRANK H OGAWA PLAZA 2ND FL  
Owner Address 2: Not reported  
Owner City,State,Zip: OAKLAND, CA 94612  
Owner Phone: Not reported  
Owner Fax: Not reported  
Contact Name: SELENA MO  
Contact Address: 250 FRANK H OGAWA PLAZA 2ND FL  
Contact Address 2: Not reported  
City,State,Zip: OAKLAND, CA 94612  
Contact Phone: Not reported  
Contact Fax: Not reported  
Facility Status: Inactive  
Facility Type: TEMPORARY  
Category: STATE  
Latitude: 37.807047  
Longitude: -122.214531

HAZNET:  
Name: CITY OF OAKLAND  
Address: 3860 HANLY RD  
Address 2: Not reported  
City,State,Zip: OAKLAND, CA 94602  
Contact: SELENA MO  
Telephone: 5102386207  
Mailing Name: Not reported  
Mailing Address: 250 FRANK H OGAWA PLAZA 2ND FL

Map ID  
 Direction  
 Distance  
 Elevation

MAP FINDINGS

Site

Database(s)

EDR ID Number  
 EPA ID Number

**CITY OF OAKLAND (Continued)**

**S112940119**

Year: 2004  
 Gepaid: CAC002581614  
 TSD EPA ID: CAD981382732  
 CA Waste Code: 151 - Asbestos containing waste  
 Disposal Method: D80 - Disposal, Land Fill  
 Tons: 2.5284

Additional Info:

Year: 2004  
 Gen EPA ID: CAC002581614

Shipment Date: 20040923  
 Creation Date: 12/22/2004 18:31:08  
 Receipt Date: 20040923  
 Manifest ID: 23756472  
 Trans EPA ID: CAL000091436  
 Trans Name: BLUEWATER ENVIRONMENTAL SERVICES  
 Trans 2 EPA ID: Not reported  
 Trans 2 Name: Not reported  
 TSD EPA ID: CAD981382732  
 Trans Name: ALTAMONT LANDFILL  
 TSD Alt EPA ID: CAD981382732  
 TSD Alt Name: Not reported  
 Waste Code Description: 151 - Asbestos-containing waste  
 RCRA Code: NR  
 Meth Code: D80 - Disposal, Land Fill  
 Quantity Tons: 2.5284  
 Waste Quantity: 3  
 Quantity Unit: Y  
 Additional Code 1: Not reported  
 Additional Code 2: Not reported  
 Additional Code 3: Not reported  
 Additional Code 4: Not reported  
 Additional Code 5: Not reported

**IY1732 JOHN PATCHUN**  
**NW 500 HAMPTON RD.**  
**1/8-1/4 PIEDMONT, CA 94611**  
**0.239 mi.**  
**1261 ft. Site 3 of 3 in cluster IY**

**HWTS S124722952**  
**HAZNET N/A**

**Actual:** 468 ft.  
**Focus Map:** 9

**HWTS:**  
 Name: JOHN PATCHUN  
 Address: 500 HAMPTON RD.  
 Address 2: Not reported  
 City,State,Zip: PIEDMONT, CA 94611  
 EPA ID: CAC003005260  
 Inactive Date: 06/11/2019  
 Create Date: 03/12/2019  
 Last Act Date: Not reported  
 Mailing Name: Not reported  
 Mailing Address: 500 HAMPTON RD.  
 Mailing Address 2: Not reported  
 Mailing City,State,Zip: PIEDMONT, CA 94611  
 Owner Name: JOHN PATCHUN  
 Owner Address: 500 HAMPTON RD.

Map ID  
Direction  
Distance  
Elevation

MAP FINDINGS

Site

Database(s)

EDR ID Number  
EPA ID Number

**JOHN PATCHUN (Continued)**

**S124722952**

Owner Address 2: Not reported  
Owner City,State,Zip: PIEDMONT, CA 94611  
Owner Phone: Not reported  
Owner Fax: Not reported  
Contact Name: JOHN PATCHUN  
Contact Address: 500 HAMPTON RD.  
Contact Address 2: Not reported  
City,State,Zip: PIEDMONT, CA 94611  
Contact Phone: Not reported  
Contact Fax: Not reported  
Facility Status: Inactive  
Facility Type: TEMPORARY  
Category: STATE  
Latitude: 37.818112  
Longitude: -122.214682

**HAZNET:**

Name: JOHN PATCHUN  
Address: 500 HAMPTON RD.  
Address 2: Not reported  
City,State,Zip: PIEDMONT, CA 94611  
Contact: JOHN PATCHUN  
Telephone: 5106537463  
Mailing Name: Not reported  
Mailing Address: 500 HAMPTON RD.

Year: 2019  
Gepaid: CAC003005260  
TSD EPA ID: CAD981382732  
CA Waste Code: 151 - Asbestos containing waste  
Disposal Method: H132 - Landfill Or Surface Impoundment That Will Be Closed As Landfill( To Include On-Site Treatment And/Or Stabilization)  
Tons: 0.23000

**Detail Two:**

Year: 2019  
EM Manifest ID: 316883  
Shipment Date: 3/13/2019  
Receipt Date: 3/18/2019  
Manifest Number: 020137765JJK  
Generator EPA ID: CAC003005260  
Name: JOHN PATCHUN SR76887  
Address: 500 HAMPTON RD  
Address 2: Not reported  
City: PEIDMONT  
Zip: 94611  
Telephone: 800-439-9610  
Contact: Not reported  
Contact Telephone: 510-653-7463  
Transporter 1 EPA ID: CAL000291177  
Transporter 1 Emergency Number: Not reported  
Transporter 2 EPA ID: CAR000272773  
Transporter 2 Emergency Number: Not reported  
TSD EPA ID: CAD981382732  
TSD Name: ALTAMONT LANDFILL & RESOURCE RECOVERY FACILITY

Map ID  
Direction  
Distance  
Elevation

MAP FINDINGS

Site

Database(s)

EDR ID Number  
EPA ID Number

**JOHN PATCHUN (Continued)**

**S124722952**

TSDF Address 1: 10840 ALTAMONT PASS RD  
TSDF Address 2: Not reported  
TSDF City: LIVERMORE  
TSDF Zip: 94551  
TSDF Telephone: Not reported  
State:  
Year: 2019  
EM Manifest ID: 316883  
Generator EPA ID: CAC003005260  
Shipment Date: 2019-03-13  
Manifest Number: 020137765JJK  
Line Number: 1  
Method Code: H132  
Quantity Tons: 0.23000  
Quantity Waste: 1.000000  
Quantity Unit: Y  
Number of Containers: 10  
Type of Container: Burlap, cloth, paper, or plastic bags  
Quantity Type: Cubic Yards  
State Code: 151

**JV1733 OAKLAND HOUSING AUTHORITY**  
**SSW 1248 E 34TH STREET**  
**1/8-1/4 OAKLAND, CA 94610**  
**0.239 mi.**  
**1262 ft. Site 1 of 5 in cluster JV**

**HWTS S130477444**  
**N/A**

**Actual:**  
**152 ft.**  
**Focus Map:**  
**11**

**HWTS:**  
Name: OAKLAND HOUSING AUTHORITY  
Address: 1248 E 34TH STREET  
Address 2: Not reported  
City,State,Zip: OAKLAND, CA 94610  
EPA ID: CAC003230313  
Inactive Date: 07/31/2023  
Create Date: 05/01/2023  
Last Act Date: 08/01/2023  
Mailing Name: Not reported  
Mailing Address: 1619 HARRISON STREET  
Mailing Address 2: Not reported  
Mailing City,State,Zip: OAKLAND, CA  
Owner Name: OAKLAND HOUSING AUTHORITY  
Owner Address: 1619 HARRISON STREET  
Owner Address 2: Not reported  
Owner City,State,Zip: OAKLAND, CA 94612  
Owner Phone: 5105353144  
Owner Fax: Not reported  
Contact Name: JON MONTE SCOTT  
Contact Address: 1619 HARRISON STREET  
Contact Address 2: Not reported  
City,State,Zip: OAKLAND, CA 94612  
Contact Phone: 5105353144  
Contact Fax: Not reported  
Facility Status: Not reported  
Facility Type: Not reported  
Category: Not reported  
Latitude: Not reported

Map ID  
 Direction  
 Distance  
 Elevation

MAP FINDINGS

Site

Database(s)

EDR ID Number  
 EPA ID Number

**OAKLAND HOUSING AUTHORITY (Continued)**

**S130477444**

Longitude: Not reported

**JV1734**  
**SSW**  
**1/8-1/4**  
**0.239 mi.**  
**1262 ft.**

**OAKLAND HOUSING AUTHORITY**  
**1248 E 34TH STREET**  
**OAKLAND, CA 94610**  
**Site 2 of 5 in cluster JV**

**RCRA NonGen / NLR**

**1027688045**  
**CAC003230313**

**Actual:**  
**152 ft.**

**Focus Map:**  
**11**

RCRA Listings:	
Date Form Received by Agency:	20230501
Handler Name:	Oakland Housing Authority
Handler Address:	1248 E 34TH STREET
Handler City,State,Zip:	OAKLAND, CA 94610
EPA ID:	CAC003230313
Contact Name:	JON MONTE SCOTT
Contact Address:	1619 HARRISON STREET
Contact City,State,Zip:	OAKLAND, CA 94612
Contact Telephone:	510-535-3144
Contact Fax:	Not reported
Contact Email:	ZCONSSI@AOL.COM
Contact Title:	Not reported
EPA Region:	09
Land Type:	Not reported
Federal Waste Generator Description:	Not a generator, verified
Non-Notifier:	Not reported
Biennial Report Cycle:	Not reported
Accessibility:	Not reported
Active Site Indicator:	Not reported
State District Owner:	Not reported
State District:	Not reported
Mailing Address:	1619 HARRISON STREET
Mailing City,State,Zip:	OAKLAND, CA 94612
Owner Name:	Oakland Housing Authority
Owner Type:	Other
Operator Name:	Jon Monte Scott
Operator Type:	Other
Short-Term Generator Activity:	No
Importer Activity:	No
Mixed Waste Generator:	No
Transporter Activity:	No
Transfer Facility Activity:	No
Recycler Activity with Storage:	No
Small Quantity On-Site Burner Exemption:	No
Smelting Melting and Refining Furnace Exemption:	No
Underground Injection Control:	No
Off-Site Waste Receipt:	No
Universal Waste Indicator:	No
Universal Waste Destination Facility:	No
Federal Universal Waste:	No
Active Site State-Reg Handler:	---
Federal Facility Indicator:	Not reported
Hazardous Secondary Material Indicator:	N
Sub-Part K Indicator:	Not reported
2018 GPRA Permit Baseline:	Not on the Baseline
2018 GPRA Renewals Baseline:	Not on the Baseline
202 GPRA Corrective Action Baseline:	No
Subject to Corrective Action Universe:	No
Non-TSDFs Where RCRA CA has Been Imposed Universe:	No

Map ID  
Direction  
Distance  
Elevation

MAP FINDINGS

Site

Database(s)

EDR ID Number  
EPA ID Number

**OAKLAND HOUSING AUTHORITY (Continued)**

**1027688045**

Corrective Action Priority Ranking:	No NCAPS ranking
Environmental Control Indicator:	No
Institutional Control Indicator:	No
Human Exposure Controls Indicator:	N/A
Groundwater Controls Indicator:	N/A
Significant Non-Complier Universe:	No
Unaddressed Significant Non-Complier Universe:	No
Addressed Significant Non-Complier Universe:	No
Significant Non-Complier With a Compliance Schedule Universe:	No
Financial Assurance Required:	Not reported
Handler Date of Last Change:	20230502
Recognized Trader-Importer:	No
Recognized Trader-Exporter:	No
Importer of Spent Lead Acid Batteries:	No
Exporter of Spent Lead Acid Batteries:	No
Recycler Activity Without Storage:	No
Manifest Broker:	No
Sub-Part P Indicator:	No

Handler - Owner Operator:

Owner/Operator Indicator:	Operator
Owner/Operator Name:	JON MONTE SCOTT
Legal Status:	Other
Date Became Current:	Not reported
Date Ended Current:	Not reported
Owner/Operator Address:	1619 HARRISON STREET
Owner/Operator City,State,Zip:	OAKLAND, CA 94612
Owner/Operator Telephone:	510-535-3144
Owner/Operator Telephone Ext:	Not reported
Owner/Operator Fax:	Not reported
Owner/Operator Email:	Not reported

Owner/Operator Indicator:	Owner
Owner/Operator Name:	OAKLAND HOUSING AUTHORITY
Legal Status:	Other
Date Became Current:	Not reported
Date Ended Current:	Not reported
Owner/Operator Address:	1619 HARRISON STREET
Owner/Operator City,State,Zip:	OAKLAND, CA 94612
Owner/Operator Telephone:	510-535-3144
Owner/Operator Telephone Ext:	Not reported
Owner/Operator Fax:	Not reported
Owner/Operator Email:	Not reported

Historic Generators:

Receive Date:	20230501
Handler Name:	OAKLAND HOUSING AUTHORITY
Federal Waste Generator Description:	Not a generator, verified
State District Owner:	Not reported
Large Quantity Handler of Universal Waste:	No
Recognized Trader Importer:	No
Recognized Trader Exporter:	No
Spent Lead Acid Battery Importer:	No
Spent Lead Acid Battery Exporter:	No
Current Record:	Yes



Map ID  
Direction  
Distance  
Elevation

MAP FINDINGS

Site

Database(s)

EDR ID Number  
EPA ID Number

**OAKLAND HOUSING AUTHORITY (Continued)**

**1027688045**

Non Storage Recycler Activity: No  
Electronic Manifest Broker: No

List of NAICS Codes and Descriptions:

NAICS Code: 56299  
NAICS Description: ALL OTHER WASTE MANAGEMENT SERVICES

Facility Has Received Notices of Violations:

Violations: No Violations Found

Evaluation Action Summary:

Evaluations: No Evaluations Found

JV1735  
SSW  
1/8-1/4  
0.239 mi.  
1262 ft.

**OAKLAND HOUSING AUTHORITY  
1248 E 34TH STREET  
OAKLAND, CA 94610**

**FINDS 1028070017  
N/A**

**Site 3 of 5 in cluster JV**

**Actual:  
152 ft.**

**FINDS:**  
Registry ID: 110071431200

**Focus Map:  
11**

[Click Here for FRS Facility Detail Report:](#)

Environmental Interest/Information System:

The Resource Conservation and Recovery Act Information System (RCRAInfo) is EPA's comprehensive information system in support of the Resource Conservation and Recovery Act (RCRA) of 1976 and the Hazardous and Solid Waste Amendments (HSWA) of 1984. It tracks many types of information about generators, transporters, treaters, storers, and disposers of hazardous waste.

[Click this hyperlink](#) while viewing on your computer to access additional FINDS: detail in the EDR Site Report.

JV1736  
SSW  
1/8-1/4  
0.239 mi.  
1262 ft.

**OAKLAND HOUSING AUTHORITY  
1248 E 34TH STREET  
OAKLAND, CA 94610**

**ECHO 1027730166  
N/A**

**Site 4 of 5 in cluster JV**

**Actual:  
152 ft.**

**ECHO:**  
Envid: 1027730166  
Registry ID: 110071431200  
DFR URL: <http://echo.epa.gov/detailed-facility-report?fid=110071431200>  
Name: OAKLAND HOUSING AUTHORITY  
Address: 1248 E 34TH STREET  
City,State,Zip: OAKLAND, CA 94610

**Focus Map:  
11**

MAP FINDINGS

Map ID  
 Direction  
 Distance  
 Elevation

Site

Database(s)

EDR ID Number  
 EPA ID Number

**JW1737**    **MARK STROSBERG & KATRINA BAYOT**  
**WNW**        **6722 SIMS DR**  
**1/8-1/4**      **OAKLAND, CA 94611**  
**0.240 mi.**  
**1266 ft.**      **Site 1 of 4 in cluster JW**

**HWTS**    **S124733529**  
**HAZNET**    **N/A**

**Actual:**  
**614 ft.**

**HWTS:**

**Focus Map:**  
**9**

Name: MARK STROSBERG & KATRINA BAYOT  
 Address: 6722 SIMS DR  
 Address 2: Not reported  
 City,State,Zip: OAKLAND, CA 94611  
 EPA ID: CAC003016090  
 Inactive Date: 08/20/2019  
 Create Date: 05/21/2019  
 Last Act Date: Not reported  
 Mailing Name: Not reported  
 Mailing Address: 6722 SIMS DR  
 Mailing Address 2: Not reported  
 Mailing City,State,Zip: OAKLAND, CA 94611  
 Owner Name: MARK STROSBERG & KATRINA BAYOT  
 Owner Address: 6722 SIMS DR  
 Owner Address 2: Not reported  
 Owner City,State,Zip: OAKLAND, CA 94611  
 Owner Phone: Not reported  
 Owner Fax: Not reported  
 Contact Name: MARK STROSBERG & KATRINA BAYOT  
 Contact Address: 6722 SIMS DR  
 Contact Address 2: Not reported  
 City,State,Zip: OAKLAND, CA 94611  
 Contact Phone: Not reported  
 Contact Fax: Not reported  
 Facility Status: Inactive  
 Facility Type: TEMPORARY  
 Category: STATE  
 Latitude: 37.822175  
 Longitude: -122.209966

**HAZNET:**

Name: MARK STROSBERG & KATRINA BAYOT  
 Address: 6722 SIMS DR  
 Address 2: Not reported  
 City,State,Zip: OAKLAND, CA 94611  
 Contact: MARK STROSBERG & KATRINA BAYOT  
 Telephone: 6505767430  
 Mailing Name: Not reported  
 Mailing Address: 6722 SIMS DR

Year: 2019  
 Gepaid: CAC003016090  
 TSD EPA ID: CAD981382732  
 CA Waste Code: 151 - Asbestos containing waste  
 Disposal Method: H132 - Landfill Or Surface Impoundment That Will Be Closed As Landfill( To Include On-Site Treatment And/Or Stabilization)  
 Tons: 0.23000

MAP FINDINGS

Map ID			EDR ID Number
Direction			EPA ID Number
Distance			
Elevation	Site	Database(s)	

<b>JW1738</b> <b>WNW</b> <b>1/8-1/4</b> <b>0.240 mi.</b> <b>1266 ft.</b>	<b>MARK STROSBERG &amp; KATRINA BAYOT</b> <b>6722 SIMS DR</b> <b>OAKLAND, CA 94611</b>  <b>Site 2 of 4 in cluster JW</b>	<b>FINDS</b>	<b>1025970567</b> <b>N/A</b>
--	--	--------------	---------------------------------

**Actual:** FINDS:  
**614 ft.** Registry ID: 110070580426

**Focus Map:** Click Here for FRS Facility Detail Report:  
**9**

Environmental Interest/Information System:  
 The Resource Conservation and Recovery Act Information System (RCRAInfo) is EPA's comprehensive information system in support of the Resource Conservation and Recovery Act (RCRA) of 1976 and the Hazardous and Solid Waste Amendments (HSWA) of 1984. It tracks many types of information about generators, transporters, treaters, storers, and disposers of hazardous waste.

[Click this hyperlink](#) while viewing on your computer to access additional FINDS: detail in the EDR Site Report.

<b>JW1739</b> <b>WNW</b> <b>1/8-1/4</b> <b>0.240 mi.</b> <b>1266 ft.</b>	<b>MARK STROSBERG &amp; KATRINA BAYOT</b> <b>6722 SIMS DR</b> <b>OAKLAND, CA 94611</b>  <b>Site 3 of 4 in cluster JW</b>	<b>RCRA NonGen / NLR</b>	<b>1025836502</b> <b>CAC003016090</b>
--	--	--------------------------	--

<b>Actual:</b> <b>614 ft.</b>  <b>Focus Map:</b> <b>9</b>	RCRA Listings: Date Form Received by Agency: 20190521 Handler Name: Mark Strosberg & Katrina Bayot Handler Address: 6722 SIMS DR Handler City,State,Zip: OAKLAND, CA 94611 EPA ID: CAC003016090 Contact Name: MARK STROSBERG & KATRINA BAYOT Contact Address: 6722 SIMS DR Contact City,State,Zip: OAKLAND, CA 94611 Contact Telephone: 650-576-7430 Contact Fax: Not reported Contact Email: MARIA.CARBAJAL@SYNERGYCOMPANIES.ORG Contact Title: Not reported EPA Region: 09 Land Type: Not reported Federal Waste Generator Description: Not a generator, verified Non-Notifier: Not reported Biennial Report Cycle: Not reported Accessibility: Not reported Active Site Indicator: Handler Activities State District Owner: Not reported State District: Not reported Mailing Address: 6722 SIMS DR Mailing City,State,Zip: OAKLAND, CA 94611 Owner Name: Mark Strosberg & Katrina Bayot Owner Type: Other Operator Name: Mark Strosberg & Katrina Bayot Operator Type: Other Short-Term Generator Activity: No Importer Activity: No Mixed Waste Generator: No Transporter Activity: No Transfer Facility Activity: No		
---	--	--	--

Map ID  
 Direction  
 Distance  
 Elevation

MAP FINDINGS

Site

Database(s)

EDR ID Number  
 EPA ID Number

**MARK STROSBERG & KATRINA BAYOT (Continued)**

**1025836502**

Recycler Activity with Storage:	No
Small Quantity On-Site Burner Exemption:	No
Smelting Melting and Refining Furnace Exemption:	No
Underground Injection Control:	No
Off-Site Waste Receipt:	No
Universal Waste Indicator:	Yes
Universal Waste Destination Facility:	Yes
Federal Universal Waste:	No
Active Site State-Reg Handler:	---
Federal Facility Indicator:	Not reported
Hazardous Secondary Material Indicator:	N
Sub-Part K Indicator:	Not reported
2018 GPRC Permit Baseline:	Not on the Baseline
2018 GPRC Renewals Baseline:	Not on the Baseline
202 GPRC Corrective Action Baseline:	No
Subject to Corrective Action Universe:	No
Non-TSDFs Where RCRA CA has Been Imposed Universe:	No
Corrective Action Priority Ranking:	No NCAPS ranking
Environmental Control Indicator:	No
Institutional Control Indicator:	No
Human Exposure Controls Indicator:	N/A
Groundwater Controls Indicator:	N/A
Significant Non-Complier Universe:	No
Unaddressed Significant Non-Complier Universe:	No
Addressed Significant Non-Complier Universe:	No
Significant Non-Complier With a Compliance Schedule Universe:	No
Financial Assurance Required:	Not reported
Handler Date of Last Change:	20190627
Recognized Trader-Importer:	No
Recognized Trader-Exporter:	No
Importer of Spent Lead Acid Batteries:	No
Exporter of Spent Lead Acid Batteries:	No
Recycler Activity Without Storage:	No
Manifest Broker:	No
Sub-Part P Indicator:	No

**Handler - Owner Operator:**

Owner/Operator Indicator:	Operator
Owner/Operator Name:	MARK STROSBERG & KATRINA BAYOT
Legal Status:	Other
Date Became Current:	Not reported
Date Ended Current:	Not reported
Owner/Operator Address:	6722 SIMS DR
Owner/Operator City,State,Zip:	OAKLAND, CA 94611
Owner/Operator Telephone:	650-576-7430
Owner/Operator Telephone Ext:	Not reported
Owner/Operator Fax:	Not reported
Owner/Operator Email:	Not reported

Owner/Operator Indicator:	Owner
Owner/Operator Name:	MARK STROSBERG & KATRINA BAYOT
Legal Status:	Other
Date Became Current:	Not reported
Date Ended Current:	Not reported
Owner/Operator Address:	6722 SIMS DR
Owner/Operator City,State,Zip:	OAKLAND, CA 94611

Map ID  
Direction  
Distance  
Elevation

MAP FINDINGS

Site

Database(s)

EDR ID Number  
EPA ID Number

**MARK STROSBERG & KATRINA BAYOT (Continued)**

**1025836502**

Owner/Operator Telephone: 650-576-7430  
Owner/Operator Telephone Ext: Not reported  
Owner/Operator Fax: Not reported  
Owner/Operator Email: Not reported

Historic Generators:

Receive Date: 20190521  
Handler Name: MARK STROSBERG & KATRINA BAYOT  
Federal Waste Generator Description: Not a generator, verified  
State District Owner: Not reported  
Large Quantity Handler of Universal Waste: No  
Recognized Trader Importer: No  
Recognized Trader Exporter: No  
Spent Lead Acid Battery Importer: No  
Spent Lead Acid Battery Exporter: No  
Current Record: Yes  
Non Storage Recycler Activity: Not reported  
Electronic Manifest Broker: Not reported

List of NAICS Codes and Descriptions:

NAICS Code: 56299  
NAICS Description: ALL OTHER WASTE MANAGEMENT SERVICES

Facility Has Received Notices of Violations:

Violations: No Violations Found

Evaluation Action Summary:

Evaluations: No Evaluations Found

---

**JW1740 MARK STROSBERG & KATRINA BAYOT**  
**WNW 6722 SIMS DR**  
**1/8-1/4 OAKLAND, CA 94611**  
**0.240 mi.**  
**1266 ft. Site 4 of 4 in cluster JW**

**ECHO 1025492084**  
**N/A**

**Actual:** ECHO:  
**614 ft.** Envid: 1025492084  
**Focus Map:** Registry ID: 110070580426  
**9** DFR URL: <http://echo.epa.gov/detailed-facility-report?fid=110070580426>  
Name: MARK STROSBERG & KATRINA BAYOT  
Address: 6722 SIMS DR  
City,State,Zip: OAKLAND, CA 94611

---

**JX1741 KIM REAM**  
**SSE 1626 HAMPEL ST.**  
**1/8-1/4 OAKLAND, CA 94602**  
**0.240 mi.**  
**1266 ft. Site 1 of 4 in cluster JX**

**HWTS S124716557**  
**HAZNET N/A**

**Actual:** HWTS:  
**253 ft.** Name: KIM REAM  
**Focus Map:** Address: 1626 HAMPEL ST.  
**9** Address 2: Not reported

Map ID  
Direction  
Distance  
Elevation

MAP FINDINGS

Site

Database(s)

EDR ID Number  
EPA ID Number

**KIM REAM (Continued)**

**S124716557**

City,State,Zip: OAKLAND, CA 94602  
EPA ID: CAC002998688  
Inactive Date: 04/30/2019  
Create Date: 01/29/2019  
Last Act Date: Not reported  
Mailing Name: Not reported  
Mailing Address: 1626 HAMPEL ST.  
Mailing Address 2: Not reported  
Mailing City,State,Zip: OAKLAND, CA 94602  
Owner Name: KIM REAM  
Owner Address: 1626 HAMPEL ST.  
Owner Address 2: Not reported  
Owner City,State,Zip: OAKLAND, CA 94602  
Owner Phone: Not reported  
Owner Fax: Not reported  
Contact Name: KIM REAM  
Contact Address: 1626 HAMPEL ST.  
Contact Address 2: Not reported  
City,State,Zip: OAKLAND, CA 94602  
Contact Phone: Not reported  
Contact Fax: Not reported  
Facility Status: Inactive  
Facility Type: TEMPORARY  
Category: STATE  
Latitude: 37.805091  
Longitude: -122.21823

**HAZNET:**

Name: KIM REAM  
Address: 1626 HAMPEL ST.  
Address 2: Not reported  
City,State,Zip: OAKLAND, CA 94602  
Contact: KIM REAM  
Telephone: 5305130970  
Mailing Name: Not reported  
Mailing Address: 1626 HAMPEL ST.

Year: 2019  
Gepaid: CAC002998688  
TSD EPA ID: CAD981382732  
CA Waste Code: 151 - Asbestos containing waste  
Disposal Method: H132 - Landfill Or Surface Impoundment That Will Be Closed As Landfill( To Include On-Site Treatment And/Or Stabilization)  
Tons: 0.23000

**Detail Two:**

Year: 2019  
EM Manifest ID: 276239  
Shipment Date: 1/30/2019  
Receipt Date: 2/5/2019  
Manifest Number: 019588415JJK  
Generator EPA ID: CAC002998688  
Name: KIM REAM SR76446  
Address: 1626 HAMPEL ST  
Address 2: Not reported

Map ID  
 Direction  
 Distance  
 Elevation

MAP FINDINGS

Site

Database(s)

EDR ID Number  
 EPA ID Number

**KIM REAM (Continued)**

**S124716557**

City:	OAKLAND
Zip:	94602
Telephone:	800-439-9610
Contact:	Not reported
Contact Telephone:	530-513-0970
Transporter 1 EPA ID:	CAL000291177
Transporter 1 Emergency Number:	Not reported
Transporter 2 EPA ID:	CAR000272773
Transporter 2 Emergency Number:	Not reported
TSDF EPA ID:	CAD981382732
TSDF Name:	ALTAMONT LANDFILL & RESOURCE RECOVERY FACILITY
TSDF Address 1:	10840 ALTAMONT PASS RD
TSDF Address 2:	Not reported
TSDF City:	LIVERMORE
TSDF Zip:	94551
TSDF Telephone:	Not reported
State:	
Year:	2019
EM Manifest ID:	276239
Generator EPA ID:	CAC002998688
Shipment Date:	2019-01-30
Manifest Number:	019588415JJK
Line Number:	1
Method Code:	H132
Quantity Tons:	0.23000
Quantity Waste:	1.000000
Quantity Unit:	Y
Number of Containers:	12
Type of Container:	Burlap, cloth, paper, or plastic bags
Quantity Type:	Cubic Yards
State Code:	151

**JX1742**  
**SSE**  
**1/8-1/4**  
**0.240 mi.**  
**1266 ft.**

**KIM REAM**  
**1626 HAMPEL ST.**  
**OAKLAND, CA 94602**  
**Site 2 of 4 in cluster JX**

**RCRA NonGen / NLR**    **1024778742**  
**CAC002998688**

**Actual:**  
**253 ft.**  
**Focus Map:**  
**9**

RCRA Listings:	
Date Form Received by Agency:	20190129
Handler Name:	Kim Ream
Handler Address:	1626 HAMPEL ST.
Handler City,State,Zip:	OAKLAND, CA 94602
EPA ID:	CAC002998688
Contact Name:	KIM REAM
Contact Address:	1626 HAMPEL ST.
Contact City,State,Zip:	OAKLAND, CA 94602
Contact Telephone:	530-513-0970
Contact Fax:	Not reported
Contact Email:	SARA.GOMEZ@SYNERGYCOMPANIES.ORG
Contact Title:	Not reported
EPA Region:	09
Land Type:	Not reported
Federal Waste Generator Description:	Not a generator, verified
Non-Notifier:	Not reported
Biennial Report Cycle:	Not reported

Map ID  
 Direction  
 Distance  
 Elevation

MAP FINDINGS

Site

Database(s)

EDR ID Number  
 EPA ID Number

**KIM REAM (Continued)**

**1024778742**

Accessibility:	Not reported
Active Site Indicator:	Handler Activities
State District Owner:	Not reported
State District:	Not reported
Mailing Address:	1626 HAMPEL ST.
Mailing City,State,Zip:	OAKLAND, CA 94602
Owner Name:	Kim Ream
Owner Type:	Other
Operator Name:	Kim Ream
Operator Type:	Other
Short-Term Generator Activity:	No
Importer Activity:	No
Mixed Waste Generator:	No
Transporter Activity:	No
Transfer Facility Activity:	No
Recycler Activity with Storage:	No
Small Quantity On-Site Burner Exemption:	No
Smelting Melting and Refining Furnace Exemption:	No
Underground Injection Control:	No
Off-Site Waste Receipt:	No
Universal Waste Indicator:	Yes
Universal Waste Destination Facility:	Yes
Federal Universal Waste:	No
Active Site State-Reg Handler:	---
Federal Facility Indicator:	Not reported
Hazardous Secondary Material Indicator:	N
Sub-Part K Indicator:	Not reported
2018 GPRA Permit Baseline:	Not on the Baseline
2018 GPRA Renewals Baseline:	Not on the Baseline
202 GPRA Corrective Action Baseline:	No
Subject to Corrective Action Universe:	No
Non-TSDFs Where RCRA CA has Been Imposed Universe:	No
Corrective Action Priority Ranking:	No NCAPS ranking
Environmental Control Indicator:	No
Institutional Control Indicator:	No
Human Exposure Controls Indicator:	N/A
Groundwater Controls Indicator:	N/A
Significant Non-Complier Universe:	No
Unaddressed Significant Non-Complier Universe:	No
Addressed Significant Non-Complier Universe:	No
Significant Non-Complier With a Compliance Schedule Universe:	No
Financial Assurance Required:	Not reported
Handler Date of Last Change:	20190222
Recognized Trader-Importer:	No
Recognized Trader-Exporter:	No
Importer of Spent Lead Acid Batteries:	No
Exporter of Spent Lead Acid Batteries:	No
Recycler Activity Without Storage:	No
Manifest Broker:	No
Sub-Part P Indicator:	No

Handler - Owner Operator:

Owner/Operator Indicator:	Operator
Owner/Operator Name: KIM REAM	
Legal Status:	Other
Date Became Current:	Not reported



Map ID  
Direction  
Distance  
Elevation

MAP FINDINGS

Site

Database(s)

EDR ID Number  
EPA ID Number

**KIM REAM (Continued)**

**1024778742**

Date Ended Current: Not reported  
Owner/Operator Address: 1626 HAMPEL ST.  
Owner/Operator City,State,Zip: OAKLAND, CA 94602  
Owner/Operator Telephone: 530-513-0970  
Owner/Operator Telephone Ext: Not reported  
Owner/Operator Fax: Not reported  
Owner/Operator Email: Not reported

Owner/Operator Indicator: Owner  
Owner/Operator Name: KIM REAM  
Legal Status: Other  
Date Became Current: Not reported  
Date Ended Current: Not reported  
Owner/Operator Address: 1626 HAMPEL ST.  
Owner/Operator City,State,Zip: OAKLAND, CA 94602  
Owner/Operator Telephone: 530-513-0970  
Owner/Operator Telephone Ext: Not reported  
Owner/Operator Fax: Not reported  
Owner/Operator Email: Not reported

Historic Generators:  
Receive Date: 20190129  
Handler Name: KIM REAM  
Federal Waste Generator Description: Not a generator, verified  
State District Owner: Not reported  
Large Quantity Handler of Universal Waste: No  
Recognized Trader Importer: No  
Recognized Trader Exporter: No  
Spent Lead Acid Battery Importer: No  
Spent Lead Acid Battery Exporter: No  
Current Record: Yes  
Non Storage Recycler Activity: Not reported  
Electronic Manifest Broker: Not reported

List of NAICS Codes and Descriptions:  
NAICS Code: 56299  
NAICS Description: ALL OTHER WASTE MANAGEMENT SERVICES

Facility Has Received Notices of Violations:  
Violations: No Violations Found

Evaluation Action Summary:  
Evaluations: No Evaluations Found

JX1743 KIM REAM  
SSE 1626 HAMPEL ST.  
1/8-1/4 OAKLAND, CA 94602  
0.240 mi.  
1266 ft. Site 3 of 4 in cluster JX

FINDS 1025465036  
N/A

Actual: FINDS:  
253 ft. Registry ID: 110070538684

Focus Map: 9  
Click Here for FRS Facility Detail Report:

Map ID  
Direction  
Distance  
Elevation

MAP FINDINGS

Site

Database(s)

EDR ID Number  
EPA ID Number

**KIM REAM (Continued)**

**1025465036**

Environmental Interest/Information System:

The Resource Conservation and Recovery Act Information System (RCRAInfo) is EPA's comprehensive information system in support of the Resource Conservation and Recovery Act (RCRA) of 1976 and the Hazardous and Solid Waste Amendments (HSWA) of 1984. It tracks many types of information about generators, transporters, treaters, storers, and disposers of hazardous waste.

[Click this hyperlink](#) while viewing on your computer to access additional FINDS: detail in the EDR Site Report.

JX1744  
SSE  
1/8-1/4  
0.240 mi.  
1266 ft.

**KIM REAM**  
**1626 HAMPEL ST.**  
**OAKLAND, CA 94602**  
**Site 4 of 4 in cluster JX**

**ECHO 1024737494**  
**N/A**

**Actual:**  
**253 ft.**

**ECHO:**

Envid: 1024737494  
Registry ID: 110070538684  
DFR URL: <http://echo.epa.gov/detailed-facility-report?fid=110070538684>  
Name: KIM REAM  
Address: 1626 HAMPEL ST.  
City,State,Zip: OAKLAND, CA 94602

**Focus Map:**  
**9**

JY1745  
ESE  
1/8-1/4  
0.240 mi.  
1266 ft.

**MARC HENEGHAN**  
**1871 TIFFIN RD**  
**OAKLAND, CA 94602**  
**Site 1 of 4 in cluster JY**

**HWTS S124670388**  
**HAZNET N/A**

**Actual:**  
**319 ft.**

**HWTS:**

Name: MARC HENEGHAN  
Address: 1871 TIFFIN RD  
Address 2: Not reported  
City,State,Zip: OAKLAND, CA 94602  
EPA ID: CAC002950800  
Inactive Date: 06/01/2018  
Create Date: 03/01/2018  
Last Act Date: Not reported  
Mailing Name: Not reported  
Mailing Address: 1871 TIFFIN RD  
Mailing Address 2: Not reported  
Mailing City,State,Zip: OAKLAND, CA 94602  
Owner Name: MARC HENEGHAN  
Owner Address: 1871 TIFFIN RD  
Owner Address 2: Not reported  
Owner City,State,Zip: OAKLAND, CA 94602  
Owner Phone: Not reported  
Owner Fax: Not reported  
Contact Name: MARC HENEGHAN  
Contact Address: 1871 TIFFIN RD  
Contact Address 2: Not reported  
City,State,Zip: OAKLAND, CA 94602  
Contact Phone: Not reported  
Contact Fax: Not reported  
Facility Status: Inactive

**Focus Map:**  
**9**

Map ID  
Direction  
Distance  
Elevation

MAP FINDINGS

Site

Database(s)

EDR ID Number  
EPA ID Number

**MARC HENEGHAN (Continued)**

**S124670388**

Facility Type: TEMPORARY  
Category: STATE  
Latitude: 37.809559  
Longitude: -122.211724

HAZNET:

Name: MARC HENEGHAN  
Address: 1871 TIFFIN RD  
Address 2: Not reported  
City,State,Zip: OAKLAND, CA 94602  
Contact: MARC HENEGHAN  
Telephone: 6503479720  
Mailing Name: Not reported  
Mailing Address: 1871 TIFFIN RD

Year: 2018  
Gepaid: CAC002950800  
TSD EPA ID: CAD981382732  
CA Waste Code: 151 - Asbestos containing waste  
Disposal Method: H132 - Landfill Or Surface Impoundment That Will Be Closed As  
Landfill( To Include On-Site Treatment And/Or Stabilization)  
Tons: 0.23000

Detail Two:

Year: 2018  
EM Manifest ID: 018057395JJK20180302\_D\_1  
Shipment Date: 3/2/2018  
Receipt Date: 3/6/2018  
Manifest Number: 018057395JJK  
Generator EPA ID: CAC002950800  
Name: MARC HENEGHAN SR71856  
Address: Not reported  
Address 2: Not reported  
City: Not reported  
Zip: Not reported  
Telephone: Not reported  
Contact: Not reported  
Contact Telephone: Not reported  
Transporter 1 EPA ID: CAL000291177  
Transporter 1 Emergency Number: Not reported  
Transporter 2 EPA ID: CAR000037283  
Transporter 2 Emergency Number: Not reported  
TSDF EPA ID: CAD981382732  
TSDF Name: ALTAMONT LANDFILL  
TSDF Address 1: Not reported  
TSDF Address 2: Not reported  
TSDF City: Not reported  
TSDF Zip: Not reported  
TSDF Telephone: Not reported

State:

Year: 2018  
EM Manifest ID: 018057395JJK20180302\_D\_1  
Generator EPA ID: CAC002950800  
Shipment Date: 2018-03-02  
Manifest Number: 018057395JJK

Map ID  
Direction  
Distance  
Elevation

MAP FINDINGS

Site

Database(s)

EDR ID Number  
EPA ID Number

**MARC HENEGHAN (Continued)**

**S124670388**

Line Number: 1  
Method Code: H132  
Quantity Tons: 0.23000  
Quantity Waste: 1.000000  
Quantity Unit: Y  
Number of Containers: 10  
Type of Container: NULL  
Quantity Type: NULL  
State Code: 151

**JZ1746 SIMMONS GLASS CO**  
**SSE 1468 MACARTHUR BLVD**  
**1/8-1/4 OAKLAND, CA 94602**  
**0.240 mi.**  
**1266 ft. Site 1 of 3 in cluster JZ**

**HWTS S113172366**  
**HAZNET N/A**

**Actual:**  
**200 ft.**  
**Focus Map:**  
**11**

**HWTS:**  
Name: SIMMONS GLASS CO  
Address: 1468 MACARTHUR BLVD  
Address 2: Not reported  
City,State,Zip: OAKLAND, CA 94602  
EPA ID: CAP600928851  
Inactive Date: 12/21/2000  
Create Date: 05/13/1998  
Last Act Date: Not reported  
Mailing Name: Not reported  
Mailing Address: Not reported  
Mailing Address 2: Not reported  
Mailing City,State,Zip: 0  
Owner Name: Not reported  
Owner Address: Not reported  
Owner Address 2: Not reported  
Owner City,State,Zip: Not reported  
Owner Phone: Not reported  
Owner Fax: Not reported  
Contact Name: Not reported  
Contact Address: Not reported  
Contact Address 2: Not reported  
City,State,Zip: Not reported  
Contact Phone: Not reported  
Contact Fax: Not reported  
Facility Status: Inactive  
Facility Type: TEMPORARY  
Category: FEDERAL  
Latitude: 37.801136  
Longitude: -122.226699

**HAZNET:**  
Name: SIMMONS GLASS CO  
Address: 1468 MACARTHUR BLVD  
Address 2: Not reported  
City,State,Zip: OAKLAND, CA 946021046  
Contact: --  
Telephone: --  
Mailing Name: Not reported  
Mailing Address: --

Map ID  
 Direction  
 Distance  
 Elevation

MAP FINDINGS

Site

Database(s)

EDR ID Number  
 EPA ID Number

**SIMMONS GLASS CO (Continued)**

**S113172366**

Year: 1995  
 Gepaid: CAP600928851  
 TSD EPA ID: CAT000646117  
 CA Waste Code: 181 - Other inorganic solid waste  
 Disposal Method: D99 - Disposal, Other  
 Tons: 0.9

Additional Info:

Year: 1995  
 Gen EPA ID: CAP600928851

Shipment Date: 19950731  
 Creation Date: 4/3/1996 0:00:00  
 Receipt Date: 19950804  
 Manifest ID: 92881371  
 Trans EPA ID: CA0000367755  
 Trans Name: Not reported  
 Trans 2 EPA ID: MOD095038998  
 Trans 2 Name: Not reported  
 TSD EPA ID: CAT000646117  
 Trans Name: Not reported  
 TSD Alt EPA ID: Not reported  
 TSD Alt Name: Not reported  
 Waste Code Description: 181 - Other inorganic solid waste Organics  
 RCRA Code: D008  
 Meth Code: D99 - Disposal, Other  
 Quantity Tons: 0.9  
 Waste Quantity: 1800  
 Quantity Unit: P  
 Additional Code 1: Not reported  
 Additional Code 2: Not reported  
 Additional Code 3: Not reported  
 Additional Code 4: Not reported  
 Additional Code 5: Not reported

**KA1747 MONTERA MIDDLE SCHOOL**  
**ESE 5555 ASCOT DR**  
**1/8-1/4 OAKLAND, CA 94611**  
**0.240 mi.**  
**1268 ft. Site 1 of 6 in cluster KA**

**HWTS S112917840**  
**HAZNET N/A**

**Actual:** HWTS:  
**696 ft.** Name: MONTERA MIDDLE SCHOOL  
**Focus Map:** Address: 5555 ASCOT DR  
**9** Address 2: Not reported  
 City,State,Zip: OAKLAND, CA 94611  
 EPA ID: CAC002409975  
 Inactive Date: 01/11/2002  
 Create Date: 06/25/2001  
 Last Act Date: Not reported  
 Mailing Name: Not reported  
 Mailing Address: 955 HIGH ST  
 Mailing Address 2: Not reported  
 Mailing City,State,Zip: OAKLAND, CA 946010000  
 Owner Name: OAKLAND USD  
 Owner Address: 955 HIGH ST

Map ID  
Direction  
Distance  
Elevation

MAP FINDINGS

Site

Database(s)

EDR ID Number  
EPA ID Number

**MONTERA MIDDLE SCHOOL (Continued)**

**S112917840**

Owner Address 2: Not reported  
Owner City,State,Zip: OAKLAND, CA 946010000  
Owner Phone: Not reported  
Owner Fax: Not reported  
Contact Name: TAMARA  
Contact Address: 955 HIGH ST  
Contact Address 2: Not reported  
City,State,Zip: OAKLAND, CA 946010000  
Contact Phone: Not reported  
Contact Fax: Not reported  
Facility Status: Inactive  
Facility Type: TEMPORARY  
Category: STATE  
Latitude: 37.819155  
Longitude: -122.201204

**HAZNET:**

Name: MONTERA MIDDLE SCHOOL  
Address: 5555 ASCOT DR  
Address 2: Not reported  
City,State,Zip: OAKLAND, CA 946110000  
Contact: TAMARA  
Telephone: 5108798385  
Mailing Name: Not reported  
Mailing Address: 955 HIGH ST  
  
Year: 2002  
Gepaid: CAC002409975  
TSD EPA ID: CAT080014079  
CA Waste Code: 343 - Unspecified organic liquid mixture  
Disposal Method: H01 - Transfer Station  
Tons: 0.051

**Additional Info:**

Year: 2002  
Gen EPA ID: CAC002409975  
  
Shipment Date: 20020104  
Creation Date: 3/7/2002 0:00:00  
Receipt Date: 20020131  
Manifest ID: 99639969  
Trans EPA ID: CAR000007013  
Trans Name: Not reported  
Trans 2 EPA ID: Not reported  
Trans 2 Name: Not reported  
TSD EPA ID: CAT080014079  
Trans Name: Not reported  
TSD Alt EPA ID: Not reported  
TSD Alt Name: Not reported  
Waste Code Description: 343 - Unspecified organic liquid mixture  
RCRA Code: D001  
Meth Code: H01 - Transfer Station  
Quantity Tons: 0.051  
Waste Quantity: 15  
Quantity Unit: G

Map ID  
 Direction  
 Distance  
 Elevation

MAP FINDINGS

Site

Database(s)

EDR ID Number  
 EPA ID Number

**MONTERA MIDDLE SCHOOL (Continued)**

**S112917840**

Additional Code 1:	Not reported
Additional Code 2:	Not reported
Additional Code 3:	Not reported
Additional Code 4:	Not reported
Additional Code 5:	Not reported

**KA1748 OAKLAND USD/MONTERA MIDDLE SCHOOL**  
**ESE 5555 ASCOT DR**  
**1/8-1/4 OAKLAND, CA 94611**  
**0.240 mi.**  
**1268 ft. Site 2 of 6 in cluster KA**

**HWTS S112903912**  
**HAZNET N/A**

**Actual:**  
**696 ft.**

**HWTS:**

**Focus Map:**  
**9**

Name:	OAKLAND USD/MONTERA MIDDLE SCHOOL
Address:	5555 ASCOT DR
Address 2:	Not reported
City,State,Zip:	OAKLAND, CA 94611
EPA ID:	CAC002669775
Inactive Date:	12/21/2011
Create Date:	06/23/2011
Last Act Date:	Not reported
Mailing Name:	Not reported
Mailing Address:	955 HIGH ST
Mailing Address 2:	Not reported
Mailing City,State,Zip:	OAKLAND, CA 946014404
Owner Name:	OAKLAND USD
Owner Address:	955 HIGH ST
Owner Address 2:	Not reported
Owner City,State,Zip:	OAKLAND, CA 946014404
Owner Phone:	Not reported
Owner Fax:	Not reported
Contact Name:	JOHN ESPOSITO
Contact Address:	955 HIGH ST
Contact Address 2:	Not reported
City,State,Zip:	OAKLAND, CA 946014404
Contact Phone:	Not reported
Contact Fax:	Not reported
Facility Status:	Inactive
Facility Type:	TEMPORARY
Category:	STATE
Latitude:	37.81877
Longitude:	-122.20157

Name:	OAKLAND USD/MONTERA MIDDLE SCHOOL
Address:	5555 ASCOT DR
Address 2:	Not reported
City,State,Zip:	OAKLAND, CA 94611
EPA ID:	CAC002208353
Inactive Date:	06/11/2001
Create Date:	06/22/2000
Last Act Date:	Not reported
Mailing Name:	Not reported
Mailing Address:	955 HIGH ST
Mailing Address 2:	Not reported
Mailing City,State,Zip:	OAKLAND, CA 946010000
Owner Name:	OAKLAND USD
Owner Address:	955 HIGH ST
Owner Address 2:	Not reported

Map ID  
Direction  
Distance  
Elevation

MAP FINDINGS

Site

Database(s)

EDR ID Number  
EPA ID Number

**OAKLAND USD/MONTERA MIDDLE SCHOOL (Continued)**

**S112903912**

Owner City,State,Zip: OAKLAND, CA 946010000  
Owner Phone: Not reported  
Owner Fax: Not reported  
Contact Name: INEDA ADESANYA/FAC DIRECTOR  
Contact Address: 955 HIGH ST  
Contact Address 2: Not reported  
City,State,Zip: OAKLAND, CA 946010000  
Contact Phone: Not reported  
Contact Fax: Not reported  
Facility Status: Inactive  
Facility Type: TEMPORARY  
Category: STATE  
Latitude: 37.819155  
Longitude: -122.201204

**HAZNET:**

Name: OAKLAND USD/MONTERA MIDDLE SCHOOL  
Address: 5555 ASCOT DR  
Address 2: Not reported  
City,State,Zip: OAKLAND, CA 946110000  
Contact: INEDA ADESANYA/FAC DIRECTOR  
Telephone: 5108798385  
Mailing Name: Not reported  
Mailing Address: 955 HIGH ST

Year: 2000  
Gepaid: CAC002208353  
TSD EPA ID: CAL000190080  
CA Waste Code: 151 - Asbestos containing waste  
Disposal Method: D80 - Disposal, Land Fill  
Tons: 669.1832

Year: 2000  
Gepaid: CAC002208353  
TSD EPA ID: CAL000190080  
CA Waste Code: 151 - Asbestos containing waste  
Disposal Method: -  
Tons: 75.852

**Additional Info:**

Year: 2000  
Gen EPA ID: CAC002208353

Shipment Date: 20000908  
Creation Date: 10/30/2000 0:00:00  
Receipt Date: 20000911  
Manifest ID: 20460501  
Trans EPA ID: CAR000017657  
Trans Name: Not reported  
Trans 2 EPA ID: Not reported  
Trans 2 Name: Not reported  
TSD EPA ID: CAL000190080  
Trans Name: Not reported  
TSD Alt EPA ID: Not reported  
TSD Alt Name: Not reported



Map ID  
Direction  
Distance  
Elevation

MAP FINDINGS

Site

Database(s)

EDR ID Number  
EPA ID Number

**OAKLAND USD/MONTERA MIDDLE SCHOOL (Continued)**

**S112903912**

Waste Code Description: 151 - Asbestos-containing waste  
RCRA Code: Not reported  
Meth Code: D80 - Disposal, Land Fill  
Quantity Tons: 16.856  
Waste Quantity: 20  
Quantity Unit: Y  
Additional Code 1: Not reported  
Additional Code 2: Not reported  
Additional Code 3: Not reported  
Additional Code 4: Not reported  
Additional Code 5: Not reported

Shipment Date: 20000814  
Creation Date: 9/25/2000 0:00:00  
Receipt Date: 20000814  
Manifest ID: 99381239  
Trans EPA ID: CAD983642968  
Trans Name: Not reported  
Trans 2 EPA ID: Not reported  
Trans 2 Name: Not reported  
TSDf EPA ID: CAL000190080  
Trans Name: Not reported  
TSDf Alt EPA ID: Not reported  
TSDf Alt Name: Not reported  
Waste Code Description: 151 - Asbestos-containing waste  
RCRA Code: Not reported  
Meth Code: D80 - Disposal, Land Fill  
Quantity Tons: 15.1704  
Waste Quantity: 18  
Quantity Unit: Y  
Additional Code 1: Not reported  
Additional Code 2: Not reported  
Additional Code 3: Not reported  
Additional Code 4: Not reported  
Additional Code 5: Not reported

Shipment Date: 20000814  
Creation Date: 9/25/2000 0:00:00  
Receipt Date: 20000814  
Manifest ID: 99381240  
Trans EPA ID: CAD983642968  
Trans Name: Not reported  
Trans 2 EPA ID: Not reported  
Trans 2 Name: Not reported  
TSDf EPA ID: CAL000190080  
Trans Name: Not reported  
TSDf Alt EPA ID: Not reported  
TSDf Alt Name: Not reported  
Waste Code Description: 151 - Asbestos-containing waste  
RCRA Code: Not reported  
Meth Code: D80 - Disposal, Land Fill  
Quantity Tons: 15.1704  
Waste Quantity: 18  
Quantity Unit: Y  
Additional Code 1: Not reported  
Additional Code 2: Not reported  
Additional Code 3: Not reported

Map ID  
Direction  
Distance  
Elevation

MAP FINDINGS

Site

Database(s)

EDR ID Number  
EPA ID Number

**OAKLAND USD/MONTERA MIDDLE SCHOOL (Continued)**

**S112903912**

Additional Code 4:	Not reported
Additional Code 5:	Not reported
Shipment Date:	20000811
Creation Date:	9/25/2000 0:00:00
Receipt Date:	20000811
Manifest ID:	99381234
Trans EPA ID:	CAD983642968
Trans Name:	Not reported
Trans 2 EPA ID:	Not reported
Trans 2 Name:	Not reported
TSDf EPA ID:	CAL000190080
Trans Name:	Not reported
TSDf Alt EPA ID:	Not reported
TSDf Alt Name:	Not reported
Waste Code Description:	151 - Asbestos-containing waste
RCRA Code:	Not reported
Meth Code:	D80 - Disposal, Land Fill
Quantity Tons:	15.1704
Waste Quantity:	18
Quantity Unit:	Y
Additional Code 1:	Not reported
Additional Code 2:	Not reported
Additional Code 3:	Not reported
Additional Code 4:	Not reported
Additional Code 5:	Not reported
Shipment Date:	20000811
Creation Date:	9/25/2000 0:00:00
Receipt Date:	20000811
Manifest ID:	99381233
Trans EPA ID:	CAD983642968
Trans Name:	Not reported
Trans 2 EPA ID:	Not reported
Trans 2 Name:	Not reported
TSDf EPA ID:	CAL000190080
Trans Name:	Not reported
TSDf Alt EPA ID:	Not reported
TSDf Alt Name:	Not reported
Waste Code Description:	151 - Asbestos-containing waste
RCRA Code:	Not reported
Meth Code:	D80 - Disposal, Land Fill
Quantity Tons:	15.1704
Waste Quantity:	18
Quantity Unit:	Y
Additional Code 1:	Not reported
Additional Code 2:	Not reported
Additional Code 3:	Not reported
Additional Code 4:	Not reported
Additional Code 5:	Not reported
Shipment Date:	20000810
Creation Date:	9/25/2000 0:00:00
Receipt Date:	20000810
Manifest ID:	99381236
Trans EPA ID:	CAD983642968
Trans Name:	Not reported

Map ID  
Direction  
Distance  
Elevation

MAP FINDINGS

Site

Database(s)

EDR ID Number  
EPA ID Number

**OAKLAND USD/MONTERA MIDDLE SCHOOL (Continued)**

**S112903912**

Trans 2 EPA ID: Not reported  
Trans 2 Name: Not reported  
TSDf EPA ID: CAL000190080  
Trans Name: Not reported  
TSDf Alt EPA ID: Not reported  
TSDf Alt Name: Not reported  
Waste Code Description: 151 - Asbestos-containing waste  
RCRA Code: Not reported  
Meth Code: D80 - Disposal, Land Fill  
Quantity Tons: 15.1704  
Waste Quantity: 18  
Quantity Unit: Y  
Additional Code 1: Not reported  
Additional Code 2: Not reported  
Additional Code 3: Not reported  
Additional Code 4: Not reported  
Additional Code 5: Not reported

Shipment Date: 20000810  
Creation Date: 9/25/2000 0:00:00  
Receipt Date: 20000810  
Manifest ID: 99381235  
Trans EPA ID: CAD983642968  
Trans Name: Not reported  
Trans 2 EPA ID: Not reported  
Trans 2 Name: Not reported  
TSDf EPA ID: CAL000190080  
Trans Name: Not reported  
TSDf Alt EPA ID: Not reported  
TSDf Alt Name: Not reported  
Waste Code Description: 151 - Asbestos-containing waste  
RCRA Code: Not reported  
Meth Code: D80 - Disposal, Land Fill  
Quantity Tons: 15.1704  
Waste Quantity: 18  
Quantity Unit: Y  
Additional Code 1: Not reported  
Additional Code 2: Not reported  
Additional Code 3: Not reported  
Additional Code 4: Not reported  
Additional Code 5: Not reported

Shipment Date: 20000809  
Creation Date: 9/25/2000 0:00:00  
Receipt Date: 20000809  
Manifest ID: 99381232  
Trans EPA ID: CAD983642968  
Trans Name: Not reported  
Trans 2 EPA ID: Not reported  
Trans 2 Name: Not reported  
TSDf EPA ID: CAL000190080  
Trans Name: Not reported  
TSDf Alt EPA ID: Not reported  
TSDf Alt Name: Not reported  
Waste Code Description: 151 - Asbestos-containing waste  
RCRA Code: Not reported  
Meth Code: D80 - Disposal, Land Fill

Map ID  
Direction  
Distance  
Elevation

MAP FINDINGS

Site

Database(s)

EDR ID Number  
EPA ID Number

**OAKLAND USD/MONTERA MIDDLE SCHOOL (Continued)**

**S112903912**

Quantity Tons:	15.1704
Waste Quantity:	18
Quantity Unit:	Y
Additional Code 1:	Not reported
Additional Code 2:	Not reported
Additional Code 3:	Not reported
Additional Code 4:	Not reported
Additional Code 5:	Not reported
Shipment Date:	20000809
Creation Date:	9/25/2000 0:00:00
Receipt Date:	20000809
Manifest ID:	99381237
Trans EPA ID:	CAD983642968
Trans Name:	Not reported
Trans 2 EPA ID:	Not reported
Trans 2 Name:	Not reported
TSDf EPA ID:	CAL000190080
Trans Name:	Not reported
TSDf Alt EPA ID:	Not reported
TSDf Alt Name:	Not reported
Waste Code Description:	151 - Asbestos-containing waste
RCRA Code:	Not reported
Meth Code:	D80 - Disposal, Land Fill
Quantity Tons:	15.1704
Waste Quantity:	18
Quantity Unit:	Y
Additional Code 1:	Not reported
Additional Code 2:	Not reported
Additional Code 3:	Not reported
Additional Code 4:	Not reported
Additional Code 5:	Not reported
Shipment Date:	20000808
Creation Date:	9/25/2000 0:00:00
Receipt Date:	20000808
Manifest ID:	99381250
Trans EPA ID:	CAD983642968
Trans Name:	Not reported
Trans 2 EPA ID:	Not reported
Trans 2 Name:	Not reported
TSDf EPA ID:	CAL000190080
Trans Name:	Not reported
TSDf Alt EPA ID:	Not reported
TSDf Alt Name:	Not reported
Waste Code Description:	151 - Asbestos-containing waste
RCRA Code:	Not reported
Meth Code:	D80 - Disposal, Land Fill
Quantity Tons:	15.1704
Waste Quantity:	18
Quantity Unit:	Y
Additional Code 1:	Not reported
Additional Code 2:	Not reported
Additional Code 3:	Not reported
Additional Code 4:	Not reported
Additional Code 5:	Not reported

MAP FINDINGS

Map ID  
 Direction  
 Distance  
 Elevation

Site

Database(s)

EDR ID Number  
 EPA ID Number

**KA1749 OAKLAND USD/MONTERRA JR HS**  
**ESE 5555 ASCOT DR**  
**1/8-1/4 OAKLAND, CA 94611**  
**0.240 mi.**  
**1268 ft. Site 3 of 6 in cluster KA**

**HWTS S124554427**  
**N/A**

**Actual: 696 ft.** HWTS:  
**Focus Map: 9**

Name:	OAKLAND USD/MONTERRA JR HS
Address:	5555 ASCOT DR
Address 2:	Not reported
City,State,Zip:	OAKLAND, CA 94611
EPA ID:	CAC001304768
Inactive Date:	12/31/1899
Create Date:	05/27/1997
Last Act Date:	Not reported
Mailing Name:	Not reported
Mailing Address:	955 HIGH ST
Mailing Address 2:	Not reported
Mailing City,State,Zip:	OAKLAND, CA 946010000
Owner Name:	OAKLAND USD
Owner Address:	955 HIGH ST
Owner Address 2:	Not reported
Owner City,State,Zip:	OAKLAND, CA 946010000
Owner Phone:	Not reported
Owner Fax:	Not reported
Contact Name:	JAY ASERCION
Contact Address:	955 HIGH ST
Contact Address 2:	Not reported
City,State,Zip:	OAKLAND, CA 946010000
Contact Phone:	Not reported
Contact Fax:	Not reported
Facility Status:	Inactive
Facility Type:	TEMPORARY
Category:	STATE
Latitude:	37.819155
Longitude:	-122.201204

**KA1750 OUSD-MONTERA MIDDLE SCHOOL**  
**ESE 5555 ASCOT DR**  
**1/8-1/4 OAKLAND, CA 94611**  
**0.240 mi.**  
**1268 ft. Site 4 of 6 in cluster KA**

**HWTS S113175802**  
**HAZNET N/A**

**Actual: 696 ft.** HWTS:  
**Focus Map: 9**

Name:	OUSD-MONTERA MIDDLE SCHOOL
Address:	5555 ASCOT DR
Address 2:	Not reported
City,State,Zip:	OAKLAND, CA 94611
EPA ID:	CAR000095430
Inactive Date:	06/30/2014
Create Date:	03/04/2003
Last Act Date:	Not reported
Mailing Name:	Not reported
Mailing Address:	955 HIGH ST
Mailing Address 2:	Not reported
Mailing City,State,Zip:	OAKLAND, CA 946014404
Owner Name:	OAKLAND UNIFIED SCHOOL DISTRICT
Owner Address:	955 HIGH ST
Owner Address 2:	Not reported
Owner City,State,Zip:	OAKLAND, CA 946014404

Map ID  
Direction  
Distance  
Elevation

MAP FINDINGS

Site

Database(s)

EDR ID Number  
EPA ID Number

**OUSD-MONTERA MIDDLE SCHOOL (Continued)**

**S113175802**

Owner Phone: Not reported  
Owner Fax: Not reported  
Contact Name: REBECCA CINGOLANI  
Contact Address: 915 54TH ST  
Contact Address 2: Not reported  
City,State,Zip: OAKLAND, CA 946080000  
Contact Phone: Not reported  
Contact Fax: Not reported  
Facility Status: Inactive  
Facility Type: PERMANENT  
Category: FEDERAL  
Latitude: 37.81877  
Longitude: -122.20157

NAICS:  
EPA ID: CAR000095430  
Create Date: 2013-04-02 07:48:29.000  
NAICS Code: 61111  
NAICS Description: Elementary and Secondary Schools  
Issued EPA ID Date: 2003-03-04 14:25:35.18700  
Inactive Date: 2014-06-30 00:00:00  
Facility Name: OUSD-MONTERA MIDDLE SCHOOL  
Facility Address: 5555 ASCOT DR  
Facility Address 2: Not reported  
Facility City: OAKLAND  
Facility County: Not reported  
Facility State: CA  
Facility Zip: 94611

HAZNET:  
Name: OUSD-MONTERA MIDDLE SCHOOL  
Address: 5555 ASCOT DR  
Address 2: Not reported  
City,State,Zip: OAKLAND, CA 94611  
Contact: REBECCA CINGDANI  
Telephone: 5105352750  
Mailing Name: Not reported  
Mailing Address: 955 HIGH ST

Year: 2014  
Gepaid: CAR000095430  
TSD EPA ID: CAD028409019  
CA Waste Code: 551 - Laboratory waste chemicals  
Disposal Method: H141 - Storage, Bulking, And/Or Transfer Off Site--No Treatment/Reovery (H010-H129) Or (H131-H135)  
Tons: 0.0375

Year: 2011  
Gepaid: CAR000095430  
TSD EPA ID: CAD028409019  
CA Waste Code: 551 - Laboratory waste chemicals  
Disposal Method: H141 - Storage, Bulking, And/Or Transfer Off Site--No Treatment/Reovery (H010-H129) Or (H131-H135)  
Tons: 0.005

Year: 2011

Map ID  
Direction  
Distance  
Elevation

MAP FINDINGS

Site

Database(s)

EDR ID Number  
EPA ID Number

**OUSD-MONTERA MIDDLE SCHOOL (Continued)**

**S113175802**

Gepaid:	CAR000095430
TSD EPA ID:	CAD982042475
CA Waste Code:	151 - Asbestos containing waste
Disposal Method:	H132 - Landfill Or Surface Impoundment That Will Be Closed As Landfill( To Include On-Site Treatment And/Or Stabilization)
Tons:	50.8
Year:	2010
Gepaid:	CAR000095430
TSD EPA ID:	CAD028409019
CA Waste Code:	135 - Unspecified aqueous solution
Disposal Method:	H141 - Storage, Bulking, And/Or Transfer Off Site--No Treatment/Reovery (H010-H129) Or (H131-H135)
Tons:	0.0126
Year:	2010
Gepaid:	CAR000095430
TSD EPA ID:	CAD028409019
CA Waste Code:	214 - Unspecified solvent mixture
Disposal Method:	H141 - Storage, Bulking, And/Or Transfer Off Site--No Treatment/Reovery (H010-H129) Or (H131-H135)
Tons:	0.2595
Year:	2010
Gepaid:	CAR000095430
TSD EPA ID:	CAD028409019
CA Waste Code:	352 - Other organic solids
Disposal Method:	H141 - Storage, Bulking, And/Or Transfer Off Site--No Treatment/Reovery (H010-H129) Or (H131-H135)
Tons:	0.35
Year:	2010
Gepaid:	CAR000095430
TSD EPA ID:	CAD982042475
CA Waste Code:	151 - Asbestos containing waste
Disposal Method:	H132 - Landfill Or Surface Impoundment That Will Be Closed As Landfill( To Include On-Site Treatment And/Or Stabilization)
Tons:	70
Year:	2010
Gepaid:	CAR000095430
TSD EPA ID:	NVT330010000
CA Waste Code:	181 - Other inorganic solid waste
Disposal Method:	H132 - Landfill Or Surface Impoundment That Will Be Closed As Landfill( To Include On-Site Treatment And/Or Stabilization)
Tons:	0.0015
Year:	2010
Gepaid:	CAR000095430
TSD EPA ID:	CAD982444481
CA Waste Code:	352 - Other organic solids
Disposal Method:	H141 - Storage, Bulking, And/Or Transfer Off Site--No Treatment/Reovery (H010-H129) Or (H131-H135)
Tons:	0.055

Map ID  
Direction  
Distance  
Elevation

MAP FINDINGS

Site

Database(s)

EDR ID Number  
EPA ID Number

**OUSD-MONTERA MIDDLE SCHOOL (Continued)**

**S113175802**

Additional Info:

Year:	2014
Gen EPA ID:	CAR000095430
Shipment Date:	20140303
Creation Date:	Not reported
Receipt Date:	Not reported
Manifest ID:	000945879FLE
Trans EPA ID:	CAD982434037
Trans Name:	BRITTELL ENVIRONMENTAL CORP
Trans 2 EPA ID:	CAR000217513
Trans 2 Name:	ENVIRONMENTAL LOGISTICS INC
TSDF EPA ID:	CAD028409019
Trans Name:	CROSBY & OVERTON
TSDF Alt EPA ID:	Not reported
TSDF Alt Name:	Not reported
Waste Code Description:	551 - Laboratory waste chemicals 561 Detergent and soap
RCRA Code:	D011
Meth Code:	H141 - Storage, Bulking, And/Or Transfer Off Site--No Treatment/Reovery (H010-H129) Or (H131-H135)
Quantity Tons:	0.005
Waste Quantity:	10
Quantity Unit:	P
Additional Code 1:	D005
Additional Code 2:	D001
Additional Code 3:	Not reported
Additional Code 4:	Not reported
Additional Code 5:	Not reported
Shipment Date:	20140303
Creation Date:	Not reported
Receipt Date:	Not reported
Manifest ID:	000945879FLE
Trans EPA ID:	CAD982434037
Trans Name:	BRITTELL ENVIRONMENTAL CORP
Trans 2 EPA ID:	CAR000217513
Trans 2 Name:	ENVIRONMENTAL LOGISTICS INC
TSDF EPA ID:	CAD028409019
Trans Name:	CROSBY & OVERTON
TSDF Alt EPA ID:	Not reported
TSDF Alt Name:	Not reported
Waste Code Description:	551 - Laboratory waste chemicals 561 Detergent and soap
RCRA Code:	D007
Meth Code:	H141 - Storage, Bulking, And/Or Transfer Off Site--No Treatment/Reovery (H010-H129) Or (H131-H135)
Quantity Tons:	0.0025
Waste Quantity:	5
Quantity Unit:	P
Additional Code 1:	D001
Additional Code 2:	Not reported
Additional Code 3:	Not reported
Additional Code 4:	Not reported
Additional Code 5:	Not reported
Shipment Date:	20140303
Creation Date:	Not reported
Receipt Date:	Not reported



Map ID  
Direction  
Distance  
Elevation

MAP FINDINGS

Site

Database(s)

EDR ID Number  
EPA ID Number

**OUSD-MONTERA MIDDLE SCHOOL (Continued)**

**S113175802**

Manifest ID: 000945879FLE  
Trans EPA ID: CAD982434037  
Trans Name: BRITTELL ENVIRONMENTAL CORP  
Trans 2 EPA ID: CAR000217513  
Trans 2 Name: ENVIRONMENTAL LOGISTICS INC  
TSDf EPA ID: CAD028409019  
Trans Name: CROSBY & OVERTON  
TSDf Alt EPA ID: Not reported  
TSDf Alt Name: Not reported  
Waste Code Description: 551 - Laboratory waste chemicals 561 Detergent and soap  
RCRA Code: D002  
Meth Code: H141 - Storage, Bulking, And/Or Transfer Off Site--No Treatment/Reovery (H010-H129) Or (H131-H135)  
Quantity Tons: 0.0025  
Waste Quantity: 5  
Quantity Unit: P  
Additional Code 1: Not reported  
Additional Code 2: Not reported  
Additional Code 3: Not reported  
Additional Code 4: Not reported  
Additional Code 5: Not reported

Shipment Date: 20140303  
Creation Date: Not reported  
Receipt Date: Not reported  
Manifest ID: 000945879FLE  
Trans EPA ID: CAD982434037  
Trans Name: BRITTELL ENVIRONMENTAL CORP  
Trans 2 EPA ID: CAR000217513  
Trans 2 Name: ENVIRONMENTAL LOGISTICS INC  
TSDf EPA ID: CAD028409019  
Trans Name: CROSBY & OVERTON  
TSDf Alt EPA ID: Not reported  
TSDf Alt Name: Not reported  
Waste Code Description: 551 - Laboratory waste chemicals 561 Detergent and soap  
RCRA Code: D002  
Meth Code: H141 - Storage, Bulking, And/Or Transfer Off Site--No Treatment/Reovery (H010-H129) Or (H131-H135)  
Quantity Tons: 0.01  
Waste Quantity: 20  
Quantity Unit: P  
Additional Code 1: Not reported  
Additional Code 2: Not reported  
Additional Code 3: Not reported  
Additional Code 4: Not reported  
Additional Code 5: Not reported

Shipment Date: 20140303  
Creation Date: Not reported  
Receipt Date: Not reported  
Manifest ID: 000945879FLE  
Trans EPA ID: CAD982434037  
Trans Name: BRITTELL ENVIRONMENTAL CORP  
Trans 2 EPA ID: CAR000217513  
Trans 2 Name: ENVIRONMENTAL LOGISTICS INC  
TSDf EPA ID: CAD028409019  
Trans Name: CROSBY & OVERTON

Map ID  
Direction  
Distance  
Elevation

MAP FINDINGS

Site

Database(s)

EDR ID Number  
EPA ID Number

**OUSD-MONTERA MIDDLE SCHOOL (Continued)**

**S113175802**

TSDF Alt EPA ID: Not reported  
TSDF Alt Name: Not reported  
Waste Code Description: 551 - Laboratory waste chemicals 561 Detergent and soap  
RCRA Code: D002  
Meth Code: H141 - Storage, Bulking, And/Or Transfer Off Site--No Treatment/Reovery (H010-H129) Or (H131-H135)  
Quantity Tons: 0.0225  
Waste Quantity: 45  
Quantity Unit: P  
Additional Code 1: Not reported  
Additional Code 2: Not reported  
Additional Code 3: Not reported  
Additional Code 4: Not reported  
Additional Code 5: Not reported

Shipment Date: 20140303  
Creation Date: Not reported  
Receipt Date: Not reported  
Manifest ID: 000945879FLE  
Trans EPA ID: CAD982434037  
Trans Name: BRITTELL ENVIRONMENTAL CORP  
Trans 2 EPA ID: CAR000217513  
Trans 2 Name: ENVIRONMENTAL LOGISTICS INC  
TSDF EPA ID: CAD028409019  
Trans Name: CROSBY & OVERTON  
TSDF Alt EPA ID: Not reported  
TSDF Alt Name: Not reported  
Waste Code Description: 551 - Laboratory waste chemicals 561 Detergent and soap  
RCRA Code: D002  
Meth Code: H141 - Storage, Bulking, And/Or Transfer Off Site--No Treatment/Reovery (H010-H129) Or (H131-H135)

Quantity Tons: 0.0025  
Waste Quantity: 5  
Quantity Unit: P  
Additional Code 1: Not reported  
Additional Code 2: Not reported  
Additional Code 3: Not reported  
Additional Code 4: Not reported  
Additional Code 5: Not reported

Shipment Date: 20140303  
Creation Date: 5/30/2014 22:15:11  
Receipt Date: 20140311  
Manifest ID: 000945879FLE  
Trans EPA ID: CAD982434037  
Trans Name: BRITTELL ENVIRONMENTAL CORP  
Trans 2 EPA ID: CAR000217513  
Trans 2 Name: ENVIRONMENTAL LOGISTICS INC  
TSDF EPA ID: CAD028409019  
Trans Name: CROSBY & OVERTON  
TSDF Alt EPA ID: Not reported  
TSDF Alt Name: Not reported  
Waste Code Description: 551 - Laboratory waste chemicals 561 Detergent and soap  
RCRA Code: D006  
Meth Code: H141 - Storage, Bulking, And/Or Transfer Off Site--No Treatment/Reovery (H010-H129) Or (H131-H135)  
Quantity Tons: 0.0025

Map ID  
Direction  
Distance  
Elevation

MAP FINDINGS

Site

Database(s)

EDR ID Number  
EPA ID Number

**OUSD-MONTERA MIDDLE SCHOOL (Continued)**

**S113175802**

Waste Quantity:	5
Quantity Unit:	P
Additional Code 1:	D001
Additional Code 2:	Not reported
Additional Code 3:	Not reported
Additional Code 4:	Not reported
Additional Code 5:	Not reported
Shipment Date:	20140303
Creation Date:	Not reported
Receipt Date:	Not reported
Manifest ID:	000945879FLE
Trans EPA ID:	CAD982434037
Trans Name:	BRITTELL ENVIRONMENTAL CORP
Trans 2 EPA ID:	CAR000217513
Trans 2 Name:	ENVIRONMENTAL LOGISTICS INC
TSDf EPA ID:	CAD028409019
Trans Name:	CROSBY & OVERTON
TSDf Alt EPA ID:	Not reported
TSDf Alt Name:	Not reported
Waste Code Description:	291 - Latex waste
RCRA Code:	Not reported
Meth Code:	H141 - Storage, Bulking, And/Or Transfer Off Site--No Treatment/Reovery (H010-H129) Or (H131-H135)
Quantity Tons:	0.12
Waste Quantity:	240
Quantity Unit:	P
Additional Code 1:	Not reported
Additional Code 2:	Not reported
Additional Code 3:	Not reported
Additional Code 4:	Not reported
Additional Code 5:	Not reported
Shipment Date:	20140303
Creation Date:	Not reported
Receipt Date:	Not reported
Manifest ID:	000945879FLE
Trans EPA ID:	CAD982434037
Trans Name:	BRITTELL ENVIRONMENTAL CORP
Trans 2 EPA ID:	CAR000217513
Trans 2 Name:	ENVIRONMENTAL LOGISTICS INC
TSDf EPA ID:	CAD028409019
Trans Name:	CROSBY & OVERTON
TSDf Alt EPA ID:	Not reported
TSDf Alt Name:	Not reported
Waste Code Description:	551 - Laboratory waste chemicals 561 Detergent and soap
RCRA Code:	Not reported
Meth Code:	H141 - Storage, Bulking, And/Or Transfer Off Site--No Treatment/Reovery (H010-H129) Or (H131-H135)
Quantity Tons:	0.04
Waste Quantity:	80
Quantity Unit:	P
Additional Code 1:	Not reported
Additional Code 2:	Not reported
Additional Code 3:	Not reported
Additional Code 4:	Not reported
Additional Code 5:	Not reported

Map ID  
Direction  
Distance  
Elevation

MAP FINDINGS

Site

Database(s)

EDR ID Number  
EPA ID Number

**OUSD-MONTERA MIDDLE SCHOOL (Continued)**

**S113175802**

Shipment Date: 20140303  
Creation Date: 5/30/2014 22:15:11  
Receipt Date: 20140311  
Manifest ID: 000945879FLE  
Trans EPA ID: CAD982434037  
Trans Name: BRITTELL ENVIRONMENTAL CORP  
Trans 2 EPA ID: CAR000217513  
Trans 2 Name: ENVIRONMENTAL LOGISTICS INC  
TSDf EPA ID: CAD028409019  
Trans Name: CROSBY & OVERTON  
TSDf Alt EPA ID: Not reported  
TSDf Alt Name: Not reported  
Waste Code Description: 551 - Laboratory waste chemicals 561 Detergent and soap  
RCRA Code: D001  
Meth Code: H141 - Storage, Bulking, And/Or Transfer Off Site--No Treatment/Reovery (H010-H129) Or (H131-H135)  
  
Quantity Tons: 0.03  
Waste Quantity: 60  
Quantity Unit: P  
Additional Code 1: Not reported  
Additional Code 2: Not reported  
Additional Code 3: Not reported  
Additional Code 4: Not reported  
Additional Code 5: Not reported

Additional Info:

Year: 2011  
Gen EPA ID: CAR000095430

Shipment Date: 20110713  
Creation Date: 9/1/2011 18:31:53  
Receipt Date: 20110225  
Manifest ID: 005703201JJK  
Trans EPA ID: CAR000143032  
Trans Name: KJB MANAGEMENT SERVICES  
Trans 2 EPA ID: Not reported  
Trans 2 Name: Not reported  
TSDf EPA ID: CAD982042475  
Trans Name: RECOLOGY HAY RD  
TSDf Alt EPA ID: Not reported  
TSDf Alt Name: Not reported  
Waste Code Description: 151 - Asbestos-containing waste  
RCRA Code: Not reported  
Meth Code: H132 - Landfill Or Surface Impoundment That Will Be Closed As Landfill( To Include On-Site Treatment And/Or Stabilization)  
  
Quantity Tons: 6  
Waste Quantity: 15  
Quantity Unit: Y  
Additional Code 1: Not reported  
Additional Code 2: Not reported  
Additional Code 3: Not reported  
Additional Code 4: Not reported  
Additional Code 5: Not reported

Shipment Date: 20110708  
Creation Date: 8/26/2011 18:30:51  
Receipt Date: 20110711

Map ID  
Direction  
Distance  
Elevation

MAP FINDINGS

Site

Database(s)

EDR ID Number  
EPA ID Number

**OUSD-MONTERA MIDDLE SCHOOL (Continued)**

**S113175802**

Manifest ID: 005703198JJK  
Trans EPA ID: CAR000143032  
Trans Name: KJB MANAGEMENT SERVICES  
Trans 2 EPA ID: Not reported  
Trans 2 Name: Not reported  
TSDf EPA ID: CAD982042475  
Trans Name: RECOLOGY HAY RD  
TSDf Alt EPA ID: Not reported  
TSDf Alt Name: Not reported  
Waste Code Description: 151 - Asbestos-containing waste  
RCRA Code: Not reported  
Meth Code: H132 - Landfill Or Surface Impoundment That Will Be Closed As Landfill( To Include On-Site Treatment And/Or Stabilization)  
  
Quantity Tons: 6  
Waste Quantity: 15  
Quantity Unit: Y  
Additional Code 1: Not reported  
Additional Code 2: Not reported  
Additional Code 3: Not reported  
Additional Code 4: Not reported  
Additional Code 5: Not reported  
  
Shipment Date: 20110707  
Creation Date: 9/1/2011 18:31:53  
Receipt Date: 20110725  
Manifest ID: 005703197JJK  
Trans EPA ID: CAR000143032  
Trans Name: KJB MANAGEMENT SERVICES  
Trans 2 EPA ID: Not reported  
Trans 2 Name: Not reported  
TSDf EPA ID: CAD982042475  
Trans Name: RECOLOGY HAY RD  
TSDf Alt EPA ID: Not reported  
TSDf Alt Name: Not reported  
Waste Code Description: 151 - Asbestos-containing waste  
RCRA Code: Not reported  
Meth Code: H132 - Landfill Or Surface Impoundment That Will Be Closed As Landfill( To Include On-Site Treatment And/Or Stabilization)  
  
Quantity Tons: 8  
Waste Quantity: 20  
Quantity Unit: Y  
Additional Code 1: Not reported  
Additional Code 2: Not reported  
Additional Code 3: Not reported  
Additional Code 4: Not reported  
Additional Code 5: Not reported  
  
Shipment Date: 20110707  
Creation Date: 8/26/2011 18:30:51  
Receipt Date: 20110707  
Manifest ID: 005703196JJK  
Trans EPA ID: CAR000143032  
Trans Name: KJB MANAGEMENT SERVICES  
Trans 2 EPA ID: Not reported  
Trans 2 Name: Not reported  
TSDf EPA ID: CAD982042475  
Trans Name: RECOLOGY HAY RD

Map ID  
Direction  
Distance  
Elevation

MAP FINDINGS

Site

Database(s)

EDR ID Number  
EPA ID Number

**OUSD-MONTERA MIDDLE SCHOOL (Continued)**

**S113175802**

TSDF Alt EPA ID:	Not reported
TSDF Alt Name:	Not reported
Waste Code Description:	151 - Asbestos-containing waste
RCRA Code:	Not reported
Meth Code:	H132 - Landfill Or Surface Impoundment That Will Be Closed As Landfill( To Include On-Site Treatment And/Or Stabilization)
Quantity Tons:	6
Waste Quantity:	15
Quantity Unit:	Y
Additional Code 1:	Not reported
Additional Code 2:	Not reported
Additional Code 3:	Not reported
Additional Code 4:	Not reported
Additional Code 5:	Not reported
Shipment Date:	20110706
Creation Date:	8/26/2011 18:30:51
Receipt Date:	20110708
Manifest ID:	005703195JJK
Trans EPA ID:	CAR000143032
Trans Name:	KJB MANAGEMENT SERVICES
Trans 2 EPA ID:	Not reported
Trans 2 Name:	Not reported
TSDF EPA ID:	CAD982042475
Trans Name:	RECOLOGY HAY RD
TSDF Alt EPA ID:	Not reported
TSDF Alt Name:	Not reported
Waste Code Description:	151 - Asbestos-containing waste
RCRA Code:	Not reported
Meth Code:	H132 - Landfill Or Surface Impoundment That Will Be Closed As Landfill( To Include On-Site Treatment And/Or Stabilization)
Quantity Tons:	6
Waste Quantity:	15
Quantity Unit:	Y
Additional Code 1:	Not reported
Additional Code 2:	Not reported
Additional Code 3:	Not reported
Additional Code 4:	Not reported
Additional Code 5:	Not reported
Shipment Date:	20110705
Creation Date:	8/26/2011 18:30:51
Receipt Date:	20110705
Manifest ID:	005703194JJK
Trans EPA ID:	CAR000143032
Trans Name:	KJB MANAGEMENT SERVICES
Trans 2 EPA ID:	Not reported
Trans 2 Name:	Not reported
TSDF EPA ID:	CAD982042475
Trans Name:	RECOLOGY HAY ROAD
TSDF Alt EPA ID:	Not reported
TSDF Alt Name:	Not reported
Waste Code Description:	151 - Asbestos-containing waste
RCRA Code:	Not reported
Meth Code:	H132 - Landfill Or Surface Impoundment That Will Be Closed As Landfill( To Include On-Site Treatment And/Or Stabilization)
Quantity Tons:	6

Map ID  
Direction  
Distance  
Elevation

MAP FINDINGS

Site

Database(s)

EDR ID Number  
EPA ID Number

**OUSD-MONTERA MIDDLE SCHOOL (Continued)**

**S113175802**

Waste Quantity:	15
Quantity Unit:	Y
Additional Code 1:	Not reported
Additional Code 2:	Not reported
Additional Code 3:	Not reported
Additional Code 4:	Not reported
Additional Code 5:	Not reported
Shipment Date:	20110701
Creation Date:	8/26/2011 18:30:51
Receipt Date:	20110712
Manifest ID:	005703193JJK
Trans EPA ID:	CAR000143032
Trans Name:	KJB MANAGEMENT SERVICES
Trans 2 EPA ID:	Not reported
Trans 2 Name:	Not reported
TSDf EPA ID:	CAD982042475
Trans Name:	RECOLOGY HAY RD
TSDf Alt EPA ID:	Not reported
TSDf Alt Name:	Not reported
Waste Code Description:	151 - Asbestos-containing waste
RCRA Code:	Not reported
Meth Code:	H132 - Landfill Or Surface Impoundment That Will Be Closed As Landfill( To Include On-Site Treatment And/Or Stabilization)
Quantity Tons:	4
Waste Quantity:	10
Quantity Unit:	Y
Additional Code 1:	Not reported
Additional Code 2:	Not reported
Additional Code 3:	Not reported
Additional Code 4:	Not reported
Additional Code 5:	Not reported
Shipment Date:	20110701
Creation Date:	8/26/2011 18:30:51
Receipt Date:	20110712
Manifest ID:	005703190JJK
Trans EPA ID:	CAR000143032
Trans Name:	KJB MANAGEMENT SERVICES
Trans 2 EPA ID:	Not reported
Trans 2 Name:	Not reported
TSDf EPA ID:	CAD982042475
Trans Name:	RECOLOGY HAY RD
TSDf Alt EPA ID:	Not reported
TSDf Alt Name:	Not reported
Waste Code Description:	151 - Asbestos-containing waste
RCRA Code:	Not reported
Meth Code:	H132 - Landfill Or Surface Impoundment That Will Be Closed As Landfill( To Include On-Site Treatment And/Or Stabilization)
Quantity Tons:	8
Waste Quantity:	20
Quantity Unit:	Y
Additional Code 1:	Not reported
Additional Code 2:	Not reported
Additional Code 3:	Not reported
Additional Code 4:	Not reported
Additional Code 5:	Not reported

Map ID  
Direction  
Distance  
Elevation

MAP FINDINGS

Site

Database(s)

EDR ID Number  
EPA ID Number

**OUSD-MONTERA MIDDLE SCHOOL (Continued)**

**S113175802**

Shipment Date: 20110519  
Creation Date: 7/14/2011 18:30:27  
Receipt Date: 20110601  
Manifest ID: 008107909JJK  
Trans EPA ID: CAR000217513  
Trans Name: ENVIRONMENTAL LOGISTICS INC  
Trans 2 EPA ID: Not reported  
Trans 2 Name: Not reported  
TSDf EPA ID: CAD028409019  
Trans Name: CROSBY LONG BEACH  
TSDf Alt EPA ID: Not reported  
TSDf Alt Name: Not reported  
Waste Code Description: 551 - Laboratory waste chemicals 561 Detergent and soap  
RCRA Code: D009  
Meth Code: H141 - Storage, Bulking, And/Or Transfer Off Site--No Treatment/Reovery (H010-H129) Or (H131-H135)  
  
Quantity Tons: 0.005  
Waste Quantity: 10  
Quantity Unit: P  
Additional Code 1: Not reported  
Additional Code 2: Not reported  
Additional Code 3: Not reported  
Additional Code 4: Not reported  
Additional Code 5: Not reported  
  
Shipment Date: 20110422  
Creation Date: 6/4/2011 18:30:48  
Receipt Date: 20110429  
Manifest ID: 005703153JJK  
Trans EPA ID: CAR000143032  
Trans Name: KJB MANAGEMENT SERVICES  
Trans 2 EPA ID: Not reported  
Trans 2 Name: Not reported  
TSDf EPA ID: CAD982042475  
Trans Name: RECOLOGY HAY ROAD  
TSDf Alt EPA ID: Not reported  
TSDf Alt Name: Not reported  
Waste Code Description: 151 - Asbestos-containing waste  
RCRA Code: Not reported  
Meth Code: H132 - Landfill Or Surface Impoundment That Will Be Closed As Landfill( To Include On-Site Treatment And/Or Stabilization)  
  
Quantity Tons: 0.4  
Waste Quantity: 1  
Quantity Unit: Y  
Additional Code 1: Not reported  
Additional Code 2: Not reported  
Additional Code 3: Not reported  
Additional Code 4: Not reported  
Additional Code 5: Not reported  
  
Additional Info:  
Year: 2010  
Gen EPA ID: CAR000095430  
  
Shipment Date: 20101229  
Creation Date: 2/19/2011 18:30:25  
Receipt Date: 20110104



Map ID  
Direction  
Distance  
Elevation

MAP FINDINGS

Site

Database(s)

EDR ID Number  
EPA ID Number

**OUSD-MONTERA MIDDLE SCHOOL (Continued)**

**S113175802**

Manifest ID:	005704008JJK
Trans EPA ID:	CAR000143032
Trans Name:	KJB MANAGEMENT SERVICES
Trans 2 EPA ID:	Not reported
Trans 2 Name:	Not reported
TSDf EPA ID:	CAD982042475
Trans Name:	RECOLOGY HAY RD
TSDf Alt EPA ID:	Not reported
TSDf Alt Name:	Not reported
Waste Code Description:	151 - Asbestos-containing waste
RCRA Code:	Not reported
Meth Code:	H132 - Landfill Or Surface Impoundment That Will Be Closed As Landfill( To Include On-Site Treatment And/Or Stabilization)
Quantity Tons:	0.4
Waste Quantity:	1
Quantity Unit:	Y
Additional Code 1:	Not reported
Additional Code 2:	Not reported
Additional Code 3:	Not reported
Additional Code 4:	Not reported
Additional Code 5:	Not reported
Shipment Date:	20101207
Creation Date:	1/14/2011 18:30:08
Receipt Date:	20101209
Manifest ID:	005703993JJK
Trans EPA ID:	CAR000143032
Trans Name:	KJB MANAGEMENT SERVICES
Trans 2 EPA ID:	Not reported
Trans 2 Name:	Not reported
TSDf EPA ID:	CAD982042475
Trans Name:	RECOLOGY HAY ROAD
TSDf Alt EPA ID:	Not reported
TSDf Alt Name:	Not reported
Waste Code Description:	151 - Asbestos-containing waste
RCRA Code:	Not reported
Meth Code:	H132 - Landfill Or Surface Impoundment That Will Be Closed As Landfill( To Include On-Site Treatment And/Or Stabilization)
Quantity Tons:	0.8
Waste Quantity:	2
Quantity Unit:	Y
Additional Code 1:	Not reported
Additional Code 2:	Not reported
Additional Code 3:	Not reported
Additional Code 4:	Not reported
Additional Code 5:	Not reported
Shipment Date:	20101203
Creation Date:	5/26/2011 18:30:11
Receipt Date:	20101217
Manifest ID:	007024176JJK
Trans EPA ID:	CAR000172478
Trans Name:	ENVIRONMENTAL LOGISTICS INC
Trans 2 EPA ID:	CAD981412356
Trans 2 Name:	PACIFIC TRANS
TSDf EPA ID:	NVT330010000
Trans Name:	US ECOLOGY

Map ID  
Direction  
Distance  
Elevation

MAP FINDINGS

Site

Database(s)

EDR ID Number  
EPA ID Number

**OUSD-MONTERA MIDDLE SCHOOL (Continued)**

**S113175802**

TSDf Alt EPA ID:	Not reported
TSDf Alt Name:	Not reported
Waste Code Description:	181 - Other inorganic solid waste Organics
RCRA Code:	D009
Meth Code:	H132 - Landfill Or Surface Impoundment That Will Be Closed As Landfill( To Include On-Site Treatment And/Or Stabilization)
Quantity Tons:	0.0015
Waste Quantity:	3
Quantity Unit:	P
Additional Code 1:	Not reported
Additional Code 2:	Not reported
Additional Code 3:	Not reported
Additional Code 4:	Not reported
Additional Code 5:	Not reported
Shipment Date:	20101021
Creation Date:	1/3/2011 18:30:18
Receipt Date:	20101025
Manifest ID:	005703973JJK
Trans EPA ID:	CAR000143032
Trans Name:	KJB MANAGEMENT SERVICES
Trans 2 EPA ID:	Not reported
Trans 2 Name:	Not reported
TSDf EPA ID:	CAD982042475
Trans Name:	RECOLOGY HAY ROAD
TSDf Alt EPA ID:	Not reported
TSDf Alt Name:	Not reported
Waste Code Description:	151 - Asbestos-containing waste
RCRA Code:	Not reported
Meth Code:	H132 - Landfill Or Surface Impoundment That Will Be Closed As Landfill( To Include On-Site Treatment And/Or Stabilization)
Quantity Tons:	0.4
Waste Quantity:	1
Quantity Unit:	Y
Additional Code 1:	Not reported
Additional Code 2:	Not reported
Additional Code 3:	Not reported
Additional Code 4:	Not reported
Additional Code 5:	Not reported
Shipment Date:	20100910
Creation Date:	11/3/2010 18:30:17
Receipt Date:	20100915
Manifest ID:	005703934JJK
Trans EPA ID:	CAR000143032
Trans Name:	KJB MANAGEMENT SERVICES
Trans 2 EPA ID:	Not reported
Trans 2 Name:	Not reported
TSDf EPA ID:	CAD982042475
Trans Name:	RECOLOGY HAY RD
TSDf Alt EPA ID:	Not reported
TSDf Alt Name:	Not reported
Waste Code Description:	151 - Asbestos-containing waste
RCRA Code:	Not reported
Meth Code:	H132 - Landfill Or Surface Impoundment That Will Be Closed As Landfill( To Include On-Site Treatment And/Or Stabilization)
Quantity Tons:	2.8

Map ID  
Direction  
Distance  
Elevation

MAP FINDINGS

Site

Database(s)

EDR ID Number  
EPA ID Number

**OUSD-MONTERA MIDDLE SCHOOL (Continued)**

**S113175802**

Waste Quantity:	7
Quantity Unit:	Y
Additional Code 1:	Not reported
Additional Code 2:	Not reported
Additional Code 3:	Not reported
Additional Code 4:	Not reported
Additional Code 5:	Not reported
Shipment Date:	20100825
Creation Date:	11/3/2010 18:30:24
Receipt Date:	20100914
Manifest ID:	005703917JJK
Trans EPA ID:	CAR000143032
Trans Name:	KJB MANAGEMENT SERVICES
Trans 2 EPA ID:	Not reported
Trans 2 Name:	Not reported
TSDf EPA ID:	CAD982042475
Trans Name:	RECOLOGY HAY ROAD
TSDf Alt EPA ID:	Not reported
TSDf Alt Name:	Not reported
Waste Code Description:	151 - Asbestos-containing waste
RCRA Code:	Not reported
Meth Code:	H132 - Landfill Or Surface Impoundment That Will Be Closed As Landfill( To Include On-Site Treatment And/Or Stabilization)
Quantity Tons:	0.4
Waste Quantity:	1
Quantity Unit:	Y
Additional Code 1:	Not reported
Additional Code 2:	Not reported
Additional Code 3:	Not reported
Additional Code 4:	Not reported
Additional Code 5:	Not reported
Shipment Date:	20100820
Creation Date:	11/3/2010 18:30:17
Receipt Date:	20100826
Manifest ID:	007267035JJK
Trans EPA ID:	CAL000317320
Trans Name:	UNI WASTE
Trans 2 EPA ID:	CAD983608258
Trans 2 Name:	OCEAN BLUE ENVIRONMENTAL
TSDf EPA ID:	CAD028409019
Trans Name:	CROSBY & OVERTON
TSDf Alt EPA ID:	Not reported
TSDf Alt Name:	Not reported
Waste Code Description:	214 - Unspecified solvent mixture
RCRA Code:	D001
Meth Code:	H141 - Storage, Bulking, And/Or Transfer Off Site--No Treatment/Reovery (H010-H129) Or (H131-H135)
Quantity Tons:	0.0075
Waste Quantity:	15
Quantity Unit:	P
Additional Code 1:	Not reported
Additional Code 2:	Not reported
Additional Code 3:	Not reported
Additional Code 4:	Not reported
Additional Code 5:	Not reported

Map ID  
Direction  
Distance  
Elevation

MAP FINDINGS

Site

Database(s)

EDR ID Number  
EPA ID Number

**OUSD-MONTERA MIDDLE SCHOOL (Continued)**

**S113175802**

Shipment Date:	20100820
Creation Date:	11/3/2010 18:30:17
Receipt Date:	20100826
Manifest ID:	007267035JJK
Trans EPA ID:	CAL000317320
Trans Name:	UNI WASTE
Trans 2 EPA ID:	CAD983608258
Trans 2 Name:	OCEAN BLUE ENVIRONMENTAL
TSDf EPA ID:	CAD028409019
Trans Name:	CROSBY & OVERTON
TSDf Alt EPA ID:	Not reported
TSDf Alt Name:	Not reported
Waste Code Description:	352 - Other organic solids
RCRA Code:	Not reported
Meth Code:	H141 - Storage, Bulking, And/Or Transfer Off Site--No Treatment/Reovery (H010-H129) Or (H131-H135)
Quantity Tons:	0.35
Waste Quantity:	700
Quantity Unit:	P
Additional Code 1:	Not reported
Additional Code 2:	Not reported
Additional Code 3:	Not reported
Additional Code 4:	Not reported
Additional Code 5:	Not reported
Shipment Date:	20100820
Creation Date:	11/3/2010 18:30:17
Receipt Date:	20100826
Manifest ID:	007267035JJK
Trans EPA ID:	CAL000317320
Trans Name:	UNI WASTE
Trans 2 EPA ID:	CAD983608258
Trans 2 Name:	OCEAN BLUE ENVIRONMENTAL
TSDf EPA ID:	CAD028409019
Trans Name:	CROSBY & OVERTON
TSDf Alt EPA ID:	Not reported
TSDf Alt Name:	Not reported
Waste Code Description:	214 - Unspecified solvent mixture
RCRA Code:	D001
Meth Code:	H141 - Storage, Bulking, And/Or Transfer Off Site--No Treatment/Reovery (H010-H129) Or (H131-H135)
Quantity Tons:	0.252
Waste Quantity:	70
Quantity Unit:	G
Additional Code 1:	Not reported
Additional Code 2:	Not reported
Additional Code 3:	Not reported
Additional Code 4:	Not reported
Additional Code 5:	Not reported
Shipment Date:	20100820
Creation Date:	11/3/2010 18:30:17
Receipt Date:	20100826
Manifest ID:	007267035JJK
Trans EPA ID:	CAL000317320
Trans Name:	UNI WASTE
Trans 2 EPA ID:	CAD983608258

Map ID  
 Direction  
 Distance  
 Elevation

MAP FINDINGS

Site

Database(s)

EDR ID Number  
 EPA ID Number

**OUSD-MONTERA MIDDLE SCHOOL (Continued)**

**S113175802**

Trans 2 Name:	OCEAN BLUE ENVIRONMENTAL
TSDf EPA ID:	CAD028409019
Trans Name:	CROSBY & OVERTON
TSDf Alt EPA ID:	Not reported
TSDf Alt Name:	Not reported
Waste Code Description:	135 - Unspecified aqueous solution
RCRA Code:	D002
Meth Code:	H141 - Storage, Bulking, And/Or Transfer Off Site--No Treatment/Reovery (H010-H129) Or (H131-H135)
Quantity Tons:	0.0126
Waste Quantity:	3
Quantity Unit:	G
Additional Code 1:	Not reported
Additional Code 2:	Not reported
Additional Code 3:	Not reported
Additional Code 4:	Not reported
Additional Code 5:	Not reported

**KA1751**  
**ESE**  
**1/8-1/4**  
**0.240 mi.**  
**1268 ft.**

**MONTERA MIDDLE SCHOOL**  
**5555 ASCOT DR**  
**OAKLAND, CA 94611**  
**Site 5 of 6 in cluster KA**

**RCRA-SQG 1004677289**  
**FINDS CAR000095430**  
**ECHO**

**Actual:**  
**696 ft.**  
**Focus Map:**  
**9**

<b>RCRA Listings:</b>	
Date Form Received by Agency:	20010419
Handler Name:	Montera Middle School
Handler Address:	5555 ASCOT DR
Handler City,State,Zip:	OAKLAND, CA 94611
EPA ID:	CAR000095430
Contact Name:	LUIS FREESE
Contact Address:	955 HIGH ST
Contact City,State,Zip:	OAKLAND, CA 94601
Contact Telephone:	510-879-8397
Contact Fax:	Not reported
Contact Email:	Not reported
Contact Title:	Not reported
EPA Region:	09
Land Type:	State
Federal Waste Generator Description:	Small Quantity Generator
Non-Notifier:	Not reported
Biennial Report Cycle:	Not reported
Accessibility:	Not reported
Active Site Indicator:	Handler Activities
State District Owner:	Not reported
State District:	Not reported
Mailing Address:	5555 ASCOT DR
Mailing City,State,Zip:	OAKLAND, CA 94611
Owner Name:	Oakland Unified School Dist
Owner Type:	State
Operator Name:	Not reported
Operator Type:	Not reported
Short-Term Generator Activity:	No
Importer Activity:	No
Mixed Waste Generator:	No
Transporter Activity:	No
Transfer Facility Activity:	No
Recycler Activity with Storage:	No

Map ID  
 Direction  
 Distance  
 Elevation

MAP FINDINGS

Site

Database(s)

EDR ID Number  
 EPA ID Number

**MONTERA MIDDLE SCHOOL (Continued)**

**1004677289**

Small Quantity On-Site Burner Exemption:	No
Smelting Melting and Refining Furnace Exemption:	No
Underground Injection Control:	No
Off-Site Waste Receipt:	No
Universal Waste Indicator:	No
Universal Waste Destination Facility:	No
Federal Universal Waste:	No
Active Site State-Reg Handler:	---
Federal Facility Indicator:	Not reported
Hazardous Secondary Material Indicator:	N
Sub-Part K Indicator:	Not reported
2018 GPRA Permit Baseline:	Not on the Baseline
2018 GPRA Renewals Baseline:	Not on the Baseline
202 GPRA Corrective Action Baseline:	No
Subject to Corrective Action Universe:	No
Non-TSDFs Where RCRA CA has Been Imposed Universe:	No
Corrective Action Priority Ranking:	No NCAPS ranking
Environmental Control Indicator:	No
Institutional Control Indicator:	No
Human Exposure Controls Indicator:	N/A
Groundwater Controls Indicator:	N/A
Significant Non-Complier Universe:	No
Unaddressed Significant Non-Complier Universe:	No
Addressed Significant Non-Complier Universe:	No
Significant Non-Complier With a Compliance Schedule Universe:	No
Financial Assurance Required:	Not reported
Handler Date of Last Change:	20021007
Recognized Trader-Importer:	No
Recognized Trader-Exporter:	No
Importer of Spent Lead Acid Batteries:	No
Exporter of Spent Lead Acid Batteries:	No
Recycler Activity Without Storage:	No
Manifest Broker:	No
Sub-Part P Indicator:	No

**Hazardous Waste Summary:**

Waste Code:	D001
Waste Description:	Ignitable Waste
Waste Code:	D002
Waste Description:	Corrosive Waste
Waste Code:	D003
Waste Description:	Reactive Waste
Waste Code:	D005
Waste Description:	Barium
Waste Code:	D008
Waste Description:	Lead
Waste Code:	D011
Waste Description:	Silver
Waste Code:	D027
Waste Description:	1,4-Dichlorobenzene

Map ID  
 Direction  
 Distance  
 Elevation

MAP FINDINGS

Site

Database(s)

EDR ID Number  
 EPA ID Number

**MONTERA MIDDLE SCHOOL (Continued)**

**1004677289**

Waste Code:	U002
Waste Description:	2-Propanone (l) (Or) Acetone (l)
Waste Code:	U031
Waste Description:	1-Butanol (l) (Or) N-Butyl Alcohol (l)
Waste Code:	U056
Waste Description:	Benzene, Hexahydro- (l) (Or) Cyclohexane (l)
Waste Code:	U059
Waste Description:	5,12-Naphthacenedione, 8-Acetyl-10-[(3-Amino-2,3,6-Trideoxy)-Alpha-L-Lyxo-Hexopyranosyl)Oxy]- 7,8,9,10-Tetrahydro-6,8,11-Trihydroxy-1-Methoxy-, (8s-Cis)- (Or) Daunomycin
Waste Code:	U072
Waste Description:	Benzene, 1,4-Dichloro- (Or) P-Dichlorobenzene
Waste Code:	U123
Waste Description:	Formic Acid (C,T)
Waste Code:	U154
Waste Description:	Methanol (l) (Or) Methyl Alcohol (l)
Waste Code:	U159
Waste Description:	2-Butanone (l,T) (Or) Methyl Ethyl Ketone (Mek) (l,T)
Waste Code:	U220
Waste Description:	Benzene, Methyl- (Or) Toluene
Waste Code:	U239
Waste Description:	Benzene, Dimethyl- (l,T) (Or) Xylene (l)

Handler - Owner Operator:

Owner/Operator Indicator:	Owner
Owner/Operator Name:	OAKLAND UNIFIED SCHOOL DIST
Legal Status:	State
Date Became Current:	Not reported
Date Ended Current:	Not reported
Owner/Operator Address:	1025 2ND AVE
Owner/Operator City,State,Zip:	OAKLAND, CA 94606
Owner/Operator Telephone:	510-879-8100
Owner/Operator Telephone Ext:	Not reported
Owner/Operator Fax:	Not reported
Owner/Operator Email:	Not reported

Historic Generators:

Receive Date:	20010419
Handler Name:	MONTERA MIDDLE SCHOOL
Federal Waste Generator Description:	Small Quantity Generator
State District Owner:	Not reported
Large Quantity Handler of Universal Waste:	No
Recognized Trader Importer:	No
Recognized Trader Exporter:	No
Spent Lead Acid Battery Importer:	No
Spent Lead Acid Battery Exporter:	No

Map ID  
Direction  
Distance  
Elevation

MAP FINDINGS

Site

Database(s)

EDR ID Number  
EPA ID Number

**MONTERA MIDDLE SCHOOL (Continued)**

**1004677289**

Current Record: Yes  
Non Storage Recycler Activity: Not reported  
Electronic Manifest Broker: Not reported

List of NAICS Codes and Descriptions:  
NAICS Codes: No NAICS Codes Found

Facility Has Received Notices of Violations:  
Violations: No Violations Found

Evaluation Action Summary:  
Evaluations: No Evaluations Found

FINDS:  
Registry ID: 110012216912

[Click Here for FRS Facility Detail Report:](#)

Environmental Interest/Information System:

The California Environmental Protection Agency (CalEPA) has recently implemented a new data warehouse system (nSite). This data warehouse combines and merges facility and site information from five different systems managed within CalEPA. The five systems are: California Environmental Reporting System (CERS), EnviroStor, GeoTracker, California Integrated Water Quality System (CIWQS), and Toxic Release Inventory (TRI).  
The Resource Conservation and Recovery Act Information System (RCRAInfo) is EPA's comprehensive information system in support of the Resource Conservation and Recovery Act (RCRA) of 1976 and the Hazardous and Solid Waste Amendments (HSWA) of 1984. It tracks many types of information about generators, transporters, treaters, storers, and disposers of hazardous waste.  
California's Hazardous Waste Tracking System Data Mart (HWTS-DATAMART) provides information on hazardous waste shipments for generators, transporters, and treatment, storage, and disposal facilities.

[Click this hyperlink](#) while viewing on your computer to access additional FINDS: detail in the EDR Site Report.

ECHO:  
Envid: 1004677289  
Registry ID: 110012216912  
DFR URL: <http://echo.epa.gov/detailed-facility-report?fid=110012216912>  
Name: MONTERA MIDDLE SCHOOL  
Address: 5555 ASCOT DR  
City,State,Zip: OAKLAND, CA 94611



MAP FINDINGS

Map ID  
Direction  
Distance  
Elevation

Site

Database(s)

EDR ID Number  
EPA ID Number

**KA1752**    **OAKLAND USD - MONTERA MIDDLE SCHOOL**  
**ESE**        **5555 ASCOT DR**  
**1/8-1/4**    **OAKLAND, CA 94611**  
**0.240 mi.**  
**1268 ft.**    **Site 6 of 6 in cluster KA**

**HWTS**    **S113782994**  
**HAZNET**    **N/A**

**Actual:**  
**696 ft.**

**HWTS:**

**Focus Map:**  
**9**

Name: OAKLAND USD - MONTERA MIDDLE SCHOOL  
Address: 5555 ASCOT DR  
Address 2: Not reported  
City,State,Zip: OAKLAND, CA 94611  
EPA ID: CAC002697655  
Inactive Date: 09/27/2012  
Create Date: 06/28/2012  
Last Act Date: Not reported  
Mailing Name: Not reported  
Mailing Address: 955 HIGH ST  
Mailing Address 2: Not reported  
Mailing City,State,Zip: OAKLAND, CA 946010000  
Owner Name: OAKLAND USD  
Owner Address: 955 HIGH ST  
Owner Address 2: Not reported  
Owner City,State,Zip: OAKLAND, CA 946010000  
Owner Phone: Not reported  
Owner Fax: Not reported  
Contact Name: REBECCA CINGOLANI  
Contact Address: 955 HIGH ST  
Contact Address 2: Not reported  
City,State,Zip: OAKLAND, CA 946010000  
Contact Phone: Not reported  
Contact Fax: Not reported  
Facility Status: Inactive  
Facility Type: TEMPORARY  
Category: STATE  
Latitude: 37.819189  
Longitude: -122.201246

**HAZNET:**

Name: OAKLAND USD - MONTERA MIDDLE SCHOOL  
Address: 5555 ASCOT DR  
Address 2: Not reported  
City,State,Zip: OAKLAND, CA 946110000  
Contact: REBECCA CINGOLANI  
Telephone: 5105352750  
Mailing Name: Not reported  
Mailing Address: 955 HIGH ST

Year: 2012  
Gepaid: CAC002697655  
TSD EPA ID: CAD028409019  
CA Waste Code: 181 - Other inorganic solid waste  
Disposal Method: H141 - Storage, Bulking, And/Or Transfer Off Site--No Treatment/Reovery (H010-H129) Or (H131-H135)  
Tons: 0.11

Year: 2012  
Gepaid: CAC002697655  
TSD EPA ID: CAD981382732  
CA Waste Code: 151 - Asbestos containing waste

Map ID  
 Direction  
 Distance  
 Elevation

MAP FINDINGS

Site

Database(s)

EDR ID Number  
 EPA ID Number

**OAKLAND USD - MONTERA MIDDLE SCHOOL (Continued)**

**S113782994**

Disposal Method: H132 - Landfill Or Surface Impoundment That Will Be Closed As  
 Landfill( To Include On-Site Treatment And/Or Stabilization)  
 Tons: 2.8

Additional Info:

Year: 2012  
 Gen EPA ID: CAC002697655

Shipment Date: 20120820  
 Creation Date: 10/10/2012 22:15:33  
 Receipt Date: 20120822  
 Manifest ID: 009214834JJK  
 Trans EPA ID: CAL000298854  
 Trans Name: BAYVIEW ENVIRONMENTAL SERVICES INC  
 Trans 2 EPA ID: CAR000037283  
 Trans 2 Name: WORLD ENVIRONMENTAL & ENERGY  
 TSDf EPA ID: CAD981382732  
 Trans Name: ALTAMONT LANDFILL  
 TSDf Alt EPA ID: Not reported  
 TSDf Alt Name: Not reported  
 Waste Code Description: 151 - Asbestos-containing waste  
 RCRA Code: Not reported  
 Meth Code: H132 - Landfill Or Surface Impoundment That Will Be Closed As  
 Landfill( To Include On-Site Treatment And/Or Stabilization)

Quantity Tons: 2.8  
 Waste Quantity: 7  
 Quantity Unit: Y  
 Additional Code 1: Not reported  
 Additional Code 2: Not reported  
 Additional Code 3: Not reported  
 Additional Code 4: Not reported  
 Additional Code 5: Not reported

Shipment Date: 20120703  
 Creation Date: 10/23/2012 22:15:09  
 Receipt Date: 20120723  
 Manifest ID: 009214722JJK  
 Trans EPA ID: CAL000298854  
 Trans Name: BAYVIEW ENVIRONMENTAL SERVICES INC  
 Trans 2 EPA ID: CAR000179382  
 Trans 2 Name: ENV ENVIRONMENTAL  
 TSDf EPA ID: CAD028409019  
 Trans Name: CROSBY & OVERTON  
 TSDf Alt EPA ID: Not reported  
 TSDf Alt Name: Not reported  
 Waste Code Description: 181 - Other inorganic solid waste Organics  
 RCRA Code: D008  
 Meth Code: H141 - Storage, Bulking, And/Or Transfer Off Site--No  
 Treatment/Reovery (H010-H129) Or (H131-H135)

Quantity Tons: 0.11  
 Waste Quantity: 220  
 Quantity Unit: P  
 Additional Code 1: Not reported  
 Additional Code 2: Not reported  
 Additional Code 3: Not reported  
 Additional Code 4: Not reported

Map ID  
Direction  
Distance  
Elevation

MAP FINDINGS

Site

Database(s)

EDR ID Number  
EPA ID Number

OAKLAND USD - MONTERA MIDDLE SCHOOL (Continued)

S113782994

Additional Code 5: Not reported

JP1753  
ESE  
1/8-1/4  
0.241 mi.  
1271 ft.

DAN SIRI  
7 RITA WAY  
ORINDA, CA 94563  
Site 2 of 2 in cluster JP

HWTS S118220807  
HAZNET N/A

Actual:  
624 ft.

HWTS:

Focus Map:  
7

Name: DAN SIRI  
Address: 7 RITA WAY  
Address 2: Not reported  
City,State,Zip: ORINDA, CA 94563  
EPA ID: CAC002784034  
Inactive Date: 11/28/2014  
Create Date: 08/29/2014  
Last Act Date: Not reported  
Mailing Name: Not reported  
Mailing Address: 7 RITA WAY  
Mailing Address 2: Not reported  
Mailing City,State,Zip: ORINDA, CA 945634131  
Owner Name: DAN SIRI  
Owner Address: 7 RITA WAY  
Owner Address 2: Not reported  
Owner City,State,Zip: ORINDA, CA 945634131  
Owner Phone: Not reported  
Owner Fax: Not reported  
Contact Name: DAN SIRI  
Contact Address: 7 RITA WAY  
Contact Address 2: Not reported  
City,State,Zip: ORINDA, CA 945634131  
Contact Phone: Not reported  
Contact Fax: Not reported  
Facility Status: Inactive  
Facility Type: TEMPORARY  
Category: STATE  
Latitude: 37.845157  
Longitude: -122.158336

HAZNET:

Name: DAN SIRI  
Address: 7 RITA WAY  
Address 2: Not reported  
City,State,Zip: ORINDA, CA 945634131  
Contact: DAN SIRI  
Telephone: 9257666107  
Mailing Name: Not reported  
Mailing Address: 7 RITA WAY

Year: 2014  
Gepaid: CAC002784034  
TSD EPA ID: CAD981382732  
CA Waste Code: 151 - Asbestos containing waste  
Disposal Method: H132 - Landfill Or Surface Impoundment That Will Be Closed As  
Landfill( To Include On-Site Treatment And/Or Stabilization)  
Tons: 0.4

Map ID  
 Direction  
 Distance  
 Elevation

MAP FINDINGS

Site

Database(s)

EDR ID Number  
 EPA ID Number

**DAN SIRI (Continued)**

**S118220807**

Additional Info:  
 Year: 2014  
 Gen EPA ID: CAC002784034

Shipment Date: 20140902  
 Creation Date: 11/7/2014 22:15:10  
 Receipt Date: 20140915  
 Manifest ID: 012387906JJK  
 Trans EPA ID: CAL000291177  
 Trans Name: SYNERGY ENTERPRISES INC  
 Trans 2 EPA ID: CAR000037283  
 Trans 2 Name: WORLD ENVIRONMENTAL & ENERGY  
 TSDF EPA ID: CAD981382732  
 Trans Name: ALTAMONT LANDFILL  
 TSDF Alt EPA ID: Not reported  
 TSDF Alt Name: Not reported  
 Waste Code Description: 151 - Asbestos-containing waste  
 RCRA Code: Not reported  
 Meth Code: H132 - Landfill Or Surface Impoundment That Will Be Closed As Landfill( To Include On-Site Treatment And/Or Stabilization)

Quantity Tons: 0.4  
 Waste Quantity: 1  
 Quantity Unit: Y

Additional Code 1: Not reported  
 Additional Code 2: Not reported  
 Additional Code 3: Not reported  
 Additional Code 4: Not reported  
 Additional Code 5: Not reported

1754  
 NW  
 1/8-1/4  
 0.241 mi.  
 1271 ft.

**RACHEL KUPERMAN**  
**107 SANDRINGHAM RD**  
**PIEDMONT, CA 94611**

**HWTS S118931565**  
**HAZNET N/A**

**Actual:**  
**413 ft.**

**Focus Map:**  
**9**

**HWTS:**  
 Name: RACHEL KUPERMAN  
 Address: 107 SANDRINGHAM RD  
 Address 2: Not reported  
 City,State,Zip: PIEDMONT, CA 94611  
 EPA ID: CAC002833731  
 Inactive Date: 01/14/2016  
 Create Date: 10/14/2015  
 Last Act Date: Not reported  
 Mailing Name: Not reported  
 Mailing Address: 107 SANDRINGHAM RD  
 Mailing Address 2: Not reported  
 Mailing City,State,Zip: PIEDMONT, CA 94611  
 Owner Name: RACHEL KUPERMAN  
 Owner Address: 107 SANDRINGHAM RD  
 Owner Address 2: Not reported  
 Owner City,State,Zip: PIEDMONT, CA 94611  
 Owner Phone: Not reported  
 Owner Fax: Not reported  
 Contact Name: RACHEL KUPERMAN  
 Contact Address: 107 SANDRINGHAM RD  
 Contact Address 2: Not reported

Map ID  
Direction  
Distance  
Elevation

MAP FINDINGS

Site

Database(s)

EDR ID Number  
EPA ID Number

**RACHEL KUPERMAN (Continued)**

**S118931565**

City,State,Zip: PIEDMONT, CA 94611  
Contact Phone: Not reported  
Contact Fax: Not reported  
Facility Status: Inactive  
Facility Type: TEMPORARY  
Category: STATE  
Latitude: 37.816328  
Longitude: -122.217443

**HAZNET:**

Name: RACHEL KUPERMAN  
Address: 107 SANDRINGHAM RD  
Address 2: Not reported  
City,State,Zip: PIEDMONT, CA 94611  
Contact: RACHEL KUPERMAN  
Telephone: 4153707081  
Mailing Name: Not reported  
Mailing Address: 107 SANDRINGHAM RD

Year: 2015  
Gepaid: CAC002833731  
TSD EPA ID: CAD981382732  
CA Waste Code: 151 - Asbestos containing waste  
Disposal Method: H132 - Landfill Or Surface Impoundment That Will Be Closed As Landfill( To Include On-Site Treatment And/Or Stabilization)  
Tons: 0.23

**Additional Info:**

Year: 2015  
Gen EPA ID: CAC002833731  
  
Shipment Date: 20151016  
Creation Date: 12/21/2015 22:15:08  
Receipt Date: 20151028  
Manifest ID: 014779857JJK  
Trans EPA ID: CAL000291177  
Trans Name: SYNERGY ENTERPRISES INC  
Trans 2 EPA ID: CAR000037283  
Trans 2 Name: WORLD ENVIRONMENTAL & ENERGY  
TSD EPA ID: CAD981382732  
Trans Name: ALTAMONT LANDFILL  
TSD Alt EPA ID: Not reported  
TSD Alt Name: Not reported  
Waste Code Description: 151 - Asbestos-containing waste  
RCRA Code: Not reported  
Meth Code: H132 - Landfill Or Surface Impoundment That Will Be Closed As Landfill( To Include On-Site Treatment And/Or Stabilization)  
  
Quantity Tons: 0.23  
Waste Quantity: 1  
Quantity Unit: Y  
Additional Code 1: Not reported  
Additional Code 2: Not reported  
Additional Code 3: Not reported  
Additional Code 4: Not reported  
Additional Code 5: Not reported

Map ID  
Direction  
Distance  
Elevation

MAP FINDINGS

Site

Database(s) EDR ID Number  
EPA ID Number

JC1755  
SE 1727 LEIMERT BLVD  
1/8-1/4 OAKLAND, CA  
0.241 mi.  
1272 ft. Site 4 of 7 in cluster JC

CHMIRS S111756772  
N/A

Actual:  
436 ft.

Focus Map:  
9

CHMIRS:  
Name: Not reported  
Address: 1727 LEIMERT BLVD  
City,State,Zip: OAKLAND, CA  
OES Incident Number: 1-5039  
OES notification: 08/25/2011  
OES Date: Not reported  
OES Time: Not reported  
**Date Completed: Not reported**  
Property Use: Not reported  
Agency Id Number: Not reported  
Agency Incident Number: Not reported  
Time Notified: Not reported  
Time Completed: Not reported  
Surrounding Area: Not reported  
Estimated Temperature: Not reported  
Property Management: Not reported  
More Than Two Substances Involved?: Not reported  
Resp Agncy Personel # Of Decontaminated: Not reported  
Responding Agency Personel # Of Injuries: Not reported  
Responding Agency Personel # Of Fatalities: Not reported  
Others Number Of Decontaminated: Not reported  
Others Number Of Injuries: Not reported  
Others Number Of Fatalities: Not reported  
Vehicle Make/year: Not reported  
Vehicle License Number: Not reported  
Vehicle State: Not reported  
Vehicle Id Number: Not reported  
CA DOT PUC/ICC Number: Not reported  
Company Name: Not reported  
Reporting Officer Name/ID: Not reported  
Report Date: Not reported  
Facility Telephone: Not reported  
Waterway Involved: Yes  
Waterway: Sausal Creek  
Spill Site: Residence  
Cleanup By: Reporting Party  
Containment: Not reported  
What Happened: Not reported  
Type: Not reported  
Measure: Gal(s)  
Other: Not reported  
Date/Time: 945  
Year: 2011  
Agency: City of Oakland  
Incident Date: 8/25/2011  
Admin Agency: City of Oakland Fire Department  
Amount: Not reported  
Contained: Yes  
Site Type: Sausal Creek  
E Date: Not reported  
Substance: Sewage  
Quantity Released: 2200

Map ID  
 Direction  
 Distance  
 Elevation

MAP FINDINGS

Site

Database(s)

EDR ID Number  
 EPA ID Number

(Continued)

S111756772

Unknown:	Not reported
Substance #2:	Not reported
Substance #3:	Not reported
Evacuations:	Not reported
Number of Injuries:	Not reported
Number of Fatalities:	Not reported
#1 Pipeline:	Not reported
#2 Pipeline:	Not reported
#3 Pipeline:	Not reported
#1 Vessel >= 300 Tons:	Not reported
#2 Vessel >= 300 Tons:	Not reported
#3 Vessel >= 300 Tons:	Not reported
Evacs:	Not reported
Injuries:	Not reported
Fatals:	Not reported
Comments:	Not reported
Description:	The caller is reporting an eight inch sewer line blocked by roots and debris. The sewage spilled into a creek.

**KB1756**    **GALEN & DINA HOSKIN**  
**NW**        **95 SANDRINGHAM RD**  
**1/8-1/4**    **PIEDMONT, CA 94611**  
**0.242 mi.**  
**1277 ft.**    **Site 1 of 2 in cluster KB**

**HWTS**    **S123072752**  
**HAZNET**    **N/A**

<b>Actual:</b>	<b>HWTS:</b>	
<b>420 ft.</b>	Name:	GALEN & DINA HOSKIN
<b>Focus Map:</b>	Address:	95 SANDRINGHAM RD
<b>9</b>	Address 2:	Not reported
	City,State,Zip:	PIEDMONT, CA 94611
	EPA ID:	CAC002936951
	Inactive Date:	02/16/2018
	Create Date:	11/16/2017
	Last Act Date:	Not reported
	Mailing Name:	Not reported
	Mailing Address:	95 SANDRINGHAM RD
	Mailing Address 2:	Not reported
	Mailing City,State,Zip:	PIEDMONT, CA 94611
	Owner Name:	GALEN & DINA HOSKIN
	Owner Address:	95 SANDRINGHAM RD
	Owner Address 2:	Not reported
	Owner City,State,Zip:	PIEDMONT, CA 94611
	Owner Phone:	Not reported
	Owner Fax:	Not reported
	Contact Name:	GALEN & DINA HOSKIN
	Contact Address:	95 SANDRINGHAM RD
	Contact Address 2:	Not reported
	City,State,Zip:	PIEDMONT, CA 94611
	Contact Phone:	Not reported
	Contact Fax:	Not reported
	Facility Status:	Inactive
	Facility Type:	TEMPORARY
	Category:	STATE
	Latitude:	37.816608
	Longitude:	-122.217067

Map ID  
Direction  
Distance  
Elevation

MAP FINDINGS

Site

Database(s)

EDR ID Number  
EPA ID Number

**GALEN & DINA HOSKIN (Continued)**

**S123072752**

HAZNET:

Name: GALEN & DINA HOSKIN  
Address: 95 SANDRINGHAM RD  
Address 2: Not reported  
City,State,Zip: PIEDMONT, CA 94611  
Contact: GALEN & DINA HOSKIN  
Telephone: 5105288852  
Mailing Name: Not reported  
Mailing Address: 95 SANDRINGHAM RD  
  
Year: 2017  
Gepaid: CAC002936951  
TSD EPA ID: CAD981382732  
CA Waste Code: 151 - Asbestos containing waste  
Disposal Method: H132 - Landfill Or Surface Impoundment That Will Be Closed As  
Landfill( To Include On-Site Treatment And/Or Stabilization)  
Tons: 0.23

Additional Info:

Year: 2017  
Gen EPA ID: CAC002936951  
  
Shipment Date: 20171117  
Creation Date: 7/30/2018 18:30:20  
Receipt Date: 20171129  
Manifest ID: 018058161JJK  
Trans EPA ID: CAL000291177  
Trans Name: SYNERGY ENTERPRISES INC  
Trans 2 EPA ID: CAR000037283  
Trans 2 Name: WORLD ENVIRONMENTAL & ENERGY  
TSD EPA ID: CAD981382732  
Trans Name: ALTAMONT LANDFILL  
TSD EPA ID: Not reported  
TSD Name: Not reported  
Waste Code Description: 151 - Asbestos-containing waste  
RCRA Code: Not reported  
Meth Code: H132 - Landfill Or Surface Impoundment That Will Be Closed As  
Landfill( To Include On-Site Treatment And/Or Stabilization)  
Quantity Tons: 0.23  
Waste Quantity: 1  
Quantity Unit: Y  
Additional Code 1: Not reported  
Additional Code 2: Not reported  
Additional Code 3: Not reported  
Additional Code 4: Not reported  
Additional Code 5: Not reported



Map ID  
 Direction  
 Distance  
 Elevation

MAP FINDINGS

Site

Database(s)

EDR ID Number  
 EPA ID Number

**KC1757  
 NW  
 1/8-1/4  
 0.242 mi.  
 1278 ft.**

**HOLLY HART  
 1015 UNDERHILLS RD  
 OAKLAND, CA 94610**

**RCRA NonGen / NLR**

**1026164436  
 CAC003064444**

**Site 1 of 8 in cluster KC**

**Actual:  
 143 ft.**

RCRA Listings:

**Focus Map:  
 8**

Date Form Received by Agency:	20200424
Handler Name:	Holly Hart
Handler Address:	1015 UNDERHILLS RD
Handler City,State,Zip:	OAKLAND, CA 94610-2528
EPA ID:	CAC003064444
Contact Name:	HOLLY HART
Contact Address:	1015 UNDERHILLS RD
Contact City,State,Zip:	OAKLAND, CA 94610-2528
Contact Telephone:	510-763-2360
Contact Fax:	Not reported
Contact Email:	NICOLE@ENV-REM.COM
Contact Title:	Not reported
EPA Region:	09
Land Type:	Not reported
Federal Waste Generator Description:	Not a generator, verified
Non-Notifier:	Not reported
Biennial Report Cycle:	Not reported
Accessibility:	Not reported
Active Site Indicator:	Not reported
State District Owner:	Not reported
State District:	Not reported
Mailing Address:	1015 UNDERHILLS RD
Mailing City,State,Zip:	OAKLAND, CA 94610-2528
Owner Name:	Holly Hart
Owner Type:	Other
Operator Name:	Holly Hart
Operator Type:	Other
Short-Term Generator Activity:	No
Importer Activity:	No
Mixed Waste Generator:	No
Transporter Activity:	No
Transfer Facility Activity:	No
Recycler Activity with Storage:	No
Small Quantity On-Site Burner Exemption:	No
Smelting Melting and Refining Furnace Exemption:	No
Underground Injection Control:	No
Off-Site Waste Receipt:	No
Universal Waste Indicator:	No
Universal Waste Destination Facility:	No
Federal Universal Waste:	No
Active Site State-Reg Handler:	---
Federal Facility Indicator:	Not reported
Hazardous Secondary Material Indicator:	N
Sub-Part K Indicator:	Not reported
2018 GPRC Permit Baseline:	Not on the Baseline
2018 GPRC Renewals Baseline:	Not on the Baseline
202 GPRC Corrective Action Baseline:	No
Subject to Corrective Action Universe:	No
Non-TSDFs Where RCRA CA has Been Imposed Universe:	No
Corrective Action Priority Ranking:	No NCAPS ranking
Environmental Control Indicator:	No
Institutional Control Indicator:	No

Map ID  
Direction  
Distance  
Elevation

MAP FINDINGS

Site

Database(s)

EDR ID Number  
EPA ID Number

**HOLLY HART (Continued)**

**1026164436**

Human Exposure Controls Indicator: N/A  
Groundwater Controls Indicator: N/A  
Significant Non-Complier Universe: No  
Unaddressed Significant Non-Complier Universe: No  
Addressed Significant Non-Complier Universe: No  
Significant Non-Complier With a Compliance Schedule Universe: No  
Financial Assurance Required: Not reported  
Handler Date of Last Change: 20200515  
Recognized Trader-Importer: No  
Recognized Trader-Exporter: No  
Importer of Spent Lead Acid Batteries: No  
Exporter of Spent Lead Acid Batteries: No  
Recycler Activity Without Storage: No  
Manifest Broker: No  
Sub-Part P Indicator: No

Handler - Owner Operator:

Owner/Operator Indicator: Owner  
Owner/Operator Name: HOLLY HART  
Legal Status: Other  
Date Became Current: Not reported  
Date Ended Current: Not reported  
Owner/Operator Address: 1015 UNDERHILLS RD  
Owner/Operator City,State,Zip: OAKLAND, CA 94610-2528  
Owner/Operator Telephone: 510-763-2360  
Owner/Operator Telephone Ext: Not reported  
Owner/Operator Fax: Not reported  
Owner/Operator Email: Not reported

Owner/Operator Indicator: Operator  
Owner/Operator Name: HOLLY HART  
Legal Status: Other  
Date Became Current: Not reported  
Date Ended Current: Not reported  
Owner/Operator Address: 1015 UNDERHILLS RD  
Owner/Operator City,State,Zip: OAKLAND, CA 94610-2528  
Owner/Operator Telephone: 510-763-2360  
Owner/Operator Telephone Ext: Not reported  
Owner/Operator Fax: Not reported  
Owner/Operator Email: Not reported

Historic Generators:

Receive Date: 20200424  
Handler Name: HOLLY HART  
Federal Waste Generator Description: Not a generator, verified  
State District Owner: Not reported  
Large Quantity Handler of Universal Waste: No  
Recognized Trader Importer: No  
Recognized Trader Exporter: No  
Spent Lead Acid Battery Importer: No  
Spent Lead Acid Battery Exporter: No  
Current Record: Yes  
Non Storage Recycler Activity: Not reported  
Electronic Manifest Broker: Not reported

Map ID  
Direction  
Distance  
Elevation

MAP FINDINGS

Site

Database(s)

EDR ID Number  
EPA ID Number

**HOLLY HART (Continued)**

**1026164436**

List of NAICS Codes and Descriptions:

NAICS Code: 56299  
NAICS Description: ALL OTHER WASTE MANAGEMENT SERVICES

Facility Has Received Notices of Violations:

Violations: No Violations Found

Evaluation Action Summary:

Evaluations: No Evaluations Found

**KC1758**  
**NW**  
**1/8-1/4**  
**0.242 mi.**  
**1278 ft.**

**HOLLY HART**  
**1015 UNDERHILLS RD**  
**OAKLAND, CA 94610**  
**Site 2 of 8 in cluster KC**

**FINDS 1026450649**  
**N/A**

**Actual:**  
**143 ft.**

**FINDS:**  
Registry ID: 110070809061

**Focus Map:**  
**8**

Click Here for FRS Facility Detail Report:

Environmental Interest/Information System:

The Resource Conservation and Recovery Act Information System (RCRAInfo) is EPA's comprehensive information system in support of the Resource Conservation and Recovery Act (RCRA) of 1976 and the Hazardous and Solid Waste Amendments (HSWA) of 1984. It tracks many types of information about generators, transporters, treaters, storers, and disposers of hazardous waste.

Click this hyperlink while viewing on your computer to access additional FINDS: detail in the EDR Site Report.

**KC1759**  
**NW**  
**1/8-1/4**  
**0.242 mi.**  
**1278 ft.**

**HOLLY HART**  
**1015 UNDERHILLS RD**  
**OAKLAND, CA 94610**  
**Site 3 of 8 in cluster KC**

**ECHO 1026216125**  
**N/A**

**Actual:**  
**143 ft.**

**ECHO:**  
Envid: 1026216125  
Registry ID: 110070809061  
DFR URL: <http://echo.epa.gov/detailed-facility-report?fid=110070809061>  
Name: HOLLY HART  
Address: 1015 UNDERHILLS RD  
City,State,Zip: OAKLAND, CA 94610

**Focus Map:**  
**8**

MAP FINDINGS

Map ID  
 Direction  
 Distance  
 Elevation

Site

Database(s)

EDR ID Number  
 EPA ID Number

**KC1760**    **HOLLY HART**  
**NW**        **1015 UNDERHILLS RD**  
**1/8-1/4**    **OAKLAND, CA 94610**  
**0.242 mi.**  
**1278 ft.**    **Site 4 of 8 in cluster KC**

**HWTS**    **S126377913**  
**HAZNET**    **N/A**

**Actual:**  
**143 ft.**

**Focus Map:**  
**8**

**HWTS:**  
 Name: HOLLY HART  
 Address: 1015 UNDERHILLS RD  
 Address 2: Not reported  
 City,State,Zip: OAKLAND, CA 94610  
 EPA ID: CAC003064444  
 Inactive Date: 07/24/2020  
 Create Date: 04/24/2020  
 Last Act Date: Not reported  
 Mailing Name: Not reported  
 Mailing Address: 1015 UNDERHILLS RD  
 Mailing Address 2: Not reported  
 Mailing City,State,Zip: OAKLAND, CA 946102528  
 Owner Name: HOLLY HART  
 Owner Address: 1015 UNDERHILLS RD  
 Owner Address 2: Not reported  
 Owner City,State,Zip: OAKLAND, CA 946102528  
 Owner Phone: Not reported  
 Owner Fax: Not reported  
 Contact Name: HOLLY HART  
 Contact Address: 1015 UNDERHILLS RD  
 Contact Address 2: Not reported  
 City,State,Zip: OAKLAND, CA 946102528  
 Contact Phone: Not reported  
 Contact Fax: Not reported  
 Facility Status: Inactive  
 Facility Type: TEMPORARY  
 Category: STATE  
 Latitude: 37.808919  
 Longitude: -122.228001

**HAZNET:**  
 Name: HOLLY HART  
 Address: 1015 UNDERHILLS RD  
 Address 2: Not reported  
 City,State,Zip: OAKLAND, CA 946102528  
 Contact: HOLLY HART  
 Telephone: 5107632360  
 Mailing Name: Not reported  
 Mailing Address: 1015 UNDERHILLS RD

Year: 2020  
 Gepaid: CAC003064444  
 TSD EPA ID: CAD982042475  
 CA Waste Code: 151 - Asbestos containing waste  
 Disposal Method: H132 - Landfill Or Surface Impoundment That Will Be Closed As Landfill( To Include On-Site Treatment And/Or Stabilization)  
 Tons: 0.69

**Additional Info:**  
 Year: 2020

Map ID  
Direction  
Distance  
Elevation

MAP FINDINGS

Site

Database(s)

EDR ID Number  
EPA ID Number

**HOLLY HART (Continued)**

**S126377913**

Gen EPA ID: CAC003064444

Shipment Date: 5/5/2020  
Creation Date: 6/5/2020  
Receipt Date: 5/18/2020  
Manifest ID: 000308586DAT  
Trans EPA ID: CAL000371038  
Trans Name: ENVIRONMENTAL REMEDIES INC  
Trans 2 EPA ID: CAR000272773  
Trans 2 Name: UNI WASTE LLC  
TSDf EPA ID: CAD982042475  
Trans Name: RECOLOGY HAY ROAD  
TSDf Alt EPA ID: Not reported  
TSDf Alt Name: Not reported  
Waste Code Description: 151 - Asbestos-containing waste  
RCRA Code: Not reported  
Meth Code: H132 - Landfill Or Surface Impoundment That Will Be Closed As Landfill( To Include On-Site Treatment And/Or Stabilization)  
Quantity Tons: 0.23  
Waste Quantity: 1  
Quantity Unit: Y  
Additional Code 1: Not reported  
Additional Code 2: Not reported  
Additional Code 3: Not reported  
Additional Code 4: Not reported  
Additional Code 5: Not reported

Shipment Date: 5/1/2020  
Creation Date: 5/28/2020  
Receipt Date: 5/8/2020  
Manifest ID: 000308597DAT  
Trans EPA ID: CAL000371038  
Trans Name: ENVIRONMENTAL REMEDIES INC  
Trans 2 EPA ID: CAR000272773  
Trans 2 Name: UNI WASTE LLC  
TSDf EPA ID: CAD982042475  
Trans Name: RECOLOGY HAY ROAD  
TSDf Alt EPA ID: Not reported  
TSDf Alt Name: Not reported  
Waste Code Description: 151 - Asbestos-containing waste  
RCRA Code: Not reported  
Meth Code: H132 - Landfill Or Surface Impoundment That Will Be Closed As Landfill( To Include On-Site Treatment And/Or Stabilization)  
Quantity Tons: 0.46  
Waste Quantity: 2  
Quantity Unit: Y  
Additional Code 1: Not reported  
Additional Code 2: Not reported  
Additional Code 3: Not reported  
Additional Code 4: Not reported  
Additional Code 5: Not reported

Detail Two:

Year: 2020  
EM Manifest ID: 9a28d7d2-c83c-41cb-8a88-d185d1cf4c86  
Shipment Date: 5/5/2020  
Receipt Date: 5/18/2020

Map ID  
Direction  
Distance  
Elevation

MAP FINDINGS

Site

Database(s)

EDR ID Number  
EPA ID Number

**HOLLY HART (Continued)**

**S126377913**

Manifest Number: 000308586DAT  
Generator EPA ID: CAC003064444  
Name: HOLLY HART  
Address: 1015 UNDERHILLS RD  
Address 2: Not reported  
City: OAKLAND  
Zip: 94610-2528  
Telephone: 800-424-9300  
Contact: HOLLY HART  
Contact Telephone: 510-763-2360  
Transporter 1 EPA ID: CAL000371038  
Transporter 1 Emergency Number: Not reported  
Transporter 2 EPA ID: CAR000272773  
Transporter 2 Emergency Number: Not reported  
TSDF EPA ID: CAD982042475  
TSDF Name: RECOLOGY HAY ROAD  
TSDF Address 1: HAY RD  
TSDF Address 2: Not reported  
TSDF City: VACAVILLE  
TSDF Zip: 95687  
TSDF Telephone: Not reported

State:

Year: 2020  
EM Manifest ID: 9a28d7d2-c83c-41cb-8a88-d185d1cf4c86  
Generator EPA ID: CAC003064444  
Shipment Date: 2020-05-05  
Manifest Number: 000308586DAT  
Line Number: 1  
Method Code: H132  
Quantity Tons: 0.23000  
Quantity Waste: 1.000000  
Quantity Unit: Y  
Number of Containers: 4  
Type of Container: Burlap, cloth, paper, or plastic bags  
Quantity Type: Cubic Yards  
State Code: 151

Year: 2020  
EM Manifest ID: 3875c155-e52a-457d-8564-64613dcdce41  
Shipment Date: 5/1/2020  
Receipt Date: 5/8/2020  
Manifest Number: 000308597DAT  
Generator EPA ID: CAC003064444  
Name: HOLLY HART  
Address: 1015 UNDERHILLS RD  
Address 2: Not reported  
City: OAKLAND  
Zip: 94610-2528  
Telephone: 800-424-9300  
Contact: HOLLY HART  
Contact Telephone: 510-763-2360  
Transporter 1 EPA ID: CAL000371038  
Transporter 1 Emergency Number: Not reported  
Transporter 2 EPA ID: CAR000272773  
Transporter 2 Emergency Number: Not reported  
TSDF EPA ID: CAD982042475

Map ID  
Direction  
Distance  
Elevation

MAP FINDINGS

Site

Database(s)

EDR ID Number  
EPA ID Number

**HOLLY HART (Continued)**

**S126377913**

TSDF Name: RECOLOGY HAY ROAD  
TSDF Address 1: HAY RD  
TSDF Address 2: Not reported  
TSDF City: VACAVILLE  
TSDF Zip: 95687  
TSDF Telephone: Not reported  
State:  
Year: 2020  
EM Manifest ID: 3875c155-e52a-457d-8564-64613dcdce41  
Generator EPA ID: CAC003064444  
Shipment Date: 2020-05-01  
Manifest Number: 000308597DAT  
Line Number: 1  
Method Code: H132  
Quantity Tons: 0.46000  
Quantity Waste: 2.000000  
Quantity Unit: Y  
Number of Containers: 25  
Type of Container: Burlap, cloth, paper, or plastic bags  
Quantity Type: Cubic Yards  
State Code: 151

1761  
NW  
1/8-1/4  
0.242 mi.  
1279 ft.

**YOLANDA JENKINS**  
**6673 HEARTWOOD DR**  
**OAKLAND, CA 94611**

**HWTS S117300811**  
**HAZNET N/A**

**Actual:**  
**1201 ft.**

**Focus Map:**  
**5**

**HWTS:**  
Name: YOLANDA JENKINS  
Address: 6673 HEARTWOOD DR  
Address 2: Not reported  
City,State,Zip: OAKLAND, CA 94611  
EPA ID: CAC002743571  
Inactive Date: 12/12/2013  
Create Date: 09/12/2013  
Last Act Date: Not reported  
Mailing Name: Not reported  
Mailing Address: 6673 HEARTWOOD DR  
Mailing Address 2: Not reported  
Mailing City,State,Zip: OAKLAND, CA 94611  
Owner Name: YOLANDA JENKINS  
Owner Address: 6673 HEARTWOOD DR  
Owner Address 2: Not reported  
Owner City,State,Zip: OAKLAND, CA 94611  
Owner Phone: Not reported  
Owner Fax: Not reported  
Contact Name: YOLANDA JENKINS  
Contact Address: 6673 HEARTWOOD DR  
Contact Address 2: Not reported  
City,State,Zip: OAKLAND, CA 94611  
Contact Phone: Not reported  
Contact Fax: Not reported  
Facility Status: Inactive  
Facility Type: TEMPORARY  
Category: STATE

Map ID  
Direction  
Distance  
Elevation

MAP FINDINGS

Site

Database(s)

EDR ID Number  
EPA ID Number

**YOLANDA JENKINS (Continued)**

**S117300811**

Latitude: 37.833962  
Longitude: -122.201994

**HAZNET:**

Name: YOLANDA JENKINS  
Address: 6673 HEARTWOOD DR  
Address 2: Not reported  
City, State, Zip: OAKLAND, CA 94611  
Contact: YOLANDA JENKINS  
Telephone: 5106847001  
Mailing Name: Not reported  
Mailing Address: 6673 HEARTWOOD DR

Year: 2013  
Gepaid: CAC002743571  
TSD EPA ID: CAD981382732  
CA Waste Code: 151 - Asbestos containing waste  
Disposal Method: H132 - Landfill Or Surface Impoundment That Will Be Closed As Landfill( To Include On-Site Treatment And/Or Stabilization)  
Tons: 0.4

**Additional Info:**

Year: 2013  
Gen EPA ID: CAC002743571

Shipment Date: 20130916  
Creation Date: 11/25/2013 22:15:07  
Receipt Date: 20130918  
Manifest ID: 011633840JJK  
Trans EPA ID: CAL000291177  
Trans Name: SYNERGY ENTERPRISES INC  
Trans 2 EPA ID: CAR000037283  
Trans 2 Name: WORLD ENVIRONMENTAL & ENERGY  
TSD EPA ID: CAD981382732  
Trans Name: ALTAMONT LANDFILL  
TSD Alt EPA ID: Not reported  
TSD Alt Name: Not reported  
Waste Code Description: 151 - Asbestos-containing waste  
RCRA Code: Not reported  
Meth Code: H132 - Landfill Or Surface Impoundment That Will Be Closed As Landfill( To Include On-Site Treatment And/Or Stabilization)  
Quantity Tons: 0.4  
Waste Quantity: 1  
Quantity Unit: Y  
Additional Code 1: Not reported  
Additional Code 2: Not reported  
Additional Code 3: Not reported  
Additional Code 4: Not reported  
Additional Code 5: Not reported



MAP FINDINGS

Map ID  
 Direction  
 Distance  
 Elevation

Site

Database(s)

EDR ID Number  
 EPA ID Number

**JV1762**    **CHRIS WILSON**  
**SSW**        **1252 E 34TH ST**  
**1/8-1/4**     **OAKLAND, CA 94610**  
**0.243 mi.**  
**1281 ft.**     **Site 5 of 5 in cluster JV**

**HWTS**    **S117297001**  
**HAZNET**   **N/A**

**Actual:**  
**156 ft.**

**Focus Map:**  
**11**

**HWTS:**  
 Name: CHRIS WILSON  
 Address: 1252 E 34TH ST  
 Address 2: Not reported  
 City,State,Zip: OAKLAND, CA 94610  
 EPA ID: CAC002737905  
 Inactive Date: 10/23/2013  
 Create Date: 07/24/2013  
 Last Act Date: Not reported  
 Mailing Name: Not reported  
 Mailing Address: 1252 E 34TH ST  
 Mailing Address 2: Not reported  
 Mailing City,State,Zip: OAKLAND, CA 946102816  
 Owner Name: CHRIS WILSON  
 Owner Address: 1252 E 34TH ST  
 Owner Address 2: Not reported  
 Owner City,State,Zip: OAKLAND, CA 946102816  
 Owner Phone: Not reported  
 Owner Fax: Not reported  
 Contact Name: CHRIS WILSON  
 Contact Address: 1252 E 34TH ST  
 Contact Address 2: Not reported  
 City,State,Zip: OAKLAND, CA 946102816  
 Contact Phone: Not reported  
 Contact Fax: Not reported  
 Facility Status: Inactive  
 Facility Type: TEMPORARY  
 Category: STATE  
 Latitude: 37.8023  
 Longitude: -122.23274

**HAZNET:**  
 Name: CHRIS WILSON  
 Address: 1252 E 34TH ST  
 Address 2: Not reported  
 City,State,Zip: OAKLAND, CA 946102816  
 Contact: CHRIS WILSON  
 Telephone: 4152697534  
 Mailing Name: Not reported  
 Mailing Address: 1252 E 34TH ST  
  
 Year: 2013  
 Gepaid: CAC002737905  
 TSD EPA ID: CAD981382732  
 CA Waste Code: 151 - Asbestos containing waste  
 Disposal Method: H132 - Landfill Or Surface Impoundment That Will Be Closed As Landfill( To Include On-Site Treatment And/Or Stabilization)  
 Tons: 0.4

**Additional Info:**  
 Year: 2013

Map ID  
Direction  
Distance  
Elevation

MAP FINDINGS

Site

Database(s)

EDR ID Number  
EPA ID Number

**CHRIS WILSON (Continued)**

**S117297001**

Gen EPA ID: CAC002737905  
Shipment Date: 20130728  
Creation Date: 9/22/2013 22:15:19  
Receipt Date: 20130806  
Manifest ID: 010877333JJK  
Trans EPA ID: CAL000291177  
Trans Name: SYNERGY ENTERPRISES INC  
Trans 2 EPA ID: CAR000037283  
Trans 2 Name: WORLD ENVIRONMENTAL & ENERGY  
TSDf EPA ID: CAD981382732  
Trans Name: ALTAMONT LANDFILL  
TSDf Alt EPA ID: Not reported  
TSDf Alt Name: Not reported  
Waste Code Description: 151 - Asbestos-containing waste  
RCRA Code: Not reported  
Meth Code: H132 - Landfill Or Surface Impoundment That Will Be Closed As Landfill( To Include On-Site Treatment And/Or Stabilization)  
Quantity Tons: 0.4  
Waste Quantity: 1  
Quantity Unit: Y  
Additional Code 1: Not reported  
Additional Code 2: Not reported  
Additional Code 3: Not reported  
Additional Code 4: Not reported  
Additional Code 5: Not reported

**KC1763 IVY HILL PROPERTIES LLC  
NNW 1035 UNDERHILLS RD  
1/8-1/4 OAKLAND, CA 94610  
0.243 mi.  
1282 ft. Site 5 of 8 in cluster KC**

**HWTS S125545458  
N/A**

**Actual:** 146 ft.  
**Focus Map:** 8  
HWTS:  
Name: IVY HILL PROPERTIES LLC  
Address: 1035 UNDERHILLS RD  
Address 2: Not reported  
City,State,Zip: OAKLAND, CA 94610  
EPA ID: CAL000448877  
Inactive Date: Not reported  
Create Date: 09/16/2019  
Last Act Date: Not reported  
Mailing Name: Not reported  
Mailing Address: 1035 UNDERHILLS RD  
Mailing Address 2: Not reported  
Mailing City,State,Zip: OAKLAND, CA 94610  
Owner Name: IVY HILL PROPERTIES LLC  
Owner Address: 1035 UNDERHILLS RD  
Owner Address 2: Not reported  
Owner City,State,Zip: OAKLAND, CA 94610  
Owner Phone: Not reported  
Owner Fax: Not reported  
Contact Name: J HICKINGBOTHAM  
Contact Address: 1035 UNDERHILLS RD  
Contact Address 2: Not reported  
City,State,Zip: OAKLAND, CA 94610  
Contact Phone: Not reported  
Contact Fax: Not reported

Map ID  
 Direction  
 Distance  
 Elevation

MAP FINDINGS

Site

Database(s)

EDR ID Number  
 EPA ID Number

**IVY HILL PROPERTIES LLC (Continued)**

**S125545458**

Facility Status:	Active
Facility Type:	PERMANENT
Category:	STATE
Latitude:	37.809099
Longitude:	-122.2276365
<b>NAICS:</b>	
EPA ID:	CAL000448877
Create Date:	2019-09-16 16:18:50.040
NAICS Code:	531110
NAICS Description:	Lessors of Residential Buildings and Dwellings
Issued EPA ID Date:	2019-09-16 16:18:50.02700
Inactive Date:	Not reported
Facility Name:	IVY HILL PROPERTIES LLC
Facility Address:	1035 UNDERHILLS RD
Facility Address 2:	Not reported
Facility City:	OAKLAND
Facility County:	Not reported
Facility State:	CA
Facility Zip:	94610

**KC1764**    **IVY HILL PROPERTIES LLC**  
**NNW**        **1035 UNDERHILLS RD**  
**1/8-1/4**    **OAKLAND, CA 94610**  
**0.243 mi.**  
**1282 ft.**    **Site 6 of 8 in cluster KC**

**RCRA NonGen / NLR**    **1025875741**  
**CAL000448877**

<b>Actual:</b> <b>146 ft.</b>	<b>RCRA Listings:</b>	
<b>Focus Map:</b> <b>8</b>	Date Form Received by Agency:	20190916
	Handler Name:	Ivy Hill Properties Llc
	Handler Address:	1035 UNDERHILLS RD
	Handler City,State,Zip:	OAKLAND, CA 94610
	EPA ID:	CAL000448877
	Contact Name:	J HICKINGBOTHAM
	Contact Address:	1035 UNDERHILLS RD
	Contact City,State,Zip:	OAKLAND, CA 94610
	Contact Telephone:	510-452-0386
	Contact Fax:	Not reported
	Contact Email:	IVYHILLPROPERTIES@YAHOO.COM
	Contact Title:	Not reported
	EPA Region:	09
	Land Type:	Not reported
	Federal Waste Generator Description:	Not a generator, verified
	Non-Notifier:	Not reported
	Biennial Report Cycle:	Not reported
	Accessibility:	Not reported
	Active Site Indicator:	Not reported
	State District Owner:	Not reported
	State District:	Not reported
	Mailing Address:	1035 UNDERHILLS RD
	Mailing City,State,Zip:	OAKLAND, CA 94610
	Owner Name:	Ivy Hill Properties Llc
	Owner Type:	Other
	Operator Name:	J Hickingbotham
	Operator Type:	Other
	Short-Term Generator Activity:	No
	Importer Activity:	No

Map ID  
 Direction  
 Distance  
 Elevation

MAP FINDINGS

Site

Database(s)

EDR ID Number  
 EPA ID Number

**IVY HILL PROPERTIES LLC (Continued)**

**1025875741**

Mixed Waste Generator:	No
Transporter Activity:	No
Transfer Facility Activity:	No
Recycler Activity with Storage:	No
Small Quantity On-Site Burner Exemption:	No
Smelting Melting and Refining Furnace Exemption:	No
Underground Injection Control:	No
Off-Site Waste Receipt:	No
Universal Waste Indicator:	No
Universal Waste Destination Facility:	No
Federal Universal Waste:	No
Active Site State-Reg Handler:	---
Federal Facility Indicator:	Not reported
Hazardous Secondary Material Indicator:	N
Sub-Part K Indicator:	Not reported
2018 GPRC Permit Baseline:	Not on the Baseline
2018 GPRC Renewals Baseline:	Not on the Baseline
202 GPRC Corrective Action Baseline:	No
Subject to Corrective Action Universe:	No
Non-TSDFs Where RCRA CA has Been Imposed Universe:	No
Corrective Action Priority Ranking:	No NCAPS ranking
Environmental Control Indicator:	No
Institutional Control Indicator:	No
Human Exposure Controls Indicator:	N/A
Groundwater Controls Indicator:	N/A
Significant Non-Complier Universe:	No
Unaddressed Significant Non-Complier Universe:	No
Addressed Significant Non-Complier Universe:	No
Significant Non-Complier With a Compliance Schedule Universe:	No
Financial Assurance Required:	Not reported
Handler Date of Last Change:	20190927
Recognized Trader-Importer:	No
Recognized Trader-Exporter:	No
Importer of Spent Lead Acid Batteries:	No
Exporter of Spent Lead Acid Batteries:	No
Recycler Activity Without Storage:	No
Manifest Broker:	No
Sub-Part P Indicator:	No

**Handler - Owner Operator:**

Owner/Operator Indicator:	Owner
Owner/Operator Name: IVY HILL PROPERTIES LLC	
Legal Status:	Other
Date Became Current:	Not reported
Date Ended Current:	Not reported
Owner/Operator Address:	1035 UNDERHILLS RD
Owner/Operator City,State,Zip:	OAKLAND, CA 94610
Owner/Operator Telephone:	510-452-0386
Owner/Operator Telephone Ext:	Not reported
Owner/Operator Fax:	Not reported
Owner/Operator Email:	Not reported

Owner/Operator Indicator:	Operator
Owner/Operator Name: J HICKINGBOTHAM	
Legal Status:	Other
Date Became Current:	Not reported

Map ID  
Direction  
Distance  
Elevation

MAP FINDINGS

Site

Database(s)

EDR ID Number  
EPA ID Number

**IVY HILL PROPERTIES LLC (Continued)**

**1025875741**

Date Ended Current: Not reported  
Owner/Operator Address: 1035 UNDERHILLS RD  
Owner/Operator City,State,Zip: OAKLAND, CA 94610  
Owner/Operator Telephone: 510-452-0386  
Owner/Operator Telephone Ext: Not reported  
Owner/Operator Fax: Not reported  
Owner/Operator Email: Not reported

Historic Generators:

Receive Date: 20190916  
Handler Name: IVY HILL PROPERTIES LLC  
Federal Waste Generator Description: Not a generator, verified  
State District Owner: Not reported  
Large Quantity Handler of Universal Waste: No  
Recognized Trader Importer: No  
Recognized Trader Exporter: No  
Spent Lead Acid Battery Importer: No  
Spent Lead Acid Battery Exporter: No  
Current Record: Yes  
Non Storage Recycler Activity: Not reported  
Electronic Manifest Broker: Not reported

List of NAICS Codes and Descriptions:

NAICS Code: 531110  
NAICS Description: LESSORS OF RESIDENTIAL BUILDINGS AND DWELLINGS

Facility Has Received Notices of Violations:

Violations: No Violations Found

Evaluation Action Summary:

Evaluations: No Evaluations Found

**KC1765 IVY HILL PROPERTIES LLC**  
**NNW 1035 UNDERHILLS RD**  
**1/8-1/4 OAKLAND, CA 94610**  
**0.243 mi.**  
**1282 ft. Site 7 of 8 in cluster KC**

**ECHO 1025937730**  
**N/A**

**Actual:** ECHO:  
**146 ft.** Envid: 1025937730  
**Focus Map:** Registry ID: 110070631798  
**8** DFR URL: <http://echo.epa.gov/detailed-facility-report?fid=110070631798>  
Name: IVY HILL PROPERTIES LLC  
Address: 1035 UNDERHILLS RD  
City,State,Zip: OAKLAND, CA 94610

MAP FINDINGS

Map ID  
Direction  
Distance  
Elevation

Site

Database(s)

EDR ID Number  
EPA ID Number

**KC1766**    **IVY HILL PROPERTIES LLC**  
**NNW**        **1035 UNDERHILLS RD**  
**1/8-1/4**      **OAKLAND, CA 94610**  
**0.243 mi.**  
**1282 ft.**      **Site 8 of 8 in cluster KC**

**FINDS**    **1026064853**  
**N/A**

**Actual:**        **FINDS:**  
**146 ft.**        Registry ID:        110070631798

**Focus Map:**    [Click Here for FRS Facility Detail Report:](#)  
**8**

Environmental Interest/Information System:

The Resource Conservation and Recovery Act Information System (RCRAInfo) is EPA's comprehensive information system in support of the Resource Conservation and Recovery Act (RCRA) of 1976 and the Hazardous and Solid Waste Amendments (HSWA) of 1984. It tracks many types of information about generators, transporters, treaters, storers, and disposers of hazardous waste.

[Click this hyperlink](#) while viewing on your computer to access additional FINDS: detail in the EDR Site Report.

**1767**        **ANDRE GHARAGOZIAN**  
**SE**         **1842 BRENTWOOD RD**  
**1/8-1/4**      **OAKLAND, CA 94602**  
**0.243 mi.**  
**1282 ft.**

**HWTS**    **S117299640**  
**HAZNET**    **N/A**

**Actual:**        **HWTS:**  
**749 ft.**        Name:                    ANDRE GHARAGOZIAN  
**Focus Map:**    Address:                1842 BRENTWOOD RD  
**9**                Address 2:              Not reported  
City,State,Zip:        OAKLAND, CA 94602  
EPA ID:                CAC002741863  
Inactive Date:        11/26/2013  
Create Date:         08/27/2013  
Last Act Date:        Not reported  
Mailing Name:        Not reported  
Mailing Address:     1842 BRENTWOOD RD  
Mailing Address 2:    Not reported  
Mailing City,State,Zip: OAKLAND, CA 94602  
Owner Name:         ANDRE GHARAGOZIAN  
Owner Address:       1842 BRENTWOOD RD  
Owner Address 2:    Not reported  
Owner City,State,Zip: OAKLAND, CA 94602  
Owner Phone:        Not reported  
Owner Fax:            Not reported  
Contact Name:        ANDRE GHARAGOZIAN  
Contact Address:     1842 BRENTWOOD RD  
Contact Address 2:    Not reported  
City,State,Zip:       OAKLAND, CA 94602  
Contact Phone:        Not reported  
Contact Fax:           Not reported  
Facility Status:      Inactive  
Facility Type:        TEMPORARY  
Category:             STATE  
Latitude:             37.81461  
Longitude:            -122.20549

**HAZNET:**  
Name:                    ANDRE GHARAGOZIAN

Map ID  
Direction  
Distance  
Elevation

MAP FINDINGS

Site

Database(s)

EDR ID Number  
EPA ID Number

**ANDRE GHARAGOZIAN (Continued)**

**S117299640**

Address: 1842 BRENTWOOD RD  
Address 2: Not reported  
City,State,Zip: OAKLAND, CA 94602  
Contact: ANDRE GHARAGOZIAN  
Telephone: 4156407292  
Mailing Name: Not reported  
Mailing Address: 1842 BRENTWOOD RD  
  
Year: 2013  
Gepaid: CAC002741863  
TSD EPA ID: CAD981382732  
CA Waste Code: 151 - Asbestos containing waste  
Disposal Method: H132 - Landfill Or Surface Impoundment That Will Be Closed As Landfill( To Include On-Site Treatment And/Or Stabilization)  
  
Tons: 0.4

Additional Info:

Year: 2013  
Gen EPA ID: CAC002741863  
  
Shipment Date: 20130905  
Creation Date: 11/16/2013 22:15:06  
Receipt Date: 20130910  
Manifest ID: 011633886JJK  
Trans EPA ID: CAL000291177  
Trans Name: SYNERGY ENTERPRISES INC  
Trans 2 EPA ID: CAR000037283  
Trans 2 Name: WORLD ENVIRONMENTAL & ENERGY  
TSD EPA ID: CAD981382732  
Trans Name: ALTAMONT LANDFILL  
TSD Alt EPA ID: Not reported  
TSD Alt Name: Not reported  
Waste Code Description: 151 - Asbestos-containing waste  
RCRA Code: Not reported  
Meth Code: H132 - Landfill Or Surface Impoundment That Will Be Closed As Landfill( To Include On-Site Treatment And/Or Stabilization)  
  
Quantity Tons: 0.4  
Waste Quantity: 1  
Quantity Unit: Y  
Additional Code 1: Not reported  
Additional Code 2: Not reported  
Additional Code 3: Not reported  
Additional Code 4: Not reported  
Additional Code 5: Not reported

JR1768  
SE  
1/8-1/4  
0.243 mi.  
1282 ft.

**DAVE BLUMGART**  
**6786 EVERGREEN AVE**  
**OAKLAND, CA 94611**  
  
**Site 6 of 10 in cluster JR**

**RCRA NonGen / NLR 1025857846**  
**CAC003038320**

**Actual:**  
**1217 ft.**

RCRA Listings:  
Date Form Received by Agency:  
Handler Name:  
Handler Address:  
Handler City,State,Zip:

20191011  
Dave Blumgart  
6786 EVERGREEN AVE  
OAKLAND, CA 94611-1518

**Focus Map:**  
**6**

Map ID  
 Direction  
 Distance  
 Elevation

MAP FINDINGS

Site

Database(s)

EDR ID Number  
 EPA ID Number

**DAVE BLUMGART (Continued)**

**1025857846**

EPA ID:	CAC003038320
Contact Name:	DAVE BLUMGART
Contact Address:	6786 EVERGREEN AVE
Contact City,State,Zip:	OAKLAND, CA 94611-1518
Contact Telephone:	510-384-7262
Contact Fax:	Not reported
Contact Email:	RUTH.DELGADILLO@SYNERGYCOMPANIES.ORG
Contact Title:	Not reported
EPA Region:	09
Land Type:	Not reported
Federal Waste Generator Description:	Not a generator, verified
Non-Notifier:	Not reported
Biennial Report Cycle:	Not reported
Accessibility:	Not reported
Active Site Indicator:	Not reported
State District Owner:	Not reported
State District:	Not reported
Mailing Address:	6786 EVERGREEN AVE
Mailing City,State,Zip:	OAKLAND, CA 94611-1518
Owner Name:	Dave Blumgart
Owner Type:	Other
Operator Name:	Dave Blumgart
Operator Type:	Other
Short-Term Generator Activity:	No
Importer Activity:	No
Mixed Waste Generator:	No
Transporter Activity:	No
Transfer Facility Activity:	No
Recycler Activity with Storage:	No
Small Quantity On-Site Burner Exemption:	No
Smelting Melting and Refining Furnace Exemption:	No
Underground Injection Control:	No
Off-Site Waste Receipt:	No
Universal Waste Indicator:	No
Universal Waste Destination Facility:	No
Federal Universal Waste:	No
Active Site State-Reg Handler:	---
Federal Facility Indicator:	Not reported
Hazardous Secondary Material Indicator:	N
Sub-Part K Indicator:	Not reported
2018 GPRA Permit Baseline:	Not on the Baseline
2018 GPRA Renewals Baseline:	Not on the Baseline
202 GPRA Corrective Action Baseline:	No
Subject to Corrective Action Universe:	No
Non-TSDFs Where RCRA CA has Been Imposed Universe:	No
Corrective Action Priority Ranking:	No NCAPS ranking
Environmental Control Indicator:	No
Institutional Control Indicator:	No
Human Exposure Controls Indicator:	N/A
Groundwater Controls Indicator:	N/A
Significant Non-Complier Universe:	No
Unaddressed Significant Non-Complier Universe:	No
Addressed Significant Non-Complier Universe:	No
Significant Non-Complier With a Compliance Schedule Universe:	No
Financial Assurance Required:	Not reported
Handler Date of Last Change:	20191011
Recognized Trader-Importer:	No



Map ID  
Direction  
Distance  
Elevation

MAP FINDINGS

Site

Database(s)

EDR ID Number  
EPA ID Number

**DAVE BLUMGART (Continued)**

**1025857846**

Recognized Trader-Exporter: No  
Importer of Spent Lead Acid Batteries: No  
Exporter of Spent Lead Acid Batteries: No  
Recycler Activity Without Storage: No  
Manifest Broker: No  
Sub-Part P Indicator: No

Handler - Owner Operator:

Owner/Operator Indicator: Operator  
Owner/Operator Name: DAVE BLUMGART  
Legal Status: Other  
Date Became Current: Not reported  
Date Ended Current: Not reported  
Owner/Operator Address: 6786 EVERGREEN AVE  
Owner/Operator City,State,Zip: OAKLAND, CA 94611-1518  
Owner/Operator Telephone: 510-384-7262  
Owner/Operator Telephone Ext: Not reported  
Owner/Operator Fax: Not reported  
Owner/Operator Email: Not reported

Owner/Operator Indicator: Owner  
Owner/Operator Name: DAVE BLUMGART  
Legal Status: Other  
Date Became Current: Not reported  
Date Ended Current: Not reported  
Owner/Operator Address: 6786 EVERGREEN AVE  
Owner/Operator City,State,Zip: OAKLAND, CA 94611-1518  
Owner/Operator Telephone: 510-384-7262  
Owner/Operator Telephone Ext: Not reported  
Owner/Operator Fax: Not reported  
Owner/Operator Email: Not reported

Historic Generators:

Receive Date: 20191011  
Handler Name: DAVE BLUMGART  
Federal Waste Generator Description: Not a generator, verified  
State District Owner: Not reported  
Large Quantity Handler of Universal Waste: No  
Recognized Trader Importer: No  
Recognized Trader Exporter: No  
Spent Lead Acid Battery Importer: No  
Spent Lead Acid Battery Exporter: No  
Current Record: Yes  
Non Storage Recycler Activity: Not reported  
Electronic Manifest Broker: Not reported

List of NAICS Codes and Descriptions:

NAICS Code: 56299  
NAICS Description: ALL OTHER WASTE MANAGEMENT SERVICES

Facility Has Received Notices of Violations:

Violations: No Violations Found

Map ID  
 Direction  
 Distance  
 Elevation

MAP FINDINGS

Site

Database(s)

EDR ID Number  
 EPA ID Number

**DAVE BLUMGART (Continued)**

**1025857846**

Evaluation Action Summary:  
 Evaluations:

No Evaluations Found

**JR1769**  
**SE**  
**1/8-1/4**  
**0.243 mi.**  
**1282 ft.**

**DAVE BLUMGART**  
**6786 EVERGREEN AVE**  
**OAKLAND, CA 94611**

**RCRA NonGen / NLR**

**1025859400**  
**CAC003039964**

**Site 7 of 10 in cluster JR**

**Actual:**  
**1217 ft.**

**Focus Map:**  
**6**

RCRA Listings:

Date Form Received by Agency:	20191022
Handler Name:	Dave Blumgart
Handler Address:	6786 EVERGREEN AVE
Handler City,State,Zip:	OAKLAND, CA 94611-1518
EPA ID:	CAC003039964
Contact Name:	DAVE BLUMGART
Contact Address:	6786 EVERGREEN AVE
Contact City,State,Zip:	OAKLAND, CA 94611-1518
Contact Telephone:	510-384-7262
Contact Fax:	Not reported
Contact Email:	RUTH.DELGADILLO@SYNERGYCOMPANIES.ORG
Contact Title:	Not reported
EPA Region:	09
Land Type:	Not reported
Federal Waste Generator Description:	Not a generator, verified
Non-Notifier:	Not reported
Biennial Report Cycle:	Not reported
Accessibility:	Not reported
Active Site Indicator:	Not reported
State District Owner:	Not reported
State District:	Not reported
Mailing Address:	6786 EVERGREEN AVE
Mailing City,State,Zip:	OAKLAND, CA 94611-1518
Owner Name:	Dave Blumgart
Owner Type:	Other
Operator Name:	Dave Blumgart
Operator Type:	Other
Short-Term Generator Activity:	No
Importer Activity:	No
Mixed Waste Generator:	No
Transporter Activity:	No
Transfer Facility Activity:	No
Recycler Activity with Storage:	No
Small Quantity On-Site Burner Exemption:	No
Smelting Melting and Refining Furnace Exemption:	No
Underground Injection Control:	No
Off-Site Waste Receipt:	No
Universal Waste Indicator:	No
Universal Waste Destination Facility:	No
Federal Universal Waste:	No
Active Site State-Reg Handler:	---
Federal Facility Indicator:	Not reported
Hazardous Secondary Material Indicator:	N
Sub-Part K Indicator:	Not reported
2018 GPRC Permit Baseline:	Not on the Baseline
2018 GPRC Renewals Baseline:	Not on the Baseline

Map ID  
Direction  
Distance  
Elevation

MAP FINDINGS

Site

Database(s)

EDR ID Number  
EPA ID Number

**DAVE BLUMGART (Continued)**

**1025859400**

202 GPRC Corrective Action Baseline: No  
Subject to Corrective Action Universe: No  
Non-TSDFs Where RCRA CA has Been Imposed Universe: No  
Corrective Action Priority Ranking: No NCAPS ranking  
Environmental Control Indicator: No  
Institutional Control Indicator: No  
Human Exposure Controls Indicator: N/A  
Groundwater Controls Indicator: N/A  
Significant Non-Complier Universe: No  
Unaddressed Significant Non-Complier Universe: No  
Addressed Significant Non-Complier Universe: No  
Significant Non-Complier With a Compliance Schedule Universe: No  
Financial Assurance Required: Not reported  
Handler Date of Last Change: 20191025  
Recognized Trader-Importer: No  
Recognized Trader-Exporter: No  
Importer of Spent Lead Acid Batteries: No  
Exporter of Spent Lead Acid Batteries: No  
Recycler Activity Without Storage: No  
Manifest Broker: No  
Sub-Part P Indicator: No

Handler - Owner Operator:

Owner/Operator Indicator: Operator  
Owner/Operator Name: DAVE BLUMGART  
Legal Status: Other  
Date Became Current: Not reported  
Date Ended Current: Not reported  
Owner/Operator Address: 6786 EVERGREEN AVE  
Owner/Operator City,State,Zip: OAKLAND, CA 94611-1518  
Owner/Operator Telephone: 510-384-7262  
Owner/Operator Telephone Ext: Not reported  
Owner/Operator Fax: Not reported  
Owner/Operator Email: Not reported

Owner/Operator Indicator: Owner  
Owner/Operator Name: DAVE BLUMGART  
Legal Status: Other  
Date Became Current: Not reported  
Date Ended Current: Not reported  
Owner/Operator Address: 6786 EVERGREEN AVE  
Owner/Operator City,State,Zip: OAKLAND, CA 94611-1518  
Owner/Operator Telephone: 510-384-7262  
Owner/Operator Telephone Ext: Not reported  
Owner/Operator Fax: Not reported  
Owner/Operator Email: Not reported

Historic Generators:

Receive Date: 20191022  
Handler Name: DAVE BLUMGART  
Federal Waste Generator Description: Not a generator, verified  
State District Owner: Not reported  
Large Quantity Handler of Universal Waste: No  
Recognized Trader Importer: No  
Recognized Trader Exporter: No

Map ID  
Direction  
Distance  
Elevation

MAP FINDINGS

Site

Database(s)

EDR ID Number  
EPA ID Number

**DAVE BLUMGART (Continued)**

**1025859400**

Spent Lead Acid Battery Importer: No  
Spent Lead Acid Battery Exporter: No  
Current Record: Yes  
Non Storage Recycler Activity: Not reported  
Electronic Manifest Broker: Not reported

List of NAICS Codes and Descriptions:

NAICS Code: 56299  
NAICS Description: ALL OTHER WASTE MANAGEMENT SERVICES

Facility Has Received Notices of Violations:

Violations: No Violations Found

Evaluation Action Summary:

Evaluations: No Evaluations Found

JR1770  
SE  
1/8-1/4  
0.243 mi.  
1282 ft.

**DAVE BLUMGART**  
**6786 EVERGREEN AVE**  
**OAKLAND, CA 94611**  
**Site 8 of 10 in cluster JR**

**FINDS 1026088214**  
**N/A**

Actual:  
1217 ft.

FINDS:  
Registry ID: 110070656588

Focus Map:  
6

[Click Here for FRS Facility Detail Report:](#)

Environmental Interest/Information System:

The Resource Conservation and Recovery Act Information System (RCRAInfo) is EPA's comprehensive information system in support of the Resource Conservation and Recovery Act (RCRA) of 1976 and the Hazardous and Solid Waste Amendments (HSWA) of 1984. It tracks many types of information about generators, transporters, treaters, storers, and disposers of hazardous waste.

[Click this hyperlink](#) while viewing on your computer to access additional FINDS: detail in the EDR Site Report.

JR1771  
SE  
1/8-1/4  
0.243 mi.  
1282 ft.

**DAVE BLUMGART**  
**6786 EVERGREEN AVE**  
**OAKLAND, CA 94611**  
**Site 9 of 10 in cluster JR**

**ECHO 1026022231**  
**N/A**

Actual:  
1217 ft.

ECHO:  
Envid: 1026022231  
Registry ID: 110070656588  
DFR URL: <http://echo.epa.gov/detailed-facility-report?fid=110070656588>  
Name: DAVE BLUMGART  
Address: 6786 EVERGREEN AVE  
City,State,Zip: OAKLAND, CA 94611

Focus Map:  
6

MAP FINDINGS

Map ID  
 Direction  
 Distance  
 Elevation

Site

Database(s)

EDR ID Number  
 EPA ID Number

**JR1772**    **DAVE BLUMGART**  
**SE**        **6786 EVERGREEN AVE**  
**1/8-1/4**    **OAKLAND, CA 94611**  
**0.243 mi.**  
**1282 ft.**    **Site 10 of 10 in cluster JR**

**HWTS**    **S125543794**  
**HAZNET**    **N/A**

**Actual:**  
**1217 ft.**

**HWTS:**

**Focus Map:**  
**6**

Name: DAVE BLUMGART  
 Address: 6786 EVERGREEN AVE  
 Address 2: Not reported  
 City,State,Zip: OAKLAND, CA 94611  
 EPA ID: CAC003039964  
 Inactive Date: 01/21/2020  
 Create Date: 10/22/2019  
 Last Act Date: Not reported  
 Mailing Name: Not reported  
 Mailing Address: 6786 EVERGREEN AVE  
 Mailing Address 2: Not reported  
 Mailing City,State,Zip: OAKLAND, CA 946111518  
 Owner Name: DAVE BLUMGART  
 Owner Address: 6786 EVERGREEN AVE  
 Owner Address 2: Not reported  
 Owner City,State,Zip: OAKLAND, CA 946111518  
 Owner Phone: Not reported  
 Owner Fax: Not reported  
 Contact Name: DAVE BLUMGART  
 Contact Address: 6786 EVERGREEN AVE  
 Contact Address 2: Not reported  
 City,State,Zip: OAKLAND, CA 946111518  
 Contact Phone: Not reported  
 Contact Fax: Not reported  
 Facility Status: Inactive  
 Facility Type: TEMPORARY  
 Category: STATE  
 Latitude: 37.83386  
 Longitude: -122.18706

Name: DAVE BLUMGART  
 Address: 6786 EVERGREEN AVE  
 Address 2: Not reported  
 City,State,Zip: OAKLAND, CA 94611  
 EPA ID: CAC003038320  
 Inactive Date: 01/10/2020  
 Create Date: 10/11/2019  
 Last Act Date: Not reported  
 Mailing Name: Not reported  
 Mailing Address: 6786 EVERGREEN AVE  
 Mailing Address 2: Not reported  
 Mailing City,State,Zip: OAKLAND, CA 946111518  
 Owner Name: DAVE BLUMGART  
 Owner Address: 6786 EVERGREEN AVE  
 Owner Address 2: Not reported  
 Owner City,State,Zip: OAKLAND, CA 946111518  
 Owner Phone: Not reported  
 Owner Fax: Not reported  
 Contact Name: DAVE BLUMGART  
 Contact Address: 6786 EVERGREEN AVE  
 Contact Address 2: Not reported  
 City,State,Zip: OAKLAND, CA 946111518

Map ID  
Direction  
Distance  
Elevation

MAP FINDINGS

Site

Database(s)

EDR ID Number  
EPA ID Number

**DAVE BLUMGART (Continued)**

**S125543794**

Contact Phone: Not reported  
Contact Fax: Not reported  
Facility Status: Inactive  
Facility Type: TEMPORARY  
Category: STATE  
Latitude: 37.83386  
Longitude: -122.18706

**HAZNET:**

Name: DAVE BLUMGART  
Address: 6786 EVERGREEN AVE  
Address 2: Not reported  
City,State,Zip: OAKLAND, CA 946111518  
Contact: DAVE BLUMGART  
Telephone: 5103847262  
Mailing Name: Not reported  
Mailing Address: 6786 EVERGREEN AVE  
  
Year: 2019  
Gepaid: CAC003039964  
TSD EPA ID: CAD981382732  
CA Waste Code: 151 - Asbestos containing waste  
Disposal Method: H132 - Landfill Or Surface Impoundment That Will Be Closed As  
Landfill( To Include On-Site Treatment And/Or Stabilization)  
  
Tons: 0.23000

Year: 2019  
Gepaid: CAC003038320  
TSD EPA ID: CAD981382732  
CA Waste Code: 151 - Asbestos containing waste  
Disposal Method: H132 - Landfill Or Surface Impoundment That Will Be Closed As  
Landfill( To Include On-Site Treatment And/Or Stabilization)  
  
Tons: 0.23000

**Detail Two:**

Year: 2019  
EM Manifest ID: 683058  
Shipment Date: 10/11/2019  
Receipt Date: 10/15/2019  
Manifest Number: 020136338JJK  
Generator EPA ID: CAC003038320  
Name: DAVE BLUMGART-SR79386  
Address: 6786 EVERGREEN AVE  
Address 2: Not reported  
City: OAKLAND  
Zip: 94611-1518  
Telephone: 800-439-9610  
Contact: Not reported  
Contact Telephone: 510-384-7262  
Transporter 1 EPA ID: CAL000291177  
Transporter 1 Emergency Number: Not reported  
Transporter 2 EPA ID: CAR000272773  
Transporter 2 Emergency Number: Not reported  
TSD EPA ID: CAD981382732  
TSD Name: ALTAMONT LANDFILL & RESOURCE RECOVERY FACILITY

Map ID  
Direction  
Distance  
Elevation

MAP FINDINGS

Site

Database(s)

EDR ID Number  
EPA ID Number

**DAVE BLUMGART (Continued)**

**S125543794**

TSDf Address 1:	10840 ALTAMONT PASS RD
TSDf Address 2:	Not reported
TSDf City:	LIVERMORE
TSDf Zip:	94551
TSDf Telephone:	Not reported
State:	
Year:	2019
EM Manifest ID:	683058
Generator EPA ID:	CAC003038320
Shipment Date:	2019-10-11
Manifest Number:	020136338JJK
Line Number:	1
Method Code:	H132
Quantity Tons:	0.23000
Quantity Waste:	1.000000
Quantity Unit:	Y
Number of Containers:	6
Type of Container:	Burlap, cloth, paper, or plastic bags
Quantity Type:	Cubic Yards
State Code:	151
Detail Two:	
Year:	2019
EM Manifest ID:	695358
Shipment Date:	10/25/2019
Receipt Date:	10/28/2019
Manifest Number:	020136058JJK
Generator EPA ID:	CAC003039964
Name:	DAVE BLUMGART-SR79614
Address:	6786 EVERGREEN AVE
Address 2:	Not reported
City:	OAKLAND
Zip:	94611-1518
Telephone:	800-439-9610
Contact:	Not reported
Contact Telephone:	510-384-7262
Transporter 1 EPA ID:	CAL000291177
Transporter 1 Emergency Number:	Not reported
Transporter 2 EPA ID:	CAR000272773
Transporter 2 Emergency Number:	Not reported
TSDf EPA ID:	CAD981382732
TSDf Name:	ALTAMONT LANDFILL & RESOURCE RECOVERY FACILITY
TSDf Address 1:	10840 ALTAMONT PASS RD
TSDf Address 2:	Not reported
TSDf City:	LIVERMORE
TSDf Zip:	94551
TSDf Telephone:	Not reported
State:	
Year:	2019
EM Manifest ID:	695358
Generator EPA ID:	CAC003039964
Shipment Date:	2019-10-25
Manifest Number:	020136058JJK
Line Number:	1
Method Code:	H132

Map ID  
Direction  
Distance  
Elevation

MAP FINDINGS

Site

Database(s)

EDR ID Number  
EPA ID Number

**DAVE BLUMGART (Continued)**

**S125543794**

Quantity Tons: 0.23000  
Quantity Waste: 1.000000  
Quantity Unit: Y  
Number of Containers: 6  
Type of Container: Burlap, cloth, paper, or plastic bags  
Quantity Type: Cubic Yards  
State Code: 151

IT1773  
WNW  
1/8-1/4  
0.243 mi.  
1284 ft.

**BILL BROCKWAY**  
**1049 TRESTLE GLEN RD**  
**OAKLAND, CA 94610**  
**Site 4 of 4 in cluster IT**

**HWTS S124613478**  
**N/A**

**Actual:**  
79 ft.

**Focus Map:**  
8

**HWTS:**  
Name: BILL BROCKWAY  
Address: 1049 TRESTLE GLEN RD  
Address 2: Not reported  
City,State,Zip: OAKLAND, CA 94610  
EPA ID: CAC002698180  
Inactive Date: 10/04/2012  
Create Date: 07/05/2012  
Last Act Date: Not reported  
Mailing Name: Not reported  
Mailing Address: 1049 TRESTLE GLEN RD  
Mailing Address 2: Not reported  
Mailing City,State,Zip: OAKLAND, CA 94610  
Owner Name: BILL BROCKWAY  
Owner Address: 1049 TRESTLE GLEN RD  
Owner Address 2: Not reported  
Owner City,State,Zip: OAKLAND, CA 94610  
Owner Phone: Not reported  
Owner Fax: Not reported  
Contact Name: BILL BROCKWAY  
Contact Address: 1049 TRESTLE GLEN RD  
Contact Address 2: Not reported  
City,State,Zip: OAKLAND, CA 94610  
Contact Phone: Not reported  
Contact Fax: Not reported  
Facility Status: Inactive  
Facility Type: TEMPORARY  
Category: STATE  
Latitude: 37.80698  
Longitude: -122.23505

KD1774  
NW  
1/8-1/4  
0.244 mi.  
1287 ft.

**JOANNA WONG**  
**18 SANDRINGHAM RD.**  
**PIEDMONT, CA 94611**  
**Site 1 of 5 in cluster KD**

**RCRA NonGen / NLR 1026466288**  
**CAC003071566**

**Actual:**  
467 ft.

**Focus Map:**  
9

**RCRA Listings:**  
Date Form Received by Agency: 20200619  
Handler Name: Joanna Wong  
Handler Address: 18 SANDRINGHAM RD.



Map ID  
 Direction  
 Distance  
 Elevation

MAP FINDINGS

Site

Database(s)

EDR ID Number  
 EPA ID Number

**JOANNA WONG (Continued)**

**1026466288**

Handler City,State,Zip:	PIEDMONT, CA 94611
EPA ID:	CAC003071566
Contact Name:	JOANNA WONG
Contact Address:	18 SANDRINGHAM RD.
Contact City,State,Zip:	PIEDMONT, CA 94611
Contact Telephone:	646-812-2844
Contact Fax:	Not reported
Contact Email:	NATALY.RIVERA@SYNERGYCOMPANIES.ORG
Contact Title:	Not reported
EPA Region:	09
Land Type:	Not reported
Federal Waste Generator Description:	Not a generator, verified
Non-Notifier:	Not reported
Biennial Report Cycle:	Not reported
Accessibility:	Not reported
Active Site Indicator:	Not reported
State District Owner:	Not reported
State District:	Not reported
Mailing Address:	18 SANDRINGHAM RD.
Mailing City,State,Zip:	PIEDMONT, CA 94611
Owner Name:	Joanna Wong
Owner Type:	Other
Operator Name:	Joanna Wong
Operator Type:	Other
Short-Term Generator Activity:	No
Importer Activity:	No
Mixed Waste Generator:	No
Transporter Activity:	No
Transfer Facility Activity:	No
Recycler Activity with Storage:	No
Small Quantity On-Site Burner Exemption:	No
Smelting Melting and Refining Furnace Exemption:	No
Underground Injection Control:	No
Off-Site Waste Receipt:	No
Universal Waste Indicator:	No
Universal Waste Destination Facility:	No
Federal Universal Waste:	No
Active Site State-Reg Handler:	---
Federal Facility Indicator:	Not reported
Hazardous Secondary Material Indicator:	N
Sub-Part K Indicator:	Not reported
2018 GPRA Permit Baseline:	Not on the Baseline
2018 GPRA Renewals Baseline:	Not on the Baseline
202 GPRA Corrective Action Baseline:	No
Subject to Corrective Action Universe:	No
Non-TSDFs Where RCRA CA has Been Imposed Universe:	No
Corrective Action Priority Ranking:	No NCAPS ranking
Environmental Control Indicator:	No
Institutional Control Indicator:	No
Human Exposure Controls Indicator:	N/A
Groundwater Controls Indicator:	N/A
Significant Non-Complier Universe:	No
Unaddressed Significant Non-Complier Universe:	No
Addressed Significant Non-Complier Universe:	No
Significant Non-Complier With a Compliance Schedule Universe:	No
Financial Assurance Required:	Not reported
Handler Date of Last Change:	20200710

Map ID  
Direction  
Distance  
Elevation

MAP FINDINGS

Site

Database(s)

EDR ID Number  
EPA ID Number

**JOANNA WONG (Continued)**

**1026466288**

Recognized Trader-Importer:	No
Recognized Trader-Exporter:	No
Importer of Spent Lead Acid Batteries:	No
Exporter of Spent Lead Acid Batteries:	No
Recycler Activity Without Storage:	No
Manifest Broker:	No
Sub-Part P Indicator:	No
Handler - Owner Operator:	
Owner/Operator Indicator:	Operator
Owner/Operator Name:	JOANNA WONG
Legal Status:	Other
Date Became Current:	Not reported
Date Ended Current:	Not reported
Owner/Operator Address:	18 SANDRINGHAM RD.
Owner/Operator City,State,Zip:	PIEDMONT, CA 94611
Owner/Operator Telephone:	646-812-2844
Owner/Operator Telephone Ext:	Not reported
Owner/Operator Fax:	Not reported
Owner/Operator Email:	Not reported
Owner/Operator Indicator:	Owner
Owner/Operator Name:	JOANNA WONG
Legal Status:	Other
Date Became Current:	Not reported
Date Ended Current:	Not reported
Owner/Operator Address:	18 SANDRINGHAM RD.
Owner/Operator City,State,Zip:	PIEDMONT, CA 94611
Owner/Operator Telephone:	646-812-2844
Owner/Operator Telephone Ext:	Not reported
Owner/Operator Fax:	Not reported
Owner/Operator Email:	Not reported
Historic Generators:	
Receive Date:	20200619
Handler Name:	JOANNA WONG
Federal Waste Generator Description:	Not a generator, verified
State District Owner:	Not reported
Large Quantity Handler of Universal Waste:	No
Recognized Trader Importer:	No
Recognized Trader Exporter:	No
Spent Lead Acid Battery Importer:	No
Spent Lead Acid Battery Exporter:	No
Current Record:	Yes
Non Storage Recycler Activity:	Not reported
Electronic Manifest Broker:	Not reported
List of NAICS Codes and Descriptions:	
NAICS Code:	56299
NAICS Description:	ALL OTHER WASTE MANAGEMENT SERVICES
Facility Has Received Notices of Violations:	
Violations:	No Violations Found

Map ID  
Direction  
Distance  
Elevation

MAP FINDINGS

Site

Database(s)

EDR ID Number  
EPA ID Number

**JOANNA WONG (Continued)**

**1026466288**

Evaluation Action Summary:  
Evaluations:

No Evaluations Found

**KD1775  
NW  
1/8-1/4  
0.244 mi.  
1287 ft.**

**ERIC ZANUTTO  
18 SANDRINGHAM RD  
PIEDMONT, CA 94611**

**Site 2 of 5 in cluster KD**

**HWTS S124625104  
N/A**

**Actual:  
467 ft.**

**HWTS:**

**Focus Map:  
9**

Name: ERIC ZANUTTO  
Address: 18 SANDRINGHAM RD  
Address 2: Not reported  
City,State,Zip: PIEDMONT, CA 94611  
EPA ID: CAC002762465  
Inactive Date: 05/29/2014  
Create Date: 02/27/2014  
Last Act Date: Not reported  
Mailing Name: Not reported  
Mailing Address: 18 SANDRINGHAM RD  
Mailing Address 2: Not reported  
Mailing City,State,Zip: PIEDMONT, CA 94611  
Owner Name: ERIC ZANUTTO  
Owner Address: 18 SANDRINGHAM RD  
Owner Address 2: Not reported  
Owner City,State,Zip: PIEDMONT, CA 94611  
Owner Phone: Not reported  
Owner Fax: Not reported  
Contact Name: ERIC ZANUTTO  
Contact Address: 18 SANDRINGHAM RD  
Contact Address 2: Not reported  
City,State,Zip: PIEDMONT, CA 94611  
Contact Phone: Not reported  
Contact Fax: Not reported  
Facility Status: Inactive  
Facility Type: TEMPORARY  
Category: STATE  
Latitude: 37.817994  
Longitude: -122.214889

**KD1776  
NW  
1/8-1/4  
0.244 mi.  
1287 ft.**

**JOANNA WONG  
18 SANDRINGHAM RD.  
PIEDMONT, CA 94611**

**Site 3 of 5 in cluster KD**

**FINDS 1026557864  
ECHO N/A**

**Actual:  
467 ft.**

**FINDS:**

Registry ID: 110070858773

**Focus Map:  
9**

Click Here for FRS Facility Detail Report:

Environmental Interest/Information System:

The Resource Conservation and Recovery Act Information System (RCRAInfo) is EPA's comprehensive information system in support of the Resource Conservation and Recovery Act (RCRA) of 1976 and the

Map ID  
Direction  
Distance  
Elevation

MAP FINDINGS

Site

Database(s)

EDR ID Number  
EPA ID Number

**JOANNA WONG (Continued)**

**1026557864**

Hazardous and Solid Waste Amendments (HSWA) of 1984. It tracks many types of information about generators, transporters, treaters, storers, and disposers of hazardous waste.

[Click this hyperlink](#) while viewing on your computer to access additional FINDS: detail in the EDR Site Report.

ECHO:

Envid: 1026557864  
Registry ID: 110070858773  
DFR URL: <http://echo.epa.gov/detailed-facility-report?fid=110070858773>  
Name: JOANNA WONG  
Address: 18 SANDRINGHAM RD.  
City,State,Zip: PIEDMONT, CA 94611

**KD1777  
NW  
1/8-1/4  
0.244 mi.  
1287 ft.**

**CRISTIN CHINN  
18 SANDRINGHAM RD  
PIEDMONT, CA 94611  
Site 4 of 5 in cluster KD**

**HWTS S117298581  
HAZNET N/A**

**Actual:  
467 ft.  
Focus Map:  
9**

HWTS:

Name: JOANNA WONG  
Address: 18 SANDRINGHAM RD.  
Address 2: Not reported  
City,State,Zip: PIEDMONT, CA 94611  
EPA ID: CAC003071566  
Inactive Date: 09/17/2020  
Create Date: 06/19/2020  
Last Act Date: Not reported  
Mailing Name: Not reported  
Mailing Address: 18 SANDRINGHAM RD.  
Mailing Address 2: Not reported  
Mailing City,State,Zip: PIEDMONT, CA 94611  
Owner Name: JOANNA WONG  
Owner Address: 18 SANDRINGHAM RD.  
Owner Address 2: Not reported  
Owner City,State,Zip: PIEDMONT, CA 94611  
Owner Phone: Not reported  
Owner Fax: Not reported  
Contact Name: JOANNA WONG  
Contact Address: 18 SANDRINGHAM RD.  
Contact Address 2: Not reported  
City,State,Zip: PIEDMONT, CA 94611  
Contact Phone: Not reported  
Contact Fax: Not reported  
Facility Status: Inactive  
Facility Type: TEMPORARY  
Category: STATE  
Latitude: 37.817838  
Longitude: -122.2147665

Name: CRISTIN CHINN  
Address: 18 SANDRINGHAM RD  
Address 2: Not reported  
City,State,Zip: PIEDMONT, CA 94611  
EPA ID: CAC002740382  
Inactive Date: 11/13/2013

Map ID  
Direction  
Distance  
Elevation

MAP FINDINGS

Site

Database(s)

EDR ID Number  
EPA ID Number

**CRISTIN CHINN (Continued)**

**S117298581**

Create Date: 08/14/2013  
Last Act Date: Not reported  
Mailing Name: Not reported  
Mailing Address: 18 SANDRINGHAM RD  
Mailing Address 2: Not reported  
Mailing City,State,Zip: PIEDMONT, CA 94611  
Owner Name: CRISTIN CHINN  
Owner Address: 18 SANDRINGHAM RD  
Owner Address 2: Not reported  
Owner City,State,Zip: PIEDMONT, CA 94611  
Owner Phone: Not reported  
Owner Fax: Not reported  
Contact Name: CRISTIN CHINN  
Contact Address: 18 SANDRINGHAM RD  
Contact Address 2: Not reported  
City,State,Zip: PIEDMONT, CA 94611  
Contact Phone: Not reported  
Contact Fax: Not reported  
Facility Status: Inactive  
Facility Type: TEMPORARY  
Category: STATE  
Latitude: 37.817994  
Longitude: -122.214889

**HAZNET:**

Name: JOANNA WONG  
Address: 18 SANDRINGHAM RD.  
Address 2: Not reported  
City,State,Zip: PIEDMONT, CA 94611  
Contact: JOANNA WONG  
Telephone: 6468122844  
Mailing Name: Not reported  
Mailing Address: 18 SANDRINGHAM RD.

Year: 2020  
Gepaid: CAC003071566  
TSD EPA ID: CAD981382732  
CA Waste Code: 151 - Asbestos containing waste  
Disposal Method: H132 - Landfill Or Surface Impoundment That Will Be Closed As  
Landfill( To Include On-Site Treatment And/Or Stabilization)  
Tons: 0.23

Year: 2013  
Gepaid: CAC002740382  
TSD EPA ID: CAD981382732  
CA Waste Code: 151 - Asbestos containing waste  
Disposal Method: H132 - Landfill Or Surface Impoundment That Will Be Closed As  
Landfill( To Include On-Site Treatment And/Or Stabilization)  
Tons: 0.4

**Additional Info:**

Year: 2020  
Gen EPA ID: CAC003071566

Shipment Date: 6/23/2020

Map ID  
Direction  
Distance  
Elevation

MAP FINDINGS

Site

Database(s)

EDR ID Number  
EPA ID Number

**CRISTIN CHINN (Continued)**

**S117298581**

Creation Date: 7/7/2020  
Receipt Date: 6/25/2020  
Manifest ID: 021917040JJK  
Trans EPA ID: CAL000291177  
Trans Name: SYNERGY ENTERPRISES INC  
Trans 2 EPA ID: CAR000272773  
Trans 2 Name: UNI WASTE LLC  
TSDf EPA ID: CAD981382732  
Trans Name: ALTAMONT LANDFILL & RESOURCE RECOVERY FACILITY  
TSDf Alt EPA ID: Not reported  
TSDf Alt Name: Not reported  
Waste Code Description: 151 - Asbestos-containing waste  
RCRA Code: Not reported  
Meth Code: H132 - Landfill Or Surface Impoundment That Will Be Closed As  
Landfill( To Include On-Site Treatment And/Or Stabilization)  
Quantity Tons: 0.23  
Waste Quantity: 1  
Quantity Unit: Y  
Additional Code 1: Not reported  
Additional Code 2: Not reported  
Additional Code 3: Not reported  
Additional Code 4: Not reported  
Additional Code 5: Not reported

**Detail Two:**

Year: 2020  
EM Manifest ID: f51c3506-d1b4-46e5-80bb-01aa6ec42815  
Shipment Date: 6/23/2020  
Receipt Date: 6/25/2020  
Manifest Number: 021917040JJK  
Generator EPA ID: CAC003071566  
Name: JOANNA WONG SR82637  
Address: 18 SANDRINGHAM RD.  
Address 2: Not reported  
City: PIEDMONT  
Zip: 94611  
Telephone: 800-439-9610  
Contact: Not reported  
Contact Telephone: 646-812-2844  
Transporter 1 EPA ID: CAL000291177  
Transporter 1 Emergency Number: Not reported  
Transporter 2 EPA ID: CAR000272773  
Transporter 2 Emergency Number: Not reported  
TSDf EPA ID: CAD981382732  
TSDf Name: ALTAMONT LANDFILL & RESOURCE RECOVERY FACILITY  
TSDf Address 1: ALTAMONT PASS RD  
TSDf Address 2: Not reported  
TSDf City: LIVERMORE  
TSDf Zip: 94551  
TSDf Telephone: Not reported

**State:**

Year: 2020  
EM Manifest ID: f51c3506-d1b4-46e5-80bb-01aa6ec42815  
Generator EPA ID: CAC003071566  
Shipment Date: 2020-06-23  
Manifest Number: 021917040JJK

Map ID  
Direction  
Distance  
Elevation

MAP FINDINGS

Site

Database(s)

EDR ID Number  
EPA ID Number

**CRISTIN CHINN (Continued)**

**S117298581**

Line Number: 1  
Method Code: H132  
Quantity Tons: 0.23000  
Quantity Waste: 1.000000  
Quantity Unit: Y  
Number of Containers: 3  
Type of Container: Burlap, cloth, paper, or plastic bags  
Quantity Type: Cubic Yards  
State Code: 151

Additional Info:

Year: 2013  
Gen EPA ID: CAC002740382

Shipment Date: 20131007  
Creation Date: 11/30/2013 22:15:05  
Receipt Date: 20131010  
Manifest ID: 011633162JJK  
Trans EPA ID: CAL000291177  
Trans Name: SYNERGY ENTERPRISES INC  
Trans 2 EPA ID: CAR000037283  
Trans 2 Name: WORLD ENVIRONMENTAL & ENERGY  
TSDf EPA ID: CAD981382732  
Trans Name: ALTAMONT LANDFILL  
TSDf Alt EPA ID: Not reported  
TSDf Alt Name: Not reported  
Waste Code Description: 151 - Asbestos-containing waste  
RCRA Code: Not reported  
Meth Code: H132 - Landfill Or Surface Impoundment That Will Be Closed As Landfill( To Include On-Site Treatment And/Or Stabilization)  
Quantity Tons: 0.4  
Waste Quantity: 1  
Quantity Unit: Y  
Additional Code 1: Not reported  
Additional Code 2: Not reported  
Additional Code 3: Not reported  
Additional Code 4: Not reported  
Additional Code 5: Not reported

**JZ1778**     **STEPHEN LOUIE**  
**SSE**       **3517 GLEN PARK RD**  
**1/8-1/4**   **OAKLAND, CA 94602**  
**0.244 mi.**  
**1288 ft.**   **Site 2 of 3 in cluster JZ**

**HWTS**     **S124667236**  
**HAZNET**   **N/A**

**Actual:**     **HWTS:**  
**206 ft.**     **Name:**             STEPHEN LOUIE  
**Focus Map:**   **Address:**           3517 GLEN PARK RD  
**11**             **Address 2:**         Not reported  
                   **City,State,Zip:**    OAKLAND, CA 94602  
                   **EPA ID:**             CAC002947457  
                   **Inactive Date:**     05/09/2018  
                   **Create Date:**      02/06/2018  
                   **Last Act Date:**     Not reported  
                   **Mailing Name:**     Not reported  
                   **Mailing Address:** 3517 GLEN PARK RD

Map ID  
Direction  
Distance  
Elevation

MAP FINDINGS

Site

Database(s)

EDR ID Number  
EPA ID Number

**STEPHEN LOUIE (Continued)**

**S124667236**

Mailing Address 2: Not reported  
Mailing City,State,Zip: OAKLAND, CA 94602  
Owner Name: STEPHEN LOUIE  
Owner Address: 3517 GLEN PARK RD  
Owner Address 2: Not reported  
Owner City,State,Zip: OAKLAND, CA 94602  
Owner Phone: Not reported  
Owner Fax: Not reported  
Contact Name: STEPHEN LOUIE  
Contact Address: 3517 GLEN PARK RD  
Contact Address 2: Not reported  
City,State,Zip: OAKLAND, CA 94602  
Contact Phone: Not reported  
Contact Fax: Not reported  
Facility Status: Inactive  
Facility Type: TEMPORARY  
Category: STATE  
Latitude: 37.801191  
Longitude: -122.226001

**HAZNET:**

Name: STEPHEN LOUIE  
Address: 3517 GLEN PARK RD  
Address 2: Not reported  
City,State,Zip: OAKLAND, CA 94602  
Contact: STEPHEN LOUIE  
Telephone: 5107508099  
Mailing Name: Not reported  
Mailing Address: 3517 GLEN PARK RD

Year: 2018  
Gepaid: CAC002947457  
TSD EPA ID: CAD981382732  
CA Waste Code: 151 - Asbestos containing waste  
Disposal Method: H132 - Landfill Or Surface Impoundment That Will Be Closed As  
Landfill( To Include On-Site Treatment And/Or Stabilization)  
Tons: 0.23000

**Detail Two:**

Year: 2018  
EM Manifest ID: 018057112JJK20180202\_D\_1  
Shipment Date: 2/2/2018  
Receipt Date: 2/12/2018  
Manifest Number: 018057112JJK  
Generator EPA ID: CAC002947457  
Name: STEPHEN LOUIE SR71571  
Address: Not reported  
Address 2: Not reported  
City: Not reported  
Zip: Not reported  
Telephone: Not reported  
Contact: Not reported  
Contact Telephone: Not reported  
Transporter 1 EPA ID: CAL000291177  
Transporter 1 Emergency Number: Not reported



Map ID  
Direction  
Distance  
Elevation

MAP FINDINGS

Site

Database(s)

EDR ID Number  
EPA ID Number

**STEPHEN LOUIE (Continued)**

**S124667236**

Transporter 2 EPA ID: CAR000037283  
Transporter 2 Emergency Number: Not reported  
TSDf EPA ID: CAD981382732  
TSDf Name: ALTAMONT LANDFILL  
TSDf Address 1: Not reported  
TSDf Address 2: Not reported  
TSDf City: Not reported  
TSDf Zip: Not reported  
TSDf Telephone: Not reported  
  
State:  
Year: 2018  
EM Manifest ID: 018057112JJK20180202\_D\_1  
Generator EPA ID: CAC002947457  
Shipment Date: 2018-02-02  
Manifest Number: 018057112JJK  
Line Number: 1  
Method Code: H132  
Quantity Tons: 0.23000  
Quantity Waste: 1.000000  
Quantity Unit: Y  
Number of Containers: 10  
Type of Container: NULL  
Quantity Type: NULL  
State Code: 151

**JM1779**    **ROGER HARTLEY**  
**North**    **996 GROSVENOR PL**  
**1/8-1/4**    **OAKLAND, CA 94610**  
**0.244 mi.**  
**1289 ft.**    **Site 2 of 3 in cluster JM**

**HWTS**    **S124575458**  
              **N/A**

**Actual:**    **HWTS:**  
**162 ft.**    Name:    ROGER HARTLEY  
**Focus Map:**    Address:    996 GROSVENOR PL  
**8**    Address 2:    Not reported  
              City,State,Zip:    OAKLAND, CA 94610  
              EPA ID:    CAC002565179  
              Inactive Date:    11/06/2003  
              Create Date:    05/09/2003  
              Last Act Date:    Not reported  
              Mailing Name:    Not reported  
              Mailing Address:    996 GROSVENOR PL  
              Mailing Address 2:    Not reported  
              Mailing City,State,Zip:    OAKLAND, CA 94610  
              Owner Name:    ROGER HARTLEY  
              Owner Address:    996 GROSVENOR PL  
              Owner Address 2:    Not reported  
              Owner City,State,Zip:    OAKLAND, CA 94610  
              Owner Phone:    Not reported  
              Owner Fax:    Not reported  
              Contact Name:    ROGER HARTLEY  
              Contact Address:    996 GROSVENOR PL  
              Contact Address 2:    Not reported  
              City,State,Zip:    OAKLAND, CA 94610  
              Contact Phone:    Not reported  
              Contact Fax:    Not reported

Map ID  
Direction  
Distance  
Elevation

MAP FINDINGS

Site

Database(s)

EDR ID Number  
EPA ID Number

**ROGER HARTLEY (Continued)**

**S124575458**

Facility Status: Inactive  
Facility Type: TEMPORARY  
Category: STATE  
Latitude: 37.809391  
Longitude: -122.230094

**JM1780** **ROGER HARTLEY**  
**North** **996 GROSVENOR PLACE**  
**1/8-1/4** **OAKLAND, CA 94610**  
**0.244 mi.**  
**1289 ft.** **Site 3 of 3 in cluster JM**

**HWTS S124579374**  
**N/A**

**Actual:**  
**162 ft.**

**Focus Map:**  
**8**

**HWTS:**  
Name: ROGER HARTLEY  
Address: 996 GROSVENOR PLACE  
Address 2: Not reported  
City,State,Zip: OAKLAND, CA 94610  
EPA ID: CAC002577138  
Inactive Date: 12/28/2004  
Create Date: 05/03/2004  
Last Act Date: Not reported  
Mailing Name: Not reported  
Mailing Address: 996 GROSVENOR PLACE  
Mailing Address 2: Not reported  
Mailing City,State,Zip: OAKLAND, CA 94610  
Owner Name: ROGER HARTLEY  
Owner Address: 996 GROSVENOR PLACE  
Owner Address 2: Not reported  
Owner City,State,Zip: OAKLAND, CA 94610  
Owner Phone: Not reported  
Owner Fax: Not reported  
Contact Name: ROGER HARTLEY  
Contact Address: 996 GROSVENOR PLACE  
Contact Address 2: Not reported  
City,State,Zip: OAKLAND, CA 94610  
Contact Phone: Not reported  
Contact Fax: Not reported  
Facility Status: Inactive  
Facility Type: TEMPORARY  
Category: STATE  
Latitude: 37.809391  
Longitude: -122.230094

**1781** **MAGDA BESSER**  
**SSE** **1717 WELLINGTON STREET**  
**1/8-1/4** **OAKLAND, CA 94602**  
**0.245 mi.**  
**1291 ft.**

**HWTS S124721173**  
**HAZNET N/A**

**Actual:**  
**254 ft.**

**Focus Map:**  
**9**

**HWTS:**  
Name: MAGDA BESSER  
Address: 1717 WELLINGTON STREET  
Address 2: Not reported  
City,State,Zip: OAKLAND, CA 94602  
EPA ID: CAC003003439  
Inactive Date: 05/30/2019

Map ID  
Direction  
Distance  
Elevation

MAP FINDINGS

Site

Database(s)

EDR ID Number  
EPA ID Number

**MAGDA BESSER (Continued)**

**S124721173**

Create Date: 02/28/2019  
Last Act Date: Not reported  
Mailing Name: Not reported  
Mailing Address: 1717 WELLINGTON STREET  
Mailing Address 2: Not reported  
Mailing City,State,Zip: OAKLAND, CA 94602  
Owner Name: MAGDA BESSER  
Owner Address: 1717 WELLINGTON STREET  
Owner Address 2: Not reported  
Owner City,State,Zip: OAKLAND, CA 94602  
Owner Phone: Not reported  
Owner Fax: Not reported  
Contact Name: MAGDA BESSER  
Contact Address: 1717 WELLINGTON STREET  
Contact Address 2: Not reported  
City,State,Zip: OAKLAND, CA 94602  
Contact Phone: Not reported  
Contact Fax: Not reported  
Facility Status: Inactive  
Facility Type: TEMPORARY  
Category: STATE  
Latitude: 37.805586  
Longitude: -122.217326

**HAZNET:**

Name: MAGDA BESSER  
Address: 1717 WELLINGTON STREET  
Address 2: Not reported  
City,State,Zip: OAKLAND, CA 94602  
Contact: MAGDA BESSER  
Telephone: 8184213878  
Mailing Name: Not reported  
Mailing Address: 1717 WELLINGTON STREET

Year: 2019  
Gepaid: CAC003003439  
TSD EPA ID: CAD982042475  
CA Waste Code: 151 - Asbestos containing waste  
Disposal Method: H132 - Landfill Or Surface Impoundment That Will Be Closed As  
Landfill( To Include On-Site Treatment And/Or Stabilization)  
Tons: 0.23000

**Detail Two:**

Year: 2019  
EM Manifest ID: 499497  
Shipment Date: 3/1/2019  
Receipt Date: 3/15/2019  
Manifest Number: 019645008JJK  
Generator EPA ID: CAC003003439  
Name: KLEIN, VANESSA  
Address: 1717 WELLINGTON STREET  
Address 2: Not reported  
City: OAKLAND  
Zip: 94602  
Telephone: 800-451-8346

Map ID  
 Direction  
 Distance  
 Elevation

MAP FINDINGS

Site

Database(s)

EDR ID Number  
 EPA ID Number

**MAGDA BESSER (Continued)**

**S124721173**

Contact:	Not reported
Contact Telephone:	818-421-3878
Transporter 1 EPA ID:	CAL000160111
Transporter 1 Emergency Number:	Not reported
Transporter 2 EPA ID:	CAR000049064
Transporter 2 Emergency Number:	Not reported
TSDf EPA ID:	CAD982042475
TSDf Name:	RECOLOGY HAY ROAD
TSDf Address 1:	6426 HAY RD
TSDf Address 2:	Not reported
TSDf City:	VACAVILLE
TSDf Zip:	95687-0000
TSDf Telephone:	Not reported
State:	
Year:	2019
EM Manifest ID:	499497
Generator EPA ID:	CAC003003439
Shipment Date:	2019-03-01
Manifest Number:	019645008JJK
Line Number:	1
Method Code:	H132
Quantity Tons:	0.23000
Quantity Waste:	1.000000
Quantity Unit:	Y
Number of Containers:	6
Type of Container:	Burlap, cloth, paper, or plastic bags
Quantity Type:	Cubic Yards
State Code:	151

**JO1782**  
**SE**  
**1/8-1/4**  
**0.245 mi.**  
**1291 ft.**

**CHRIS MILLER**  
**1901 WRENN ST**  
**OAKLAND, CA 94602**  
**Site 2 of 2 in cluster JO**

**HWTS** **S123048637**  
**HAZNET** **N/A**

**Actual:**  
**521 ft.**  
**Focus Map:**  
**9**

<b>HWTS:</b>	
Name:	CHRIS MILLER
Address:	1901 WRENN ST
Address 2:	Not reported
City,State,Zip:	OAKLAND, CA 94602
EPA ID:	CAC002896458
Inactive Date:	05/10/2017
Create Date:	02/07/2017
Last Act Date:	Not reported
Mailing Name:	Not reported
Mailing Address:	1901 WRENN ST
Mailing Address 2:	Not reported
Mailing City,State,Zip:	OAKLAND, CA 94602
Owner Name:	CHRIS MILLER
Owner Address:	1901 WRENN ST
Owner Address 2:	Not reported
Owner City,State,Zip:	OAKLAND, CA 94602
Owner Phone:	Not reported
Owner Fax:	Not reported
Contact Name:	CHRIS MILLER
Contact Address:	1901 WRENN ST

Map ID  
Direction  
Distance  
Elevation

MAP FINDINGS

Site

Database(s)

EDR ID Number  
EPA ID Number

**CHRIS MILLER (Continued)**

**S123048637**

Contact Address 2: Not reported  
City,State,Zip: OAKLAND, CA 94602  
Contact Phone: Not reported  
Contact Fax: Not reported  
Facility Status: Inactive  
Facility Type: TEMPORARY  
Category: STATE  
Latitude: 37.81267  
Longitude: -122.208578

**HAZNET:**

Name: CHRIS MILLER  
Address: 1901 WRENN ST  
Address 2: Not reported  
City,State,Zip: OAKLAND, CA 94602  
Contact: CHRIS MILLER  
Telephone: 5102591700  
Mailing Name: Not reported  
Mailing Address: 1901 WRENN ST  
  
Year: 2017  
Gepaid: CAC002896458  
TSD EPA ID: CAD981382732  
CA Waste Code: 151 - Asbestos containing waste  
Disposal Method: H132 - Landfill Or Surface Impoundment That Will Be Closed As  
Landfill( To Include On-Site Treatment And/Or Stabilization)  
Tons: 0.23

**Additional Info:**

Year: 2017  
Gen EPA ID: CAC002896458  
  
Shipment Date: 20170208  
Creation Date: 5/17/2017 18:31:04  
Receipt Date: 20170221  
Manifest ID: 015851396JJK  
Trans EPA ID: CAL000291177  
Trans Name: SYNERGY ENTERPRISES, INC.  
Trans 2 EPA ID: CAR000037283  
Trans 2 Name: WORLD ENVIRONMENTAL & ENERGY  
TSD EPA ID: CAD981382732  
Trans Name: ALTAMONT LANDFILL  
TSD EPA ID: Not reported  
TSD Alt Name: Not reported  
Waste Code Description: 151 - Asbestos-containing waste  
RCRA Code: Not reported  
Meth Code: H132 - Landfill Or Surface Impoundment That Will Be Closed As  
Landfill( To Include On-Site Treatment And/Or Stabilization)  
Quantity Tons: 0.23  
Waste Quantity: 1  
Quantity Unit: Y  
Additional Code 1: Not reported  
Additional Code 2: Not reported  
Additional Code 3: Not reported  
Additional Code 4: Not reported

Map ID  
Direction  
Distance  
Elevation

MAP FINDINGS

Site

Database(s)

EDR ID Number  
EPA ID Number

**CHRIS MILLER (Continued)**

**S123048637**

Additional Code 5: Not reported

**IF1783**  
**NNW**  
**1/8-1/4**  
**0.245 mi.**  
**1293 ft.**

**ANITA MARTINEZ**  
**915 SUNNYHILLS RD**  
**OAKLAND, CA 94610**  
**Site 11 of 11 in cluster IF**

**HWTS** **S112928839**  
**HAZNET** **N/A**

**Actual:**  
**106 ft.**

**HWTS:**

**Focus Map:**  
**8**

Name: ANITA MARTINEZ  
Address: 915 SUNNYHILLS RD  
Address 2: Not reported  
City,State,Zip: OAKLAND, CA 94610  
EPA ID: CAC002563526  
Inactive Date: 09/24/2003  
Create Date: 03/27/2003  
Last Act Date: Not reported  
Mailing Name: Not reported  
Mailing Address: 915 SUNNYHILLS RD  
Mailing Address 2: Not reported  
Mailing City,State,Zip: OAKLAND, CA 94610  
Owner Name: ANITA MARTINEZ  
Owner Address: 915 SUNNYHILLS RD  
Owner Address 2: Not reported  
Owner City,State,Zip: OAKLAND, CA 94610  
Owner Phone: Not reported  
Owner Fax: Not reported  
Contact Name: ANITA MARTINEZ  
Contact Address: 915 SUNNYHILLS RD  
Contact Address 2: Not reported  
City,State,Zip: OAKLAND, CA 94610  
Contact Phone: Not reported  
Contact Fax: Not reported  
Facility Status: Inactive  
Facility Type: TEMPORARY  
Category: STATE  
Latitude: 37.809134  
Longitude: -122.232858

**HAZNET:**

Name: ANITA MARTINEZ  
Address: 915 SUNNYHILLS RD  
Address 2: Not reported  
City,State,Zip: OAKLAND, CA 94610  
Contact: ANITA MARTINEZ  
Telephone: 5108910368  
Mailing Name: Not reported  
Mailing Address: 915 SUNNYHILLS RD  
  
Year: 2003  
Gepaid: CAC002563526  
TSD EPA ID: CAT080033681  
CA Waste Code: 223 - Unspecified oil-containing waste  
Disposal Method: R01 - Recycler  
Tons: 1.251

Map ID  
 Direction  
 Distance  
 Elevation

MAP FINDINGS

Site

Database(s)

EDR ID Number  
 EPA ID Number

**ANITA MARTINEZ (Continued)**

**S112928839**

Additional Info:  
 Year: 2003  
 Gen EPA ID: CAC002563526

Shipment Date: 20030418  
 Creation Date: 6/23/2004 9:59:25  
 Receipt Date: 20030425  
 Manifest ID: 22069097  
 Trans EPA ID: CAR000030114  
 Trans Name: Not reported  
 Trans 2 EPA ID: Not reported  
 Trans 2 Name: Not reported  
 TSDF EPA ID: CAT080033681  
 Trans Name: Not reported  
 TSDF Alt EPA ID: CAT080033681  
 TSDF Alt Name: Not reported  
 Waste Code Description: 223 - Unspecified oil-containing waste  
 RCRA Code: Not reported  
 Meth Code: R01 - Recycler  
 Quantity Tons: 1.251  
 Waste Quantity: 300  
 Quantity Unit: G  
 Additional Code 1: Not reported  
 Additional Code 2: Not reported  
 Additional Code 3: Not reported  
 Additional Code 4: Not reported  
 Additional Code 5: Not reported

**IS1784  
 SE  
 1/8-1/4  
 0.245 mi.  
 1293 ft.**

**CYNTHIA & JAKOV BARTON  
 3896 HANLY RD  
 OAKLAND, CA 94602  
 Site 12 of 15 in cluster IS**

**RCRA NonGen / NLR 1026052191  
 CAC003059084**

**Actual:  
 258 ft.**

**Focus Map:  
 9**

RCRA Listings:  
 Date Form Received by Agency: 20200306  
 Handler Name: Cynthia & Jakov Barton  
 Handler Address: 3896 HANLY RD  
 Handler City,State,Zip: OAKLAND, CA 94602  
 EPA ID: CAC003059084  
 Contact Name: CYNTHIA & JAKOV BARTON  
 Contact Address: 3896 HANLY RD  
 Contact City,State,Zip: OAKLAND, CA 94602  
 Contact Telephone: 310-569-8760  
 Contact Fax: Not reported  
 Contact Email: CHRISTINA.S@SYNERGYCOMPANIES.ORG  
 Contact Title: Not reported  
 EPA Region: 09  
 Land Type: Not reported  
 Federal Waste Generator Description: Not a generator, verified  
 Non-Notifier: Not reported  
 Biennial Report Cycle: Not reported  
 Accessibility: Not reported  
 Active Site Indicator: Not reported  
 State District Owner: Not reported  
 State District: Not reported  
 Mailing Address: 3896 HANLY RD

Map ID  
 Direction  
 Distance  
 Elevation

MAP FINDINGS

Site

Database(s)

EDR ID Number  
 EPA ID Number

**CYNTHIA & JAKOV BARTON (Continued)**

**1026052191**

Mailing City,State,Zip:	OAKLAND, CA 94602
Owner Name:	Cynthia & Jakov Barton
Owner Type:	Other
Operator Name:	Cynthia & Jakov Barton
Operator Type:	Other
Short-Term Generator Activity:	No
Importer Activity:	No
Mixed Waste Generator:	No
Transporter Activity:	No
Transfer Facility Activity:	No
Recycler Activity with Storage:	No
Small Quantity On-Site Burner Exemption:	No
Smelting Melting and Refining Furnace Exemption:	No
Underground Injection Control:	No
Off-Site Waste Receipt:	No
Universal Waste Indicator:	No
Universal Waste Destination Facility:	No
Federal Universal Waste:	No
Active Site State-Reg Handler:	---
Federal Facility Indicator:	Not reported
Hazardous Secondary Material Indicator:	N
Sub-Part K Indicator:	Not reported
2018 GPRA Permit Baseline:	Not on the Baseline
2018 GPRA Renewals Baseline:	Not on the Baseline
202 GPRA Corrective Action Baseline:	No
Subject to Corrective Action Universe:	No
Non-TSDFs Where RCRA CA has Been Imposed Universe:	No
Corrective Action Priority Ranking:	No NCAPS ranking
Environmental Control Indicator:	No
Institutional Control Indicator:	No
Human Exposure Controls Indicator:	N/A
Groundwater Controls Indicator:	N/A
Significant Non-Complier Universe:	No
Unaddressed Significant Non-Complier Universe:	No
Addressed Significant Non-Complier Universe:	No
Significant Non-Complier With a Compliance Schedule Universe:	No
Financial Assurance Required:	Not reported
Handler Date of Last Change:	20200313
Recognized Trader-Importer:	No
Recognized Trader-Exporter:	No
Importer of Spent Lead Acid Batteries:	No
Exporter of Spent Lead Acid Batteries:	No
Recycler Activity Without Storage:	No
Manifest Broker:	No
Sub-Part P Indicator:	No

**Handler - Owner Operator:**

Owner/Operator Indicator:	Operator
Owner/Operator Name:	CYNTHIA & JAKOV BARTON
Legal Status:	Other
Date Became Current:	Not reported
Date Ended Current:	Not reported
Owner/Operator Address:	3896 HANLY RD
Owner/Operator City,State,Zip:	OAKLAND, CA 94602
Owner/Operator Telephone:	310-569-8760
Owner/Operator Telephone Ext:	Not reported



Map ID  
Direction  
Distance  
Elevation

MAP FINDINGS

Site

Database(s)

EDR ID Number  
EPA ID Number

**CYNTHIA & JAKOV BARTON (Continued)**

**1026052191**

Owner/Operator Fax: Not reported  
Owner/Operator Email: Not reported

Owner/Operator Indicator: Owner  
Owner/Operator Name: CYNTHIA & JAKOV BARTON  
Legal Status: Other  
Date Became Current: Not reported  
Date Ended Current: Not reported  
Owner/Operator Address: 3896 HANLY RD  
Owner/Operator City,State,Zip: OAKLAND, CA 94602  
Owner/Operator Telephone: 310-569-8760  
Owner/Operator Telephone Ext: Not reported  
Owner/Operator Fax: Not reported  
Owner/Operator Email: Not reported

Historic Generators:  
Receive Date: 20200306  
Handler Name: CYNTHIA & JAKOV BARTON  
Federal Waste Generator Description: Not a generator, verified  
State District Owner: Not reported  
Large Quantity Handler of Universal Waste: No  
Recognized Trader Importer: No  
Recognized Trader Exporter: No  
Spent Lead Acid Battery Importer: No  
Spent Lead Acid Battery Exporter: No  
Current Record: Yes  
Non Storage Recycler Activity: Not reported  
Electronic Manifest Broker: Not reported

List of NAICS Codes and Descriptions:  
NAICS Code: 56299  
NAICS Description: ALL OTHER WASTE MANAGEMENT SERVICES

Facility Has Received Notices of Violations:  
Violations: No Violations Found

Evaluation Action Summary:  
Evaluations: No Evaluations Found

IS1785  
SE  
1/8-1/4  
0.245 mi.  
1293 ft.

**CYNTHIA & JAKOV BARTON**  
**3896 HANLY RD**  
**OAKLAND, CA 94602**  
**Site 13 of 15 in cluster IS**

**FINDS 1026446672**  
**N/A**

Actual:  
258 ft.

FINDS:  
Registry ID: 110070804738

Focus Map:  
9

[Click Here for FRS Facility Detail Report:](#)

Environmental Interest/Information System:

The Resource Conservation and Recovery Act Information System (RCRAInfo) is EPA's comprehensive information system in support of the Resource Conservation and Recovery Act (RCRA) of 1976 and the Hazardous and Solid Waste Amendments (HSWA) of 1984. It tracks many

Map ID  
Direction  
Distance  
Elevation

MAP FINDINGS

Site

Database(s)

EDR ID Number  
EPA ID Number

**CYNTHIA & JAKOV BARTON (Continued)**

**1026446672**

types of information about generators, transporters, treaters, storers, and disposers of hazardous waste.

[Click this hyperlink](#) while viewing on your computer to access additional FINDS: detail in the EDR Site Report.

**IS1786**    **CYNTHIA & JAKOV BARTON**  
**SE**        **3896 HANLY RD**  
**1/8-1/4**    **OAKLAND, CA 94602**  
**0.245 mi.**  
**1293 ft.**    **Site 14 of 15 in cluster IS**

**HWTS**    **S126374156**  
**HAZNET**    **N/A**

**Actual:**  
**258 ft.**

**Focus Map:**  
**9**

**HWTS:**  
Name: CYNTHIA & JAKOV BARTON  
Address: 3896 HANLY RD  
Address 2: Not reported  
City,State,Zip: OAKLAND, CA 94602  
EPA ID: CAC003059084  
Inactive Date: 06/05/2020  
Create Date: 03/06/2020  
Last Act Date: Not reported  
Mailing Name: Not reported  
Mailing Address: 3896 HANLY RD  
Mailing Address 2: Not reported  
Mailing City,State,Zip: OAKLAND, CA 94602  
Owner Name: CYNTHIA & JAKOV BARTON  
Owner Address: 3896 HANLY RD  
Owner Address 2: Not reported  
Owner City,State,Zip: OAKLAND, CA 94602  
Owner Phone: Not reported  
Owner Fax: Not reported  
Contact Name: CYNTHIA & JAKOV BARTON  
Contact Address: 3896 HANLY RD  
Contact Address 2: Not reported  
City,State,Zip: OAKLAND, CA 94602  
Contact Phone: Not reported  
Contact Fax: Not reported  
Facility Status: Inactive  
Facility Type: TEMPORARY  
Category: STATE  
Latitude: 37.807038  
Longitude: -122.2141815

**HAZNET:**  
Name: CYNTHIA & JAKOV BARTON  
Address: 3896 HANLY RD  
Address 2: Not reported  
City,State,Zip: OAKLAND, CA 94602  
Contact: CYNTHIA & JAKOV BARTON  
Telephone: 3105698760  
Mailing Name: Not reported  
Mailing Address: 3896 HANLY RD  
  
Year: 2020  
Gepaid: CAC003059084  
TSD EPA ID: CAD981382732  
CA Waste Code: 151 - Asbestos containing waste  
Disposal Method: H132 - Landfill Or Surface Impoundment That Will Be Closed As

Map ID  
Direction  
Distance  
Elevation

MAP FINDINGS

Site

Database(s)

EDR ID Number  
EPA ID Number

**CYNTHIA & JAKOV BARTON (Continued)**

**S126374156**

Tons: Landfill( To Include On-Site Treatment And/Or Stabilization)  
0.23

Additional Info:

Year: 2020  
Gen EPA ID: CAC003059084

Shipment Date: 3/13/2020  
Creation Date: 3/25/2020  
Receipt Date: 3/16/2020  
Manifest ID: 021327945JJK  
Trans EPA ID: CAL000291177  
Trans Name: SYNERGY ENTERPRISES INC  
Trans 2 EPA ID: CAR000272773  
Trans 2 Name: UNI WASTE LLC  
TSDf EPA ID: CAD981382732  
Trans Name: ALTAMONT LANDFILL & RESOURCE RECOVERY FACILITY  
TSDf Alt EPA ID: Not reported  
TSDf Alt Name: Not reported  
Waste Code Description: 151 - Asbestos-containing waste  
RCRA Code: Not reported  
Meth Code: H132 - Landfill Or Surface Impoundment That Will Be Closed As  
Landfill( To Include On-Site Treatment And/Or Stabilization)

Quantity Tons: 0.23  
Waste Quantity: 1  
Quantity Unit: Y  
Additional Code 1: Not reported  
Additional Code 2: Not reported  
Additional Code 3: Not reported  
Additional Code 4: Not reported  
Additional Code 5: Not reported

Detail Two:

Year: 2020  
EM Manifest ID: 1137822  
Shipment Date: 3/13/2020  
Receipt Date: 3/16/2020  
Manifest Number: 021327945JJK  
Generator EPA ID: CAC003059084  
Name: CYNTHIA & JAKOV BARTON  
Address: 3896 HANLY RD  
Address 2: Not reported  
City: OAKLAND  
Zip: 94602  
Telephone: 800-439-9610  
Contact: CYNTHIA & JAKOV BARTON  
Contact Telephone: 310-569-8760  
Transporter 1 EPA ID: CAL000291177  
Transporter 1 Emergency Number: Not reported  
Transporter 2 EPA ID: CAR000272773  
Transporter 2 Emergency Number: Not reported  
TSDf EPA ID: CAD981382732  
TSDf Name: ALTAMONT LANDFILL & RESOURCE RECOVERY FACILITY  
TSDf Address 1: ALTAMONT PASS RD  
TSDf Address 2: Not reported

Map ID  
 Direction  
 Distance  
 Elevation

MAP FINDINGS

Site

Database(s)

EDR ID Number  
 EPA ID Number

**CYNTHIA & JAKOV BARTON (Continued)**

**S126374156**

TSDf City: LIVERMORE  
 TSDf Zip: 94551  
 TSDf Telephone: Not reported  
 State:  
 Year: 2020  
 EM Manifest ID: 1137822  
 Generator EPA ID: CAC003059084  
 Shipment Date: 2020-03-13  
 Manifest Number: 021327945JJK  
 Line Number: 1  
 Method Code: H132  
 Quantity Tons: 0.23000  
 Quantity Waste: 1.000000  
 Quantity Unit: Y  
 Number of Containers: 3  
 Type of Container: Burlap, cloth, paper, or plastic bags  
 Quantity Type: Cubic Yards  
 State Code: 151

**IS1787  
 SE  
 1/8-1/4  
 0.245 mi.  
 1293 ft.**

**CYNTHIA & JAKOV BARTON  
 3896 HANLY RD  
 OAKLAND, CA 94602  
 Site 15 of 15 in cluster IS**

**ECHO 1026131741  
 N/A**

**Actual:  
 258 ft.  
 Focus Map:  
 9**

ECHO:  
 Envid: 1026131741  
 Registry ID: 110070804738  
 DFR URL: <http://echo.epa.gov/detailed-facility-report?fid=110070804738>  
 Name: CYNTHIA & JAKOV BARTON  
 Address: 3896 HANLY RD  
 City,State,Zip: OAKLAND, CA 94602

**JY1788  
 ESE  
 1/8-1/4  
 0.245 mi.  
 1295 ft.**

**TOM BRUTTING  
 1866 TIFFIN RD  
 OAKLAND, CA 94602  
 Site 2 of 4 in cluster JY**

**RCRA NonGen / NLR 1024763608  
 CAC002983472**

**Actual:  
 333 ft.  
 Focus Map:  
 9**

RCRA Listings:  
 Date Form Received by Agency: 20181004  
 Handler Name: Tom Brutting  
 Handler Address: 1866 TIFFIN RD  
 Handler City,State,Zip: OAKLAND, CA 94602  
 EPA ID: CAC002983472  
 Contact Name: TOM BRUTTING  
 Contact Address: 1866 TIFFIN RD  
 Contact City,State,Zip: OAKLAND, CA 94602  
 Contact Telephone: 415-606-1462  
 Contact Fax: Not reported  
 Contact Email: ELIZABETH.GARCIA@SYNERGYCOMPANIES.ORG  
 Contact Title: Not reported  
 EPA Region: 09  
 Land Type: Not reported  
 Federal Waste Generator Description: Not a generator, verified

Map ID  
 Direction  
 Distance  
 Elevation

MAP FINDINGS

Site

Database(s)

EDR ID Number  
 EPA ID Number

**TOM BRUTTING (Continued)**

**1024763608**

Non-Notifier:	Not reported
Biennial Report Cycle:	Not reported
Accessibility:	Not reported
Active Site Indicator:	Handler Activities
State District Owner:	Not reported
State District:	Not reported
Mailing Address:	1866 TIFFIN RD
Mailing City,State,Zip:	OAKLAND, CA 94602
Owner Name:	Tom Brutting
Owner Type:	Other
Operator Name:	Tom Brutting
Operator Type:	Other
Short-Term Generator Activity:	No
Importer Activity:	No
Mixed Waste Generator:	No
Transporter Activity:	No
Transfer Facility Activity:	No
Recycler Activity with Storage:	No
Small Quantity On-Site Burner Exemption:	No
Smelting Melting and Refining Furnace Exemption:	No
Underground Injection Control:	No
Off-Site Waste Receipt:	No
Universal Waste Indicator:	Yes
Universal Waste Destination Facility:	Yes
Federal Universal Waste:	No
Active Site State-Reg Handler:	---
Federal Facility Indicator:	Not reported
Hazardous Secondary Material Indicator:	N
Sub-Part K Indicator:	Not reported
2018 GPRA Permit Baseline:	Not on the Baseline
2018 GPRA Renewals Baseline:	Not on the Baseline
202 GPRA Corrective Action Baseline:	No
Subject to Corrective Action Universe:	No
Non-TSDFs Where RCRA CA has Been Imposed Universe:	No
Corrective Action Priority Ranking:	No NCAPS ranking
Environmental Control Indicator:	No
Institutional Control Indicator:	No
Human Exposure Controls Indicator:	N/A
Groundwater Controls Indicator:	N/A
Significant Non-Complier Universe:	No
Unaddressed Significant Non-Complier Universe:	No
Addressed Significant Non-Complier Universe:	No
Significant Non-Complier With a Compliance Schedule Universe:	No
Financial Assurance Required:	Not reported
Handler Date of Last Change:	20181120
Recognized Trader-Importer:	No
Recognized Trader-Exporter:	No
Importer of Spent Lead Acid Batteries:	No
Exporter of Spent Lead Acid Batteries:	No
Recycler Activity Without Storage:	No
Manifest Broker:	No
Sub-Part P Indicator:	No

Handler - Owner Operator:  
 Owner/Operator Indicator: Owner  
 Owner/Operator Name: TOM BRUTTING

Map ID  
Direction  
Distance  
Elevation

MAP FINDINGS

Site

Database(s)

EDR ID Number  
EPA ID Number

**TOM BRUTTING (Continued)**

**1024763608**

Legal Status: Other  
Date Became Current: Not reported  
Date Ended Current: Not reported  
Owner/Operator Address: 1866 TIFFIN RD  
Owner/Operator City,State,Zip: OAKLAND, CA 94602  
Owner/Operator Telephone: 415-606-1462  
Owner/Operator Telephone Ext: Not reported  
Owner/Operator Fax: Not reported  
Owner/Operator Email: Not reported

Owner/Operator Indicator: Operator  
Owner/Operator Name: TOM BRUTTING  
Legal Status: Other  
Date Became Current: Not reported  
Date Ended Current: Not reported  
Owner/Operator Address: 1866 TIFFIN RD  
Owner/Operator City,State,Zip: OAKLAND, CA 94602  
Owner/Operator Telephone: 415-606-1462  
Owner/Operator Telephone Ext: Not reported  
Owner/Operator Fax: Not reported  
Owner/Operator Email: Not reported

Historic Generators:  
Receive Date: 20181004  
Handler Name: TOM BRUTTING  
Federal Waste Generator Description: Not a generator, verified  
State District Owner: Not reported  
Large Quantity Handler of Universal Waste: No  
Recognized Trader Importer: No  
Recognized Trader Exporter: No  
Spent Lead Acid Battery Importer: No  
Spent Lead Acid Battery Exporter: No  
Current Record: Yes  
Non Storage Recycler Activity: Not reported  
Electronic Manifest Broker: Not reported

List of NAICS Codes and Descriptions:  
NAICS Code: 56299  
NAICS Description: ALL OTHER WASTE MANAGEMENT SERVICES

Facility Has Received Notices of Violations:  
Violations: No Violations Found

Evaluation Action Summary:  
Evaluations: No Evaluations Found



Map ID  
Direction  
Distance  
Elevation

MAP FINDINGS

Site

Database(s)

EDR ID Number  
EPA ID Number

**TOM BRUTTING (Continued)**

**S124701797**

Facility Status: Inactive  
Facility Type: TEMPORARY  
Category: STATE  
Latitude: 37.809641  
Longitude: -122.211627

**HAZNET:**

Name: TOM BRUTTING  
Address: 1866 TIFFIN RD  
Address 2: Not reported  
City,State,Zip: OAKLAND, CA 94602  
Contact: TOM BRUTTING  
Telephone: 4156061462  
Mailing Name: Not reported  
Mailing Address: 1866 TIFFIN RD  
  
Year: 2018  
Gepaid: CAC002983472  
TSD EPA ID: CAD981382732  
CA Waste Code: 151 - Asbestos containing waste  
Disposal Method: H132 - Landfill Or Surface Impoundment That Will Be Closed As  
Landfill( To Include On-Site Treatment And/Or Stabilization)  
Tons: 0.23000

**Detail Two:**

Year: 2018  
EM Manifest ID: 152335  
Shipment Date: 10/5/2018  
Receipt Date: 10/11/2018  
Manifest Number: 019596949JJK  
Generator EPA ID: CAC002983472  
Name: TOM BRUTTING  
Address: 1866 TIFFIN RD  
Address 2: Not reported  
City: OAKLAND  
Zip: 94602  
Telephone: 800-439-9610  
Contact: Not reported  
Contact Telephone: 415-606-1462  
Transporter 1 EPA ID: CAL000291177  
Transporter 1 Emergency Number: Not reported  
Transporter 2 EPA ID: CAR000037283  
Transporter 2 Emergency Number: Not reported  
TSD EPA ID: CAD981382732  
TSD Name: ALTAMONT LANDFILL & RESOURCE RECOVERY FACILITY  
TSD Address 1: 10840 ALTAMONT PASS RD  
TSD Address 2: Not reported  
TSD City: LIVERMORE  
TSD Zip: 94551  
TSD Telephone: Not reported

**State:**

Year: 2018  
EM Manifest ID: 152335  
Generator EPA ID: CAC002983472  
Shipment Date: 2018-10-05



Map ID  
Direction  
Distance  
Elevation

MAP FINDINGS

Site

Database(s)

EDR ID Number  
EPA ID Number

**TOM BRUTTING (Continued)**

**S124701797**

Manifest Number: 019596949JJK  
Line Number: 1  
Method Code: H132  
Quantity Tons: 0.23000  
Quantity Waste: 1.000000  
Quantity Unit: Y  
Number of Containers: 10  
Type of Container: Burlap, cloth, paper, or plastic bags  
Quantity Type: Cubic Yards  
State Code: 151

**KE1791 JOCI & MIKE KELLEHER**  
**WNW 5841 SNAKE ROAD**  
**1/8-1/4 OAKLAND, CA 94611**  
**0.246 mi.**  
**1298 ft. Site 1 of 4 in cluster KE**

**ECHO 1027506069**  
**N/A**

**Actual:** 735 ft. ECHO:  
Envid: 1027506069  
**Focus Map:** 5 Registry ID: 110071333074  
DFR URL: <http://echo.epa.gov/detailed-facility-report?fid=110071333074>  
Name: JOCI & MIKE KELLEHER  
Address: 5841 SNAKE ROAD  
City,State,Zip: OAKLAND, CA 94611

**KE1792 JOCI & MIKE KELLEHER**  
**WNW 5841 SNAKE ROAD**  
**1/8-1/4 OAKLAND, CA 94611**  
**0.246 mi.**  
**1298 ft. Site 2 of 4 in cluster KE**

**FINDS 1027563553**  
**N/A**

**Actual:** 735 ft. FINDS:  
Registry ID: 110071333074  
**Focus Map:** 5 Click Here for FRS Facility Detail Report:

Environmental Interest/Information System:

The Resource Conservation and Recovery Act Information System (RCRAInfo) is EPA's comprehensive information system in support of the Resource Conservation and Recovery Act (RCRA) of 1976 and the Hazardous and Solid Waste Amendments (HSWA) of 1984. It tracks many types of information about generators, transporters, treaters, storers, and disposers of hazardous waste.

[Click this hyperlink](#) while viewing on your computer to access additional FINDS: detail in the EDR Site Report.

Map ID  
 Direction  
 Distance  
 Elevation

MAP FINDINGS

Site

Database(s)

EDR ID Number  
 EPA ID Number

<p><b>KE1793</b>  <b>WNW</b>  <b>1/8-1/4</b>  <b>0.246 mi.</b>  <b>1298 ft.</b></p> <p><b>Actual:</b>  <b>735 ft.</b></p> <p><b>Focus Map:</b>  <b>5</b></p>	<p><b>JOCI &amp; MIKE KELLEHER</b>  <b>5841 SNAKE ROAD</b>  <b>OAKLAND, CA 94611</b></p> <p><b>Site 3 of 4 in cluster KE</b></p> <p>RCRA Listings:      Date Form Received by Agency: 20220914      Handler Name: Joci &amp; Mike Kelleher      Handler Address: 5841 SNAKE ROAD      Handler City,State,Zip: OAKLAND, CA 94611      EPA ID: CAC003194781      Contact Name: JOCI &amp; MIKE KELLEHER      Contact Address: 5841 SNAKE ROAD      Contact City,State,Zip: OAKLAND, CA 94611      Contact Telephone: 510-393-6190      Contact Fax: Not reported      Contact Email: GISELLE.ESPIRITU@SYNERGYCOMPANIES.ORG      Contact Title: Not reported      EPA Region: 09      Land Type: Not reported      Federal Waste Generator Description: Not a generator, verified      Non-Notifier: Not reported      Biennial Report Cycle: Not reported      Accessibility: Not reported      Active Site Indicator: Not reported      State District Owner: Not reported      State District: Not reported      Mailing Address: 5841 SNAKE ROAD      Mailing City,State,Zip: OAKLAND, CA 94611      Owner Name: Joci &amp; Mike Kelleher      Owner Type: Other      Operator Name: Joci &amp; Mike Kelleher      Operator Type: Other      Short-Term Generator Activity: No      Importer Activity: No      Mixed Waste Generator: No      Transporter Activity: No      Transfer Facility Activity: No      Recycler Activity with Storage: No      Small Quantity On-Site Burner Exemption: No      Smelting Melting and Refining Furnace Exemption: No      Underground Injection Control: No      Off-Site Waste Receipt: No      Universal Waste Indicator: No      Universal Waste Destination Facility: No      Federal Universal Waste: No      Active Site State-Reg Handler: ---      Federal Facility Indicator: Not reported      Hazardous Secondary Material Indicator: N      Sub-Part K Indicator: Not reported      2018 GPRC Permit Baseline: Not on the Baseline      2018 GPRC Renewals Baseline: Not on the Baseline      202 GPRC Corrective Action Baseline: No      Subject to Corrective Action Universe: No      Non-TSDFs Where RCRA CA has Been Imposed Universe: No      Corrective Action Priority Ranking: No NCAPS ranking      Environmental Control Indicator: No      Institutional Control Indicator: No</p>	<p><b>RCRA NonGen / NLR</b></p>	<p><b>1027456555</b>  <b>CAC003194781</b></p>
--	--	---------------------------------	---

Map ID  
Direction  
Distance  
Elevation

MAP FINDINGS

Site

Database(s)

EDR ID Number  
EPA ID Number

**JOCI & MIKE KELLEHER (Continued)**

**1027456555**

Human Exposure Controls Indicator: N/A  
Groundwater Controls Indicator: N/A  
Significant Non-Complier Universe: No  
Unaddressed Significant Non-Complier Universe: No  
Addressed Significant Non-Complier Universe: No  
Significant Non-Complier With a Compliance Schedule Universe: No  
Financial Assurance Required: Not reported  
Handler Date of Last Change: 20220915  
Recognized Trader-Importer: No  
Recognized Trader-Exporter: No  
Importer of Spent Lead Acid Batteries: No  
Exporter of Spent Lead Acid Batteries: No  
Recycler Activity Without Storage: No  
Manifest Broker: No  
Sub-Part P Indicator: No

Handler - Owner Operator:

Owner/Operator Indicator: Operator  
Owner/Operator Name: JOCI & MIKE KELLEHER  
Legal Status: Other  
Date Became Current: Not reported  
Date Ended Current: Not reported  
Owner/Operator Address: 5841 SNAKE ROAD  
Owner/Operator City,State,Zip: OAKLAND, CA 94611  
Owner/Operator Telephone: 510-393-6190  
Owner/Operator Telephone Ext: Not reported  
Owner/Operator Fax: Not reported  
Owner/Operator Email: Not reported

Owner/Operator Indicator: Owner  
Owner/Operator Name: JOCI & MIKE KELLEHER  
Legal Status: Other  
Date Became Current: Not reported  
Date Ended Current: Not reported  
Owner/Operator Address: 5841 SNAKE ROAD  
Owner/Operator City,State,Zip: OAKLAND, CA 94611  
Owner/Operator Telephone: 510-393-6190  
Owner/Operator Telephone Ext: Not reported  
Owner/Operator Fax: Not reported  
Owner/Operator Email: Not reported

Historic Generators:

Receive Date: 20220914  
Handler Name: JOCI & MIKE KELLEHER  
Federal Waste Generator Description: Not a generator, verified  
State District Owner: Not reported  
Large Quantity Handler of Universal Waste: No  
Recognized Trader Importer: No  
Recognized Trader Exporter: No  
Spent Lead Acid Battery Importer: No  
Spent Lead Acid Battery Exporter: No  
Current Record: Yes  
Non Storage Recycler Activity: No  
Electronic Manifest Broker: No

Map ID  
Direction  
Distance  
Elevation

MAP FINDINGS

Site

Database(s)

EDR ID Number  
EPA ID Number

**JOCI & MIKE KELLEHER (Continued)**

**1027456555**

List of NAICS Codes and Descriptions:

NAICS Code: 56299  
NAICS Description: ALL OTHER WASTE MANAGEMENT SERVICES

Facility Has Received Notices of Violations:

Violations: No Violations Found

Evaluation Action Summary:

Evaluations: No Evaluations Found

**KE1794** **JOCI & MIKE KELLEHER**  
**WNW** **5841 SNAKE ROAD**  
**1/8-1/4** **OAKLAND, CA 94611**  
**0.246 mi.**  
**1298 ft.** **Site 4 of 4 in cluster KE**

**HWTS** **S129465171**  
**N/A**

**Actual:**  
**735 ft.**

**Focus Map:**  
**5**

**HWTS:**  
Name: JOCI & MIKE KELLEHER  
Address: 5841 SNAKE ROAD  
Address 2: Not reported  
City,State,Zip: OAKLAND, CA 94611  
EPA ID: CAC003194781  
Inactive Date: 12/14/2022  
Create Date: 09/14/2022  
Last Act Date: 12/15/2022  
Mailing Name: Not reported  
Mailing Address: 5841 SNAKE ROAD  
Mailing Address 2: Not reported  
Mailing City,State,Zip: OAKLAND, CA  
Owner Name: JOCI & MIKE KELLEHER  
Owner Address: 5841 SNAKE ROAD  
Owner Address 2: Not reported  
Owner City,State,Zip: OAKLAND, CA 94611  
Owner Phone: 5103936190  
Owner Fax: Not reported  
Contact Name: JOCI & MIKE KELLEHER  
Contact Address: 5841 SNAKE ROAD  
Contact Address 2: Not reported  
City,State,Zip: OAKLAND, CA 94611  
Contact Phone: 5103936190  
Contact Fax: Not reported  
Facility Status: Not reported  
Facility Type: Not reported  
Category: Not reported  
Latitude: Not reported  
Longitude: Not reported

MAP FINDINGS

Map ID			
Direction			
Distance			EDR ID Number
Elevation	Site	Database(s)	EPA ID Number

---

<b>KF1795</b> <b>SE</b> <b>1/8-1/4</b> <b>0.246 mi.</b> <b>1300 ft.</b>	<b>JEANNE HING</b> <b>6742 BANNING DRIVE</b> <b>OAKLAND, CA 94611</b>  <b>Site 1 of 4 in cluster KF</b>	<b>ECHO</b>	<b>1026138943</b> <b>N/A</b>
---	---	-------------	---------------------------------

**Actual:** 957 ft.      **ECHO:**

<b>Focus Map:</b>	Envid: 1026138943 Registry ID: 110070804233 DFR URL: <a href="http://echo.epa.gov/detailed-facility-report?fid=110070804233">http://echo.epa.gov/detailed-facility-report?fid=110070804233</a> Name: JEANNE HING Address: 6742 BANNING DRIVE City,State,Zip: OAKLAND, CA 94611		
-------------------	---	--	--

---

<b>KF1796</b> <b>SE</b> <b>1/8-1/4</b> <b>0.246 mi.</b> <b>1300 ft.</b>	<b>JEANNE HING</b> <b>6742 BANNING DRIVE</b> <b>OAKLAND, CA 94611</b>  <b>Site 2 of 4 in cluster KF</b>	<b>FINDS</b>	<b>1026446216</b> <b>N/A</b>
---	---	--------------	---------------------------------

**Actual:** 957 ft.      **FINDS:**

<b>Focus Map:</b>	Registry ID: 110070804233  Click Here for FRS Facility Detail Report:  Environmental Interest/Information System: The Resource Conservation and Recovery Act Information System (RCRAInfo) is EPA's comprehensive information system in support of the Resource Conservation and Recovery Act (RCRA) of 1976 and the Hazardous and Solid Waste Amendments (HSWA) of 1984. It tracks many types of information about generators, transporters, treaters, storers, and disposers of hazardous waste.  <a href="#">Click this hyperlink</a> while viewing on your computer to access additional FINDS: detail in the EDR Site Report.		
-------------------	---	--	--

---

<b>KF1797</b> <b>SE</b> <b>1/8-1/4</b> <b>0.246 mi.</b> <b>1300 ft.</b>	<b>JEANNE HING</b> <b>6742 BANNING DRIVE</b> <b>OAKLAND, CA 94611</b>  <b>Site 3 of 4 in cluster KF</b>	<b>HWTS</b>	<b>S126373302</b> <b>N/A</b>
---	---	-------------	---------------------------------

**Actual:** 957 ft.      **HWTS:**

<b>Focus Map:</b>	Name: JEANNE HING Address: 6742 BANNING DRIVE Address 2: Not reported City,State,Zip: OAKLAND, CA 94611 EPA ID: CAC003057836 Inactive Date: 05/28/2020 Create Date: 02/27/2020 Last Act Date: Not reported Mailing Name: Not reported Mailing Address: 6742 BANNING DRIVE Mailing Address 2: Not reported Mailing City,State,Zip: OAKLAND, CA 94611 Owner Name: JEANNE HING Owner Address: 6742 BANNING DRIVE Owner Address 2: Not reported Owner City,State,Zip: OAKLAND, CA 94611 Owner Phone: Not reported		
-------------------	---	--	--

Map ID  
Direction  
Distance  
Elevation

MAP FINDINGS

Site

Database(s)

EDR ID Number  
EPA ID Number

**JEANNE HING (Continued)**

**S126373302**

Owner Fax: Not reported  
Contact Name: JEANNE HING  
Contact Address: 6742 BANNING DRIVE  
Contact Address 2: Not reported  
City,State,Zip: OAKLAND, CA 94611  
Contact Phone: Not reported  
Contact Fax: Not reported  
Facility Status: Inactive  
Facility Type: TEMPORARY  
Category: STATE  
Latitude: 37.831833  
Longitude: -122.1904935

**HAZNET:**

Name: JEANNE HING  
Address: 6742 BANNING DRIVE  
Address 2: Not reported  
City,State,Zip: OAKLAND, CA 94611  
Contact: JEANNE HING  
Telephone: 5102927702  
Mailing Name: Not reported  
Mailing Address: 6742 BANNING DRIVE  
  
Year: 2020  
Gepaid: CAC003057836  
TSD EPA ID: CAD982042475  
CA Waste Code: 151 - Asbestos containing waste  
Disposal Method: H132 - Landfill Or Surface Impoundment That Will Be Closed As  
Landfill( To Include On-Site Treatment And/Or Stabilization)  
Tons: 0.23

**Additional Info:**

Year: 2020  
Gen EPA ID: CAC003057836  
  
Shipment Date: 3/2/2020  
Creation Date: 5/26/2020  
Receipt Date: 3/9/2020  
Manifest ID: 019647190JJK  
Trans EPA ID: CAL000160111  
Trans Name: ALLIANCE ENVIRONMENTAL GROUP  
Trans 2 EPA ID: CAR000049064  
Trans 2 Name: E C T I  
TSD EPA ID: CAD982042475  
Trans Name: RECOLOGY HAY ROAD  
TSD EPA ID: Not reported  
TSD EPA Name: Not reported  
Waste Code Description: 151 - Asbestos-containing waste  
RCRA Code: Not reported  
Meth Code: H132 - Landfill Or Surface Impoundment That Will Be Closed As  
Landfill( To Include On-Site Treatment And/Or Stabilization)  
  
Quantity Tons: 0.23  
Waste Quantity: 1  
Quantity Unit: Y  
Additional Code 1: Not reported

Map ID  
Direction  
Distance  
Elevation

MAP FINDINGS

Site

Database(s)

EDR ID Number  
EPA ID Number

**JEANNE HING (Continued)**

**S126373302**

Additional Code 2: Not reported  
Additional Code 3: Not reported  
Additional Code 4: Not reported  
Additional Code 5: Not reported

Detail Two:

Year: 2020  
EM Manifest ID: c88fa1d1-0a26-455a-babc-bf17fb3faf0e  
Shipment Date: 3/2/2020  
Receipt Date: 3/9/2020  
Manifest Number: 019647190JJK  
Generator EPA ID: CAC003057836  
Name: JEANNE HING  
Address: 6742 BANNING DRIVE  
Address 2: Not reported  
City: OAKLAND  
Zip: 94611  
Telephone: 800-451-8346  
Contact: Not reported  
Contact Telephone: 510-292-7702  
Transporter 1 EPA ID: CAL000160111  
Transporter 1 Emergency Number: Not reported  
Transporter 2 EPA ID: CAR000049064  
Transporter 2 Emergency Number: Not reported  
TSDf EPA ID: CAD982042475  
TSDf Name: RECOLOGY HAY ROAD  
TSDf Address 1: HAY RD  
TSDf Address 2: Not reported  
TSDf City: VACAVILLE  
TSDf Zip: 95687  
TSDf Telephone: Not reported

State:

Year: 2020  
EM Manifest ID: c88fa1d1-0a26-455a-babc-bf17fb3faf0e  
Generator EPA ID: CAC003057836  
Shipment Date: 2020-03-02  
Manifest Number: 019647190JJK  
Line Number: 1  
Method Code: H132  
Quantity Tons: 0.23000  
Quantity Waste: 1.000000  
Quantity Unit: Y  
Number of Containers: 2  
Type of Container: Burlap, cloth, paper, or plastic bags  
Quantity Type: Cubic Yards  
State Code: 151

Map ID  
 Direction  
 Distance  
 Elevation

MAP FINDINGS

Site

Database(s)

EDR ID Number  
 EPA ID Number

**KF1798**  
**SE**  
**1/8-1/4**  
**0.246 mi.**  
**1300 ft.**

**JEANNE HING**  
**6742 BANNING DRIVE**  
**OAKLAND, CA 94611**  
**Site 4 of 4 in cluster KF**

**RCRA NonGen / NLR**    **1026050975**  
**CAC003057836**

**Actual:**  
**957 ft.**  
**Focus Map:**  
**6**

RCRA Listings:	20200227
Date Form Received by Agency:	20200227
Handler Name:	Jeanne Hing
Handler Address:	6742 BANNING DRIVE
Handler City,State,Zip:	OAKLAND, CA 94611
EPA ID:	CAC003057836
Contact Name:	JEANNE HING
Contact Address:	6742 BANNING DRIVE
Contact City,State,Zip:	OAKLAND, CA 94611
Contact Telephone:	510-292-7702
Contact Fax:	Not reported
Contact Email:	ROSAMARTINEZ@ALLIANCE-ENVIRO.COM
Contact Title:	Not reported
EPA Region:	09
Land Type:	Not reported
Federal Waste Generator Description:	Not a generator, verified
Non-Notifier:	Not reported
Biennial Report Cycle:	Not reported
Accessibility:	Not reported
Active Site Indicator:	Not reported
State District Owner:	Not reported
State District:	Not reported
Mailing Address:	6742 BANNING DRIVE
Mailing City,State,Zip:	OAKLAND, CA 94611
Owner Name:	Jeanne Hing
Owner Type:	Other
Operator Name:	Jeanne Hing
Operator Type:	Other
Short-Term Generator Activity:	No
Importer Activity:	No
Mixed Waste Generator:	No
Transporter Activity:	No
Transfer Facility Activity:	No
Recycler Activity with Storage:	No
Small Quantity On-Site Burner Exemption:	No
Smelting Melting and Refining Furnace Exemption:	No
Underground Injection Control:	No
Off-Site Waste Receipt:	No
Universal Waste Indicator:	No
Universal Waste Destination Facility:	No
Federal Universal Waste:	No
Active Site State-Reg Handler:	---
Federal Facility Indicator:	Not reported
Hazardous Secondary Material Indicator:	N
Sub-Part K Indicator:	Not reported
2018 GPRC Permit Baseline:	Not on the Baseline
2018 GPRC Renewals Baseline:	Not on the Baseline
202 GPRC Corrective Action Baseline:	No
Subject to Corrective Action Universe:	No
Non-TSDFs Where RCRA CA has Been Imposed Universe:	No
Corrective Action Priority Ranking:	No NCAPS ranking
Environmental Control Indicator:	No
Institutional Control Indicator:	No



Map ID  
Direction  
Distance  
Elevation

MAP FINDINGS

Site

Database(s)

EDR ID Number  
EPA ID Number

**JEANNE HING (Continued)**

**1026050975**

Human Exposure Controls Indicator: N/A  
Groundwater Controls Indicator: N/A  
Significant Non-Complier Universe: No  
Unaddressed Significant Non-Complier Universe: No  
Addressed Significant Non-Complier Universe: No  
Significant Non-Complier With a Compliance Schedule Universe: No  
Financial Assurance Required: Not reported  
Handler Date of Last Change: 20200306  
Recognized Trader-Importer: No  
Recognized Trader-Exporter: No  
Importer of Spent Lead Acid Batteries: No  
Exporter of Spent Lead Acid Batteries: No  
Recycler Activity Without Storage: No  
Manifest Broker: No  
Sub-Part P Indicator: No

Handler - Owner Operator:

Owner/Operator Indicator: Operator  
Owner/Operator Name: JEANNE HING  
Legal Status: Other  
Date Became Current: Not reported  
Date Ended Current: Not reported  
Owner/Operator Address: 6742 BANNING DRIVE  
Owner/Operator City,State,Zip: OAKLAND, CA 94611  
Owner/Operator Telephone: 510-292-7702  
Owner/Operator Telephone Ext: Not reported  
Owner/Operator Fax: Not reported  
Owner/Operator Email: Not reported

Owner/Operator Indicator: Owner  
Owner/Operator Name: JEANNE HING  
Legal Status: Other  
Date Became Current: Not reported  
Date Ended Current: Not reported  
Owner/Operator Address: 6742 BANNING DRIVE  
Owner/Operator City,State,Zip: OAKLAND, CA 94611  
Owner/Operator Telephone: 510-292-7702  
Owner/Operator Telephone Ext: Not reported  
Owner/Operator Fax: Not reported  
Owner/Operator Email: Not reported

Historic Generators:

Receive Date: 20200227  
Handler Name: JEANNE HING  
Federal Waste Generator Description: Not a generator, verified  
State District Owner: Not reported  
Large Quantity Handler of Universal Waste: No  
Recognized Trader Importer: No  
Recognized Trader Exporter: No  
Spent Lead Acid Battery Importer: No  
Spent Lead Acid Battery Exporter: No  
Current Record: Yes  
Non Storage Recycler Activity: Not reported  
Electronic Manifest Broker: Not reported

Map ID  
Direction  
Distance  
Elevation

MAP FINDINGS

Site

Database(s)

EDR ID Number  
EPA ID Number

**JEANNE HING (Continued)**

**1026050975**

List of NAICS Codes and Descriptions:

NAICS Code: 56299  
NAICS Description: ALL OTHER WASTE MANAGEMENT SERVICES

Facility Has Received Notices of Violations:

Violations: No Violations Found

Evaluation Action Summary:

Evaluations: No Evaluations Found

1799  
ESE  
1/8-1/4  
0.246 mi.  
1300 ft.

**TERI DUFF**  
**5707 SCARBOROUGH DR**  
**OAKLAND, CA 94611**

**HWTS S124670538**  
**HAZNET N/A**

**Actual:**  
**867 ft.**  
**Focus Map:**  
**9**

**HWTS:**  
Name: TERI DUFF  
Address: 5707 SCARBOROUGH DR  
Address 2: Not reported  
City,State,Zip: OAKLAND, CA 94611  
EPA ID: CAC002950953  
Inactive Date: 06/02/2018  
Create Date: 03/02/2018  
Last Act Date: Not reported  
Mailing Name: Not reported  
Mailing Address: 5707 SCARBOROUGH DR  
Mailing Address 2: Not reported  
Mailing City,State,Zip: OAKLAND, CA 94611  
Owner Name: TERI DUFF  
Owner Address: 5707 SCARBOROUGH DR  
Owner Address 2: Not reported  
Owner City,State,Zip: OAKLAND, CA 94611  
Owner Phone: Not reported  
Owner Fax: Not reported  
Contact Name: TERI DUFF  
Contact Address: 5707 SCARBOROUGH DR  
Contact Address 2: Not reported  
City,State,Zip: OAKLAND, CA 94611  
Contact Phone: Not reported  
Contact Fax: Not reported  
Facility Status: Inactive  
Facility Type: TEMPORARY  
Category: STATE  
Latitude: 37.821312  
Longitude: -122.200186

**HAZNET:**  
Name: TERI DUFF  
Address: 5707 SCARBOROUGH DR  
Address 2: Not reported  
City,State,Zip: OAKLAND, CA 94611  
Contact: TERI DUFF  
Telephone: 5109102340  
Mailing Name: Not reported

Map ID  
Direction  
Distance  
Elevation

MAP FINDINGS

Site

Database(s)

EDR ID Number  
EPA ID Number

**TERI DUFF (Continued)**

**S124670538**

Mailing Address: 5707 SCARBOROUGH DR  
Year: 2018  
Gepaid: CAC002950953  
TSD EPA ID: CAD981382732  
CA Waste Code: 151 - Asbestos containing waste  
Disposal Method: H132 - Landfill Or Surface Impoundment That Will Be Closed As  
Landfill( To Include On-Site Treatment And/Or Stabilization)  
Tons: 0.23000

Detail Two:

Year: 2018  
EM Manifest ID: 018057282JJK20180305\_D\_1  
Shipment Date: 3/5/2018  
Receipt Date: 3/7/2018  
Manifest Number: 018057282JJK  
Generator EPA ID: CAC002950953  
Name: TERI DUFF SR71871  
Address: Not reported  
Address 2: Not reported  
City: Not reported  
Zip: Not reported  
Telephone: Not reported  
Contact: Not reported  
Contact Telephone: Not reported  
Transporter 1 EPA ID: CAL000291177  
Transporter 1 Emergency Number: Not reported  
Transporter 2 EPA ID: CAR000037283  
Transporter 2 Emergency Number: Not reported  
TSD EPA ID: CAD981382732  
TSD Name: ALTAMONT LANDFILL  
TSD Address 1: Not reported  
TSD Address 2: Not reported  
TSD City: Not reported  
TSD Zip: Not reported  
TSD Telephone: Not reported

State:

Year: 2018  
EM Manifest ID: 018057282JJK20180305\_D\_1  
Generator EPA ID: CAC002950953  
Shipment Date: 2018-03-05  
Manifest Number: 018057282JJK  
Line Number: 1  
Method Code: H132  
Quantity Tons: 0.23000  
Quantity Waste: 1.000000  
Quantity Unit: Y  
Number of Containers: 12  
Type of Container: NULL  
Quantity Type: NULL  
State Code: 151

Map ID  
 Direction  
 Distance  
 Elevation

MAP FINDINGS

Site

Database(s)

EDR ID Number  
 EPA ID Number

**KG1800**  
**SE**  
**1/8-1/4**  
**0.246 mi.**  
**1301 ft.**

**DIANA MALTZER**  
**56 DOLORES WAY**  
**ORINDA, CA 94563**  
**Site 1 of 3 in cluster KG**

**RCRA NonGen / NLR**    **1026803582**  
**CAC003115650**

**Actual:**  
**673 ft.**

RCRA Listings:

**Focus Map:**  
**7**

Date Form Received by Agency:	20210419
Handler Name:	Diana Maltzer
Handler Address:	56 DOLORES WAY
Handler City,State,Zip:	ORINDA, CA 94563
EPA ID:	CAC003115650
Contact Name:	DIANA MALTZER
Contact Address:	56 DOLORES WAY
Contact City,State,Zip:	ORINDA, CA 94563
Contact Telephone:	415-706-0075
Contact Fax:	Not reported
Contact Email:	DIANAMARIKO@GMAIL.COM
Contact Title:	Not reported
EPA Region:	09
Land Type:	Not reported
Federal Waste Generator Description:	Not a generator, verified
Non-Notifier:	Not reported
Biennial Report Cycle:	Not reported
Accessibility:	Not reported
Active Site Indicator:	Not reported
State District Owner:	Not reported
State District:	Not reported
Mailing Address:	56 DOLORES WAY
Mailing City,State,Zip:	ORINDA, CA 94563
Owner Name:	Diana Maltzer
Owner Type:	Other
Operator Name:	Diana Maltzer
Operator Type:	Other
Short-Term Generator Activity:	No
Importer Activity:	No
Mixed Waste Generator:	No
Transporter Activity:	No
Transfer Facility Activity:	No
Recycler Activity with Storage:	No
Small Quantity On-Site Burner Exemption:	No
Smelting Melting and Refining Furnace Exemption:	No
Underground Injection Control:	No
Off-Site Waste Receipt:	No
Universal Waste Indicator:	No
Universal Waste Destination Facility:	No
Federal Universal Waste:	No
Active Site State-Reg Handler:	---
Federal Facility Indicator:	Not reported
Hazardous Secondary Material Indicator:	N
Sub-Part K Indicator:	Not reported
2018 GPRC Permit Baseline:	Not on the Baseline
2018 GPRC Renewals Baseline:	Not on the Baseline
202 GPRC Corrective Action Baseline:	No
Subject to Corrective Action Universe:	No
Non-TSDFs Where RCRA CA has Been Imposed Universe:	No
Corrective Action Priority Ranking:	No NCAPS ranking
Environmental Control Indicator:	No
Institutional Control Indicator:	No

Map ID  
Direction  
Distance  
Elevation

MAP FINDINGS

Site

Database(s)

EDR ID Number  
EPA ID Number

**DIANA MALTZER (Continued)**

**1026803582**

Human Exposure Controls Indicator: N/A  
Groundwater Controls Indicator: N/A  
Significant Non-Complier Universe: No  
Unaddressed Significant Non-Complier Universe: No  
Addressed Significant Non-Complier Universe: No  
Significant Non-Complier With a Compliance Schedule Universe: No  
Financial Assurance Required: Not reported  
Handler Date of Last Change: 20210422  
Recognized Trader-Importer: No  
Recognized Trader-Exporter: No  
Importer of Spent Lead Acid Batteries: No  
Exporter of Spent Lead Acid Batteries: No  
Recycler Activity Without Storage: No  
Manifest Broker: No  
Sub-Part P Indicator: No

Handler - Owner Operator:

Owner/Operator Indicator: Owner  
Owner/Operator Name: DIANA MALTZER  
Legal Status: Other  
Date Became Current: Not reported  
Date Ended Current: Not reported  
Owner/Operator Address: 56 DOLORES WAY  
Owner/Operator City,State,Zip: ORINDA, CA 94563  
Owner/Operator Telephone: 415-706-0075  
Owner/Operator Telephone Ext: Not reported  
Owner/Operator Fax: Not reported  
Owner/Operator Email: Not reported

Owner/Operator Indicator: Operator  
Owner/Operator Name: DIANA MALTZER  
Legal Status: Other  
Date Became Current: Not reported  
Date Ended Current: Not reported  
Owner/Operator Address: 56 DOLORES WAY  
Owner/Operator City,State,Zip: ORINDA, CA 94563  
Owner/Operator Telephone: 415-706-0075  
Owner/Operator Telephone Ext: Not reported  
Owner/Operator Fax: Not reported  
Owner/Operator Email: Not reported

Historic Generators:

Receive Date: 20210419  
Handler Name: DIANA MALTZER  
Federal Waste Generator Description: Not a generator, verified  
State District Owner: Not reported  
Large Quantity Handler of Universal Waste: No  
Recognized Trader Importer: No  
Recognized Trader Exporter: No  
Spent Lead Acid Battery Importer: No  
Spent Lead Acid Battery Exporter: No  
Current Record: Yes  
Non Storage Recycler Activity: No  
Electronic Manifest Broker: No

Map ID  
 Direction  
 Distance  
 Elevation

MAP FINDINGS

Site

Database(s)

EDR ID Number  
 EPA ID Number

**DIANA MALTZER (Continued)**

**1026803582**

List of NAICS Codes and Descriptions:

NAICS Code: 56299  
 NAICS Description: ALL OTHER WASTE MANAGEMENT SERVICES

Facility Has Received Notices of Violations:

Violations: No Violations Found

Evaluation Action Summary:

Evaluations: No Evaluations Found

<b>KG1801</b>	<b>DIANA MALTZER</b>	<b>ECHO</b>	<b>1026854575</b>
<b>SE</b>	<b>56 DOLORES WAY</b>		<b>N/A</b>
<b>1/8-1/4</b>	<b>ORINDA, CA 94563</b>		
<b>0.246 mi.</b>			
<b>1301 ft.</b>	<b>Site 2 of 3 in cluster KG</b>		

<b>Actual:</b>	<b>ECHO:</b>	
<b>673 ft.</b>	Envid:	1026854575
<b>Focus Map:</b>	Registry ID:	110071118770
<b>7</b>	DFR URL:	<a href="http://echo.epa.gov/detailed-facility-report?fid=110071118770">http://echo.epa.gov/detailed-facility-report?fid=110071118770</a>
	Name:	DIANA MALTZER
	Address:	56 DOLORES WAY
	City,State,Zip:	ORINDA, CA 94563

<b>KG1802</b>	<b>DIANA MALTZER</b>	<b>HWTS</b>	<b>S127599112</b>
<b>SE</b>	<b>56 DOLORES WAY</b>	<b>HAZNET</b>	<b>N/A</b>
<b>1/8-1/4</b>	<b>ORINDA, CA 94563</b>		
<b>0.246 mi.</b>			
<b>1301 ft.</b>	<b>Site 3 of 3 in cluster KG</b>		

<b>Actual:</b>	<b>HWTS:</b>	
<b>673 ft.</b>	Name:	DIANA MALTZER
<b>Focus Map:</b>	Address:	56 DOLORES WAY
<b>7</b>	Address 2:	Not reported
	City,State,Zip:	ORINDA, CA 94563
	EPA ID:	CAC003115650
	Inactive Date:	07/19/2021
	Create Date:	04/19/2021
	Last Act Date:	Not reported
	Mailing Name:	Not reported
	Mailing Address:	56 DOLORES WAY
	Mailing Address 2:	Not reported
	Mailing City,State,Zip:	ORINDA, CA 94563
	Owner Name:	DIANA MALTZER
	Owner Address:	56 DOLORES WAY
	Owner Address 2:	Not reported
	Owner City,State,Zip:	ORINDA, CA 94563
	Owner Phone:	Not reported
	Owner Fax:	Not reported
	Contact Name:	DIANA MALTZER
	Contact Address:	56 DOLORES WAY
	Contact Address 2:	Not reported
	City,State,Zip:	ORINDA, CA 94563
	Contact Phone:	Not reported

Map ID  
 Direction  
 Distance  
 Elevation

MAP FINDINGS

Site

Database(s)

EDR ID Number  
 EPA ID Number

**DIANA MALTZER (Continued)**

**S127599112**

Contact Fax: Not reported  
 Facility Status: Inactive  
 Facility Type: TEMPORARY  
 Category: STATE  
 Latitude: 37.844753  
 Longitude: -122.15852902

**HAZNET:**

Name: DIANA MALTZER  
 Address: 56 DOLORES WAY  
 Address 2: Not reported  
 City,State,Zip: ORINDA, CA 94563  
 Contact: DIANA MALTZER  
 Telephone: 4157060075  
 Mailing Name: Not reported  
 Mailing Address: 56 DOLORES WAY

Year: 2021  
 Gepaid: CAC003115650  
 TSD EPA ID: CAD982042475  
 CA Waste Code: 151 - Asbestos containing waste  
 Disposal Method: H132 - Landfill Or Surface Impoundment That Will Be Closed As  
 Landfill( To Include On-Site Treatment And/Or Stabilization)  
 Tons: 0.23

1803  
 SSE  
 1/8-1/4  
 0.247 mi.  
 1302 ft.

**ROSALIES CLOTHESLINE**  
**3818 WOODRUFF AVE**  
**OAKLAND, CA 94602**

**EDR Hist Cleaner 1018961737**  
**N/A**

**Actual:**  
**220 ft.**

EDR Hist Cleaner

**Focus Map:**  
**12**

Year:	Name:	Type:
1977	ROSALIES CLOTHESLINE	Garment Pressing And Cleaners' Agents
1978	ROSALIES CLOTHESLINE	Garment Pressing And Cleaners' Agents
1979	ROSALIES CLOTHESLINE	Garment Pressing And Cleaners' Agents
1980	ROSALIES CLOTHESLINE	Garment Pressing And Cleaners' Agents
1982	ROSALIES CLOTHESLINE	Garment Pressing And Cleaners' Agents
1983	ROSALIES CLOTHESLINE	Garment Pressing And Cleaners' Agents
1985	ROSALIES CLOTHESLINE	Garment Pressing And Cleaners' Agents
1986	ROSALIES CLOTHESLINE	Garment Pressing And Cleaners' Agents
1987	ROSALIES CLOTHESLINE	Garment Pressing And Cleaners' Agents
1988	ROSALIES CLOTHESLINE	Garment Pressing And Cleaners' Agents

Map ID  
Direction  
Distance  
Elevation

MAP FINDINGS

Site

Database(s) EDR ID Number  
EPA ID Number

**KD1804**    **CHRISTINA & TED KUH**  
**NW**        **40 SANDRINGHAM RD**  
**1/8-1/4**    **PIEDMONT, CA 94611**  
**0.247 mi.**  
**1303 ft.**    **Site 5 of 5 in cluster KD**

**HWTS**    **S124608523**  
**N/A**

**Actual:**        **HWTS:**  
**469 ft.**        Name:                    CHRISTINA & TED KUH  
**Focus Map:**    Address:                40 SANDRINGHAM RD  
**9**                Address 2:              Not reported  
                    City,State,Zip:        PIEDMONT, CA 94611  
                    EPA ID:                 CAC002668765  
                    Inactive Date:         12/07/2011  
                    Create Date:          06/09/2011  
                    Last Act Date:         Not reported  
                    Mailing Name:         Not reported  
                    Mailing Address:      40 SANDRINGHAM RD  
                    Mailing Address 2:    Not reported  
                    Mailing City,State,Zip: PIEDMONT, CA 94611  
                    Owner Name:           CHRISTINA & TED KUH  
                    Owner Address:        40 SANDRINGHAM RD  
                    Owner Address 2:     Not reported  
                    Owner City,State,Zip: PIEDMONT, CA 94611  
                    Owner Phone:         Not reported  
                    Owner Fax:             Not reported  
                    Contact Name:         TED KUH  
                    Contact Address:      40 SANDRINGHAM RD  
                    Contact Address 2:    Not reported  
                    City,State,Zip:        PIEDMONT, CA 94611  
                    Contact Phone:        Not reported  
                    Contact Fax:           Not reported  
                    Facility Status:        Inactive  
                    Facility Type:          TEMPORARY  
                    Category:              STATE  
                    Latitude:               37.817823  
                    Longitude:              -122.215089

**KH1805**    **REBECCA RUIZ**  
**SSE**        **3748 ARDLEY AVE**  
**1/8-1/4**    **OAKLAND, CA 94602**  
**0.247 mi.**  
**1304 ft.**    **Site 1 of 2 in cluster KH**

**HWTS**    **S117305287**  
**HAZNET**    **N/A**

**Actual:**        **HWTS:**  
**223 ft.**        Name:                    REBECCA RUIZ  
**Focus Map:**    Address:                3748 ARDLEY AVE  
**12**                Address 2:              Not reported  
                    City,State,Zip:        OAKLAND, CA 94602  
                    EPA ID:                 CAC002749971  
                    Inactive Date:         02/04/2014  
                    Create Date:          11/05/2013  
                    Last Act Date:         Not reported  
                    Mailing Name:         Not reported  
                    Mailing Address:      3748 ARDLEY AVE  
                    Mailing Address 2:    Not reported  
                    Mailing City,State,Zip: OAKLAND, CA 94602  
                    Owner Name:           REBECCA RUIZ  
                    Owner Address:        3748 ARDLEY AVE  
                    Owner Address 2:     Not reported  
                    Owner City,State,Zip: OAKLAND, CA 94602



Map ID  
Direction  
Distance  
Elevation

MAP FINDINGS

Site

Database(s)

EDR ID Number  
EPA ID Number

**REBECCA RUIZ (Continued)**

**S117305287**

Owner Phone: Not reported  
Owner Fax: Not reported  
Contact Name: REBECCA RUIZ  
Contact Address: 3748 ARDLEY AVE  
Contact Address 2: Not reported  
City,State,Zip: OAKLAND, CA 94602  
Contact Phone: Not reported  
Contact Fax: Not reported  
Facility Status: Inactive  
Facility Type: TEMPORARY  
Category: STATE  
Latitude: 37.802497  
Longitude: -122.223259

**HAZNET:**

Name: REBECCA RUIZ  
Address: 3748 ARDLEY AVE  
Address 2: Not reported  
City,State,Zip: OAKLAND, CA 94602  
Contact: REBECCA RUIZ  
Telephone: 9176642757  
Mailing Name: Not reported  
Mailing Address: 3748 ARDLEY AVE

Year: 2013  
Gepaid: CAC002749971  
TSD EPA ID: CAD981382732  
CA Waste Code: 151 - Asbestos containing waste  
Disposal Method: H132 - Landfill Or Surface Impoundment That Will Be Closed As  
Landfill( To Include On-Site Treatment And/Or Stabilization)  
Tons: 0.4

**Additional Info:**

Year: 2013  
Gen EPA ID: CAC002749971  
Shipment Date: 20131106  
Creation Date: 1/8/2014 22:15:18  
Receipt Date: 20131118  
Manifest ID: 011633585JJK  
Trans EPA ID: CAL000291177  
Trans Name: SYNERGY ENTERPRISES INC  
Trans 2 EPA ID: CAR000037283  
Trans 2 Name: WORLD ENVIRONMENTAL & ENERGY  
TSD EPA ID: CAD981382732  
Trans Name: ALTAMONT LANDFILL  
TSD Alt EPA ID: Not reported  
TSD Alt Name: Not reported  
Waste Code Description: 151 - Asbestos-containing waste  
RCRA Code: Not reported  
Meth Code: H132 - Landfill Or Surface Impoundment That Will Be Closed As  
Landfill( To Include On-Site Treatment And/Or Stabilization)  
Quantity Tons: 0.4  
Waste Quantity: 1  
Quantity Unit: Y

Map ID  
Direction  
Distance  
Elevation

MAP FINDINGS

Site

Database(s)

EDR ID Number  
EPA ID Number

**REBECCA RUIZ (Continued)**

**S117305287**

Additional Code 1: Not reported  
Additional Code 2: Not reported  
Additional Code 3: Not reported  
Additional Code 4: Not reported  
Additional Code 5: Not reported

**KH1806  
SSE  
1/8-1/4  
0.247 mi.  
1304 ft.**

**REBECCA RUIZ  
3748 ARDLEY AVE  
OAKLAND, CA 94602  
  
Site 2 of 2 in cluster KH**

**HWTS S117305441  
HAZNET N/A**

**Actual:  
223 ft.**

**HWTS:**

**Focus Map:  
12**

Name: REBECCA RUIZ  
Address: 3748 ARDLEY AVE  
Address 2: Not reported  
City,State,Zip: OAKLAND, CA 94602  
EPA ID: CAC002750175  
Inactive Date: 02/05/2014  
Create Date: 11/06/2013  
Last Act Date: Not reported  
Mailing Name: Not reported  
Mailing Address: 3748 ARDLEY AVE  
Mailing Address 2: Not reported  
Mailing City,State,Zip: OAKLAND, CA 94602  
Owner Name: REBECCA RUIZ  
Owner Address: 3748 ARDLEY AVE  
Owner Address 2: Not reported  
Owner City,State,Zip: OAKLAND, CA 94602  
Owner Phone: Not reported  
Owner Fax: Not reported  
Contact Name: REBECCA RUIZ  
Contact Address: 3748 ARDLEY AVE  
Contact Address 2: Not reported  
City,State,Zip: OAKLAND, CA 94602  
Contact Phone: Not reported  
Contact Fax: Not reported  
Facility Status: Inactive  
Facility Type: TEMPORARY  
Category: STATE  
Latitude: 37.802497  
Longitude: -122.223259

**HAZNET:**

Name: REBECCA RUIZ  
Address: 3748 ARDLEY AVE  
Address 2: Not reported  
City,State,Zip: OAKLAND, CA 94602  
Contact: REBECCA RUIZ  
Telephone: 9176642757  
Mailing Name: Not reported  
Mailing Address: 3748 ARDLEY AVE

Year: 2013  
Gepaid: CAC002750175  
TSD EPA ID: CAD981382732  
CA Waste Code: 151 - Asbestos containing waste

Map ID  
 Direction  
 Distance  
 Elevation

MAP FINDINGS

Site

Database(s)

EDR ID Number  
 EPA ID Number

**REBECCA RUIZ (Continued)**

**S117305441**

Disposal Method: H132 - Landfill Or Surface Impoundment That Will Be Closed As  
 Landfill( To Include On-Site Treatment And/Or Stabilization)  
 Tons: 0.4

Additional Info:  
 Year: 2013  
 Gen EPA ID: CAC002750175

Shipment Date: 20131106  
 Creation Date: 1/8/2014 22:15:18  
 Receipt Date: 20131111  
 Manifest ID: 011633333JJK  
 Trans EPA ID: CAL000291177  
 Trans Name: SYNERGY ENTERPRISES INC  
 Trans 2 EPA ID: CAR000037283  
 Trans 2 Name: WORLD ENVIRONMENTAL & ENERGY  
 TSDf EPA ID: CAD981382732  
 Trans Name: ALTAMONT LANDFILL  
 TSDf Alt EPA ID: Not reported  
 TSDf Alt Name: Not reported  
 Waste Code Description: 151 - Asbestos-containing waste  
 RCRA Code: Not reported  
 Meth Code: H132 - Landfill Or Surface Impoundment That Will Be Closed As  
 Landfill( To Include On-Site Treatment And/Or Stabilization)  
 Quantity Tons: 0.4  
 Waste Quantity: 1  
 Quantity Unit: Y  
 Additional Code 1: Not reported  
 Additional Code 2: Not reported  
 Additional Code 3: Not reported  
 Additional Code 4: Not reported  
 Additional Code 5: Not reported

**1807 ANN THOMPSON**  
**NW 249 SOMERSET RD**  
**1/8-1/4 OAKLAND, CA 94610**  
**0.247 mi.**  
**1306 ft.**

**HWTS S117293380**  
**HAZNET N/A**

**Actual:** 664 ft.  
**Focus Map:** 9

HWTS:  
 Name: ANN THOMPSON  
 Address: 249 SOMERSET RD  
 Address 2: Not reported  
 City,State,Zip: OAKLAND, CA 94610  
 EPA ID: CAC002732606  
 Inactive Date: 09/05/2013  
 Create Date: 06/06/2013  
 Last Act Date: Not reported  
 Mailing Name: Not reported  
 Mailing Address: 249 SOMERSET RD  
 Mailing Address 2: Not reported  
 Mailing City,State,Zip: OAKLAND, CA 94610  
 Owner Name: ANN THOMPSON  
 Owner Address: 249 SOMERSET RD  
 Owner Address 2: Not reported  
 Owner City,State,Zip: OAKLAND, CA 94610

Map ID  
Direction  
Distance  
Elevation

MAP FINDINGS

Site

Database(s)

EDR ID Number  
EPA ID Number

**ANN THOMPSON (Continued)**

**S117293380**

Owner Phone: Not reported  
Owner Fax: Not reported  
Contact Name: ANN THOMPSON  
Contact Address: 249 SOMERSET RD  
Contact Address 2: Not reported  
City,State,Zip: OAKLAND, CA 94610  
Contact Phone: Not reported  
Contact Fax: Not reported  
Facility Status: Inactive  
Facility Type: TEMPORARY  
Category: STATE  
Latitude: 37.819908  
Longitude: -122.211139

**HAZNET:**

Name: ANN THOMPSON  
Address: 249 SOMERSET RD  
Address 2: Not reported  
City,State,Zip: OAKLAND, CA 94610  
Contact: ANN THOMPSON  
Telephone: 5102907574  
Mailing Name: Not reported  
Mailing Address: 249 SOMERSET RD

Year: 2013  
Gepaid: CAC002732606  
TSD EPA ID: CAD981382732  
CA Waste Code: 151 - Asbestos containing waste  
Disposal Method: H132 - Landfill Or Surface Impoundment That Will Be Closed As  
Landfill( To Include On-Site Treatment And/Or Stabilization)  
Tons: 0.4

**Additional Info:**

Year: 2013  
Gen EPA ID: CAC002732606

Shipment Date: 20130626  
Creation Date: 8/22/2013 22:15:23  
Receipt Date: 20130703  
Manifest ID: 010877412JJK  
Trans EPA ID: CAL000291177  
Trans Name: SYNERGY ENTERPRISES INC  
Trans 2 EPA ID: CAR000037283  
Trans 2 Name: WORLD ENVIRONMENTAL & ENERGY  
TSD EPA ID: CAD981382732  
Trans Name: ALTAMONT LANDFILL  
TSD Alt EPA ID: Not reported  
TSD Alt Name: Not reported  
Waste Code Description: 151 - Asbestos-containing waste  
RCRA Code: Not reported  
Meth Code: H132 - Landfill Or Surface Impoundment That Will Be Closed As  
Landfill( To Include On-Site Treatment And/Or Stabilization)  
Quantity Tons: 0.4  
Waste Quantity: 1  
Quantity Unit: Y

Map ID  
Direction  
Distance  
Elevation

MAP FINDINGS

Site

Database(s)

EDR ID Number  
EPA ID Number

**ANN THOMPSON (Continued)**

**S117293380**

Additional Code 1: Not reported  
Additional Code 2: Not reported  
Additional Code 3: Not reported  
Additional Code 4: Not reported  
Additional Code 5: Not reported

**1808 LINDSAY GOTTLIEB  
NW 925 GLENDOME CIR  
1/8-1/4 OAKLAND, CA 94602  
0.248 mi.  
1308 ft.**

**HWTS S118223800  
HAZNET N/A**

**Actual:  
283 ft.**

**HWTS:**

**Focus Map:  
9**

Name: LINDSAY GOTTLIEB  
Address: 925 GLENDOME CIR  
Address 2: Not reported  
City,State,Zip: OAKLAND, CA 94602  
EPA ID: CAC002788128  
Inactive Date: 01/01/2015  
Create Date: 10/02/2014  
Last Act Date: Not reported  
Mailing Name: Not reported  
Mailing Address: 925 GLENDOME CIR  
Mailing Address 2: Not reported  
Mailing City,State,Zip: OAKLAND, CA 946021413  
Owner Name: LINDSAY GOTTLIEB  
Owner Address: 925 GLENDOME CIR  
Owner Address 2: Not reported  
Owner City,State,Zip: OAKLAND, CA 946021413  
Owner Phone: Not reported  
Owner Fax: Not reported  
Contact Name: LINDSAY GOTTLIEB  
Contact Address: 925 GLENDOME CIR  
Contact Address 2: Not reported  
City,State,Zip: OAKLAND, CA 946021413  
Contact Phone: Not reported  
Contact Fax: Not reported  
Facility Status: Inactive  
Facility Type: TEMPORARY  
Category: STATE  
Latitude: 37.812239  
Longitude: -122.220568

**HAZNET:**

Name: LINDSAY GOTTLIEB  
Address: 925 GLENDOME CIR  
Address 2: Not reported  
City,State,Zip: OAKLAND, CA 946021413  
Contact: LINDSAY GOTTLIEB  
Telephone: 5103161837  
Mailing Name: Not reported  
Mailing Address: 925 GLENDOME CIR

Year: 2014  
Gepaid: CAC002788128  
TSD EPA ID: CAD981382732  
CA Waste Code: 151 - Asbestos containing waste

Map ID  
 Direction  
 Distance  
 Elevation

MAP FINDINGS

Site

Database(s)

EDR ID Number  
 EPA ID Number

**LINDSAY GOTTLIEB (Continued)**

**S118223800**

Disposal Method: H132 - Landfill Or Surface Impoundment That Will Be Closed As  
 Landfill( To Include On-Site Treatment And/Or Stabilization)  
 Tons: 0.4

Additional Info:

Year: 2014  
 Gen EPA ID: CAC002788128

Shipment Date: 20141003  
 Creation Date: 11/22/2014 22:15:06  
 Receipt Date: 20141013  
 Manifest ID: 013458678JJK  
 Trans EPA ID: CAL000291177  
 Trans Name: SYNERGY ENTERPRISES INC  
 Trans 2 EPA ID: CAR000037283  
 Trans 2 Name: WORLD ENVIRONMENTAL & ENERGY  
 TSDf EPA ID: CAD981382732  
 Trans Name: ALTAMONT LANDFILL  
 TSDf Alt EPA ID: Not reported  
 TSDf Alt Name: Not reported  
 Waste Code Description: 151 - Asbestos-containing waste  
 RCRA Code: Not reported  
 Meth Code: H132 - Landfill Or Surface Impoundment That Will Be Closed As  
 Landfill( To Include On-Site Treatment And/Or Stabilization)

Quantity Tons: 0.4  
 Waste Quantity: 1  
 Quantity Unit: Y  
 Additional Code 1: Not reported  
 Additional Code 2: Not reported  
 Additional Code 3: Not reported  
 Additional Code 4: Not reported  
 Additional Code 5: Not reported

**JZ1809 F & G CLEANERS**  
**SSE 1478 MACARTHUR BLVD**  
**1/8-1/4 OAKLAND, CA**  
**0.248 mi.**  
**1309 ft. Site 3 of 3 in cluster JZ**

**EDR Hist Cleaner 1009141920**  
**N/A**

**Actual:** EDR Hist Cleaner  
**198 ft.**

**Focus Map:** Year: Name: Type:  
**11 1967 F & G CLEANERS CLEANERS AND DYERS**

**JC1810 CARLA KLETZER**  
**ESE 1635 LEIMERT BOULEVARD**  
**1/8-1/4 OAKLAND, CA 94602**  
**0.248 mi.**  
**1310 ft. Site 5 of 7 in cluster JC**

**HWTS S124706074**  
**HAZNET N/A**

**Actual:** HWTS:  
**406 ft.** Name: CARLA KLETZER  
**Focus Map:** Address: 1635 LEIMERT BOULEVARD  
**9** Address 2: Not reported  
 City,State,Zip: OAKLAND, CA 94602

Map ID  
Direction  
Distance  
Elevation

MAP FINDINGS

Site

Database(s)

EDR ID Number  
EPA ID Number

**CARLA KLETZER (Continued)**

**S124706074**

EPA ID: CAC002987871  
Inactive Date: 02/04/2019  
Create Date: 11/05/2018  
Last Act Date: Not reported  
Mailing Name: Not reported  
Mailing Address: 1555 LAKESIDE DRIVE  
Mailing Address 2: Not reported  
Mailing City,State,Zip: OAKLAND, CA 94612  
Owner Name: CARLA KLETZER  
Owner Address: 1555 LAKESIDE DRIVE  
Owner Address 2: Not reported  
Owner City,State,Zip: OAKLAND, CA 94612  
Owner Phone: Not reported  
Owner Fax: Not reported  
Contact Name: CARLA KLETZER  
Contact Address: 1555 LAKESIDE DRIVE  
Contact Address 2: Not reported  
City,State,Zip: OAKLAND, CA 94612  
Contact Phone: Not reported  
Contact Fax: Not reported  
Facility Status: Inactive  
Facility Type: TEMPORARY  
Category: STATE  
Latitude: 37.811484  
Longitude: -122.210224

**HAZNET:**

Name: CARLA KLETZER  
Address: 1635 LEIMERT BOULEVARD  
Address 2: Not reported  
City,State,Zip: OAKLAND, CA 94612  
Contact: CARLA KLETZER  
Telephone: 5103069111  
Mailing Name: Not reported  
Mailing Address: 1555 LAKESIDE DRIVE

Year: 2018  
Gepaid: CAC002987871  
TSD EPA ID: CAD982042475  
CA Waste Code: 151 - Asbestos containing waste  
Disposal Method: H132 - Landfill Or Surface Impoundment That Will Be Closed As  
Landfill( To Include On-Site Treatment And/Or Stabilization)  
Tons: 0.23000

JC1811 **CARLA KLETZER**  
ESE **1635 LEIMERT BOULEVARD**  
1/8-1/4 **OAKLAND, CA 94602**  
0.248 mi.  
1310 ft. **Site 6 of 7 in cluster JC**

**FINDS 1024652725**  
**ECHO N/A**

**Actual:** FINDS:  
**406 ft.** Registry ID: 110070441113

**Focus Map:**  
**9** [Click Here for FRS Facility Detail Report:](#)

Environmental Interest/Information System:  
The Resource Conservation and Recovery Act Information System

Map ID  
 Direction  
 Distance  
 Elevation

MAP FINDINGS

Site

Database(s)

EDR ID Number  
 EPA ID Number

**CARLA KLETZER (Continued)**

**1024652725**

(RCRAInfo) is EPA's comprehensive information system in support of the Resource Conservation and Recovery Act (RCRA) of 1976 and the Hazardous and Solid Waste Amendments (HSWA) of 1984. It tracks many types of information about generators, transporters, treaters, storers, and disposers of hazardous waste.

[Click this hyperlink](#) while viewing on your computer to access additional FINDS: detail in the EDR Site Report.

**ECHO:**

Envid: 1024652725  
 Registry ID: 110070441113  
 DFR URL: <http://echo.epa.gov/detailed-facility-report?fid=110070441113>  
 Name: CARLA KLETZER  
 Address: 1635 LEIMERT BOULEVARD  
 City,State,Zip: OAKLAND, CA 94602

JC1812  
 ESE  
 1/8-1/4  
 0.248 mi.  
 1310 ft.

**CARLA KLETZER**  
**1635 LEIMERT BOULEVARD**  
**OAKLAND, CA 94602**  
 Site 7 of 7 in cluster JC

**RCRA NonGen / NLR 1024767991**  
**CAC002987871**

**Actual:**  
**406 ft.**

**Focus Map:**  
**9**

RCRA Listings:  
 Date Form Received by Agency: 20181105  
 Handler Name: Carla Kletzer  
 Handler Address: 1635 LEIMERT BOULEVARD  
 Handler City,State,Zip: OAKLAND, CA 94602  
 EPA ID: CAC002987871  
 Contact Name: CARLA KLETZER  
 Contact Address: 1555 LAKESIDE DRIVE  
 Contact City,State,Zip: OAKLAND, CA 94612  
 Contact Telephone: 510-306-9111  
 Contact Fax: Not reported  
 Contact Email: SHACARRAHENDERSON@ALLIANCE-ENVIRO.COM  
 Contact Title: Not reported  
 EPA Region: 09  
 Land Type: Not reported  
 Federal Waste Generator Description: Not a generator, verified  
 Non-Notifier: Not reported  
 Biennial Report Cycle: Not reported  
 Accessibility: Not reported  
 Active Site Indicator: Handler Activities  
 State District Owner: Not reported  
 State District: Not reported  
 Mailing Address: 1555 LAKESIDE DRIVE  
 Mailing City,State,Zip: OAKLAND, CA 94612  
 Owner Name: Carla Kletzer  
 Owner Type: Other  
 Operator Name: Carla Kletzer  
 Operator Type: Other  
 Short-Term Generator Activity: No  
 Importer Activity: No  
 Mixed Waste Generator: No  
 Transporter Activity: No  
 Transfer Facility Activity: No  
 Recycler Activity with Storage: No  
 Small Quantity On-Site Burner Exemption: No



Map ID  
 Direction  
 Distance  
 Elevation

MAP FINDINGS

Site

Database(s)

EDR ID Number  
 EPA ID Number

**CARLA KLETZER (Continued)**

**1024767991**

Smelting Melting and Refining Furnace Exemption:	No
Underground Injection Control:	No
Off-Site Waste Receipt:	No
Universal Waste Indicator:	Yes
Universal Waste Destination Facility:	Yes
Federal Universal Waste:	No
Active Site State-Reg Handler:	---
Federal Facility Indicator:	Not reported
Hazardous Secondary Material Indicator:	N
Sub-Part K Indicator:	Not reported
2018 GPRC Permit Baseline:	Not on the Baseline
2018 GPRC Renewals Baseline:	Not on the Baseline
202 GPRC Corrective Action Baseline:	No
Subject to Corrective Action Universe:	No
Non-TSDFs Where RCRA CA has Been Imposed Universe:	No
Corrective Action Priority Ranking:	No NCAPS ranking
Environmental Control Indicator:	No
Institutional Control Indicator:	No
Human Exposure Controls Indicator:	N/A
Groundwater Controls Indicator:	N/A
Significant Non-Complier Universe:	No
Unaddressed Significant Non-Complier Universe:	No
Addressed Significant Non-Complier Universe:	No
Significant Non-Complier With a Compliance Schedule Universe:	No
Financial Assurance Required:	Not reported
Handler Date of Last Change:	20181120
Recognized Trader-Importer:	No
Recognized Trader-Exporter:	No
Importer of Spent Lead Acid Batteries:	No
Exporter of Spent Lead Acid Batteries:	No
Recycler Activity Without Storage:	No
Manifest Broker:	No
Sub-Part P Indicator:	No

**Handler - Owner Operator:**

Owner/Operator Indicator:	Owner
Owner/Operator Name: CARLA KLETZER	
Legal Status:	Other
Date Became Current:	Not reported
Date Ended Current:	Not reported
Owner/Operator Address:	1555 LAKESIDE DRIVE
Owner/Operator City,State,Zip:	OAKLAND, CA 94612
Owner/Operator Telephone:	510-306-9111
Owner/Operator Telephone Ext:	Not reported
Owner/Operator Fax:	Not reported
Owner/Operator Email:	Not reported

Owner/Operator Indicator:	Operator
Owner/Operator Name: CARLA KLETZER	
Legal Status:	Other
Date Became Current:	Not reported
Date Ended Current:	Not reported
Owner/Operator Address:	1555 LAKESIDE DRIVE
Owner/Operator City,State,Zip:	OAKLAND, CA 94612
Owner/Operator Telephone:	510-306-9111
Owner/Operator Telephone Ext:	Not reported

Map ID  
Direction  
Distance  
Elevation

MAP FINDINGS

Site

Database(s)

EDR ID Number  
EPA ID Number

**CARLA KLETZER (Continued)**

**1024767991**

Owner/Operator Fax: Not reported  
Owner/Operator Email: Not reported

Historic Generators:

Receive Date: 20181105  
Handler Name: CARLA KLETZER  
Federal Waste Generator Description: Not a generator, verified  
State District Owner: Not reported  
Large Quantity Handler of Universal Waste: No  
Recognized Trader Importer: No  
Recognized Trader Exporter: No  
Spent Lead Acid Battery Importer: No  
Spent Lead Acid Battery Exporter: No  
Current Record: Yes  
Non Storage Recycler Activity: Not reported  
Electronic Manifest Broker: Not reported

List of NAICS Codes and Descriptions:

NAICS Code: 56299  
NAICS Description: ALL OTHER WASTE MANAGEMENT SERVICES

Facility Has Received Notices of Violations:

Violations: No Violations Found

Evaluation Action Summary:

Evaluations: No Evaluations Found

KI1813  
WNW  
1/8-1/4  
0.248 mi.  
1312 ft.

**LARRY FRYMAN**  
**1730 TRESTLE GLEN RD**  
**PIEDMONT, CA 94610**  
**Site 1 of 6 in cluster KI**

**ECHO 1026678527**  
**N/A**

Actual:  
267 ft.

ECHO:

Envid: 1026678527  
Registry ID: 110070905173  
DFR URL: <http://echo.epa.gov/detailed-facility-report?fid=110070905173>  
Name: LARRY FRYMAN  
Address: 1730 TRESTLE GLEN RD  
City,State,Zip: PIEDMONT, CA 94610

Focus Map:  
9

KI1814  
WNW  
1/8-1/4  
0.248 mi.  
1312 ft.

**LARRY FRYMAN**  
**1730 TRESTLE GLEN ROAD**  
**OAKLAND, CA 94610**  
**Site 2 of 6 in cluster KI**

**HWTS S127103517**  
**N/A**

Actual:  
267 ft.

HWTS:

Name: LARRY FRYMAN  
Address: 1730 TRESTLE GLEN ROAD  
Address 2: Not reported  
City,State,Zip: OAKLAND, CA 94610  
EPA ID: CAC003092865

Focus Map:  
9

Map ID  
Direction  
Distance  
Elevation

MAP FINDINGS

Site

Database(s)

EDR ID Number  
EPA ID Number

**LARRY FRYMAN (Continued)**

**S127103517**

Inactive Date: 02/12/2021  
Create Date: 11/13/2020  
Last Act Date: Not reported  
Mailing Name: Not reported  
Mailing Address: 1730 TRESTLE GLEN ROAD  
Mailing Address 2: Not reported  
Mailing City,State,Zip: OAKLAND, CA 94610  
Owner Name: LARRY FRYMAN  
Owner Address: 1730 TRESTLE GLEN ROAD  
Owner Address 2: Not reported  
Owner City,State,Zip: OAKLAND, CA 94610  
Owner Phone: Not reported  
Owner Fax: Not reported  
Contact Name: LARRY FRYMAN  
Contact Address: 1730 TRESTLE GLEN ROAD  
Contact Address 2: Not reported  
City,State,Zip: OAKLAND, CA 94610  
Contact Phone: Not reported  
Contact Fax: Not reported  
Facility Status: Inactive  
Facility Type: TEMPORARY  
Category: STATE  
Latitude: 37.81373699  
Longitude: -122.21930503

**KI1815 LARRY FRYMAN**  
**WNW 1730 TRESTLE GLEN RD**  
**1/8-1/4 PIEDMONT, CA 94610**  
**0.248 mi.**  
**1312 ft. Site 3 of 6 in cluster KI**

**HWTS S117282022**  
**HAZNET N/A**

**Actual:** 267 ft. **HWTS:**  
**Focus Map:** 9  
Name: LARRY FRYMAN  
Address: 1730 TRESTLE GLEN RD  
Address 2: Not reported  
City,State,Zip: PIEDMONT, CA 94610  
EPA ID: CAC003092871  
Inactive Date: 02/12/2021  
Create Date: 11/13/2020  
Last Act Date: Not reported  
Mailing Name: Not reported  
Mailing Address: 1730 TRESTLE GLEN RD  
Mailing Address 2: Not reported  
Mailing City,State,Zip: PIEDMONT, CA 94610  
Owner Name: LARRY FRYMAN  
Owner Address: 1730 TRESTLE GLEN RD  
Owner Address 2: Not reported  
Owner City,State,Zip: PIEDMONT, CA 94610  
Owner Phone: Not reported  
Owner Fax: Not reported  
Contact Name: LARRY FRYMAN  
Contact Address: 1730 TRESTLE GLEN RD  
Contact Address 2: Not reported  
City,State,Zip: PIEDMONT, CA 94610  
Contact Phone: Not reported  
Contact Fax: Not reported  
Facility Status: Inactive  
Facility Type: TEMPORARY

Map ID  
Direction  
Distance  
Elevation

MAP FINDINGS

Site

Database(s)

EDR ID Number  
EPA ID Number

**LARRY FRYMAN (Continued)**

**S117282022**

Category: STATE  
Latitude: 37.81373699  
Longitude: -122.21930503  
  
Name: LARRY FRYMAN  
Address: 1730 TRESTLE GLEN RD  
Address 2: Not reported  
City,State,Zip: PIEDMONT, CA 94610  
EPA ID: CAC002715903  
Inactive Date: 04/04/2013  
Create Date: 01/03/2013  
Last Act Date: Not reported  
Mailing Name: Not reported  
Mailing Address: 1730 TRESTLE GLEN RD  
Mailing Address 2: Not reported  
Mailing City,State,Zip: PIEDMONT, CA 946101868  
Owner Name: LARRY FRYMAN  
Owner Address: 1730 TRESTLE GLEN RD  
Owner Address 2: Not reported  
Owner City,State,Zip: PIEDMONT, CA 946101868  
Owner Phone: Not reported  
Owner Fax: Not reported  
Contact Name: LARRY FRYMAN  
Contact Address: 1730 TRESTLE GLEN RD  
Contact Address 2: Not reported  
City,State,Zip: PIEDMONT, CA 946101868  
Contact Phone: Not reported  
Contact Fax: Not reported  
Facility Status: Inactive  
Facility Type: TEMPORARY  
Category: STATE  
Latitude: 37.81368  
Longitude: -122.21972

**HAZNET:**

Name: LARRY FRYMAN  
Address: 1730 TRESTLE GLEN RD  
Address 2: Not reported  
City,State,Zip: PIEDMONT, CA 94610  
Contact: LARRY FRYMAN  
Telephone: 5105310292  
Mailing Name: Not reported  
Mailing Address: 1730 TRESTLE GLEN RD

Year: 2020  
Gepaid: CAC003092871  
TSD EPA ID: CAD981382732  
CA Waste Code: 151 - Asbestos containing waste  
Disposal Method: H132 - Landfill Or Surface Impoundment That Will Be Closed As Landfill( To Include On-Site Treatment And/Or Stabilization)  
Tons: 0.23

Year: 2013  
Gepaid: CAC002715903  
TSD EPA ID: CAD981382732  
CA Waste Code: 151 - Asbestos containing waste  
Disposal Method: H132 - Landfill Or Surface Impoundment That Will Be Closed As

Map ID  
Direction  
Distance  
Elevation

MAP FINDINGS

Site

Database(s)

EDR ID Number  
EPA ID Number

**LARRY FRYMAN (Continued)**

**S117282022**

Tons: Landfill( To Include On-Site Treatment And/Or Stabilization)  
0.4

Additional Info:

Year: 2020  
Gen EPA ID: CAC003092871  
  
Shipment Date: 11/13/2020  
Creation Date: 11/27/2020  
Receipt Date: 11/17/2020  
Manifest ID: 013457584JJK  
Trans EPA ID: CAL000438487  
Trans Name: SYNERGY EE INC  
Trans 2 EPA ID: CAR000272773  
Trans 2 Name: UNI WASTE LLC  
TSDf EPA ID: CAD981382732  
Trans Name: ALTAMONT LANDFILL & RESOURCE RECOVERY FACILITY  
TSDf Alt EPA ID: Not reported  
TSDf Alt Name: Not reported  
Waste Code Description: 151 - Asbestos-containing waste  
RCRA Code: Not reported  
Meth Code: H132 - Landfill Or Surface Impoundment That Will Be Closed As  
Landfill( To Include On-Site Treatment And/Or Stabilization)  
  
Quantity Tons: 0.23  
Waste Quantity: 1  
Quantity Unit: Y  
Additional Code 1: Not reported  
Additional Code 2: Not reported  
Additional Code 3: Not reported  
Additional Code 4: Not reported  
Additional Code 5: Not reported

Detail Two:

Year: 2020  
EM Manifest ID: a8a448f8-a082-408b-8143-cb69f6b16de2  
Shipment Date: 11/13/2020  
Receipt Date: 11/17/2020  
Manifest Number: 013457584JJK  
Generator EPA ID: CAC003092871  
Name: LARRY FRYMAN  
Address: 1730 TRESTLE GLEN RD  
Address 2: Not reported  
City: PIEDMONT  
Zip: 94610  
Telephone: 800-439-9610  
Contact: LARRY FRYMAN  
Contact Telephone: 510-531-0292  
Transporter 1 EPA ID: CAL000438487  
Transporter 1 Emergency Number: Not reported  
Transporter 2 EPA ID: CAR000272773  
Transporter 2 Emergency Number: Not reported  
TSDf EPA ID: CAD981382732  
TSDf Name: ALTAMONT LANDFILL & RESOURCE RECOVERY FACILITY  
TSDf Address 1: ALTAMONT PASS RD  
TSDf Address 2: Not reported

Map ID  
Direction  
Distance  
Elevation

MAP FINDINGS

Site

Database(s)

EDR ID Number  
EPA ID Number

**LARRY FRYMAN (Continued)**

**S117282022**

TSDf City:	LIVERMORE
TSDf Zip:	94551
TSDf Telephone:	Not reported
State:	
Year:	2020
EM Manifest ID:	a8a448f8-a082-408b-8143-cb69f6b16de2
Generator EPA ID:	CAC003092871
Shipment Date:	2020-11-13
Manifest Number:	013457584JJK
Line Number:	1
Method Code:	H132
Quantity Tons:	0.23000
Quantity Waste:	1.000000
Quantity Unit:	Y
Number of Containers:	10
Type of Container:	Burlap, cloth, paper, or plastic bags
Quantity Type:	Cubic Yards
State Code:	151
Additional Info:	
Year:	2013
Gen EPA ID:	CAC002715903
Shipment Date:	20130109
Creation Date:	3/13/2013 22:15:38
Receipt Date:	20130115
Manifest ID:	010885043JJK
Trans EPA ID:	CAL000291177
Trans Name:	SYNERGY ENTERPRISES INC
Trans 2 EPA ID:	CAR000037283
Trans 2 Name:	WORLD ENVIRONMENTAL & ENERGY
TSDf EPA ID:	CAD981382732
Trans Name:	ALTAMONT LANDFILL
TSDf Alt EPA ID:	Not reported
TSDf Alt Name:	Not reported
Waste Code Description:	151 - Asbestos-containing waste
RCRA Code:	Not reported
Meth Code:	H132 - Landfill Or Surface Impoundment That Will Be Closed As Landfill( To Include On-Site Treatment And/Or Stabilization)
Quantity Tons:	0.4
Waste Quantity:	1
Quantity Unit:	Y
Additional Code 1:	Not reported
Additional Code 2:	Not reported
Additional Code 3:	Not reported
Additional Code 4:	Not reported
Additional Code 5:	Not reported

Map ID  
 Direction  
 Distance  
 Elevation

MAP FINDINGS

Site

Database(s)

EDR ID Number  
 EPA ID Number

**KI1816**  
**WNW**  
**1/8-1/4**  
**0.248 mi.**  
**1312 ft.**

**LARRY FRYMAN**  
**1730 TRESTLE GLEN ROAD**  
**OAKLAND, CA 94610**

**RCRA NonGen / NLR**

**1026486702**  
**CAC003092865**

**Site 4 of 6 in cluster KI**

**Actual:**  
**267 ft.**

**Focus Map:**  
**9**

RCRA Listings:	20201113
Date Form Received by Agency:	Larry Fryman
Handler Name:	1730 TRESTLE GLEN ROAD
Handler Address:	OAKLAND, CA 94610
Handler City,State,Zip:	CAC003092865
EPA ID:	LARRY FRYMAN
Contact Name:	1730 TRESTLE GLEN ROAD
Contact Address:	OAKLAND, CA 94610
Contact City,State,Zip:	510-531-0290
Contact Telephone:	Not reported
Contact Fax:	GISELLE.ESPIRITU@SYNERGYCOMPANIES.ORG
Contact Email:	Not reported
Contact Title:	09
EPA Region:	Not reported
Land Type:	Not a generator, verified
Federal Waste Generator Description:	Not reported
Non-Notifier:	Not reported
Biennial Report Cycle:	Not reported
Accessibility:	Not reported
Active Site Indicator:	Not reported
State District Owner:	Not reported
State District:	Not reported
Mailing Address:	1730 TRESTLE GLEN ROAD
Mailing City,State,Zip:	OAKLAND, CA 94610
Owner Name:	Larry Fryman
Owner Type:	Other
Operator Name:	Larry Fryman
Operator Type:	Other
Short-Term Generator Activity:	No
Importer Activity:	No
Mixed Waste Generator:	No
Transporter Activity:	No
Transfer Facility Activity:	No
Recycler Activity with Storage:	No
Small Quantity On-Site Burner Exemption:	No
Smelting Melting and Refining Furnace Exemption:	No
Underground Injection Control:	No
Off-Site Waste Receipt:	No
Universal Waste Indicator:	No
Universal Waste Destination Facility:	No
Federal Universal Waste:	No
Active Site State-Reg Handler:	---
Federal Facility Indicator:	Not reported
Hazardous Secondary Material Indicator:	N
Sub-Part K Indicator:	Not reported
2018 GPRC Permit Baseline:	Not on the Baseline
2018 GPRC Renewals Baseline:	Not on the Baseline
202 GPRC Corrective Action Baseline:	No
Subject to Corrective Action Universe:	No
Non-TSDFs Where RCRA CA has Been Imposed Universe:	No
Corrective Action Priority Ranking:	No NCAPS ranking
Environmental Control Indicator:	No
Institutional Control Indicator:	No

Map ID  
Direction  
Distance  
Elevation

MAP FINDINGS

Site

Database(s)

EDR ID Number  
EPA ID Number

**LARRY FRYMAN (Continued)**

**1026486702**

Human Exposure Controls Indicator: N/A  
Groundwater Controls Indicator: N/A  
Significant Non-Complier Universe: No  
Unaddressed Significant Non-Complier Universe: No  
Addressed Significant Non-Complier Universe: No  
Significant Non-Complier With a Compliance Schedule Universe: No  
Financial Assurance Required: Not reported  
Handler Date of Last Change: 20201117  
Recognized Trader-Importer: No  
Recognized Trader-Exporter: No  
Importer of Spent Lead Acid Batteries: No  
Exporter of Spent Lead Acid Batteries: No  
Recycler Activity Without Storage: No  
Manifest Broker: No  
Sub-Part P Indicator: No

Handler - Owner Operator:

Owner/Operator Indicator: Operator  
Owner/Operator Name: LARRY FRYMAN  
Legal Status: Other  
Date Became Current: Not reported  
Date Ended Current: Not reported  
Owner/Operator Address: 1730 TRESTLE GLEN ROAD  
Owner/Operator City,State,Zip: OAKLAND, CA 94610  
Owner/Operator Telephone: 510-531-0290  
Owner/Operator Telephone Ext: Not reported  
Owner/Operator Fax: Not reported  
Owner/Operator Email: Not reported

Owner/Operator Indicator: Owner  
Owner/Operator Name: LARRY FRYMAN  
Legal Status: Other  
Date Became Current: Not reported  
Date Ended Current: Not reported  
Owner/Operator Address: 1730 TRESTLE GLEN ROAD  
Owner/Operator City,State,Zip: OAKLAND, CA 94610  
Owner/Operator Telephone: 510-531-0290  
Owner/Operator Telephone Ext: Not reported  
Owner/Operator Fax: Not reported  
Owner/Operator Email: Not reported

Historic Generators:

Receive Date: 20201113  
Handler Name: LARRY FRYMAN  
Federal Waste Generator Description: Not a generator, verified  
State District Owner: Not reported  
Large Quantity Handler of Universal Waste: No  
Recognized Trader Importer: No  
Recognized Trader Exporter: No  
Spent Lead Acid Battery Importer: No  
Spent Lead Acid Battery Exporter: No  
Current Record: Yes  
Non Storage Recycler Activity: Not reported  
Electronic Manifest Broker: Not reported



Map ID  
 Direction  
 Distance  
 Elevation

MAP FINDINGS

Site

Database(s)

EDR ID Number  
 EPA ID Number

**LARRY FRYMAN (Continued)**

**1026486702**

List of NAICS Codes and Descriptions:

NAICS Code: 56299  
 NAICS Description: ALL OTHER WASTE MANAGEMENT SERVICES

Facility Has Received Notices of Violations:

Violations: No Violations Found

Evaluation Action Summary:

Evaluations: No Evaluations Found

**KI1817**  
**WNW**  
**1/8-1/4**  
**0.248 mi.**  
**1312 ft.**

**LARRY FRYMAN**  
**1730 TRESTLE GLEN RD**  
**PIEDMONT, CA 94610**  
**Site 5 of 6 in cluster KI**

**FINDS 1026779029**  
**N/A**

**Actual:**  
**267 ft.**

**FINDS:**  
 Registry ID: 110070905173

**Focus Map:**  
**9**

Click Here for FRS Facility Detail Report:

Environmental Interest/Information System:

The Resource Conservation and Recovery Act Information System (RCRAInfo) is EPA's comprehensive information system in support of the Resource Conservation and Recovery Act (RCRA) of 1976 and the Hazardous and Solid Waste Amendments (HSWA) of 1984. It tracks many types of information about generators, transporters, treaters, storers, and disposers of hazardous waste.

Click this hyperlink while viewing on your computer to access additional FINDS: detail in the EDR Site Report.

**KI1818**  
**WNW**  
**1/8-1/4**  
**0.248 mi.**  
**1312 ft.**

**LARRY FRYMAN**  
**1730 TRESTLE GLEN RD**  
**PIEDMONT, CA 94610**  
**Site 6 of 6 in cluster KI**

**RCRA NonGen / NLR 1026486708**  
**CAC003092871**

**Actual:**  
**267 ft.**

RCRA Listings:

Date Form Received by Agency: 20201113  
 Handler Name: Larry Fryman  
 Handler Address: 1730 TRESTLE GLEN RD  
 Handler City,State,Zip: PIEDMONT, CA 94610  
 EPA ID: CAC003092871  
 Contact Name: LARRY FRYMAN  
 Contact Address: 1730 TRESTLE GLEN RD  
 Contact City,State,Zip: PIEDMONT, CA 94610  
 Contact Telephone: 510-531-0292  
 Contact Fax: Not reported  
 Contact Email: GISELLE.ESPIRITU@SYNERGYCOMPANIES.ORG  
 Contact Title: Not reported  
 EPA Region: 09  
 Land Type: Not reported  
 Federal Waste Generator Description: Not a generator, verified  
 Non-Notifier: Not reported

**Focus Map:**  
**9**

Map ID  
 Direction  
 Distance  
 Elevation

MAP FINDINGS

Site

Database(s)

EDR ID Number  
 EPA ID Number

**LARRY FRYMAN (Continued)**

**1026486708**

Biennial Report Cycle:	Not reported
Accessibility:	Not reported
Active Site Indicator:	Not reported
State District Owner:	Not reported
State District:	Not reported
Mailing Address:	1730 TRESTLE GLEN RD
Mailing City,State,Zip:	PIEDMONT, CA 94610
Owner Name:	Larry Fryman
Owner Type:	Other
Operator Name:	Larry Fryman
Operator Type:	Other
Short-Term Generator Activity:	No
Importer Activity:	No
Mixed Waste Generator:	No
Transporter Activity:	No
Transfer Facility Activity:	No
Recycler Activity with Storage:	No
Small Quantity On-Site Burner Exemption:	No
Smelting Melting and Refining Furnace Exemption:	No
Underground Injection Control:	No
Off-Site Waste Receipt:	No
Universal Waste Indicator:	No
Universal Waste Destination Facility:	No
Federal Universal Waste:	No
Active Site State-Reg Handler:	---
Federal Facility Indicator:	Not reported
Hazardous Secondary Material Indicator:	N
Sub-Part K Indicator:	Not reported
2018 GPRA Permit Baseline:	Not on the Baseline
2018 GPRA Renewals Baseline:	Not on the Baseline
202 GPRA Corrective Action Baseline:	No
Subject to Corrective Action Universe:	No
Non-TSDFs Where RCRA CA has Been Imposed Universe:	No
Corrective Action Priority Ranking:	No NCAPS ranking
Environmental Control Indicator:	No
Institutional Control Indicator:	No
Human Exposure Controls Indicator:	N/A
Groundwater Controls Indicator:	N/A
Significant Non-Complier Universe:	No
Unaddressed Significant Non-Complier Universe:	No
Addressed Significant Non-Complier Universe:	No
Significant Non-Complier With a Compliance Schedule Universe:	No
Financial Assurance Required:	Not reported
Handler Date of Last Change:	20201117
Recognized Trader-Importer:	No
Recognized Trader-Exporter:	No
Importer of Spent Lead Acid Batteries:	No
Exporter of Spent Lead Acid Batteries:	No
Recycler Activity Without Storage:	No
Manifest Broker:	No
Sub-Part P Indicator:	No

Handler - Owner Operator:	
Owner/Operator Indicator:	Owner
Owner/Operator Name: LARRY FRYMAN	
Legal Status:	Other

Map ID  
Direction  
Distance  
Elevation

MAP FINDINGS

Site

Database(s)

EDR ID Number  
EPA ID Number

**LARRY FRYMAN (Continued)**

**1026486708**

Date Became Current: Not reported  
Date Ended Current: Not reported  
Owner/Operator Address: 1730 TRESTLE GLEN RD  
Owner/Operator City,State,Zip: PIEDMONT, CA 94610  
Owner/Operator Telephone: 510-531-0292  
Owner/Operator Telephone Ext: Not reported  
Owner/Operator Fax: Not reported  
Owner/Operator Email: Not reported

Owner/Operator Indicator: Operator  
Owner/Operator Name: LARRY FRYMAN  
Legal Status: Other  
Date Became Current: Not reported  
Date Ended Current: Not reported  
Owner/Operator Address: 1730 TRESTLE GLEN RD  
Owner/Operator City,State,Zip: PIEDMONT, CA 94610  
Owner/Operator Telephone: 510-531-0292  
Owner/Operator Telephone Ext: Not reported  
Owner/Operator Fax: Not reported  
Owner/Operator Email: Not reported

Historic Generators:

Receive Date: 20201113  
Handler Name: LARRY FRYMAN  
Federal Waste Generator Description: Not a generator, verified  
State District Owner: Not reported  
Large Quantity Handler of Universal Waste: No  
Recognized Trader Importer: No  
Recognized Trader Exporter: No  
Spent Lead Acid Battery Importer: No  
Spent Lead Acid Battery Exporter: No  
Current Record: Yes  
Non Storage Recycler Activity: Not reported  
Electronic Manifest Broker: Not reported

List of NAICS Codes and Descriptions:

NAICS Code: 56299  
NAICS Description: ALL OTHER WASTE MANAGEMENT SERVICES

Facility Has Received Notices of Violations:

Violations: No Violations Found

Evaluation Action Summary:

Evaluations: No Evaluations Found

MAP FINDINGS

Map ID  
 Direction  
 Distance  
 Elevation

Site

Database(s)

EDR ID Number  
 EPA ID Number

**JG1819**    **JESSICA VAN TUYL**  
**NW**        **889 SUNNYHILLS RD**  
**1/8-1/4**    **OAKLAND, CA 94610**  
**0.248 mi.**  
**1312 ft.**    **Site 5 of 6 in cluster JG**

**HWTS**    **S117300621**  
**HAZNET**    **N/A**

**Actual:**  
**96 ft.**

**HWTS:**

**Focus Map:**  
**8**

Name: JESSICA VAN TUYL  
 Address: 889 SUNNYHILLS RD  
 Address 2: Not reported  
 City,State,Zip: OAKLAND, CA 94610  
 EPA ID: CAC002743297  
 Inactive Date: 12/10/2013  
 Create Date: 09/10/2013  
 Last Act Date: Not reported  
 Mailing Name: Not reported  
 Mailing Address: 889 SUNNYHILLS RD  
 Mailing Address 2: Not reported  
 Mailing City,State,Zip: OAKLAND, CA 94610  
 Owner Name: JESSICA VAN TUYL  
 Owner Address: 889 SUNNYHILLS RD  
 Owner Address 2: Not reported  
 Owner City,State,Zip: OAKLAND, CA 94610  
 Owner Phone: Not reported  
 Owner Fax: Not reported  
 Contact Name: JESSICA VAN TUYL  
 Contact Address: 889 SUNNYHILLS RD  
 Contact Address 2: Not reported  
 City,State,Zip: OAKLAND, CA 94610  
 Contact Phone: Not reported  
 Contact Fax: Not reported  
 Facility Status: Inactive  
 Facility Type: TEMPORARY  
 Category: STATE  
 Latitude: 37.808451  
 Longitude: -122.233887

**HAZNET:**

Name: JESSICA VAN TUYL  
 Address: 889 SUNNYHILLS RD  
 Address 2: Not reported  
 City,State,Zip: OAKLAND, CA 94610  
 Contact: JESSICA VAN TUYL  
 Telephone: 5108556398  
 Mailing Name: Not reported  
 Mailing Address: 889 SUNNYHILLS RD

Year: 2013  
 Gepaid: CAC002743297  
 TSD EPA ID: CAD981382732  
 CA Waste Code: 151 - Asbestos containing waste  
 Disposal Method: H132 - Landfill Or Surface Impoundment That Will Be Closed As Landfill( To Include On-Site Treatment And/Or Stabilization)  
 Tons: 0.4

**Additional Info:**

Year: 2013

Map ID  
Direction  
Distance  
Elevation

MAP FINDINGS

Site

Database(s)

EDR ID Number  
EPA ID Number

**JESSICA VAN TUYL (Continued)**

**S117300621**

Gen EPA ID: CAC002743297  
Shipment Date: 20130912  
Creation Date: 11/8/2013 22:15:06  
Receipt Date: 20130916  
Manifest ID: 011633996JJK  
Trans EPA ID: CAL000291177  
Trans Name: SYNERGY ENTERPRISES INC  
Trans 2 EPA ID: CAR000037283  
Trans 2 Name: WORLD ENVIRONMENTAL & ENERGY  
TSD EPA ID: CAD981382732  
Trans Name: ALTAMONT LANDFILL  
TSD EPA ID: Not reported  
TSD Name: Not reported  
Waste Code Description: 151 - Asbestos-containing waste  
RCRA Code: Not reported  
Meth Code: H132 - Landfill Or Surface Impoundment That Will Be Closed As Landfill( To Include On-Site Treatment And/Or Stabilization)  
Quantity Tons: 0.4  
Waste Quantity: 1  
Quantity Unit: Y  
Additional Code 1: Not reported  
Additional Code 2: Not reported  
Additional Code 3: Not reported  
Additional Code 4: Not reported  
Additional Code 5: Not reported

**KB1820  
NW  
1/8-1/4  
0.249 mi.  
1314 ft.**

**RIDDELL, YEE  
85 SANDRINGHAM RD  
PIEDMONT, CA 94611  
Site 2 of 2 in cluster KB**

**HWTS S118203406  
HAZNET N/A**

**Actual:  
421 ft.**

**HWTS:**

**Focus Map:  
9**

Name: RIDDELL, YEE  
Address: 85 SANDRINGHAM RD  
Address 2: Not reported  
City,State,Zip: PIEDMONT, CA 94611  
EPA ID: CAC002762626  
Inactive Date: 05/30/2014  
Create Date: 02/28/2014  
Last Act Date: Not reported  
Mailing Name: Not reported  
Mailing Address: 85 SANDRINGHAM RD  
Mailing Address 2: Not reported  
Mailing City,State,Zip: PIEDMONT, CA 946113612  
Owner Name: RIDDELL, YEE  
Owner Address: 85 SANDRINGHAM RD  
Owner Address 2: Not reported  
Owner City,State,Zip: PIEDMONT, CA 946113612  
Owner Phone: Not reported  
Owner Fax: Not reported  
Contact Name: RIDDELL, YEE  
Contact Address: 85 SANDRINGHAM RD  
Contact Address 2: Not reported  
City,State,Zip: PIEDMONT, CA 946113612  
Contact Phone: Not reported  
Contact Fax: Not reported

Map ID  
Direction  
Distance  
Elevation

MAP FINDINGS

Site

Database(s)

EDR ID Number  
EPA ID Number

**RIDDELL, YEE (Continued)**

**S118203406**

Facility Status: Inactive  
Facility Type: TEMPORARY  
Category: STATE  
Latitude: 37.816871  
Longitude: -122.216911

**HAZNET:**

Name: RIDDELL, YEE  
Address: 85 SANDRINGHAM RD  
Address 2: Not reported  
City, State, Zip: PIEDMONT, CA 946113612  
Contact: RIDDELL, YEE  
Telephone: 5105306527  
Mailing Name: Not reported  
Mailing Address: 85 SANDRINGHAM RD  
  
Year: 2014  
Gepaid: CAC002762626  
TSD EPA ID: CAD981382732  
CA Waste Code: 151 - Asbestos containing waste  
Disposal Method: H132 - Landfill Or Surface Impoundment That Will Be Closed As Landfill( To Include On-Site Treatment And/Or Stabilization)  
Tons: 0.4

**Additional Info:**

Year: 2014  
Gen EPA ID: CAC002762626  
  
Shipment Date: 20140307  
Creation Date: 5/14/2014 22:14:54  
Receipt Date: 20140317  
Manifest ID: 012492856JJK  
Trans EPA ID: CAR000050815  
Trans Name: PW STEPHENS ENVIRONMENTAL INC  
Trans 2 EPA ID: CAL000317320  
Trans 2 Name: UNIWASTE  
TSD EPA ID: CAD981382732  
Trans Name: ALTAMONT LANDFILL  
TSD Alt EPA ID: Not reported  
TSD Alt Name: Not reported  
Waste Code Description: 151 - Asbestos-containing waste  
RCRA Code: Not reported  
Meth Code: H132 - Landfill Or Surface Impoundment That Will Be Closed As Landfill( To Include On-Site Treatment And/Or Stabilization)  
  
Quantity Tons: 0.4  
Waste Quantity: 1  
Quantity Unit: Y  
Additional Code 1: Not reported  
Additional Code 2: Not reported  
Additional Code 3: Not reported  
Additional Code 4: Not reported  
Additional Code 5: Not reported

MAP FINDINGS

Map ID  
 Direction  
 Distance  
 Elevation

Site

Database(s)

EDR ID Number  
 EPA ID Number

**JG1821**    **LESLEY WEAVER**  
**NW**        **883 SUNNYHILLS RD**  
**1/8-1/4**    **OAKLAND, CA 94610**  
**0.249 mi.**  
**1314 ft.**    **Site 6 of 6 in cluster JG**

**HWTS**    **S123065488**  
**HAZNET**    **N/A**

**Actual:**  
**87 ft.**

**Focus Map:**  
**8**

**HWTS:**  
 Name: LESLEY WEAVER  
 Address: 883 SUNNYHILLS RD  
 Address 2: Not reported  
 City,State,Zip: OAKLAND, CA 94610  
 EPA ID: CAC002924119  
 Inactive Date: 11/17/2017  
 Create Date: 08/17/2017  
 Last Act Date: Not reported  
 Mailing Name: Not reported  
 Mailing Address: 883 SUNNYHILLS RD  
 Mailing Address 2: Not reported  
 Mailing City,State,Zip: OAKLAND, CA 94610  
 Owner Name: LESLEY WEAVER  
 Owner Address: 883 SUNNYHILLS RD  
 Owner Address 2: Not reported  
 Owner City,State,Zip: OAKLAND, CA 94610  
 Owner Phone: Not reported  
 Owner Fax: Not reported  
 Contact Name: LESLEY WEAVER  
 Contact Address: 883 SUNNYHILLS RD  
 Contact Address 2: Not reported  
 City,State,Zip: OAKLAND, CA 94610  
 Contact Phone: Not reported  
 Contact Fax: Not reported  
 Facility Status: Inactive  
 Facility Type: TEMPORARY  
 Category: STATE  
 Latitude: 37.808322  
 Longitude: -122.234058

**HAZNET:**  
 Name: LESLEY WEAVER  
 Address: 883 SUNNYHILLS RD  
 Address 2: Not reported  
 City,State,Zip: OAKLAND, CA 94610  
 Contact: LESLEY WEAVER  
 Telephone: 4159792617  
 Mailing Name: Not reported  
 Mailing Address: 883 SUNNYHILLS RD

Year: 2017  
 Gepaid: CAC002924119  
 TSD EPA ID: CAD981382732  
 CA Waste Code: 151 - Asbestos containing waste  
 Disposal Method: H132 - Landfill Or Surface Impoundment That Will Be Closed As Landfill( To Include On-Site Treatment And/Or Stabilization)  
 Tons: 0.23

**Additional Info:**  
 Year: 2017

Map ID  
Direction  
Distance  
Elevation

MAP FINDINGS

Site

Database(s)

EDR ID Number  
EPA ID Number

**LESLEY WEAVER (Continued)**

**S123065488**

Gen EPA ID: CAC002924119  
Shipment Date: 20170822  
Creation Date: 6/13/2018 18:30:59  
Receipt Date: 20170831  
Manifest ID: 017376879JJK  
Trans EPA ID: CAL000291177  
Trans Name: SYNERGY ENTERPRISES INC  
Trans 2 EPA ID: CAR000037283  
Trans 2 Name: WORLD ENVIRONMENTAL & ENERGY  
TSDf EPA ID: CAD981382732  
Trans Name: ALTAMONT LANDFILL  
TSDf Alt EPA ID: Not reported  
TSDf Alt Name: Not reported  
Waste Code Description: 151 - Asbestos-containing waste  
RCRA Code: Not reported  
Meth Code: H132 - Landfill Or Surface Impoundment That Will Be Closed As Landfill( To Include On-Site Treatment And/Or Stabilization)  
Quantity Tons: 0.23  
Waste Quantity: 1  
Quantity Unit: Y  
Additional Code 1: Not reported  
Additional Code 2: Not reported  
Additional Code 3: Not reported  
Additional Code 4: Not reported  
Additional Code 5: Not reported

JS1822  
NNW  
1/8-1/4  
0.249 mi.  
1316 ft.

**BRETT LANDFORD**  
**951 SUNNYHILLS RD**  
**OAKLAND, CA 94610**  
**Site 2 of 2 in cluster JS**

**HWTS S121003688**  
**HAZNET N/A**

**Actual:**  
**144 ft.**

**Focus Map:**  
**8**

**HWTS:**  
Name: BRETT LANDFORD  
Address: 951 SUNNYHILLS RD  
Address 2: Not reported  
City,State,Zip: OAKLAND, CA 94610  
EPA ID: CAC002867784  
Inactive Date: 10/05/2016  
Create Date: 07/05/2016  
Last Act Date: Not reported  
Mailing Name: Not reported  
Mailing Address: 951 SUNNYHILLS RD  
Mailing Address 2: Not reported  
Mailing City,State,Zip: OAKLAND, CA 946102414  
Owner Name: BRETT LANDFORD  
Owner Address: 951 SUNNYHILLS RD  
Owner Address 2: Not reported  
Owner City,State,Zip: OAKLAND, CA 946102414  
Owner Phone: Not reported  
Owner Fax: Not reported  
Contact Name: BRETT LANDFORD  
Contact Address: 951 SUNNYHILLS RD  
Contact Address 2: Not reported  
City,State,Zip: OAKLAND, CA 946102414  
Contact Phone: Not reported  
Contact Fax: Not reported



Map ID  
Direction  
Distance  
Elevation

MAP FINDINGS

Site

Database(s)

EDR ID Number  
EPA ID Number

**BRETT LANDFORD (Continued)**

**S121003688**

Facility Status: Inactive  
Facility Type: TEMPORARY  
Category: STATE  
Latitude: -90  
Longitude: 180

HAZNET:  
Name: BRETT LANDFORD  
Address: 951 SUNNYHILLS RD  
Address 2: Not reported  
City,State,Zip: OAKLAND, CA 946102414  
Contact: BRETT LANDFORD  
Telephone: 3127308232  
Mailing Name: Not reported  
Mailing Address: 951 SUNNYHILLS RD

Year: 2016  
Gepaid: CAC002867784  
TSD EPA ID: CAD982042475  
CA Waste Code: 151 - Asbestos containing waste  
Disposal Method: H132 - Landfill Or Surface Impoundment That Will Be Closed As Landfill( To Include On-Site Treatment And/Or Stabilization)  
Tons: 0.23

**KJ1823**    **CHRIS PANKOW**  
**NW**        **6808 ESTATES DR**  
**1/8-1/4**    **OAKLAND, CA 94611**  
**0.249 mi.**  
**1317 ft.**    **Site 1 of 2 in cluster KJ**

**HWTS**    **S117300234**  
**HAZNET**    **N/A**

**Actual:**        **HWTS:**  
**705 ft.**        **Name:** CHRIS PANKOW  
**Focus Map:**    **Address:** 6808 ESTATES DR  
**9**                **Address 2:** Not reported  
                    **City,State,Zip:** OAKLAND, CA 94611  
                    **EPA ID:** CAC002742730  
                    **Inactive Date:** 12/04/2013  
                    **Create Date:** 09/04/2013  
                    **Last Act Date:** Not reported  
                    **Mailing Name:** Not reported  
                    **Mailing Address:** 6808 ESTATES DR  
                    **Mailing Address 2:** Not reported  
                    **Mailing City,State,Zip:** OAKLAND, CA 94611  
                    **Owner Name:** CHRIS PANKOW  
                    **Owner Address:** 6808 ESTATES DR  
                    **Owner Address 2:** Not reported  
                    **Owner City,State,Zip:** OAKLAND, CA 94611  
                    **Owner Phone:** Not reported  
                    **Owner Fax:** Not reported  
                    **Contact Name:** CHRIS PANKOW  
                    **Contact Address:** 6808 ESTATES DR  
                    **Contact Address 2:** Not reported  
                    **City,State,Zip:** OAKLAND, CA 94611  
                    **Contact Phone:** Not reported  
                    **Contact Fax:** Not reported  
                    **Facility Status:** Inactive

Map ID  
Direction  
Distance  
Elevation

MAP FINDINGS

Site

Database(s)

EDR ID Number  
EPA ID Number

**CHRIS PANKOW (Continued)**

**S117300234**

Facility Type: TEMPORARY  
Category: STATE  
Latitude: 37.82083  
Longitude: -122.21055  
  
Name: CHRIS PANKOW  
Address: 6808 ESTATES DR  
Address 2: Not reported  
City,State,Zip: OAKLAND, CA 94611  
EPA ID: CAC002742732  
Inactive Date: 12/04/2013  
Create Date: 09/04/2013  
Last Act Date: Not reported  
Mailing Name: Not reported  
Mailing Address: 6808 ESTATES DR  
Mailing Address 2: Not reported  
Mailing City,State,Zip: OAKLAND, CA 94611  
Owner Name: CHRIS PANKOW - B.P.I. PROPERTIES  
Owner Address: 6808 ESTATES DR  
Owner Address 2: Not reported  
Owner City,State,Zip: OAKLAND, CA 94611  
Owner Phone: Not reported  
Owner Fax: Not reported  
Contact Name: CHRIS PANKOW  
Contact Address: 6808 ESTATES DR  
Contact Address 2: Not reported  
City,State,Zip: OAKLAND, CA 94611  
Contact Phone: Not reported  
Contact Fax: Not reported  
Facility Status: Inactive  
Facility Type: TEMPORARY  
Category: STATE  
Latitude: 37.82083  
Longitude: -122.21055

**HAZNET:**

Name: CHRIS PANKOW  
Address: 6808 ESTATES DR  
Address 2: Not reported  
City,State,Zip: OAKLAND, CA 94611  
Contact: CHRIS PANKOW  
Telephone: 5103332658  
Mailing Name: Not reported  
Mailing Address: 6808 ESTATES DR  
  
Year: 2013  
Gepaid: CAC002742732  
TSD EPA ID: CAD981382732  
CA Waste Code: 151 - Asbestos containing waste  
Disposal Method: H132 - Landfill Or Surface Impoundment That Will Be Closed As Landfill( To Include On-Site Treatment And/Or Stabilization)  
  
Tons: 0.4

**Additional Info:**

Year: 2013

Map ID  
Direction  
Distance  
Elevation

MAP FINDINGS

Site

Database(s)

EDR ID Number  
EPA ID Number

**CHRIS PANKOW (Continued)**

**S117300234**

Gen EPA ID: CAC002742732  
Shipment Date: 20130905  
Creation Date: 11/16/2013 22:15:06  
Receipt Date: 20130910  
Manifest ID: 011633952JJK  
Trans EPA ID: CAL000291177  
Trans Name: SYNERGY ENTERPRISES INC  
Trans 2 EPA ID: CAR000037283  
Trans 2 Name: WORLD ENVIRONMENTAL & ENERGY  
TSD EPA ID: CAD981382732  
Trans Name: ALTAMONT LANDFILL  
TSD EPA ID: Not reported  
TSD Name: Not reported  
Waste Code Description: 151 - Asbestos-containing waste  
RCRA Code: Not reported  
Meth Code: H132 - Landfill Or Surface Impoundment That Will Be Closed As Landfill( To Include On-Site Treatment And/Or Stabilization)  
Quantity Tons: 0.4  
Waste Quantity: 1  
Quantity Unit: Y  
Additional Code 1: Not reported  
Additional Code 2: Not reported  
Additional Code 3: Not reported  
Additional Code 4: Not reported  
Additional Code 5: Not reported

**KJ1824 NW**  
**1/8-1/4**  
**0.249 mi.**  
**1317 ft.**  
**AVI KLEIN**  
**6808 ESTATES DR**  
**PIEDMONT, CA 94611**  
**Site 2 of 2 in cluster KJ**

**HWTS** **S117283412**  
**HAZNET** **N/A**

**Actual:** 705 ft.  
**Focus Map:** 9  
HWTS:  
Name: AVI KLEIN  
Address: 6808 ESTATES DR  
Address 2: Not reported  
City,State,Zip: PIEDMONT, CA 94611  
EPA ID: CAC002717814  
Inactive Date: 04/23/2013  
Create Date: 01/22/2013  
Last Act Date: Not reported  
Mailing Name: Not reported  
Mailing Address: 6808 ESTATES DR  
Mailing Address 2: Not reported  
Mailing City,State,Zip: PIEDMONT, CA 946113224  
Owner Name: AVI KLEIN  
Owner Address: 6808 ESTATES DR  
Owner Address 2: Not reported  
Owner City,State,Zip: PIEDMONT, CA 946113224  
Owner Phone: Not reported  
Owner Fax: Not reported  
Contact Name: AVI KLEIN  
Contact Address: 6808 ESTATES DR  
Contact Address 2: Not reported  
City,State,Zip: PIEDMONT, CA 946113224  
Contact Phone: Not reported  
Contact Fax: Not reported

Map ID  
Direction  
Distance  
Elevation

MAP FINDINGS

Site

Database(s)

EDR ID Number  
EPA ID Number

**AVI KLEIN (Continued)**

**S117283412**

Facility Status: Inactive  
Facility Type: TEMPORARY  
Category: STATE  
Latitude: 37.82083  
Longitude: -122.21055

**HAZNET:**

Name: AVI KLEIN  
Address: 6808 ESTATES DR  
Address 2: Not reported  
City,State,Zip: PIEDMONT, CA 946113224  
Contact: AVI KLEIN  
Telephone: 2028413144  
Mailing Name: Not reported  
Mailing Address: 6808 ESTATES DR  
  
Year: 2013  
Gepaid: CAC002717814  
TSD EPA ID: CAD981382732  
CA Waste Code: 151 - Asbestos containing waste  
Disposal Method: H132 - Landfill Or Surface Impoundment That Will Be Closed As  
Landfill( To Include On-Site Treatment And/Or Stabilization)  
Tons: 0.4

**Additional Info:**

Year: 2013  
Gen EPA ID: CAC002717814  
  
Shipment Date: 20130123  
Creation Date: 3/15/2013 22:15:20  
Receipt Date: 20130130  
Manifest ID: 010885108JJK  
Trans EPA ID: CAL000291177  
Trans Name: SYNERGY ENTERPRISES INC  
Trans 2 EPA ID: CAR000037283  
Trans 2 Name: WORLD ENVIRONMENTAL & ENERGY  
TSD EPA ID: CAD981382732  
Trans Name: ALTAMONT LANDFILL  
TSD Alt EPA ID: Not reported  
TSD Alt Name: Not reported  
Waste Code Description: 151 - Asbestos-containing waste  
RCRA Code: Not reported  
Meth Code: H132 - Landfill Or Surface Impoundment That Will Be Closed As  
Landfill( To Include On-Site Treatment And/Or Stabilization)  
Quantity Tons: 0.4  
Waste Quantity: 1  
Quantity Unit: Y  
Additional Code 1: Not reported  
Additional Code 2: Not reported  
Additional Code 3: Not reported  
Additional Code 4: Not reported  
Additional Code 5: Not reported

MAP FINDINGS

Map ID  
 Direction  
 Distance  
 Elevation

Site

Database(s)

EDR ID Number  
 EPA ID Number

**1825**      **LEOR WEINBERGER**  
**NNW**      **945 SUNNYHILLS RD**  
**1/8-1/4**    **OAKLAND, CA 94610**  
**0.250 mi.**  
**1319 ft.**

**HWTS**    **S113773135**  
**HAZNET**   **N/A**

**Actual:**  
**141 ft.**

**Focus Map:**  
**8**

**HWTS:**  
 Name: LEOR WEINBERGER  
 Address: 945 SUNNYHILLS RD  
 Address 2: Not reported  
 City,State,Zip: OAKLAND, CA 94610  
 EPA ID: CAC002685445  
 Inactive Date: 08/05/2012  
 Create Date: 02/06/2012  
 Last Act Date: Not reported  
 Mailing Name: Not reported  
 Mailing Address: 945 SUNNYHILLS RD  
 Mailing Address 2: Not reported  
 Mailing City,State,Zip: OAKLAND, CA 94610  
 Owner Name: LEOR WEINBERGER  
 Owner Address: 945 SUNNYHILLS RD  
 Owner Address 2: Not reported  
 Owner City,State,Zip: OAKLAND, CA 94610  
 Owner Phone: Not reported  
 Owner Fax: Not reported  
 Contact Name: LEOR WEINBERGER  
 Contact Address: 945 SUNNYHILLS RD  
 Contact Address 2: Not reported  
 City,State,Zip: OAKLAND, CA 94610  
 Contact Phone: Not reported  
 Contact Fax: Not reported  
 Facility Status: Inactive  
 Facility Type: TEMPORARY  
 Category: STATE  
 Latitude: 37.809137  
 Longitude: -122.232746

**HAZNET:**  
 Name: LEOR WEINBERGER  
 Address: 945 SUNNYHILLS RD  
 Address 2: Not reported  
 City,State,Zip: OAKLAND, CA 94610  
 Contact: LEOR WEINBERGER  
 Telephone: 8586998213  
 Mailing Name: Not reported  
 Mailing Address: 945 SUNNYHILLS RD

Year: 2012  
 Gepaid: CAC002685445  
 TSD EPA ID: CAT080012602  
 CA Waste Code: 223 - Unspecified oil-containing waste  
 Disposal Method: H141 - Storage, Bulking, And/Or Transfer Off Site--No Treatment/Reovery (H010-H129) Or (H131-H135)  
 Tons: 1.251

**Additional Info:**  
 Year: 2012

Map ID  
Direction  
Distance  
Elevation

MAP FINDINGS

Site

Database(s)

EDR ID Number  
EPA ID Number

**LEOR WEINBERGER (Continued)**

**S113773135**

Gen EPA ID: CAC002685445

Shipment Date: 20120221  
Creation Date: 8/14/2012 16:05:47  
Receipt Date: 20120222  
Manifest ID: 007269754JJK  
Trans EPA ID: CAL000362980  
Trans Name: ICON ENVIRONMENTAL SERVICES INC  
Trans 2 EPA ID: Not reported  
Trans 2 Name: Not reported  
TSDf EPA ID: CAT080012602  
Trans Name: D/K DIXON  
TSDf Alt EPA ID: Not reported  
TSDf Alt Name: Not reported  
Waste Code Description: 223 - Unspecified oil-containing waste  
RCRA Code: Not reported  
Meth Code: H141 - Storage, Bulking, And/Or Transfer Off Site--No Treatment/Reovery (H010-H129) Or (H131-H135)

Quantity Tons: 1.251  
Waste Quantity: 300  
Quantity Unit: G  
Additional Code 1: Not reported  
Additional Code 2: Not reported  
Additional Code 3: Not reported  
Additional Code 4: Not reported  
Additional Code 5: Not reported

## ORPHAN SUMMARY

City	EDR ID	Site Name	Site Address	Zip	Database(s)
ALAMEDA COUNTY	2003639172		OYSTER BAY PARK		ERNS
ALAMEDA COUNTY	8854637		WEST CUSHING RD WEST OF HWY 880		ERNS
ALAMEDA COUNTY	2016164585		OAKLAND MIDDLE HARBOR		ERNS
ALAMEDA COUNTY	2019239536		OAKLAND ESTUARY		ERNS
ALAMEDA COUNTY	2008891006		OAKLAND INTERHARBOR		ERNS
ALAMEDA COUNTY	2005754369		OAKLAND ESTUARY		ERNS
ALAMEDA COUNTY	879475		BARGE ON OFFSHORE SIDE, OAKLAND OUTER HARBOUR ON SAN FRANSIS		ERNS
ALAMEDA COUNTY	S106391632		UNICORPORATED AREA OF COUNTY. ON KELSO ROAD 1/4 MILE WEST OF BYRON HIWAY		CHMIRS
ALAMEDA COUNTY	S106389700		MARTIN LUTHER KING SHORELINE ARROWHEAD MARSH ROAD		CHMIRS
ALAMEDA COUNTY	S105631148		EAST SIDE TOLL PLAZA. HWY 92		CHMIRS
ALAMEDA COUNTY	S105629547		EAST END OF ALAMEDA MARINA		CHMIRS
ALAMEDA COUNTY	S105631784		EAST OF YERBA BUENA ISLAND MOVING TO ENERGYVILLE		CHMIRS
ALAMEDA COUNTY	S106389019		OAKLAND ESTUARY		CHMIRS
ALAMEDA COUNTY	S106389099		BERTH 3, NAVAL SUPPLY DEPOT OAKLAND USN SHIP "KISKA"		CHMIRS
ALAMEDA COUNTY	S106389102		WARM SPRINGS,CALIF "UP INTERCHANGE" BETWEEN OAKLAND AND SAN JOSE		CHMIRS
ALAMEDA COUNTY	S105631517		OAKLAND INTERNATIONA AIRPORT		CHMIRS
ALAMEDA COUNTY	S105629859		TRANS - BAY TERMINAL OAKLAND SIDE		CHMIRS
ALAMEDA COUNTY	S105630181		OAKLAND INTERMODEL RAMP 1776 MIDDLEHARBOUR ROAD		CHMIRS
ALAMEDA COUNTY	S105630358		SR 24 EB AT SR 13 OAKLAND		CHMIRS
ALAMEDA COUNTY	S105630377		66 AVE +OAKPORT OAKLAND INTERSECTION		CHMIRS
ALAMEDA COUNTY	S105636451		VESSEL "METEOR" OAKLAND ARMY TERMINAL		CHMIRS
ALAMEDA COUNTY	S105642243		B GATE, BLDG M 104 OAKLAND AIRPORT		CHMIRS
ALAMEDA COUNTY	S105630946		OAKLAND RAILYARD TOS FACILITY		CHMIRS
LAFAYETTE	S126108672	SANDY OUZIEL	936 EAST STREET UNITS 2 3 & 4	94563	HAZNET
OAKLAND	1000251072	PACIFIC BELL	ROUND TOP FORMERLY KRE OAKLAND	94611	RCRA-SQG
OAKLAND	2013035690		2121 LINDEN AVE. & 584 14TH ST.		ERNS
OAKLAND	8857016		NB-880@ 14TH ST		ERNS
OAKLAND	8722275		LAKESIDE DR.@14TH/LAKE MERRITT		ERNS
OAKLAND	98461026		STUARY PARK INLET	94611	ERNS
OAKLAND	2009917657		E 18TH & PARK BLVD		ERNS
OAKLAND	2015123612		PARK BLVD		ERNS
OAKLAND	2010956418		UNDER PARK ST BRIDGE		ERNS
OAKLAND	2010938340		PARK STREET BRIDGE'		ERNS
OAKLAND	2019262853		500 BLOCK OF LAKE PARK AVE		ERNS
OAKLAND	2003656421		PARK STREET LANDING MARINA		ERNS
OAKLAND	8873290		PARK ST BRIDGE		ERNS
OAKLAND	2015128301		EMBARCADERO WEST STREET		ERNS
OAKLAND	2018210506		1 EMBARCADARO WEST		ERNS
OAKLAND	2010951726		EMBARCADERO AND WEST STREETS		ERNS
OAKLAND	99478089		WEST OF BERTH NO. 7		ERNS

## ORPHAN SUMMARY

City	EDR ID	Site Name	Site Address	Zip	Database(s)
OAKLAND	8715728		27TH AVE X WEST ST		ERNS
OAKLAND	95295211		WEST HWY 580 AT THE		ERNS
OAKLAND	2014072881		EAST 23RD AVENUE AND EAST 12TH STREET		ERNS
OAKLAND	2015136513		20TH AVE AND EAST 12TH ST		ERNS
OAKLAND	97400956		EAST MARINA		ERNS
OAKLAND	2012020163		115 EMBARCAR DERO EAST		ERNS
OAKLAND	98441527		EAST END OF PACKARD 104		ERNS
OAKLAND	2019255797		115 EMBARCADERO EAST		ERNS
OAKLAND	2019256010		1 MILE EAST OF THE TOLL PLAZA		ERNS
OAKLAND	8875126		EAST BAY MUD		ERNS
OAKLAND	8713548		COR:SKYLINE + REDWOOD		ERNS
OAKLAND	2017185468		50TH AVE AND EAST 12TH ST		ERNS
OAKLAND	2016167088		PORT OF OAKLAND		ERNS
OAKLAND	2014088753		PORT OF OAKLAND		ERNS
OAKLAND	2014082172		OAKLAND ARENA		ERNS
OAKLAND	2014078691		OAKLAND INNER HARBOR		ERNS
OAKLAND	2014095351		OAKLAND MIDDLE HARBOR		ERNS
OAKLAND	2015130522		OAKLAND AIRPORT		ERNS
OAKLAND	2015124803		OAKLAND ESTUARY		ERNS
OAKLAND	2015115884		PORT OF OAKLAND- MIDDLE HARBOR		ERNS
OAKLAND	2015115888		OAKLAND OUTER HARBOR		ERNS
OAKLAND	2015106573		BEHIND THE OAKLAND COLISEUM		ERNS
OAKLAND	2002598472		OAKLAND OUTER HARBOR		ERNS
OAKLAND	95309848		OAKLAND ARMY BASE		ERNS
OAKLAND	2002631065		OAKLAND ESTUARY		ERNS
OAKLAND	97396592		OAKLAND ESTUARY		ERNS
OAKLAND	95318132		OAKLAND YARD		ERNS
OAKLAND	97377507		OAKLAND OUTER HARBOR		ERNS
OAKLAND	2021320349		OAKLAND INT'L BERTH 59		ERNS
OAKLAND	2021314070		OAKLAND MIDDLE HARBOR		ERNS
OAKLAND	2007843309		PORT OF OAKLAND		ERNS
OAKLAND	2005763042		OAKLAND ESTUARY NEAR		ERNS
OAKLAND	2005781634		PORT OF OAKLAND		ERNS
OAKLAND	2012028311		PORT OF OAKLAND		ERNS
OAKLAND	2010950027		BERTH 58 PORT OF OAKLAND		ERNS
OAKLAND	2010950036		PORT OF OAKLAND		ERNS
OAKLAND	2010953894		OAKLAND ESTUARY		ERNS
OAKLAND	2011991176		PORT OF OAKLAND BERTH 55		ERNS
OAKLAND	2011970504		OAKLAND OUTER HARBOR		ERNS
OAKLAND	2011984169		OAKLAND HARBOR		ERNS
OAKLAND	2012000843		PORT OF OAKLAND		ERNS
OAKLAND	99491497		LOAD RACK AT OAKLAND		ERNS
OAKLAND	99500386		OAKLAND YARD		ERNS
OAKLAND	99508438		OAKLAND YARD		ERNS
OAKLAND	99508810		OAKLAND ESTUARY		ERNS
OAKLAND	98449040		OAKLAND YARD		ERNS
OAKLAND	98446920		OAKLAND YARD		ERNS



## ORPHAN SUMMARY

City	EDR ID	Site Name	Site Address	Zip	Database(s)
OAKLAND	97416008		OAKLAND YARD 515 BAY ST.		ERNS
OAKLAND	98425446		SOPT ECHO, OAKLAND		ERNS
OAKLAND	98441147		WEST OAKLAND YARD		ERNS
OAKLAND	98444901		9TH AVE TERMINAL OAKLAND		ERNS
OAKLAND	98446341		NEAR OAKLAND MARINA		ERNS
OAKLAND	98452864		OAKLAND SIDE OF PARK ST		ERNS
OAKLAND	98456374		WEST OAKLAND YARD		ERNS
OAKLAND	98465165		OAKLAND YARD		ERNS
OAKLAND	99488475		MILEPOST: 5.4 OAKLAND		ERNS
OAKLAND	2019242482		PORT OF OAKLAND		ERNS
OAKLAND	2003709244		BERTH 9 PORT OF OAKLAND		ERNS
OAKLAND	2003704647		PORT OF OAKLAND		ERNS
OAKLAND	2001588962		OAKLAND YARD		ERNS
OAKLAND	2008864386		THE OAKLAND AIRPORT		ERNS
OAKLAND	2008863080		OAKLAND PIER 59		ERNS
OAKLAND	2008872692		OAKLAND ESTUARY		ERNS
OAKLAND	9042864		OAKLAND POWER PLANT,		ERNS
OAKLAND	96348987		PORT OF OAKLAND		ERNS
OAKLAND	96336939		OAKLAND YARDS		ERNS
OAKLAND	94269165		OAKLAND INNER HARBOR BY		ERNS
OAKLAND	94259812		OAKLAND YARD		ERNS
OAKLAND	95289660		OAKLAND YARD		ERNS
OAKLAND	95292750		OAKLAND YARD		ERNS
OAKLAND	94237621		OAKLAND ALAMEDA ESTUARY		ERNS
OAKLAND	94245964		OAKLAND OUTER HARBOR		ERNS
OAKLAND	93214268		EAST OAKLAND YARD		ERNS
OAKLAND	94235992		WEST OAKLAND TRAIN YARD		ERNS
OAKLAND	93209583		OAKLAND INTERMODAL		ERNS
OAKLAND	94232080		OAKLAND ARMY TERMINAL		ERNS
OAKLAND	95312010		OAKLAND YARD		ERNS
OAKLAND	2020285053		OAKLAND ESTUARY		ERNS
OAKLAND	2022332471		PORT OF OAKLAND		ERNS
OAKLAND	2005758531		AT THE OAKLAND AIRPORT		ERNS
OAKLAND	2003703587		OAKLAND BAY BRIDGE CONSTRUCTION PROJECT		ERNS
OAKLAND	8710180		OAKLAND TFC RAMP		ERNS
OAKLAND	2017189087		OAKLAND TERMINAL		ERNS
OAKLAND	2017189090		OAKLAND TERMINAL		ERNS
OAKLAND	93188736		NAVSUPCEN OAKLAND		ERNS
OAKLAND	93160299		NSC OAKLAND		ERNS
OAKLAND	93179192		OAKLAND INTERMODAL RAMP		ERNS
OAKLAND	93186502		OAKLAND ARMY BASE		ERNS
OAKLAND	93196757		OAKLAND RAMP		ERNS
OAKLAND	93175555		OAKLAND INTERMODAL YARD		ERNS
OAKLAND	93200957		END OF RAIL IN OAKLAND		ERNS
OAKLAND	93180540		OAKLAND YARD		ERNS
OAKLAND	9189661		PORT OF OAKLAND		ERNS
OAKLAND	9193085		BOTH OAKLAND AND BERKELEY		ERNS

## ORPHAN SUMMARY

City	EDR ID	Site Name	Site Address	Zip	Database(s)
OAKLAND	9165139		OAKLAND ESTUARY		ERNS
OAKLAND	9159384		OAKLAND INNER HARBOR		ERNS
OAKLAND	91100633		WEST OAKLAND YARD		ERNS
OAKLAND	92137509		ROW D OF WEST OAKLAND		ERNS
OAKLAND	92140405		OAKLAND TOFC RAMP		ERNS
OAKLAND	92146744		NSC OAKLAND		ERNS
OAKLAND	92119902		OAKLAND RAMP		ERNS
OAKLAND	92141158		WEST OAKLAND YARD		ERNS
OAKLAND	92139136		WEST OAKLAND YARD		ERNS
OAKLAND	92139166		OAKLAND YARD		ERNS
OAKLAND	9040949		AT THE OAKLAND AIRPORT		ERNS
OAKLAND	9013482		OAKLAND RAIL YARD		ERNS
OAKLAND	9039680		OAKLAND ARMY BASE		ERNS
OAKLAND	8856944		BERTH#20/OAKLAND HBR		ERNS
OAKLAND	8856866		BERTHS #31-33/OAKLAND OUTER HBR SF BAY		ERNS
OAKLAND	8850070		OAKLAND TOFC RAMP (TRAILER ON FLAT CAR)		ERNS
OAKLAND	87464054		OAKLAND TFC RAMP.		ERNS
OAKLAND	8868196		OAKLAND OUTER HARBOR PIER 33		ERNS
OAKLAND	8873379		PORT OF OAKLAND		ERNS
OAKLAND	8873782		MATSON TERMINAL AT PORT OF OAKLAND		ERNS
OAKLAND	8873800		OAKLAND ESTUARY 300-YDS S. OF JACK *87		ERNS
OAKLAND	8862581		OAKLAND ESTUARY / SF BAY WATERS		ERNS
OAKLAND	8862582		OAKLAND ESTUARY		ERNS
OAKLAND	8862618		BERTH 67 OAKLAND DOCKS		ERNS
OAKLAND	8873911		BERTH #23 OAKLAND HARBOR		ERNS
OAKLAND	8874219		VIP MARINE PORT OF OAKLAND		ERNS
OAKLAND	8874568		OAKLAND ESTUARY OLD TODD SHIPYARD PIER 5		ERNS
OAKLAND	8874646		OAKLAND ESTUARY		ERNS
OAKLAND	8874712		OAKLAND HARBOR		ERNS
OAKLAND	8873074		OAKLAND ESTUARY/PIER 29(NR)PARK ST		ERNS
OAKLAND	8720210		MOUTH OF OAKLAND ESTUARY/SF BAY		ERNS
OAKLAND	8720211		PIER 24/OUTER HARBOR/OAKLAND		ERNS
OAKLAND	8720509		OAKLAND ESTUARY WATER(SF BAY)		ERNS
OAKLAND	8713633		RP'S OAKLAND TRAILER FACILITY		ERNS
OAKLAND	8716870		OAKLAND ARMY BASE/BTW:BDGS #1 & #60.		ERNS
OAKLAND	8715288		OAKLAND TECH HIGH SCHOOL		ERNS
OAKLAND	2017182676		OAKLAND ESTUARY		ERNS
OAKLAND	97389790		PORT OF OAKLAND		ERNS
OAKLAND	95289566		OAKLAND YARD		ERNS
OAKLAND	2000549643		OAKLAND BERTH 23		ERNS
OAKLAND	2000530366		OAKLAND YARD		ERNS
OAKLAND	97405726		3/4 MI NE OF OAKLAND		ERNS
OAKLAND	97401616		OAKLAND INNER HARBOR NEAR		ERNS
OAKLAND	95318139		WEST OAKLAND YARD		ERNS
OAKLAND	97398287		BERTH 40 PORT OF OAKLAND		ERNS
OAKLAND	98458629		SOUTH OAKLAND YARD		ERNS
OAKLAND	2000527316		OAKLAND HARBOR		ERNS

## ORPHAN SUMMARY

City	EDR ID	Site Name	Site Address	Zip	Database(s)
OAKLAND	95315809		NAVSUPCEN OAKLAND		ERNS
OAKLAND	S103576383	BLAZIC INDUSTRIAL BUILDING	1016 MACARTHUR BLVD W	94610	LUST
OAKLAND	S106235107	FLEET AND INDUSTRIAL SUPPLY CENTER OAKLAND (FORMER)	FORMER FLEET AND INDUSTRIAL SUPPLY CENTE		CPS-SLIC
OAKLAND	91081087		MOUNTAIN BLVD		HMIRS
OAKLAND	9999030711		WEST OAK YARD TK		HMIRS
OAKLAND	94101043		EAST BOUND ON WEST GRAND AVENU		HMIRS
OAKLAND	9998071461		OAKLAND TOFC RAM		HMIRS
OAKLAND	9998071465		OAKLAND INTERMOD		HMIRS
OAKLAND	9999091842		OAKLAND INTERNATIONAL AIRPORT		HMIRS
OAKLAND	2007430362	UPS OAKLAND BUILDING, 8400 PAR	UPS OAKLAND BUILDING, 8400 PAR		HMIRS
OAKLAND	2008427595	UPS OAKLAND BUILDING, 8400 PAR	UPS OAKLAND BUILDING, 8400 PAR		HMIRS
OAKLAND	2003128302		OAKLAND INTERNATIONAL AIRPORT		HMIRS
OAKLAND	92100192		WEST OAKLAND YARD MIDDLE HARBO		HMIRS
OAKLAND	200113110		MP 4 OAKLAND SUB		HMIRS
OAKLAND	200114197		OAKLAND INTERNATIONAL AIRPORT		HMIRS
OAKLAND	90020064		OAKLAND INTERNATIONAL AIRPORT		HMIRS
OAKLAND	2003128303		OAKLAND INTERNATIONAL AIRPORT		HMIRS
OAKLAND	S100279955		2101' 38TH AVENUE FRONT OF		CHMIRS
OAKLAND	S127394537		14TH ST X CASTRO ST.		CHMIRS
OAKLAND	S113472396		2121 LINDEN AVE & 584 14TH ST		CHMIRS
OAKLAND	S118190223		MARITIME ST AT 14TH AVE		CHMIRS
OAKLAND	S118999616		14TH AVE, NEAR MARITIME ST.		CHMIRS
OAKLAND	S105631693		EB I-980 AT 14TH		CHMIRS
OAKLAND	S105644457		HWY 980 AT 14TH STREET CONTAINED ON ASPHALT		CHMIRS
OAKLAND	S110418190		14TH AVE AND E 22ND ST		CHMIRS
OAKLAND	S105651167		INDIAN CREEK, 1424 TRESTLE GLEN RD	94610	CHMIRS
OAKLAND	S110980708		HWY 13 AT NORTHBOUND PARK BLVD EXIT	94602	CHMIRS
OAKLAND	S110421723		CROSS STREETS: PARK AVE AND EL CENTRO	94602	CHMIRS
OAKLAND	S127393231		SHEPHERD CANYON PARK	94611	CHMIRS
OAKLAND	S119782884		MOUNTAIN BLVD AND PARK BLVD	94611	CHMIRS
OAKLAND	S109044855		LEIMERT BLVD AND PARK BLVD		CHMIRS
OAKLAND	S109044878		LEIMERT BLVD AND PARK BLVD		CHMIRS
OAKLAND	S109044921		MIDDLE HARBOR PARK		CHMIRS
OAKLAND	S109043081		ESTUARY PARK		CHMIRS
OAKLAND	S124450211		OICT BERTH 57-59 NEAR MIDDLE HARBOR SHORELINE PARK		CHMIRS
OAKLAND	S127393711		MOUNTAIN BLVD X COLTON BLVD		CHMIRS
OAKLAND	S105882593		NEAR THE PARK ST. BRIDGE AND GLASSCOCK ST.		CHMIRS
OAKLAND	S105887351		LAKE TEMESCAL REGIONAL PARK		CHMIRS
OAKLAND	S106400706		PARK STREET LANDING MARINA FRANKLIN STREET		CHMIRS
OAKLAND	S110981954		UNDER PARK ST BRIDGE		CHMIRS
OAKLAND	S117743144		SB HWY 13 SOUTH OF PARK ON RAMP ON RIGHT HAND SHOULDER		CHMIRS
OAKLAND	S116777646		MCDONALDS STAGING IN ANTHONY CHABOT PARK		CHMIRS
OAKLAND	S110980870		CORNER OF WELLINGTON AND VISTA STREET, NEAR DIAMOND PARK		CHMIRS
OAKLAND	S110979121		UNION POINT PARK PARKING LOT SOUTH OF PARK		CHMIRS
OAKLAND	S110980281		2600 BROOK PARK ROAD		CHMIRS
OAKLAND	S111754037		IN BETWEEN LEIMERT BLVD AND EL CENTRO AVENUE, UNDERNEATH THE LEIMERT BRIDGE		CHMIRS

## ORPHAN SUMMARY

City	EDR ID	Site Name	Site Address	Zip	Database(s)
OAKLAND	S118189598		PARK BLVD		CHMIRS
OAKLAND	S110980536		N/B SR 13 AT PARK		CHMIRS
OAKLAND	S125740387		GRAND AVE X LAKE PARK AVE		CHMIRS
OAKLAND	S108405149		GLASSCOCK AND PARK ST		CHMIRS
OAKLAND	S110422867		MONTEREY AT PARK		CHMIRS
OAKLAND	S105668250		CORNER OF SNAKE RD AND MOUNTAIN BLVD		CHMIRS
OAKLAND	S105656411		ESTURARU PARK BOAT RAMP		CHMIRS
OAKLAND	S105671848		LEONA HEIGHTS PARK/CAMPUS DR.		CHMIRS
OAKLAND	S123296964		WB 580 AT FRUITVALE PARK AND RIDE		CHMIRS
OAKLAND	S129922214		MOUNTAIN BLVD / MAKE RD		CHMIRS
OAKLAND	S106390654		CORNER OF WEST MACARTHER AND WEBSTER NEXT TO SIDE YARD OF DAYCARE CENTER		CHMIRS
OAKLAND	S106392754		WEST MCARTHUR & PIEDMONT AVE - AJACENT TO THE KAISER HOSPITAL, ACROSS THE STREET FROM THE GAS STATIO		CHMIRS
OAKLAND	S109042012		WEST END OF THE FUELING FACILITY NEAR ADELINE ST. OVERPASS ON THE NILES SUBDIVISION @ MM 5.9		CHMIRS
OAKLAND	S127596808		PORTABELLO MARINA, 13 EMBARCADERO WEST		CHMIRS
OAKLAND	S128004082		EMBARCADERO & WEST MARKET ST, NILES SUB		CHMIRS
OAKLAND	S128202665		EB 580, JUST OF WEST OF GROVE ST		CHMIRS
OAKLAND	S124450101		45TH ST. AND WEST ST.		CHMIRS
OAKLAND	S120832370		CLAY ST CROSSING X EMBARCADERO WEST, MP 6.5 OF THE NILES SUBDIVISION		CHMIRS
OAKLAND	S114000301		WB 80 AT WEST GRAND OFF-RAMP		CHMIRS
OAKLAND	S122214893		35.54N 128.21 WEST AS OF		CHMIRS
OAKLAND	S118190737		EMBARACADERO WEST STREET. MILE POST 6.64		CHMIRS
OAKLAND	S112827453		EASTBOUND I-580 JUST WEST OF EDEN CANYON RD.		CHMIRS
OAKLAND	S110982929		12 STREET & WEST 12TH STREET		CHMIRS
OAKLAND	S110981659		JUST NORTH OF 5601 OAKBORT ST LAT: 122 DEGREES 12 MIN 54 SECONDS WEST LONG: 37 DEGREES 45 MIS 41 SECONDS NORTH		CHMIRS
OAKLAND	S111756910		NORTHBOUND HIGHWAY 880, JUST SOUTH OF WEST GRAND AVE.		CHMIRS
OAKLAND	S105648858		WEST GRAND AVE		CHMIRS
OAKLAND	S105641227		FOOT OF WEST GRAND AVE, BAY BRIDGE		CHMIRS
OAKLAND	S105639426		W/B980 WEST OF 27TH ST		CHMIRS
OAKLAND	S105633844		WEST GRAND AT MSADELA PARKWAY		CHMIRS
OAKLAND	S105649749		W/B I-80 @ WEST GRAND OFF RAMP		CHMIRS
OAKLAND	S105640133		WEST HIWAY 580 AT THE EDWARDS ON RAMP		CHMIRS
OAKLAND	S105630772		WEST GRANT AVE/ NORTH GATE AVE		CHMIRS
OAKLAND	S105632881		WEST GRANT, CROSS OF MAGNOLIA		CHMIRS
OAKLAND	S110422084		GOLF LINKS @ 1/2 MILE WEST OF SCOTIA RD		CHMIRS
OAKLAND	S105658357		WB 80 JUST WEST OF ASHBY OFF RAMP.		CHMIRS
OAKLAND	S105672257		WEST BOUND I80 TO SOUTH BOUND I 880		CHMIRS
OAKLAND	S105675200		EB FWY. 980 AT WEST GRAND		CHMIRS
OAKLAND	S128632392		WEST MCARTHUR AVENUE & MARTIN LUTHER KING BOULEVARD		CHMIRS
OAKLAND	S100280097		EAST 9TH STREET AND 36TH AVENUE		CHMIRS
OAKLAND	S106394664		THE RETAIL SPACE ON THE EAST SIDE OF THE STREET BETWEEN 41ST AND 42ND ON TELEGRAPH		CHMIRS
OAKLAND	S106390549		E BOUND SR 24 AT EAST END OF CALDECOTT TUNNEL, EAST BORE		CHMIRS

## ORPHAN SUMMARY

City	EDR ID	Site Name	Site Address	Zip	Database(s)
OAKLAND	S106389794		EAST BOUND 24 AT KAYE OVERCROSSING JUST BEFORE OLD TUNNEL RD		CHMIRS
OAKLAND	S126329425		1000 EAST ROTH RD		CHMIRS
OAKLAND	S105882148		36TH AVE AND EAST 9TH		CHMIRS
OAKLAND	S106398821		WEST BOUND HWY 580 AT EAST BOUND HWY 24.		CHMIRS
OAKLAND	S106397552		EAST SIDE OF THE APPROACH ON NEW BAY BRIDGE PROJECT.		CHMIRS
OAKLAND	S116362484		THE INTERSECTION OF 23RD AND EAST 12TH ST.		CHMIRS
OAKLAND	S112826947		ON CENTENNIAL DRIVE, NEAR THE BOTANICAL GARDEN, 1/2 MILE EAST OF RIMWAY DRIVE		CHMIRS
OAKLAND	S112826723		WB 24 JUST EAST OF SR 13		CHMIRS
OAKLAND	S120833579		BETWEEN SKYLINE BLVD & 6525 REDWOOD RD		CHMIRS
OAKLAND	S105629759		EAST MARNIA JACK LONDON SQUARE		CHMIRS
OAKLAND	S105643497		EAST BOUND HWY 980 AND 28 TH ST		CHMIRS
OAKLAND	S105631932		90TH EAST 14TH ST		CHMIRS
OAKLAND	S105636048		EAST BOUND 24 EAST OF CALDECOTT TUNNEL		CHMIRS
OAKLAND	S105639885		CORNER OF 26TH AVE AND EAST 12TH ST		CHMIRS
OAKLAND	S105634520		EAST 8TH ST & ALAMEDA		CHMIRS
OAKLAND	S108404627		NORTH EAST SIDE OF EASTERN END OF THE BAY BRIDGE		CHMIRS
OAKLAND	S110421939		END OF SKYLINE BLVD CROSS STREET JOAQUIN MILLER		CHMIRS
OAKLAND	S105655073		JACK LONDON SQUARE EAST MARINA		CHMIRS
OAKLAND	S105655809		EAST END OF THE PACKER 104 TRACK		CHMIRS
OAKLAND	S105667860		WEST BOUND 580 TO EAST BOUND 980 CONNECTOR RAMP		CHMIRS
OAKLAND	S107452933		NEAR REDWOOD AND SKYLINE BLVD.		CHMIRS
OAKLAND	S125738876		WESTBOUND 80 / .5 MILE EAST OF THE WEST GRAND MARITIME EXIT, 1 MILE EAST OF THE TOLL PLAZA		CHMIRS
OAKLAND	S129923059		REDWOOD RD AND SKYLINE BLVD		CHMIRS
OAKLAND	S106397772		OAKLAND INNER MODAL YARD, @ 1408 MIDDLE HARBOR RD.		CHMIRS
OAKLAND	S106389431		OAKLAND ALAMEDA ESTUARY PACIFIC DRY DOCK ON THE EMBARCADARO		CHMIRS
OAKLAND	S106390442		NORTH FIELD AT OAKLAND AIRPORT BETWEEN DOLITTLE AND LOCKHEED ST		CHMIRS
OAKLAND	S106394448		NILES SUBDIVISION IN THE OAKLAND TRAIN YARD, MPM 4.6		CHMIRS
OAKLAND	S106391486		MP 7.5 EAST OAKLAND YARD 5TH AVE AND THE NIMBIS FREEWAY		CHMIRS
OAKLAND	S106389692		CONTAINER SHIP "PRESIDENT POLK "BIRTH B 61-62 PORT OF OAKLAND		CHMIRS
OAKLAND	S106392580		OAKLAND ESTUARY		CHMIRS
OAKLAND	S106390092		25 YARDS WEST OF DENNISON STREET CAUSEWAY - OAKLAND SIDE		CHMIRS
OAKLAND	S106391153		DIRECTLY ACROSS FROM COAST GUARD ISLAND ON THE OAKLAND SIDE OF ESTUARY		CHMIRS
OAKLAND	S106393717		ON THE SHORELINE BETWEEN 5TH AVE AND 6TH AVE. IN OAKLAND		CHMIRS
OAKLAND	S106393019		OAKLAND ARMY BASE BLDG 590, NEAR 7TH STREET AND MARITIME		CHMIRS
OAKLAND	S123297535		PIER DOCK #61, OAKLAND HARBOR TO THE OAKLAND ESTUARY		CHMIRS
OAKLAND	S109045524		WEST OAKLAND RAILYARD, 1851 5TH ST.		CHMIRS
OAKLAND	S109047547		OUTER HARBOR AT THE PORT OF OAKLAND, SAN FRANCISCO BAY -- LAT 37 49.2334 N, LON 122 18.6073 W		CHMIRS
OAKLAND	S109046626		OAKLAND RAIL YARD, 1408 MIDDLE HARBOR ROAD		CHMIRS
OAKLAND	S109042821		OAKLAND OUTER HARBOR NEAR BERTH 36		CHMIRS

## ORPHAN SUMMARY

City	EDR ID	Site Name	Site Address	Zip	Database(s)
OAKLAND	S109045883		OAKLAND HARBOR BERTH 9		CHMIRS
OAKLAND	S109043933		OAKLAND INNER HARBOR ESTUARY #5		CHMIRS
OAKLAND	S109043036		OAKLAND YARD, 17017 MIDDLEHARBOR		CHMIRS
OAKLAND	S109044036		AT FIFTH AND MARKET, IN OAKLAND		CHMIRS
OAKLAND	S123297521		PORT OF OAKLAND, NEAR FARMSTEAD RESTAURANT		CHMIRS
OAKLAND	S109046122		PORT OF OAKLAND PIER 59		CHMIRS
OAKLAND	S109045224		POSEY TUBE BETWEEN THE CITY OF ALAMEDA AND OAKLAND		CHMIRS
OAKLAND	S109043257		OAKLAND POWER PLANT / 50 MARTIN LUTHER KING WAY		CHMIRS
OAKLAND	S109046370		OAKLAND FERRY DOCK		CHMIRS
OAKLAND	S109047446		JACKSON/OAK ON RAMP- TO SB 880 TO OAKLAND		CHMIRS
OAKLAND	S109045493		BERTH 59, CRANE NUMBER 17, SSA TERMINALS, PORT OF OAKLAND		CHMIRS
OAKLAND	S109046499		BERTH 55 PORT OF OAKLAND		CHMIRS
OAKLAND	S129012608		PORT OF OAKLAND AND SAN FRANCISCO		CHMIRS
OAKLAND	S127596476		MILEPOST MARKER #4.95 - OAKLAND RAILYARD		CHMIRS
OAKLAND	S126114181		OAKLAND TERMINAL 55 / OAKLAND INTERNATIONAL CONTAINER TERMINAL		CHMIRS
OAKLAND	S127393773		OAKLAND YARD - ALAMEDA LEAD/ MILEPOST MARKER #9.36 OF THE NILES SUBDIVISION		CHMIRS
OAKLAND	S128003287		LAT 37.803056, LONG -122.333397, OAKLAND MIDDLE HARBOR		CHMIRS
OAKLAND	S128201772		OAKLAND INTERNATIONAL CONTAINER TERMINAL, BERTH 59		CHMIRS
OAKLAND	S105882379		MILE SOUTH OF OAKLAND AIRPORT IN SAN FRANCISCO BAY		CHMIRS
OAKLAND	S105884830		MIDDLE HARBOR BLVD, OAKLAND YARD		CHMIRS
OAKLAND	S105887003		UPRR YARD OAKLAND, 1408 MIDDLE HARBOR ROAD		CHMIRS
OAKLAND	S105884965		BERTH 68, PORT OF OAKLAND		CHMIRS
OAKLAND	S105883948		OAKLAND AQUATIC CENTER		CHMIRS
OAKLAND	S105886276		OAKLAND YARD, MILE POST 5.7 CANYON SUB. DIV.		CHMIRS
OAKLAND	S106396632		BERTH 9 AT THE PORT OF OAKLAND		CHMIRS
OAKLAND	S106394804		CENTRAL BASIN MARINA, PORT OF OAKLAND/EMBARCADERO RD.		CHMIRS
OAKLAND	S106398717		OAKLAND ESTUARY		CHMIRS
OAKLAND	S106398764		OAKLAND RAIL YARD AT MIDDLE HARBOR RD.		CHMIRS
OAKLAND	S106397102		PIER 7 NEW OAKLAND BAY BRIDGE		CHMIRS
OAKLAND	S106398911		PORT OF OAKLAND ESTUARY		CHMIRS
OAKLAND	S106400768		BERTH 9 (FORMER OAKLAND ARMY BASE)		CHMIRS
OAKLAND	S123298417		OAKLAND INTERNATIONAL AIRPORT, HANGER #4		CHMIRS
OAKLAND	S126328326		MILEPOST MARKER #5.8 OF THE NILES SUBDIVISION (OAKLAND INTERMODAL RAILYARD)		CHMIRS
OAKLAND	S124447963		66TH AVE, NEAR THE OAKLAND COLISEUM, UNDER LED SIGN NEAR GATE 1		CHMIRS
OAKLAND	S124449602		OAKLAND ESTUARY, IVO TURNING BASIN OF INNER HARBOR		CHMIRS
OAKLAND	S124448032		PORT OF OAKLAND, BERTH 58		CHMIRS
OAKLAND	S126977606		OAKLAND ESTUARY		CHMIRS
OAKLAND	S118464945		OAKLAND RAILYARD, FERRO ST AND MIDDLE HARBOR ROAD, MP: 5.5, NILES SUBDIVISION,		CHMIRS
OAKLAND	S118737968		WEST OAKLAND RAIL YARD		CHMIRS
OAKLAND	S120832296		TEMESCAL CREEK AT OAKLAND INNER HARBOR, OAKLAND ESTUARY, AND ALAMEDA ESTUARY		CHMIRS
OAKLAND	S118464976		MP. 12.36, OAKLAND SUB DIVISION		CHMIRS

## ORPHAN SUMMARY

City	EDR ID	Site Name	Site Address	Zip	Database(s)
OAKLAND	S117454842		OAKLAND INTERNATIONAL AIRPORT, GATE 26		CHMIRS
OAKLAND	S110978678		OAKLAND ESTUARY INNER HARBOR		CHMIRS
OAKLAND	S117742594		BEHIND THE OAKLAND COLISEUM, NORTHEAST SIDE OF THE STADIUM		CHMIRS
OAKLAND	S119000084		81ST AVE AND SAN LEANDRO ST, WEST OAKLAND RAILYARD		CHMIRS
OAKLAND	S110979516		OAKLAND HARBOR TURNING BASIN, VICINITY OF SCNITZER STEEL		CHMIRS
OAKLAND	S118190922		OAKLAND ESTUARY/ AT THE OAKLAND AQUATIC CENTER/ IT'S ENGULFING THE 5TH AVENUE MARINA		CHMIRS
OAKLAND	S110981540		OAKLAND OUTER HARBOR NEAR BERTH 7		CHMIRS
OAKLAND	S117330518		EAST OAKLAND SIDING TRACK, MPM 9.6 ON THE NILES SUBDIVISION		CHMIRS
OAKLAND	S110977788		OAKLAND HARBOR, SCHNITZER STEEL, BERTH #65		CHMIRS
OAKLAND	S116779157		1000 COLISEUM WY (OAKLAND ARENA)		CHMIRS
OAKLAND	S117976539		PORT OF OAKLAND - MIDDLE HARBOR		CHMIRS
OAKLAND	S110980636		BERTH 67, OAKLAND HARBOR, HOWARD ST. TERMINAL		CHMIRS
OAKLAND	S119000025		PORT OF OAKLAND BERTH 63		CHMIRS
OAKLAND	S117976454		PORT OF OAKLAND, BERTH 32		CHMIRS
OAKLAND	S112827301		OAKLAND ALAMEDA ESTUARY IN VICINITY OF JACK LONDON SQ AND MATSON TERMINAL		CHMIRS
OAKLAND	S118189906		OAKLAND ESTUARY, COAST GUARD ISLAND		CHMIRS
OAKLAND	S118737111		OAKLAND ESTUARY, BETWEEN UNION POINT AND MARINA AND PARK ST. BRIDGE		CHMIRS
OAKLAND	S110980527		EAST OAKLAND RAIL YARD,		CHMIRS
OAKLAND	S118736934		WEST OAKLAND RAILYARD NEAR THE YARD MASTER TOWER		CHMIRS
OAKLAND	S111755438		OAKLAND HARBOR BERTH 57		CHMIRS
OAKLAND	S110982382		OVER OAKLAND		CHMIRS
OAKLAND	S118464928		OAKLAND AIRPORT		CHMIRS
OAKLAND	S119782565		MP: 12.36 OF THE OAKLAND SUB, SAN LEANDRO STREET & 81ST AVE, WEST OAKLAND RAILYARD		CHMIRS
OAKLAND	S117742948		OAKLAND HARBOR BERTH 62		CHMIRS
OAKLAND	S113998682		RIGHT OF ELEVEN EMBARCADERO AT MARINA (POSSIBLY OAKLAND BASIN MARINA).		CHMIRS
OAKLAND	S122214756		37 47 25 N, 122 15 54 W, OAKLAND ESTUARY		CHMIRS
OAKLAND	S116779340		WEST OAKLAND RAILYARD @ 1400 MIDDLE HARBOR RD.		CHMIRS
OAKLAND	S117331666		OAKLAND MIDDLE HARBOR		CHMIRS
OAKLAND	S117455017		251 WOOD ST, WEST OAKLAND YARD, NEAR BUILDING 6155		CHMIRS
OAKLAND	S112827392		DAYBOARD #8 OAKLAND ESTUARY - OUTSIDE OF COAST GUARD ISLAND		CHMIRS
OAKLAND	S112829781		OAKLAND INTERNATIONAL AIRPORT, GATE 12		CHMIRS
OAKLAND	S117332120		FORMER OAKLAND ARMY BASE AT THE PORT OF OAKLAND, SOUTH OF THE INTERSECTION OF 11TH ST AND MARITIME		CHMIRS
OAKLAND	S120832575		OAKLAND INTERNATIONAL AIRPORT		CHMIRS
OAKLAND	S120832377		5TH AVE MARINA, OAKLAND ESTUARY		CHMIRS
OAKLAND	S113471740		OAKLAND BERTH 59		CHMIRS
OAKLAND	S110979590		OAKLAND ESTUARY BETWEEN PARK ST. BRIDGE & FRUITVILLE ST. BRIDGE		CHMIRS
OAKLAND	S111756967		OAKLAND RAIL PORT YARD		CHMIRS

## ORPHAN SUMMARY

City	EDR ID	Site Name	Site Address	Zip	Database(s)
OAKLAND	S112827391		PORT OF OAKLAND NORTH END OF 9TH AVE TERMINAL		CHMIRS
OAKLAND	S110979565		OAKLAND ESTUARY BY BROOKLYN BASIN, LAT 37, 47', 14" N// LONG 122, 15', 08" W		CHMIRS
OAKLAND	S120833296		WEST OAKLAND YARD ON ADELINE ST		CHMIRS
OAKLAND	S111754089		.5 (1/2) MILES WEST OF OAKLAND IN THE OAKLAND OUTER HARBOR		CHMIRS
OAKLAND	S117977004		WEST OAKLAND RAIL YARD, NEAR 81ST AVE AND SAN LEANDRO		CHMIRS
OAKLAND	S111753683		OAKLAND RAIL YARD AT MARITIME STREET, MP 2.97 ON THE MARTINEZ SUB		CHMIRS
OAKLAND	S117331852		MIDDLE HARBOR RD, PORT OF OAKLAND		CHMIRS
OAKLAND	S120832064		7TH ST. INSIDE THE PORT OF OAKLAND, CLOSE TO MIDDLE HARBOR PARK		CHMIRS
OAKLAND	S117454456		BERTH 57, OAKLAND HARBOR		CHMIRS
OAKLAND	S110981075		ANCHORAGE #9 OAKLAND - LAT 37 DEGREES 45.60 NORTH LONG 122 DEGREES 20.50 WEST		CHMIRS
OAKLAND	S116777935		OAKLAND ARMY BASE, BLDG 807 MARITIME ST		CHMIRS
OAKLAND	S119000476		81ST AND SAN LEANDRO ST, WEST OAKLAND RAIL YARD		CHMIRS
OAKLAND	S118999332		WEST OAKLAND RAIL YARD, 8101 SAN LEANDRO ST		CHMIRS
OAKLAND	S118736902		OAKLAND INTERNATIONAL AIRPORT, 7501 EARHART RD., LANDMARK AVIATION		CHMIRS
OAKLAND	S119000850		OAKLAND YARD, MM 12.36 OF THE OAKLAND SUBDIVISION		CHMIRS
OAKLAND	S113999823		OAKLAND INNER HARBOR TIDAL CANAL		CHMIRS
OAKLAND	S113999828		DIRECTLY BEHIND 530 WATER ST. IN THE PORT OF OAKLAND		CHMIRS
OAKLAND	S105631208		OAKLAND YARD TANK # GLNX86172		CHMIRS
OAKLAND	S105636977		OAKLAND SP YARD		CHMIRS
OAKLAND	S105654321		OAKLAND AT EMBARCADARO ST AND ALICE ST.		CHMIRS
OAKLAND	S105629581		OAKLAND RAIL YARD		CHMIRS
OAKLAND	S105633286		OAKLAND BERTH 63 AMERICAN PRESIDENT LINES		CHMIRS
OAKLAND	S105635208		OAKLAND BERTH 20 OR 21		CHMIRS
OAKLAND	S105629610		OAKLAND FLEET & INDUSTRIAL OAKLAND NAVAL BASE		CHMIRS
OAKLAND	S105631444		OAKLAND ARMY BASE PEIR 6 1/2		CHMIRS
OAKLAND	S105651050		OAKLAND ARMY BASE BLDG 991		CHMIRS
OAKLAND	S105639274		JACK LONDON SQUARE OAKLAND MIDDLE HARBOR		CHMIRS
OAKLAND	S105649573		OAKLAND INNER HARBOR NEAR JACK LONDON SQUARE.		CHMIRS
OAKLAND	S105630126		OAKLAND U.P. RAMP		CHMIRS
OAKLAND	S105635892		OAKLAND SWITCHING YARDS		CHMIRS
OAKLAND	S105649627		EAST MARINA, OAKLAND		CHMIRS
OAKLAND	S105651617		OAKLAND-ALAMEDA ESTUARY BERTH #62		CHMIRS
OAKLAND	S105630220		OAKLAND YARDS		CHMIRS
OAKLAND	S105636117		MIDDLE HARBOR RD WEST OAKLAND TRAIN YARD		CHMIRS
OAKLAND	S105643889		BERTH 21 OAKLAND OUTER HARBOR		CHMIRS
OAKLAND	S105632348		MAINLINE # 3 AND # 4 NEAR OAKLAND YARDS		CHMIRS
OAKLAND	S105634409		EAST OAKLAND AT EAST BAY MUD, TRACK 11		CHMIRS
OAKLAND	S105638142		7TH AND MARITIME OAKLAND NAVAL SUPPLY BASE		CHMIRS
OAKLAND	S105630718		OAKLAND YARD 1776 MIDDLE HARBOR RD.		CHMIRS
OAKLAND	S105636517		BERTH 63, OAKLAND HARBOR		CHMIRS
OAKLAND	S105640346		SP OAKLAND YARD (EAST LEAD)		CHMIRS



## ORPHAN SUMMARY

City	EDR ID	Site Name	Site Address	Zip	Database(s)
OAKLAND	S105642330		OAKLAND CENTRAL BASIN MARINA		CHMIRS
OAKLAND	S105646104		IN OAKLAND YARD 1776 MIDDLE HARBOR ROAD		CHMIRS
OAKLAND	S105648551		MIDDLE SEALAND TERMINAL OAKLAND.		CHMIRS
OAKLAND	S105648572		OAKLAND MIDDLE HARBOR		CHMIRS
OAKLAND	S105632800		AMERI FLIGHT NORTH FIELD OF OAKLAND AP		CHMIRS
OAKLAND	S105640633		OAKLAND RR YARD, TRACK #154		CHMIRS
OAKLAND	S105629297		OAKLAND INTERMODEL YARD 1776 MIDDLE HARBOR RD		CHMIRS
OAKLAND	S105631056		OAKLAND AQUATIC PARK		CHMIRS
OAKLAND	S105635032		VESSEL MATSONIA, 3050 7TH ST OAKLAND CA		CHMIRS
OAKLAND	S105644747		OAKLAND ARMY BASE, BLDG 590		CHMIRS
OAKLAND	S105650682		SAN FRANCISCO BAY, OAKLAND OUTER HARBOR		CHMIRS
OAKLAND	S123295942		OAKLAND BERTH 56		CHMIRS
OAKLAND	S108405608		OAKLAND AIRPORT		CHMIRS
OAKLAND	S108402714		66TH AVE CROSSING MPM 11.9 OF THE OAKLAND SUB DIV		CHMIRS
OAKLAND	S108404260		OAKLAND RAIL YARD / 1408 MIDDLE HARBOR RD.		CHMIRS
OAKLAND	S108404359		INTERMODAL RAMP, OAKLAND YARD, 1408 MIDDLE HARBOR RD.		CHMIRS
OAKLAND	S108401443		PIER 37/ PORT OF OAKLAND		CHMIRS
OAKLAND	S108401508		OAKLAND INNER HARBOR/ BERTH 60		CHMIRS
OAKLAND	S108401522		OAKLAND-ALAMEDA ESTUARY		CHMIRS
OAKLAND	S108401766		NEAR OAKLAND AIRPORT		CHMIRS
OAKLAND	S108402114		OAKLAND SEAPORT,		CHMIRS
OAKLAND	S110421101		A NEARBY CREEK NEXT TO THE OAKLAND COLISEUM		CHMIRS
OAKLAND	S110424520		UNKNOWN SHEEN INCIDENT, OAKLAND PIER 59		CHMIRS
OAKLAND	S110424762		WITHIN OAKLAND RAILYARD, AT 81ST & SAN LEANDRO BLVD		CHMIRS
OAKLAND	S110421328		BERTH 57-58 / PORT OF OAKLAND		CHMIRS
OAKLAND	S110423346		OAKLAND AIRPORT		CHMIRS
OAKLAND	S110423348		OAKLAND ESTUARY		CHMIRS
OAKLAND	S110423349		OAKLAND INTERHARBOR		CHMIRS
OAKLAND	S110423355		OAKLAND OUTER HARBOR, BERTH #9		CHMIRS
OAKLAND	S110423357		OAKLAND/ALAMEDA ESTUARY		CHMIRS
OAKLAND	S110422489		KINDER-MORGAN FACILITY AT THE OAKLAND AIRPORT		CHMIRS
OAKLAND	S110422961		MP BETWEEN EMERYVILLE AND OAKLAND. THE TRAIN HAS STOPPED IN OAKLAND ( MP 7.2 OF THE NILES SUB-DIVISI		CHMIRS
OAKLAND	S110422007		FORMER OAKLAND ARMY BASE		CHMIRS
OAKLAND	S124449588		BERTH 65 PORT OF OAKLAND		CHMIRS
OAKLAND	S124448313		PORT OF OAKLAND RAILROAD, MARITIME ST		CHMIRS
OAKLAND	S126977404		MP: 4.99 NILES SUB, 1408 MIDDLE HARBOR ROAD, OAKLAND WEST YARD		CHMIRS
OAKLAND	S125738476		OAKLAND AIRPORT, NORTH FIELD		CHMIRS
OAKLAND	S125736820		1717 MILL HARBOR ROAD, PORT OF OAKLAND, BERTH 58		CHMIRS
OAKLAND	S119783445		OAKLAND INTERNATIONAL AIRPORT - AIR SITE OPERATIONS - GATE 7 - TAXI WAY BRAVO / STADIUM ARE		CHMIRS
OAKLAND	S105666023		BERTH 20 PORT OF OAKLAND		CHMIRS
OAKLAND	S105664319		OAKLAND HARBOR, BERTH 23		CHMIRS
OAKLAND	S105664355		OAKLAND BERTH 20		CHMIRS
OAKLAND	S105666513		OAKLAND SUB-DIVISION, MPM 12.3		CHMIRS
OAKLAND	S105654994		OAKLAND AIRPORT NORTH FIELD NEAR HANGER 7		CHMIRS

## ORPHAN SUMMARY

City	EDR ID	Site Name	Site Address	Zip	Database(s)
OAKLAND	S105664421		UPS TERMINAL, OAKLAND INTERNATIONAL AIRPORT		CHMIRS
OAKLAND	S105655156		WEST OAKLAND MPM 9.2		CHMIRS
OAKLAND	S105660521		HIGH ST ON RAMP TO SOUTHBOUND US 880, OAKLAND		CHMIRS
OAKLAND	S105662334		BERTH 7, OAKLAND HARBOR, ARMY BASE TERMINAL		CHMIRS
OAKLAND	S105655231		SOUTH OAKLAND YARD, WEST END		CHMIRS
OAKLAND	S105660814		SOUTH YARD IN OAKLAND		CHMIRS
OAKLAND	S105664927		OAKLAND AIRPORT, FEDERAL EXPRESS ON AIR CARGO ROAD		CHMIRS
OAKLAND	S105664950		OAKLAND INTERNATIONAL AIRPORT, GATE 15		CHMIRS
OAKLAND	S105655462		9TH AVE TERMINAL, OAKLAND		CHMIRS
OAKLAND	S105662734		WEST OAKLAND RAILROAD YARD - 515 BAY STREET		CHMIRS
OAKLAND	S105675141		WEST OAKLAND YARD, CANYON SUBDIVISION MPM 5.7		CHMIRS
OAKLAND	S105672490		OAKLAND MIDDLE HARBOR TERMINAL BERTH 61-62		CHMIRS
OAKLAND	S105661114		EL DORADO ROAD, SUBDIVISION OAKLAND SUB, MP 5.4		CHMIRS
OAKLAND	S105672693		OAKLAND FERRY TERMINAL AT EMBARCADERO AND CLAY ST.		CHMIRS
OAKLAND	S105661416		OAKLAND ESTUARY BY GRAND HARBOR FUEL DOCK		CHMIRS
OAKLAND	S105661463		OAKLAND YARD @ 7TH STREET ENTRANCE		CHMIRS
OAKLAND	S105663381		PORT OF OAKLAND - 9TH AVE TERMINAL		CHMIRS
OAKLAND	S105676234		OAKLAND RAILYARD, 1776 MIDDLE HARBOR RD.		CHMIRS
OAKLAND	S126113836		PORT OF OAKLAND		CHMIRS
OAKLAND	S107452622		MM4.68 OF THE NILES SUBSTATION ON OAKLAND INNER MODEL RAMP		CHMIRS
OAKLAND	S107451804		FED EXPRESS COMPLEX @ OAKLAND AIRPORT		CHMIRS
OAKLAND	S107451855		FRUITVALE AVE MP9 (OAKLAND SUBDIVISION)		CHMIRS
OAKLAND	S107453986		W. OAKLAND YARD, 5TH AT CEDAR		CHMIRS
OAKLAND	S107453045		OAKLAND ESTUARY		CHMIRS
OAKLAND	S107453048		OAKLAND JACK LONDON STATION		CHMIRS
OAKLAND	S107453049		OAKLAND YARD		CHMIRS
OAKLAND	S129012667		OAKLAND #63 - INNER HARBOR (BARGE #35-1)		CHMIRS
OAKLAND	S124449470		LATITUDE: 37 47' 36" N, LONGITUDE: 122 17' 18" W (OAKLAND INNER HARBOR; OAKLAND ALAMEDA ESTUARY)		CHMIRS
OAKLAND	S127087790		YARD TRACK 810, WEST OAKLAND YARD, NILES SUBDIVISION, MILE POST 5		CHMIRS
OAKLAND	S128632134		OAKLAND RAILYARD / MP 3.19 OF THE MATINEZ SUB.		CHMIRS
OAKLAND	S128631895		OAKLAND INTERMODAL RAILYARD		CHMIRS
OAKLAND	S128633064		PORT OF OAKLAND BERTH 59		CHMIRS
OAKLAND	S129923374		BERTH 20 - PORT OF OAKLAND 1599 MARITIME STREET		CHMIRS
OAKLAND	S129922944		LATITUDE: 37 46' 42" N LONGITUDE: 122 14' 39" W OAKLAND ESTUARY; BY UNION PORT MARINA; NEAR THE CAUSEWAY GOING TO CG ISLAND		CHMIRS
OAKLAND	S129920935		JACK LONDON AQUATIC CENTER - OAKLAND ESTUARY		CHMIRS
OAKLAND	S129920915		MP: 91 SUB: OAKLAND		CHMIRS
OAKLAND	1026486562	LARRY FRYMAN	17301 TRESTLE GLEN ROAD	94610	RCRA NonGen / NLR
OAKLAND	1027692615	DRYSDALE	103 WELLINGTON ST	94602	RCRA NonGen / NLR
OAKLAND	1026816631	PIEDMONT APARTMENTS	215 WEST MAC ARTHUR BLD #320 & 420	94611	RCRA NonGen / NLR
OAKLAND	1009907150	JATC TRAINING COMMITTEE OF THE EAST BAY	2772 WEST 11TH STREET	0	FTTS
OAKLAND	1026999660	BETSY BLOCK	3900 GREENWOOD AVE	94610	FINDS
OAKLAND	1027052666	CRYSTAL STERLING	1501 HOLMAN ROAD	94610	FINDS

## ORPHAN SUMMARY

City	EDR ID	Site Name	Site Address	Zip	Database(s)
OAKLAND	1027044220	GEORGE BIBBINS	3999 GREENWOOD AVE	94602	FINDS
OAKLAND	1026775027	LARRY FRYMAN	17301 TRESTLE GLEN ROAD	94610	FINDS
OAKLAND	1027045188	DALHIR SINGH	1001 TRESTLE GLEN ROAD	94610	FINDS
OAKLAND	1027057720	JOHN MABANGALO	1538 TRESTLE GLEN ROAD	94610	FINDS
OAKLAND	1027054367	MARIANNE AHLMANN	680 TRESTLE GLEN RD	94610	FINDS
OAKLAND	1027036725	SANDY LOWE	440 MOUNTAIN BOULEVARD	94610	FINDS
OAKLAND	1028087500	DRYSDALE	103 WELLINGTON ST	94602	FINDS
OAKLAND	1027039772	ADAM EILATH	4630 EDGEWOOD AVENUE	94602	FINDS
OAKLAND	1027053058	WENCKE SOLFJELD	4801 PARK BLVD	94602	FINDS
OAKLAND	1027040126	GORDON LUDWICK	1107 EL CENTRO AVE	94602	FINDS
OAKLAND	1027050107	GRACE BENVENISTE	1175 WELLINGTON ST.	94602	FINDS
OAKLAND	1027001440	CASSIDY MORRIS	2526 LEIMERT BOULEVARD	94602	FINDS
OAKLAND	1027001267	MICHAEL PERKOCOA	1538 EVERETT AVE	94602	FINDS
OAKLAND	1027056395	DAN ENGEL	4517 PARK BOULEVARD	94602	FINDS
OAKLAND	1026995019	JOSEPH TRIMBLE	4616 PARK BOULEVARD	94602	FINDS
OAKLAND	1026996072	DANIEL LEWIS	4040 PARK BOULEVARD	94602	FINDS
OAKLAND	1027045018	ALTON JELKS	4125 PARK BLVD	94602	FINDS
OAKLAND	1027056982	PATRICIA DAVIS	4337 EDGEWOOD AVE	94602	FINDS
OAKLAND	1027046782	KIERNIS, RUTH	1218 HOLLYWOOD AVENUE	94602	FINDS
OAKLAND	1027038158	TOM SOUTHWORTH	1452 MOUNTAIN BOULEVARD	94611	FINDS
OAKLAND	1027043333	KITTY NEUMARK & TIM LARRISON	2074 DRAKE DRIVE	94611	FINDS
OAKLAND	1027038627	PIEDMONT APARTMENTS	215 WEST MAC ARTHUR BLD #320 & 420	94611	FINDS
OAKLAND	1008152992	CALTRANS DISTRICT 4	CALDICOT TUNNEL WEST PORTAL	94611	FINDS
OAKLAND	1016423939	PG&E - ROUND TOP REPEATER STATION	OFF SKYLINE BOULEVARD, ROUND TOP REGIONAL PARK	94563	FINDS
OAKLAND	1023207665	PG&E - ROUND TOP REPEATER STATION	OFF SKYLINE BOULEVARDNA ROUND TOP REGIONAL PARK	94563	FINDS
OAKLAND	1027037292	PAUL JENNY	6940 SAYRE DRIVE	94611	FINDS
OAKLAND	1027044054	EDWARD PAIS	8778 SKYLINE BOULEVARD	94611	FINDS
OAKLAND	1027047552	EAST BAY REGIONAL PARK DISTRICT	8500 SKYLINE BLVD.	94611	FINDS
OAKLAND	1027046916	PAULA STEWART	6734 SARONI DRIVE	94611	FINDS
OAKLAND	1027040470	JEROME DERILO	8075 SKYLINE BOULEVARD	94611	FINDS
OAKLAND	1026996310	MARGARET MERZENICH	6680 SARONI DRIVE	94611	FINDS
OAKLAND	1027053699	STEPHEN GRONEK	9431 SKYLINE BOULEVARD	94611	FINDS
OAKLAND	1027057279	SKYLUR JAMESON	9455 SKYLINE BOULEVARD	94611	FINDS
OAKLAND	1027046889	MORRIS MORIUCHI	1949 MANZANITA DR	94611	FINDS
OAKLAND	1026678528	LARRY FRYMAN	17301 TRESTLE GLEN ROAD	94610	ECHO
OAKLAND	1027734704	DRYSDALE	103 WELLINGTON ST	94602	ECHO
OAKLAND	1026908833	PIEDMONT APARTMENTS	215 WEST MAC ARTHUR BLD #320 & 420	94611	ECHO
OAKLAND	S130480748	DRYSDALE	103 WELLINGTON ST	94602	HWTS
OAKLAND	S130470228	4J4904 ALA 13 CONSTRUCT CONCRETE BARRIERS AND BARRIER SLAB COLD PLANE AND OVERLAY	ALAMEDA COUNTY RTE 13 IN OAKLAND FROM 1/5 MILE NORTH OF	94602	NPDES
OAKLAND	S121660153	OAKLAND CX3 UNDERGROUND 115KV ELECTRIC CABLE	OAKLAND SUBSTATION CX 3 TRANSMISSION	94610	CIWQS
OAKLAND	S120034624	SAUSAL CREEK RESTORATION, DIAMOND PARK	DIMOND PARK		CIWQS
OAKLAND	S121625737	CA BAYVIEW	SKYLINE BLVD 4 MI N OF KELLER		CIWQS
ORINDA	S128266500	DOT CALTRANS D4 MAINT - CALDECOTT TUNNEL EAST	CALDECOTT TUNNEL EAST	94563	CONTRA COSTA CO. SITE LIST
ORINDA	S121516957	AT&T MOBILITY - ROUND TOP (USID12976)	SKYLINE BLVD	94563	CONTRA COSTA CO. SITE LIST

## ORPHAN SUMMARY

City	EDR ID	Site Name	Site Address	Zip	Database(s)
ORINDA	S129448212	DOT CALTRANS D4 MAINT - CALDECOTT TUNNEL EAST	CALDECOTT TUNNEL EAST - HWY 24 FISH RANCH RD	94563	CERS TANKS
ORINDA	S105662610		EAST BAY MUNICPLE AUTHORITY		CHMIRS
ORINDA	1023240209	AT&T MOBILITY - ROUND TOP (12976)	SKYLINE BOULEVARD & GRIZZLY PEAK BLVD	94563	FINDS
ORINDA	1016790765	AT&TMOBILITY / AT&T SERVICES	SKYLINE BLVD, GRIZZLY PEAK	94563	FINDS
PIEDMONT	1000137386	AT & T COMMUNICATIONS INC	5.3 MI NE OF OAKLAND	94611	RCRA-SQG
PIEDMONT	S109036837		1807 SAINT JAMES DR		CHMIRS
PIEDMONT	1026043890	THOMAS LOOMIS	10 SANDRINGHAM DR	94611	RCRA NonGen / NLR
PIEDMONT	1027042667	ALICE FORD	191 ESTATES DRIVE	94611	FINDS
PIEDMONT	1027040403	MURAT BOZKURT	109 SAINT JAMES DRIVE	94611	FINDS
PIEDMONT	1026413611	THOMAS LOOMIS	10 SANDRINGHAM DR	94611	FINDS
PIEDMONT	1027044819	HEATHER RUEGG	335 MOUNTAIN AVENUE	94611	FINDS
PIEDMONT	1027041377	DARREN KOTTLE	217 SANDRINGHAM ROAD	94611	FINDS
PIEDMONT	1027042851	MARY BLAKE	6800 ESTATES DRIVE	94611	FINDS
PIEDMONT	1026998837	GEOFF SNYDER	319 MOUNTAIN AVE	94611	FINDS
PIEDMONT	1027000102	ROXANNE ROSENTHAL	199 SAINT JAMES DRIVE	94611	FINDS
PIEDMONT	1026999563	LAM, APRIL	116 ESTATES DRIVE	94611	FINDS
PIEDMONT	1027034624	MATTHEW ZAPRUDER	1405 OAKLAND AVENUE	94611	FINDS
PIEDMONT	1026154489	THOMAS LOOMIS	10 SANDRINGHAM DR	94611	ECHO
SAN RAMON	S121664698	PLAZA AT BISHOP RNCH	BISHOP DRIVE	94611	CIWQS
UNINCORPORATED	S131485816	PG&E - ROUND TOP REPEATER STATION	SKYLINE BLVD	94611	CONTRA COSTA CO. SITE LIST

# GOVERNMENT RECORDS SEARCHED / DATA CURRENCY TRACKING

To maintain currency of the following federal and state databases, EDR contacts the appropriate governmental agency on a monthly or quarterly basis, as required.

**Number of Days to Update:** Provides confirmation that EDR is reporting records that have been updated within 90 days from the date the government agency made the information available to the public.

## **STANDARD ENVIRONMENTAL RECORDS**

### ***Lists of Federal NPL (Superfund) sites***

#### **NPL: National Priority List**

National Priorities List (Superfund). The NPL is a subset of CERCLIS and identifies over 1,200 sites for priority cleanup under the Superfund Program. NPL sites may encompass relatively large areas. As such, EDR provides polygon coverage for over 1,000 NPL site boundaries produced by EPA's Environmental Photographic Interpretation Center (EPIC) and regional EPA offices.

Date of Government Version: 09/19/2023	Source: EPA
Date Data Arrived at EDR: 10/03/2023	Telephone: N/A
Date Made Active in Reports: 10/19/2023	Last EDR Contact: 01/02/2024
Number of Days to Update: 16	Next Scheduled EDR Contact: 04/08/2024
	Data Release Frequency: Quarterly

#### **NPL Site Boundaries**

##### **Sources:**

EPA's Environmental Photographic Interpretation Center (EPIC)  
Telephone: 202-564-7333

EPA Region 1  
Telephone 617-918-1143

EPA Region 6  
Telephone: 214-655-6659

EPA Region 3  
Telephone 215-814-5418

EPA Region 7  
Telephone: 913-551-7247

EPA Region 4  
Telephone 404-562-8033

EPA Region 8  
Telephone: 303-312-6774

EPA Region 5  
Telephone 312-886-6686

EPA Region 9  
Telephone: 415-947-4246

EPA Region 10  
Telephone 206-553-8665

#### **Proposed NPL: Proposed National Priority List Sites**

A site that has been proposed for listing on the National Priorities List through the issuance of a proposed rule in the Federal Register. EPA then accepts public comments on the site, responds to the comments, and places on the NPL those sites that continue to meet the requirements for listing.

Date of Government Version: 09/19/2023	Source: EPA
Date Data Arrived at EDR: 10/03/2023	Telephone: N/A
Date Made Active in Reports: 10/19/2023	Last EDR Contact: 01/02/2024
Number of Days to Update: 16	Next Scheduled EDR Contact: 04/08/2024
	Data Release Frequency: Quarterly

#### **NPL LIENS: Federal Superfund Liens**

Federal Superfund Liens. Under the authority granted the USEPA by CERCLA of 1980, the USEPA has the authority to file liens against real property in order to recover remedial action expenditures or when the property owner received notification of potential liability. USEPA compiles a listing of filed notices of Superfund Liens.

# GOVERNMENT RECORDS SEARCHED / DATA CURRENCY TRACKING

Date of Government Version: 10/15/1991  
Date Data Arrived at EDR: 02/02/1994  
Date Made Active in Reports: 03/30/1994  
Number of Days to Update: 56

Source: EPA  
Telephone: 202-564-4267  
Last EDR Contact: 08/15/2011  
Next Scheduled EDR Contact: 11/28/2011  
Data Release Frequency: No Update Planned

## ***Lists of Federal Delisted NPL sites***

Delisted NPL: National Priority List Deletions

The National Oil and Hazardous Substances Pollution Contingency Plan (NCP) establishes the criteria that the EPA uses to delete sites from the NPL. In accordance with 40 CFR 300.425.(e), sites may be deleted from the NPL where no further response is appropriate.

Date of Government Version: 09/19/2023  
Date Data Arrived at EDR: 10/03/2023  
Date Made Active in Reports: 10/19/2023  
Number of Days to Update: 16

Source: EPA  
Telephone: N/A  
Last EDR Contact: 01/02/2024  
Next Scheduled EDR Contact: 04/08/2024  
Data Release Frequency: Quarterly

## ***Lists of Federal sites subject to CERCLA removals and CERCLA orders***

FEDERAL FACILITY: Federal Facility Site Information listing

A listing of National Priority List (NPL) and Base Realignment and Closure (BRAC) sites found in the Comprehensive Environmental Response, Compensation and Liability Information System (CERCLIS) Database where EPA Federal Facilities Restoration and Reuse Office is involved in cleanup activities.

Date of Government Version: 09/25/2023  
Date Data Arrived at EDR: 09/26/2023  
Date Made Active in Reports: 12/12/2023  
Number of Days to Update: 77

Source: Environmental Protection Agency  
Telephone: 703-603-8704  
Last EDR Contact: 12/20/2023  
Next Scheduled EDR Contact: 04/08/2024  
Data Release Frequency: Varies

SEMS: Superfund Enterprise Management System

SEMS (Superfund Enterprise Management System) tracks hazardous waste sites, potentially hazardous waste sites, and remedial activities performed in support of EPA's Superfund Program across the United States. The list was formerly know as CERCLIS, renamed to SEMs by the EPA in 2015. The list contains data on potentially hazardous waste sites that have been reported to the USEPA by states, municipalities, private companies and private persons, pursuant to Section 103 of the Comprehensive Environmental Response, Compensation, and Liability Act (CERCLA). This dataset also contains sites which are either proposed to or on the National Priorities List (NPL) and the sites which are in the screening and assessment phase for possible inclusion on the NPL.

Date of Government Version: 09/19/2023  
Date Data Arrived at EDR: 10/03/2023  
Date Made Active in Reports: 10/19/2023  
Number of Days to Update: 16

Source: EPA  
Telephone: 800-424-9346  
Last EDR Contact: 01/02/2024  
Next Scheduled EDR Contact: 04/22/2024  
Data Release Frequency: Quarterly

## ***Lists of Federal CERCLA sites with NFRAP***

SEMS-ARCHIVE: Superfund Enterprise Management System Archive

# GOVERNMENT RECORDS SEARCHED / DATA CURRENCY TRACKING

SEMS-ARCHIVE (Superfund Enterprise Management System Archive) tracks sites that have no further interest under the Federal Superfund Program based on available information. The list was formerly known as the CERCLIS-NFRAP, renamed to SEMS ARCHIVE by the EPA in 2015. EPA may perform a minimal level of assessment work at a site while it is archived if site conditions change and/or new information becomes available. Archived sites have been removed and archived from the inventory of SEMS sites. Archived status indicates that, to the best of EPA's knowledge, assessment at a site has been completed and that EPA has determined no further steps will be taken to list the site on the National Priorities List (NPL), unless information indicates this decision was not appropriate or other considerations require a recommendation for listing at a later time. The decision does not necessarily mean that there is no hazard associated with a given site; it only means that, based upon available information, the location is not judged to be potential NPL site.

Date of Government Version: 09/19/2023	Source: EPA
Date Data Arrived at EDR: 10/03/2023	Telephone: 800-424-9346
Date Made Active in Reports: 10/19/2023	Last EDR Contact: 01/02/2024
Number of Days to Update: 16	Next Scheduled EDR Contact: 04/22/2024
	Data Release Frequency: Quarterly

## ***Lists of Federal RCRA facilities undergoing Corrective Action***

CORRACTS: Corrective Action Report

CORRACTS identifies hazardous waste handlers with RCRA corrective action activity.

Date of Government Version: 12/04/2023	Source: EPA
Date Data Arrived at EDR: 12/06/2023	Telephone: 800-424-9346
Date Made Active in Reports: 12/12/2023	Last EDR Contact: 12/06/2023
Number of Days to Update: 6	Next Scheduled EDR Contact: 04/01/2024
	Data Release Frequency: Quarterly

## ***Lists of Federal RCRA TSD facilities***

RCRA-TSDF: RCRA - Treatment, Storage and Disposal

RCRAInfo is EPA's comprehensive information system, providing access to data supporting the Resource Conservation and Recovery Act (RCRA) of 1976 and the Hazardous and Solid Waste Amendments (HSWA) of 1984. The database includes selective information on sites which generate, transport, store, treat and/or dispose of hazardous waste as defined by the Resource Conservation and Recovery Act (RCRA). Transporters are individuals or entities that move hazardous waste from the generator offsite to a facility that can recycle, treat, store, or dispose of the waste. TSDFs treat, store, or dispose of the waste.

Date of Government Version: 12/04/2023	Source: Environmental Protection Agency
Date Data Arrived at EDR: 12/06/2023	Telephone: (415) 495-8895
Date Made Active in Reports: 12/12/2023	Last EDR Contact: 12/06/2023
Number of Days to Update: 6	Next Scheduled EDR Contact: 04/01/2024
	Data Release Frequency: Quarterly

## ***Lists of Federal RCRA generators***

RCRA-LQG: RCRA - Large Quantity Generators

RCRAInfo is EPA's comprehensive information system, providing access to data supporting the Resource Conservation and Recovery Act (RCRA) of 1976 and the Hazardous and Solid Waste Amendments (HSWA) of 1984. The database includes selective information on sites which generate, transport, store, treat and/or dispose of hazardous waste as defined by the Resource Conservation and Recovery Act (RCRA). Large quantity generators (LQGs) generate over 1,000 kilograms (kg) of hazardous waste, or over 1 kg of acutely hazardous waste per month.

Date of Government Version: 12/04/2023	Source: Environmental Protection Agency
Date Data Arrived at EDR: 12/06/2023	Telephone: (415) 495-8895
Date Made Active in Reports: 12/12/2023	Last EDR Contact: 12/06/2023
Number of Days to Update: 6	Next Scheduled EDR Contact: 04/01/2024
	Data Release Frequency: Quarterly

# GOVERNMENT RECORDS SEARCHED / DATA CURRENCY TRACKING

## RCRA-SQG: RCRA - Small Quantity Generators

RCRAInfo is EPA's comprehensive information system, providing access to data supporting the Resource Conservation and Recovery Act (RCRA) of 1976 and the Hazardous and Solid Waste Amendments (HSWA) of 1984. The database includes selective information on sites which generate, transport, store, treat and/or dispose of hazardous waste as defined by the Resource Conservation and Recovery Act (RCRA). Small quantity generators (SQGs) generate between 100 kg and 1,000 kg of hazardous waste per month.

Date of Government Version: 12/04/2023	Source: Environmental Protection Agency
Date Data Arrived at EDR: 12/06/2023	Telephone: (415) 495-8895
Date Made Active in Reports: 12/12/2023	Last EDR Contact: 12/06/2023
Number of Days to Update: 6	Next Scheduled EDR Contact: 04/01/2024
	Data Release Frequency: Quarterly

## RCRA-VSQG: RCRA - Very Small Quantity Generators (Formerly Conditionally Exempt Small Quantity Generators)

RCRAInfo is EPA's comprehensive information system, providing access to data supporting the Resource Conservation and Recovery Act (RCRA) of 1976 and the Hazardous and Solid Waste Amendments (HSWA) of 1984. The database includes selective information on sites which generate, transport, store, treat and/or dispose of hazardous waste as defined by the Resource Conservation and Recovery Act (RCRA). Very small quantity generators (VSQGs) generate less than 100 kg of hazardous waste, or less than 1 kg of acutely hazardous waste per month.

Date of Government Version: 12/04/2023	Source: Environmental Protection Agency
Date Data Arrived at EDR: 12/06/2023	Telephone: (415) 495-8895
Date Made Active in Reports: 12/12/2023	Last EDR Contact: 12/06/2023
Number of Days to Update: 6	Next Scheduled EDR Contact: 04/01/2024
	Data Release Frequency: Quarterly

## ***Federal institutional controls / engineering controls registries***

### LUCIS: Land Use Control Information System

LUCIS contains records of land use control information pertaining to the former Navy Base Realignment and Closure properties.

Date of Government Version: 08/03/2023	Source: Department of the Navy
Date Data Arrived at EDR: 08/07/2023	Telephone: 843-820-7326
Date Made Active in Reports: 10/10/2023	Last EDR Contact: 11/02/2023
Number of Days to Update: 64	Next Scheduled EDR Contact: 02/19/2024
	Data Release Frequency: Varies

### US ENG CONTROLS: Engineering Controls Sites List

A listing of sites with engineering controls in place. Engineering controls include various forms of caps, building foundations, liners, and treatment methods to create pathway elimination for regulated substances to enter environmental media or effect human health.

Date of Government Version: 08/21/2023	Source: Environmental Protection Agency
Date Data Arrived at EDR: 08/21/2023	Telephone: 703-603-0695
Date Made Active in Reports: 11/07/2023	Last EDR Contact: 11/17/2023
Number of Days to Update: 78	Next Scheduled EDR Contact: 03/04/2024
	Data Release Frequency: Varies

### US INST CONTROLS: Institutional Controls Sites List

A listing of sites with institutional controls in place. Institutional controls include administrative measures, such as groundwater use restrictions, construction restrictions, property use restrictions, and post remediation care requirements intended to prevent exposure to contaminants remaining on site. Deed restrictions are generally required as part of the institutional controls.

Date of Government Version: 08/21/2023	Source: Environmental Protection Agency
Date Data Arrived at EDR: 08/21/2023	Telephone: 703-603-0695
Date Made Active in Reports: 11/07/2023	Last EDR Contact: 11/17/2023
Number of Days to Update: 78	Next Scheduled EDR Contact: 03/04/2024
	Data Release Frequency: Varies



# GOVERNMENT RECORDS SEARCHED / DATA CURRENCY TRACKING

## ***Federal ERNS list***

ERNS: Emergency Response Notification System

Emergency Response Notification System. ERNS records and stores information on reported releases of oil and hazardous substances.

Date of Government Version: 09/18/2023

Source: National Response Center, United States Coast Guard

Date Data Arrived at EDR: 09/20/2023

Telephone: 202-267-2180

Date Made Active in Reports: 12/11/2023

Last EDR Contact: 12/13/2023

Number of Days to Update: 82

Next Scheduled EDR Contact: 04/01/2024

Data Release Frequency: Quarterly

## ***Lists of state- and tribal (Superfund) equivalent sites***

RESPONSE: State Response Sites

Identifies confirmed release sites where DTSC is involved in remediation, either in a lead or oversight capacity. These confirmed release sites are generally high-priority and high potential risk.

Date of Government Version: 10/23/2023

Source: Department of Toxic Substances Control

Date Data Arrived at EDR: 10/24/2023

Telephone: 916-323-3400

Date Made Active in Reports: 01/11/2024

Last EDR Contact: 01/23/2024

Number of Days to Update: 79

Next Scheduled EDR Contact: 05/06/2024

Data Release Frequency: Quarterly

## ***Lists of state- and tribal hazardous waste facilities***

ENVIROSTOR: EnviroStor Database

The Department of Toxic Substances Control's (DTSC's) Site Mitigation and Brownfields Reuse Program's (SMBRP's) EnviroStor database identifies sites that have known contamination or sites for which there may be reasons to investigate further. The database includes the following site types: Federal Superfund sites (National Priorities List (NPL)); State Response, including Military Facilities and State Superfund; Voluntary Cleanup; and School sites. EnviroStor provides similar information to the information that was available in CalSites, and provides additional site information, including, but not limited to, identification of formerly-contaminated properties that have been released for reuse, properties where environmental deed restrictions have been recorded to prevent inappropriate land uses, and risk characterization information that is used to assess potential impacts to public health and the environment at contaminated sites.

Date of Government Version: 10/23/2023

Source: Department of Toxic Substances Control

Date Data Arrived at EDR: 10/24/2023

Telephone: 916-323-3400

Date Made Active in Reports: 01/11/2024

Last EDR Contact: 01/23/2024

Number of Days to Update: 79

Next Scheduled EDR Contact: 05/06/2024

Data Release Frequency: Quarterly

## ***Lists of state and tribal landfills and solid waste disposal facilities***

SWF/LF (SWIS): Solid Waste Information System

Active, Closed and Inactive Landfills. SWF/LF records typically contain an inventory of solid waste disposal facilities or landfills. These may be active or inactive facilities or open dumps that failed to meet RCRA Section 4004 criteria for solid waste landfills or disposal sites.

Date of Government Version: 08/07/2023

Source: Department of Resources Recycling and Recovery

Date Data Arrived at EDR: 08/08/2023

Telephone: 916-341-6320

Date Made Active in Reports: 10/26/2023

Last EDR Contact: 11/07/2023

Number of Days to Update: 79

Next Scheduled EDR Contact: 02/19/2024

Data Release Frequency: Quarterly

## ***Lists of state and tribal leaking storage tanks***

# GOVERNMENT RECORDS SEARCHED / DATA CURRENCY TRACKING

## LUST REG 6L: Leaking Underground Storage Tank Case Listing

For more current information, please refer to the State Water Resources Control Board's LUST database.

Date of Government Version: 09/09/2003	Source: California Regional Water Quality Control Board Lahontan Region (6)
Date Data Arrived at EDR: 09/10/2003	Telephone: 530-542-5572
Date Made Active in Reports: 10/07/2003	Last EDR Contact: 09/12/2011
Number of Days to Update: 27	Next Scheduled EDR Contact: 12/26/2011
	Data Release Frequency: No Update Planned

## LUST: Leaking Underground Fuel Tank Report (GEOTRACKER)

Leaking Underground Storage Tank (LUST) Sites included in GeoTracker. GeoTracker is the Water Boards data management system for sites that impact, or have the potential to impact, water quality in California, with emphasis on groundwater.

Date of Government Version: 09/05/2023	Source: State Water Resources Control Board
Date Data Arrived at EDR: 09/06/2023	Telephone: see region list
Date Made Active in Reports: 11/22/2023	Last EDR Contact: 12/05/2023
Number of Days to Update: 77	Next Scheduled EDR Contact: 03/18/2024
	Data Release Frequency: Quarterly

## LUST REG 9: Leaking Underground Storage Tank Report

Orange, Riverside, San Diego counties. For more current information, please refer to the State Water Resources Control Board's LUST database.

Date of Government Version: 03/01/2001	Source: California Regional Water Quality Control Board San Diego Region (9)
Date Data Arrived at EDR: 04/23/2001	Telephone: 858-637-5595
Date Made Active in Reports: 05/21/2001	Last EDR Contact: 09/26/2011
Number of Days to Update: 28	Next Scheduled EDR Contact: 01/09/2012
	Data Release Frequency: No Update Planned

## LUST REG 8: Leaking Underground Storage Tanks

California Regional Water Quality Control Board Santa Ana Region (8). For more current information, please refer to the State Water Resources Control Board's LUST database.

Date of Government Version: 02/14/2005	Source: California Regional Water Quality Control Board Santa Ana Region (8)
Date Data Arrived at EDR: 02/15/2005	Telephone: 909-782-4496
Date Made Active in Reports: 03/28/2005	Last EDR Contact: 08/15/2011
Number of Days to Update: 41	Next Scheduled EDR Contact: 11/28/2011
	Data Release Frequency: No Update Planned

## LUST REG 7: Leaking Underground Storage Tank Case Listing

Leaking Underground Storage Tank locations. Imperial, Riverside, San Diego, Santa Barbara counties.

Date of Government Version: 02/26/2004	Source: California Regional Water Quality Control Board Colorado River Basin Region (7)
Date Data Arrived at EDR: 02/26/2004	Telephone: 760-776-8943
Date Made Active in Reports: 03/24/2004	Last EDR Contact: 08/01/2011
Number of Days to Update: 27	Next Scheduled EDR Contact: 11/14/2011
	Data Release Frequency: No Update Planned

## LUST REG 5: Leaking Underground Storage Tank Database

Leaking Underground Storage Tank locations. Alameda, Alpine, Amador, Butte, Colusa, Contra Costa, Calveras, El Dorado, Fresno, Glenn, Kern, Kings, Lake, Lassen, Madera, Mariposa, Merced, Modoc, Napa, Nevada, Placer, Plumas, Sacramento, San Joaquin, Shasta, Solano, Stanislaus, Sutter, Tehama, Tulare, Tuolumne, Yolo, Yuba counties.

Date of Government Version: 07/01/2008	Source: California Regional Water Quality Control Board Central Valley Region (5)
Date Data Arrived at EDR: 07/22/2008	Telephone: 916-464-4834
Date Made Active in Reports: 07/31/2008	Last EDR Contact: 07/01/2011
Number of Days to Update: 9	Next Scheduled EDR Contact: 10/17/2011
	Data Release Frequency: No Update Planned

# GOVERNMENT RECORDS SEARCHED / DATA CURRENCY TRACKING

## LUST REG 4: Underground Storage Tank Leak List

Los Angeles, Ventura counties. For more current information, please refer to the State Water Resources Control Board's LUST database.

Date of Government Version: 09/07/2004	Source: California Regional Water Quality Control Board Los Angeles Region (4)
Date Data Arrived at EDR: 09/07/2004	Telephone: 213-576-6710
Date Made Active in Reports: 10/12/2004	Last EDR Contact: 09/06/2011
Number of Days to Update: 35	Next Scheduled EDR Contact: 12/19/2011
	Data Release Frequency: No Update Planned

## LUST REG 3: Leaking Underground Storage Tank Database

Leaking Underground Storage Tank locations. Monterey, San Benito, San Luis Obispo, Santa Barbara, Santa Cruz counties.

Date of Government Version: 05/19/2003	Source: California Regional Water Quality Control Board Central Coast Region (3)
Date Data Arrived at EDR: 05/19/2003	Telephone: 805-542-4786
Date Made Active in Reports: 06/02/2003	Last EDR Contact: 07/18/2011
Number of Days to Update: 14	Next Scheduled EDR Contact: 10/31/2011
	Data Release Frequency: No Update Planned

## LUST REG 2: Fuel Leak List

Leaking Underground Storage Tank locations. Alameda, Contra Costa, Marin, Napa, San Francisco, San Mateo, Santa Clara, Solano, Sonoma counties.

Date of Government Version: 09/30/2004	Source: California Regional Water Quality Control Board San Francisco Bay Region (2)
Date Data Arrived at EDR: 10/20/2004	Telephone: 510-622-2433
Date Made Active in Reports: 11/19/2004	Last EDR Contact: 09/19/2011
Number of Days to Update: 30	Next Scheduled EDR Contact: 01/02/2012
	Data Release Frequency: No Update Planned

## LUST REG 1: Active Toxic Site Investigation

Del Norte, Humboldt, Lake, Mendocino, Modoc, Siskiyou, Sonoma, Trinity counties. For more current information, please refer to the State Water Resources Control Board's LUST database.

Date of Government Version: 02/01/2001	Source: California Regional Water Quality Control Board North Coast (1)
Date Data Arrived at EDR: 02/28/2001	Telephone: 707-570-3769
Date Made Active in Reports: 03/29/2001	Last EDR Contact: 08/01/2011
Number of Days to Update: 29	Next Scheduled EDR Contact: 11/14/2011
	Data Release Frequency: No Update Planned

## LUST REG 6V: Leaking Underground Storage Tank Case Listing

Leaking Underground Storage Tank locations. Inyo, Kern, Los Angeles, Mono, San Bernardino counties.

Date of Government Version: 06/07/2005	Source: California Regional Water Quality Control Board Victorville Branch Office (6)
Date Data Arrived at EDR: 06/07/2005	Telephone: 760-241-7365
Date Made Active in Reports: 06/29/2005	Last EDR Contact: 09/12/2011
Number of Days to Update: 22	Next Scheduled EDR Contact: 12/26/2011
	Data Release Frequency: No Update Planned

## INDIAN LUST R6: Leaking Underground Storage Tanks on Indian Land

LUSTs on Indian land in New Mexico and Oklahoma.

Date of Government Version: 04/26/2023	Source: EPA Region 6
Date Data Arrived at EDR: 05/09/2023	Telephone: 214-665-6597
Date Made Active in Reports: 07/14/2023	Last EDR Contact: 01/17/2024
Number of Days to Update: 66	Next Scheduled EDR Contact: 04/29/2024
	Data Release Frequency: Varies

## INDIAN LUST R8: Leaking Underground Storage Tanks on Indian Land

LUSTs on Indian land in Colorado, Montana, North Dakota, South Dakota, Utah and Wyoming.

# GOVERNMENT RECORDS SEARCHED / DATA CURRENCY TRACKING

Date of Government Version: 04/19/2023	Source: EPA Region 8
Date Data Arrived at EDR: 05/09/2023	Telephone: 303-312-6271
Date Made Active in Reports: 07/14/2023	Last EDR Contact: 01/17/2024
Number of Days to Update: 66	Next Scheduled EDR Contact: 04/29/2024
	Data Release Frequency: Varies

INDIAN LUST R10: Leaking Underground Storage Tanks on Indian Land  
LUSTs on Indian land in Alaska, Idaho, Oregon and Washington.

Date of Government Version: 04/20/2023	Source: EPA Region 10
Date Data Arrived at EDR: 05/09/2023	Telephone: 206-553-2857
Date Made Active in Reports: 07/14/2023	Last EDR Contact: 01/17/2024
Number of Days to Update: 66	Next Scheduled EDR Contact: 04/29/2024
	Data Release Frequency: Varies

INDIAN LUST R7: Leaking Underground Storage Tanks on Indian Land  
LUSTs on Indian land in Iowa, Kansas, and Nebraska

Date of Government Version: 04/25/2023	Source: EPA Region 7
Date Data Arrived at EDR: 05/09/2023	Telephone: 913-551-7003
Date Made Active in Reports: 07/14/2023	Last EDR Contact: 01/17/2024
Number of Days to Update: 66	Next Scheduled EDR Contact: 04/29/2024
	Data Release Frequency: Varies

INDIAN LUST R1: Leaking Underground Storage Tanks on Indian Land  
A listing of leaking underground storage tank locations on Indian Land.

Date of Government Version: 04/20/2023	Source: EPA Region 1
Date Data Arrived at EDR: 05/09/2023	Telephone: 617-918-1313
Date Made Active in Reports: 07/14/2023	Last EDR Contact: 01/17/2024
Number of Days to Update: 66	Next Scheduled EDR Contact: 04/29/2024
	Data Release Frequency: Varies

INDIAN LUST R5: Leaking Underground Storage Tanks on Indian Land  
Leaking underground storage tanks located on Indian Land in Michigan, Minnesota and Wisconsin.

Date of Government Version: 04/14/2023	Source: EPA, Region 5
Date Data Arrived at EDR: 05/09/2023	Telephone: 312-886-7439
Date Made Active in Reports: 07/14/2023	Last EDR Contact: 01/17/2024
Number of Days to Update: 66	Next Scheduled EDR Contact: 04/29/2024
	Data Release Frequency: Varies

INDIAN LUST R9: Leaking Underground Storage Tanks on Indian Land  
LUSTs on Indian land in Arizona, California, New Mexico and Nevada

Date of Government Version: 04/19/2023	Source: Environmental Protection Agency
Date Data Arrived at EDR: 05/09/2023	Telephone: 415-972-3372
Date Made Active in Reports: 07/14/2023	Last EDR Contact: 01/17/2024
Number of Days to Update: 66	Next Scheduled EDR Contact: 04/29/2024
	Data Release Frequency: Varies

INDIAN LUST R4: Leaking Underground Storage Tanks on Indian Land  
LUSTs on Indian land in Florida, Mississippi and North Carolina.

Date of Government Version: 04/20/2023	Source: EPA Region 4
Date Data Arrived at EDR: 05/09/2023	Telephone: 404-562-8677
Date Made Active in Reports: 07/14/2023	Last EDR Contact: 01/17/2024
Number of Days to Update: 66	Next Scheduled EDR Contact: 04/29/2024
	Data Release Frequency: Varies

# GOVERNMENT RECORDS SEARCHED / DATA CURRENCY TRACKING

## CPS-SLIC: Statewide SLIC Cases (GEOTRACKER)

Cleanup Program Sites (CPS; also known as Site Cleanups [SC] and formerly known as Spills, Leaks, Investigations, and Cleanups [SLIC] sites) included in GeoTracker. GeoTracker is the Water Boards data management system for sites that impact, or have the potential to impact, water quality in California, with emphasis on groundwater.

Date of Government Version: 09/05/2023	Source: State Water Resources Control Board
Date Data Arrived at EDR: 09/06/2023	Telephone: 866-480-1028
Date Made Active in Reports: 11/28/2023	Last EDR Contact: 12/05/2023
Number of Days to Update: 83	Next Scheduled EDR Contact: 03/18/2024
	Data Release Frequency: Varies

## SLIC REG 1: Active Toxic Site Investigations

The SLIC (Spills, Leaks, Investigations and Cleanup) program is designed to protect and restore water quality from spills, leaks, and similar discharges.

Date of Government Version: 04/03/2003	Source: California Regional Water Quality Control Board, North Coast Region (1)
Date Data Arrived at EDR: 04/07/2003	Telephone: 707-576-2220
Date Made Active in Reports: 04/25/2003	Last EDR Contact: 08/01/2011
Number of Days to Update: 18	Next Scheduled EDR Contact: 11/14/2011
	Data Release Frequency: No Update Planned

## SLIC REG 2: Spills, Leaks, Investigation & Cleanup Cost Recovery Listing

The SLIC (Spills, Leaks, Investigations and Cleanup) program is designed to protect and restore water quality from spills, leaks, and similar discharges.

Date of Government Version: 09/30/2004	Source: Regional Water Quality Control Board San Francisco Bay Region (2)
Date Data Arrived at EDR: 10/20/2004	Telephone: 510-286-0457
Date Made Active in Reports: 11/19/2004	Last EDR Contact: 09/19/2011
Number of Days to Update: 30	Next Scheduled EDR Contact: 01/02/2012
	Data Release Frequency: No Update Planned

## SLIC REG 3: Spills, Leaks, Investigation & Cleanup Cost Recovery Listing

The SLIC (Spills, Leaks, Investigations and Cleanup) program is designed to protect and restore water quality from spills, leaks, and similar discharges.

Date of Government Version: 05/18/2006	Source: California Regional Water Quality Control Board Central Coast Region (3)
Date Data Arrived at EDR: 05/18/2006	Telephone: 805-549-3147
Date Made Active in Reports: 06/15/2006	Last EDR Contact: 07/18/2011
Number of Days to Update: 28	Next Scheduled EDR Contact: 10/31/2011
	Data Release Frequency: No Update Planned

## SLIC REG 4: Spills, Leaks, Investigation & Cleanup Cost Recovery Listing

The SLIC (Spills, Leaks, Investigations and Cleanup) program is designed to protect and restore water quality from spills, leaks, and similar discharges.

Date of Government Version: 11/17/2004	Source: Region Water Quality Control Board Los Angeles Region (4)
Date Data Arrived at EDR: 11/18/2004	Telephone: 213-576-6600
Date Made Active in Reports: 01/04/2005	Last EDR Contact: 07/01/2011
Number of Days to Update: 47	Next Scheduled EDR Contact: 10/17/2011
	Data Release Frequency: No Update Planned

## SLIC REG 5: Spills, Leaks, Investigation & Cleanup Cost Recovery Listing

The SLIC (Spills, Leaks, Investigations and Cleanup) program is designed to protect and restore water quality from spills, leaks, and similar discharges.

Date of Government Version: 04/01/2005	Source: Regional Water Quality Control Board Central Valley Region (5)
Date Data Arrived at EDR: 04/05/2005	Telephone: 916-464-3291
Date Made Active in Reports: 04/21/2005	Last EDR Contact: 09/12/2011
Number of Days to Update: 16	Next Scheduled EDR Contact: 12/26/2011
	Data Release Frequency: No Update Planned

# GOVERNMENT RECORDS SEARCHED / DATA CURRENCY TRACKING

## SLIC REG 6V: Spills, Leaks, Investigation & Cleanup Cost Recovery Listing

The SLIC (Spills, Leaks, Investigations and Cleanup) program is designed to protect and restore water quality from spills, leaks, and similar discharges.

Date of Government Version: 05/24/2005  
Date Data Arrived at EDR: 05/25/2005  
Date Made Active in Reports: 06/16/2005  
Number of Days to Update: 22

Source: Regional Water Quality Control Board, Victorville Branch  
Telephone: 619-241-6583  
Last EDR Contact: 08/15/2011  
Next Scheduled EDR Contact: 11/28/2011  
Data Release Frequency: No Update Planned

## SLIC REG 6L: SLIC Sites

The SLIC (Spills, Leaks, Investigations and Cleanup) program is designed to protect and restore water quality from spills, leaks, and similar discharges.

Date of Government Version: 09/07/2004  
Date Data Arrived at EDR: 09/07/2004  
Date Made Active in Reports: 10/12/2004  
Number of Days to Update: 35

Source: California Regional Water Quality Control Board, Lahontan Region  
Telephone: 530-542-5574  
Last EDR Contact: 08/15/2011  
Next Scheduled EDR Contact: 11/28/2011  
Data Release Frequency: No Update Planned

## SLIC REG 7: SLIC List

The SLIC (Spills, Leaks, Investigations and Cleanup) program is designed to protect and restore water quality from spills, leaks, and similar discharges.

Date of Government Version: 11/24/2004  
Date Data Arrived at EDR: 11/29/2004  
Date Made Active in Reports: 01/04/2005  
Number of Days to Update: 36

Source: California Regional Quality Control Board, Colorado River Basin Region  
Telephone: 760-346-7491  
Last EDR Contact: 08/01/2011  
Next Scheduled EDR Contact: 11/14/2011  
Data Release Frequency: No Update Planned

## SLIC REG 8: Spills, Leaks, Investigation & Cleanup Cost Recovery Listing

The SLIC (Spills, Leaks, Investigations and Cleanup) program is designed to protect and restore water quality from spills, leaks, and similar discharges.

Date of Government Version: 04/03/2008  
Date Data Arrived at EDR: 04/03/2008  
Date Made Active in Reports: 04/14/2008  
Number of Days to Update: 11

Source: California Region Water Quality Control Board Santa Ana Region (8)  
Telephone: 951-782-3298  
Last EDR Contact: 09/12/2011  
Next Scheduled EDR Contact: 12/26/2011  
Data Release Frequency: No Update Planned

## SLIC REG 9: Spills, Leaks, Investigation & Cleanup Cost Recovery Listing

The SLIC (Spills, Leaks, Investigations and Cleanup) program is designed to protect and restore water quality from spills, leaks, and similar discharges.

Date of Government Version: 09/10/2007  
Date Data Arrived at EDR: 09/11/2007  
Date Made Active in Reports: 09/28/2007  
Number of Days to Update: 17

Source: California Regional Water Quality Control Board San Diego Region (9)  
Telephone: 858-467-2980  
Last EDR Contact: 08/08/2011  
Next Scheduled EDR Contact: 11/21/2011  
Data Release Frequency: No Update Planned

## ***Lists of state and tribal registered storage tanks***

### FEMA UST: Underground Storage Tank Listing

A listing of all FEMA owned underground storage tanks.

Date of Government Version: 03/08/2023  
Date Data Arrived at EDR: 03/09/2023  
Date Made Active in Reports: 05/30/2023  
Number of Days to Update: 82

Source: FEMA  
Telephone: 202-646-5797  
Last EDR Contact: 01/11/2024  
Next Scheduled EDR Contact: 04/15/2024  
Data Release Frequency: Varies

# GOVERNMENT RECORDS SEARCHED / DATA CURRENCY TRACKING

## UST: Active UST Facilities

Active UST facilities gathered from the local regulatory agencies

Date of Government Version: 09/05/2023	Source: SWRCB
Date Data Arrived at EDR: 09/06/2023	Telephone: 916-341-5851
Date Made Active in Reports: 11/28/2023	Last EDR Contact: 12/05/2023
Number of Days to Update: 83	Next Scheduled EDR Contact: 03/18/2024
	Data Release Frequency: Semi-Annually

## UST CLOSURE: Proposed Closure of Underground Storage Tank (UST) Cases

UST cases that are being considered for closure by either the State Water Resources Control Board or the Executive Director have been posted for a 60-day public comment period. UST Case Closures being proposed for consideration by the State Water Resources Control Board. These are primarily UST cases that meet closure criteria under the decisional framework in State Water Board Resolution No. 92-49 and other Board orders. UST Case Closures proposed for consideration by the Executive Director pursuant to State Water Board Resolution No. 2012-0061. These are cases that meet the criteria of the Low-Threat UST Case Closure Policy. UST Case Closure Review Denials and Approved Orders.

Date of Government Version: 08/10/2023	Source: State Water Resources Control Board
Date Data Arrived at EDR: 09/06/2023	Telephone: 916-327-7844
Date Made Active in Reports: 11/28/2023	Last EDR Contact: 11/30/2023
Number of Days to Update: 83	Next Scheduled EDR Contact: 03/18/2024
	Data Release Frequency: Varies

## MILITARY UST SITES: Military UST Sites (GEOTRACKER)

Military ust sites

Date of Government Version: 09/05/2023	Source: State Water Resources Control Board
Date Data Arrived at EDR: 09/06/2023	Telephone: 866-480-1028
Date Made Active in Reports: 11/27/2023	Last EDR Contact: 12/05/2023
Number of Days to Update: 82	Next Scheduled EDR Contact: 03/18/2024
	Data Release Frequency: Varies

## AST: Aboveground Petroleum Storage Tank Facilities

A listing of aboveground storage tank petroleum storage tank locations.

Date of Government Version: 07/06/2016	Source: California Environmental Protection Agency
Date Data Arrived at EDR: 07/12/2016	Telephone: 916-327-5092
Date Made Active in Reports: 09/19/2016	Last EDR Contact: 12/05/2023
Number of Days to Update: 69	Next Scheduled EDR Contact: 03/25/2024
	Data Release Frequency: Varies

## INDIAN UST R5: Underground Storage Tanks on Indian Land

The Indian Underground Storage Tank (UST) database provides information about underground storage tanks on Indian land in EPA Region 5 (Michigan, Minnesota and Wisconsin and Tribal Nations).

Date of Government Version: 04/14/2023	Source: EPA Region 5
Date Data Arrived at EDR: 05/09/2023	Telephone: 312-886-6136
Date Made Active in Reports: 07/14/2023	Last EDR Contact: 01/17/2024
Number of Days to Update: 66	Next Scheduled EDR Contact: 04/29/2024
	Data Release Frequency: Varies

## INDIAN UST R6: Underground Storage Tanks on Indian Land

The Indian Underground Storage Tank (UST) database provides information about underground storage tanks on Indian land in EPA Region 6 (Louisiana, Arkansas, Oklahoma, New Mexico, Texas and 65 Tribes).

Date of Government Version: 04/26/2023	Source: EPA Region 6
Date Data Arrived at EDR: 05/09/2023	Telephone: 214-665-7591
Date Made Active in Reports: 07/14/2023	Last EDR Contact: 01/17/2024
Number of Days to Update: 66	Next Scheduled EDR Contact: 04/29/2024
	Data Release Frequency: Varies

# GOVERNMENT RECORDS SEARCHED / DATA CURRENCY TRACKING

## INDIAN UST R4: Underground Storage Tanks on Indian Land

The Indian Underground Storage Tank (UST) database provides information about underground storage tanks on Indian land in EPA Region 4 (Alabama, Florida, Georgia, Kentucky, Mississippi, North Carolina, South Carolina, Tennessee and Tribal Nations)

Date of Government Version: 04/20/2023	Source: EPA Region 4
Date Data Arrived at EDR: 05/09/2023	Telephone: 404-562-9424
Date Made Active in Reports: 07/14/2023	Last EDR Contact: 01/17/2024
Number of Days to Update: 66	Next Scheduled EDR Contact: 04/29/2024
	Data Release Frequency: Varies

## INDIAN UST R10: Underground Storage Tanks on Indian Land

The Indian Underground Storage Tank (UST) database provides information about underground storage tanks on Indian land in EPA Region 10 (Alaska, Idaho, Oregon, Washington, and Tribal Nations).

Date of Government Version: 04/20/2023	Source: EPA Region 10
Date Data Arrived at EDR: 05/09/2023	Telephone: 206-553-2857
Date Made Active in Reports: 07/14/2023	Last EDR Contact: 01/17/2024
Number of Days to Update: 66	Next Scheduled EDR Contact: 04/29/2024
	Data Release Frequency: Varies

## INDIAN UST R9: Underground Storage Tanks on Indian Land

The Indian Underground Storage Tank (UST) database provides information about underground storage tanks on Indian land in EPA Region 9 (Arizona, California, Hawaii, Nevada, the Pacific Islands, and Tribal Nations).

Date of Government Version: 04/19/2023	Source: EPA Region 9
Date Data Arrived at EDR: 05/09/2023	Telephone: 415-972-3368
Date Made Active in Reports: 07/14/2023	Last EDR Contact: 01/17/2024
Number of Days to Update: 66	Next Scheduled EDR Contact: 04/29/2024
	Data Release Frequency: Varies

## INDIAN UST R8: Underground Storage Tanks on Indian Land

The Indian Underground Storage Tank (UST) database provides information about underground storage tanks on Indian land in EPA Region 8 (Colorado, Montana, North Dakota, South Dakota, Utah, Wyoming and 27 Tribal Nations).

Date of Government Version: 04/20/2023	Source: EPA Region 8
Date Data Arrived at EDR: 05/09/2023	Telephone: 303-312-6137
Date Made Active in Reports: 07/14/2023	Last EDR Contact: 01/17/2024
Number of Days to Update: 66	Next Scheduled EDR Contact: 04/29/2024
	Data Release Frequency: Varies

## INDIAN UST R7: Underground Storage Tanks on Indian Land

The Indian Underground Storage Tank (UST) database provides information about underground storage tanks on Indian land in EPA Region 7 (Iowa, Kansas, Missouri, Nebraska, and 9 Tribal Nations).

Date of Government Version: 04/25/2023	Source: EPA Region 7
Date Data Arrived at EDR: 05/09/2023	Telephone: 913-551-7003
Date Made Active in Reports: 07/14/2023	Last EDR Contact: 01/17/2024
Number of Days to Update: 66	Next Scheduled EDR Contact: 04/29/2024
	Data Release Frequency: Varies

## INDIAN UST R1: Underground Storage Tanks on Indian Land

The Indian Underground Storage Tank (UST) database provides information about underground storage tanks on Indian land in EPA Region 1 (Connecticut, Maine, Massachusetts, New Hampshire, Rhode Island, Vermont and ten Tribal Nations).

Date of Government Version: 04/20/2023	Source: EPA, Region 1
Date Data Arrived at EDR: 05/09/2023	Telephone: 617-918-1313
Date Made Active in Reports: 07/14/2023	Last EDR Contact: 01/17/2024
Number of Days to Update: 66	Next Scheduled EDR Contact: 04/29/2024
	Data Release Frequency: Varies



# GOVERNMENT RECORDS SEARCHED / DATA CURRENCY TRACKING

## ***Lists of state and tribal voluntary cleanup sites***

### VCP: Voluntary Cleanup Program Properties

Contains low threat level properties with either confirmed or unconfirmed releases and the project proponents have request that DTSC oversee investigation and/or cleanup activities and have agreed to provide coverage for DTSC's costs.

Date of Government Version: 10/23/2023	Source: Department of Toxic Substances Control
Date Data Arrived at EDR: 10/24/2023	Telephone: 916-323-3400
Date Made Active in Reports: 01/11/2024	Last EDR Contact: 01/23/2024
Number of Days to Update: 79	Next Scheduled EDR Contact: 05/06/2024
	Data Release Frequency: Quarterly

### INDIAN VCP R7: Voluntary Cleanup Priority Listing

A listing of voluntary cleanup priority sites located on Indian Land located in Region 7.

Date of Government Version: 03/20/2008	Source: EPA, Region 7
Date Data Arrived at EDR: 04/22/2008	Telephone: 913-551-7365
Date Made Active in Reports: 05/19/2008	Last EDR Contact: 07/08/2021
Number of Days to Update: 27	Next Scheduled EDR Contact: 07/20/2009
	Data Release Frequency: Varies

### INDIAN VCP R1: Voluntary Cleanup Priority Listing

A listing of voluntary cleanup priority sites located on Indian Land located in Region 1.

Date of Government Version: 07/27/2015	Source: EPA, Region 1
Date Data Arrived at EDR: 09/29/2015	Telephone: 617-918-1102
Date Made Active in Reports: 02/18/2016	Last EDR Contact: 12/12/2023
Number of Days to Update: 142	Next Scheduled EDR Contact: 04/01/2024
	Data Release Frequency: Varies

## ***Lists of state and tribal brownfield sites***

### BROWNFIELDS: Considered Brownfields Sites Listing

A listing of sites the SWRCB considers to be Brownfields since these are sites have come to them through the MOA Process.

Date of Government Version: 09/19/2023	Source: State Water Resources Control Board
Date Data Arrived at EDR: 09/20/2023	Telephone: 916-323-7905
Date Made Active in Reports: 12/08/2023	Last EDR Contact: 12/13/2023
Number of Days to Update: 79	Next Scheduled EDR Contact: 04/01/2024
	Data Release Frequency: Quarterly

## **ADDITIONAL ENVIRONMENTAL RECORDS**

### ***Local Brownfield lists***

#### US BROWNFIELDS: A Listing of Brownfields Sites

Brownfields are real property, the expansion, redevelopment, or reuse of which may be complicated by the presence or potential presence of a hazardous substance, pollutant, or contaminant. Cleaning up and reinvesting in these properties takes development pressures off of undeveloped, open land, and both improves and protects the environment. Assessment, Cleanup and Redevelopment Exchange System (ACRES) stores information reported by EPA Brownfields grant recipients on brownfields properties assessed or cleaned up with grant funding as well as information on Targeted Brownfields Assessments performed by EPA Regions. A listing of ACRES Brownfield sites is obtained from Cleanups in My Community. Cleanups in My Community provides information on Brownfields properties for which information is reported back to EPA, as well as areas served by Brownfields grant programs.

Date of Government Version: 08/15/2023	Source: Environmental Protection Agency
Date Data Arrived at EDR: 08/30/2023	Telephone: 202-566-2777
Date Made Active in Reports: 12/01/2023	Last EDR Contact: 12/14/2023
Number of Days to Update: 93	Next Scheduled EDR Contact: 03/25/2024
	Data Release Frequency: Semi-Annually

# GOVERNMENT RECORDS SEARCHED / DATA CURRENCY TRACKING

## Local Lists of Landfill / Solid Waste Disposal Sites

### WMUDS/SWAT: Waste Management Unit Database

Waste Management Unit Database System. WMUDS is used by the State Water Resources Control Board staff and the Regional Water Quality Control Boards for program tracking and inventory of waste management units. WMUDS is composed of the following databases: Facility Information, Scheduled Inspections Information, Waste Management Unit Information, SWAT Program Information, SWAT Report Summary Information, SWAT Report Summary Data, Chapter 15 (formerly Subchapter 15) Information, Chapter 15 Monitoring Parameters, TPCA Program Information, RCRA Program Information, Closure Information, and Interested Parties Information.

Date of Government Version: 04/01/2000	Source: State Water Resources Control Board
Date Data Arrived at EDR: 04/10/2000	Telephone: 916-227-4448
Date Made Active in Reports: 05/10/2000	Last EDR Contact: 01/22/2024
Number of Days to Update: 30	Next Scheduled EDR Contact: 05/06/2024
	Data Release Frequency: No Update Planned

### SWRCY: Recycler Database

A listing of recycling facilities in California.

Date of Government Version: 09/05/2023	Source: Department of Conservation
Date Data Arrived at EDR: 09/06/2023	Telephone: 916-323-3836
Date Made Active in Reports: 11/28/2023	Last EDR Contact: 11/29/2023
Number of Days to Update: 83	Next Scheduled EDR Contact: 03/18/2024
	Data Release Frequency: Quarterly

### HAULERS: Registered Waste Tire Haulers Listing

A listing of registered waste tire haulers.

Date of Government Version: 11/16/2022	Source: Integrated Waste Management Board
Date Data Arrived at EDR: 11/22/2022	Telephone: 916-341-6422
Date Made Active in Reports: 02/13/2023	Last EDR Contact: 12/26/2023
Number of Days to Update: 83	Next Scheduled EDR Contact: 02/19/2024
	Data Release Frequency: Varies

### INDIAN ODI: Report on the Status of Open Dumps on Indian Lands

Location of open dumps on Indian land.

Date of Government Version: 12/31/1998	Source: Environmental Protection Agency
Date Data Arrived at EDR: 12/03/2007	Telephone: 703-308-8245
Date Made Active in Reports: 01/24/2008	Last EDR Contact: 10/23/2023
Number of Days to Update: 52	Next Scheduled EDR Contact: 02/05/2024
	Data Release Frequency: Varies

### DEBRIS REGION 9: Torres Martinez Reservation Illegal Dump Site Locations

A listing of illegal dump sites location on the Torres Martinez Indian Reservation located in eastern Riverside County and northern Imperial County, California.

Date of Government Version: 01/12/2009	Source: EPA, Region 9
Date Data Arrived at EDR: 05/07/2009	Telephone: 415-947-4219
Date Made Active in Reports: 09/21/2009	Last EDR Contact: 01/11/2024
Number of Days to Update: 137	Next Scheduled EDR Contact: 04/29/2024
	Data Release Frequency: No Update Planned

### ODI: Open Dump Inventory

An open dump is defined as a disposal facility that does not comply with one or more of the Part 257 or Part 258 Subtitle D Criteria.

Date of Government Version: 06/30/1985	Source: Environmental Protection Agency
Date Data Arrived at EDR: 08/09/2004	Telephone: 800-424-9346
Date Made Active in Reports: 09/17/2004	Last EDR Contact: 06/09/2004
Number of Days to Update: 39	Next Scheduled EDR Contact: N/A
	Data Release Frequency: No Update Planned

# GOVERNMENT RECORDS SEARCHED / DATA CURRENCY TRACKING

## IHS OPEN DUMPS: Open Dumps on Indian Land

A listing of all open dumps located on Indian Land in the United States.

Date of Government Version: 04/01/2014	Source: Department of Health & Human Services, Indian Health Service
Date Data Arrived at EDR: 08/06/2014	Telephone: 301-443-1452
Date Made Active in Reports: 01/29/2015	Last EDR Contact: 01/17/2024
Number of Days to Update: 176	Next Scheduled EDR Contact: 05/06/2024
	Data Release Frequency: Varies

## Local Lists of Hazardous waste / Contaminated Sites

### US HIST CDL: National Clandestine Laboratory Register

A listing of clandestine drug lab locations that have been removed from the DEAs National Clandestine Laboratory Register.

Date of Government Version: 08/21/2023	Source: Drug Enforcement Administration
Date Data Arrived at EDR: 08/21/2023	Telephone: 202-307-1000
Date Made Active in Reports: 11/07/2023	Last EDR Contact: 11/17/2023
Number of Days to Update: 78	Next Scheduled EDR Contact: 03/04/2024
	Data Release Frequency: No Update Planned

### HIST CAL-SITES: Calsites Database

The Calsites database contains potential or confirmed hazardous substance release properties. In 1996, California EPA reevaluated and significantly reduced the number of sites in the Calsites database. No longer updated by the state agency. It has been replaced by ENVIROSTOR.

Date of Government Version: 08/08/2005	Source: Department of Toxic Substance Control
Date Data Arrived at EDR: 08/03/2006	Telephone: 916-323-3400
Date Made Active in Reports: 08/24/2006	Last EDR Contact: 02/23/2009
Number of Days to Update: 21	Next Scheduled EDR Contact: 05/25/2009
	Data Release Frequency: No Update Planned

### SCH: School Property Evaluation Program

This category contains proposed and existing school sites that are being evaluated by DTSC for possible hazardous materials contamination. In some cases, these properties may be listed in the CalSites category depending on the level of threat to public health and safety or the environment they pose.

Date of Government Version: 10/23/2023	Source: Department of Toxic Substances Control
Date Data Arrived at EDR: 10/24/2023	Telephone: 916-323-3400
Date Made Active in Reports: 01/11/2024	Last EDR Contact: 01/23/2024
Number of Days to Update: 79	Next Scheduled EDR Contact: 05/06/2024
	Data Release Frequency: Quarterly

### CDL: Clandestine Drug Labs

A listing of drug lab locations. Listing of a location in this database does not indicate that any illegal drug lab materials were or were not present there, and does not constitute a determination that the location either requires or does not require additional cleanup work.

Date of Government Version: 12/31/2021	Source: Department of Toxic Substances Control
Date Data Arrived at EDR: 09/28/2023	Telephone: 916-255-6504
Date Made Active in Reports: 12/18/2023	Last EDR Contact: 10/25/2023
Number of Days to Update: 81	Next Scheduled EDR Contact: 02/12/2024
	Data Release Frequency: Varies

### CERS HAZ WASTE: California Environmental Reporting System Hazardous Waste

List of sites in the California Environmental Protection Agency (CalEPA) Regulated Site Portal which fall under the Hazardous Chemical Management, Hazardous Waste Onsite Treatment, Household Hazardous Waste Collection, Hazardous Waste Generator, and RCRA LQ HW Generator programs.

# GOVERNMENT RECORDS SEARCHED / DATA CURRENCY TRACKING

Date of Government Version: 10/16/2023  
Date Data Arrived at EDR: 10/17/2023  
Date Made Active in Reports: 01/09/2024  
Number of Days to Update: 84

Source: CalEPA  
Telephone: 916-323-2514  
Last EDR Contact: 01/16/2024  
Next Scheduled EDR Contact: 04/29/2024  
Data Release Frequency: Quarterly

## TOXIC PITS: Toxic Pits Cleanup Act Sites

Toxic PITS Cleanup Act Sites. TOXIC PITS identifies sites suspected of containing hazardous substances where cleanup has not yet been completed.

Date of Government Version: 07/01/1995  
Date Data Arrived at EDR: 08/30/1995  
Date Made Active in Reports: 09/26/1995  
Number of Days to Update: 27

Source: State Water Resources Control Board  
Telephone: 916-227-4364  
Last EDR Contact: 01/26/2009  
Next Scheduled EDR Contact: 04/27/2009  
Data Release Frequency: No Update Planned

## US CDL: Clandestine Drug Labs

A listing of clandestine drug lab locations. The U.S. Department of Justice ("the Department") provides this web site as a public service. It contains addresses of some locations where law enforcement agencies reported they found chemicals or other items that indicated the presence of either clandestine drug laboratories or dumpsites. In most cases, the source of the entries is not the Department, and the Department has not verified the entry and does not guarantee its accuracy. Members of the public must verify the accuracy of all entries by, for example, contacting local law enforcement and local health departments.

Date of Government Version: 08/21/2023  
Date Data Arrived at EDR: 08/21/2023  
Date Made Active in Reports: 11/07/2023  
Number of Days to Update: 78

Source: Drug Enforcement Administration  
Telephone: 202-307-1000  
Last EDR Contact: 11/17/2023  
Next Scheduled EDR Contact: 03/04/2024  
Data Release Frequency: Quarterly

## Local Lists of Registered Storage Tanks

### SWEEPS UST: SWEEPS UST Listing

Statewide Environmental Evaluation and Planning System. This underground storage tank listing was updated and maintained by a company contacted by the SWRCB in the early 1990's. The listing is no longer updated or maintained. The local agency is the contact for more information on a site on the SWEEPS list.

Date of Government Version: 06/01/1994  
Date Data Arrived at EDR: 07/07/2005  
Date Made Active in Reports: 08/11/2005  
Number of Days to Update: 35

Source: State Water Resources Control Board  
Telephone: N/A  
Last EDR Contact: 06/03/2005  
Next Scheduled EDR Contact: N/A  
Data Release Frequency: No Update Planned

### HIST UST: Hazardous Substance Storage Container Database

The Hazardous Substance Storage Container Database is a historical listing of UST sites. Refer to local/county source for current data.

Date of Government Version: 10/15/1990  
Date Data Arrived at EDR: 01/25/1991  
Date Made Active in Reports: 02/12/1991  
Number of Days to Update: 18

Source: State Water Resources Control Board  
Telephone: 916-341-5851  
Last EDR Contact: 07/26/2001  
Next Scheduled EDR Contact: N/A  
Data Release Frequency: No Update Planned

### SAN FRANCISCO AST: Aboveground Storage Tank Site Listing

Aboveground storage tank sites

Date of Government Version: 10/30/2023  
Date Data Arrived at EDR: 11/01/2023  
Date Made Active in Reports: 01/23/2024  
Number of Days to Update: 83

Source: San Francisco County Department of Public Health  
Telephone: 415-252-3896  
Last EDR Contact: 10/25/2023  
Next Scheduled EDR Contact: 02/12/2024  
Data Release Frequency: Varies

# GOVERNMENT RECORDS SEARCHED / DATA CURRENCY TRACKING

## CA FID UST: Facility Inventory Database

The Facility Inventory Database (FID) contains a historical listing of active and inactive underground storage tank locations from the State Water Resource Control Board. Refer to local/county source for current data.

Date of Government Version: 10/31/1994	Source: California Environmental Protection Agency
Date Data Arrived at EDR: 09/05/1995	Telephone: 916-341-5851
Date Made Active in Reports: 09/29/1995	Last EDR Contact: 12/28/1998
Number of Days to Update: 24	Next Scheduled EDR Contact: N/A
	Data Release Frequency: No Update Planned

## CERS TANKS: California Environmental Reporting System (CERS) Tanks

List of sites in the California Environmental Protection Agency (CalEPA) Regulated Site Portal which fall under the Aboveground Petroleum Storage and Underground Storage Tank regulatory programs.

Date of Government Version: 10/16/2023	Source: California Environmental Protection Agency
Date Data Arrived at EDR: 10/17/2023	Telephone: 916-323-2514
Date Made Active in Reports: 01/09/2024	Last EDR Contact: 01/16/2024
Number of Days to Update: 84	Next Scheduled EDR Contact: 04/29/2024
	Data Release Frequency: Quarterly

## Local Land Records

### LIENS: Environmental Liens Listing

A listing of property locations with environmental liens for California where DTSC is a lien holder.

Date of Government Version: 08/22/2023	Source: Department of Toxic Substances Control
Date Data Arrived at EDR: 08/24/2023	Telephone: 916-323-3400
Date Made Active in Reports: 11/07/2023	Last EDR Contact: 11/21/2023
Number of Days to Update: 75	Next Scheduled EDR Contact: 03/11/2024
	Data Release Frequency: Varies

### LIENS 2: CERCLA Lien Information

A Federal CERCLA ('Superfund') lien can exist by operation of law at any site or property at which EPA has spent Superfund monies. These monies are spent to investigate and address releases and threatened releases of contamination. CERCLIS provides information as to the identity of these sites and properties.

Date of Government Version: 09/19/2023	Source: Environmental Protection Agency
Date Data Arrived at EDR: 10/03/2023	Telephone: 202-564-6023
Date Made Active in Reports: 10/19/2023	Last EDR Contact: 12/04/2023
Number of Days to Update: 16	Next Scheduled EDR Contact: 04/08/2024
	Data Release Frequency: Semi-Annually

### DEED: Deed Restriction Listing

Site Mitigation and Brownfields Reuse Program Facility Sites with Deed Restrictions & Hazardous Waste Management Program Facility Sites with Deed / Land Use Restriction. The DTSC Site Mitigation and Brownfields Reuse Program (SMBRP) list includes sites cleaned up under the program's oversight and generally does not include current or former hazardous waste facilities that required a hazardous waste facility permit. The list represents deed restrictions that are active. Some sites have multiple deed restrictions. The DTSC Hazardous Waste Management Program (HWMP) has developed a list of current or former hazardous waste facilities that have a recorded land use restriction at the local county recorder's office. The land use restrictions on this list were required by the DTSC HWMP as a result of the presence of hazardous substances that remain on site after the facility (or part of the facility) has been closed or cleaned up. The types of land use restriction include deed notice, deed restriction, or a land use restriction that binds current and future owners.

Date of Government Version: 08/28/2023	Source: DTSC and SWRCB
Date Data Arrived at EDR: 08/29/2023	Telephone: 916-323-3400
Date Made Active in Reports: 11/13/2023	Last EDR Contact: 11/22/2023
Number of Days to Update: 76	Next Scheduled EDR Contact: 03/11/2024
	Data Release Frequency: Semi-Annually

## Records of Emergency Release Reports

# GOVERNMENT RECORDS SEARCHED / DATA CURRENCY TRACKING

## HMIRS: Hazardous Materials Information Reporting System

Hazardous Materials Incident Report System. HMIRS contains hazardous material spill incidents reported to DOT.

Date of Government Version: 09/18/2023	Source: U.S. Department of Transportation
Date Data Arrived at EDR: 09/20/2023	Telephone: 202-366-4555
Date Made Active in Reports: 11/14/2023	Last EDR Contact: 12/13/2023
Number of Days to Update: 55	Next Scheduled EDR Contact: 04/01/2024
	Data Release Frequency: Quarterly

## CHMIRS: California Hazardous Material Incident Report System

California Hazardous Material Incident Reporting System. CHMIRS contains information on reported hazardous material incidents (accidental releases or spills).

Date of Government Version: 06/01/2023	Source: Office of Emergency Services
Date Data Arrived at EDR: 07/18/2023	Telephone: 916-845-8400
Date Made Active in Reports: 10/05/2023	Last EDR Contact: 01/18/2024
Number of Days to Update: 79	Next Scheduled EDR Contact: 04/29/2024
	Data Release Frequency: Semi-Annually

## LDS: Land Disposal Sites Listing (GEOTRACKER)

Land Disposal sites (Landfills) included in GeoTracker. GeoTracker is the Water Boards data management system for sites that impact, or have the potential to impact, water quality in California, with emphasis on groundwater.

Date of Government Version: 09/05/2023	Source: State Water Quality Control Board
Date Data Arrived at EDR: 09/06/2023	Telephone: 866-480-1028
Date Made Active in Reports: 11/22/2023	Last EDR Contact: 12/05/2023
Number of Days to Update: 77	Next Scheduled EDR Contact: 03/18/2024
	Data Release Frequency: Quarterly

## MCS: Military Cleanup Sites Listing (GEOTRACKER)

Military sites (consisting of: Military UST sites; Military Privatized sites; and Military Cleanup sites [formerly known as DoD non UST]) included in GeoTracker. GeoTracker is the Water Boards data management system for sites that impact, or have the potential to impact, water quality in California, with emphasis on groundwater.

Date of Government Version: 09/05/2023	Source: State Water Resources Control Board
Date Data Arrived at EDR: 09/06/2023	Telephone: 866-480-1028
Date Made Active in Reports: 11/22/2023	Last EDR Contact: 12/05/2023
Number of Days to Update: 77	Next Scheduled EDR Contact: 03/18/2024
	Data Release Frequency: Quarterly

## SPILLS 90: SPILLS90 data from FirstSearch

Spills 90 includes those spill and release records available exclusively from FirstSearch databases. Typically, they may include chemical, oil and/or hazardous substance spills recorded after 1990. Duplicate records that are already included in EDR incident and release records are not included in Spills 90.

Date of Government Version: 06/06/2012	Source: FirstSearch
Date Data Arrived at EDR: 01/03/2013	Telephone: N/A
Date Made Active in Reports: 02/22/2013	Last EDR Contact: 01/03/2013
Number of Days to Update: 50	Next Scheduled EDR Contact: N/A
	Data Release Frequency: No Update Planned

## **Other Ascertainable Records**

### RCRA NonGen / NLR: RCRA - Non Generators / No Longer Regulated

RCRAInfo is EPA's comprehensive information system, providing access to data supporting the Resource Conservation and Recovery Act (RCRA) of 1976 and the Hazardous and Solid Waste Amendments (HSWA) of 1984. The database includes selective information on sites which generate, transport, store, treat and/or dispose of hazardous waste as defined by the Resource Conservation and Recovery Act (RCRA). Non-Generators do not presently generate hazardous waste.

# GOVERNMENT RECORDS SEARCHED / DATA CURRENCY TRACKING

Date of Government Version: 12/04/2023  
Date Data Arrived at EDR: 12/06/2023  
Date Made Active in Reports: 12/12/2023  
Number of Days to Update: 6

Source: Environmental Protection Agency  
Telephone: (415) 495-8895  
Last EDR Contact: 12/06/2023  
Next Scheduled EDR Contact: 04/01/2024  
Data Release Frequency: Quarterly

## FUDS: Formerly Used Defense Sites

The listing includes locations of Formerly Used Defense Sites properties where the US Army Corps of Engineers is actively working or will take necessary cleanup actions.

Date of Government Version: 08/07/2023  
Date Data Arrived at EDR: 08/15/2023  
Date Made Active in Reports: 10/10/2023  
Number of Days to Update: 56

Source: U.S. Army Corps of Engineers  
Telephone: 202-528-4285  
Last EDR Contact: 11/10/2023  
Next Scheduled EDR Contact: 02/26/2024  
Data Release Frequency: Varies

## DOD: Department of Defense Sites

This data set consists of federally owned or administered lands, administered by the Department of Defense, that have any area equal to or greater than 640 acres of the United States, Puerto Rico, and the U.S. Virgin Islands.

Date of Government Version: 06/07/2021  
Date Data Arrived at EDR: 07/13/2021  
Date Made Active in Reports: 03/09/2022  
Number of Days to Update: 239

Source: USGS  
Telephone: 888-275-8747  
Last EDR Contact: 01/10/2024  
Next Scheduled EDR Contact: 04/22/2024  
Data Release Frequency: Varies

## FEDLAND: Federal and Indian Lands

Federally and Indian administrated lands of the United States. Lands included are administrated by: Army Corps of Engineers, Bureau of Reclamation, National Wild and Scenic River, National Wildlife Refuge, Public Domain Land, Wilderness, Wilderness Study Area, Wildlife Management Area, Bureau of Indian Affairs, Bureau of Land Management, Department of Justice, Forest Service, Fish and Wildlife Service, National Park Service.

Date of Government Version: 04/02/2018  
Date Data Arrived at EDR: 04/11/2018  
Date Made Active in Reports: 11/06/2019  
Number of Days to Update: 574

Source: U.S. Geological Survey  
Telephone: 888-275-8747  
Last EDR Contact: 01/05/2024  
Next Scheduled EDR Contact: 04/15/2024  
Data Release Frequency: N/A

## SCRD DRYCLEANERS: State Coalition for Remediation of Drycleaners Listing

The State Coalition for Remediation of Drycleaners was established in 1998, with support from the U.S. EPA Office of Superfund Remediation and Technology Innovation. It is comprised of representatives of states with established drycleaner remediation programs. Currently the member states are Alabama, Connecticut, Florida, Illinois, Kansas, Minnesota, Missouri, North Carolina, Oregon, South Carolina, Tennessee, Texas, and Wisconsin.

Date of Government Version: 07/30/2021  
Date Data Arrived at EDR: 02/03/2023  
Date Made Active in Reports: 02/10/2023  
Number of Days to Update: 7

Source: Environmental Protection Agency  
Telephone: 615-532-8599  
Last EDR Contact: 11/08/2023  
Next Scheduled EDR Contact: 02/19/2024  
Data Release Frequency: Varies

## US FIN ASSUR: Financial Assurance Information

All owners and operators of facilities that treat, store, or dispose of hazardous waste are required to provide proof that they will have sufficient funds to pay for the clean up, closure, and post-closure care of their facilities.

Date of Government Version: 09/18/2023  
Date Data Arrived at EDR: 09/20/2023  
Date Made Active in Reports: 12/12/2023  
Number of Days to Update: 83

Source: Environmental Protection Agency  
Telephone: 202-566-1917  
Last EDR Contact: 12/13/2023  
Next Scheduled EDR Contact: 04/01/2024  
Data Release Frequency: Quarterly

# GOVERNMENT RECORDS SEARCHED / DATA CURRENCY TRACKING

## EPA WATCH LIST: EPA WATCH LIST

EPA maintains a "Watch List" to facilitate dialogue between EPA, state and local environmental agencies on enforcement matters relating to facilities with alleged violations identified as either significant or high priority. Being on the Watch List does not mean that the facility has actually violated the law only that an investigation by EPA or a state or local environmental agency has led those organizations to allege that an unproven violation has in fact occurred. Being on the Watch List does not represent a higher level of concern regarding the alleged violations that were detected, but instead indicates cases requiring additional dialogue between EPA, state and local agencies - primarily because of the length of time the alleged violation has gone unaddressed or unresolved.

Date of Government Version: 08/30/2013	Source: Environmental Protection Agency
Date Data Arrived at EDR: 03/21/2014	Telephone: 617-520-3000
Date Made Active in Reports: 06/17/2014	Last EDR Contact: 10/31/2023
Number of Days to Update: 88	Next Scheduled EDR Contact: 02/12/2024
	Data Release Frequency: Quarterly

## 2020 COR ACTION: 2020 Corrective Action Program List

The EPA has set ambitious goals for the RCRA Corrective Action program by creating the 2020 Corrective Action Universe. This RCRA cleanup baseline includes facilities expected to need corrective action. The 2020 universe contains a wide variety of sites. Some properties are heavily contaminated while others were contaminated but have since been cleaned up. Still others have not been fully investigated yet, and may require little or no remediation. Inclusion in the 2020 Universe does not necessarily imply failure on the part of a facility to meet its RCRA obligations.

Date of Government Version: 09/30/2017	Source: Environmental Protection Agency
Date Data Arrived at EDR: 05/08/2018	Telephone: 703-308-4044
Date Made Active in Reports: 07/20/2018	Last EDR Contact: 11/03/2023
Number of Days to Update: 73	Next Scheduled EDR Contact: 02/12/2024
	Data Release Frequency: Varies

## TSCA: Toxic Substances Control Act

Toxic Substances Control Act. TSCA identifies manufacturers and importers of chemical substances included on the TSCA Chemical Substance Inventory list. It includes data on the production volume of these substances by plant site.

Date of Government Version: 12/31/2020	Source: EPA
Date Data Arrived at EDR: 06/14/2022	Telephone: 202-260-5521
Date Made Active in Reports: 03/24/2023	Last EDR Contact: 12/14/2023
Number of Days to Update: 283	Next Scheduled EDR Contact: 03/25/2024
	Data Release Frequency: Every 4 Years

## TRIS: Toxic Chemical Release Inventory System

Toxic Release Inventory System. TRIS identifies facilities which release toxic chemicals to the air, water and land in reportable quantities under SARA Title III Section 313.

Date of Government Version: 12/31/2021	Source: EPA
Date Data Arrived at EDR: 08/18/2023	Telephone: 202-566-0250
Date Made Active in Reports: 11/07/2023	Last EDR Contact: 11/13/2023
Number of Days to Update: 81	Next Scheduled EDR Contact: 02/26/2024
	Data Release Frequency: Annually

## SSTS: Section 7 Tracking Systems

Section 7 of the Federal Insecticide, Fungicide and Rodenticide Act, as amended (92 Stat. 829) requires all registered pesticide-producing establishments to submit a report to the Environmental Protection Agency by March 1st each year. Each establishment must report the types and amounts of pesticides, active ingredients and devices being produced, and those having been produced and sold or distributed in the past year.

Date of Government Version: 10/19/2023	Source: EPA
Date Data Arrived at EDR: 10/20/2023	Telephone: 202-564-4203
Date Made Active in Reports: 01/16/2024	Last EDR Contact: 01/17/2024
Number of Days to Update: 88	Next Scheduled EDR Contact: 04/29/2024
	Data Release Frequency: Annually



# GOVERNMENT RECORDS SEARCHED / DATA CURRENCY TRACKING

## ROD: Records Of Decision

Record of Decision. ROD documents mandate a permanent remedy at an NPL (Superfund) site containing technical and health information to aid in the cleanup.

Date of Government Version: 09/19/2023	Source: EPA
Date Data Arrived at EDR: 10/03/2023	Telephone: 703-416-0223
Date Made Active in Reports: 10/19/2023	Last EDR Contact: 01/02/2024
Number of Days to Update: 16	Next Scheduled EDR Contact: 03/11/2024
	Data Release Frequency: Annually

## RMP: Risk Management Plans

When Congress passed the Clean Air Act Amendments of 1990, it required EPA to publish regulations and guidance for chemical accident prevention at facilities using extremely hazardous substances. The Risk Management Program Rule (RMP Rule) was written to implement Section 112(r) of these amendments. The rule, which built upon existing industry codes and standards, requires companies of all sizes that use certain flammable and toxic substances to develop a Risk Management Program, which includes a(n): Hazard assessment that details the potential effects of an accidental release, an accident history of the last five years, and an evaluation of worst-case and alternative accidental releases; Prevention program that includes safety precautions and maintenance, monitoring, and employee training measures; and Emergency response program that spells out emergency health care, employee training measures and procedures for informing the public and response agencies (e.g the fire department) should an accident occur.

Date of Government Version: 09/01/2023	Source: Environmental Protection Agency
Date Data Arrived at EDR: 09/27/2023	Telephone: 202-564-8600
Date Made Active in Reports: 12/21/2023	Last EDR Contact: 01/12/2024
Number of Days to Update: 85	Next Scheduled EDR Contact: 04/19/2024
	Data Release Frequency: Varies

## RAATS: RCRA Administrative Action Tracking System

RCRA Administration Action Tracking System. RAATS contains records based on enforcement actions issued under RCRA pertaining to major violators and includes administrative and civil actions brought by the EPA. For administration actions after September 30, 1995, data entry in the RAATS database was discontinued. EPA will retain a copy of the database for historical records. It was necessary to terminate RAATS because a decrease in agency resources made it impossible to continue to update the information contained in the database.

Date of Government Version: 04/17/1995	Source: EPA
Date Data Arrived at EDR: 07/03/1995	Telephone: 202-564-4104
Date Made Active in Reports: 08/07/1995	Last EDR Contact: 06/02/2008
Number of Days to Update: 35	Next Scheduled EDR Contact: 09/01/2008
	Data Release Frequency: No Update Planned

## PRP: Potentially Responsible Parties

A listing of verified Potentially Responsible Parties

Date of Government Version: 09/19/2023	Source: EPA
Date Data Arrived at EDR: 10/03/2023	Telephone: 202-564-6023
Date Made Active in Reports: 10/19/2023	Last EDR Contact: 12/04/2023
Number of Days to Update: 16	Next Scheduled EDR Contact: 02/12/2024
	Data Release Frequency: Quarterly

## PADS: PCB Activity Database System

PCB Activity Database. PADS Identifies generators, transporters, commercial storers and/or brokers and disposers of PCB's who are required to notify the EPA of such activities.

Date of Government Version: 03/20/2023	Source: EPA
Date Data Arrived at EDR: 04/04/2023	Telephone: 202-566-0500
Date Made Active in Reports: 06/09/2023	Last EDR Contact: 01/05/2024
Number of Days to Update: 66	Next Scheduled EDR Contact: 04/15/2024
	Data Release Frequency: Annually

## GOVERNMENT RECORDS SEARCHED / DATA CURRENCY TRACKING

### ICIS: Integrated Compliance Information System

The Integrated Compliance Information System (ICIS) supports the information needs of the national enforcement and compliance program as well as the unique needs of the National Pollutant Discharge Elimination System (NPDES) program.

Date of Government Version: 11/18/2016	Source: Environmental Protection Agency
Date Data Arrived at EDR: 11/23/2016	Telephone: 202-564-2501
Date Made Active in Reports: 02/10/2017	Last EDR Contact: 12/26/2023
Number of Days to Update: 79	Next Scheduled EDR Contact: 04/15/2024
	Data Release Frequency: Quarterly

FTTS: FIFRA/ TSCA Tracking System - FIFRA (Federal Insecticide, Fungicide, & Rodenticide Act)/TSCA (Toxic Substances Control Act)  
FTTS tracks administrative cases and pesticide enforcement actions and compliance activities related to FIFRA, TSCA and EPCRA (Emergency Planning and Community Right-to-Know Act). To maintain currency, EDR contacts the Agency on a quarterly basis.

Date of Government Version: 04/09/2009	Source: EPA/Office of Prevention, Pesticides and Toxic Substances
Date Data Arrived at EDR: 04/16/2009	Telephone: 202-566-1667
Date Made Active in Reports: 05/11/2009	Last EDR Contact: 08/18/2017
Number of Days to Update: 25	Next Scheduled EDR Contact: 12/04/2017
	Data Release Frequency: No Update Planned

FTTS INSP: FIFRA/ TSCA Tracking System - FIFRA (Federal Insecticide, Fungicide, & Rodenticide Act)/TSCA (Toxic Substances Control Act)  
A listing of FIFRA/TSCA Tracking System (FTTS) inspections and enforcements.

Date of Government Version: 04/09/2009	Source: EPA
Date Data Arrived at EDR: 04/16/2009	Telephone: 202-566-1667
Date Made Active in Reports: 05/11/2009	Last EDR Contact: 08/18/2017
Number of Days to Update: 25	Next Scheduled EDR Contact: 12/04/2017
	Data Release Frequency: No Update Planned

### MLTS: Material Licensing Tracking System

MLTS is maintained by the Nuclear Regulatory Commission and contains a list of approximately 8,100 sites which possess or use radioactive materials and which are subject to NRC licensing requirements. To maintain currency, EDR contacts the Agency on a quarterly basis.

Date of Government Version: 07/20/2023	Source: Nuclear Regulatory Commission
Date Data Arrived at EDR: 09/01/2023	Telephone: 301-415-0717
Date Made Active in Reports: 09/20/2023	Last EDR Contact: 01/11/2024
Number of Days to Update: 19	Next Scheduled EDR Contact: 04/29/2024
	Data Release Frequency: Quarterly

### COAL ASH DOE: Steam-Electric Plant Operation Data

A listing of power plants that store ash in surface ponds.

Date of Government Version: 12/31/2021	Source: Department of Energy
Date Data Arrived at EDR: 04/14/2023	Telephone: 202-586-8719
Date Made Active in Reports: 07/10/2023	Last EDR Contact: 11/27/2023
Number of Days to Update: 87	Next Scheduled EDR Contact: 03/11/2024
	Data Release Frequency: Varies

### COAL ASH EPA: Coal Combustion Residues Surface Impoundments List

A listing of coal combustion residues surface impoundments with high hazard potential ratings.

Date of Government Version: 01/12/2017	Source: Environmental Protection Agency
Date Data Arrived at EDR: 03/05/2019	Telephone: N/A
Date Made Active in Reports: 11/11/2019	Last EDR Contact: 11/27/2023
Number of Days to Update: 251	Next Scheduled EDR Contact: 03/11/2024
	Data Release Frequency: Varies

# GOVERNMENT RECORDS SEARCHED / DATA CURRENCY TRACKING

## PCB TRANSFORMER: PCB Transformer Registration Database

The database of PCB transformer registrations that includes all PCB registration submittals.

Date of Government Version: 09/13/2019	Source: Environmental Protection Agency
Date Data Arrived at EDR: 11/06/2019	Telephone: 202-566-0517
Date Made Active in Reports: 02/10/2020	Last EDR Contact: 11/03/2023
Number of Days to Update: 96	Next Scheduled EDR Contact: 02/12/2024
	Data Release Frequency: Varies

## RADINFO: Radiation Information Database

The Radiation Information Database (RADINFO) contains information about facilities that are regulated by U.S. Environmental Protection Agency (EPA) regulations for radiation and radioactivity.

Date of Government Version: 07/01/2019	Source: Environmental Protection Agency
Date Data Arrived at EDR: 07/01/2019	Telephone: 202-343-9775
Date Made Active in Reports: 09/23/2019	Last EDR Contact: 12/19/2023
Number of Days to Update: 84	Next Scheduled EDR Contact: 04/08/2024
	Data Release Frequency: Quarterly

## HIST FTTS: FIFRA/TSCA Tracking System Administrative Case Listing

A complete administrative case listing from the FIFRA/TSCA Tracking System (FTTS) for all ten EPA regions. The information was obtained from the National Compliance Database (NCDB). NCDB supports the implementation of FIFRA (Federal Insecticide, Fungicide, and Rodenticide Act) and TSCA (Toxic Substances Control Act). Some EPA regions are now closing out records. Because of that, and the fact that some EPA regions are not providing EPA Headquarters with updated records, it was decided to create a HIST FTTS database. It included records that may not be included in the newer FTTS database updates. This database is no longer updated.

Date of Government Version: 10/19/2006	Source: Environmental Protection Agency
Date Data Arrived at EDR: 03/01/2007	Telephone: 202-564-2501
Date Made Active in Reports: 04/10/2007	Last EDR Contact: 12/17/2007
Number of Days to Update: 40	Next Scheduled EDR Contact: 03/17/2008
	Data Release Frequency: No Update Planned

## HIST FTTS INSP: FIFRA/TSCA Tracking System Inspection & Enforcement Case Listing

A complete inspection and enforcement case listing from the FIFRA/TSCA Tracking System (FTTS) for all ten EPA regions. The information was obtained from the National Compliance Database (NCDB). NCDB supports the implementation of FIFRA (Federal Insecticide, Fungicide, and Rodenticide Act) and TSCA (Toxic Substances Control Act). Some EPA regions are now closing out records. Because of that, and the fact that some EPA regions are not providing EPA Headquarters with updated records, it was decided to create a HIST FTTS database. It included records that may not be included in the newer FTTS database updates. This database is no longer updated.

Date of Government Version: 10/19/2006	Source: Environmental Protection Agency
Date Data Arrived at EDR: 03/01/2007	Telephone: 202-564-2501
Date Made Active in Reports: 04/10/2007	Last EDR Contact: 12/17/2008
Number of Days to Update: 40	Next Scheduled EDR Contact: 03/17/2008
	Data Release Frequency: No Update Planned

## DOT OPS: Incident and Accident Data

Department of Transportation, Office of Pipeline Safety Incident and Accident data.

Date of Government Version: 01/02/2020	Source: Department of Transportation, Office of Pipeline Safety
Date Data Arrived at EDR: 01/28/2020	Telephone: 202-366-4595
Date Made Active in Reports: 04/17/2020	Last EDR Contact: 01/05/2024
Number of Days to Update: 80	Next Scheduled EDR Contact: 05/06/2024
	Data Release Frequency: Quarterly

## CONSENT: Superfund (CERCLA) Consent Decrees

Major legal settlements that establish responsibility and standards for cleanup at NPL (Superfund) sites. Released periodically by United States District Courts after settlement by parties to litigation matters.

# GOVERNMENT RECORDS SEARCHED / DATA CURRENCY TRACKING

Date of Government Version: 12/31/2023  
Date Data Arrived at EDR: 01/11/2024  
Date Made Active in Reports: 01/16/2024  
Number of Days to Update: 5

Source: Department of Justice, Consent Decree Library  
Telephone: Varies  
Last EDR Contact: 01/03/2024  
Next Scheduled EDR Contact: 04/15/2024  
Data Release Frequency: Varies

## BRS: Biennial Reporting System

The Biennial Reporting System is a national system administered by the EPA that collects data on the generation and management of hazardous waste. BRS captures detailed data from two groups: Large Quantity Generators (LQG) and Treatment, Storage, and Disposal Facilities.

Date of Government Version: 12/31/2021  
Date Data Arrived at EDR: 03/09/2023  
Date Made Active in Reports: 03/20/2023  
Number of Days to Update: 11

Source: EPA/NTIS  
Telephone: 800-424-9346  
Last EDR Contact: 12/06/2023  
Next Scheduled EDR Contact: 04/01/2024  
Data Release Frequency: Biennially

## INDIAN RESERV: Indian Reservations

This map layer portrays Indian administered lands of the United States that have any area equal to or greater than 640 acres.

Date of Government Version: 12/31/2014  
Date Data Arrived at EDR: 07/14/2015  
Date Made Active in Reports: 01/10/2017  
Number of Days to Update: 546

Source: USGS  
Telephone: 202-208-3710  
Last EDR Contact: 01/02/2024  
Next Scheduled EDR Contact: 04/15/2024  
Data Release Frequency: Semi-Annually

## FUSRAP: Formerly Utilized Sites Remedial Action Program

DOE established the Formerly Utilized Sites Remedial Action Program (FUSRAP) in 1974 to remediate sites where radioactive contamination remained from Manhattan Project and early U.S. Atomic Energy Commission (AEC) operations.

Date of Government Version: 03/03/2023  
Date Data Arrived at EDR: 03/03/2023  
Date Made Active in Reports: 06/09/2023  
Number of Days to Update: 98

Source: Department of Energy  
Telephone: 202-586-3559  
Last EDR Contact: 10/25/2023  
Next Scheduled EDR Contact: 02/12/2024  
Data Release Frequency: Varies

## UMTRA: Uranium Mill Tailings Sites

Uranium ore was mined by private companies for federal government use in national defense programs. When the mills shut down, large piles of the sand-like material (mill tailings) remain after uranium has been extracted from the ore. Levels of human exposure to radioactive materials from the piles are low; however, in some cases tailings were used as construction materials before the potential health hazards of the tailings were recognized.

Date of Government Version: 08/30/2019  
Date Data Arrived at EDR: 11/15/2019  
Date Made Active in Reports: 01/28/2020  
Number of Days to Update: 74

Source: Department of Energy  
Telephone: 505-845-0011  
Last EDR Contact: 11/09/2023  
Next Scheduled EDR Contact: 02/26/2024  
Data Release Frequency: Varies

## LEAD SMELTER 1: Lead Smelter Sites

A listing of former lead smelter site locations.

Date of Government Version: 09/19/2023  
Date Data Arrived at EDR: 10/03/2023  
Date Made Active in Reports: 10/19/2023  
Number of Days to Update: 16

Source: Environmental Protection Agency  
Telephone: 703-603-8787  
Last EDR Contact: 01/02/2024  
Next Scheduled EDR Contact: 04/08/2024  
Data Release Frequency: Varies

## LEAD SMELTER 2: Lead Smelter Sites

A list of several hundred sites in the U.S. where secondary lead smelting was done from 1931 and 1964. These sites may pose a threat to public health through ingestion or inhalation of contaminated soil or dust

# GOVERNMENT RECORDS SEARCHED / DATA CURRENCY TRACKING

Date of Government Version: 04/05/2001  
Date Data Arrived at EDR: 10/27/2010  
Date Made Active in Reports: 12/02/2010  
Number of Days to Update: 36

Source: American Journal of Public Health  
Telephone: 703-305-6451  
Last EDR Contact: 12/02/2009  
Next Scheduled EDR Contact: N/A  
Data Release Frequency: No Update Planned

## US AIRS (AFS): Aerometric Information Retrieval System Facility Subsystem (AFS)

The database is a sub-system of Aerometric Information Retrieval System (AIRS). AFS contains compliance data on air pollution point sources regulated by the U.S. EPA and/or state and local air regulatory agencies. This information comes from source reports by various stationary sources of air pollution, such as electric power plants, steel mills, factories, and universities, and provides information about the air pollutants they produce. Action, air program, air program pollutant, and general level plant data. It is used to track emissions and compliance data from industrial plants.

Date of Government Version: 10/12/2016  
Date Data Arrived at EDR: 10/26/2016  
Date Made Active in Reports: 02/03/2017  
Number of Days to Update: 100

Source: EPA  
Telephone: 202-564-2496  
Last EDR Contact: 09/26/2017  
Next Scheduled EDR Contact: 01/08/2018  
Data Release Frequency: Annually

## US AIRS MINOR: Air Facility System Data

A listing of minor source facilities.

Date of Government Version: 10/12/2016  
Date Data Arrived at EDR: 10/26/2016  
Date Made Active in Reports: 02/03/2017  
Number of Days to Update: 100

Source: EPA  
Telephone: 202-564-2496  
Last EDR Contact: 09/26/2017  
Next Scheduled EDR Contact: 01/08/2018  
Data Release Frequency: Annually

## MINES VIOLATIONS: MSHA Violation Assessment Data

Mines violation and assessment information. Department of Labor, Mine Safety & Health Administration.

Date of Government Version: 01/02/2024  
Date Data Arrived at EDR: 01/03/2024  
Date Made Active in Reports: 01/04/2024  
Number of Days to Update: 1

Source: DOL, Mine Safety & Health Admi  
Telephone: 202-693-9424  
Last EDR Contact: 01/03/2024  
Next Scheduled EDR Contact: 02/19/2024  
Data Release Frequency: Quarterly

## US MINES: Mines Master Index File

Contains all mine identification numbers issued for mines active or opened since 1971. The data also includes violation information.

Date of Government Version: 08/01/2023  
Date Data Arrived at EDR: 08/22/2023  
Date Made Active in Reports: 11/07/2023  
Number of Days to Update: 77

Source: Department of Labor, Mine Safety and Health Administration  
Telephone: 303-231-5959  
Last EDR Contact: 11/17/2023  
Next Scheduled EDR Contact: 03/04/2024  
Data Release Frequency: Semi-Annually

## US MINES 2: Ferrous and Nonferrous Metal Mines Database Listing

This map layer includes ferrous (ferrous metal mines are facilities that extract ferrous metals, such as iron ore or molybdenum) and nonferrous (Nonferrous metal mines are facilities that extract nonferrous metals, such as gold, silver, copper, zinc, and lead) metal mines in the United States.

Date of Government Version: 01/07/2022  
Date Data Arrived at EDR: 02/24/2023  
Date Made Active in Reports: 05/17/2023  
Number of Days to Update: 82

Source: USGS  
Telephone: 703-648-7709  
Last EDR Contact: 11/20/2023  
Next Scheduled EDR Contact: 03/04/2024  
Data Release Frequency: Varies

# GOVERNMENT RECORDS SEARCHED / DATA CURRENCY TRACKING

## US MINES 3: Active Mines & Mineral Plants Database Listing

Active Mines and Mineral Processing Plant operations for commodities monitored by the Minerals Information Team of the USGS.

Date of Government Version: 04/14/2011	Source: USGS
Date Data Arrived at EDR: 06/08/2011	Telephone: 703-648-7709
Date Made Active in Reports: 09/13/2011	Last EDR Contact: 11/20/2023
Number of Days to Update: 97	Next Scheduled EDR Contact: 03/04/2024
	Data Release Frequency: Varies

## ABANDONED MINES: Abandoned Mines

An inventory of land and water impacted by past mining (primarily coal mining) is maintained by OSMRE to provide information needed to implement the Surface Mining Control and Reclamation Act of 1977 (SMCRA). The inventory contains information on the location, type, and extent of AML impacts, as well as, information on the cost associated with the reclamation of those problems. The inventory is based upon field surveys by State, Tribal, and OSMRE program officials. It is dynamic to the extent that it is modified as new problems are identified and existing problems are reclaimed.

Date of Government Version: 11/28/2023	Source: Department of Interior
Date Data Arrived at EDR: 11/29/2023	Telephone: 202-208-2609
Date Made Active in Reports: 12/11/2023	Last EDR Contact: 11/28/2023
Number of Days to Update: 12	Next Scheduled EDR Contact: 03/18/2024
	Data Release Frequency: Quarterly

## MINES MRDS: Mineral Resources Data System Mineral Resources Data System

Date of Government Version: 08/23/2022	Source: USGS
Date Data Arrived at EDR: 11/22/2022	Telephone: 703-648-6533
Date Made Active in Reports: 02/28/2023	Last EDR Contact: 11/20/2023
Number of Days to Update: 98	Next Scheduled EDR Contact: 03/04/2024
	Data Release Frequency: Varies

## FINDS: Facility Index System/Facility Registry System

Facility Index System. FINDS contains both facility information and 'pointers' to other sources that contain more detail. EDR includes the following FINDS databases in this report: PCS (Permit Compliance System), AIRS (Aerometric Information Retrieval System), DOCKET (Enforcement Docket used to manage and track information on civil judicial enforcement cases for all environmental statutes), FURS (Federal Underground Injection Control), C-DOCKET (Criminal Docket System used to track criminal enforcement actions for all environmental statutes), FFIS (Federal Facilities Information System), STATE (State Environmental Laws and Statutes), and PADS (PCB Activity Data System).

Date of Government Version: 11/03/2023	Source: EPA
Date Data Arrived at EDR: 11/08/2023	Telephone: (415) 947-8000
Date Made Active in Reports: 11/20/2023	Last EDR Contact: 11/08/2023
Number of Days to Update: 12	Next Scheduled EDR Contact: 03/11/2024
	Data Release Frequency: Quarterly

## DOCKET HWC: Hazardous Waste Compliance Docket Listing

A complete list of the Federal Agency Hazardous Waste Compliance Docket Facilities.

Date of Government Version: 05/06/2021	Source: Environmental Protection Agency
Date Data Arrived at EDR: 05/21/2021	Telephone: 202-564-0527
Date Made Active in Reports: 08/11/2021	Last EDR Contact: 11/15/2023
Number of Days to Update: 82	Next Scheduled EDR Contact: 03/04/2024
	Data Release Frequency: Varies

## UXO: Unexploded Ordnance Sites

A listing of unexploded ordnance site locations

# GOVERNMENT RECORDS SEARCHED / DATA CURRENCY TRACKING

Date of Government Version: 09/06/2023  
Date Data Arrived at EDR: 09/13/2023  
Date Made Active in Reports: 12/11/2023  
Number of Days to Update: 89

Source: Department of Defense  
Telephone: 703-704-1564  
Last EDR Contact: 01/05/2024  
Next Scheduled EDR Contact: 04/22/2024  
Data Release Frequency: Varies

## ECHO: Enforcement & Compliance History Information

ECHO provides integrated compliance and enforcement information for about 800,000 regulated facilities nationwide.

Date of Government Version: 09/23/2023  
Date Data Arrived at EDR: 10/03/2023  
Date Made Active in Reports: 01/04/2024  
Number of Days to Update: 93

Source: Environmental Protection Agency  
Telephone: 202-564-2280  
Last EDR Contact: 12/28/2023  
Next Scheduled EDR Contact: 04/15/2024  
Data Release Frequency: Quarterly

## FUELS PROGRAM: EPA Fuels Program Registered Listing

This listing includes facilities that are registered under the Part 80 (Code of Federal Regulations) EPA Fuels Programs. All companies now are required to submit new and updated registrations.

Date of Government Version: 08/14/2023  
Date Data Arrived at EDR: 08/15/2023  
Date Made Active in Reports: 10/19/2023  
Number of Days to Update: 65

Source: EPA  
Telephone: 800-385-6164  
Last EDR Contact: 11/10/2023  
Next Scheduled EDR Contact: 02/26/2024  
Data Release Frequency: Quarterly

## PFAS NPL: Superfund Sites with PFAS Detections Information

EPA's Office of Land and Emergency Management and EPA Regional Offices maintain data describing what is known about site investigations, contamination, and remedial actions under the Comprehensive Environmental Response, Compensation, and Liability Act (CERCLA) where PFAS is present in the environment.

Date of Government Version: 09/23/2023  
Date Data Arrived at EDR: 10/03/2023  
Date Made Active in Reports: 12/21/2023  
Number of Days to Update: 79

Source: Environmental Protection Agency  
Telephone: 703-603-8895  
Last EDR Contact: 12/28/2023  
Next Scheduled EDR Contact: 04/15/2024  
Data Release Frequency: Varies

## PFAS FEDERAL SITES: Federal Sites PFAS Information

Several federal entities, such as the federal Superfund program, Department of Defense, National Aeronautics and Space Administration, Department of Transportation, and Department of Energy provided information for sites with known or suspected detections at federal facilities.

Date of Government Version: 09/23/2023  
Date Data Arrived at EDR: 10/03/2023  
Date Made Active in Reports: 12/21/2023  
Number of Days to Update: 79

Source: Environmental Protection Agency  
Telephone: 202-272-0167  
Last EDR Contact: 12/28/2023  
Next Scheduled EDR Contact: 04/15/2024  
Data Release Frequency: Varies

## PFAS TSCA: PFAS Manufacture and Imports Information

EPA issued the Chemical Data Reporting (CDR) Rule under the Toxic Substances Control Act (TSCA) and requires chemical manufacturers and facilities that manufacture or import chemical substances to report data to EPA. EPA publishes non-confidential business information (non-CBI) and includes descriptive information about each site, corporate parent, production volume, other manufacturing information, and processing and use information.

Date of Government Version: 12/28/2023  
Date Data Arrived at EDR: 12/28/2023  
Date Made Active in Reports: 01/04/2024  
Number of Days to Update: 7

Source: Environmental Protection Agency  
Telephone: 202-272-0167  
Last EDR Contact: 12/28/2023  
Next Scheduled EDR Contact: 04/15/2024  
Data Release Frequency: Varies

## GOVERNMENT RECORDS SEARCHED / DATA CURRENCY TRACKING

### PFAS TRIS: List of PFAS Added to the TRI

Section 7321 of the National Defense Authorization Act for Fiscal Year 2020 (NDAA) immediately added certain per- and polyfluoroalkyl substances (PFAS) to the list of chemicals covered by the Toxics Release Inventory (TRI) under Section 313 of the Emergency Planning and Community Right-to-Know Act (EPCRA) and provided a framework for additional PFAS to be added to TRI on an annual basis.

Date of Government Version: 12/28/2023	Source: Environmental Protection Agency
Date Data Arrived at EDR: 12/28/2023	Telephone: 202-566-0250
Date Made Active in Reports: 01/04/2024	Last EDR Contact: 12/28/2023
Number of Days to Update: 7	Next Scheduled EDR Contact: 04/15/2024
	Data Release Frequency: Varies

### PFAS RCRA MANIFEST: PFAS Transfers Identified In the RCRA Database Listing

To work around the lack of PFAS waste codes in the RCRA database, EPA developed the PFAS Transfers dataset by mining e-Manifest records containing at least one of these common PFAS keywords: PFAS, PFOA, PFOS, PERFL, AFFF, GENX, GEN-X (plus the VT waste codes). These keywords were searched for in the following text fields: Manifest handling instructions (MANIFEST\_HANDLING\_INSTR), Non-hazardous waste description (NON\_HAZ\_WASTE\_DESCRIPTION), DOT printed information (DOT\_PRINTED\_INFORMATION), Waste line handling instructions (WASTE\_LINE\_HANDLING\_INSTR), Waste residue comments (WASTE\_RESIDUE\_COMMENTS).

Date of Government Version: 12/28/2023	Source: Environmental Protection Agency
Date Data Arrived at EDR: 12/28/2023	Telephone: 202-272-0167
Date Made Active in Reports: 01/04/2024	Last EDR Contact: 12/28/2023
Number of Days to Update: 7	Next Scheduled EDR Contact: 04/15/2024
	Data Release Frequency: Varies

### PFAS ATSDR: PFAS Contamination Site Location Listing

PFAS contamination site locations from the Department of Health & Human Services, Center for Disease Control & Prevention. ATSDR is involved at a number of PFAS-related sites, either directly or through assisting state and federal partners. As of now, most sites are related to drinking water contamination connected with PFAS production facilities or fire training areas where aqueous film-forming firefighting foam (AFFF) was regularly used.

Date of Government Version: 06/24/2020	Source: Department of Health & Human Services
Date Data Arrived at EDR: 03/17/2021	Telephone: 202-741-5770
Date Made Active in Reports: 11/08/2022	Last EDR Contact: 01/22/2024
Number of Days to Update: 601	Next Scheduled EDR Contact: 05/06/2024
	Data Release Frequency: Varies

### PFAS WQP: Ambient Environmental Sampling for PFAS

The Water Quality Portal (WQP) is a part of a modernized repository storing ambient sampling data for all environmental media and tissue samples. A wide range of federal, state, tribal and local governments, academic and non-governmental organizations and individuals submit project details and sampling results to this public repository. The information is commonly used for research and assessments of environmental quality.

Date of Government Version: 09/23/2023	Source: Environmental Protection Agency
Date Data Arrived at EDR: 10/03/2023	Telephone: 202-272-0167
Date Made Active in Reports: 10/10/2023	Last EDR Contact: 12/28/2023
Number of Days to Update: 7	Next Scheduled EDR Contact: 04/15/2024
	Data Release Frequency: Varies

### PFAS NPDES: Clean Water Act Discharge Monitoring Information

Any discharger of pollutants to waters of the United States from a point source must have a National Pollutant Discharge Elimination System (NPDES) permit. The process for obtaining limits involves the regulated entity (permittee) disclosing releases in a NPDES permit application and the permitting authority (typically the state but sometimes EPA) deciding whether to require monitoring or monitoring with limits. Caveats and Limitations: Less than half of states have required PFAS monitoring for at least one of their permittees and fewer states have established PFAS effluent limits for permittees. New rulemakings have been initiated that may increase the number of facilities monitoring for PFAS in the future.



# GOVERNMENT RECORDS SEARCHED / DATA CURRENCY TRACKING

Date of Government Version: 09/23/2023  
Date Data Arrived at EDR: 10/03/2023  
Date Made Active in Reports: 01/04/2024  
Number of Days to Update: 93

Source: Environmental Protection Agency  
Telephone: 202-272-0167  
Last EDR Contact: 12/28/2023  
Next Scheduled EDR Contact: 04/15/2024  
Data Release Frequency: Varies

## PFAS ECHO: Facilities in Industries that May Be Handling PFAS Listing

Regulators and the public have expressed interest in knowing which regulated entities may be using PFAS. EPA has developed a dataset from various sources that show which industries may be handling PFAS. Approximately 120,000 facilities subject to federal environmental programs have operated or currently operate in industry sectors with processes that may involve handling and/or release of PFAS.

Date of Government Version: 09/23/2023  
Date Data Arrived at EDR: 10/03/2023  
Date Made Active in Reports: 12/21/2023  
Number of Days to Update: 79

Source: Environmental Protection Agency  
Telephone: 202-272-0167  
Last EDR Contact: 12/28/2023  
Next Scheduled EDR Contact: 04/15/2024  
Data Release Frequency: Varies

## PFAS ECHO FIRE TRAINING: Facilities in Industries that May Be Handling PFAS Listing

A list of fire training sites was added to the Industry Sectors dataset using a keyword search on the permitted facility's name to identify sites where fire-fighting foam may have been used in training exercises. Additionally, you may view an example spreadsheet of the subset of fire training facility data, as well as the keywords used in selecting or deselecting a facility for the subset. as well as the keywords used in selecting or deselecting a facility for the subset. These keywords were tested to maximize accuracy in selecting facilities that may use fire-fighting foam in training exercises, however, due to the lack of a required reporting field in the data systems for designating fire training sites, this methodology may not identify all fire training sites or may potentially misidentify them.

Date of Government Version: 09/23/2023  
Date Data Arrived at EDR: 10/03/2023  
Date Made Active in Reports: 12/21/2023  
Number of Days to Update: 79

Source: Environmental Protection Agency  
Telephone: 202-272-0167  
Last EDR Contact: 12/28/2023  
Next Scheduled EDR Contact: 04/15/2024  
Data Release Frequency: Varies

## PFAS PART 139 AIRPORT: All Certified Part 139 Airports PFAS Information Listing

Since July 1, 2006, all certified part 139 airports are required to have fire-fighting foam onsite that meet military specifications (MIL-F-24385) (14 CFR 139.317). To date, these military specification fire-fighting foams are fluorinated and have been historically used for training and extinguishing. The 2018 FAA Reauthorization Act has a provision stating that no later than October 2021, FAA shall not require the use of fluorinated AFFF. This provision does not prohibit the use of fluorinated AFFF at Part 139 civilian airports; it only prohibits FAA from mandating its use. The Federal Aviation Administration's document AC 150/5210-6D - Aircraft Fire Extinguishing Agents provides guidance on Aircraft Fire Extinguishing Agents, which includes Aqueous Film Forming Foam (AFFF).

Date of Government Version: 09/23/2023  
Date Data Arrived at EDR: 10/03/2023  
Date Made Active in Reports: 12/21/2023  
Number of Days to Update: 79

Source: Environmental Protection Agency  
Telephone: 202-272-0167  
Last EDR Contact: 12/28/2023  
Next Scheduled EDR Contact: 04/15/2024  
Data Release Frequency: Varies

## AQUEOUS FOAM NRC: Aqueous Foam Related Incidents Listing

The National Response Center (NRC) serves as an emergency call center that fields initial reports for pollution and railroad incidents and forwards that information to appropriate federal/state agencies for response. The spreadsheets posted to the NRC website contain initial incident data that has not been validated or investigated by a federal/state response agency. Response center calls from 1990 to the most recent complete calendar year where there was indication of Aqueous Film Forming Foam (AFFF) usage are included in this dataset. NRC calls may reference AFFF usage in the ?Material Involved? or ?Incident Description? fields.

Date of Government Version: 09/23/2023  
Date Data Arrived at EDR: 10/03/2023  
Date Made Active in Reports: 12/21/2023  
Number of Days to Update: 79

Source: Environmental Protection Agency  
Telephone: 202-267-2675  
Last EDR Contact: 12/28/2023  
Next Scheduled EDR Contact: 04/15/2024  
Data Release Frequency: Varies

# GOVERNMENT RECORDS SEARCHED / DATA CURRENCY TRACKING

## PCS ENF: Enforcement data

No description is available for this data

Date of Government Version: 12/31/2014  
Date Data Arrived at EDR: 02/05/2015  
Date Made Active in Reports: 03/06/2015  
Number of Days to Update: 29

Source: EPA  
Telephone: 202-564-2497  
Last EDR Contact: 12/27/2023  
Next Scheduled EDR Contact: 04/15/2024  
Data Release Frequency: Varies

## PCS: Permit Compliance System

PCS is a computerized management information system that contains data on National Pollutant Discharge Elimination System (NPDES) permit holding facilities. PCS tracks the permit, compliance, and enforcement status of NPDES facilities.

Date of Government Version: 07/14/2011  
Date Data Arrived at EDR: 08/05/2011  
Date Made Active in Reports: 09/29/2011  
Number of Days to Update: 55

Source: EPA, Office of Water  
Telephone: 202-564-2496  
Last EDR Contact: 12/27/2023  
Next Scheduled EDR Contact: 04/15/2024  
Data Release Frequency: No Update Planned

## BIOSOLIDS: ICIS-NPDES Biosolids Facility Data

The data reflects compliance information about facilities in the biosolids program.

Date of Government Version: 12/31/2023  
Date Data Arrived at EDR: 01/03/2024  
Date Made Active in Reports: 01/16/2024  
Number of Days to Update: 13

Source: Environmental Protection Agency  
Telephone: 202-564-4700  
Last EDR Contact: 01/03/2024  
Next Scheduled EDR Contact: 04/29/2024  
Data Release Frequency: Varies

## PFAS: PFAS Contamination Site Location Listing

A listing of PFAS contaminated sites included in the GeoTracker database.

Date of Government Version: 09/05/2023  
Date Data Arrived at EDR: 09/06/2023  
Date Made Active in Reports: 11/27/2023  
Number of Days to Update: 82

Source: State Water Resources Control Board  
Telephone: 866-480-1028  
Last EDR Contact: 11/30/2023  
Next Scheduled EDR Contact: 03/18/2024  
Data Release Frequency: Varies

## AQUEOUS FOAM: Former Fire Training Facility Assessments Listing

Airports shown on this list are those believed to use Aqueous Film Forming Foam (AFFF), and certified by the Federal Aviation Administration (FAA) under Title 14, Code of Federal Regulations (CFR), Part 139 (14 CFR Part 139). This list was created by SWRCB using information available from the FAA. Location points shown are from the latitude and longitude listed on the FAA airport master record.

Date of Government Version: 09/05/2023  
Date Data Arrived at EDR: 09/06/2023  
Date Made Active in Reports: 11/28/2023  
Number of Days to Update: 83

Source: State Water Resources Control Board  
Telephone: 916-341-5455  
Last EDR Contact: 11/30/2023  
Next Scheduled EDR Contact: 03/18/2024  
Data Release Frequency: Varies

## CA BOND EXP. PLAN: Bond Expenditure Plan

Department of Health Services developed a site-specific expenditure plan as the basis for an appropriation of Hazardous Substance Cleanup Bond Act funds. It is not updated.

Date of Government Version: 01/01/1989  
Date Data Arrived at EDR: 07/27/1994  
Date Made Active in Reports: 08/02/1994  
Number of Days to Update: 6

Source: Department of Health Services  
Telephone: 916-255-2118  
Last EDR Contact: 05/31/1994  
Next Scheduled EDR Contact: N/A  
Data Release Frequency: No Update Planned

# GOVERNMENT RECORDS SEARCHED / DATA CURRENCY TRACKING

## CHROME PLATING: Chrome Plating Facilities Listing

This listing represents chrome plating facilities the California State Water Resources Control Board staff identified as possibly being a source of Per- and polyfluoroalkyl substance (PFAS) contamination. Sites and locations were identified by staff with the Division of Water Quality in the California State Water Board. Data was collected from the CA Air Resources Board 2013 and 2018 - Cr VI emission survey, CA Emission Inventory, CA HAZ Waste discharge database and by reviewing storm water permits. Former chrome plating sites are also included that are open site investigation or remediation cases with the Regional Water Quality Control Boards and the Department of Toxic Substances Control.

Date of Government Version: 09/05/2023	Source: State Water Resources Control Board
Date Data Arrived at EDR: 09/06/2023	Telephone: 916-341-5455
Date Made Active in Reports: 11/27/2023	Last EDR Contact: 11/30/2023
Number of Days to Update: 82	Next Scheduled EDR Contact: 03/18/2024
	Data Release Frequency: Varies

## CORTESE: "Cortese" Hazardous Waste & Substances Sites List

The sites for the list are designated by the State Water Resource Control Board (LUST), the Integrated Waste Board (SWF/LS), and the Department of Toxic Substances Control (Cal-Sites).

Date of Government Version: 09/19/2023	Source: CAL EPA/Office of Emergency Information
Date Data Arrived at EDR: 09/20/2023	Telephone: 916-323-3400
Date Made Active in Reports: 12/08/2023	Last EDR Contact: 12/13/2023
Number of Days to Update: 79	Next Scheduled EDR Contact: 04/01/2024
	Data Release Frequency: Quarterly

## CUPA LIVERMORE-PLEASANTON: CUPA Facility Listing

list of facilities associated with the various CUPA programs in Livermore-Pleasanton

Date of Government Version: 03/31/2023	Source: Livermore-Pleasanton Fire Department
Date Data Arrived at EDR: 05/08/2023	Telephone: 925-454-2361
Date Made Active in Reports: 07/31/2023	Last EDR Contact: 11/09/2023
Number of Days to Update: 84	Next Scheduled EDR Contact: 02/19/2024
	Data Release Frequency: Varies

## DRYCLEAN NO COAST UNIFIED DIST: North Coast Unified Air Quality Management District Drycleaner Facility Listing

A listing of drycleaner facility locations, for the North Coast Unified Air Quality Management District.

Date of Government Version: 11/30/2016	Source: North Coast Unified Air Quality Management District
Date Data Arrived at EDR: 04/19/2019	Telephone: 707-443-3093
Date Made Active in Reports: 05/01/2023	Last EDR Contact: 01/03/2024
Number of Days to Update: 1473	Next Scheduled EDR Contact: 09/11/2023
	Data Release Frequency: Varies

## DRYCLEAN NO SIERRA DIST: Northern Sierra Air Quality Management District Drycleaner Facility Listing

A listing of drycleaner facility locations, for the Northern Sierra Air Quality Management District,

Date of Government Version: 05/07/2019	Source: Northern Sierra Air Quality Management District
Date Data Arrived at EDR: 05/07/2019	Telephone: 530-274-9350
Date Made Active in Reports: 05/01/2023	Last EDR Contact: 01/03/2024
Number of Days to Update: 1455	Next Scheduled EDR Contact: 09/11/2023
	Data Release Frequency: Varies

## DRYCLEAN NO SONOMA CO DIST: Northern Sonoma County County Air Pollution Control District Drycleaner Facility Listing

A listing of drycleaner facility locations, for the Northern Sonoma County Air Pollution Control District.,

Date of Government Version: 04/17/2019	Source: Santa Barbara County Air Pollution Control District
Date Data Arrived at EDR: 04/17/2019	Telephone: 707-433-5911
Date Made Active in Reports: 05/01/2023	Last EDR Contact: 01/03/2024
Number of Days to Update: 1475	Next Scheduled EDR Contact: 09/11/2023
	Data Release Frequency: Varies

# GOVERNMENT RECORDS SEARCHED / DATA CURRENCY TRACKING

DRYCLEAN SANTA BARB CO DIST: Santa Barbara County Air Pollution Control District Drycleaner Facility Listing  
A listing of drycleaner facility locations, for the Santa Barbara County Air Pollution Control District.

Date of Government Version: 02/19/2019	Source: Santa Barbara County Air Pollution Control District
Date Data Arrived at EDR: 04/17/2019	Telephone: 805-961-8867
Date Made Active in Reports: 05/01/2023	Last EDR Contact: 01/03/2024
Number of Days to Update: 1475	Next Scheduled EDR Contact: 09/11/2023
	Data Release Frequency: Varies

DRYCLEAN TEHAMA CO DIST: Tehama County Air Pollution Control District Drycleaner Facility Listing  
A listing of drycleaner facility locations, for the Tehama County Air Pollution Control District.

Date of Government Version: 04/24/2019	Source: Tehama County Air Pollution Control District
Date Data Arrived at EDR: 04/24/2019	Telephone: 530-527-3717
Date Made Active in Reports: 05/01/2023	Last EDR Contact: 01/03/2024
Number of Days to Update: 1468	Next Scheduled EDR Contact: 09/11/2023
	Data Release Frequency: Varies

DRYCLEAN VENTURA CO DIST: Drycleaner Facility Listing  
A listing of drycleaner facility locations, for the Ventura County Air Pollution Control District.

Date of Government Version: 04/16/2019	Source: Ventura County Air Pollution Control District
Date Data Arrived at EDR: 04/17/2019	Telephone: 805-645-1421
Date Made Active in Reports: 05/01/2023	Last EDR Contact: 01/03/2024
Number of Days to Update: 1475	Next Scheduled EDR Contact: 09/11/2023
	Data Release Frequency: Varies

DRYCLEAN SACRAMENTO METO DIST: Sacramento Metropolitan Air Quality Management District Drycleaner Facility Listing  
A listing of drycleaner facility locations, for the Sacramento Metropolitan Air Quality Management District.

Date of Government Version: 08/15/2023	Source: Sacramento Metropolitan Air Quality Management District
Date Data Arrived at EDR: 08/17/2023	Telephone: 916-874-3958
Date Made Active in Reports: 10/31/2023	Last EDR Contact: 01/03/2024
Number of Days to Update: 75	Next Scheduled EDR Contact: 09/11/2023
	Data Release Frequency: Varies

DRYCLEAN SAN LUIS OB CO DIST: San Luis Obispo County Air Pollution Control District Drycleaner Facility Listing  
A listing of drycleaner facility locations, for the San Luis Obispo County Air Pollution Control District.

Date of Government Version: 07/26/2023	Source: San Luis Obispo County Air Pollution Control District
Date Data Arrived at EDR: 07/27/2023	Telephone: 805-781-5756
Date Made Active in Reports: 10/13/2023	Last EDR Contact: 01/03/2024
Number of Days to Update: 78	Next Scheduled EDR Contact: 09/11/2023
	Data Release Frequency: Varies

DRYCLEAN BUTTE CO DIST: Butte County Air Quality Management District Drycleaner Facility Listing  
Butte County Air Quality Management District Drycleaner Facility Listing.

Date of Government Version: 04/25/2023	Source: Butte County Air Quality Management District
Date Data Arrived at EDR: 10/18/2023	Telephone: 530-332-9400
Date Made Active in Reports: 01/16/2024	Last EDR Contact: 01/03/2024
Number of Days to Update: 90	Next Scheduled EDR Contact: 09/11/2023
	Data Release Frequency: Varies

DRYCLEAN FEATHER RIVER DIST: Feather River Air Quality Management District Drycleaner Facility Listing  
A listing of drycleaner facility locations, for the Feather River Air Quality Management District.

Date of Government Version: 03/08/2023	Source: Feather River Air Quality Management District
Date Data Arrived at EDR: 03/09/2023	Telephone: 530-634-7659
Date Made Active in Reports: 06/05/2023	Last EDR Contact: 01/03/2024
Number of Days to Update: 88	Next Scheduled EDR Contact: 09/11/2023
	Data Release Frequency: Varies

# GOVERNMENT RECORDS SEARCHED / DATA CURRENCY TRACKING

**DRYCLEAN SOUTH COAST:** South Coast Air Quality Management District Drycleaner Listing  
A listing of dry cleaners in the South Coast Air Quality Management District

Date of Government Version: 08/18/2023	Source: South Coast Air Quality Management District
Date Data Arrived at EDR: 08/18/2023	Telephone: 909-396-3211
Date Made Active in Reports: 11/01/2023	Last EDR Contact: 11/13/2023
Number of Days to Update: 75	Next Scheduled EDR Contact: 03/04/2024
	Data Release Frequency: Varies

**DRYCLEAN AVAQMD:** Antelope Valley Air Quality Management District Drycleaner Listing  
A listing of dry cleaners in the Antelope Valley Air Quality Management District.

Date of Government Version: 08/22/2023	Source: Antelope Valley Air Quality Management District
Date Data Arrived at EDR: 08/24/2023	Telephone: 661-723-8070
Date Made Active in Reports: 11/07/2023	Last EDR Contact: 11/21/2023
Number of Days to Update: 75	Next Scheduled EDR Contact: 03/11/2024
	Data Release Frequency: Varies

**DRYCLEAN SAN JOAQ VAL DIST:** San Joaquin Valley Air Pollution Control District District Drycleaner Facility Listing  
A listing of drycleaner facility locations, for the San Joaquin Valley Air Pollution Control District.

Date of Government Version: 05/24/2023	Source: San Joaquin Valley Air Pollution Control District
Date Data Arrived at EDR: 05/30/2023	Telephone: 559-230-6001
Date Made Active in Reports: 08/21/2023	Last EDR Contact: 01/03/2024
Number of Days to Update: 83	Next Scheduled EDR Contact: 09/11/2023
	Data Release Frequency: Varies

**DRYCLEAN EAST KERN DIST:** Eastern Kern Air Pollution Control District District Drycleaner Facility Listing  
A listing of drycleaner facility locations, for the Eastern Kern Air Pollution Control District.

Date of Government Version: 01/12/2023	Source: Eastern Kern Air Pollution Control District
Date Data Arrived at EDR: 04/26/2023	Telephone: 661-862-9684
Date Made Active in Reports: 07/14/2023	Last EDR Contact: 01/03/2024
Number of Days to Update: 79	Next Scheduled EDR Contact: 09/11/2023
	Data Release Frequency: Varies

**DRYCLEAN IMPERIAL CO DIST:** Imperial County Air Pollution Control District Drycleaner Facility Listing  
A listing of drycleaner facility locations, for the Imperial County Air Pollution Control District

Date of Government Version: 04/25/2023	Source: Imperial County Air Pollution Control District
Date Data Arrived at EDR: 04/26/2023	Telephone: 442-265-1800
Date Made Active in Reports: 07/14/2023	Last EDR Contact: 01/03/2024
Number of Days to Update: 79	Next Scheduled EDR Contact: 09/11/2023
	Data Release Frequency: Varies

**DRYCLEAN MENDO CO DIST:** Mendocino County Air Quality Management District Drycleaner Facility Listing  
A listing of drycleaner facility locations, for the Mendocino County Air Quality Management District.

Date of Government Version: 04/27/2023	Source: Mendocino County Air Quality Management District
Date Data Arrived at EDR: 04/28/2023	Telephone: 707-463-4354
Date Made Active in Reports: 07/14/2023	Last EDR Contact: 01/03/2024
Number of Days to Update: 77	Next Scheduled EDR Contact: 09/11/2023
	Data Release Frequency: Varies

**DRYCLEAN MOJAVE DESERT DIST:** Mojave Desert Air Quality Management District Drycleaner Facility Listing  
A listing of drycleaner facility locations, for the Mojave Desert Air Quality Management District.

Date of Government Version: 04/26/2023	Source: Mojave Desert Air Quality Management District
Date Data Arrived at EDR: 04/27/2023	Telephone: 760-245-1661
Date Made Active in Reports: 07/14/2023	Last EDR Contact: 01/03/2024
Number of Days to Update: 78	Next Scheduled EDR Contact: 09/11/2023
	Data Release Frequency: Varies

# GOVERNMENT RECORDS SEARCHED / DATA CURRENCY TRACKING

**DRYCLEAN MONTEREY BAY DIST:** Monterey Bay Air Quality Management District Drycleaner Facility Listing  
A listing of drycleaner facility locations, for the Monterey Bay Air Quality Management District.

Date of Government Version: 04/25/2023	Source: Monterey Bay Air Quality Management District
Date Data Arrived at EDR: 04/26/2023	Telephone: 831-647-9411
Date Made Active in Reports: 07/14/2023	Last EDR Contact: 01/03/2024
Number of Days to Update: 79	Next Scheduled EDR Contact: 09/11/2023
	Data Release Frequency: Varies

**DRYCLEAN SHASTA CO DIST:** Shasta County Air Quality Management District District Drycleaner Facility Listing  
A listing of drycleaner facility locations, for the Shasta County Air Quality Management District.

Date of Government Version: 04/26/2023	Source: Shasta County Air Quality Management District
Date Data Arrived at EDR: 04/27/2023	Telephone: 530-225-5674
Date Made Active in Reports: 07/14/2023	Last EDR Contact: 01/03/2024
Number of Days to Update: 78	Next Scheduled EDR Contact: 09/11/2023
	Data Release Frequency: Varies

**DRYCLEAN YOLO-SOLANO DIST:** Yolo-Solano Air Quality Management District Drycleaner Facility Listing  
A listing of drycleaner facility locations, for the Yolo-Solano Air Quality Management District.

Date of Government Version: 04/25/2023	Source: Yolo-Solano Air Quality Management District
Date Data Arrived at EDR: 04/27/2023	Telephone: 530-757-3650
Date Made Active in Reports: 07/14/2023	Last EDR Contact: 01/03/2024
Number of Days to Update: 78	Next Scheduled EDR Contact: 09/11/2023
	Data Release Frequency: Varies

**DRYCLEAN PLACER CO DIST:** Placer County Air Quality Management District Drycleaner Facility Listing  
A listing of drycleaner facility locations, for the Placer County Air Quality Management District.

Date of Government Version: 05/15/2023	Source: Placer County Air Quality Management District
Date Data Arrived at EDR: 05/17/2023	Telephone: 530-745-2335
Date Made Active in Reports: 08/14/2023	Last EDR Contact: 01/03/2024
Number of Days to Update: 89	Next Scheduled EDR Contact: 09/11/2023
	Data Release Frequency: Varies

**DRYCLEAN BAY AREA DIST:** Bay Area Air Quality Management District Drycleaner Facility Listing  
Bay Area Air Quality Management District Drycleaner Facility Listing.

Date of Government Version: 02/20/2019	Source: Bay Area Air Quality Management District
Date Data Arrived at EDR: 05/30/2019	Telephone: 415-516-1916
Date Made Active in Reports: 05/01/2023	Last EDR Contact: 01/03/2024
Number of Days to Update: 1432	Next Scheduled EDR Contact: 09/11/2023
	Data Release Frequency: Varies

**DRYCLEAN CALAVERAS CO DIST:** Calaveras County Environmental Management Agency Drycleaner Facility Listing  
A listing of drycleaner facility locations, for the Calaveras County Environmental Management Agency.

Date of Government Version: 06/17/2019	Source: Calaveras County Environmental Management Agency
Date Data Arrived at EDR: 06/19/2019	Telephone: 209-754-6399
Date Made Active in Reports: 05/01/2023	Last EDR Contact: 01/03/2024
Number of Days to Update: 1412	Next Scheduled EDR Contact: 09/16/2019
	Data Release Frequency: Varies

**DRYCLEAN GRANT:** Grant Recipients List

Assembly Bill 998 (AB 998) established the Non-Toxic Dry Cleaning Incentive Program to provide financial assistance to the dry cleaning industry to switch from systems using perchloroethylene (Perc), an identified toxic air contaminant and potential human carcinogen, to non-toxic and non-smog forming alternatives.

Date of Government Version: 12/31/2020	Source: California Air Resources Board
Date Data Arrived at EDR: 02/04/2021	Telephone: 916-323-0006
Date Made Active in Reports: 05/01/2023	Last EDR Contact: 10/28/2023
Number of Days to Update: 816	Next Scheduled EDR Contact: 02/05/2024
	Data Release Frequency: Varies

# GOVERNMENT RECORDS SEARCHED / DATA CURRENCY TRACKING

**DRYCLEAN LAKE CO DIST:** Lake County Air Quality Management District Drycleaner Facility Listing  
A listing of drycleaner facility locations, for the Lake County Air Quality Management District,

Date of Government Version: 04/29/2019	Source: Lake County Air Quality Management District
Date Data Arrived at EDR: 05/07/2019	Telephone: 707-263-7000
Date Made Active in Reports: 05/01/2023	Last EDR Contact: 01/03/2024
Number of Days to Update: 1455	Next Scheduled EDR Contact: 09/11/2023
	Data Release Frequency: Varies

**DRYCLEAN AMADOR:** Amador Air District Drycleaner Facility Listing  
A listing of drycleaner facility locations, for the Amador Air Quality Management District

Date of Government Version: 04/26/2023	Source: Amador Air Quality Management District
Date Data Arrived at EDR: 04/27/2023	Telephone: 209-257-0112
Date Made Active in Reports: 07/13/2023	Last EDR Contact: 01/03/2024
Number of Days to Update: 77	Next Scheduled EDR Contact: 09/11/2023
	Data Release Frequency: Varies

**DRYCLEANERS:** Cleaner Facilities

A list of drycleaner related facilities that have EPA ID numbers. These are facilities with certain SIC codes: power laundries, family and commercial; garment pressing and cleaner's agents; linen supply; coin-operated laundries and cleaning; drycleaning plants, except rugs; carpet and upholster cleaning; industrial launderers; laundry and garment services.

Date of Government Version: 08/31/2023	Source: Department of Toxic Substance Control
Date Data Arrived at EDR: 09/08/2023	Telephone: 916-327-4498
Date Made Active in Reports: 11/27/2023	Last EDR Contact: 12/18/2023
Number of Days to Update: 80	Next Scheduled EDR Contact: 03/11/2024
	Data Release Frequency: Annually

**DRYCLEAN GLENN CO DIST:** Glenn County Air Pollution Control District Drycleaner Facility Listing  
A listing of drycleaner facility locations, for the Glenn County Air Pollution Control District.

Date of Government Version: 05/02/2023	Source: Glenn County Air Pollution Control District
Date Data Arrived at EDR: 05/03/2023	Telephone: 530-934-6500
Date Made Active in Reports: 07/25/2023	Last EDR Contact: 01/03/2024
Number of Days to Update: 83	Next Scheduled EDR Contact: 09/11/2023
	Data Release Frequency: Varies

**DRYCLEAN SAN DIEGO CO DIST:** San Diego County Air Pollution Control District Drycleaner Facility Listing  
A listing of drycleaner facility locations, for the San Diego County Air Pollution Control District.

Date of Government Version: 08/08/2023	Source: San Diego County Air Pollution Control District
Date Data Arrived at EDR: 08/09/2023	Telephone: 858-586-2616
Date Made Active in Reports: 10/26/2023	Last EDR Contact: 08/08/2023
Number of Days to Update: 78	Next Scheduled EDR Contact: 09/11/2023
	Data Release Frequency: Varies

**EMI:** Emissions Inventory Data

Toxics and criteria pollutant emissions data collected by the ARB and local air pollution agencies.

Date of Government Version: 12/31/2021	Source: California Air Resources Board
Date Data Arrived at EDR: 06/09/2023	Telephone: 916-322-2990
Date Made Active in Reports: 08/30/2023	Last EDR Contact: 12/14/2023
Number of Days to Update: 82	Next Scheduled EDR Contact: 03/25/2024
	Data Release Frequency: Varies

**ENF:** Enforcement Action Listing

A listing of Water Board Enforcement Actions. Formal is everything except Oral/Verbal Communication, Notice of Violation, Expedited Payment Letter, and Staff Enforcement Letter.

# GOVERNMENT RECORDS SEARCHED / DATA CURRENCY TRACKING

Date of Government Version: 10/16/2023  
Date Data Arrived at EDR: 10/17/2023  
Date Made Active in Reports: 01/09/2024  
Number of Days to Update: 84

Source: State Water Resources Control Board  
Telephone: 916-445-9379  
Last EDR Contact: 01/16/2024  
Next Scheduled EDR Contact: 04/29/2024  
Data Release Frequency: Varies

## Financial Assurance 1: Financial Assurance Information Listing

Financial Assurance information

Date of Government Version: 09/13/2023  
Date Data Arrived at EDR: 09/14/2023  
Date Made Active in Reports: 09/21/2023  
Number of Days to Update: 7

Source: Department of Toxic Substances Control  
Telephone: 916-255-3628  
Last EDR Contact: 01/11/2024  
Next Scheduled EDR Contact: 04/29/2024  
Data Release Frequency: Varies

## Financial Assurance 2: Financial Assurance Information Listing

A listing of financial assurance information for solid waste facilities. Financial assurance is intended to ensure that resources are available to pay for the cost of closure, post-closure care, and corrective measures if the owner or operator of a regulated facility is unable or unwilling to pay.

Date of Government Version: 08/03/2023  
Date Data Arrived at EDR: 08/16/2023  
Date Made Active in Reports: 11/01/2023  
Number of Days to Update: 77

Source: California Integrated Waste Management Board  
Telephone: 916-341-6066  
Last EDR Contact: 11/13/2023  
Next Scheduled EDR Contact: 02/19/2024  
Data Release Frequency: Varies

## ICE: Inspection, Compliance and Enforcement

Contains data pertaining to the Permitted Facilities with Inspections / Enforcements sites tracked in Envirostor.

Date of Government Version: 08/14/2023  
Date Data Arrived at EDR: 08/14/2023  
Date Made Active in Reports: 10/31/2023  
Number of Days to Update: 78

Source: Department of Toxic Substances Control  
Telephone: 877-786-9427  
Last EDR Contact: 11/10/2023  
Next Scheduled EDR Contact: 02/26/2024  
Data Release Frequency: Quarterly

## HIST CORTESE: Hazardous Waste & Substance Site List

The sites for the list are designated by the State Water Resource Control Board [LUST], the Integrated Waste Board [SWF/LS], and the Department of Toxic Substances Control [CALSITES]. This listing is no longer updated by the state agency.

Date of Government Version: 04/01/2001  
Date Data Arrived at EDR: 01/22/2009  
Date Made Active in Reports: 04/08/2009  
Number of Days to Update: 76

Source: Department of Toxic Substances Control  
Telephone: 916-323-3400  
Last EDR Contact: 01/22/2009  
Next Scheduled EDR Contact: N/A  
Data Release Frequency: No Update Planned

## HWP: EnviroStor Permitted Facilities Listing

Detailed information on permitted hazardous waste facilities and corrective action ("cleanups") tracked in EnviroStor.

Date of Government Version: 08/14/2023  
Date Data Arrived at EDR: 08/14/2023  
Date Made Active in Reports: 10/31/2023  
Number of Days to Update: 78

Source: Department of Toxic Substances Control  
Telephone: 916-323-3400  
Last EDR Contact: 11/10/2023  
Next Scheduled EDR Contact: 02/26/2024  
Data Release Frequency: Quarterly

## HWT: Registered Hazardous Waste Transporter Database

A listing of hazardous waste transporters. In California, unless specifically exempted, it is unlawful for any person to transport hazardous wastes unless the person holds a valid registration issued by DTSC. A hazardous waste transporter registration is valid for one year and is assigned a unique registration number.



# GOVERNMENT RECORDS SEARCHED / DATA CURRENCY TRACKING

Date of Government Version: 10/02/2023  
Date Data Arrived at EDR: 10/04/2023  
Date Made Active in Reports: 12/27/2023  
Number of Days to Update: 84

Source: Department of Toxic Substances Control  
Telephone: 916-440-7145  
Last EDR Contact: 01/03/2024  
Next Scheduled EDR Contact: 04/15/2024  
Data Release Frequency: Quarterly

## HWTS: Hazardous Waste Tracking System

DTSC maintains the Hazardous Waste Tracking System that stores ID number information since the early 1980s and manifest data since 1993. The system collects both manifest copies from the generator and destination facility.

Date of Government Version: 08/04/2023  
Date Data Arrived at EDR: 08/09/2023  
Date Made Active in Reports: 10/26/2023  
Number of Days to Update: 78

Source: Department of Toxic Substances Control  
Telephone: 916-324-2444  
Last EDR Contact: 12/26/2023  
Next Scheduled EDR Contact: 04/15/2024  
Data Release Frequency: Varies

## HAZNET: Facility and Manifest Data

Facility and Manifest Data. The data is extracted from the copies of hazardous waste manifests received each year by the DTSC. The annual volume of manifests is typically 700,000 - 1,000,000 annually, representing approximately 350,000 - 500,000 shipments. Data are from the manifests submitted without correction, and therefore many contain some invalid values for data elements such as generator ID, TSD ID, waste category, and disposal method. This database begins with calendar year 1993.

Date of Government Version: 12/31/2021  
Date Data Arrived at EDR: 07/05/2022  
Date Made Active in Reports: 09/19/2022  
Number of Days to Update: 76

Source: California Environmental Protection Agency  
Telephone: 916-255-1136  
Last EDR Contact: 01/03/2024  
Next Scheduled EDR Contact: 04/15/2024  
Data Release Frequency: Annually

## MINES: Mines Site Location Listing

A listing of mine site locations from the Office of Mine Reclamation.

Date of Government Version: 09/05/2023  
Date Data Arrived at EDR: 09/06/2023  
Date Made Active in Reports: 11/27/2023  
Number of Days to Update: 82

Source: Department of Conservation  
Telephone: 916-322-1080  
Last EDR Contact: 11/29/2023  
Next Scheduled EDR Contact: 03/18/2024  
Data Release Frequency: Quarterly

## MWMP: Medical Waste Management Program Listing

The Medical Waste Management Program (MWMP) ensures the proper handling and disposal of medical waste by permitting and inspecting medical waste Offsite Treatment Facilities (PDF) and Transfer Stations (PDF) throughout the state. MWMP also oversees all Medical Waste Transporters.

Date of Government Version: 08/08/2023  
Date Data Arrived at EDR: 08/29/2023  
Date Made Active in Reports: 11/13/2023  
Number of Days to Update: 76

Source: Department of Public Health  
Telephone: 916-558-1784  
Last EDR Contact: 11/22/2023  
Next Scheduled EDR Contact: 03/11/2024  
Data Release Frequency: Varies

## NPDES: NPDES Permits Listing

A listing of NPDES permits, including stormwater.

Date of Government Version: 08/07/2023  
Date Data Arrived at EDR: 08/08/2023  
Date Made Active in Reports: 10/26/2023  
Number of Days to Update: 79

Source: State Water Resources Control Board  
Telephone: 916-445-9379  
Last EDR Contact: 11/07/2023  
Next Scheduled EDR Contact: 02/19/2024  
Data Release Frequency: Quarterly

## PEST LIC: Pesticide Regulation Licenses Listing

A listing of licenses and certificates issued by the Department of Pesticide Regulation. The DPR issues licenses and/or certificates to: Persons and businesses that apply or sell pesticides; Pest control dealers and brokers; Persons who advise on agricultural pesticide applications.

# GOVERNMENT RECORDS SEARCHED / DATA CURRENCY TRACKING

Date of Government Version: 08/28/2023  
Date Data Arrived at EDR: 08/29/2023  
Date Made Active in Reports: 11/13/2023  
Number of Days to Update: 76

Source: Department of Pesticide Regulation  
Telephone: 916-445-4038  
Last EDR Contact: 11/22/2023  
Next Scheduled EDR Contact: 03/11/2024  
Data Release Frequency: Quarterly

PROC: Certified Processors Database  
A listing of certified processors.

Date of Government Version: 09/05/2023  
Date Data Arrived at EDR: 09/06/2023  
Date Made Active in Reports: 11/27/2023  
Number of Days to Update: 82

Source: Department of Conservation  
Telephone: 916-323-3836  
Last EDR Contact: 11/29/2023  
Next Scheduled EDR Contact: 03/18/2024  
Data Release Frequency: Quarterly

NOTIFY 65: Proposition 65 Records

Listings of all Proposition 65 incidents reported to counties by the State Water Resources Control Board and the Regional Water Quality Control Board. This database is no longer updated by the reporting agency.

Date of Government Version: 09/07/2023  
Date Data Arrived at EDR: 09/08/2023  
Date Made Active in Reports: 11/28/2023  
Number of Days to Update: 81

Source: State Water Resources Control Board  
Telephone: 916-445-3846  
Last EDR Contact: 12/05/2023  
Next Scheduled EDR Contact: 03/25/2024  
Data Release Frequency: No Update Planned

SAN JOSE HAZMAT: Hazardous Material Facilities

Hazardous material facilities, including underground storage tank sites.

Date of Government Version: 11/03/2020  
Date Data Arrived at EDR: 11/05/2020  
Date Made Active in Reports: 01/26/2021  
Number of Days to Update: 82

Source: City of San Jose Fire Department  
Telephone: 408-535-7694  
Last EDR Contact: 10/25/2023  
Next Scheduled EDR Contact: 02/12/2024  
Data Release Frequency: Annually

SANTA CRUZ CO SITE MITI: Site Mitigation Listing

Sites may become contaminated with toxic chemicals through illegal dumping or disposal, from leaking underground storage tanks, or through industrial or commercial activities. The goal of the site mitigation program is to protect the public health and the environment while facilitating completion of contaminated site clean-up projects in a timely manner.

Date of Government Version: 12/03/2018  
Date Data Arrived at EDR: 06/23/2023  
Date Made Active in Reports: 07/13/2023  
Number of Days to Update: 20

Source: Santa Cruz Environmental Health Services  
Telephone: 831-454-2761  
Last EDR Contact: 11/16/2023  
Next Scheduled EDR Contact: 02/26/2024  
Data Release Frequency: Varies

UIC: UIC Listing

A listing of wells identified as underground injection wells, in the California Oil and Gas Wells database.

Date of Government Version: 09/05/2023  
Date Data Arrived at EDR: 09/06/2023  
Date Made Active in Reports: 11/28/2023  
Number of Days to Update: 83

Source: Department of Conservation  
Telephone: 916-445-2408  
Last EDR Contact: 11/29/2023  
Next Scheduled EDR Contact: 03/18/2024  
Data Release Frequency: Varies

UIC GEO: Underground Injection Control Sites (GEOTRACKER)

Underground control injection sites

Date of Government Version: 09/05/2023  
Date Data Arrived at EDR: 09/06/2023  
Date Made Active in Reports: 11/27/2023  
Number of Days to Update: 82

Source: State Water Resource Control Board  
Telephone: 866-480-1028  
Last EDR Contact: 12/05/2023  
Next Scheduled EDR Contact: 03/18/2024  
Data Release Frequency: Varies

# GOVERNMENT RECORDS SEARCHED / DATA CURRENCY TRACKING

## WASTEWATER PITS: Oil Wastewater Pits Listing

Water officials discovered that oil producers have been dumping chemical-laden wastewater into hundreds of unlined pits that are operating without proper permits. Inspections completed by the Central Valley Regional Water Quality Control Board revealed the existence of previously unidentified waste sites. The water boards review found that more than one-third of the region's active disposal pits are operating without permission.

Date of Government Version: 02/11/2021	Source: RWQCB, Central Valley Region
Date Data Arrived at EDR: 07/01/2021	Telephone: 559-445-5577
Date Made Active in Reports: 09/29/2021	Last EDR Contact: 01/05/2024
Number of Days to Update: 90	Next Scheduled EDR Contact: 04/15/2024
	Data Release Frequency: Varies

## WDS: Waste Discharge System

Sites which have been issued waste discharge requirements.

Date of Government Version: 06/19/2007	Source: State Water Resources Control Board
Date Data Arrived at EDR: 06/20/2007	Telephone: 916-341-5227
Date Made Active in Reports: 06/29/2007	Last EDR Contact: 11/10/2023
Number of Days to Update: 9	Next Scheduled EDR Contact: 02/26/2024
	Data Release Frequency: No Update Planned

## WIP: Well Investigation Program Case List

Well Investigation Program case in the San Gabriel and San Fernando Valley area.

Date of Government Version: 07/03/2009	Source: Los Angeles Water Quality Control Board
Date Data Arrived at EDR: 07/21/2009	Telephone: 213-576-6726
Date Made Active in Reports: 08/03/2009	Last EDR Contact: 12/12/2023
Number of Days to Update: 13	Next Scheduled EDR Contact: 04/01/2024
	Data Release Frequency: No Update Planned

## MILITARY PRIV SITES: Military Privatized Sites (GEOTRACKER)

Military privatized sites

Date of Government Version: 09/05/2023	Source: State Water Resources Control Board
Date Data Arrived at EDR: 09/06/2023	Telephone: 866-480-1028
Date Made Active in Reports: 11/27/2023	Last EDR Contact: 12/05/2023
Number of Days to Update: 82	Next Scheduled EDR Contact: 03/18/2024
	Data Release Frequency: Varies

## PROJECT: Project Sites (GEOTRACKER)

Projects sites

Date of Government Version: 09/05/2023	Source: State Water Resources Control Board
Date Data Arrived at EDR: 09/06/2023	Telephone: 866-480-1028
Date Made Active in Reports: 11/27/2023	Last EDR Contact: 12/05/2023
Number of Days to Update: 82	Next Scheduled EDR Contact: 03/18/2024
	Data Release Frequency: Varies

## WDR: Waste Discharge Requirements Listing

In general, the Waste Discharge Requirements (WDRs) Program (sometimes also referred to as the "Non Chapter 15 (Non 15) Program") regulates point discharges that are exempt pursuant to Subsection 20090 of Title 27 and not subject to the Federal Water Pollution Control Act. Exemptions from Title 27 may be granted for nine categories of discharges (e.g., sewage, wastewater, etc.) that meet, and continue to meet, the preconditions listed for each specific exemption. The scope of the WDRs Program also includes the discharge of wastes classified as inert, pursuant to section 20230 of Title 27.

Date of Government Version: 09/05/2023	Source: State Water Resources Control Board
Date Data Arrived at EDR: 09/06/2023	Telephone: 916-341-5810
Date Made Active in Reports: 11/28/2023	Last EDR Contact: 11/29/2023
Number of Days to Update: 83	Next Scheduled EDR Contact: 03/18/2024
	Data Release Frequency: Quarterly

# GOVERNMENT RECORDS SEARCHED / DATA CURRENCY TRACKING

## CIWQS: California Integrated Water Quality System

The California Integrated Water Quality System (CIWQS) is a computer system used by the State and Regional Water Quality Control Boards to track information about places of environmental interest, manage permits and other orders, track inspections, and manage violations and enforcement activities.

Date of Government Version: 08/28/2023	Source: State Water Resources Control Board
Date Data Arrived at EDR: 08/29/2023	Telephone: 866-794-4977
Date Made Active in Reports: 11/13/2023	Last EDR Contact: 11/22/2023
Number of Days to Update: 76	Next Scheduled EDR Contact: 03/11/2024
	Data Release Frequency: Varies

## CERS: CalEPA Regulated Site Portal Data

The CalEPA Regulated Site Portal database combines data about environmentally regulated sites and facilities in California into a single database. It combines data from a variety of state and federal databases, and provides an overview of regulated activities across the spectrum of environmental programs for any given location in California. These activities include hazardous materials and waste, state and federal cleanups, impacted ground and surface waters, and toxic materials

Date of Government Version: 10/16/2023	Source: California Environmental Protection Agency
Date Data Arrived at EDR: 10/17/2023	Telephone: 916-323-2514
Date Made Active in Reports: 01/09/2024	Last EDR Contact: 01/16/2024
Number of Days to Update: 84	Next Scheduled EDR Contact: 04/29/2024
	Data Release Frequency: Varies

## NON-CASE INFO: Non-Case Information Sites (GEOTRACKER)

Non-Case Information sites

Date of Government Version: 09/05/2023	Source: State Water Resources Control Board
Date Data Arrived at EDR: 09/06/2023	Telephone: 866-480-1028
Date Made Active in Reports: 11/27/2023	Last EDR Contact: 12/05/2023
Number of Days to Update: 82	Next Scheduled EDR Contact: 03/18/2024
	Data Release Frequency: Varies

## OTHER OIL GAS: Other Oil & Gas Projects Sites (GEOTRACKER)

Other Oil & Gas Projects sites

Date of Government Version: 09/05/2023	Source: State Water Resources Control Board
Date Data Arrived at EDR: 09/06/2023	Telephone: 866-480-1028
Date Made Active in Reports: 11/27/2023	Last EDR Contact: 12/05/2023
Number of Days to Update: 82	Next Scheduled EDR Contact: 03/18/2024
	Data Release Frequency: Varies

## PROD WATER PONDS: Produced Water Ponds Sites (GEOTRACKER)

Produced water ponds sites

Date of Government Version: 09/05/2023	Source: State Water Resources Control Board
Date Data Arrived at EDR: 09/06/2023	Telephone: 866-480-1028
Date Made Active in Reports: 11/27/2023	Last EDR Contact: 12/05/2023
Number of Days to Update: 82	Next Scheduled EDR Contact: 03/18/2024
	Data Release Frequency: Varies

## SAMPLING POINT: Sampling Point ? Public Sites (GEOTRACKER)

Sampling point - public sites

Date of Government Version: 09/05/2023	Source: State Water Resources Control Board
Date Data Arrived at EDR: 09/06/2023	Telephone: 866-480-1028
Date Made Active in Reports: 11/27/2023	Last EDR Contact: 12/05/2023
Number of Days to Update: 82	Next Scheduled EDR Contact: 03/18/2024
	Data Release Frequency: Varies

# GOVERNMENT RECORDS SEARCHED / DATA CURRENCY TRACKING

## WELL STIM PROJ: Well Stimulation Project (GEOTRACKER)

Includes areas of groundwater monitoring plans, a depiction of the monitoring network, and the facilities, boundaries, and subsurface characteristics of the oilfield and the features (oil and gas wells, produced water ponds, UIC wells, water supply wells, etc?) being monitored

Date of Government Version: 09/05/2023	Source: State Water Resources Control Board
Date Data Arrived at EDR: 09/06/2023	Telephone: 866-480-1028
Date Made Active in Reports: 11/27/2023	Last EDR Contact: 12/05/2023
Number of Days to Update: 82	Next Scheduled EDR Contact: 03/18/2024
	Data Release Frequency: Varies

## UST FINDER: UST Finder Database

EPA developed UST Finder, a web map application containing a comprehensive, state-sourced national map of underground storage tank (UST) and leaking UST (LUST) data. It provides the attributes and locations of active and closed USTs, UST facilities, and LUST sites from states and from Tribal lands and US territories. UST Finder contains information about proximity of UST facilities and LUST sites to: surface and groundwater public drinking water protection areas; estimated number of private domestic wells and number of people living nearby; and flooding and wildfires.

Date of Government Version: 06/08/2023	Source: Environmental Protection Agency
Date Data Arrived at EDR: 10/04/2023	Telephone: 202-564-0394
Date Made Active in Reports: 01/18/2024	Last EDR Contact: 11/09/2023
Number of Days to Update: 106	Next Scheduled EDR Contact: 02/19/2024
	Data Release Frequency: Varies

## UST FINDER RELEASE: UST Finder Releases Database

US EPA's UST Finder data is a national composite of leaking underground storage tanks. This data contains information about, and locations of, leaking underground storage tanks. Data was collected from state sources and standardized into a national profile by EPA's Office of Underground Storage Tanks, Office of Research and Development, and the Association of State and Territorial Solid Waste Management Officials.

Date of Government Version: 06/08/2023	Source: Environmental Protection Agency
Date Data Arrived at EDR: 10/31/2023	Telephone: 202-564-0394
Date Made Active in Reports: 01/18/2024	Last EDR Contact: 10/31/2023
Number of Days to Update: 79	Next Scheduled EDR Contact: 02/19/2024
	Data Release Frequency: Semi-Annually

## EDR HIGH RISK HISTORICAL RECORDS

### *EDR Exclusive Records*

#### EDR MGP: EDR Proprietary Manufactured Gas Plants

The EDR Proprietary Manufactured Gas Plant Database includes records of coal gas plants (manufactured gas plants) compiled by EDR's researchers. Manufactured gas sites were used in the United States from the 1800's to 1950's to produce a gas that could be distributed and used as fuel. These plants used whale oil, rosin, coal, or a mixture of coal, oil, and water that also produced a significant amount of waste. Many of the byproducts of the gas production, such as coal tar (oily waste containing volatile and non-volatile chemicals), sludges, oils and other compounds are potentially hazardous to human health and the environment. The byproduct from this process was frequently disposed of directly at the plant site and can remain or spread slowly, serving as a continuous source of soil and groundwater contamination.

Date of Government Version: N/A	Source: EDR, Inc.
Date Data Arrived at EDR: N/A	Telephone: N/A
Date Made Active in Reports: N/A	Last EDR Contact: N/A
Number of Days to Update: N/A	Next Scheduled EDR Contact: N/A
	Data Release Frequency: No Update Planned

#### EDR Hist Auto: EDR Exclusive Historical Auto Stations

EDR has searched selected national collections of business directories and has collected listings of potential gas station/filling station/service station sites that were available to EDR researchers. EDR's review was limited to those categories of sources that might, in EDR's opinion, include gas station/filling station/service station establishments. The categories reviewed included, but were not limited to gas, gas station, gasoline station, filling station, auto, automobile repair, auto service station, service station, etc. This database falls within a category of information EDR classifies as "High Risk Historical Records", or HRHR. EDR's HRHR effort presents unique and sometimes proprietary data about past sites and operations that typically create environmental concerns, but may not show up in current government records searches.

# GOVERNMENT RECORDS SEARCHED / DATA CURRENCY TRACKING

Date of Government Version: N/A  
Date Data Arrived at EDR: N/A  
Date Made Active in Reports: N/A  
Number of Days to Update: N/A

Source: EDR, Inc.  
Telephone: N/A  
Last EDR Contact: N/A  
Next Scheduled EDR Contact: N/A  
Data Release Frequency: Varies

## EDR Hist Cleaner: EDR Exclusive Historical Cleaners

EDR has searched selected national collections of business directories and has collected listings of potential dry cleaner sites that were available to EDR researchers. EDR's review was limited to those categories of sources that might, in EDR's opinion, include dry cleaning establishments. The categories reviewed included, but were not limited to dry cleaners, cleaners, laundry, laundromat, cleaning/laundry, wash & dry etc. This database falls within a category of information EDR classifies as "High Risk Historical Records", or HRHR. EDR's HRHR effort presents unique and sometimes proprietary data about past sites and operations that typically create environmental concerns, but may not show up in current government records searches.

Date of Government Version: N/A  
Date Data Arrived at EDR: N/A  
Date Made Active in Reports: N/A  
Number of Days to Update: N/A

Source: EDR, Inc.  
Telephone: N/A  
Last EDR Contact: N/A  
Next Scheduled EDR Contact: N/A  
Data Release Frequency: Varies

## EDR RECOVERED GOVERNMENT ARCHIVES

### *Exclusive Recovered Govt. Archives*

#### RGA LF: Recovered Government Archive Solid Waste Facilities List

The EDR Recovered Government Archive Landfill database provides a list of landfills derived from historical databases and includes many records that no longer appear in current government lists. Compiled from Records formerly available from the Department of Resources Recycling and Recovery in California.

Date of Government Version: N/A  
Date Data Arrived at EDR: 07/01/2013  
Date Made Active in Reports: 01/13/2014  
Number of Days to Update: 196

Source: Department of Resources Recycling and Recovery  
Telephone: N/A  
Last EDR Contact: 06/01/2012  
Next Scheduled EDR Contact: N/A  
Data Release Frequency: Varies

#### RGA LUST: Recovered Government Archive Leaking Underground Storage Tank

The EDR Recovered Government Archive Leaking Underground Storage Tank database provides a list of LUST incidents derived from historical databases and includes many records that no longer appear in current government lists. Compiled from Records formerly available from the State Water Resources Control Board in California.

Date of Government Version: N/A  
Date Data Arrived at EDR: 07/01/2013  
Date Made Active in Reports: 12/30/2013  
Number of Days to Update: 182

Source: State Water Resources Control Board  
Telephone: N/A  
Last EDR Contact: 06/01/2012  
Next Scheduled EDR Contact: N/A  
Data Release Frequency: Varies

## COUNTY RECORDS

### ALAMEDA COUNTY:

#### CS ALAMEDA: Contaminated Sites

A listing of contaminated sites overseen by the Toxic Release Program (oil and groundwater contamination from chemical releases and spills) and the Leaking Underground Storage Tank Program (soil and ground water contamination from leaking petroleum USTs).

Date of Government Version: 01/09/2019  
Date Data Arrived at EDR: 01/11/2019  
Date Made Active in Reports: 03/05/2019  
Number of Days to Update: 53

Source: Alameda County Environmental Health Services  
Telephone: 510-567-6700  
Last EDR Contact: 12/26/2023  
Next Scheduled EDR Contact: 04/15/2024  
Data Release Frequency: Semi-Annually

# GOVERNMENT RECORDS SEARCHED / DATA CURRENCY TRACKING

## UST ALAMEDA: Underground Tanks

Underground storage tank sites located in Alameda county.

Date of Government Version: 09/27/2023  
Date Data Arrived at EDR: 09/28/2023  
Date Made Active in Reports: 12/18/2023  
Number of Days to Update: 81

Source: Alameda County Environmental Health Services  
Telephone: 510-567-6700  
Last EDR Contact: 12/26/2023  
Next Scheduled EDR Contact: 04/15/2024  
Data Release Frequency: Semi-Annually

## AMADOR COUNTY:

### CUPA AMADOR: CUPA Facility List Cupa Facility List

Date of Government Version: 04/27/2023  
Date Data Arrived at EDR: 04/27/2023  
Date Made Active in Reports: 07/13/2023  
Number of Days to Update: 77

Source: Amador County Environmental Health  
Telephone: 209-223-6439  
Last EDR Contact: 10/25/2023  
Next Scheduled EDR Contact: 02/12/2024  
Data Release Frequency: Varies

## BUTTE COUNTY:

### CUPA BUTTE: CUPA Facility Listing Cupa facility list.

Date of Government Version: 04/21/2017  
Date Data Arrived at EDR: 04/25/2017  
Date Made Active in Reports: 08/09/2017  
Number of Days to Update: 106

Source: Public Health Department  
Telephone: 530-538-7149  
Last EDR Contact: 12/26/2023  
Next Scheduled EDR Contact: 04/15/2024  
Data Release Frequency: No Update Planned

## CALVERAS COUNTY:

### CUPA CALVERAS: CUPA Facility Listing Cupa Facility Listing

Date of Government Version: 09/12/2023  
Date Data Arrived at EDR: 09/13/2023  
Date Made Active in Reports: 12/04/2023  
Number of Days to Update: 82

Source: Calveras County Environmental Health  
Telephone: 209-754-6399  
Last EDR Contact: 12/12/2023  
Next Scheduled EDR Contact: 04/01/2024  
Data Release Frequency: Quarterly

## COLUSA COUNTY:

### CUPA COLUSA: CUPA Facility List Cupa facility list.

Date of Government Version: 04/06/2020  
Date Data Arrived at EDR: 04/23/2020  
Date Made Active in Reports: 07/10/2020  
Number of Days to Update: 78

Source: Health & Human Services  
Telephone: 530-458-0396  
Last EDR Contact: 10/25/2023  
Next Scheduled EDR Contact: 02/12/2024  
Data Release Frequency: Semi-Annually

## CONTRA COSTA COUNTY:

# GOVERNMENT RECORDS SEARCHED / DATA CURRENCY TRACKING

## SL CONTRA COSTA: Site List

List includes sites from the underground tank, hazardous waste generator and business plan/2185 programs.

Date of Government Version: 10/20/2023  
Date Data Arrived at EDR: 10/24/2023  
Date Made Active in Reports: 01/16/2024  
Number of Days to Update: 84

Source: Contra Costa Health Services Department  
Telephone: 925-646-2286  
Last EDR Contact: 01/22/2024  
Next Scheduled EDR Contact: 05/06/2024  
Data Release Frequency: Semi-Annually

## DEL NORTE COUNTY:

### CUPA DEL NORTE: CUPA Facility List Cupa Facility list

Date of Government Version: 10/24/2023  
Date Data Arrived at EDR: 10/25/2023  
Date Made Active in Reports: 01/16/2024  
Number of Days to Update: 83

Source: Del Norte County Environmental Health Division  
Telephone: 707-465-0426  
Last EDR Contact: 01/22/2024  
Next Scheduled EDR Contact: 05/06/2024  
Data Release Frequency: Varies

## EL DORADO COUNTY:

### CUPA EL DORADO: CUPA Facility List CUPA facility list.

Date of Government Version: 08/08/2022  
Date Data Arrived at EDR: 08/09/2022  
Date Made Active in Reports: 09/01/2022  
Number of Days to Update: 23

Source: El Dorado County Environmental Management Department  
Telephone: 530-621-6623  
Last EDR Contact: 01/22/2024  
Next Scheduled EDR Contact: 05/06/2024  
Data Release Frequency: Varies

## FRESNO COUNTY:

### CUPA FRESNO: CUPA Resources List

Certified Unified Program Agency. CUPA's are responsible for implementing a unified hazardous materials and hazardous waste management regulatory program. The agency provides oversight of businesses that deal with hazardous materials, operate underground storage tanks or aboveground storage tanks.

Date of Government Version: 06/28/2021  
Date Data Arrived at EDR: 12/21/2021  
Date Made Active in Reports: 03/03/2022  
Number of Days to Update: 72

Source: Dept. of Community Health  
Telephone: 559-445-3271  
Last EDR Contact: 12/26/2023  
Next Scheduled EDR Contact: 04/08/2024  
Data Release Frequency: Semi-Annually

## GLENN COUNTY:

### CUPA GLENN: CUPA Facility List Cupa facility list

Date of Government Version: 01/22/2018  
Date Data Arrived at EDR: 01/24/2018  
Date Made Active in Reports: 03/14/2018  
Number of Days to Update: 49

Source: Glenn County Air Pollution Control District  
Telephone: 830-934-6500  
Last EDR Contact: 01/11/2024  
Next Scheduled EDR Contact: 04/29/2024  
Data Release Frequency: No Update Planned

## HUMBOLDT COUNTY:



# GOVERNMENT RECORDS SEARCHED / DATA CURRENCY TRACKING

## CUPA HUMBOLDT: CUPA Facility List CUPA facility list.

Date of Government Version: 08/12/2021  
Date Data Arrived at EDR: 08/12/2021  
Date Made Active in Reports: 11/08/2021  
Number of Days to Update: 88

Source: Humboldt County Environmental Health  
Telephone: N/A  
Last EDR Contact: 11/08/2023  
Next Scheduled EDR Contact: 02/26/2024  
Data Release Frequency: Semi-Annually

## IMPERIAL COUNTY:

### CUPA IMPERIAL: CUPA Facility List Cupa facility list.

Date of Government Version: 10/10/2023  
Date Data Arrived at EDR: 10/11/2023  
Date Made Active in Reports: 01/04/2024  
Number of Days to Update: 85

Source: San Diego Border Field Office  
Telephone: 760-339-2777  
Last EDR Contact: 01/11/2024  
Next Scheduled EDR Contact: 04/29/2024  
Data Release Frequency: Varies

## INYO COUNTY:

### CUPA INYO: CUPA Facility List Cupa facility list.

Date of Government Version: 04/02/2018  
Date Data Arrived at EDR: 04/03/2018  
Date Made Active in Reports: 06/14/2018  
Number of Days to Update: 72

Source: Inyo County Environmental Health Services  
Telephone: 760-878-0238  
Last EDR Contact: 11/08/2023  
Next Scheduled EDR Contact: 02/26/2024  
Data Release Frequency: Varies

## KERN COUNTY:

### CUPA KERN: CUPA Facility List

A listing of sites included in the Kern County Hazardous Material Business Plan.

Date of Government Version: 10/30/2023  
Date Data Arrived at EDR: 11/01/2023  
Date Made Active in Reports: 01/23/2024  
Number of Days to Update: 83

Source: Kern County Public Health  
Telephone: 661-321-3000  
Last EDR Contact: 10/25/2023  
Next Scheduled EDR Contact: 02/12/2024  
Data Release Frequency: Varies

### UST KERN: Underground Storage Tank Sites & Tank Listing Kern County Sites and Tanks Listing.

Date of Government Version: 10/30/2023  
Date Data Arrived at EDR: 11/01/2023  
Date Made Active in Reports: 01/23/2024  
Number of Days to Update: 83

Source: Kern County Environment Health Services Department  
Telephone: 661-862-8700  
Last EDR Contact: 10/25/2023  
Next Scheduled EDR Contact: 02/12/2024  
Data Release Frequency: Quarterly

## KINGS COUNTY:

### CUPA KINGS: CUPA Facility List

A listing of sites included in the county's Certified Unified Program Agency database. California's Secretary for Environmental Protection established the unified hazardous materials and hazardous waste regulatory program as required by chapter 6.11 of the California Health and Safety Code. The Unified Program consolidates the administration, permits, inspections, and enforcement activities.

# GOVERNMENT RECORDS SEARCHED / DATA CURRENCY TRACKING

Date of Government Version: 12/03/2020  
Date Data Arrived at EDR: 01/26/2021  
Date Made Active in Reports: 04/14/2021  
Number of Days to Update: 78

Source: Kings County Department of Public Health  
Telephone: 559-584-1411  
Last EDR Contact: 11/08/2023  
Next Scheduled EDR Contact: 02/26/2024  
Data Release Frequency: Varies

## LAKE COUNTY:

CUPA LAKE: CUPA Facility List  
Cupa facility list

Date of Government Version: 10/27/2023  
Date Data Arrived at EDR: 11/01/2023  
Date Made Active in Reports: 11/21/2023  
Number of Days to Update: 20

Source: Lake County Environmental Health  
Telephone: 707-263-1164  
Last EDR Contact: 01/09/2024  
Next Scheduled EDR Contact: 04/22/2024  
Data Release Frequency: Varies

## LASSEN COUNTY:

CUPA LASSEN: CUPA Facility List  
Cupa facility list

Date of Government Version: 07/31/2020  
Date Data Arrived at EDR: 08/21/2020  
Date Made Active in Reports: 11/09/2020  
Number of Days to Update: 80

Source: Lassen County Environmental Health  
Telephone: 530-251-8528  
Last EDR Contact: 01/11/2024  
Next Scheduled EDR Contact: 04/29/2024  
Data Release Frequency: Varies

## LOS ANGELES COUNTY:

AOCONCERN: Key Areas of Concerns in Los Angeles County

San Gabriel Valley areas where VOC contamination is at or above the MCL as designated by region 9 EPA office. Date of Government Version: 3/30/2009 Exide Site area is a cleanup plan of lead-impacted soil surrounding the former Exide Facility as designated by the DTSC. Date of Government Version: 7/17/2017

Date of Government Version: 03/30/2009  
Date Data Arrived at EDR: 03/31/2009  
Date Made Active in Reports: 10/23/2009  
Number of Days to Update: 206

Source: N/A  
Telephone: N/A  
Last EDR Contact: 12/05/2023  
Next Scheduled EDR Contact: 03/25/2024  
Data Release Frequency: No Update Planned

HMS LOS ANGELES: HMS: Street Number List

Industrial Waste and Underground Storage Tank Sites.

Date of Government Version: 10/01/2023  
Date Data Arrived at EDR: 10/06/2023  
Date Made Active in Reports: 12/27/2023  
Number of Days to Update: 82

Source: Department of Public Works  
Telephone: 626-458-3517  
Last EDR Contact: 01/11/2024  
Next Scheduled EDR Contact: 04/15/2024  
Data Release Frequency: Semi-Annually

LF LOS ANGELES: List of Solid Waste Facilities

Solid Waste Facilities in Los Angeles County.

Date of Government Version: 10/09/2023  
Date Data Arrived at EDR: 10/09/2023  
Date Made Active in Reports: 12/27/2023  
Number of Days to Update: 79

Source: La County Department of Public Works  
Telephone: 818-458-5185  
Last EDR Contact: 01/10/2024  
Next Scheduled EDR Contact: 04/22/2024  
Data Release Frequency: Varies

# GOVERNMENT RECORDS SEARCHED / DATA CURRENCY TRACKING

## LF LOS ANGELES CITY: City of Los Angeles Landfills

Landfills owned and maintained by the City of Los Angeles.

Date of Government Version: 12/31/2022	Source: Engineering & Construction Division
Date Data Arrived at EDR: 01/12/2023	Telephone: 213-473-7869
Date Made Active in Reports: 03/29/2023	Last EDR Contact: 01/04/2024
Number of Days to Update: 76	Next Scheduled EDR Contact: 04/22/2024
	Data Release Frequency: Varies

## LOS ANGELES AST: Active & Inactive AST Inventory

A listing of active & inactive above ground petroleum storage tank site locations, located in the City of Los Angeles.

Date of Government Version: 06/01/2019	Source: Los Angeles Fire Department
Date Data Arrived at EDR: 06/25/2019	Telephone: 213-978-3800
Date Made Active in Reports: 08/22/2019	Last EDR Contact: 12/13/2023
Number of Days to Update: 58	Next Scheduled EDR Contact: 04/01/2024
	Data Release Frequency: Varies

## LOS ANGELES CO LF METHANE: Methane Producing Landfills

This data was created on April 30, 2012 to represent known disposal sites in Los Angeles County that may produce and emanate methane gas. The shapefile contains disposal sites within Los Angeles County that once accepted degradable refuse material. Information used to create this data was extracted from a landfill survey performed by County Engineers (Major Waste System Map, 1973) as well as historical records from CalRecycle, Regional Water Quality Control Board, and Los Angeles County Department of Public Health

Date of Government Version: 04/13/2023	Source: Los Angeles County Department of Public Works
Date Data Arrived at EDR: 07/13/2023	Telephone: 626-458-6973
Date Made Active in Reports: 09/27/2023	Last EDR Contact: 01/11/2024
Number of Days to Update: 76	Next Scheduled EDR Contact: 04/22/2024
	Data Release Frequency: No Update Planned

## LOS ANGELES HM: Active & Inactive Hazardous Materials Inventory

A listing of active & inactive hazardous materials facility locations, located in the City of Los Angeles.

Date of Government Version: 12/01/2023	Source: Los Angeles Fire Department
Date Data Arrived at EDR: 12/13/2023	Telephone: 213-978-3800
Date Made Active in Reports: 12/14/2023	Last EDR Contact: 12/13/2023
Number of Days to Update: 1	Next Scheduled EDR Contact: 04/01/2024
	Data Release Frequency: Varies

## LOS ANGELES UST: Active & Inactive UST Inventory

A listing of active & inactive underground storage tank site locations and underground storage tank historical sites, located in the City of Los Angeles.

Date of Government Version: 09/01/2023	Source: Los Angeles Fire Department
Date Data Arrived at EDR: 09/20/2023	Telephone: 213-978-3800
Date Made Active in Reports: 12/08/2023	Last EDR Contact: 12/13/2023
Number of Days to Update: 79	Next Scheduled EDR Contact: 04/01/2024
	Data Release Frequency: Varies

## SITE MIT LOS ANGELES: Site Mitigation List

Industrial sites that have had some sort of spill or complaint.

Date of Government Version: 07/11/2023	Source: Community Health Services
Date Data Arrived at EDR: 10/17/2023	Telephone: 323-890-7806
Date Made Active in Reports: 01/09/2024	Last EDR Contact: 01/19/2024
Number of Days to Update: 84	Next Scheduled EDR Contact: 04/29/2024
	Data Release Frequency: Annually

# GOVERNMENT RECORDS SEARCHED / DATA CURRENCY TRACKING

UST EL SEGUNDO: City of El Segundo Underground Storage Tank  
Underground storage tank sites located in El Segundo city.

Date of Government Version: 01/21/2017	Source: City of El Segundo Fire Department
Date Data Arrived at EDR: 04/19/2017	Telephone: 310-524-2236
Date Made Active in Reports: 05/10/2017	Last EDR Contact: 01/04/2024
Number of Days to Update: 21	Next Scheduled EDR Contact: 04/22/2024
	Data Release Frequency: No Update Planned

UST LONG BEACH: City of Long Beach Underground Storage Tank  
Underground storage tank sites located in the city of Long Beach.

Date of Government Version: 04/22/2019	Source: City of Long Beach Fire Department
Date Data Arrived at EDR: 04/23/2019	Telephone: 562-570-2563
Date Made Active in Reports: 06/27/2019	Last EDR Contact: 01/11/2024
Number of Days to Update: 65	Next Scheduled EDR Contact: 04/29/2024
	Data Release Frequency: Varies

UST TORRANCE: City of Torrance Underground Storage Tank  
Underground storage tank sites located in the city of Torrance.

Date of Government Version: 04/12/2023	Source: City of Torrance Fire Department
Date Data Arrived at EDR: 05/02/2023	Telephone: 310-618-2973
Date Made Active in Reports: 06/13/2023	Last EDR Contact: 01/11/2024
Number of Days to Update: 42	Next Scheduled EDR Contact: 04/29/2024
	Data Release Frequency: Semi-Annually

MADERA COUNTY:

CUPA MADERA: CUPA Facility List

A listing of sites included in the county's Certified Unified Program Agency database. California's Secretary for Environmental Protection established the unified hazardous materials and hazardous waste regulatory program as required by chapter 6.11 of the California Health and Safety Code. The Unified Program consolidates the administration, permits, inspections, and enforcement activities.

Date of Government Version: 08/10/2020	Source: Madera County Environmental Health
Date Data Arrived at EDR: 08/12/2020	Telephone: 559-675-7823
Date Made Active in Reports: 10/23/2020	Last EDR Contact: 11/08/2023
Number of Days to Update: 72	Next Scheduled EDR Contact: 02/26/2024
	Data Release Frequency: Varies

MARIN COUNTY:

UST MARIN: Underground Storage Tank Sites  
Currently permitted USTs in Marin County.

Date of Government Version: 09/26/2018	Source: Public Works Department Waste Management
Date Data Arrived at EDR: 10/04/2018	Telephone: 415-473-6647
Date Made Active in Reports: 11/02/2018	Last EDR Contact: 12/18/2023
Number of Days to Update: 29	Next Scheduled EDR Contact: 04/08/2024
	Data Release Frequency: Semi-Annually

MENDOCINO COUNTY:

UST MENDOCINO: Mendocino County UST Database  
A listing of underground storage tank locations in Mendocino County.

# GOVERNMENT RECORDS SEARCHED / DATA CURRENCY TRACKING

Date of Government Version: 09/22/2021  
Date Data Arrived at EDR: 11/18/2021  
Date Made Active in Reports: 11/22/2021  
Number of Days to Update: 4

Source: Department of Public Health  
Telephone: 707-463-4466  
Last EDR Contact: 11/13/2023  
Next Scheduled EDR Contact: 03/04/2024  
Data Release Frequency: Annually

## MERCED COUNTY:

CUPA MERCED: CUPA Facility List  
CUPA facility list.

Date of Government Version: 07/25/2023  
Date Data Arrived at EDR: 08/03/2023  
Date Made Active in Reports: 10/19/2023  
Number of Days to Update: 77

Source: Merced County Environmental Health  
Telephone: 209-381-1094  
Last EDR Contact: 11/08/2023  
Next Scheduled EDR Contact: 02/26/2024  
Data Release Frequency: Varies

## MONO COUNTY:

CUPA MONO: CUPA Facility List  
CUPA Facility List

Date of Government Version: 02/22/2021  
Date Data Arrived at EDR: 03/02/2021  
Date Made Active in Reports: 05/19/2021  
Number of Days to Update: 78

Source: Mono County Health Department  
Telephone: 760-932-5580  
Last EDR Contact: 11/13/2023  
Next Scheduled EDR Contact: 03/04/2024  
Data Release Frequency: Varies

## MONTEREY COUNTY:

CUPA MONTEREY: CUPA Facility Listing  
CUPA Program listing from the Environmental Health Division.

Date of Government Version: 10/04/2021  
Date Data Arrived at EDR: 10/06/2021  
Date Made Active in Reports: 12/29/2021  
Number of Days to Update: 84

Source: Monterey County Health Department  
Telephone: 831-796-1297  
Last EDR Contact: 01/22/2024  
Next Scheduled EDR Contact: 04/08/2024  
Data Release Frequency: Varies

## NAPA COUNTY:

LUST NAPA: Sites With Reported Contamination  
A listing of leaking underground storage tank sites located in Napa county.

Date of Government Version: 01/09/2017  
Date Data Arrived at EDR: 01/11/2017  
Date Made Active in Reports: 03/02/2017  
Number of Days to Update: 50

Source: Napa County Department of Environmental Management  
Telephone: 707-253-4269  
Last EDR Contact: 11/13/2023  
Next Scheduled EDR Contact: 03/04/2024  
Data Release Frequency: No Update Planned

UST NAPA: Closed and Operating Underground Storage Tank Sites  
Underground storage tank sites located in Napa county.

Date of Government Version: 09/05/2019  
Date Data Arrived at EDR: 09/09/2019  
Date Made Active in Reports: 10/31/2019  
Number of Days to Update: 52

Source: Napa County Department of Environmental Management  
Telephone: 707-253-4269  
Last EDR Contact: 11/13/2023  
Next Scheduled EDR Contact: 03/04/2024  
Data Release Frequency: No Update Planned

## NEVADA COUNTY:

# GOVERNMENT RECORDS SEARCHED / DATA CURRENCY TRACKING

## CUPA NEVADA: CUPA Facility List CUPA facility list.

Date of Government Version: 10/31/2023  
Date Data Arrived at EDR: 11/03/2023  
Date Made Active in Reports: 01/23/2024  
Number of Days to Update: 81

Source: Community Development Agency  
Telephone: 530-265-1467  
Last EDR Contact: 01/22/2024  
Next Scheduled EDR Contact: 05/06/2024  
Data Release Frequency: Varies

## ORANGE COUNTY:

### IND\_SITE ORANGE: List of Industrial Site Cleanups Petroleum and non-petroleum spills.

Date of Government Version: 10/10/2023  
Date Data Arrived at EDR: 11/01/2023  
Date Made Active in Reports: 01/23/2024  
Number of Days to Update: 83

Source: Health Care Agency  
Telephone: 714-834-3446  
Last EDR Contact: 11/01/2023  
Next Scheduled EDR Contact: 02/12/2024  
Data Release Frequency: Annually

### LUST ORANGE: List of Underground Storage Tank Cleanups Orange County Underground Storage Tank Cleanups (LUST).

Date of Government Version: 10/10/2023  
Date Data Arrived at EDR: 11/01/2023  
Date Made Active in Reports: 01/23/2024  
Number of Days to Update: 83

Source: Health Care Agency  
Telephone: 714-834-3446  
Last EDR Contact: 11/01/2023  
Next Scheduled EDR Contact: 02/12/2024  
Data Release Frequency: Quarterly

### UST ORANGE: List of Underground Storage Tank Facilities Orange County Underground Storage Tank Facilities (UST).

Date of Government Version: 10/10/2023  
Date Data Arrived at EDR: 11/01/2023  
Date Made Active in Reports: 01/23/2024  
Number of Days to Update: 83

Source: Health Care Agency  
Telephone: 714-834-3446  
Last EDR Contact: 11/01/2023  
Next Scheduled EDR Contact: 02/12/2024  
Data Release Frequency: Quarterly

## PLACER COUNTY:

### MS PLACER: Master List of Facilities List includes aboveground tanks, underground tanks and cleanup sites.

Date of Government Version: 11/09/2023  
Date Data Arrived at EDR: 11/09/2023  
Date Made Active in Reports: 11/21/2023  
Number of Days to Update: 12

Source: Placer County Health and Human Services  
Telephone: 530-745-2363  
Last EDR Contact: 11/01/2023  
Next Scheduled EDR Contact: 03/11/2024  
Data Release Frequency: Semi-Annually

## PLUMAS COUNTY:

### CUPA PLUMAS: CUPA Facility List Plumas County CUPA Program facilities.

Date of Government Version: 03/31/2019  
Date Data Arrived at EDR: 04/23/2019  
Date Made Active in Reports: 06/26/2019  
Number of Days to Update: 64

Source: Plumas County Environmental Health  
Telephone: 530-283-6355  
Last EDR Contact: 01/11/2024  
Next Scheduled EDR Contact: 04/29/2024  
Data Release Frequency: Varies

## RIVERSIDE COUNTY:

# GOVERNMENT RECORDS SEARCHED / DATA CURRENCY TRACKING

## LUST RIVERSIDE: Listing of Underground Tank Cleanup Sites

Riverside County Underground Storage Tank Cleanup Sites (LUST).

Date of Government Version: 09/29/2023  
Date Data Arrived at EDR: 10/04/2023  
Date Made Active in Reports: 12/27/2023  
Number of Days to Update: 84

Source: Department of Environmental Health  
Telephone: 951-358-5055  
Last EDR Contact: 12/05/2023  
Next Scheduled EDR Contact: 03/25/2024  
Data Release Frequency: Quarterly

## UST RIVERSIDE: Underground Storage Tank Tank List

Underground storage tank sites located in Riverside county.

Date of Government Version: 09/29/2023  
Date Data Arrived at EDR: 10/04/2023  
Date Made Active in Reports: 12/27/2023  
Number of Days to Update: 84

Source: Department of Environmental Health  
Telephone: 951-358-5055  
Last EDR Contact: 12/05/2023  
Next Scheduled EDR Contact: 03/25/2024  
Data Release Frequency: Quarterly

## SACRAMENTO COUNTY:

### CS SACRAMENTO: Toxic Site Clean-Up List

List of sites where unauthorized releases of potentially hazardous materials have occurred.

Date of Government Version: 11/07/2022  
Date Data Arrived at EDR: 12/21/2022  
Date Made Active in Reports: 03/16/2023  
Number of Days to Update: 85

Source: Sacramento County Environmental Management  
Telephone: 916-875-8406  
Last EDR Contact: 12/18/2023  
Next Scheduled EDR Contact: 04/08/2024  
Data Release Frequency: Quarterly

### ML SACRAMENTO: Master Hazardous Materials Facility List

Any business that has hazardous materials on site - hazardous material storage sites, underground storage tanks, waste generators.

Date of Government Version: 11/07/2022  
Date Data Arrived at EDR: 12/09/2022  
Date Made Active in Reports: 03/01/2023  
Number of Days to Update: 82

Source: Sacramento County Environmental Management  
Telephone: 916-875-8406  
Last EDR Contact: 12/18/2023  
Next Scheduled EDR Contact: 04/08/2024  
Data Release Frequency: Quarterly

## SAN BENITO COUNTY:

### CUPA SAN BENITO: CUPA Facility List

Cupa facility list

Date of Government Version: 05/02/2023  
Date Data Arrived at EDR: 05/04/2023  
Date Made Active in Reports: 07/25/2023  
Number of Days to Update: 82

Source: San Benito County Environmental Health  
Telephone: N/A  
Last EDR Contact: 01/11/2024  
Next Scheduled EDR Contact: 02/12/2024  
Data Release Frequency: Varies

## SAN BERNARDINO COUNTY:

### PERMITS SAN BERNARDINO: Hazardous Material Permits

This listing includes underground storage tanks, medical waste handlers/generators, hazardous materials handlers, hazardous waste generators, and waste oil generators/handlers.

# GOVERNMENT RECORDS SEARCHED / DATA CURRENCY TRACKING

Date of Government Version: 08/15/2023  
Date Data Arrived at EDR: 08/16/2023  
Date Made Active in Reports: 11/01/2023  
Number of Days to Update: 77

Source: San Bernardino County Fire Department Hazardous Materials Division  
Telephone: 909-387-3041  
Last EDR Contact: 10/26/2023  
Next Scheduled EDR Contact: 02/12/2024  
Data Release Frequency: Quarterly

## SAN DIEGO COUNTY:

### HMMD SAN DIEGO: Hazardous Materials Management Division Database

The database includes: HE58 - This report contains the business name, site address, business phone number, establishment 'H' permit number, type of permit, and the business status. HE17 - In addition to providing the same information provided in the HE58 listing, HE17 provides inspection dates, violations received by the establishment, hazardous waste generated, the quantity, method of storage, treatment/disposal of waste and the hauler, and information on underground storage tanks. Unauthorized Release List - Includes a summary of environmental contamination cases in San Diego County (underground tank cases, non-tank cases, groundwater contamination, and soil contamination are included.)

Date of Government Version: 08/28/2023  
Date Data Arrived at EDR: 08/29/2023  
Date Made Active in Reports: 11/13/2023  
Number of Days to Update: 76

Source: Hazardous Materials Management Division  
Telephone: 619-338-2268  
Last EDR Contact: 11/27/2023  
Next Scheduled EDR Contact: 03/11/2024  
Data Release Frequency: Quarterly

### LF SAN DIEGO: Solid Waste Facilities

San Diego County Solid Waste Facilities.

Date of Government Version: 04/04/2023  
Date Data Arrived at EDR: 04/05/2023  
Date Made Active in Reports: 06/27/2023  
Number of Days to Update: 83

Source: Department of Health Services  
Telephone: 619-338-2209  
Last EDR Contact: 01/11/2024  
Next Scheduled EDR Contact: 04/29/2024  
Data Release Frequency: Varies

### SAN DIEGO CO LOP: Local Oversight Program Listing

A listing of all LOP release sites that are or were under the County of San Diego's jurisdiction. Included are closed or transferred cases, open cases, and cases that did not have a case type indicated. The cases without a case type are mostly complaints; however, some of them could be LOP cases.

Date of Government Version: 07/22/2021  
Date Data Arrived at EDR: 10/19/2021  
Date Made Active in Reports: 01/13/2022  
Number of Days to Update: 86

Source: Department of Environmental Health  
Telephone: 858-505-6874  
Last EDR Contact: 01/11/2024  
Next Scheduled EDR Contact: 04/29/2024  
Data Release Frequency: Varies

### SAN DIEGO CO SAM: Environmental Case Listing

The listing contains all underground tank release cases and projects pertaining to properties contaminated with hazardous substances that are actively under review by the Site Assessment and Mitigation Program.

Date of Government Version: 03/23/2010  
Date Data Arrived at EDR: 06/15/2010  
Date Made Active in Reports: 07/09/2010  
Number of Days to Update: 24

Source: San Diego County Department of Environmental Health  
Telephone: 619-338-2371  
Last EDR Contact: 11/21/2023  
Next Scheduled EDR Contact: 03/11/2024  
Data Release Frequency: No Update Planned

## SAN FRANCISCO COUNTY:

CUPA SAN FRANCISCO CO: CUPA Facility Listing  
Cupa facilities



# GOVERNMENT RECORDS SEARCHED / DATA CURRENCY TRACKING

Date of Government Version: 10/30/2023  
Date Data Arrived at EDR: 11/01/2023  
Date Made Active in Reports: 01/23/2024  
Number of Days to Update: 83

Source: San Francisco County Department of Environmental Health  
Telephone: 415-252-3896  
Last EDR Contact: 10/25/2023  
Next Scheduled EDR Contact: 02/12/2024  
Data Release Frequency: Varies

## LUST SAN FRANCISCO: Local Oversight Facilities

A listing of leaking underground storage tank sites located in San Francisco county.

Date of Government Version: 09/19/2008  
Date Data Arrived at EDR: 09/19/2008  
Date Made Active in Reports: 09/29/2008  
Number of Days to Update: 10

Source: Department Of Public Health San Francisco County  
Telephone: 415-252-3920  
Last EDR Contact: 10/25/2023  
Next Scheduled EDR Contact: 02/12/2024  
Data Release Frequency: No Update Planned

## UST SAN FRANCISCO: Underground Storage Tank Information

Underground storage tank sites located in San Francisco county.

Date of Government Version: 10/30/2023  
Date Data Arrived at EDR: 11/01/2023  
Date Made Active in Reports: 01/23/2024  
Number of Days to Update: 83

Source: Department of Public Health  
Telephone: 415-252-3920  
Last EDR Contact: 10/25/2023  
Next Scheduled EDR Contact: 02/12/2024  
Data Release Frequency: Quarterly

## SAN FRANCISCO COUNTY:

### SAN FRANCISCO MAHER: Maher Ordinance Property Listing

a listing of properties that fall within a Maher Ordinance, for all of San Francisco

Date of Government Version: 10/15/2023  
Date Data Arrived at EDR: 10/17/2023  
Date Made Active in Reports: 01/11/2024  
Number of Days to Update: 86

Source: San Francisco Planning  
Telephone: 628-652-7483  
Last EDR Contact: 01/18/2024  
Next Scheduled EDR Contact: 04/29/2024  
Data Release Frequency: Varies

## SAN JOAQUIN COUNTY:

### UST SAN JOAQUIN: San Joaquin Co. UST

A listing of underground storage tank locations in San Joaquin county.

Date of Government Version: 06/22/2018  
Date Data Arrived at EDR: 06/26/2018  
Date Made Active in Reports: 07/11/2018  
Number of Days to Update: 15

Source: Environmental Health Department  
Telephone: N/A  
Last EDR Contact: 12/05/2023  
Next Scheduled EDR Contact: 03/25/2024  
Data Release Frequency: Semi-Annually

## SAN LUIS OBISPO COUNTY:

### CUPA SAN LUIS OBISPO: CUPA Facility List Cupa Facility List.

Date of Government Version: 08/09/2023  
Date Data Arrived at EDR: 08/10/2023  
Date Made Active in Reports: 10/27/2023  
Number of Days to Update: 78

Source: San Luis Obispo County Public Health Department  
Telephone: 805-781-5596  
Last EDR Contact: 11/08/2023  
Next Scheduled EDR Contact: 02/26/2024  
Data Release Frequency: Varies

## SAN MATEO COUNTY:

# GOVERNMENT RECORDS SEARCHED / DATA CURRENCY TRACKING

## BI SAN MATEO: Business Inventory

List includes Hazardous Materials Business Plan, hazardous waste generators, and underground storage tanks.

Date of Government Version: 02/20/2020  
Date Data Arrived at EDR: 02/20/2020  
Date Made Active in Reports: 04/24/2020  
Number of Days to Update: 64

Source: San Mateo County Environmental Health Services Division  
Telephone: 650-363-1921  
Last EDR Contact: 12/07/2023  
Next Scheduled EDR Contact: 03/18/2024  
Data Release Frequency: Annually

## LUST SAN MATEO: Fuel Leak List

A listing of leaking underground storage tank sites located in San Mateo county.

Date of Government Version: 03/29/2019  
Date Data Arrived at EDR: 03/29/2019  
Date Made Active in Reports: 05/29/2019  
Number of Days to Update: 61

Source: San Mateo County Environmental Health Services Division  
Telephone: 650-363-1921  
Last EDR Contact: 11/28/2023  
Next Scheduled EDR Contact: 03/18/2024  
Data Release Frequency: Semi-Annually

## SANTA BARBARA COUNTY:

### CUPA SANTA BARBARA: CUPA Facility Listing

CUPA Program Listing from the Environmental Health Services division.

Date of Government Version: 09/08/2011  
Date Data Arrived at EDR: 09/09/2011  
Date Made Active in Reports: 10/07/2011  
Number of Days to Update: 28

Source: Santa Barbara County Public Health Department  
Telephone: 805-686-8167  
Last EDR Contact: 11/08/2023  
Next Scheduled EDR Contact: 02/26/2024  
Data Release Frequency: No Update Planned

## SANTA CLARA COUNTY:

### CUPA SANTA CLARA: Cupa Facility List

Cupa facility list

Date of Government Version: 11/07/2023  
Date Data Arrived at EDR: 11/08/2023  
Date Made Active in Reports: 11/16/2023  
Number of Days to Update: 8

Source: Department of Environmental Health  
Telephone: 408-918-1973  
Last EDR Contact: 10/31/2023  
Next Scheduled EDR Contact: 02/26/2024  
Data Release Frequency: Varies

### HIST LUST SANTA CLARA: HIST LUST - Fuel Leak Site Activity Report

A listing of open and closed leaking underground storage tanks. This listing is no longer updated by the county. Leaking underground storage tanks are now handled by the Department of Environmental Health.

Date of Government Version: 03/29/2005  
Date Data Arrived at EDR: 03/30/2005  
Date Made Active in Reports: 04/21/2005  
Number of Days to Update: 22

Source: Santa Clara Valley Water District  
Telephone: 408-265-2600  
Last EDR Contact: 03/23/2009  
Next Scheduled EDR Contact: 06/22/2009  
Data Release Frequency: No Update Planned

### LUST SANTA CLARA: LOP Listing

A listing of leaking underground storage tanks located in Santa Clara county.

Date of Government Version: 03/03/2014  
Date Data Arrived at EDR: 03/05/2014  
Date Made Active in Reports: 03/18/2014  
Number of Days to Update: 13

Source: Department of Environmental Health  
Telephone: 408-918-3417  
Last EDR Contact: 11/13/2023  
Next Scheduled EDR Contact: 03/04/2024  
Data Release Frequency: No Update Planned

## SANTA CRUZ COUNTY:

# GOVERNMENT RECORDS SEARCHED / DATA CURRENCY TRACKING

## CUPA SANTA CRUZ: CUPA Facility List CUPA facility listing.

Date of Government Version: 01/21/2017  
Date Data Arrived at EDR: 02/22/2017  
Date Made Active in Reports: 05/23/2017  
Number of Days to Update: 90

Source: Santa Cruz County Environmental Health  
Telephone: 831-464-2761  
Last EDR Contact: 11/08/2023  
Next Scheduled EDR Contact: 02/26/2024  
Data Release Frequency: Varies

## SHASTA COUNTY:

### CUPA SHASTA: CUPA Facility List Cupa Facility List.

Date of Government Version: 06/15/2017  
Date Data Arrived at EDR: 06/19/2017  
Date Made Active in Reports: 08/09/2017  
Number of Days to Update: 51

Source: Shasta County Department of Resource Management  
Telephone: 530-225-5789  
Last EDR Contact: 11/08/2023  
Next Scheduled EDR Contact: 02/26/2024  
Data Release Frequency: Varies

## SOLANO COUNTY:

### LUST SOLANO: Leaking Underground Storage Tanks

A listing of leaking underground storage tank sites located in Solano county.

Date of Government Version: 06/04/2019  
Date Data Arrived at EDR: 06/06/2019  
Date Made Active in Reports: 08/13/2019  
Number of Days to Update: 68

Source: Solano County Department of Environmental Management  
Telephone: 707-784-6770  
Last EDR Contact: 11/21/2023  
Next Scheduled EDR Contact: 03/11/2024  
Data Release Frequency: Quarterly

### UST SOLANO: Underground Storage Tanks

Underground storage tank sites located in Solano county.

Date of Government Version: 09/15/2021  
Date Data Arrived at EDR: 09/16/2021  
Date Made Active in Reports: 12/09/2021  
Number of Days to Update: 84

Source: Solano County Department of Environmental Management  
Telephone: 707-784-6770  
Last EDR Contact: 11/21/2023  
Next Scheduled EDR Contact: 03/11/2024  
Data Release Frequency: Quarterly

## SONOMA COUNTY:

### CUPA SONOMA: Cupa Facility List Cupa Facility list

Date of Government Version: 07/02/2021  
Date Data Arrived at EDR: 07/06/2021  
Date Made Active in Reports: 07/14/2021  
Number of Days to Update: 8

Source: County of Sonoma Fire & Emergency Services Department  
Telephone: 707-565-1174  
Last EDR Contact: 12/12/2023  
Next Scheduled EDR Contact: 04/01/2024  
Data Release Frequency: Varies

### LUST SONOMA: Leaking Underground Storage Tank Sites

A listing of leaking underground storage tank sites located in Sonoma county.

Date of Government Version: 06/30/2021  
Date Data Arrived at EDR: 06/30/2021  
Date Made Active in Reports: 09/24/2021  
Number of Days to Update: 86

Source: Department of Health Services  
Telephone: 707-565-6565  
Last EDR Contact: 12/12/2023  
Next Scheduled EDR Contact: 04/01/2024  
Data Release Frequency: Quarterly

## STANISLAUS COUNTY:

# GOVERNMENT RECORDS SEARCHED / DATA CURRENCY TRACKING

## CUPA STANISLAUS: CUPA Facility List Cupa facility list

Date of Government Version: 02/08/2022  
Date Data Arrived at EDR: 02/10/2022  
Date Made Active in Reports: 05/04/2022  
Number of Days to Update: 83

Source: Stanislaus County Department of Environmental Protection  
Telephone: 209-525-6751  
Last EDR Contact: 01/04/2024  
Next Scheduled EDR Contact: 04/22/2024  
Data Release Frequency: Varies

## SUTTER COUNTY:

### UST SUTTER: Underground Storage Tanks Underground storage tank sites located in Sutter county.

Date of Government Version: 08/03/2023  
Date Data Arrived at EDR: 08/24/2023  
Date Made Active in Reports: 09/12/2023  
Number of Days to Update: 19

Source: Sutter County Environmental Health Services  
Telephone: 530-822-7500  
Last EDR Contact: 11/21/2023  
Next Scheduled EDR Contact: 03/11/2024  
Data Release Frequency: Semi-Annually

## TEHAMA COUNTY:

### CUPA TEHAMA: CUPA Facility List Cupa facilities

Date of Government Version: 08/01/2023  
Date Data Arrived at EDR: 08/02/2023  
Date Made Active in Reports: 10/19/2023  
Number of Days to Update: 78

Source: Tehama County Department of Environmental Health  
Telephone: 530-527-8020  
Last EDR Contact: 12/05/2023  
Next Scheduled EDR Contact: 02/12/2024  
Data Release Frequency: Varies

## TRINITY COUNTY:

### CUPA TRINITY: CUPA Facility List Cupa facility list

Date of Government Version: 10/10/2023  
Date Data Arrived at EDR: 10/11/2023  
Date Made Active in Reports: 01/04/2024  
Number of Days to Update: 85

Source: Department of Toxic Substances Control  
Telephone: 760-352-0381  
Last EDR Contact: 01/11/2024  
Next Scheduled EDR Contact: 04/29/2024  
Data Release Frequency: Varies

## TULARE COUNTY:

### CUPA TULARE: CUPA Facility List Cupa program facilities

Date of Government Version: 10/07/2022  
Date Data Arrived at EDR: 10/07/2022  
Date Made Active in Reports: 12/21/2022  
Number of Days to Update: 75

Source: Tulare County Environmental Health Services Division  
Telephone: 559-624-7400  
Last EDR Contact: 10/25/2023  
Next Scheduled EDR Contact: 02/12/2024  
Data Release Frequency: Varies

## TUOLUMNE COUNTY:

# GOVERNMENT RECORDS SEARCHED / DATA CURRENCY TRACKING

## CUPA TUOLUMNE: CUPA Facility List Cupa facility list

Date of Government Version: 04/23/2018  
Date Data Arrived at EDR: 04/25/2018  
Date Made Active in Reports: 06/25/2018  
Number of Days to Update: 61

Source: Divison of Environmental Health  
Telephone: 209-533-5633  
Last EDR Contact: 01/11/2024  
Next Scheduled EDR Contact: 04/29/2024  
Data Release Frequency: Varies

## VENTURA COUNTY:

### BWT VENTURA: Business Plan, Hazardous Waste Producers, and Operating Underground Tanks

The BWT list indicates by site address whether the Environmental Health Division has Business Plan (B), Waste Producer (W), and/or Underground Tank (T) information.

Date of Government Version: 09/26/2023  
Date Data Arrived at EDR: 10/20/2023  
Date Made Active in Reports: 01/11/2024  
Number of Days to Update: 83

Source: Ventura County Environmental Health Division  
Telephone: 805-654-2813  
Last EDR Contact: 01/16/2024  
Next Scheduled EDR Contact: 04/29/2024  
Data Release Frequency: Quarterly

### LF VENTURA: Inventory of Illegal Abandoned and Inactive Sites

Ventura County Inventory of Closed, Illegal Abandoned, and Inactive Sites.

Date of Government Version: 12/01/2011  
Date Data Arrived at EDR: 12/01/2011  
Date Made Active in Reports: 01/19/2012  
Number of Days to Update: 49

Source: Environmental Health Division  
Telephone: 805-654-2813  
Last EDR Contact: 12/18/2023  
Next Scheduled EDR Contact: 04/08/2024  
Data Release Frequency: No Update Planned

### LUST VENTURA: Listing of Underground Tank Cleanup Sites

Ventura County Underground Storage Tank Cleanup Sites (LUST).

Date of Government Version: 05/29/2008  
Date Data Arrived at EDR: 06/24/2008  
Date Made Active in Reports: 07/31/2008  
Number of Days to Update: 37

Source: Environmental Health Division  
Telephone: 805-654-2813  
Last EDR Contact: 11/02/2023  
Next Scheduled EDR Contact: 02/19/2024  
Data Release Frequency: No Update Planned

### MED WASTE VENTURA: Medical Waste Program List

To protect public health and safety and the environment from potential exposure to disease causing agents, the Environmental Health Division Medical Waste Program regulates the generation, handling, storage, treatment and disposal of medical waste throughout the County.

Date of Government Version: 09/26/2023  
Date Data Arrived at EDR: 10/24/2023  
Date Made Active in Reports: 01/11/2024  
Number of Days to Update: 79

Source: Ventura County Resource Management Agency  
Telephone: 805-654-2813  
Last EDR Contact: 01/16/2024  
Next Scheduled EDR Contact: 04/29/2024  
Data Release Frequency: Quarterly

### UST VENTURA: Underground Tank Closed Sites List

Ventura County Operating Underground Storage Tank Sites (UST)/Underground Tank Closed Sites List.

Date of Government Version: 08/28/2023  
Date Data Arrived at EDR: 09/06/2023  
Date Made Active in Reports: 11/28/2023  
Number of Days to Update: 83

Source: Environmental Health Division  
Telephone: 805-654-2813  
Last EDR Contact: 11/29/2023  
Next Scheduled EDR Contact: 03/18/2024  
Data Release Frequency: Quarterly

## YOLO COUNTY:

# GOVERNMENT RECORDS SEARCHED / DATA CURRENCY TRACKING

UST YOLO: Underground Storage Tank Comprehensive Facility Report  
Underground storage tank sites located in Yolo county.

Date of Government Version: 09/21/2023	Source: Yolo County Department of Health
Date Data Arrived at EDR: 10/04/2023	Telephone: 530-666-8646
Date Made Active in Reports: 12/27/2023	Last EDR Contact: 12/18/2023
Number of Days to Update: 84	Next Scheduled EDR Contact: 04/08/2024
	Data Release Frequency: Annually

YUBA COUNTY:

CUPA YUBA: CUPA Facility List  
CUPA facility listing for Yuba County.

Date of Government Version: 10/30/2023	Source: Yuba County Environmental Health Department
Date Data Arrived at EDR: 11/03/2023	Telephone: 530-749-7523
Date Made Active in Reports: 01/23/2024	Last EDR Contact: 01/22/2024
Number of Days to Update: 81	Next Scheduled EDR Contact: 05/06/2024
	Data Release Frequency: Varies

## OTHER DATABASE(S)

Depending on the geographic area covered by this report, the data provided in these specialty databases may or may not be complete. For example, the existence of wetlands information data in a specific report does not mean that all wetlands in the area covered by the report are included. Moreover, the absence of any reported wetlands information does not necessarily mean that wetlands do not exist in the area covered by the report.

CT MANIFEST: Hazardous Waste Manifest Data

Facility and manifest data. Manifest is a document that lists and tracks hazardous waste from the generator through transporters to a tsd facility.

Date of Government Version: 08/07/2023	Source: Department of Energy & Environmental Protection
Date Data Arrived at EDR: 08/08/2023	Telephone: 860-424-3375
Date Made Active in Reports: 10/24/2023	Last EDR Contact: 11/07/2023
Number of Days to Update: 77	Next Scheduled EDR Contact: 02/19/2024
	Data Release Frequency: No Update Planned

NJ MANIFEST: Manifest Information

Hazardous waste manifest information.

Date of Government Version: 12/31/2018	Source: Department of Environmental Protection
Date Data Arrived at EDR: 04/10/2019	Telephone: N/A
Date Made Active in Reports: 05/16/2019	Last EDR Contact: 12/27/2023
Number of Days to Update: 36	Next Scheduled EDR Contact: 04/15/2024
	Data Release Frequency: Annually

NY MANIFEST: Facility and Manifest Data

Manifest is a document that lists and tracks hazardous waste from the generator through transporters to a TSD facility.

Date of Government Version: 12/31/2019	Source: Department of Environmental Conservation
Date Data Arrived at EDR: 11/30/2023	Telephone: 518-402-8651
Date Made Active in Reports: 12/01/2023	Last EDR Contact: 11/30/2023
Number of Days to Update: 1	Next Scheduled EDR Contact: 02/05/2024
	Data Release Frequency: Quarterly

# GOVERNMENT RECORDS SEARCHED / DATA CURRENCY TRACKING

## PA MANIFEST: Manifest Information

Hazardous waste manifest information.

Date of Government Version: 06/30/2018  
Date Data Arrived at EDR: 07/19/2019  
Date Made Active in Reports: 09/10/2019  
Number of Days to Update: 53

Source: Department of Environmental Protection  
Telephone: 717-783-8990  
Last EDR Contact: 01/05/2024  
Next Scheduled EDR Contact: 04/22/2024  
Data Release Frequency: Annually

## RI MANIFEST: Manifest information

Hazardous waste manifest information

Date of Government Version: 12/31/2020  
Date Data Arrived at EDR: 11/30/2021  
Date Made Active in Reports: 02/18/2022  
Number of Days to Update: 80

Source: Department of Environmental Management  
Telephone: 401-222-2797  
Last EDR Contact: 11/09/2022  
Next Scheduled EDR Contact: 02/26/2024  
Data Release Frequency: Annually

## WI MANIFEST: Manifest Information

Hazardous waste manifest information.

Date of Government Version: 05/31/2018  
Date Data Arrived at EDR: 06/19/2019  
Date Made Active in Reports: 09/03/2019  
Number of Days to Update: 76

Source: Department of Natural Resources  
Telephone: N/A  
Last EDR Contact: 11/29/2023  
Next Scheduled EDR Contact: 03/18/2024  
Data Release Frequency: Annually

## Oil/Gas Pipelines

Source: Endeavor Business Media

Petroleum Bundle (Crude Oil, Refined Products, Petrochemicals, Gas Liquids (LPG/NGL), and Specialty Gases (Miscellaneous)) N = Natural Gas Bundle (Natural Gas, Gas Liquids (LPG/NGL), and Specialty Gases (Miscellaneous)). This map includes information copyrighted by Endeavor Business Media. This information is provided on a best effort basis and Endeavor Business Media does not guarantee its accuracy nor warrant its fitness for any particular purpose. Such information has been reprinted with the permission of Endeavor Business Media.

## Electric Power Transmission Line Data

Source: Endeavor Business Media

This map includes information copyrighted by Endeavor Business Media. This information is provided on a best effort basis and Endeavor Business Media does not guarantee its accuracy nor warrant its fitness for any particular purpose. Such information has been reprinted with the permission of Endeavor Business Media.

**Sensitive Receptors:** There are individuals deemed sensitive receptors due to their fragile immune systems and special sensitivity to environmental discharges. These sensitive receptors typically include the elderly, the sick, and children. While the location of all sensitive receptors cannot be determined, EDR indicates those buildings and facilities - schools, daycares, hospitals, medical centers, and nursing homes - where individuals who are sensitive receptors are likely to be located.

## AHA Hospitals:

Source: American Hospital Association, Inc.  
Telephone: 312-280-5991

The database includes a listing of hospitals based on the American Hospital Association's annual survey of hospitals.

## Medical Centers: Provider of Services Listing

Source: Centers for Medicare & Medicaid Services  
Telephone: 410-786-3000

A listing of hospitals with Medicare provider number, produced by Centers of Medicare & Medicaid Services, a federal agency within the U.S. Department of Health and Human Services.

## Nursing Homes

Source: National Institutes of Health  
Telephone: 301-594-6248

Information on Medicare and Medicaid certified nursing homes in the United States.

## Public Schools

Source: National Center for Education Statistics  
Telephone: 202-502-7300

The National Center for Education Statistics' primary database on elementary and secondary public education in the United States. It is a comprehensive, annual, national statistical database of all public elementary and secondary schools and school districts, which contains data that are comparable across all states.

## GOVERNMENT RECORDS SEARCHED / DATA CURRENCY TRACKING

### Private Schools

Source: National Center for Education Statistics

Telephone: 202-502-7300

The National Center for Education Statistics' primary database on private school locations in the United States.

### Daycare Centers: Licensed Facilities

Source: Department of Social Services

Telephone: 916-657-4041

**Flood Zone Data:** This data was obtained from the Federal Emergency Management Agency (FEMA). It depicts 100-year and 500-year flood zones as defined by FEMA. It includes the National Flood Hazard Layer (NFHL) which incorporates Flood Insurance Rate Map (FIRM) data and Q3 data from FEMA in areas not covered by NFHL.

Source: FEMA

Telephone: 877-336-2627

Date of Government Version: 2003, 2015

**NWI:** National Wetlands Inventory. This data, available in select counties across the country, was obtained by EDR in 2002, 2005, 2010 and 2015 from the U.S. Fish and Wildlife Service.

### State Wetlands Data: Wetland Inventory

Source: Department of Fish and Wildlife

Telephone: 916-445-0411

### STREET AND ADDRESS INFORMATION

© 2015 TomTom North America, Inc. All rights reserved. This material is proprietary and the subject of copyright protection and other intellectual property rights owned by or licensed to Tele Atlas North America, Inc. The use of this material is subject to the terms of a license agreement. You will be held liable for any unauthorized copying or disclosure of this material.



**Moraga-Oakland X 115 Kv Rebuild Project**  
Oakland, CA 94611

Inquiry Number: 7548718.1w  
January 24, 2024

## EDR DataMap™ Well Search Report



6 Armstrong Road, 4th floor  
Shelton, CT 06484  
Toll Free: 800.352.0050  
[www.edrnet.com](http://www.edrnet.com)

***Thank you for your business.***  
Please contact EDR at 1-800-352-0050  
with any questions or comments.

**Disclaimer - Copyright and Trademark Notice**

This Report contains certain information obtained from a variety of public and other sources reasonably available to Environmental Data Resources, LLC. It cannot be concluded from this Report that coverage information for the target and surrounding properties does not exist from other sources. This Report is provided on an "AS IS", "AS AVAILABLE" basis. **NO WARRANTY EXPRESS OR IMPLIED IS MADE WHATSOEVER IN CONNECTION WITH THIS REPORT. ENVIRONMENTAL DATA RESOURCES, LLC AND ITS SUBSIDIARIES, AFFILIATES AND THIRD PARTY SUPPLIERS DISCLAIM ALL WARRANTIES, OF ANY KIND OR NATURE, EXPRESS OR IMPLIED, ARISING OUT OF OR RELATED TO THIS REPORT OR ANY OF THE DATA AND INFORMATION PROVIDED IN THIS REPORT, INCLUDING WITHOUT LIMITATION, ANY WARRANTIES REGARDING ACCURACY, QUALITY, CORRECTNESS, COMPLETENESS, COMPREHENSIVENESS, SUITABILITY, MERCHANTABILITY, FITNESS FOR A PARTICULAR PURPOSE, TITLE, NON-INFRINGEMENT, MISAPPROPRIATION, OR OTHERWISE. ALL RISK IS ASSUMED BY THE USER. IN NO EVENT SHALL ENVIRONMENTAL DATA RESOURCES, LLC OR ITS SUBSIDIARIES, AFFILIATES OR THIRD PARTY SUPPLIERS BE LIABLE TO ANYONE FOR ANY DIRECT, INCIDENTAL, INDIRECT, SPECIAL, CONSEQUENTIAL OR OTHER DAMAGES OF ANY TYPE OR KIND (INCLUDING BUT NOT LIMITED TO LOSS OF PROFITS, LOSS OF USE, OR LOSS OF DATA) INFORMATION PROVIDED IN THIS REPORT.** Any analyses, estimates, ratings, environmental risk levels, or risk codes provided in this Report are provided for illustrative purposes only, and are not intended to provide, nor should they be interpreted as providing any facts regarding, or prediction or forecast of, any environmental risk for any property. Only an assessment performed by a qualified environmental professional can provide findings, opinions or conclusions regarding the environmental risk or conditions in, on or at any property.

Copyright 2022 by Environmental Data Resources, LLC. All rights reserved. Reproduction in any media or format, in whole or in part, of any report or map of Environmental Data Resources, LLC, or its affiliates, is prohibited without prior written permission.

EDR and its logos (including Sanborn and Sanborn Map) are trademarks of Environmental Data Resources, LLC or its affiliates. All other trademarks used herein are the property of their respective owners.

# GEOCHECK VERSION 2.1 SUMMARY

## FEDERAL DATABASE WELL INFORMATION

MAP ID \_\_\_\_\_ WELL ID \_\_\_\_\_

NO WELLS FOUND

## STATE WATER WELL INFORMATION

MAP ID _____	WELL ID _____
1	CAEDF0000092119
1	CAEDF0000140513
2	CAEDF0000076442
3	CAEDF0000040119
3	CAEDF0000058991
3	CAEDF0000125810
3	CAEDF0000045808
2	CAEDF0000051998
2	CAEDF0000016910
2	CAEDF0000138166
2	CAEDF0000122251
2	CAEDF0000058212
2	CAEDF0000103078
2	CAEDF0000125512
2	CAEDF0000130863
4	CAEDF0000114958
4	CAEDF0000083528
4	CAEDF0000097944
4	CAEDF0000112534
5	CAEDF0000142606
5	CAEDF0000123857
5	CAEDF0000124161
5	CAEDF0000078552
5	CAEDF0000061403
5	CAEDF0000116402
5	CAEDF0000137175
5	CAEDF0000077126

## PUBLIC WATER SUPPLY SYSTEM INFORMATION

NO WELLS FOUND

## USGS TOPOGRAPHIC MAP(S)

37122-G2 OAKLAND EAST, CA

## AREA RADON INFORMATION

Federal Area Radon Information for Zip Code: 94563

Number of sites tested: 3

Area _____	Average Activity _____	% <4 pCi/L _____	% 4-20 pCi/L _____	% >20 pCi/L _____
Living Area - 1st Floor	0.667 pCi/L	100%	0%	0%
Living Area - 2nd Floor	Not Reported	Not Reported	Not Reported	Not Reported
Basement	Not Reported	Not Reported	Not Reported	Not Reported

## GEOCHECK VERSION 2.1 SUMMARY

### AREA RADON INFORMATION

Federal Area Radon Information for Zip Code: 94611

Number of sites tested: 2

Area	Average Activity	% <4 pCi/L	% 4-20 pCi/L	% >20 pCi/L
Living Area - 1st Floor	0.000 pCi/L	100%	0%	0%
Living Area - 2nd Floor	Not Reported	Not Reported	Not Reported	Not Reported
Basement	1.550 pCi/L	100%	0%	0%

Federal Area Radon Information for Zip Code: 94611

Number of sites tested: 2

Area	Average Activity	% <4 pCi/L	% 4-20 pCi/L	% >20 pCi/L
Living Area - 1st Floor	0.000 pCi/L	100%	0%	0%
Living Area - 2nd Floor	Not Reported	Not Reported	Not Reported	Not Reported
Basement	1.550 pCi/L	100%	0%	0%

Federal Area Radon Information for Zip Code: 94602

Number of sites tested: 2

Area	Average Activity	% <4 pCi/L	% 4-20 pCi/L	% >20 pCi/L
Living Area - 1st Floor	0.000 pCi/L	100%	0%	0%
Living Area - 2nd Floor	Not Reported	Not Reported	Not Reported	Not Reported
Basement	1.000 pCi/L	100%	0%	0%

Federal EPA Radon Zone for CONTRA COSTA County: 2

Note: Zone 1 indoor average level > 4 pCi/L.  
 : Zone 2 indoor average level >= 2 pCi/L and <= 4 pCi/L.  
 : Zone 3 indoor average level < 2 pCi/L.

Federal Area Radon Information for CONTRA COSTA COUNTY, CA

Number of sites tested: 55

Area	Average Activity	% <4 pCi/L	% 4-20 pCi/L	% >20 pCi/L
Living Area - 1st Floor	0.760 pCi/L	100%	0%	0%
Living Area - 2nd Floor	0.300 pCi/L	100%	0%	0%
Basement	0.525 pCi/L	100%	0%	0%

Federal EPA Radon Zone for ALAMEDA County: 2

Note: Zone 1 indoor average level > 4 pCi/L.  
 : Zone 2 indoor average level >= 2 pCi/L and <= 4 pCi/L.  
 : Zone 3 indoor average level < 2 pCi/L.

# GEOCHECK VERSION 2.1 SUMMARY

## AREA RADON INFORMATION

Federal Area Radon Information for ALAMEDA COUNTY, CA

Number of sites tested: 49

<u>Area</u>	<u>Average Activity</u>	<u>% &lt;4 pCi/L</u>	<u>% 4-20 pCi/L</u>	<u>% &gt;20 pCi/L</u>
Living Area - 1st Floor	0.776 pCi/L	100%	0%	0%
Living Area - 2nd Floor	-0.400 pCi/L	100%	0%	0%
Basement	1.338 pCi/L	100%	0%	0%

## GEOCHECK VERSION 2.1 STATE DATABASE WELL INFORMATION

### State Well Information:

Map ID: 1  
 Well ID: T0600100469-B-1 Well Type: MONITORING  
 Source: EDF Other Name: B-1  
 GAMA PFAS Testing: Not Reported  
 Groundwater Quality Data: [https://gamagroundwater.waterboards.ca.gov/gama/gamamap/public/GamaDataDisplay.asp?dataset=EDF&samp\\_date=&global\\_id=T0600100469&assigned\\_name=B-1&store\\_num=](https://gamagroundwater.waterboards.ca.gov/gama/gamamap/public/GamaDataDisplay.asp?dataset=EDF&samp_date=&global_id=T0600100469&assigned_name=B-1&store_num=)  
 GeoTracker Data: [https://geotracker.waterboards.ca.gov/profile\\_report.asp?cmd=MWEDFResults&global\\_id=T0600100469&assigned\\_name=B-1](https://geotracker.waterboards.ca.gov/profile_report.asp?cmd=MWEDFResults&global_id=T0600100469&assigned_name=B-1)

Map ID: 1  
 Well ID: T0600100469-MW-1 Well Type: MONITORING  
 Source: EDF Other Name: MW-1  
 GAMA PFAS Testing: Not Reported  
 Groundwater Quality Data: [https://gamagroundwater.waterboards.ca.gov/gama/gamamap/public/GamaDataDisplay.asp?dataset=EDF&samp\\_date=&global\\_id=T0600100469&assigned\\_name=MW-1&store\\_num=](https://gamagroundwater.waterboards.ca.gov/gama/gamamap/public/GamaDataDisplay.asp?dataset=EDF&samp_date=&global_id=T0600100469&assigned_name=MW-1&store_num=)  
 GeoTracker Data: [https://geotracker.waterboards.ca.gov/profile\\_report.asp?cmd=MWEDFResults&global\\_id=T0600100469&assigned\\_name=MW-1](https://geotracker.waterboards.ca.gov/profile_report.asp?cmd=MWEDFResults&global_id=T0600100469&assigned_name=MW-1)

Map ID: 2  
 Well ID: T0600100158-RS10 Well Type: MONITORING  
 Source: EDF Other Name: RS10  
 GAMA PFAS Testing: Not Reported  
 Groundwater Quality Data: [https://gamagroundwater.waterboards.ca.gov/gama/gamamap/public/GamaDataDisplay.asp?dataset=EDF&samp\\_date=&global\\_id=T0600100158&assigned\\_name=RS10&store\\_num=](https://gamagroundwater.waterboards.ca.gov/gama/gamamap/public/GamaDataDisplay.asp?dataset=EDF&samp_date=&global_id=T0600100158&assigned_name=RS10&store_num=)  
 GeoTracker Data: [https://geotracker.waterboards.ca.gov/profile\\_report.asp?cmd=MWEDFResults&global\\_id=T0600100158&assigned\\_name=RS10](https://geotracker.waterboards.ca.gov/profile_report.asp?cmd=MWEDFResults&global_id=T0600100158&assigned_name=RS10)

Map ID: 3  
 Well ID: T0600100158-RS09 Well Type: MONITORING  
 Source: EDF Other Name: RS09  
 GAMA PFAS Testing: Not Reported  
 Groundwater Quality Data: [https://gamagroundwater.waterboards.ca.gov/gama/gamamap/public/GamaDataDisplay.asp?dataset=EDF&samp\\_date=&global\\_id=T0600100158&assigned\\_name=RS09&store\\_num=](https://gamagroundwater.waterboards.ca.gov/gama/gamamap/public/GamaDataDisplay.asp?dataset=EDF&samp_date=&global_id=T0600100158&assigned_name=RS09&store_num=)  
 GeoTracker Data: [https://geotracker.waterboards.ca.gov/profile\\_report.asp?cmd=MWEDFResults&global\\_id=T0600100158&assigned\\_name=RS09](https://geotracker.waterboards.ca.gov/profile_report.asp?cmd=MWEDFResults&global_id=T0600100158&assigned_name=RS09)

Map ID: 3  
 Well ID: T0600100158-T1 Well Type: MONITORING  
 Source: EDF Other Name: T1  
 GAMA PFAS Testing: Not Reported  
 Groundwater Quality Data: [https://gamagroundwater.waterboards.ca.gov/gama/gamamap/public/GamaDataDisplay.asp?dataset=EDF&samp\\_date=&global\\_id=T0600100158&assigned\\_name=T1&store\\_num=](https://gamagroundwater.waterboards.ca.gov/gama/gamamap/public/GamaDataDisplay.asp?dataset=EDF&samp_date=&global_id=T0600100158&assigned_name=T1&store_num=)  
 GeoTracker Data: [https://geotracker.waterboards.ca.gov/profile\\_report.asp?cmd=MWEDFResults&global\\_id=T0600100158&assigned\\_name=T1](https://geotracker.waterboards.ca.gov/profile_report.asp?cmd=MWEDFResults&global_id=T0600100158&assigned_name=T1)

Map ID: 3

## GEOCHECK VERSION 2.1 STATE DATABASE WELL INFORMATION

Well ID: T0600100158-RS07 Well Type: MONITORING  
 Source: EDF Other Name: RS07  
 GAMA PFAS Testing: Not Reported  
 Groundwater Quality Data: [https://gamagroundwater.waterboards.ca.gov/gama/gamamap/public/GamaDataDisplay.asp?dataset=EDF&samp\\_date=&global\\_id=T0600100158&assigned\\_name=RS07&store\\_num=](https://gamagroundwater.waterboards.ca.gov/gama/gamamap/public/GamaDataDisplay.asp?dataset=EDF&samp_date=&global_id=T0600100158&assigned_name=RS07&store_num=)  
 GeoTracker Data: [https://geotracker.waterboards.ca.gov/profile\\_report.asp?cmd=MWEDFResults&global\\_id=T0600100158&assigned\\_name=RS07](https://geotracker.waterboards.ca.gov/profile_report.asp?cmd=MWEDFResults&global_id=T0600100158&assigned_name=RS07)

Map ID: 3  
 Well ID: T0600100158-T2 Well Type: MONITORING  
 Source: EDF Other Name: T2  
 GAMA PFAS Testing: Not Reported  
 Groundwater Quality Data: [https://gamagroundwater.waterboards.ca.gov/gama/gamamap/public/GamaDataDisplay.asp?dataset=EDF&samp\\_date=&global\\_id=T0600100158&assigned\\_name=T2&store\\_num=](https://gamagroundwater.waterboards.ca.gov/gama/gamamap/public/GamaDataDisplay.asp?dataset=EDF&samp_date=&global_id=T0600100158&assigned_name=T2&store_num=)  
 GeoTracker Data: [https://geotracker.waterboards.ca.gov/profile\\_report.asp?cmd=MWEDFResults&global\\_id=T0600100158&assigned\\_name=T2](https://geotracker.waterboards.ca.gov/profile_report.asp?cmd=MWEDFResults&global_id=T0600100158&assigned_name=T2)

Map ID: 2  
 Well ID: T0600100158-R2 Well Type: MONITORING  
 Source: EDF Other Name: R2  
 GAMA PFAS Testing: Not Reported  
 Groundwater Quality Data: [https://gamagroundwater.waterboards.ca.gov/gama/gamamap/public/GamaDataDisplay.asp?dataset=EDF&samp\\_date=&global\\_id=T0600100158&assigned\\_name=R2&store\\_num=](https://gamagroundwater.waterboards.ca.gov/gama/gamamap/public/GamaDataDisplay.asp?dataset=EDF&samp_date=&global_id=T0600100158&assigned_name=R2&store_num=)  
 GeoTracker Data: [https://geotracker.waterboards.ca.gov/profile\\_report.asp?cmd=MWEDFResults&global\\_id=T0600100158&assigned\\_name=R2](https://geotracker.waterboards.ca.gov/profile_report.asp?cmd=MWEDFResults&global_id=T0600100158&assigned_name=R2)

Map ID: 2  
 Well ID: T0600100158-RS06 Well Type: MONITORING  
 Source: EDF Other Name: RS06  
 GAMA PFAS Testing: Not Reported  
 Groundwater Quality Data: [https://gamagroundwater.waterboards.ca.gov/gama/gamamap/public/GamaDataDisplay.asp?dataset=EDF&samp\\_date=&global\\_id=T0600100158&assigned\\_name=RS06&store\\_num=](https://gamagroundwater.waterboards.ca.gov/gama/gamamap/public/GamaDataDisplay.asp?dataset=EDF&samp_date=&global_id=T0600100158&assigned_name=RS06&store_num=)  
 GeoTracker Data: [https://geotracker.waterboards.ca.gov/profile\\_report.asp?cmd=MWEDFResults&global\\_id=T0600100158&assigned\\_name=RS06](https://geotracker.waterboards.ca.gov/profile_report.asp?cmd=MWEDFResults&global_id=T0600100158&assigned_name=RS06)

Map ID: 2  
 Well ID: T0600100158-RS02 Well Type: MONITORING  
 Source: EDF Other Name: RS02  
 GAMA PFAS Testing: Not Reported  
 Groundwater Quality Data: [https://gamagroundwater.waterboards.ca.gov/gama/gamamap/public/GamaDataDisplay.asp?dataset=EDF&samp\\_date=&global\\_id=T0600100158&assigned\\_name=RS02&store\\_num=](https://gamagroundwater.waterboards.ca.gov/gama/gamamap/public/GamaDataDisplay.asp?dataset=EDF&samp_date=&global_id=T0600100158&assigned_name=RS02&store_num=)  
 GeoTracker Data: [https://geotracker.waterboards.ca.gov/profile\\_report.asp?cmd=MWEDFResults&global\\_id=T0600100158&assigned\\_name=RS02](https://geotracker.waterboards.ca.gov/profile_report.asp?cmd=MWEDFResults&global_id=T0600100158&assigned_name=RS02)

Map ID: 2  
 Well ID: T0600100158-RS08 Well Type: MONITORING  
 Source: EDF Other Name: RS08

## GEOCHECK VERSION 2.1 STATE DATABASE WELL INFORMATION

GAMA PFAS Testing: Not Reported  
 Groundwater Quality Data: [https://gamagroundwater.waterboards.ca.gov/gama/gamamap/public/GamaDataDisplay.asp?dataset=EDF&samp\\_date=&global\\_id=T0600100158&assigned\\_name=RS08&store\\_num=](https://gamagroundwater.waterboards.ca.gov/gama/gamamap/public/GamaDataDisplay.asp?dataset=EDF&samp_date=&global_id=T0600100158&assigned_name=RS08&store_num=)  
 GeoTracker Data: [https://geotracker.waterboards.ca.gov/profile\\_report.asp?cmd=MWEDFResults&global\\_id=T0600100158&assigned\\_name=RS08](https://geotracker.waterboards.ca.gov/profile_report.asp?cmd=MWEDFResults&global_id=T0600100158&assigned_name=RS08)

Map ID: 2  
 Well ID: T0600100158-RS05 Well Type: MONITORING  
 Source: EDF Other Name: RS05  
 GAMA PFAS Testing: Not Reported  
 Groundwater Quality Data: [https://gamagroundwater.waterboards.ca.gov/gama/gamamap/public/GamaDataDisplay.asp?dataset=EDF&samp\\_date=&global\\_id=T0600100158&assigned\\_name=RS05&store\\_num=](https://gamagroundwater.waterboards.ca.gov/gama/gamamap/public/GamaDataDisplay.asp?dataset=EDF&samp_date=&global_id=T0600100158&assigned_name=RS05&store_num=)  
 GeoTracker Data: [https://geotracker.waterboards.ca.gov/profile\\_report.asp?cmd=MWEDFResults&global\\_id=T0600100158&assigned\\_name=RS05](https://geotracker.waterboards.ca.gov/profile_report.asp?cmd=MWEDFResults&global_id=T0600100158&assigned_name=RS05)

Map ID: 2  
 Well ID: T0600100158-R1 Well Type: MONITORING  
 Source: EDF Other Name: R1  
 GAMA PFAS Testing: Not Reported  
 Groundwater Quality Data: [https://gamagroundwater.waterboards.ca.gov/gama/gamamap/public/GamaDataDisplay.asp?dataset=EDF&samp\\_date=&global\\_id=T0600100158&assigned\\_name=R1&store\\_num=](https://gamagroundwater.waterboards.ca.gov/gama/gamamap/public/GamaDataDisplay.asp?dataset=EDF&samp_date=&global_id=T0600100158&assigned_name=R1&store_num=)  
 GeoTracker Data: [https://geotracker.waterboards.ca.gov/profile\\_report.asp?cmd=MWEDFResults&global\\_id=T0600100158&assigned\\_name=R1](https://geotracker.waterboards.ca.gov/profile_report.asp?cmd=MWEDFResults&global_id=T0600100158&assigned_name=R1)

Map ID: 2  
 Well ID: T0600100158-R3 Well Type: MONITORING  
 Source: EDF Other Name: R3  
 GAMA PFAS Testing: Not Reported  
 Groundwater Quality Data: [https://gamagroundwater.waterboards.ca.gov/gama/gamamap/public/GamaDataDisplay.asp?dataset=EDF&samp\\_date=&global\\_id=T0600100158&assigned\\_name=R3&store\\_num=](https://gamagroundwater.waterboards.ca.gov/gama/gamamap/public/GamaDataDisplay.asp?dataset=EDF&samp_date=&global_id=T0600100158&assigned_name=R3&store_num=)  
 GeoTracker Data: [https://geotracker.waterboards.ca.gov/profile\\_report.asp?cmd=MWEDFResults&global\\_id=T0600100158&assigned\\_name=R3](https://geotracker.waterboards.ca.gov/profile_report.asp?cmd=MWEDFResults&global_id=T0600100158&assigned_name=R3)

Map ID: 2  
 Well ID: T0600100158-MW1 Well Type: MONITORING  
 Source: EDF Other Name: MW1  
 GAMA PFAS Testing: Not Reported  
 Groundwater Quality Data: [https://gamagroundwater.waterboards.ca.gov/gama/gamamap/public/GamaDataDisplay.asp?dataset=EDF&samp\\_date=&global\\_id=T0600100158&assigned\\_name=MW1&store\\_num=](https://gamagroundwater.waterboards.ca.gov/gama/gamamap/public/GamaDataDisplay.asp?dataset=EDF&samp_date=&global_id=T0600100158&assigned_name=MW1&store_num=)  
 GeoTracker Data: [https://geotracker.waterboards.ca.gov/profile\\_report.asp?cmd=MWEDFResults&global\\_id=T0600100158&assigned\\_name=MW1](https://geotracker.waterboards.ca.gov/profile_report.asp?cmd=MWEDFResults&global_id=T0600100158&assigned_name=MW1)

Map ID: 4  
 Well ID: T0600115417-MW-4 Well Type: MONITORING  
 Source: EDF Other Name: MW-4  
 GAMA PFAS Testing: Not Reported  
 Groundwater Quality Data: [https://gamagroundwater.waterboards.ca.gov/gama/gamamap/public/GamaDataDisplay.asp?dataset=EDF&samp\\_date=&global\\_id=T0600115417&assigned\\_name=MW-4&store\\_num=](https://gamagroundwater.waterboards.ca.gov/gama/gamamap/public/GamaDataDisplay.asp?dataset=EDF&samp_date=&global_id=T0600115417&assigned_name=MW-4&store_num=)



## GEOCHECK VERSION 2.1 STATE DATABASE WELL INFORMATION

GeoTracker Data: [https://geotracker.waterboards.ca.gov/profile\\_report.asp?cmd=MWEDFResults&global\\_id=T0600115417&assigned\\_name=MW-4](https://geotracker.waterboards.ca.gov/profile_report.asp?cmd=MWEDFResults&global_id=T0600115417&assigned_name=MW-4)

Map ID: 4  
 Well ID: T0600115417-MW-2 Well Type: MONITORING  
 Source: EDF Other Name: MW-2  
 GAMA PFAS Testing: Not Reported  
 Groundwater Quality Data: [https://gamagroundwater.waterboards.ca.gov/gama/gamamap/public/GamaDataDisplay.asp?dataset=EDF&samp\\_date=&global\\_id=T0600115417&assigned\\_name=MW-2&store\\_num=](https://gamagroundwater.waterboards.ca.gov/gama/gamamap/public/GamaDataDisplay.asp?dataset=EDF&samp_date=&global_id=T0600115417&assigned_name=MW-2&store_num=)  
 GeoTracker Data: [https://geotracker.waterboards.ca.gov/profile\\_report.asp?cmd=MWEDFResults&global\\_id=T0600115417&assigned\\_name=MW-2](https://geotracker.waterboards.ca.gov/profile_report.asp?cmd=MWEDFResults&global_id=T0600115417&assigned_name=MW-2)

Map ID: 4  
 Well ID: T0600115417-MW-7 Well Type: MONITORING  
 Source: EDF Other Name: MW-7  
 GAMA PFAS Testing: Not Reported  
 Groundwater Quality Data: [https://gamagroundwater.waterboards.ca.gov/gama/gamamap/public/GamaDataDisplay.asp?dataset=EDF&samp\\_date=&global\\_id=T0600115417&assigned\\_name=MW-7&store\\_num=](https://gamagroundwater.waterboards.ca.gov/gama/gamamap/public/GamaDataDisplay.asp?dataset=EDF&samp_date=&global_id=T0600115417&assigned_name=MW-7&store_num=)  
 GeoTracker Data: [https://geotracker.waterboards.ca.gov/profile\\_report.asp?cmd=MWEDFResults&global\\_id=T0600115417&assigned\\_name=MW-7](https://geotracker.waterboards.ca.gov/profile_report.asp?cmd=MWEDFResults&global_id=T0600115417&assigned_name=MW-7)

Map ID: 4  
 Well ID: T0600115417-MW-8 Well Type: MONITORING  
 Source: EDF Other Name: MW-8  
 GAMA PFAS Testing: Not Reported  
 Groundwater Quality Data: [https://gamagroundwater.waterboards.ca.gov/gama/gamamap/public/GamaDataDisplay.asp?dataset=EDF&samp\\_date=&global\\_id=T0600115417&assigned\\_name=MW-8&store\\_num=](https://gamagroundwater.waterboards.ca.gov/gama/gamamap/public/GamaDataDisplay.asp?dataset=EDF&samp_date=&global_id=T0600115417&assigned_name=MW-8&store_num=)  
 GeoTracker Data: [https://geotracker.waterboards.ca.gov/profile\\_report.asp?cmd=MWEDFResults&global\\_id=T0600115417&assigned\\_name=MW-8](https://geotracker.waterboards.ca.gov/profile_report.asp?cmd=MWEDFResults&global_id=T0600115417&assigned_name=MW-8)

Map ID: 5  
 Well ID: T0600100274-MW-3 Well Type: MONITORING  
 Source: EDF Other Name: MW-3  
 GAMA PFAS Testing: Not Reported  
 Groundwater Quality Data: [https://gamagroundwater.waterboards.ca.gov/gama/gamamap/public/GamaDataDisplay.asp?dataset=EDF&samp\\_date=&global\\_id=T0600100274&assigned\\_name=MW-3&store\\_num=](https://gamagroundwater.waterboards.ca.gov/gama/gamamap/public/GamaDataDisplay.asp?dataset=EDF&samp_date=&global_id=T0600100274&assigned_name=MW-3&store_num=)  
 GeoTracker Data: [https://geotracker.waterboards.ca.gov/profile\\_report.asp?cmd=MWEDFResults&global\\_id=T0600100274&assigned\\_name=MW-3](https://geotracker.waterboards.ca.gov/profile_report.asp?cmd=MWEDFResults&global_id=T0600100274&assigned_name=MW-3)

Map ID: 5  
 Well ID: T0600100274-MW-4 Well Type: MONITORING  
 Source: EDF Other Name: MW-4  
 GAMA PFAS Testing: Not Reported  
 Groundwater Quality Data: [https://gamagroundwater.waterboards.ca.gov/gama/gamamap/public/GamaDataDisplay.asp?dataset=EDF&samp\\_date=&global\\_id=T0600100274&assigned\\_name=MW-4&store\\_num=](https://gamagroundwater.waterboards.ca.gov/gama/gamamap/public/GamaDataDisplay.asp?dataset=EDF&samp_date=&global_id=T0600100274&assigned_name=MW-4&store_num=)  
 GeoTracker Data: [https://geotracker.waterboards.ca.gov/profile\\_report.asp?cmd=MWEDFResults&global\\_id=T0600100274&assigned\\_name=MW-4](https://geotracker.waterboards.ca.gov/profile_report.asp?cmd=MWEDFResults&global_id=T0600100274&assigned_name=MW-4)

## GEOCHECK VERSION 2.1 STATE DATABASE WELL INFORMATION

Well ID: T0600100274-MW-5 Well Type: MONITORING  
 Source: EDF Other Name: MW-5  
 GAMA PFAS Testing: Not Reported  
 Groundwater Quality Data: [https://gamagroundwater.waterboards.ca.gov/gama/gamamap/public/GamaDataDisplay.asp?dataset=EDF&samp\\_date=&global\\_id=T0600100274&assigned\\_name=MW-5&store\\_num=](https://gamagroundwater.waterboards.ca.gov/gama/gamamap/public/GamaDataDisplay.asp?dataset=EDF&samp_date=&global_id=T0600100274&assigned_name=MW-5&store_num=)  
 GeoTracker Data: [https://geotracker.waterboards.ca.gov/profile\\_report.asp?cmd=MWEDFResults&global\\_id=T0600100274&assigned\\_name=MW-5](https://geotracker.waterboards.ca.gov/profile_report.asp?cmd=MWEDFResults&global_id=T0600100274&assigned_name=MW-5)

Map ID: 5  
 Well ID: T0600100274-MW-6 Well Type: MONITORING  
 Source: EDF Other Name: MW-6  
 GAMA PFAS Testing: Not Reported  
 Groundwater Quality Data: [https://gamagroundwater.waterboards.ca.gov/gama/gamamap/public/GamaDataDisplay.asp?dataset=EDF&samp\\_date=&global\\_id=T0600100274&assigned\\_name=MW-6&store\\_num=](https://gamagroundwater.waterboards.ca.gov/gama/gamamap/public/GamaDataDisplay.asp?dataset=EDF&samp_date=&global_id=T0600100274&assigned_name=MW-6&store_num=)  
 GeoTracker Data: [https://geotracker.waterboards.ca.gov/profile\\_report.asp?cmd=MWEDFResults&global\\_id=T0600100274&assigned\\_name=MW-6](https://geotracker.waterboards.ca.gov/profile_report.asp?cmd=MWEDFResults&global_id=T0600100274&assigned_name=MW-6)

Map ID: 5  
 Well ID: T0600100274-MW-2 Well Type: MONITORING  
 Source: EDF Other Name: MW-2  
 GAMA PFAS Testing: Not Reported  
 Groundwater Quality Data: [https://gamagroundwater.waterboards.ca.gov/gama/gamamap/public/GamaDataDisplay.asp?dataset=EDF&samp\\_date=&global\\_id=T0600100274&assigned\\_name=MW-2&store\\_num=](https://gamagroundwater.waterboards.ca.gov/gama/gamamap/public/GamaDataDisplay.asp?dataset=EDF&samp_date=&global_id=T0600100274&assigned_name=MW-2&store_num=)  
 GeoTracker Data: [https://geotracker.waterboards.ca.gov/profile\\_report.asp?cmd=MWEDFResults&global\\_id=T0600100274&assigned\\_name=MW-2](https://geotracker.waterboards.ca.gov/profile_report.asp?cmd=MWEDFResults&global_id=T0600100274&assigned_name=MW-2)

Map ID: 5  
 Well ID: T0600100274-MW-1 Well Type: MONITORING  
 Source: EDF Other Name: MW-1  
 GAMA PFAS Testing: Not Reported  
 Groundwater Quality Data: [https://gamagroundwater.waterboards.ca.gov/gama/gamamap/public/GamaDataDisplay.asp?dataset=EDF&samp\\_date=&global\\_id=T0600100274&assigned\\_name=MW-1&store\\_num=](https://gamagroundwater.waterboards.ca.gov/gama/gamamap/public/GamaDataDisplay.asp?dataset=EDF&samp_date=&global_id=T0600100274&assigned_name=MW-1&store_num=)  
 GeoTracker Data: [https://geotracker.waterboards.ca.gov/profile\\_report.asp?cmd=MWEDFResults&global\\_id=T0600100274&assigned\\_name=MW-1](https://geotracker.waterboards.ca.gov/profile_report.asp?cmd=MWEDFResults&global_id=T0600100274&assigned_name=MW-1)

Map ID: 5  
 Well ID: T0600100274-MW-7 Well Type: MONITORING  
 Source: EDF Other Name: MW-7  
 GAMA PFAS Testing: Not Reported  
 Groundwater Quality Data: [https://gamagroundwater.waterboards.ca.gov/gama/gamamap/public/GamaDataDisplay.asp?dataset=EDF&samp\\_date=&global\\_id=T0600100274&assigned\\_name=MW-7&store\\_num=](https://gamagroundwater.waterboards.ca.gov/gama/gamamap/public/GamaDataDisplay.asp?dataset=EDF&samp_date=&global_id=T0600100274&assigned_name=MW-7&store_num=)  
 GeoTracker Data: [https://geotracker.waterboards.ca.gov/profile\\_report.asp?cmd=MWEDFResults&global\\_id=T0600100274&assigned\\_name=MW-7](https://geotracker.waterboards.ca.gov/profile_report.asp?cmd=MWEDFResults&global_id=T0600100274&assigned_name=MW-7)

Map ID: 5  
 Well ID: T0600100274-MW-8 Well Type: MONITORING  
 Source: EDF Other Name: MW-8

**GEOCHECK VERSION 2.1**  
**STATE DATABASE WELL INFORMATION**

GAMA PFAS Testing:	Not Reported
Groundwater Quality Data:	<a href="https://gamagroundwater.waterboards.ca.gov/gama/gamamap/public/GamaDataDisplay.asp?dataset=EDF&amp;samp_date=&amp;global_id=T0600100274&amp;assigned_name=MW-8&amp;store_num=">https://gamagroundwater.waterboards.ca.gov/gama/gamamap/public/GamaDataDisplay.asp?dataset=EDF&amp;samp_date=&amp;global_id=T0600100274&amp;assigned_name=MW-8&amp;store_num=</a>
GeoTracker Data:	<a href="https://geotracker.waterboards.ca.gov/profile_report.asp?cmd=MWEDFResults&amp;global_id=T0600100274&amp;assigned_name=MW-8">https://geotracker.waterboards.ca.gov/profile_report.asp?cmd=MWEDFResults&amp;global_id=T0600100274&amp;assigned_name=MW-8</a>

# CALIFORNIA GOVERNMENT WELL RECORDS SEARCHED

## PWS: Public Water Systems

Source: EPA/Office of Drinking Water

Telephone: 202-564-3750

Public Water System data from the Federal Reporting Data System. A PWS is any water system which provides water to at least 25 people for at least 60 days annually. PWSs provide water from wells, rivers and other sources.

## PWS ENF: Public Water Systems Violation and Enforcement Data

Source: EPA/Office of Drinking Water

Telephone: 202-564-3750

Violation and Enforcement data for Public Water Systems from the Safe Drinking Water Information System (SDWIS) after August 1995. Prior to August 1995, the data came from the Federal Reporting Data System (FRDS).

## USGS Water Wells: USGS National Water Inventory System (NWIS)

This database contains descriptive information on sites where the USGS collects or has collected data on surface water and/or groundwater. The groundwater data includes information on wells, springs, and other sources of groundwater.

## State Wetlands Data: Wetland Inventory

Source: Department of Fish and Wildlife

Telephone: 916-445-0411

## Groundwater Ambient Monitoring & Assessment Program

State Water Resources Control Board

Telephone: 916-341-5577

The GAMA Program is California's comprehensive groundwater quality monitoring program. GAMA collects data by testing the untreated, raw water in different types of wells for naturally-occurring and man-made chemicals. The GAMA data includes Domestic, Monitoring and Municipal well types from the following sources, Department of Water Resources, Department of Health Services, EDF, Agricultural Lands, Lawrence Livermore National Laboratory, Department of Pesticide Regulation, United States Geological Survey, Groundwater Ambient Monitoring and Assessment Program and Local Groundwater Projects.

## Water Well Database

Source: Department of Water Resources

Telephone: 916-651-9648

## California Drinking Water Quality Database

Source: Department of Public Health

Telephone: 916-324-2319

The database includes all drinking water compliance and special studies monitoring for the state of California since 1984. It consists of over 3,200,000 individual analyses along with well and water system information.

## California Oil and Gas Well Locations

Source: Dept of Conservation, Geologic Energy Management Division

Telephone: 916-323-1779

Oil and Gas well locations in the state.

## California Earthquake Fault Lines

Source: California Division of Mines and Geology

The fault lines displayed on EDR's Topographic map are digitized quaternary fault lines prepared in 1975 by the United State Geological Survey. Additional information (also from 1975) regarding activity at specific fault lines comes from California's Preliminary Fault Activity Map prepared by the California Division of Mines and Geology.

## **STREET AND ADDRESS INFORMATION**

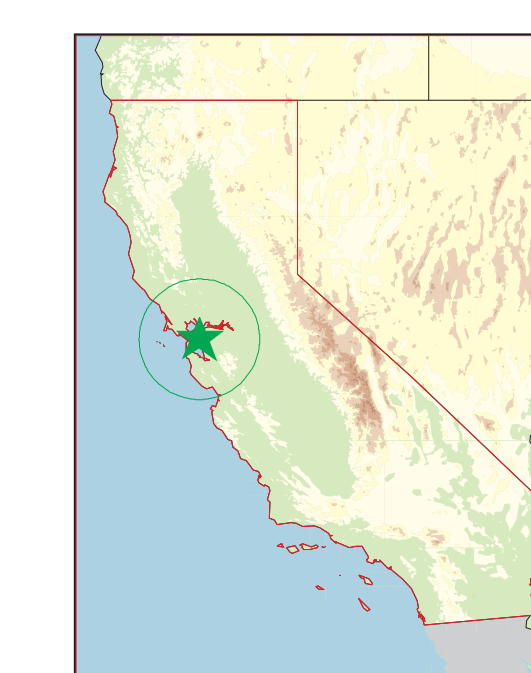

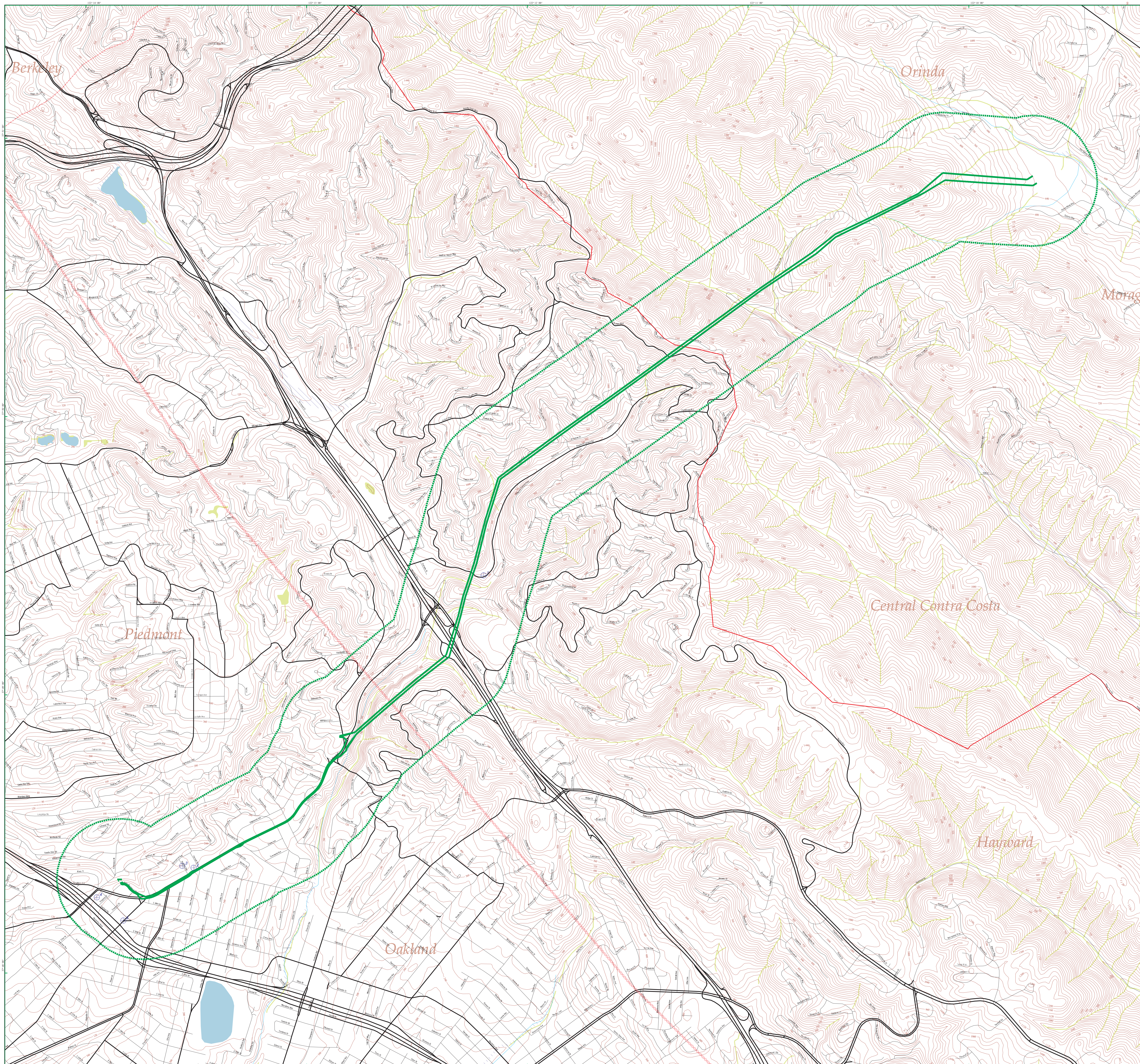
© 2015 TomTom North America, Inc. All rights reserved. This material is proprietary and the subject of copyright protection and other intellectual property rights owned by or licensed to Tele Atlas North America, Inc. The use of this material is subject to the terms of a license agreement. You will be held liable for any unauthorized copying or disclosure of this material.

# EDR DataMap®

## Well Search

Moraga-Oakland X 115 Kv Rebuild Project

- Listed Water Wells
- Study Boundary
- Roads
- Major Roads
- Waterways
- Railroads
- Contour Lines
- Fault Lines
- Water
- Superfund Sites
- 100-Yr Flood Zones
- Wetlands



Oakland, CA



Scale in Miles

