






# Northeast San Jose Transmission Reinforcement Project EIR

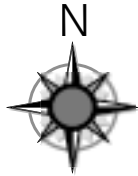
## Figure B-5 Overhead Coyote Creek Crossings

**Aspen**  
Environmental Group

-  Proposed Route
-  McCarthy Blvd. Alternative
-  Southern Underground Alternative
-  Underground
-  Overhead

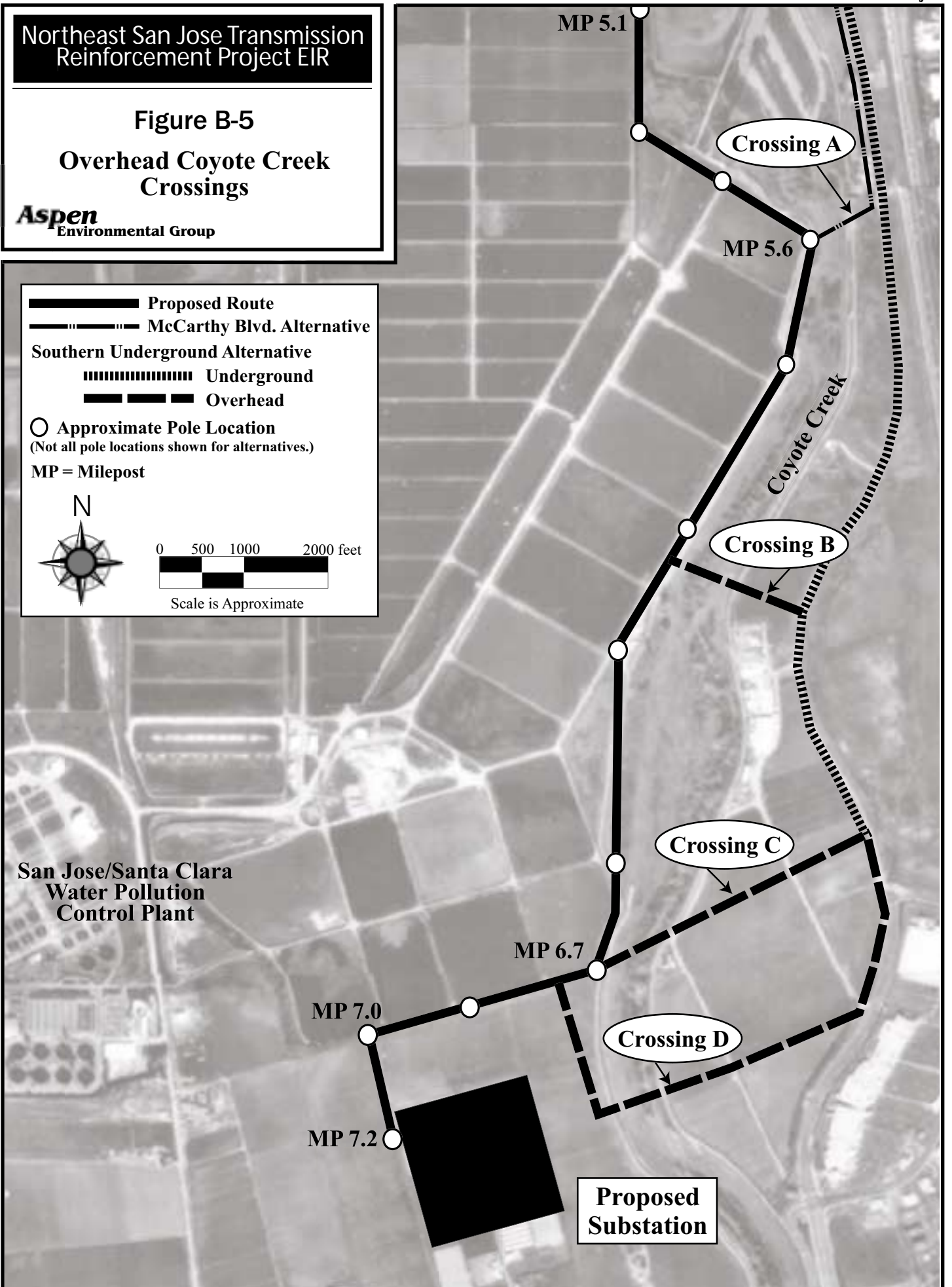
 Approximate Pole Location  
(Not all pole locations shown for alternatives.)

MP = Milepost



0 500 1000 2000 feet

Scale is Approximate



San Jose/Santa Clara  
Water Pollution  
Control Plant

MP 5.1

Crossing A

MP 5.6

Coyote Creek

Crossing B

Crossing C

MP 6.7

Crossing D

MP 7.0

MP 7.2

Proposed  
Substation