










Legend

-  Seventh Standard Substation Location
- Zoning***
-  Agricultural
-  Commercial
-  Low Density Residential
-  Medium Density Residential
-  Petroleum Extraction
-  Parks and Recreation
-  Manufacturing
-  Public Services

* Zones depicted on this map have been categorized generally based on similar designated uses. Specific zoning designations are available through Kern County, the City of Bakersfield, and City of Shafter.



Source: PG&E, 2009.

Figure B-15
Zoning