













Appendix B

Siskiyou Telephone Design Plans

VICINITY MAP

MASTER TAB

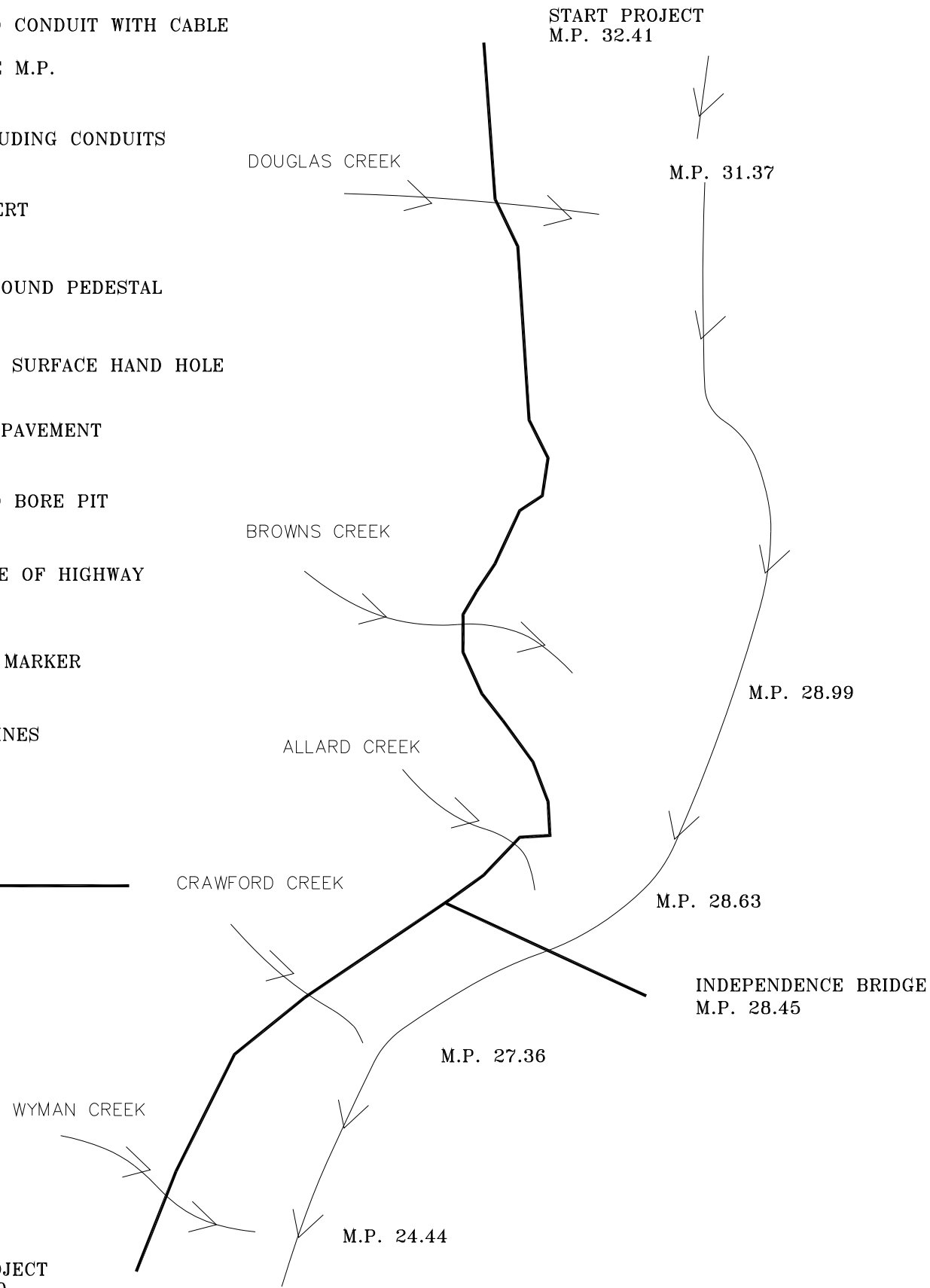
LEGEND

-  EX. MISC. ROAD SIGN
-  PROPOSED CONDUIT WITH CABLE
-  EX. STATE M.P.
-  HDD INCLUDING CONDUITS
-  EX. CULVERT
-  ABOVE GROUND PEDESTAL
-  FLUSH TO SURFACE HAND HOLE
-  E.O.P. EDGE OF PAVEMENT
-  PROPOSED BORE PIT
-  CENTERLINE OF HIGHWAY
-  EX. STATE MARKER
-  ROW EX. ROW LINES

CARL EASTLICK
PROJECT ENGINEER

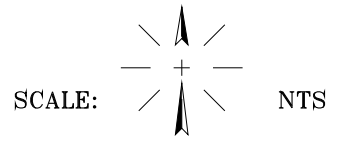
DATE _____

END PROJECT
M.P. 24.0



ACCT CODES	Date:		Unit Summary		WO:	
	Units	Actl.	Yr.	ST	Unit Discription	Reel#
	2				BA 22	
	19				BM2(5/8)(5)	
	6710				BM61(4")D	
	28488				BM61(4")DR	
	6000				BM71	
	82				UD(1X1-1.5")ORG/ADDER/V	
	386				UD(1X1-1.5")ORG/V	
	24				UD(1X2-1.5")BLU/ORG/A	
	5660				UD(1X2-1.5)ORG/BLU	
	19				UH264	
	45236				U072	

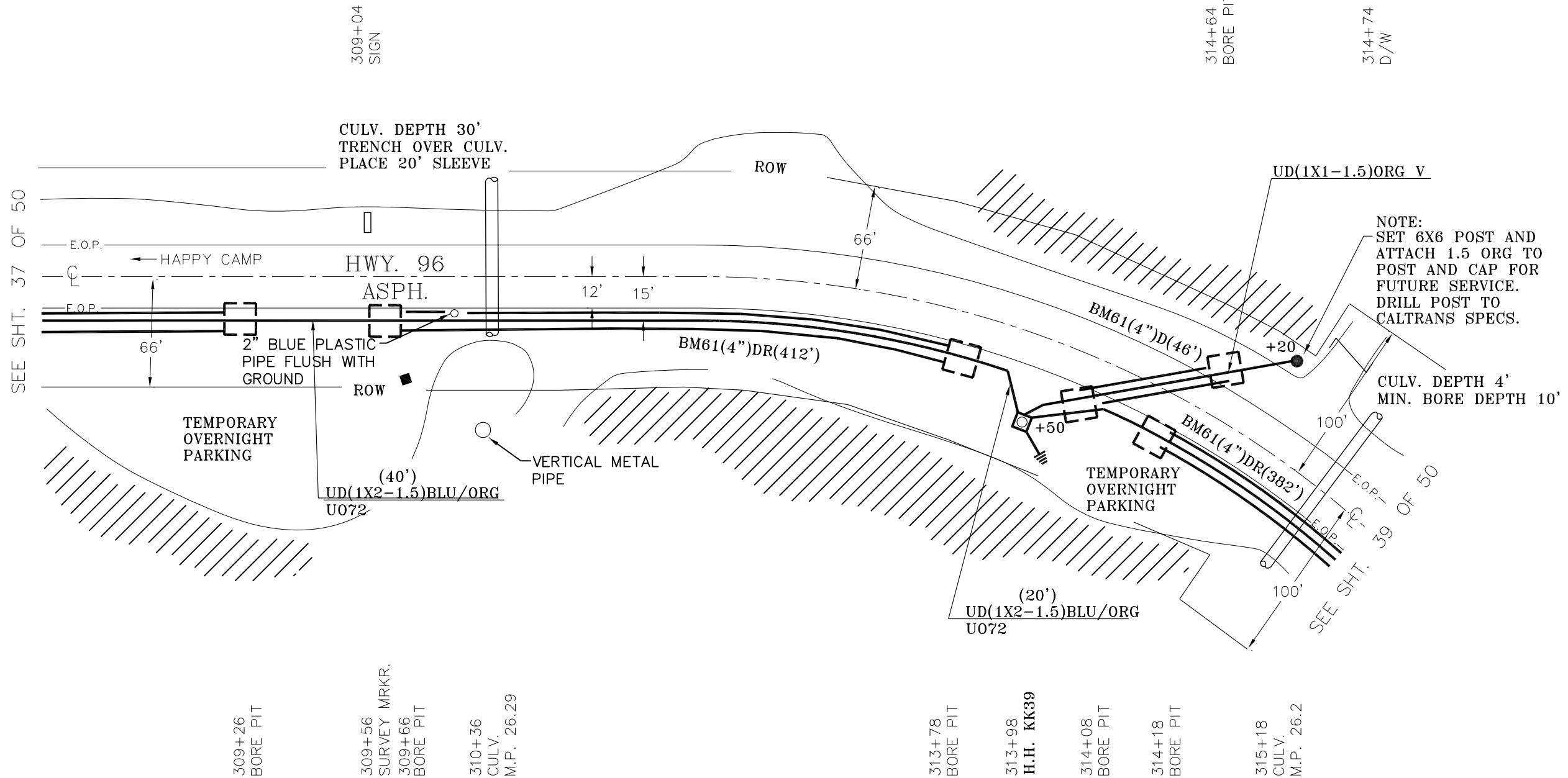
CO.	SISKIYOU	
EXCH.	HAPPY CAMP	
ROUTE		
J.O. NO.	15HC500	
SHEET	01	OF 50
MAP REF.		
COUNTY	SISKIYOU	
T.	R.	SEC
TAX CODES		
TITLE:PHASE ONE. BUILD FIBER		
AND CONDUITS M.P.32.2 TO		
M.P. 24.0		
AS BUILT DATE		



CONTACT ENG. C.EASTLICK
PHONE NO. 530-598-1617

Filename: VICINITY MAP
Engineer: C. EASTLICK
Drafter: C.EASTLICK
Last Accessed: 04/24/14
Time: 1:19 PM

UTILITY LOCATIONS ARE APPROXIMATE.
CONTRACTOR RESPONSIBLE FOR EXACT
LOCATION.



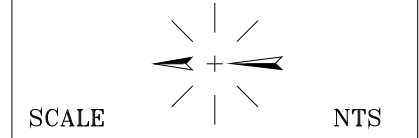
CO. SISKIYOU
TELEPHONE
EXCH. HAPPY CAMP
ROUTE
J.O. NO. 15HC500
SHEET 38 OF 50

MAP REF.
COUNTY SISKIYOU

T. 14N | R. 6E | SEC 2
TAX CODES

TITLE: PHASE ONE. BUILD FIBER
AND CONDUITS M.P. 32.2 TO
M.P. 24.0

AS BUILT DATE

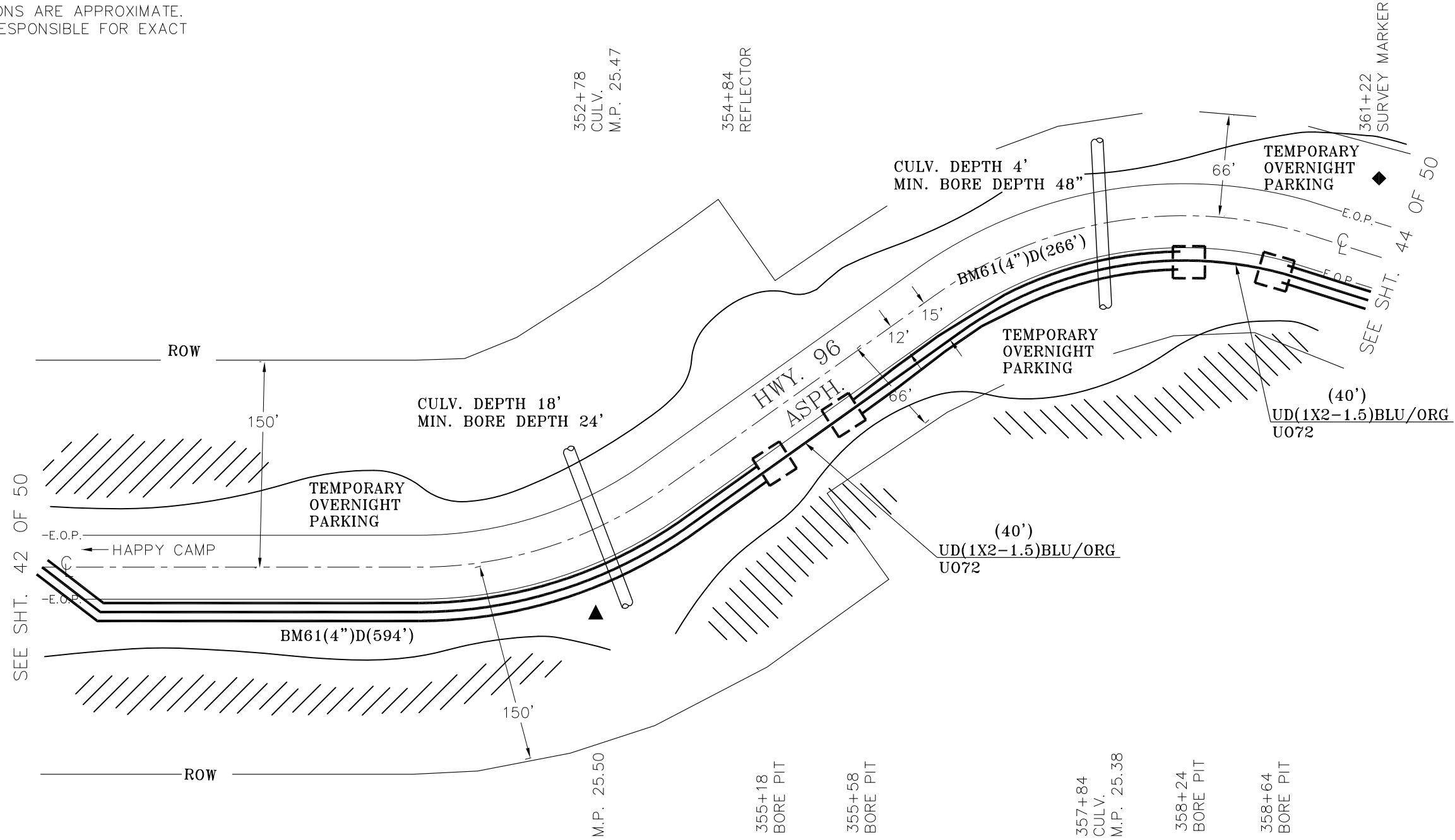


CONTACT ENG.
PHONE NO.

PED OR POLE NUMBER	BA22	BM2(5/8)(5)	BM61(4'')D	BM61(4'')DR	UD(1X1-1.5)ORG V	UD(1X2-1.5)BLU/ORG	U072	UH264											PED OR POLE NUMBER	SUB NUMBER	BM61D(4'')	UD(1X1-1.5'')GRN	BA22						
H.H. KK39		1		2368		446	3014	760												46	30	1							
POST	1		46		30																								

Filename: 38-50
Engineer: C. EASTLICK
Drafter: C.EASTLICK
Last Accessed: 10/23/15
Time: 8:18 AM
SUB. INFO.

UTILITY LOCATIONS ARE APPROXIMATE.
CONTRACTOR RESPONSIBLE FOR EXACT
LOCATION.



CO.	SISKIYOU TELEPHONE	
EXCH.	HAPPY CAMP	
ROUTE		
J.O. NO.	15HC500	
SHEET	43	OF 50

MAP REF.
COUNTY SISKIYOU

T.	14N	R.	6E	SEC 11
TAX CODES				

TITLE: PHASE ONE. BUILD FIBER AND CONDUITS M.P. 32.2 TO M.P. 24.0

AS BUILT DATE

SCALE NTS



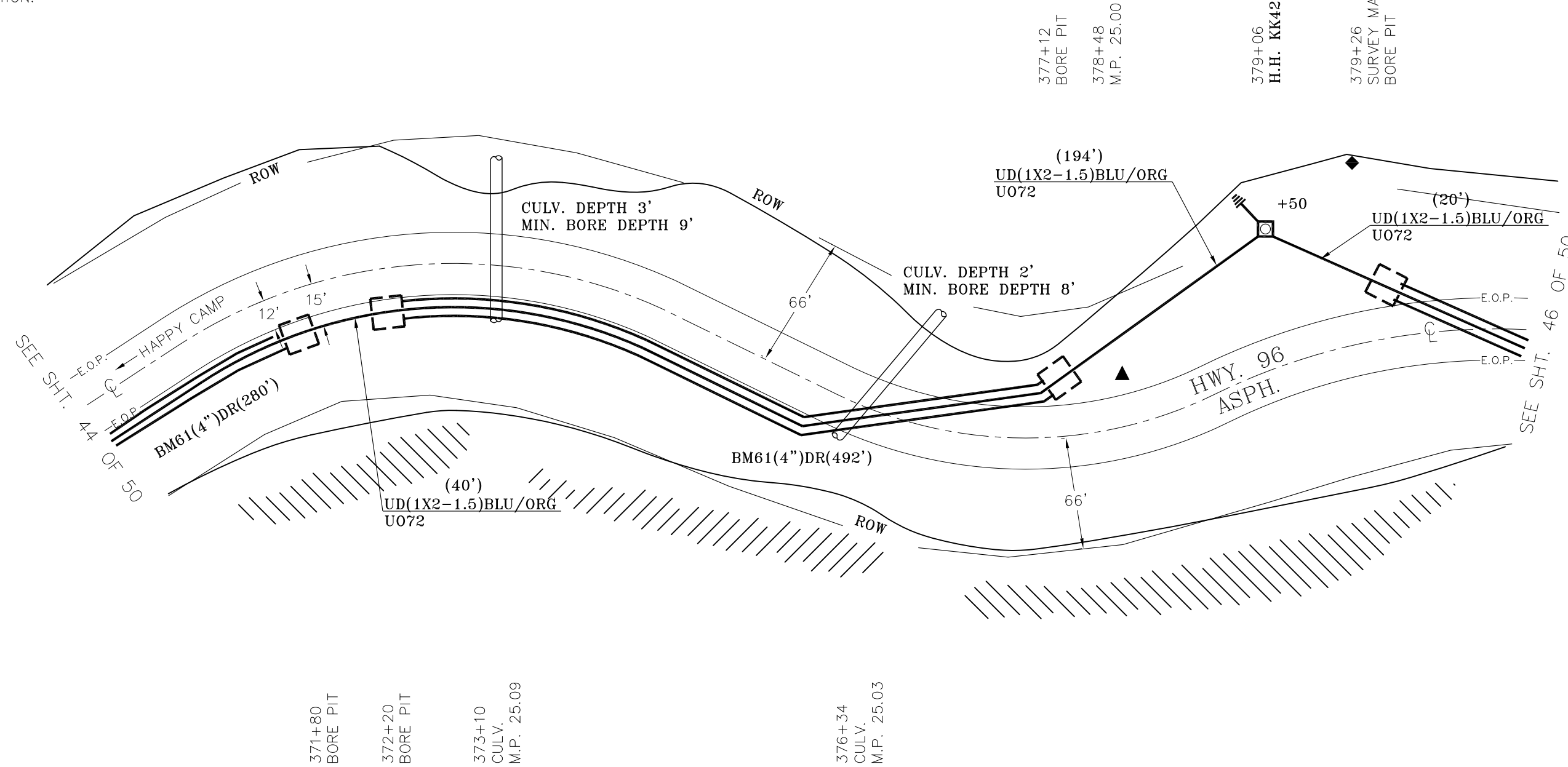
CONTACT ENG.
PHONE NO.

	Filename: 43-50 Engineer: C. EASTLICK Drafter: C.EASTLICK Last Accessed: 10/23/15 Time: 9:20 AM
--	---

PED OR POLE NUMBER		PED OR POLE NUMBER	SUB NUMBER

SUB. INFO.

UTILITY LOCATIONS ARE APPROXIMATE.
CONTRACTOR RESPONSIBLE FOR EXACT
LOCATION.



377+12
BORE PIT
378+48
M.P. 25.00

379+06
H.H. KK42

379+26
SURVEY MARKER
BORE PIT

SEE SHT. 44 OF 50
E.O.P.
HAPPY CAMP
E.O.P.
BM61(4'')DR(280')

(194')
UD(1X2-1.5)BLU/ORG
U072
+50
(20')
UD(1X2-1.5)BLU/ORG
U072
E.O.P.
E.O.P.
SEE SHT. 46 OF 50

ROW
CULV. DEPTH 3'
MIN. BORE DEPTH 9'
CULV. DEPTH 2'
MIN. BORE DEPTH 8'
BM61(4'')DR(492')

371+80
BORE PIT
372+20
BORE PIT
373+10
CULV.
M.P. 25.09

376+34
CULV.
M.P. 25.03

HWY. 96
ASPH.

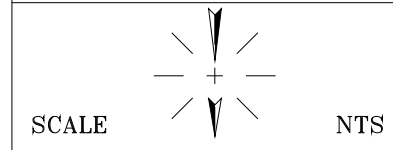
CO.	SISKIYOU TELEPHONE		
EXCH.	HAPPY CAMP		
ROUTE			
J.O. NO.	15HC500		
SHEET	45	OF	50

MAP REF.			
COUNTY	SISKIYOU		

T.	14N	R.	6E	SEC	10
TAX CODES					

TITLE: PHASE ONE. BUILD FIBER AND CONDUITS M.P. 32.2 TO M.P. 24.0

AS BUILT DATE



CONTACT ENG.
PHONE NO.













PED OR POLE NUMBER	BM2(5/8)(5)	BM61(4'')D	BM61(4'')DR	UD(1X2-1.5)BLU/ORG	U072	UH264											PED OR POLE NUMBER	SUB NUMBER										
H.H. KK42	1	860	1768	444	3238	1																						
	1	860	1768	444	3238	1																						

Filename: 45-50
Engineer: C. EASTLICK
Drafter: C. EASTLICK
Last Accessed: 10/23/15
Time: 9:40 AM

SUB. INFO.

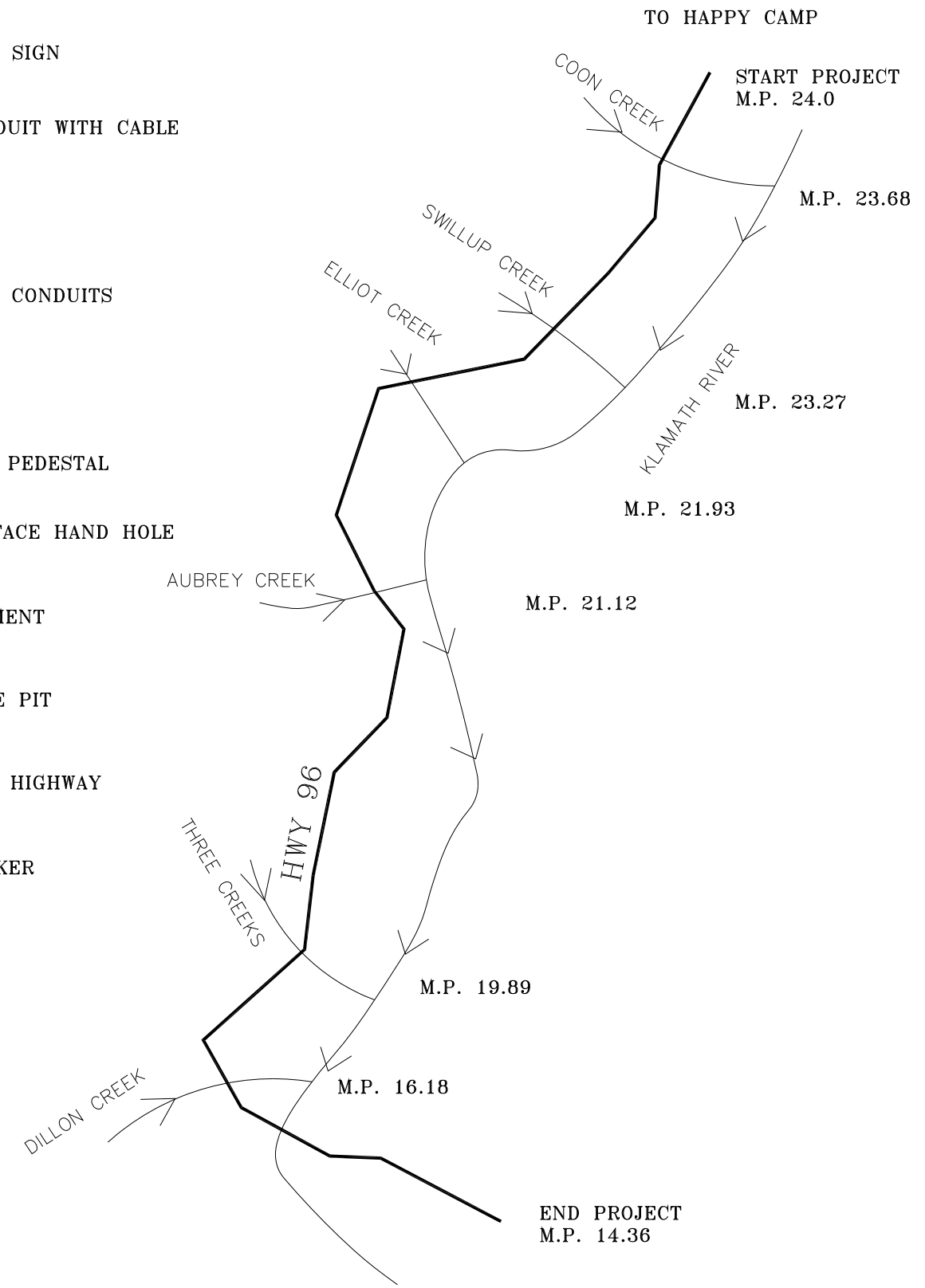
MASTER TAB

LEGEND

-  EX. MISC. ROAD SIGN
-  PROPOSED CONDUIT WITH CABLE
-  EX. STATE M.P.
-  HDD INCLUDING CONDUITS
-  EX. CULVERT
-  ABOVE GROUND PEDESTAL
-  FLUSH TO SURFACE HAND HOLE
-  E.O.P. _____
-  PROPOSED BORE PIT
-  CENTERLINE OF HIGHWAY
-  EX. STATE MARKER
-  ROW _____

CARL EASTLICK
PROJECT ENGINEER

DATE _____



ACCT CODES	Date:		Unit Summary		WO:	
	Units	Actl.	Yr.	ST	Unit Discription	Reel#
	16				BM2(5/8)(5)	
	13244				BM61(4")D	
	18386				BM61(4")DR	
	900				BM66(4")	
	5280				BM71(48")	
	30				BM72	
	2014				UD(1X2-1.5)BLU/ORG	
	998				UD(1X2-1.5)A BLU/ORG	
	16				UH264	
	37868				UO72	

VICINITY MAP

CO. SISKIYOU

EXCH. HAPPY CAMP

ROUTE

J.O. NO. 15HC501

SHEET 1 OF 54

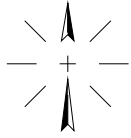

MAP REF.

COUNTY SISKIYOU

T. | R. | SEC

TAX CODES

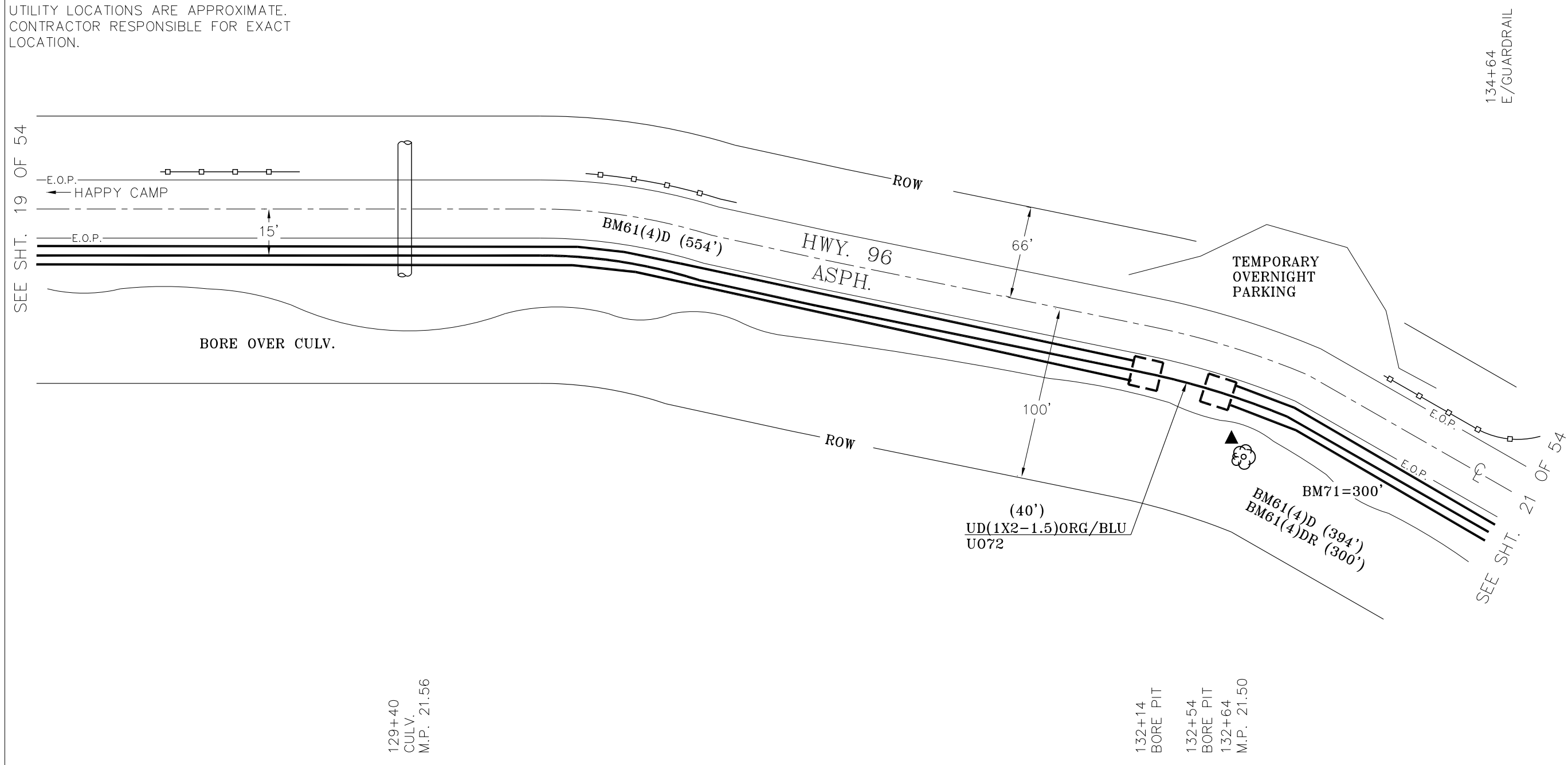
TITLE: PHASE TWO BUILD FIBER AND CONDUITS M.P. 24.0 TO SOMES EAB AS BUILT DATE

CONTACT ENG. C.F. EASTLICK
PHONE NO. 530-467-6151

Filename: 01-54
Engineer: CARL EASTLICK
Drafter: C.EASTLICK
Last Accessed: 11/05/15
Time: 10:56 AM

UTILITY LOCATIONS ARE APPROXIMATE.
CONTRACTOR RESPONSIBLE FOR EXACT
LOCATION.



SEE SHT. 19 OF 54

134+64
E/GUARDRAIL

SEE SHT. 21 OF 54

129+40
CULV.
M.P. 21.56

132+14
BORE PIT
132+54
BORE PIT
132+64
M.P. 21.50

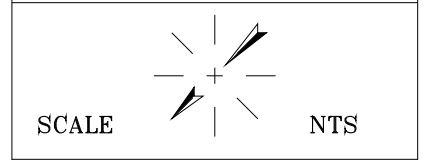
CO.	SISKIYOU
EXCH.	HAPPY CAMP
ROUTE	
J.O. NO.	15HC501
SHEET	20 OF 54

MAP REF. 14-06E-22B
COUNTY SISKIYOU

T. 14N R. 6E SEC 22
TAX CODES

TITLE: PHASE TWO. BUILD
FIBER AND CONDUITS M.P. 24.
TO SOMES EAB

AS BUILT DATE



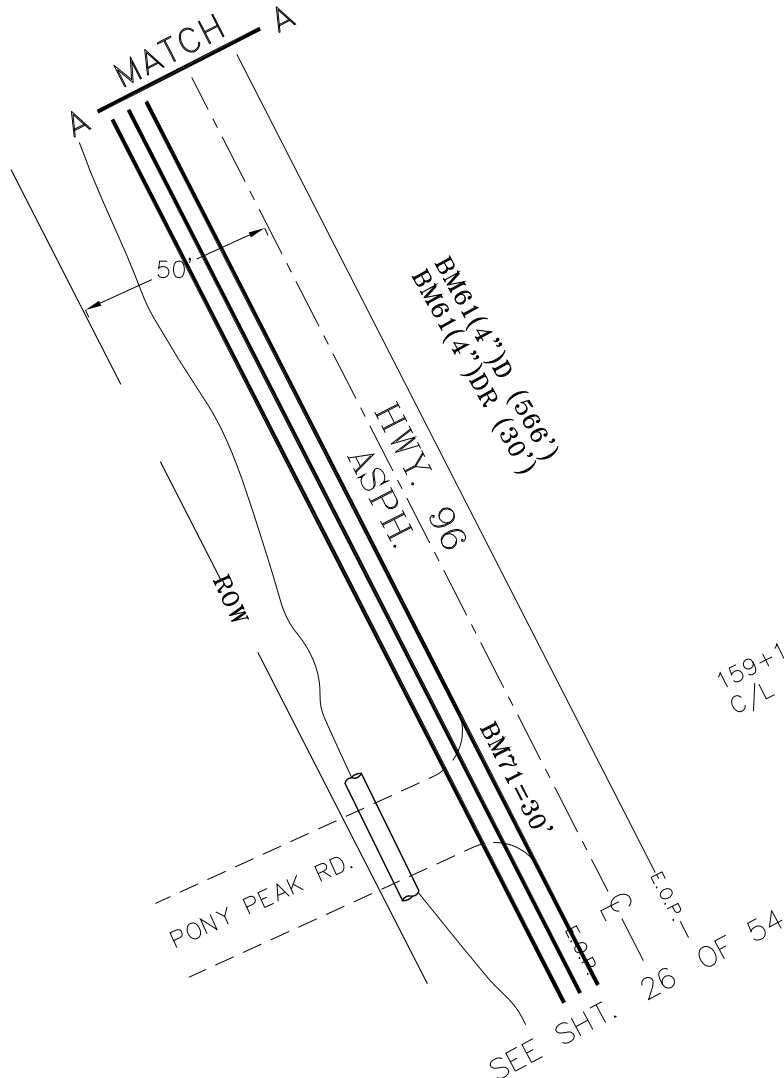
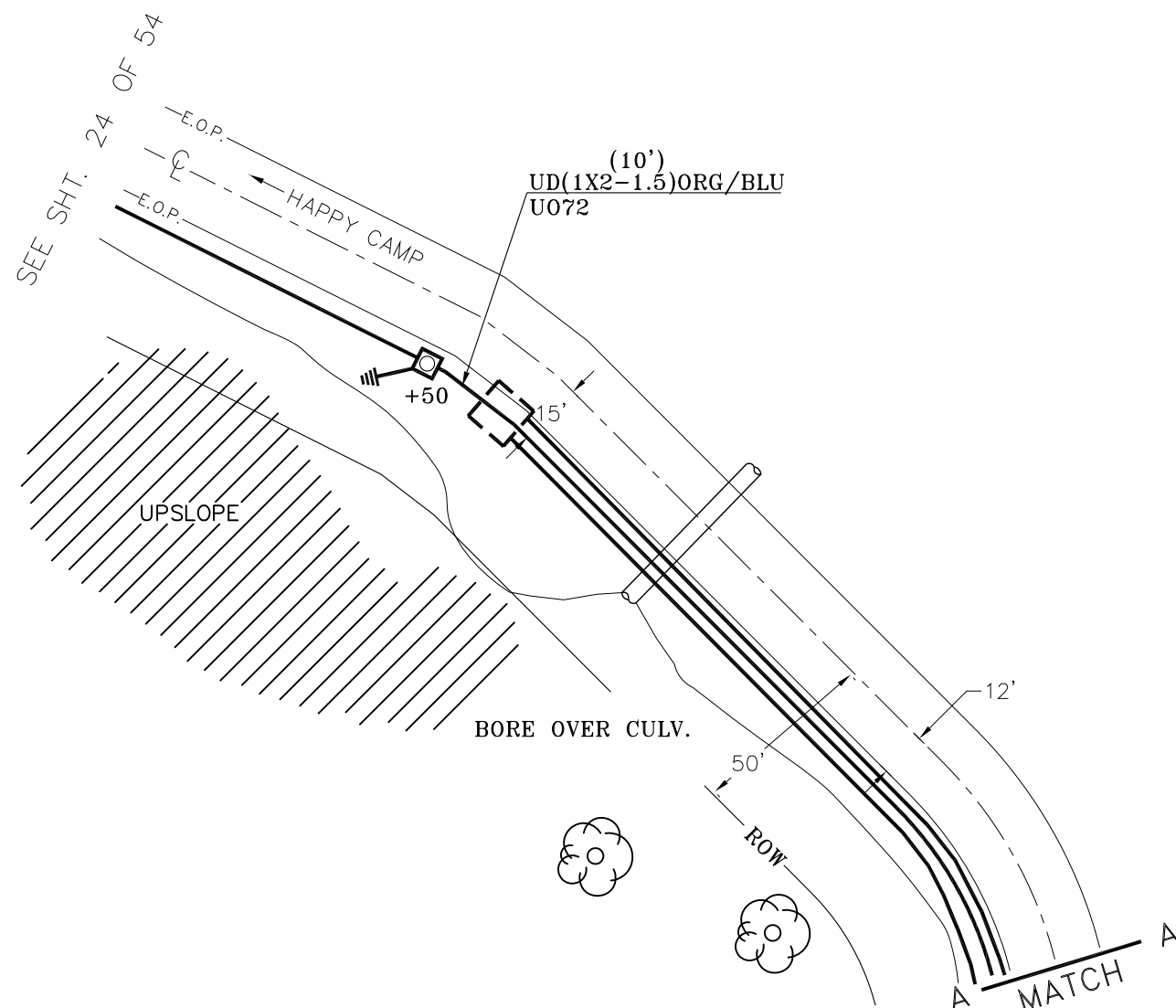
CONTACT ENG.
PHONE NO.

	Filename: 20-54
	Engineer: C. EASTLICK
	Drafter: C. EASTLICK
	Last Accessed: 10/26/15 Time: 3:49 PM

PED OR POLE NUMBER																				PED OR POLE NUMBER	SUB NUMBER

SUB. INFO.

UTILITY LOCATIONS ARE APPROXIMATE.
CONTRACTOR RESPONSIBLE FOR EXACT LOCATION.



156+34
H.H. KK53
156+44
BORE PIT
157+22
CULV.
M.P.: 21.03

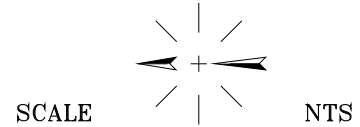
CO. SISKIYOU
TELEPHONE
EXCH. HAPPY CAMP
ROUTE
J.O. NO. 15HC501
SHEET 25 OF 54

MAP REF. 14-06E-28A
COUNTY SISKIYOU

T. 14N R. 6E SEC 22
TAX CODES

TITLE: PHASE TWO. BUILD
FIBER AND CONDUITS M.P. 24.
TO SOMES EAB

AS BUILT DATE



CONTACT ENG.
PHONE NO.

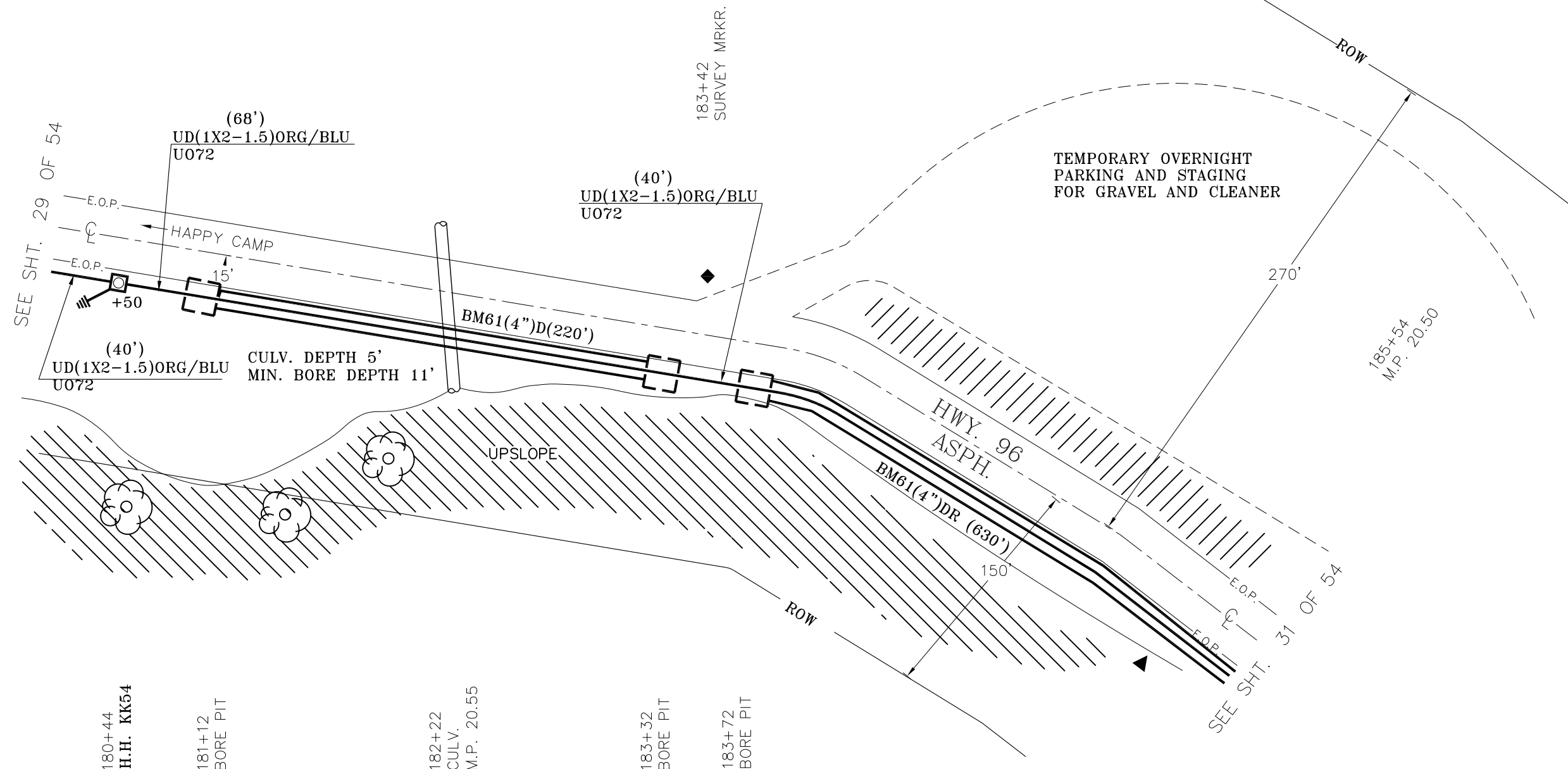
Filename: 25-54
Engineer: C. EASTLICK
Drafted: C. EASTLICK
Last Accessed: 10/27/15
Time: 5:30 AM

SUB. INFO.

PED OR POLE NUMBER	BM2(5/8)(5)	BM61(4'')D	BM61(4'')DR	UD(1X2-1.5)ORG/BLU	U072	UH264												PED OR POLE NUMBER	SUB NUMBER
H.H. KK53	1	154	700	100	1034	1													

1 154 700 100 1034 1

UTILITY LOCATIONS ARE APPROXIMATE.
CONTRACTOR RESPONSIBLE FOR EXACT LOCATION.



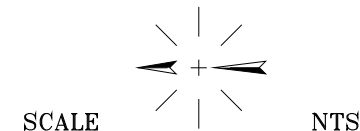
CO. SISKIYOU TELEPHONE
 EXCH. HAPPY CAMP
 ROUTE
 J.O. NO. 15HC501
 SHEET 30 OF 54

MAP REF. 14-06E-28A
 COUNTY SISKIYOU

T. 14N R. 6E SEC 28
 TAX CODES

TITLE: PHASE TWO. BUILD FIBER AND CONDUITS M.P. 24. TO SOMEA EAB

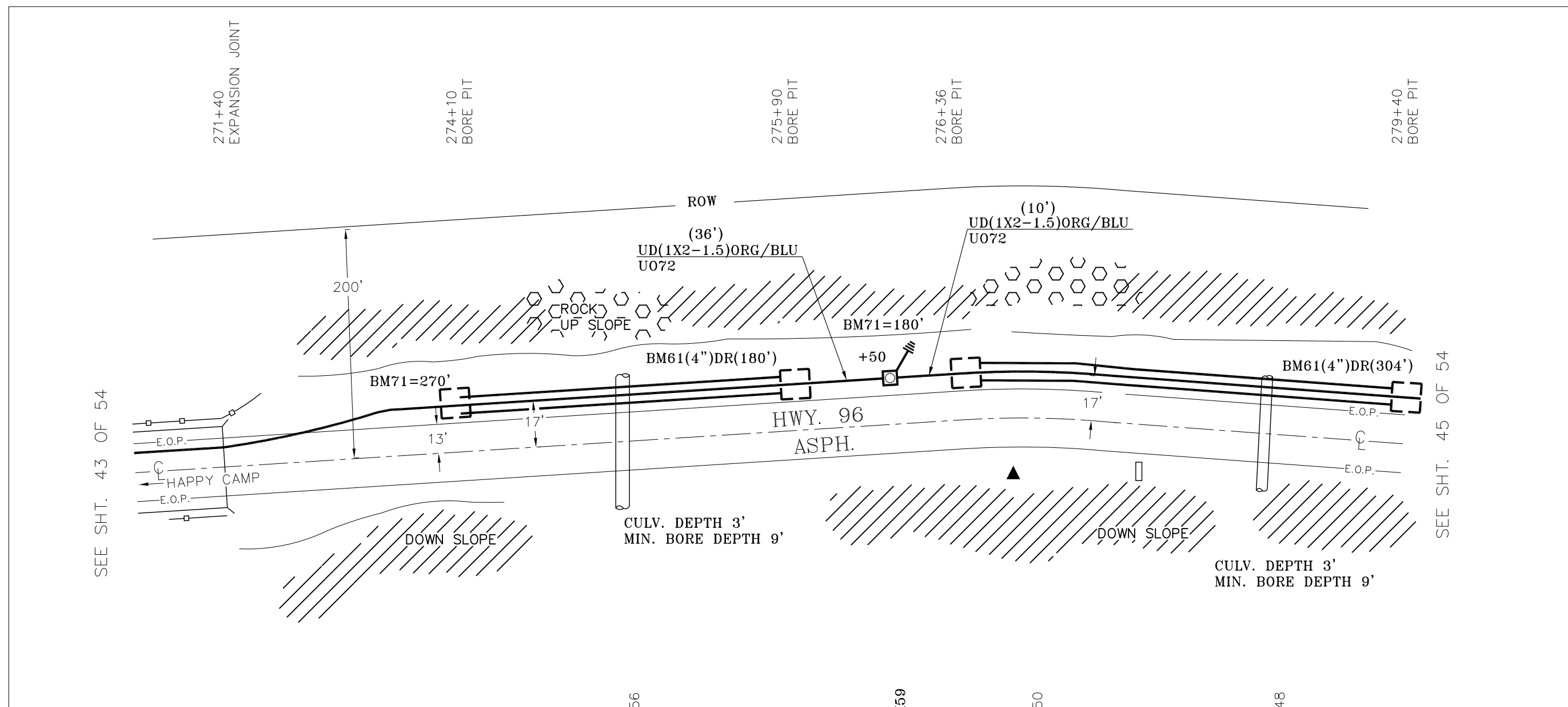
AS BUILT DATE



CONTACT ENG.
 PHONE NO.

PED OR POLE NUMBER	BM2(5/8)(5)	BM61(4")D	BM61(4")DR	BM71(48")	BM72	UD(1X2-1.5)ORG/BLU	U072	UH264										PED OR POLE NUMBER	SUB NUMBER							
H.H. KK54	1	1660	550	300	30	210	2688	1																		
1	1660	550	300	30		210	2688	1																		

File name: 30-54
 Engineer: C. EASTLICK
 Drafter: C. EASTLICK
 Last Accessed: 10/27/15
 Time: 6:11 AM
 SUB. INFO.



SEE SHT. 43 OF 54

SEE SHT. 45 OF 54

UTILITY LOCATIONS ARE APPROXIMATE.
CONTRACTOR RESPONSIBLE FOR EXACT LOCATION.

275+00
CULV.
M.P. 15.56

276+26
H.H. KK59

276+94
M.P. 15.50

277+86
SIGN

278+50
CULV.
M.P. 15.48

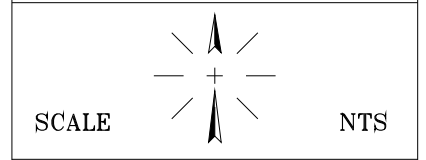
CO.	SISKIYOU TELEPHONE
EXCH.	HAPPY CAMP
ROUTE	
J.O. NO.	15HC501
SHEET	44 OF 54

MAP REF.	14-06E-28B
COUNTY	SISKIYOU

T.	14N	R.	6E	SEC 28
TAX CODES				

TITLE: PHASE TWO. BUILD
FIBER AND CONDUITS M.P. 24.
TO SOMES EAB

AS BUILT DATE

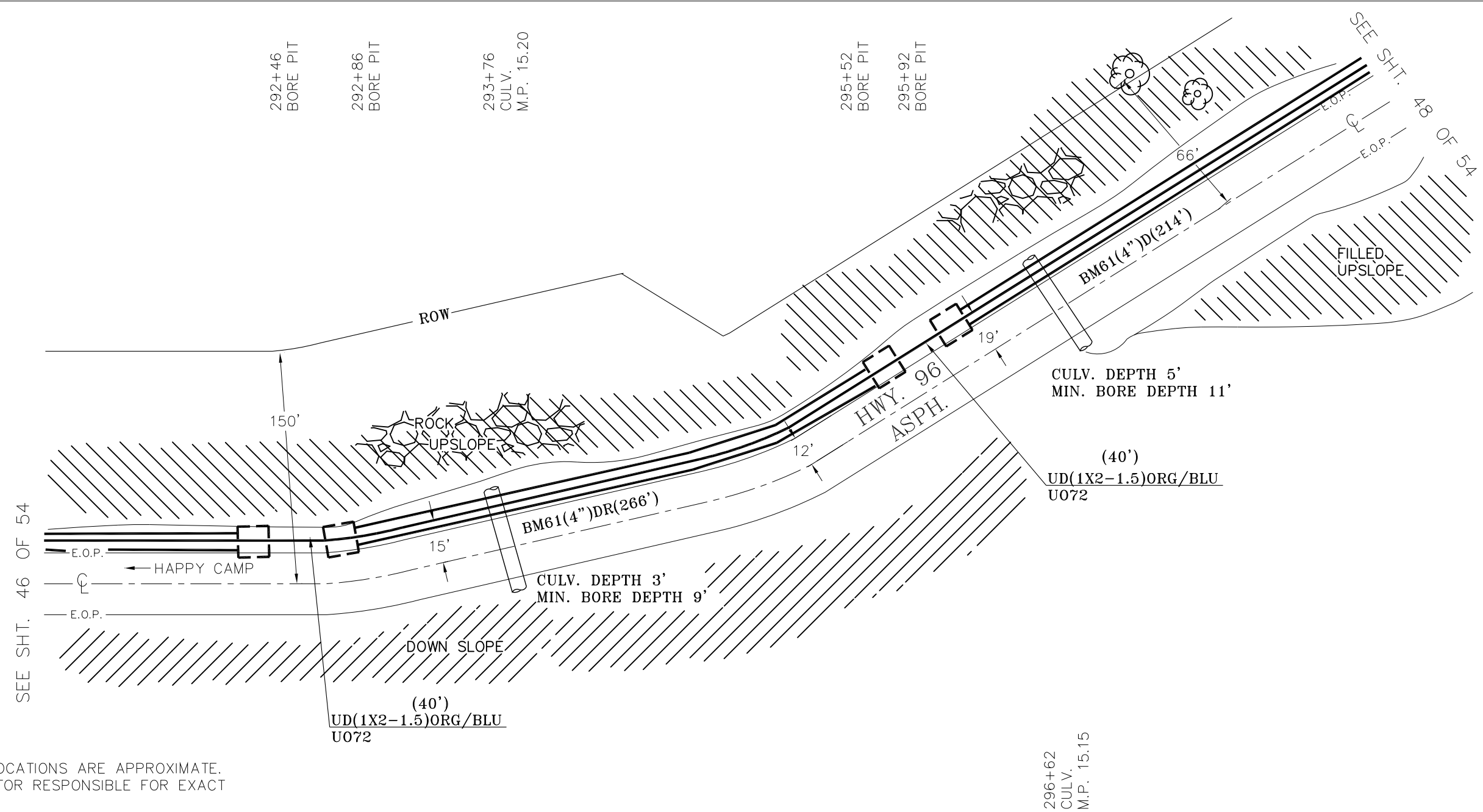


CONTACT ENG.
PHONE NO.

PED OR POLE NUMBER	BM2(5/8)(5)	BM66(4'')	BM61(4'')DR	BM71(48'')	UD(1X2-1.5)A ORG/BLU	UD(1X2-1.5) ORG/BLU	UH264	U072									PED OR POLE NUMBER	SUB NUMBER
H.H. KK59	1	626	180	270	240	272	1	1478										
1	626	180	270	240	272	1	1478											

Filename: 44-54
Engineer: C. EASTLICK
Drafter: C.EASTLICK
Last Accessed: 10/27/15
Time: 8:52 AM

SUB. INFO.



UTILITY LOCATIONS ARE APPROXIMATE.
CONTRACTOR RESPONSIBLE FOR EXACT
LOCATION.

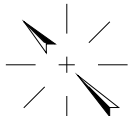
CO.	SISKIYOU TELEPHONE
EXCH.	HAPPY CAMP
ROUTE	
J.O. NO.	15HC501
SHEET	47 OF 54

MAP REF. 14-06E-33A
COUNTY SISKIYOU

T. 14N | R. 6E | SEC 33
TAX CODES

TITLE: PHASE TWO. BUILD
FIBER AND CONDUITS M.P. 24.
TO SOMES EAB

AS BUILT DATE

SCALE  NTS



CONTACT ENG.
PHONE NO.

PED OR POLE NUMBER																				PED OR POLE NUMBER	SUB NUMBER

Filename: 47-54
Engineer: C. EASTLICK
Drafted: C.EASTLICK
Last Accessed: 10/27/15
Time: 9:48 AM

SUB. INFO.

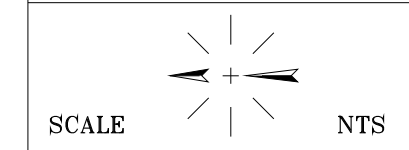
CO. SISKIYOU
TELEPHONE
EXCH. HAPPY CAMP
ROUTE
J.O. NO. 15HC501
SHEET 52 OF 54

MAP REF. 14-06E-33A
COUNTY SISKIYOU

T. 14N | R. 6E | SEC 33
TAX CODES

TITLE: PHASE TWO. BUILD
FIBER AND CONDUITS M.P. 24.
TO SOMES EAB

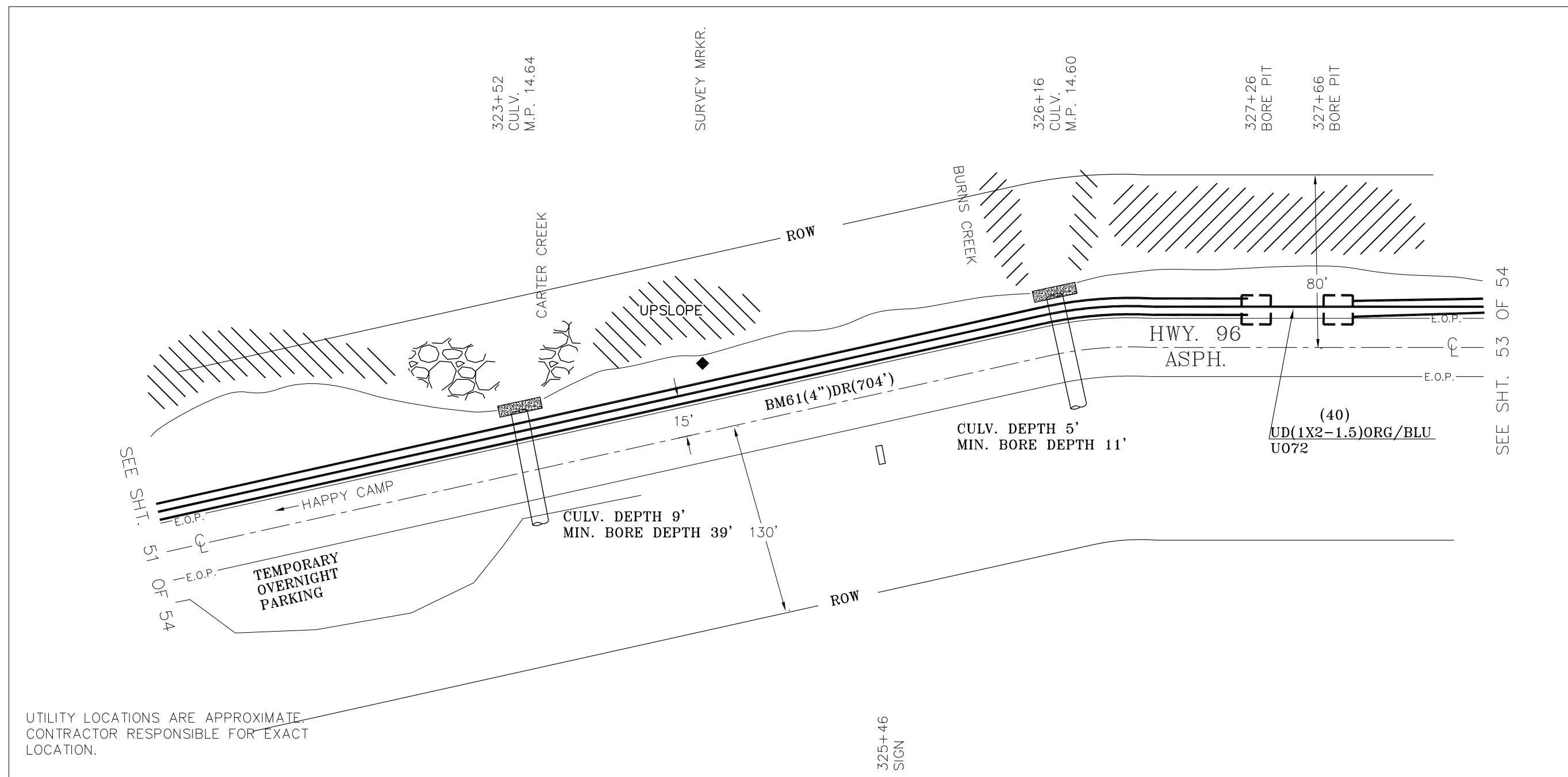
AS BUILT DATE



CONTACT ENG.
PHONE NO.

Filename: 52-54
Engineer: C. EASTLICK
Drafter: C.EASTLICK
Last Accessed: 10/27/15
Time: 10:25 AM

SUB. INFO.



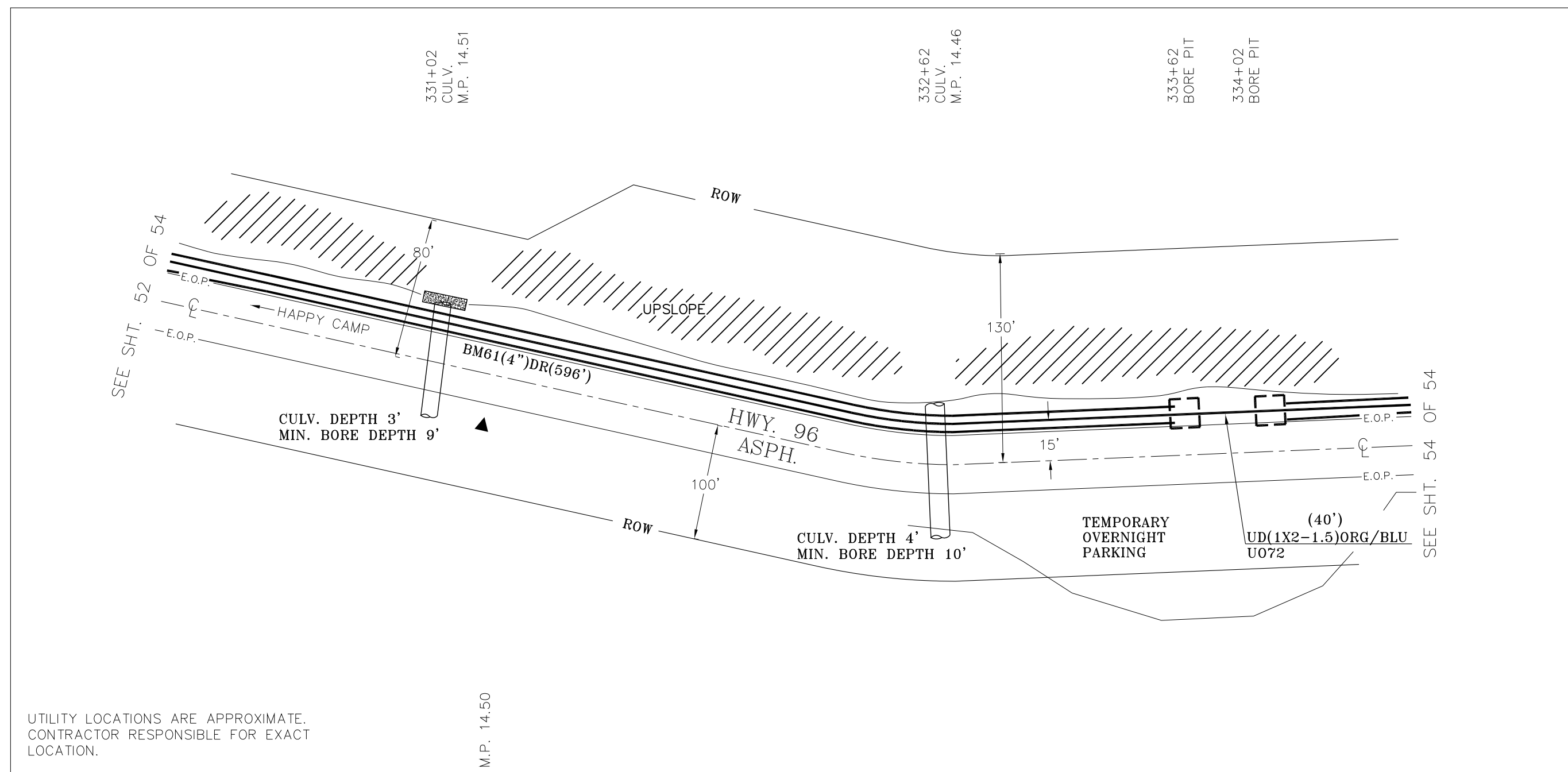
UTILITY LOCATIONS ARE APPROXIMATE.
CONTRACTOR RESPONSIBLE FOR EXACT
LOCATION.

PED OR POLE NUMBER																						PED OR POLE NUMBER	SUB NUMBER

SEE SHT. 51 OF 54

SEE SHT. 53 OF 54

325+46
SIGN

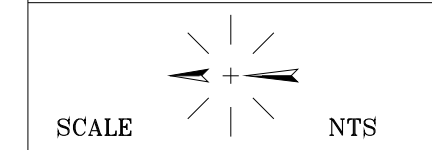


CO.	SISKIYOU TELEPHONE
EXCH.	HAPPY CAMP
ROUTE	
J.O. NO.	15HC501
SHEET	53 OF 54

MAP REF. 14-06E-33A
 COUNTY SISKIYOU

T. 14N R. 6E SEC 33
 TAX CODES

TITLE: PHASE TWO. BUILD FIBER AND CONDUITS M.P. 24. TO SOMES EAB
 AS BUILT DATE



CONTACT ENG.
 PHONE NO.

UTILITY LOCATIONS ARE APPROXIMATE.
 CONTRACTOR RESPONSIBLE FOR EXACT LOCATION.

M.P. 14.50

PED OR POLE NUMBER																			PED OR POLE NUMBER	SUB NUMBER

Filename: 53-54
 Engineer: C. EASTLICK
 Drafter: C.EASTLICK
 Last Accessed: 10/27/15
 Time: 10:29 AM

SUB. INFO.

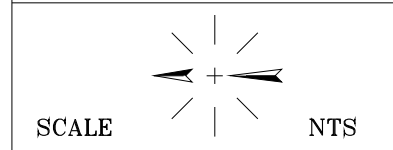
CO.	SISKIYOU TELEPHONE
EXCH.	HAPPY CAMP
ROUTE	
J.O. NO.	15HC501
SHEET	54 OF 54

MAP REF. 14-06E-33A
COUNTY SISKIYOU

T. 14N R. 6E SEC 33
TAX CODES

TITLE: PHASE TWO. BUILD
FIBER AND CONDUITS M.P. 24.
TO SOMES EAB

AS BUILT DATE

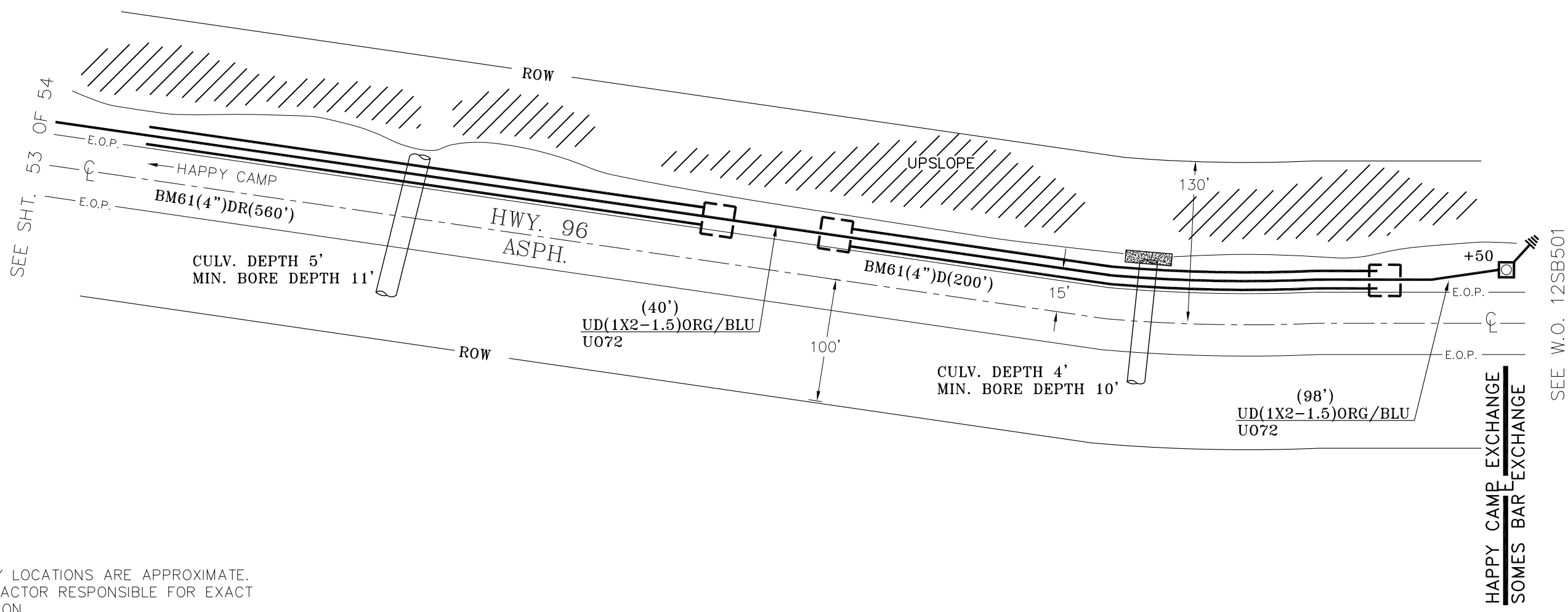


CONTACT ENG.
PHONE NO.

File name: 54-54
Engineer: C. EASTLICK
Drafter: C. EASTLICK
Last Accessed: 10/27/15
Time: 10:40 AM

SUB. INFO.

335+76 BORE PIT
336+86 CULV. M.P. 14.41
339+62 BORE PIT
340+02 BORE PIT
341+02 CULV. M.P. 14.36
342+02 BORE PIT
343+88 H.H. KK61 M/L AA39
















UTILITY LOCATIONS ARE APPROXIMATE.
CONTRACTOR RESPONSIBLE FOR EXACT LOCATION.

PED OR POLE NUMBER	BM2(5/8)(5)	BM61(4")D	BM61(4")DR	BM71(48")	UD(1X2-1.5)ORG/BLU	U072	UH264	PED OR POLE NUMBER	SUB NUMBER
H.H. KK61	1	200	3578	900	348	4286	1		
1	200	3578	900	348	4286	1			

VICINITY MAP

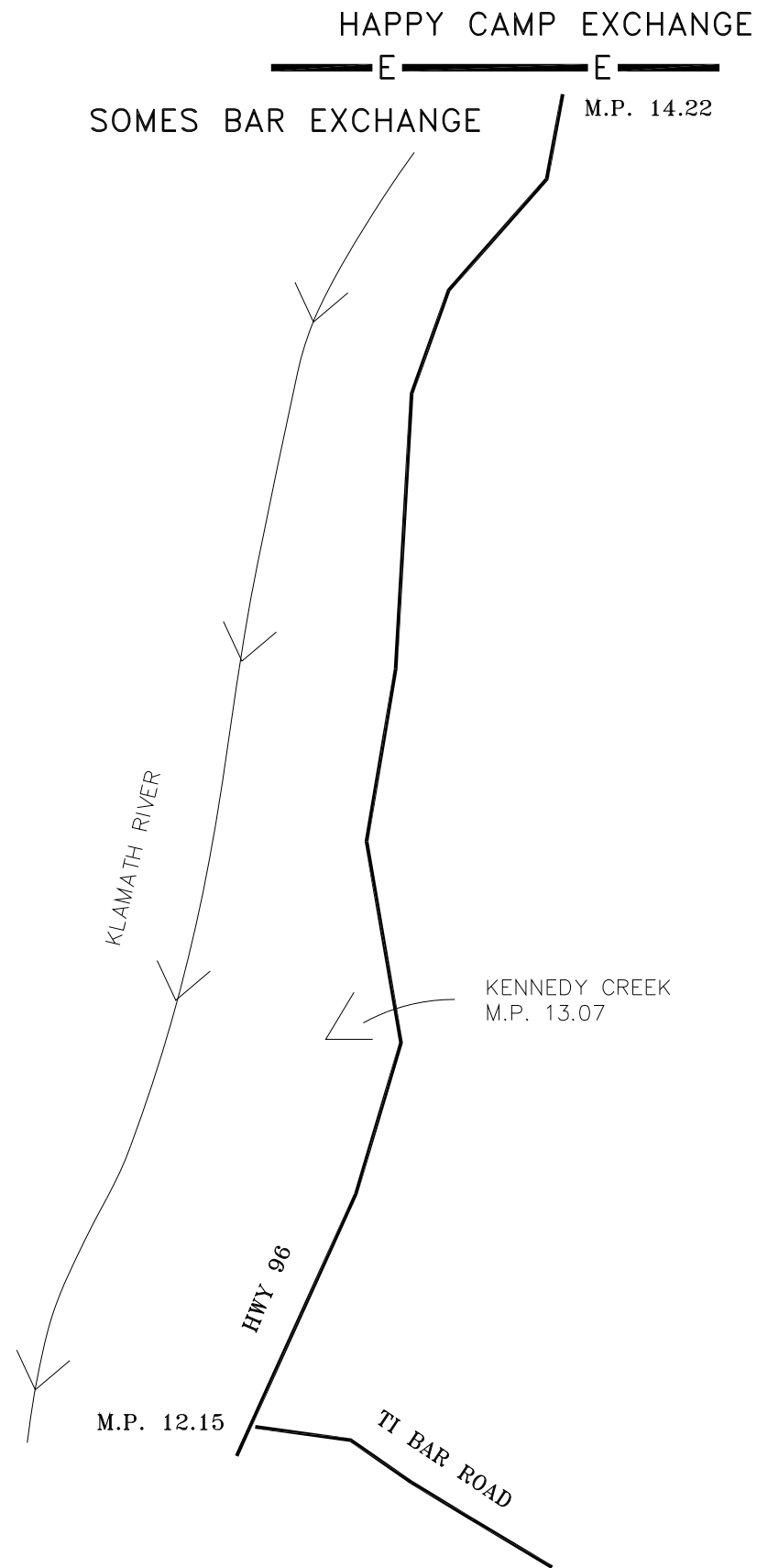
MASTER TAB

LEGEND

-  EX. MISC. ROAD SIGN
-  PROPOSED CONDUIT WITH CABLE
-  EX. STATE M.P.
-  HDD INCLUDING CONDUITS
-  EX. CULVERT
-  CULVERT SLEEVE
-  ABOVE GROUND PEDESTAL
-  FLUSH TO SURFACE HAND HOLE
-  E.O.P. EDGE OF PAVEMENT
-  PROPOSED BORE PIT
-  CENTERLINE OF HIGHWAY
-  EX. STATE MARKER
-  ROW EX. ROW LINES

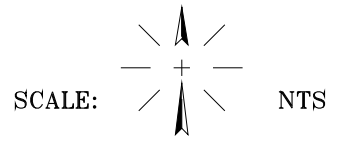
CARL EASTLICK
PROJECT ENGINEER

DATE _____



ACCT CODES	Date:		Unit Summary		WO:	
	Units	Actl.	Yr.	ST	Unit Discription	Reel#
	6				BM2(5/8)(5)	
	9256				BM61(4")D	
	790				BM61(4")DR	
	2000				BM71	
	1028				UD(1X2-1.5)ORG/BLU	
	5				UH264	
	11866				U072	

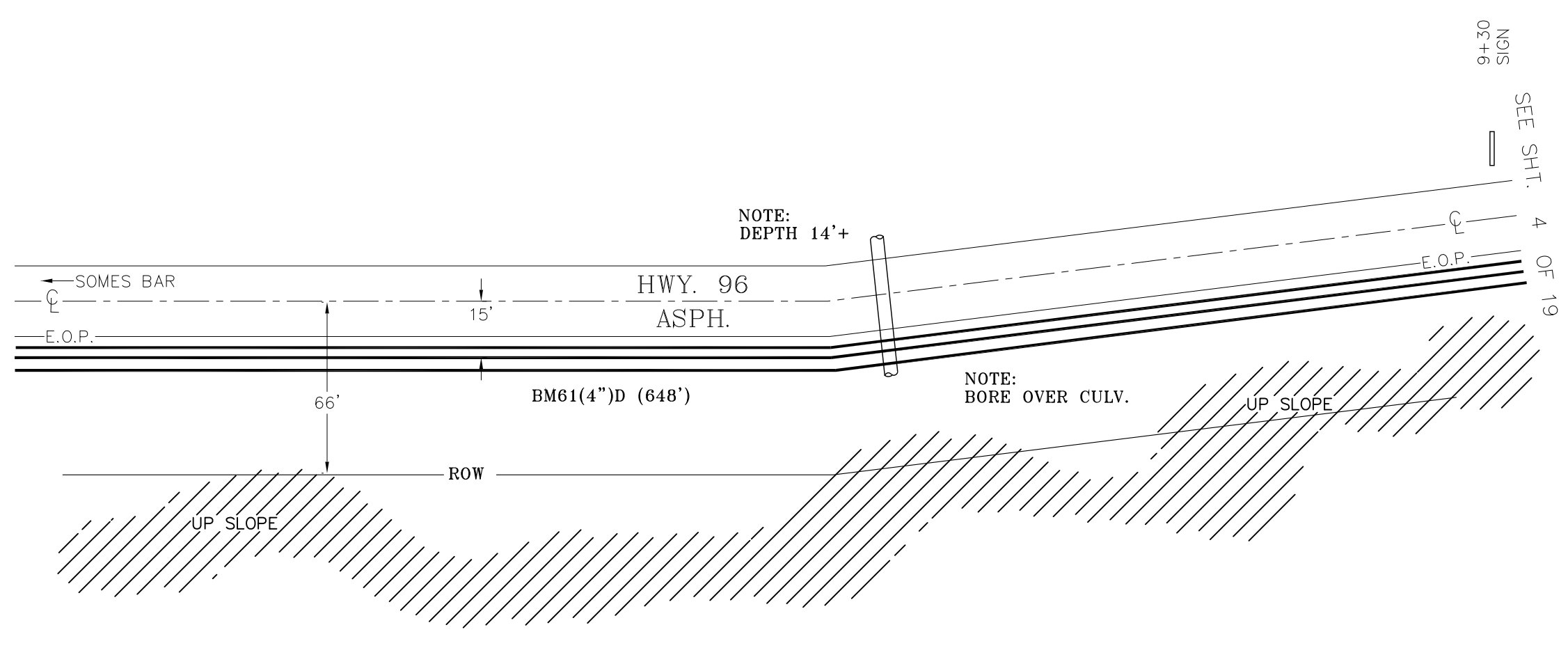
CO.	SISKIYOU		
EXCH.	SOMES BAR		
ROUTE			
J.O. NO.	15SB502		
SHEET	01	OF	19
MAP REF.			
COUNTY	SISKIYOU		
T.	R.	SEC	
TAX CODES			
TITLE:PHASE THREE TI BAR TO			
HAPPY CAMP EAB. BUILD FIBER			
AND CONDUITS			
AS BUILT DATE			

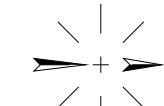



CONTACT ENG. C.EASTLICK
PHONE NO. 530-598-1617


Filename: 01-19
Engineer: C. EASTLICK
Drafter: C.EASTLICK
Last Accessed: 10/17/15
Time: 10:21 AM

SEE SHT. 2 OF 19

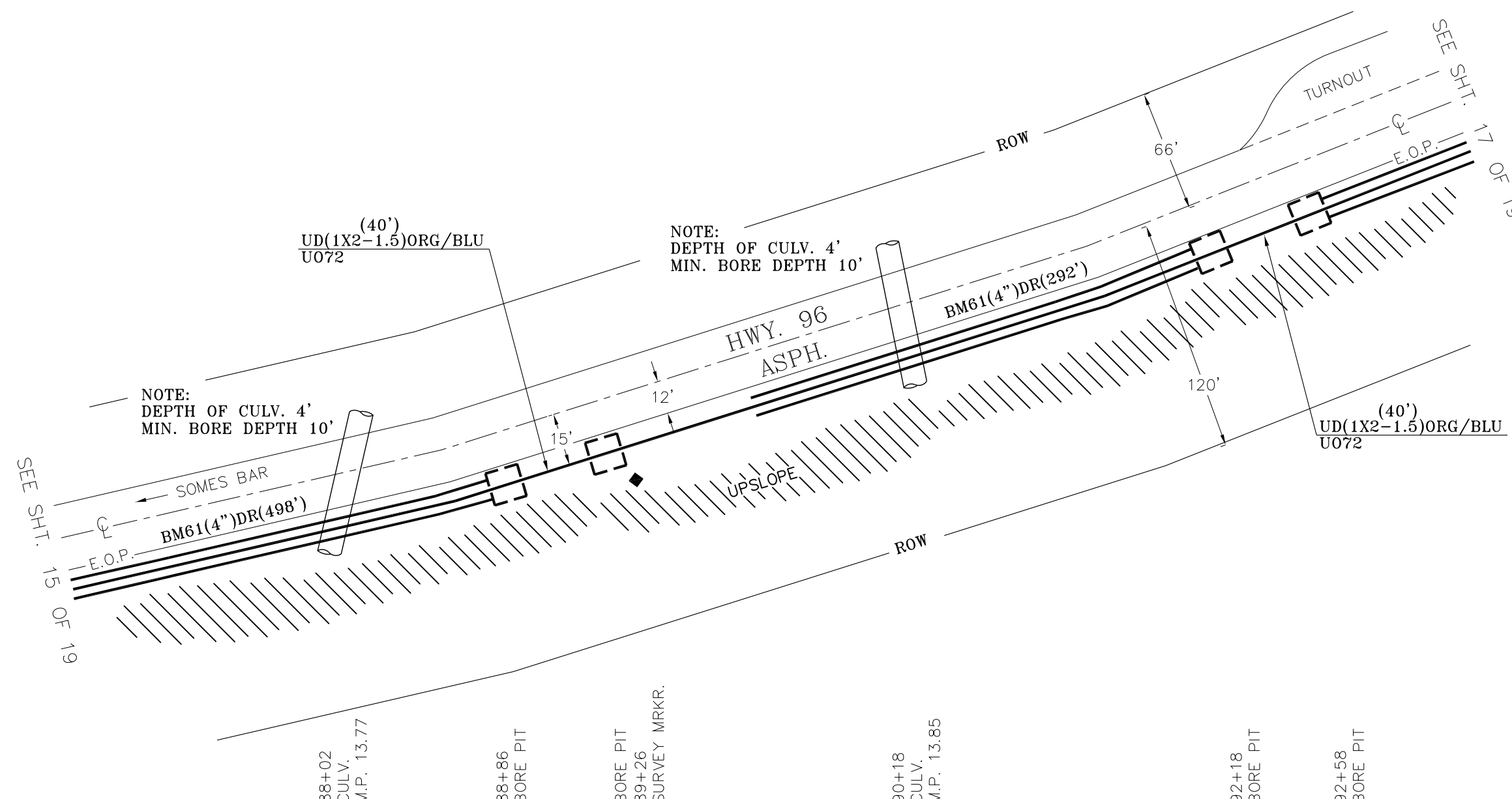


CO.	SISKIYOU TELEPHONE
EXCH.	SOMES BAR
ROUTE	
J.O. NO.	15SB502
SHEET	3 OF 19
MAP REF.	
COUNTY	SISKIYOU
T. 13N R. 6E SEC 8	
TAX CODES	
TITLE:	PHASE THREE TI BAR TO HAPPY CAMP EAB. BUILD FIBER AND CONDUITS
AS BUILT DATE	
SCALE	NTS
	
	
CONTACT ENG.	
PHONE NO.	

PED OR POLE NUMBER																	PED OR POLE NUMBER	SUB NUMBER


 Filename: 03-19
 Engineer: C.J.CALLIHAM
 Drafter: C.EASTLICK
 Last Accessed: 10/27/15
 Time: 3:36 PM

SUB. INFO.



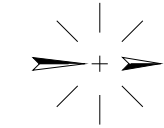
CO. SISKIYOU TELEPHONE
EXCH. SOMES BAR
ROUTE
J.O. NO. 15SB502
SHEET 16 OF 19


MAP REF.
COUNTY SISKIYOU

T. 14N | R. 6E | SEC 5
TAX CODES

TITLE: PHASE THREE TI BAR TO
HAPPY CAMP EAB. BUILD FIBER
AND CONDUITS


AS BUILT DATE

SCALE  **NTS**



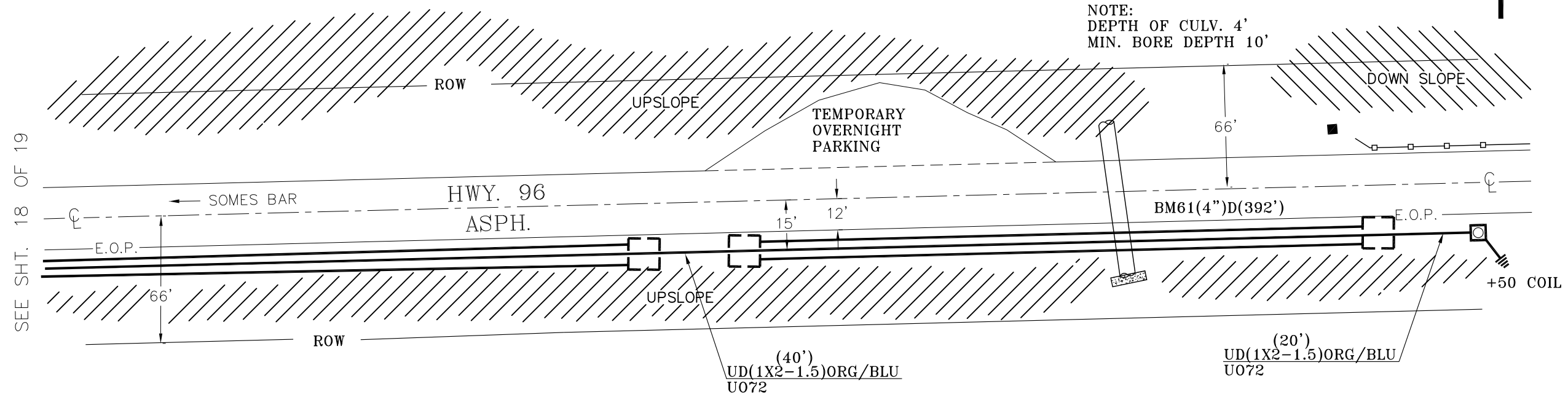
CONTACT ENG.
PHONE NO.

PED OR POLE NUMBER																											PED OR POLE NUMBER	SUB NUMBER


Filename: 16-19
Engineer: C.J.CALLIHAM
Drafter: C.EASTLICK
Last Accessed: 10/28/15
Time: 6:18 AM

SUB. INFO.

SEE SHT. 18 OF 19



106+54 BORE PIT

106+94 BORE PIT

108+54 CULV. M.P. 14.22

110+86 BORE PIT

111+06 H.H. AA39 M/L KK61

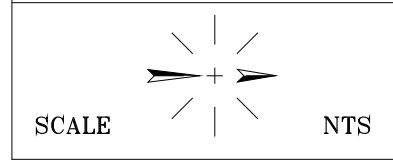
CO. SISKIYOU TELEPHONE
 EXCH. SOMES BAR
 ROUTE
 J.O. NO. 15SB502
 SHEET 19 OF 19

MAP REF.
 COUNTY SISKIYOU

T. 14N R. 6E SEC 5
 TAX CODES

TITLE: PHASE THREE TI BAR TO HAPPY CAMP EAB. BUILD FIBER AND CONDUITS

AS BUILT DATE



CONTACT ENG.
 PHONE NO.

PED OR POLE NUMBER	CABLES					CULVERTS																PED OR POLE NUMBER	SUB NUMBER	BORE PITS	OTHER
	UH264	BM2(5/8)(5)	BM61(4")D	UD(1X2-1.5)ORG/BLU	U072																				
H.H. AA39	1	1	864	66	1090																				
1	1	864	66	1090																					

Filename: 19-19
 Engineer: C.J.CALLIHAM
 Drafter: C.EASTLICK
 Last Accessed: 10/28/15
 Time: 6:55 AM

SUB. INFO.