








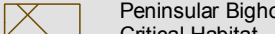
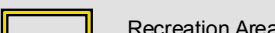

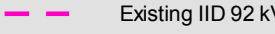
	<ul style="list-style-type: none"> <li> Partial Underground ABDSP SR78 to S2 Alternative, Underground Portion</li> <li> Overhead 500kV ABDSP Within Existing ROW Alternative</li> <li> San Felipe Substation Transmission Line Alternative</li> <li> Proposed Project 500 kV</li> <li> Proposed Project 500 kV Overhead with 92 kV Underbuild</li> <li> SR78-1 Milepost</li> <li> Permanent Impacts</li> </ul>	<ul style="list-style-type: none"> <li> State Park Land</li> <li> Anza-Borrego Wilderness Area</li> <li> Peninsular Bighorn Sheep Critical Habitat</li> <li> Recreation Area</li> <li> Recreation Area</li> <li> Existing IID 92 kV Transmission Line</li> </ul>
--	---	--

**Sunrise Powerlink Project**

**Figure Ap. 11C-5  
Partial Underground  
ABDSP SR78 to S2  
Alternative Detail**