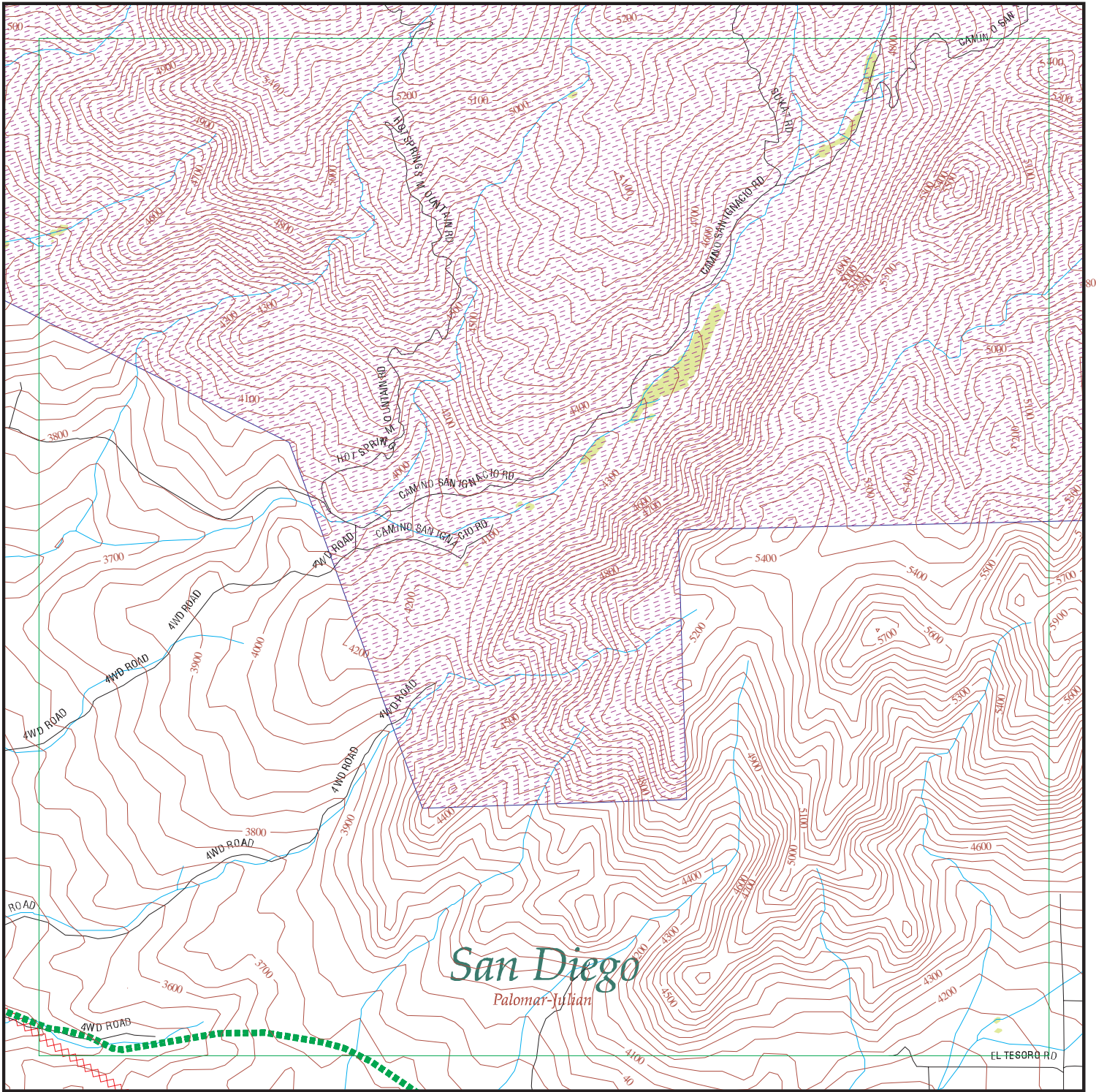


# Focus Map 3

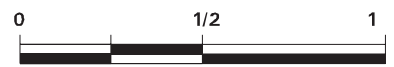


EDR DataMap™ - Environmental Atlas™

## Sunrise Power Link

### Legend

- |               |                |                         |                   |              |
|---------------|----------------|-------------------------|-------------------|--------------|
| Roads         | Waterways      | Powerlines              | Water             | Listed Sites |
| Major Roads   | Railroads      | Pipelines               | Superfund Sites   |              |
| Contour Lines | Study Boundary | Fault Lines             | Federal DOD Sites |              |
| Wetlands      |                | Indian Reservations BIA |                   |              |

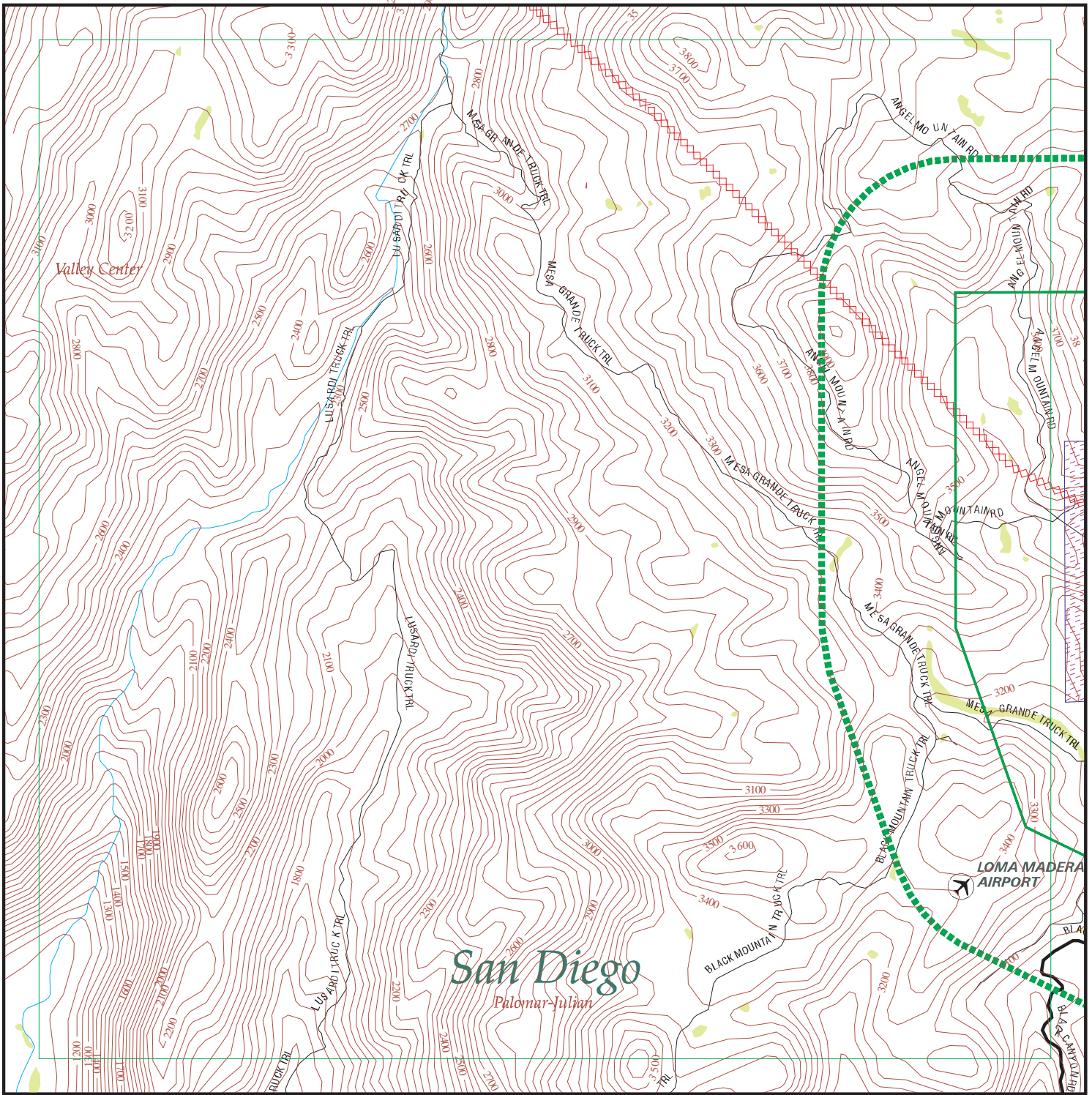


Scale in Miles

FOCUS MAP 3 ORPHAN SUMMARY

City	EDR ID	Site Name	Site Address	Zip	Database(s)
RANCHITA	U001572146	DEWAYNE H. STEGNER	EL TESORO	92066	HIST UST

# Focus Map 4



EDR DataMap™ - Environmental Atlas™

## Sunrise Power Link

### Legend

- |               |                |                         |                   |              |
|---------------|----------------|-------------------------|-------------------|--------------|
| Roads         | Waterways      | Powerlines              | Water             | Listed Sites |
| Major Roads   | Railroads      | Pipelines               | Superfund Sites   |              |
| Contour Lines | Study Boundary | Fault Lines             | Federal DOD Sites |              |
| Wetlands      |                | Indian Reservations BIA |                   |              |



Scale in Miles

FOCUS MAP 4 SUMMARY

<u>Database</u>	<u>Total Plotted</u>
<b><u>FEDERAL RECORDS</u></b>	
NPL	0
Proposed NPL	0
Delisted NPL	0
NPL RECOVERY	0
CERCLIS	0
CERC-NFRAP	0
CORRACTS	0
RCRA TSD	0
RCRA Lg. Quan. Gen.	0
RCRA Sm. Quan. Gen.	0
ERNS	0
HMIRS	0
US ENG CONTROLS	0
US INST CONTROL	0
DOD	0
FUDS	0
US BROWNFIELDS	0
CONSENT	0
ROD	0
UMTRA	0
ODI	0
TRIS	0
TSCA	0
FTTS	0
SSTS	0
PADS	0
MLTS	0
MINES	0
FINDS	0
RAATS	0
<b><u>STATE AND LOCAL RECORDS</u></b>	
AWP	0
Cal-Sites	0
CA Bond Exp. Plan	0
NFA	0
NFE	0
REF	0
SCH	0
Toxic Pits	0
State Landfill	0
CA WDS	0
WMUDS/SWAT	0
Cortese	0
SWRCY	0
LUST	0
CA FID UST	0

FOCUS MAP 4 SUMMARY

<u>Database</u>	<u>Total Plotted</u>
SLIC	0
UST	0
HIST UST	0
AST	0
SWEEPS UST	0
CHMIRS	0
Notify 65	0
DEED	0
VCP	0
DRYCLEANERS	0
WIP	0
CDL	0
HAZNET	0
EMI	0
 <b><u>TRIBAL RECORDS</u></b>	
INDIAN RESERV	1
INDIAN LUST	0
INDIAN UST	0
 <b><u>EDR PROPRIETARY RECORDS</u></b>	
Manufactured Gas Plants	0

NOTES:

Sites may be listed in more than one database

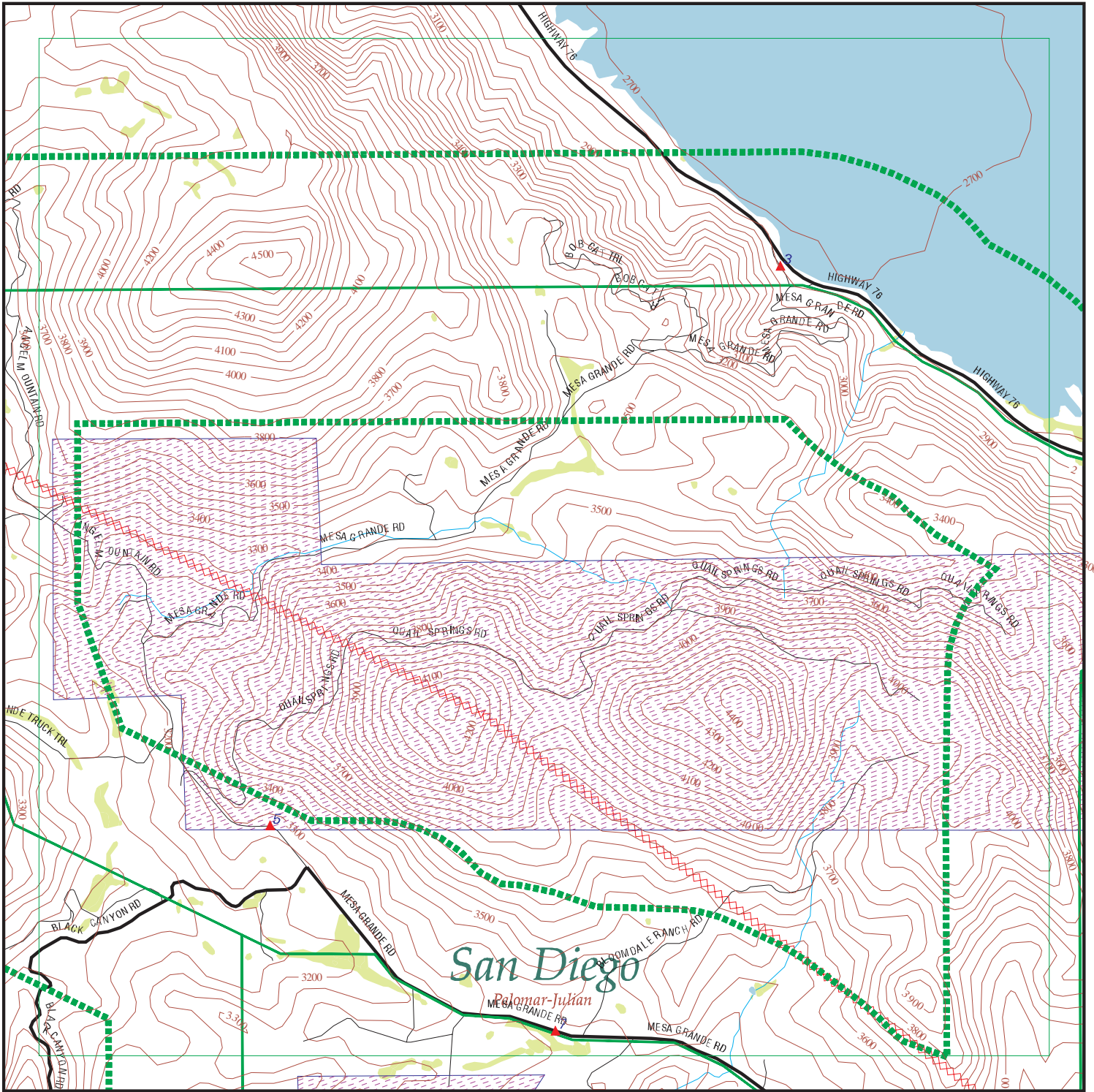
MAP FINDINGS  
FOCUS MAP 4

<u>Map ID</u>	<u>Site</u>	<u>Database(s)</u>	<u>EPA ID Number</u>
<b>IND RES Region</b>	<b>SANTA YSABEL INDIAN RESERVATION</b> <b>SANTA YSABEL INDIAN RESER (County), CA</b> FEDERAL INDIAN SITES: Feature : Indian Reservation Agency : BIA Name : Santa Ysabel Indian Reservation State : CA	<b>INDIAN RESERV</b>	<b>CIND050548 N/A</b>

FOCUS MAP 4 ORPHAN SUMMARY

City	EDR ID	Site Name	Site Address	Zip	Database(s)
SANTA YSABEL	S104565916	ERNEST MONETTI	30350 HWY 78	92070	HAZNET
SANTA YSABEL	1000419440	CALTRANS LAKE HENSHAW MTC STA	ROUTE 79 STAR ROUTE	92070	RCRA-SQG, FINDS
SANTA YSABEL	S107145072	CALTRANS LK HENSHAW LANNY CHRONERT MS57	ROUTE 79 STAR ROUTE	92070	HAZNET
SANTA YSABEL	S103678483	ERNEST MORETTI	CORNER OF HWY 78 / 79	92070	HAZNET
SANTA YSABLE	S104574878	CALTRANS DISTRICT 11-LAKE HENSHAW MAINT	ROUTE 79 STAR ROUTE	92070	HAZNET
VALLEY CENTER	S106616468	LA JOLLA TRADING POST	HWY 76 100 CAMPGROUND ROAD STAR ROUTE P.O. BOX 158	92082	INDIAN UST
VALLEY CENTER	S105155595	VALLEY CENTER LANDFILL	28700 BLK AERIE RD.	92082	SWF/LF
VALLEY CENTER	S105774384	FRANK MAZZETTI MINI MART	STAR ROUTE BOX 175	92082	INDIAN UST

# Focus Map 5

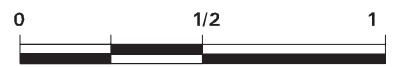


EDR DataMap™ - Environmental Atlas™

## Sunrise Power Link

### Legend

- |               |                         |             |                   |              |
|---------------|-------------------------|-------------|-------------------|--------------|
| Roads         | Waterways               | Powerlines  | Water             | Listed Sites |
| Major Roads   | Railroads               | Pipelines   | Superfund Sites   |              |
| Contour Lines | Study Boundary          | Fault Lines | Federal DOD Sites |              |
| Wetlands      | Indian Reservations BIA |             |                   |              |



Scale in Miles



FOCUS MAP 5 SUMMARY

<u>Database</u>	<u>Total Plotted</u>
<b><u>FEDERAL RECORDS</u></b>	
NPL	0
Proposed NPL	0
Delisted NPL	0
NPL RECOVERY	0
CERCLIS	0
CERC-NFRAP	0
CORRACTS	0
RCRA TSD	0
RCRA Lg. Quan. Gen.	0
RCRA Sm. Quan. Gen.	0
ERNS	0
HMIRS	0
US ENG CONTROLS	0
US INST CONTROL	0
DOD	0
FUDS	0
US BROWNFIELDS	0
CONSENT	0
ROD	0
UMTRA	0
ODI	0
TRIS	0
TSCA	0
FTTS	0
SSTS	0
PADS	0
MLTS	0
MINES	0
FINDS	0
RAATS	0
<b><u>STATE AND LOCAL RECORDS</u></b>	
AWP	0
Cal-Sites	0
CA Bond Exp. Plan	0
NFA	0
NFE	0
REF	0
SCH	0
Toxic Pits	0
State Landfill	0
CA WDS	0
WMUDS/SWAT	0
Cortese	0
SWRCY	0
LUST	0
CA FID UST	0

FOCUS MAP 5 SUMMARY

<u>Database</u>	<u>Total Plotted</u>
SLIC	0
UST	0
HIST UST	2
AST	0
SWEEPS UST	1
CHMIRS	0
Notify 65	0
DEED	0
VCP	0
DRYCLEANERS	0
WIP	0
CDL	0
HAZNET	0
EMI	0
 <b><u>TRIBAL RECORDS</u></b>	
INDIAN RESERV	2
INDIAN LUST	0
INDIAN UST	0
 <b><u>EDR PROPRIETARY RECORDS</u></b>	
Manufactured Gas Plants	0

NOTES:

Sites may be listed in more than one database

MAP FINDINGS  
FOCUS MAP 5

Map ID	Site	Database(s)	EPA ID Number
IND RES Region	<b>SANTA YSABEL INDIAN RESERVATION</b> <b>SANTA YSABEL INDIAN RESER (County), CA</b> FEDERAL INDIAN SITES: Feature : Indian Reservation Agency : BIA Name : Santa Ysabel Indian Reservation State : CA	INDIAN RESERV	CIND050548 N/A
IND RES Region	<b>MESA GRANDE INDIAN RESERVATION</b> <b>MESA GRANDE INDIAN RESERV (County), CA</b> FEDERAL INDIAN SITES: Feature : Indian Reservation Agency : BIA Name : Mesa Grande Indian Reservation State : CA	INDIAN RESERV	CIND050552 N/A
3	<b>RANCHO BECERRO</b> <b>21959 MESA GRANDE RD</b> <b>SANTA YSABEL, CA 92070</b>	<b>San Diego Co. HMMD</b> <b>HIST UST</b> <b>SWEEPS UST</b>	<b>U001572249</b> <b>N/A</b>
	HMMD: Facility ID: 120804 Inactive Indicator: Inactive SIC: Not reported Owner: Not reported Mailing Address: SANTA YSABEL CA 92070 Corporate Code: Not reported Census Tract #: 209 Inspection Date: Not reported Inspector Name: Not reported Facility Contact: Not reported Property Owner: CAUZZA ALBERT A&KATHLEEN A REV PO Address: 92070 Tank Owner: RANCHO BECERRO TO Address: Santa Ysabel CA 92070 Last Update: 05/10/05 Last Delinquent Letter: Not reported Last Letter Type: Not reported Violation Notice Issued: Not reported Map Code/Business Plan on File: Not reported Business Plan Acceptance Date: Not reported Reinspection Date Y2K Compatible: Not reported Business Code: 6HK03 Permit Expiration: Not reported 2nd Name: Not reported Fire Dept District: Not reported EPA ID: Not reported Reinspection Date: Not reported Gas Station: Not reported Delinquent Flag: Not Delinquent Facility Phone : >61-978-2377 HMMD DISCLOSURE INVENTORY: Chemical Name: Not reported Case Number: Not reported Item Number: Not reported Stored at 1 Time: Not reported Measurement Units: Not reported Carcinogen: No Quantity Stored At One Time: Not reported Annual Quantity String: Not reported 1st Hazard Category: Not reported Annual Qty String: Not reported		

MAP FINDINGS  
FOCUS MAP 5

Map ID Site Database(s) EPA ID Number

**RANCHO BECERRO (Continued)**

**U001572249**

2nd Hazard Category: Not reported

HMMD UNDERGROUND TANKS:  
 Tank Number: T001 Tank ID Number: 1  
 Capacity (Gal): 500 Tank Exempt: Not reported  
 Waste or Product: Not reported Tank Contents: LEADED

HMMD WASTE STREAMS:  
 Inspection Date: Not reported Waste Item #: Not reported  
 Waste Code: Not reported Waste Name: Not reported  
 Qnty at Inspection: Not reported Annual Quantity: Not reported  
 Measurement Unit: Not reported  
 Treatment Method: Not reported Storage Method: Not reported  
 Waste Description: Not reported Haz Waste Hauler: Not reported  
 Carcinogen: No  
 Carcinogen: No Annual Qty String: Not reported  
 Quantity String: Not reported

HMMD VIOLATIONS:  
 Inspection Date: Not reported Occurrences: Not reported  
 Waste Code: Not reported  
 Type of Violation: Not reported  
 Violation Description:

[Click this hyperlink](#) while viewing on your computer to access additional CA HMMD detail in the EDR Site Report.

UST HIST:

Facility ID: 31528 Owner Name: RANCHO BECERRO  
 Total Tanks: 1 Region: STATE  
 Owner Address: 21959 MESA GRANDE RD.  
 SANTA YSABEL, CA 92070  
 Tank Used for: PRODUCT  
 Tank Num: 1 Container Num: 1  
 Tank Capacity: 00000500 Year Installed: 1980  
 Type of Fuel: REGULAR Tank Construction: 1/8 inches  
 Leak Detection: Visual, Stock Inventor  
 Contact Name: SUPERVISOR Telephone: >619782377  
 Facility Type: 0 Other Type: IFARM

SWEEPS:

Status : Not reported  
 Comp Number : 20804  
 Number : Not reported  
 Board Of Equalization : Not reported  
 Ref Date : Not reported  
 Act Date : Not reported  
 Created Date : Not reported  
 Tank Status : Not reported  
 Owner Tank Id : Not reported  
 Swrcb Tank Id : 37-000-020804-000001  
 Actv Date : Not reported  
 Capacity : 500  
 Tank Use : M.V. FUEL  
 Stg : PRODUCT  
 Content : LEADED  
 Number Of Tanks : 1

MAP FINDINGS  
FOCUS MAP 5

Map ID	Site	Database(s)	EPA ID Number
5	<b>MESA CHIQUITA RANCH INC</b> <b>24225 MESA GRANDE RD</b> <b>SANTA YSABEL, CA 92070</b>	<b>San Diego Co. HMMD</b>	<b>S104761407</b> <b>N/A</b>
	HMMD:		
	Facility ID: 199410		
	Inactive Indicator: Active	Business Code: 6HKAG	
	SIC: Not reported	Permit Expiration: Not reported	
	Owner: Not reported	2nd Name: Not reported	
	Mailing Address: SANTA YSABEL CA 92070		
	Corporate Code: Not reported	Fire Dept District: Cuyamaca	
	Census Tract #: 209	EPA ID: Not reported	
	Inspection Date: 10/21/03	Reinspection Date: Not reported	
	Inspector Name: BSHIPLEY	Gas Station: Not reported	
	Facility Contact: PHILIP CAUZZA	Delinquent Flag: Not Delinquent	
	Property Owner: CAUZZA LILLIAN B TR (DCSD)		
	PO Address: 92070		
	Tank Owner: Not reported	Facility Phone : 760-782-9235	
	TO Address: Not reported		
	Last Update: 05/10/05		
	Last Delinquent Letter: Not reported		
	Last Letter Type: Not reported		
	Violation Notice Issued: Not reported		
	Map Code/Business Plan on File: Not reported		
	Business Plan Acceptance Date: Not reported		
	Reinspection Date Y2K Compatible: 10/21/06		
	HMMD DISCLOSURE INVENTORY:		
	Chemical Name: DIESEL 1X300, 1X550		
	Case Number: 68476-34-6		
	Item Number: DI18		
	Stored at 1 Time: Not reported		
	Measurement Units: Not reported		
	Carcinogen: No	Annual Qty String: Not reported	
	Quantity Stored At One Time: Not reported		
	Annual Quantity String: Not reported		
	1st Hazard Category: FIRE		
	2nd Hazard Category: CHRONIC		
	Chemical Name: GASOLINE		
	Case Number: 8006-61-9		
	Item Number: GA19		
	Stored at 1 Time: Not reported		
	Measurement Units: Not reported		
	Carcinogen: No	Annual Qty String: Not reported	
	Quantity Stored At One Time: Not reported		
	Annual Quantity String: Not reported		
	1st Hazard Category: FIRE		
	2nd Hazard Category: ACUTE		
	HMMD UNDERGROUND TANKS:		
	Tank Number: Not reported	Tank ID Number: Not reported	
	Capacity (Gal): Not reported	Tank Exempt: Not reported	
	Waste or Product: Not reported	Tank Contents: Not reported	
	HMMD WASTE STREAMS:		
	Inspection Date: Not reported	Waste Item #: Not reported	
	Waste Code: Not reported	Waste Name: Not reported	
	Qty at Inspection: Not reported	Annual Quantity: Not reported	

MAP FINDINGS  
FOCUS MAP 5

Map ID	Site	Database(s)	EPA ID Number
--------	------	-------------	---------------

**MESA CHIQUITA RANCH INC (Continued)**

**S104761407**

Measurement Unit: Not reported	Storage Method: Not reported
Treatment Method: Not reported	Haz Waste Hauler: Not reported
Waste Description: Not reported	Annual Qty String: Not reported
Carcinogen: No	
Carcinogen: No	
Quantity String: Not reported	

**HMMD VIOLATIONS:**

Inspection Date: Not reported	Occurrences: Not reported
Waste Code: Not reported	
Type of Violation: Not reported	
Violation Description:	

[Click this hyperlink](#) while viewing on your computer to access additional CA HMMD detail in the EDR Site Report.

7

**RICHARD AND FRANCES YOUNKINS  
24950 MESA GRANDE RD  
SANTA YSABEL, CA 92070**

**HIST UST U001572252  
N/A**

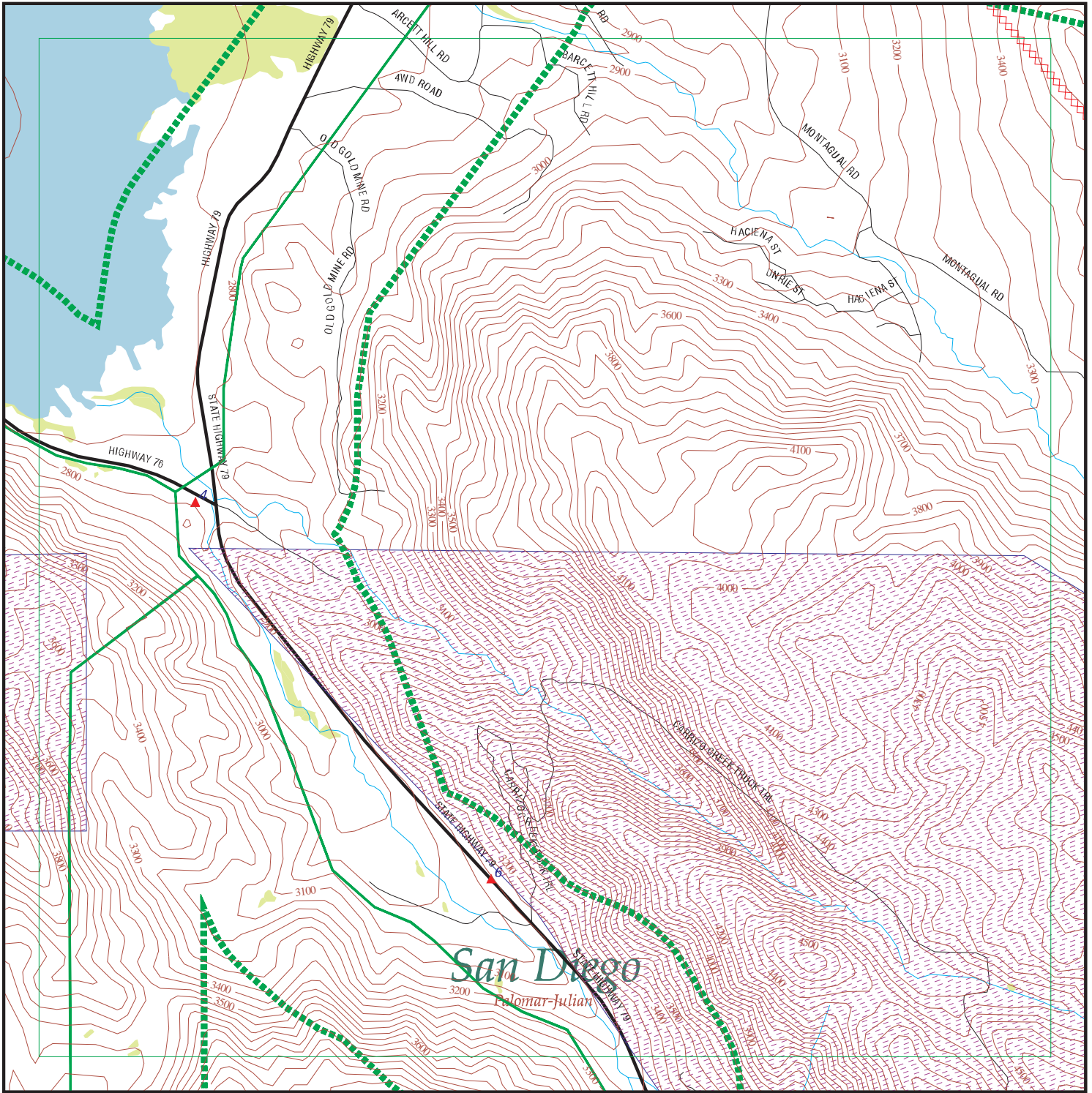
**UST HIST:**

Facility ID: 50007	Owner Name: RICHARD AND FRANCES YOUNKINS
Total Tanks: 1	Region: STATE
Owner Address: 24950 MESA GRANDE RD. SANTA YSABEL, CA 92070	
Tank Used for: PRODUCT	
Tank Num: 1	Container Num: 1
Tank Capacity: 00000288	Year Installed: 1978
Type of Fuel: UNLEADED	Tank Construction: 1/8" inches
Leak Detection: None	
Contact Name: NORM COZENS	Telephone: (619) 765-0774
Facility Type: Other	Other Type: RESIDENCE

FOCUS MAP 5 ORPHAN SUMMARY

City	EDR ID	Site Name	Site Address	Zip	Database(s)
JULIAN	S106063485	S D TRUST & SAVINGS	3691 HWY 78	92070	San Diego Co. HMMD
LAKE HENSHAW	S106923107	BARRETT STATION	HIGHWAY 76	92070	SWEEPS UST
MESA GRANDE	S100734999	MRS WILKINSON	BLACK CANYON RD	92070	San Diego Co. HMMD, SWEEPS UST
SANTA YSABEL	S106063106	RES NAVAL CONSTRUCTION-TACON90	29755 HWY 79	92070	San Diego Co. HMMD
SANTA YSABEL	S107537863		BLACK CANYON RD	92070	CDL
SANTA YSABEL	U001572240	CAMP DENVER C. FOX	HIGHWAY 67	92070	HIST UST
SANTA YSABEL	A100176237	HENSHAW STATION	26147 HWY. 76	92070	AST
SANTA YSABEL	S106061770	HENSHAW DAM	26142 HWY 76	92070	San Diego Co. HMMD
SANTA YSABEL	S106061857	SD CNTY CAMP DENVER FOX	24102 HWY 76	92070	San Diego Co. HMMD
SANTA YSABEL	S106061867	HENSHAW STATION USDA	26147 HWY 76	92070	San Diego Co. HMMD
SANTA YSABEL	S106062223	BARRETT STATION	27413 HWY 76	92070	San Diego Co. HMMD
SANTA YSABEL	S106062231	WARNER SPRINGS RESORT	31652 HWY 76	92070	San Diego Co. HMMD
SANTA YSABEL	S106071668	LAKE HENSHAW RESORT, INC	26439 HWY 76	92070	San Diego Co. HMMD
SANTA YSABEL	S106934232	WARNER SPRINGS RESORT	31652 HIGHWAY 76	92070	SWEEPS UST
SANTA YSABEL	U001572242	HENSHAW DAM	HIGHWAY 76	92070	HIST UST, SWEEPS UST
SANTA YSABEL	U001572243	HENSHAW STATION	HWY 76 / FS RD 11506	92070	HIST UST
SANTA YSABEL	S104565916	ERNEST MONETTI	30350 HWY 78	92070	HAZNET
SANTA YSABEL	S106060314	SANTA YSABEL CHEVRON	30350 HWY 78	92070	San Diego Co. HMMD
SANTA YSABEL	S106061505	SANTA YSABEL GARAGE	30352 HWY 78	92070	San Diego Co. HMMD
SANTA YSABEL	S106062788	PROFLAME GAS (LP)	30275 HWY 78	92070	San Diego Co. HMMD
SANTA YSABEL	S106065563	DUDLEY'S BAKERY	30218 HWY 78	92070	San Diego Co. HMMD
SANTA YSABEL	S106066024	OLD SANTA YSABEL INN/TEXACO	30263 HWY 78 / 79	92070	San Diego Co. HMMD
SANTA YSABEL	S106070119	MEYER ORCHARDS	3995 HWY 78	92070	San Diego Co. HMMD
SANTA YSABEL	1000419440	CALTRANS LAKE HENSHAW MTC STA	ROUTE 79 STAR ROUTE	92070	RCRA-SQG, FINDS
SANTA YSABEL	S105558049	LAKE HENSHAW MAINTENANCE FACIL	27174 HWY 79	92070	CA WDS
SANTA YSABEL	S106059605	CALTRANS/LAKE HENSHAW	27174 HWY 79	92070	San Diego Co. HMMD
SANTA YSABEL	S106061769	SANTA YSABEL RANCH INC	23238 HWY 79	92070	San Diego Co. HMMD
SANTA YSABEL	S106063105	CAMP MATAGUAY- BSA	27955 HWY 79	92070	San Diego Co. HMMD
SANTA YSABEL	S106070118	CARRISITO RANCH	25580 HWY 79	92070	San Diego Co. HMMD
SANTA YSABEL	S106070128	SANTA YSABEL RANCH	23238 HWY 79	92070	San Diego Co. HMMD
SANTA YSABEL	S106923933	CALTRANS-SANTA YSABEL	27174 HIGHWAY 79	92070	SWEEPS UST
SANTA YSABEL	S107145072	CALTRANS LK HENSHAW LANNY CHRONERT MS57	ROUTE 79 STAR ROUTE	92070	HAZNET
SANTA YSABEL	U001572244	LAKE HENSHAW	RTE 79 STAR ROUTE	92070	HIST UST
SANTA YSABEL	S103678483	ERNEST MORETTI	CORNER OF HWY 78 / 79	92070	HAZNET
SANTA YSABEL	S106931910	SANTA YSABEL SERVICE	30350 E HIGHWAY 78	92070	SWEEPS UST
SANTA YSABEL	S106931911	SANTA YSASEL SERVICE	30350 E HIGHWAY 78	92070	SWEEPS UST
SANTA YSABEL	U001572251	RANCHO ISABELLA	MESA GRANDE	92070	HIST UST
SANTA YSABEL	S106070100	HATFIELD CREEK EGG RANCH	24555 OLD JULIAN HWY	92070	San Diego Co. HMMD
SANTA YSABEL	S107530471		2.5 MI POST MARKER OF MESA GRANDE RD	92070	CDL
SANTA YSABEL	U001572248	MESA CHIQUITA RANCH INC.	STAR RT. 2	92070	HIST UST
SANTA YSABEL	S100833536	SANTA YSABEL	STATE HIGHWAYS 78 / 79	92070	CA BOND EXP. PLAN, REF
SANTA YSABLE	S104574878	CALTRANS DISTRICT 11-LAKE HENSHAW MAINT	ROUTE 79 STAR ROUTE	92070	HAZNET

# Focus Map 6

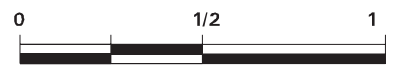


EDR DataMap™ - Environmental Atlas™

## Sunrise Power Link

### Legend

- |               |                         |             |                   |              |
|---------------|-------------------------|-------------|-------------------|--------------|
| Roads         | Waterways               | Powerlines  | Water             | Listed Sites |
| Major Roads   | Railroads               | Pipelines   | Superfund Sites   |              |
| Contour Lines | Study Boundary          | Fault Lines | Federal DOD Sites |              |
| Wetlands      | Indian Reservations BIA |             |                   |              |



Scale in Miles



FOCUS MAP 6 SUMMARY

<u>Database</u>	<u>Total Plotted</u>
<b><u>FEDERAL RECORDS</u></b>	
NPL	0
Proposed NPL	0
Delisted NPL	0
NPL RECOVERY	0
CERCLIS	0
CERC-NFRAP	0
CORRACTS	0
RCRA TSD	0
RCRA Lg. Quan. Gen.	0
RCRA Sm. Quan. Gen.	0
ERNS	0
HMIRS	0
US ENG CONTROLS	0
US INST CONTROL	0
DOD	0
FUDS	0
US BROWNFIELDS	0
CONSENT	0
ROD	0
UMTRA	0
ODI	0
TRIS	0
TSCA	0
FTTS	0
SSTS	0
PADS	0
MLTS	0
MINES	0
FINDS	0
RAATS	0
<b><u>STATE AND LOCAL RECORDS</u></b>	
AWP	0
Cal-Sites	0
CA Bond Exp. Plan	0
NFA	0
NFE	0
REF	0
SCH	0
Toxic Pits	0
State Landfill	0
CA WDS	0
WMUDS/SWAT	0
Cortese	0
SWRCY	0
LUST	0
CA FID UST	0

FOCUS MAP 6 SUMMARY

<u>Database</u>	<u>Total Plotted</u>
SLIC	0
UST	0
HIST UST	1
AST	0
SWEEPS UST	1
CHMIRS	1
Notify 65	0
DEED	0
VCP	0
DRYCLEANERS	0
WIP	0
CDL	0
HAZNET	1
EMI	0
 <b><u>TRIBAL RECORDS</u></b>	
INDIAN RESERV	2
INDIAN LUST	0
INDIAN UST	0
 <b><u>EDR PROPRIETARY RECORDS</u></b>	
Manufactured Gas Plants	0

NOTES:

Sites may be listed in more than one database

MAP FINDINGS  
FOCUS MAP 6

Map ID	Site	Database(s)	EPA ID Number
IND RES Region	<b>SANTA YSABEL INDIAN RESERVATION</b> <b>SANTA YSABEL INDIAN RESER (County), CA</b> FEDERAL INDIAN SITES: Feature : Indian Reservation Agency : BIA Name : Santa Ysabel Indian Reservation State : CA	INDIAN RESERV	CIND050548 N/A
IND RES Region	<b>SANTA YSABEL INDIAN RESERVATION</b> <b>SANTA YSABEL INDIAN RESER (County), CA</b> FEDERAL INDIAN SITES: Feature : Indian Reservation Agency : BIA Name : Santa Ysabel Indian Reservation State : CA	INDIAN RESERV	CIND050549 N/A
4	<b>JUNCTION 76 / 79</b> <b>LAKE HENSHAW, CA</b> CHMIRS: OES Control Number: 8904392 Extent of Release: Not reported Property Use: Lake/Pond/River Incident Date: 16-JAN-89 <b>Date Completed: 16-JAN-89</b> Time Completed : 2230 Agency Id Number : 37717 Agency Incident Number : 89-029 OES Incident Number : 8904392 Time Notified : 800 Surrounding Area : 936 Estimated Temperature : 70 Property Management : U More Than Two Substances Involved? : N Special Studies 1 : Not reported Special Studies 2 : Not reported Special Studies 3 : Not reported Special Studies 4 : Not reported Special Studies 5 : Not reported Special Studies 6 : Not reported Resp Agncy Personel # Of Decontaminated : 0 Others Number Of Decontaminated : 0 Others Number Of Injuries : 0 Others Number Of Fatalities : 0 Vehicle Make/year : Not reported Vehicle License Number : Not reported Vehicle State : Not reported Vehicle Id Number : Not reported CA/DOT/PUC/ICC Number : Not reported Company Name : Not reported Reporting Officer Name/ID : PAT HOY Report Date : 16-JAN-89 Comments : Not reported Facility Telephone Number : 619 236-2222 Waterway Involved : Not reported	CHMIRS	S100216704 N/A

MAP FINDINGS  
FOCUS MAP 6

Map ID Site Database(s) EPA ID Number

**(Continued)**

**S100216704**

Waterway : Not reported  
 Spill Site : Not reported  
 Cleanup By : Not reported  
 Containment : Not reported  
 What Happened : Not reported  
 Type : Not reported  
 Other : Not reported  
 Substance : Not Reported  
 E Date : 14-MAY-90  
 Contained : Not reported  
 Site Type : Not reported  
 Evacuations : Not reported  
 Num Of Injuries : Not reported  
 Num Of Fatalities : Not reported  
 Date/Time : Not reported  
 Year : 88-92  
 Agency : Not reported  
 BBLS : Not reported  
 Cups : Not reported  
 CUFT : Not reported  
 Gallons : Not reported  
 Grams : Not reported  
 Pounds : Not reported  
 Liters : Not reported  
 Ounces : Not reported  
 Pints : Not reported  
 Quarts : Not reported  
 Sheen : Not reported  
 Tons : Not reported  
 Unknown : Not reported  
 Description : Not reported  
 Incident date : Not reported  
 Admin Agency : Not reported  
 OES date : Not reported  
 OES time : Not reported  
 OES notification : Not reported  
 Amount : Not reported

4

**REY RIVER RANCH  
 23503 HWY 76  
 SANTA YSABEL, CA 92070**

**HAZNET S103984203  
 N/A**

HAZNET:  
 Gepaid: CAC000911104  
 TSD EPA ID: CAT080031628  
 Gen County: San Diego  
 Tsd County: Kern  
 Tons: .4170  
 Facility Address 2: Not reported  
 Waste Category: Waste oil and mixed oil  
 Disposal Method: Recycler  
 Contact: SW VEJTESA  
 Telephone: (000) 000-0000  
 Mailing Name: Not reported  
 Mailing Address: 23503 HWY 76  
 SANTA YSABEL, CA 92070  
 County San Diego

MAP FINDINGS  
FOCUS MAP 6

Map ID	Site	Database(s)	EPA ID Number
--------	------	-------------	---------------

6	<b>SANTA YSABEL RANCH INC 23238 HIGHWAY 79 SANTA YSABEL, CA 92070</b>	<b>HIST UST SWEEPS UST</b>	<b>U001572253 N/A</b>
---	---	--------------------------------	---------------------------

UST HIST:

Facility ID:	31530	Owner Name:	SANTA YSABEL RANCH INC.
Total Tanks:	1	Region:	STATE
Owner Address:	23238 HWY 79 SANTA YSABEL, CA 92070		
Tank Used for:	PRODUCT		
Tank Num:	1	Container Num:	1 SYR
Tank Capacity:	00000500	Year Installed:	Not reported
Type of Fuel:	REGULAR	Tank Construction:	1/8 inches
Leak Detection:	Visual		
Contact Name:	VICTOR CAUZZA	Telephone:	(619) 765-0116
Facility Type:	Other	Other Type:	FARM

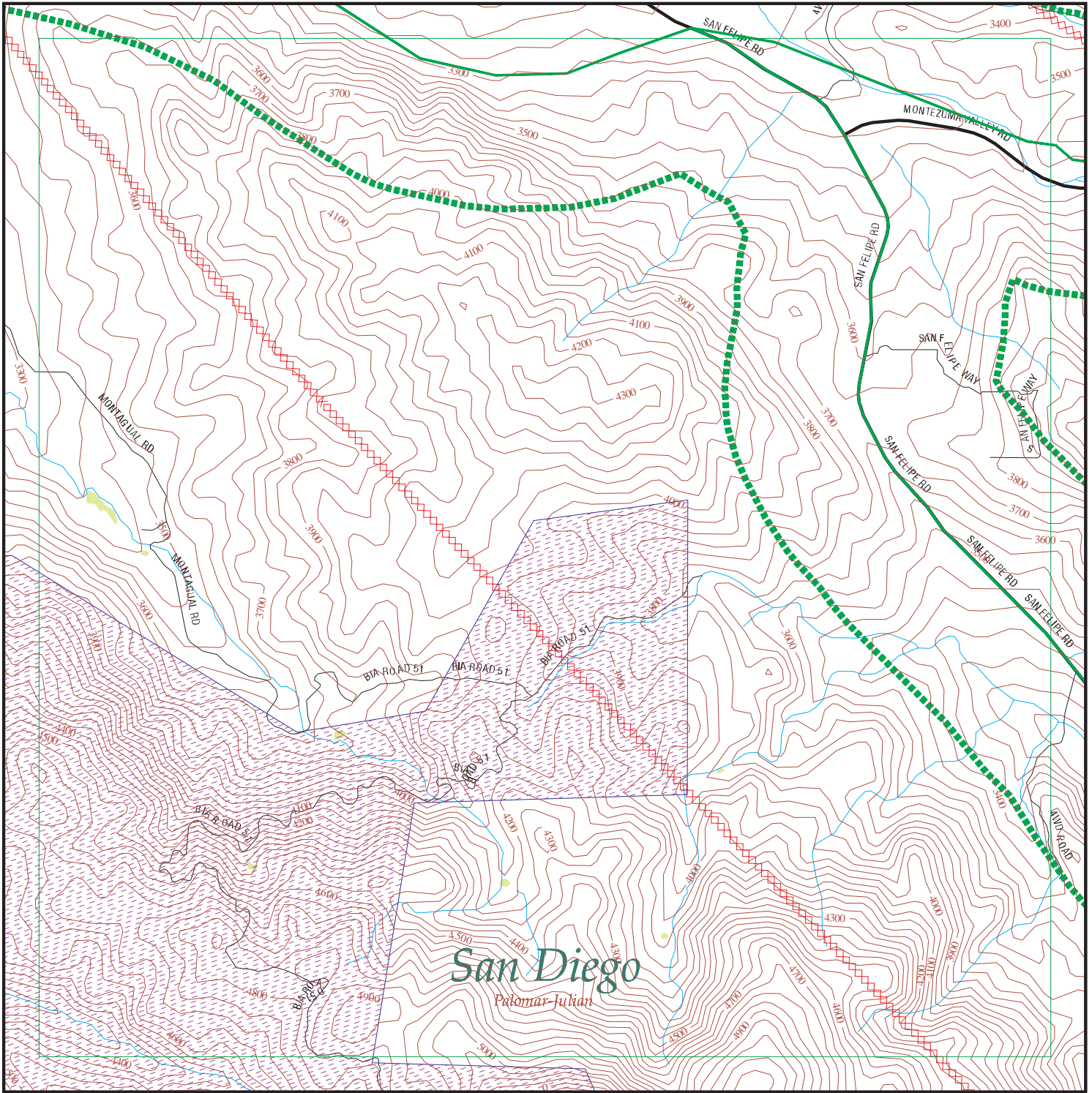
SWEEPS:

Status :	Not reported
Comp Number :	20802
Number :	Not reported
Board Of Equalization :	44-023336
Ref Date :	Not reported
Act Date :	Not reported
Created Date :	Not reported
Tank Status :	Not reported
Owner Tank Id :	Not reported
Swrcb Tank Id :	37-000-020802-000001
Actv Date :	Not reported
Capacity :	500
Tank Use :	M.V. FUEL
Stg :	PRODUCT
Content :	LEADED
Number Of Tanks :	1

FOCUS MAP 6 ORPHAN SUMMARY

City	EDR ID	Site Name	Site Address	Zip	Database(s)
SANTA YSABEL	S104565916	ERNEST MONETTI	30350 HWY 78	92070	HAZNET
SANTA YSABEL	1000419440	CALTRANS LAKE HENSHAW MTC STA	ROUTE 79 STAR ROUTE	92070	RCRA-SQG, FINDS
SANTA YSABEL	S107145072	CALTRANS LK HENSHAW LANNY CHRONERT MS57	ROUTE 79 STAR ROUTE	92070	HAZNET
SANTA YSABEL	S103678483	ERNEST MORETTI	CORNER OF HWY 78 / 79	92070	HAZNET
SANTA YSABEL	S104574878	CALTRANS DISTRICT 11-LAKE HENSHAW MAINT	ROUTE 79 STAR ROUTE	92070	HAZNET
SUNSHINE SUMMIT	S106879803	SD CNTY RCS SUNSHINE SUMMIT (S	35469 SR-79	92086	San Diego Co. HMMD
WARNER SPGS	S107148402	SUNSHINE SUMMIT INC	35230 HWY 79	92086	HAZNET
WARNER SPRING	S106071113	VERIZON WIRELESS - WARNER HOT	31652 SR-79	92086	San Diego Co. HMMD
WARNER SPRINGS	A100176447	OAK GROVE STATION	37560 HWY. 79	92086	AST
WARNER SPRINGS	S102434866	PACIFIC BELL AT WARNER SPRINGS	HWY 79	92086	LUST, Cortese
WARNER SPRINGS	S104572294	OAK GROVE FIRE STATION	37560 HWY 79 SOUTH	92086	HAZNET
WARNER SPRINGS	S105033937	PUERTA LA CRUZ CC#14	32363 HWY 79	92086	HAZNET
WARNER SPRINGS	S106060458	WARNER SPRINGS RANCH SERV STN	31652 HWY 79	92086	San Diego Co. HMMD
WARNER SPRINGS	S106060549	WARNER UNION SCHOOL DISTRICT	30951 HWY 79	92086	San Diego Co. HMMD
WARNER SPRINGS	S106061794	CDF-PUERTA LA CRUZ C C	32363 HWY 79	92086	San Diego Co. HMMD
WARNER SPRINGS	S106061795	SUNSHINE SUMMIT STORE	35150 HWY 79	92086	San Diego Co. HMMD
WARNER SPRINGS	S106061796	CDF-WARNER SPRINGS STATION	31049 HWY 79	92086	San Diego Co. HMMD
WARNER SPRINGS	S106061797	SBC WNSPCA12/DB186	HWY 79	92086	San Diego Co. HMMD
WARNER SPRINGS	S106061852	OAK GROVE STATION USDA FOREST	37560 HWY 79	92086	San Diego Co. HMMD
WARNER SPRINGS	S106061860	WARNER SPRINGS	HWY 79	92086	San Diego Co. HMMD
WARNER SPRINGS	S106061934	V&M SUNSHINE SUMMIT	35230 HWY 79	92086	San Diego Co. HMMD
WARNER SPRINGS	S106062342	STRICKLAND AUTOMOTIVE	35230 HWY 79	92086	San Diego Co. HMMD
WARNER SPRINGS	S106063070	WARNER SPRINGS AIRPORT	31930 HWY 79	92086	San Diego Co. HMMD
WARNER SPRINGS	S106063491	WARNER SPRINGS RANCH	31425 HWY 79	92086	San Diego Co. HMMD
WARNER SPRINGS	S106064937	COUNTY LINE FEED & LIQUOR	23446 HWY 79	92086	San Diego Co. HMMD
WARNER SPRINGS	S106069414	USN REMOTE TRAINING SITE	32631 HWY 79	92086	San Diego Co. HMMD
WARNER SPRINGS	S106932269	SKY SAILING	31930 HIGHWAY 79	92086	SWEEPS UST
WARNER SPRINGS	S106934229	WARNER SPRINGS	HIGHWAY 79	92086	SWEEPS UST
WARNER SPRINGS	S106934231	WARNER SPRINGS RANCH SERV STN	31652 HIGHWAY 79	92086	SWEEPS UST
WARNER SPRINGS	S106934398	WESTFORK HONOR CAMP - STATION	HWY 79 5 MI NORH WAR	92086	SWEEPS UST
WARNER SPRINGS	U001572518	WARNER SPRINGS	HIGHWAY 79 38 N/O WARNER SPRIN	92086	HIST UST
WARNER SPRINGS	U003942889	V&M SUNSHINE SUMMIT	35230 HIGHWAY 79	92086	UST
WARNER SPRINGS	U001572521	WESTFORK HONOR CAMP - STATION	HIGHWAY 79, 5 MILE NORTH - WAR	92086	HIST UST
WARNER SPRINGS	S103679414	US NAVY UNDERSEA WARFARE ENG STA	NORTHWEST HWY 79	92086	HAZNET
WARNER SPRINGS	S101272850	SERE CAMP, WARNER SPRINGS	NORTH OF RTE. 79 ON LOST VALLEY RD.	92086	REF
WARNER SPRINGS	S106932667	SUMMET CENTER	SMT CT HWY 79	92086	SWEEPS UST

# Focus Map 7

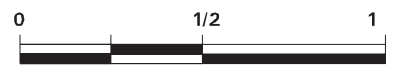


EDR DataMap™ - Environmental Atlas™

## Sunrise Power Link

### Legend

- |               |                |                         |                   |              |
|---------------|----------------|-------------------------|-------------------|--------------|
| Roads         | Waterways      | Powerlines              | Water             | Listed Sites |
| Major Roads   | Railroads      | Pipelines               | Superfund Sites   |              |
| Contour Lines | Study Boundary | Fault Lines             | Federal DOD Sites |              |
| Wetlands      |                | Indian Reservations BIA |                   |              |



Scale in Miles

## FOCUS MAP 7 SUMMARY

Database	Total Plotted
<b><u>FEDERAL RECORDS</u></b>	
NPL	0
Proposed NPL	0
Delisted NPL	0
NPL RECOVERY	0
CERCLIS	0
CERC-NFRAP	0
CORRACTS	0
RCRA TSD	0
RCRA Lg. Quan. Gen.	0
RCRA Sm. Quan. Gen.	0
ERNS	0
HMIRS	0
US ENG CONTROLS	0
US INST CONTROL	0
DOD	0
FUDS	0
US BROWNFIELDS	0
CONSENT	0
ROD	0
UMTRA	0
ODI	0
TRIS	0
TSCA	0
FTTS	0
SSTS	0
PADS	0
MLTS	0
MINES	0
FINDS	0
RAATS	0
<b><u>STATE AND LOCAL RECORDS</u></b>	
AWP	0
Cal-Sites	0
CA Bond Exp. Plan	0
NFA	0
NFE	0
REF	0
SCH	0
Toxic Pits	0
State Landfill	0
CA WDS	0
WMUDS/SWAT	0
Cortese	0
SWRCY	0
LUST	0
CA FID UST	0



FOCUS MAP 7 SUMMARY

<u>Database</u>	<u>Total Plotted</u>
SLIC	0
UST	0
HIST UST	0
AST	0
SWEEPS UST	0
CHMIRS	0
Notify 65	0
DEED	0
VCP	0
DRYCLEANERS	0
WIP	0
CDL	0
HAZNET	0
EMI	0
 <b><u>TRIBAL RECORDS</u></b>	
INDIAN RESERV	1
INDIAN LUST	0
INDIAN UST	0
 <b><u>EDR PROPRIETARY RECORDS</u></b>	
Manufactured Gas Plants	0

NOTES:

Sites may be listed in more than one database

MAP FINDINGS  
FOCUS MAP 7

<u>Map ID</u>	<u>Site</u>	<u>Database(s)</u>	<u>EPA ID Number</u>
<b>IND RES Region</b>	<b>SANTA YSABEL INDIAN RESERVATION</b> <b>SANTA YSABEL INDIAN RESER (County), CA</b> FEDERAL INDIAN SITES: Feature : Indian Reservation Agency : BIA Name : Santa Ysabel Indian Reservation State : CA	<b>INDIAN RESERV</b>	<b>CIND050549 N/A</b>

FOCUS MAP 7 ORPHAN SUMMARY

City	EDR ID	Site Name	Site Address	Zip	Database(s)
JULIAN	S105085395	JULIAN UNION ELEMENTARY SCHOOL DISTRICT	1704 HWY 78	92036	HAZNET
JULIAN	S105725973	JULIAN AUTO BODY & PAINT	3582 HWY 78	92036	HAZNET, San Diego Co. HMMD
JULIAN	S106088895	VIRGIL & JOAN HAMBLIN	3882 HWY 79	92036	HAZNET
JULIAN	S104569242	CNTY SAN DIEGO/DEPT GENERAL SERVICES	39545 GREAT SO STAGE ROUTE OF 1849	92036	HAZNET
JULIAN	S105088837	SAN DIEGO COUNTY - ENVIRO HEALTH	1524 N HWY 78	92036	HAZNET
JULIAN	S103619760	ANTHONY MALONEY	100 YDS FROM HWY 78, 5 MILES	92036	HAZNET
SANTA YSABEL	S104565916	ERNEST MONETTI	30350 HWY 78	92070	HAZNET
SANTA YSABEL	1000419440	CALTRANS LAKE HENSHAW MTC STA	ROUTE 79 STAR ROUTE	92070	RCRA-SQG, FINDS
SANTA YSABEL	S107145072	CALTRANS LK HENSHAW LANNY CHRONERT MS57	ROUTE 79 STAR ROUTE	92070	HAZNET
SANTA YSABEL	S103678483	ERNEST MORETTI	CORNER OF HWY 78 / 79	92070	HAZNET
SANTA YSABEL	S104574878	CALTRANS DISTRICT 11-LAKE HENSHAW MAINT	ROUTE 79 STAR ROUTE	92070	HAZNET
SUNSHINE SUMMIT	S106879803	SD CNTY RCS SUNSHINE SUMMIT (S	35469 SR-79	92086	San Diego Co. HMMD
WARNER SPGS	S107148402	SUNSHINE SUMMIT INC	35230 HWY 79	92086	HAZNET
WARNER SPRING	S106071113	VERIZON WIRELESS - WARNER HOT	31652 SR-79	92086	San Diego Co. HMMD
WARNER SPRINGS	A100176447	OAK GROVE STATION	37560 HWY. 79	92086	AST
WARNER SPRINGS	S102434866	PACIFIC BELL AT WARNER SPRINGS	HWY 79	92086	LUST, Cortese
WARNER SPRINGS	S104572294	OAK GROVE FIRE STATION	37560 HWY 79 SOUTH	92086	HAZNET
WARNER SPRINGS	S105033937	PUERTA LA CRUZ CC#14	32363 HWY 79	92086	HAZNET
WARNER SPRINGS	S106060458	WARNER SPRINGS RANCH SERV STN	31652 HWY 79	92086	San Diego Co. HMMD
WARNER SPRINGS	S106060549	WARNER UNION SCHOOL DISTRICT	30951 HWY 79	92086	San Diego Co. HMMD
WARNER SPRINGS	S106061794	CDF-PUERTA LA CRUZ C C	32363 HWY 79	92086	San Diego Co. HMMD
WARNER SPRINGS	S106061795	SUNSHINE SUMMIT STORE	35150 HWY 79	92086	San Diego Co. HMMD
WARNER SPRINGS	S106061796	CDF-WARNER SPRINGS STATION	31049 HWY 79	92086	San Diego Co. HMMD
WARNER SPRINGS	S106061797	SBC WNSPCA12/DB186	HWY 79	92086	San Diego Co. HMMD
WARNER SPRINGS	S106061852	OAK GROVE STATION USDA FOREST	37560 HWY 79	92086	San Diego Co. HMMD
WARNER SPRINGS	S106061860	WARNER SPRINGS	HWY 79	92086	San Diego Co. HMMD
WARNER SPRINGS	S106061934	V&M SUNSHINE SUMMIT	35230 HWY 79	92086	San Diego Co. HMMD
WARNER SPRINGS	S106062342	STRICKLAND AUTOMOTIVE	35230 HWY 79	92086	San Diego Co. HMMD
WARNER SPRINGS	S106063070	WARNER SPRINGS AIRPORT	31930 HWY 79	92086	San Diego Co. HMMD
WARNER SPRINGS	S106063491	WARNER SPRINGS RANCH	31425 HWY 79	92086	San Diego Co. HMMD
WARNER SPRINGS	S106064937	COUNTY LINE FEED & LIQUOR	23446 HWY 79	92086	San Diego Co. HMMD
WARNER SPRINGS	S106069414	USN REMOTE TRAINING SITE	32631 HWY 79	92086	San Diego Co. HMMD
WARNER SPRINGS	S106932269	SKY SAILING	31930 HIGHWAY 79	92086	SWEEPS UST
WARNER SPRINGS	S106934229	WARNER SPRINGS	HIGHWAY 79	92086	SWEEPS UST
WARNER SPRINGS	S106934231	WARNER SPRINGS RANCH SERV STN	31652 HIGHWAY 79	92086	SWEEPS UST
WARNER SPRINGS	S106934398	WESTFORK HONOR CAMP - STATION	HWY 79 5 MI NORH WAR	92086	SWEEPS UST
WARNER SPRINGS	U001572518	WARNER SPRINGS	HIGHWAY 79 38 N/O WARNER SPRIN	92086	HIST UST
WARNER SPRINGS	U003942889	V&M SUNSHINE SUMMIT	35230 HIGHWAY 79	92086	UST
WARNER SPRINGS	U001572521	WESTFORK HONOR CAMP - STATION	HIGHWAY 79, 5 MILE NORTH - WAR	92086	HIST UST
WARNER SPRINGS	S103679414	US NAVY UNDERSEA WARFARE ENG STA	NORTHWEST HWY 79	92086	HAZNET
WARNER SPRINGS	S101272850	SERE CAMP, WARNER SPRINGS	NORTH OF RTE. 79 ON LOST VALLEY RD.	92086	REF
WARNER SPRINGS	S106932667	SUMMET CENTER	SMT CT HWY 79	92086	SWEEPS UST