

MAP FINDINGS  
FOCUS MAP 46

Map ID	Site	Database(s)	EPA ID Number
	<p><b>RANCH CLEANERS (Continued)</b></p> <p>County San Diego</p> <p><a href="#">Click this hyperlink</a> while viewing on your computer to access 20 additional CA HAZNET record(s) in the EDR Site Report.</p>		<b>S100943211</b>
<b>48</b>	<p><b>FUGI TRUCOLOR, INC</b> <b>13173-1 BLACK MTN RD</b> <b>SAN DIEGO, CA 92129</b></p> <p>HAZNET:</p> <p>Gepaid: CAL000043279 TSD EPA ID: CAD003963592 Gen County: San Diego Tsd County: Santa Clara Tons: .2100 Facility Address 2: Not reported Waste Category: Metal sludge - Alkaline solution (pH &lt;UN-&gt; 12.5) with metals (antimony, arsenic, barium, beryllium, cadmium, chromium, cobalt, copper, lead, mercury, molybdenum, nickel, selenium, silver, thallium, vanadium, and zinc)</p> <p>Disposal Method: Recycler Contact: FUGI PHOTO FILM USA, INC Telephone: (914) 592-1325 Mailing Name: Not reported Mailing Address: 9240 CLAIREMONT MESA BLVD SAN DIEGO, CA 92123 - 1212</p> <p>County San Diego</p> <p>Gepaid: CAL000043279 TSD EPA ID: CAD003963592 Gen County: San Diego Tsd County: Santa Clara Tons: .1400 Facility Address 2: Not reported Waste Category: Metal sludge - Alkaline solution (pH &lt;UN-&gt; 12.5) with metals (antimony, arsenic, barium, beryllium, cadmium, chromium, cobalt, copper, lead, mercury, molybdenum, nickel, selenium, silver, thallium, vanadium, and zinc)</p> <p>Disposal Method: Recycler Contact: FUGI PHOTO FILM USA, INC Telephone: (914) 592-1325 Mailing Name: Not reported Mailing Address: 9240 CLAIREMONT MESA BLVD SAN DIEGO, CA 92123 - 1212</p> <p>County San Diego</p> <p>Gepaid: CAL000043279 TSD EPA ID: CAD003963592 Gen County: San Diego Tsd County: Santa Clara Tons: .0175 Facility Address 2: Not reported Waste Category: Pesticides and other waste associated with pesticide production Disposal Method: Recycler Contact: FUGI PHOTO FILM USA, INC Telephone: (914) 592-1325 Mailing Name: Not reported Mailing Address: 9240 CLAIREMONT MESA BLVD SAN DIEGO, CA 92123 - 1212</p> <p>County San Diego</p>	<b>HAZNET</b>	<b>S103628164</b> <b>N/A</b>

MAP FINDINGS  
FOCUS MAP 46

Map ID	Site	Database(s)	EPA ID Number
--------	------	-------------	---------------

48	<b>RANCH CLEANERS</b> <b>13173 BLACK MOUNTAIN RD #7</b> <b>SAN DIEGO, CA 92129</b>	<b>FINDS</b>	<b>1006826474</b>
		<b>EMI</b>	<b>11001385541</b>

FINDS:

Other Pertinent Environmental Activity Identified at Site:  
NATIONAL EMISSIONS INVENTORY

EMISSIONS :

Year : 1999  
 Facility ID : 90148  
 Air District Code : SD  
 SIC Code : 7216  
 Air Basin : SD  
 Air District Name : SAN DIEGO COUNTY APCD  
 Community Health Air Pollution Info System : Not reported  
 Consolidated Emission Reporting Rule : Not reported  
 County Code : 37  
 County ID : 37  
 Total Organic Hydrocarbon Gases Tons/Yr: 1  
 Reactive Organic Gases Tons/Yr: 0  
 Carbon Monoxide Emissions Tons/Yr: 0  
 NOX - Oxides of Nitrogen Tons/Yr: 0  
 SOX - Oxides of Sulphur Tons/Yr: 0  
 Particulate Matter Tons/Yr : 0  
 Part. Matter 10 Micrometers and Smaller Tons/Yr : 0

Year : 2001  
 Facility ID : 90148  
 Air District Code : SD  
 SIC Code : 7216  
 Air Basin : SD  
 Air District Name : SAN DIEGO COUNTY APCD  
 Community Health Air Pollution Info System : Not reported  
 Consolidated Emission Reporting Rule : Not reported  
 County Code : 37  
 County ID : 37  
 Total Organic Hydrocarbon Gases Tons/Yr: 1  
 Reactive Organic Gases Tons/Yr: 0  
 Carbon Monoxide Emissions Tons/Yr: 0  
 NOX - Oxides of Nitrogen Tons/Yr: 0  
 SOX - Oxides of Sulphur Tons/Yr: 0  
 Particulate Matter Tons/Yr : 0  
 Part. Matter 10 Micrometers and Smaller Tons/Yr : 0

Year : 2002  
 Facility ID : 90148  
 Air District Code : SD  
 SIC Code : 7216  
 Air Basin : SD  
 Air District Name : SAN DIEGO COUNTY APCD  
 Community Health Air Pollution Info System : Not reported  
 Consolidated Emission Reporting Rule : Not reported  
 County Code : 37  
 County ID : 37  
 Total Organic Hydrocarbon Gases Tons/Yr: 1  
 Reactive Organic Gases Tons/Yr: 0  
 Carbon Monoxide Emissions Tons/Yr: 0  
 NOX - Oxides of Nitrogen Tons/Yr: 0  
 SOX - Oxides of Sulphur Tons/Yr: 0

MAP FINDINGS  
FOCUS MAP 46

Map ID Site Database(s) EPA ID Number

**RANCH CLEANERS (Continued)**

1006826474

Particulate Matter Tons/Yr : 0  
 Part. Matter 10 Micrometers and Smaller Tons/Yr : 0  
  
 Year : 2003  
 Facility ID : 90148  
 Air District Code : SD  
 SIC Code : 7216  
 Air Basin : SD  
 Air District Name : SAN DIEGO COUNTY APCD  
 Community Health Air Pollution Info System : Not reported  
 Consolidated Emission Reporting Rule : Not reported  
 County Code : 37  
 County ID : 37  
 Total Organic Hydrocarbon Gases Tons/Yr: 1  
 Reactive Organic Gases Tons/Yr: 0  
 Carbon Monoxide Emissions Tons/Yr: 0  
 NOX - Oxides of Nitrogen Tons/Yr: 0  
 SOX - Oxides of Sulphur Tons/Yr: 0  
 Particulate Matter Tons/Yr : 0  
 Part. Matter 10 Micrometers and Smaller Tons/Yr : 0

48

**RITZ CAMERA CENTER**  
**13173 BLACK MOUNTAIN RD**  
**SAN DIEGO, CA 92129**

San Diego Co. HMMD S106062349  
 N/A

HMMD:

Facility ID: 125999	Business Code: 6HK18
Inactive Indicator: Inactive	Permit Expiration: Not reported
SIC: Not reported	2nd Name: Not reported
Owner: Not reported	
Mailing Address: BELTSVILLE MD 20705	
Corporate Code: Not reported	Fire Dept District: San Diego
Census Tract #: 170.3	EPA ID: CAL000049739
Inspection Date: 08/03/00	Reinspection Date: Not reported
Inspector Name: LEGACY	Gas Station: Not reported
Facility Contact: ERICA KEMP	Delinquent Flag: Not Delinquent
Property Owner: RPTC II L L C	
PO Address: 92014	
Tank Owner: Not reported	Facility Phone : 858-484-9122
TO Address: Not reported	
Last Update: 05/10/05	
Last Delinquent Letter: Not reported	
Last Letter Type: Not reported	
Violation Notice Issued: Not reported	
Map Code/Business Plan on File: Not reported	
Business Plan Acceptance Date: Not reported	
Reinspection Date Y2K Compatible: Not reported	

HMMD DISCLOSURE INVENTORY:

Chemical Name: Not reported	
Case Number: Not reported	
Item Number: Not reported	
Stored at 1 Time: Not reported	
Measurement Units: Not reported	
Carcinogen: No	Annual Qty String: Not reported
Quantity Stored At One Time: Not reported	
Annual Quantity String: Not reported	

MAP FINDINGS  
FOCUS MAP 46

Map ID	Site	Database(s)	EPA ID Number
--------	------	-------------	---------------

**RITZ CAMERA CENTER (Continued)**

**S106062349**

1st Hazard Category:	Not reported		
2nd Hazard Category:	Not reported		
<b>HMMD UNDERGROUND TANKS:</b>			
Tank Number:	Not reported	Tank ID Number:	Not reported
Capacity (Gal):	Not reported	Tank Exempt:	Not reported
Waste or Product:	Not reported	Tank Contents:	Not reported
<b>HMMD WASTE STREAMS:</b>			
Inspection Date:	Not reported	Waste Item #:	Not reported
Waste Code:	Not reported	Waste Name:	Not reported
Qnty at Inspection:	Not reported	Annual Quantity:	Not reported
Measurement Unit:	Not reported		
Treatment Method:	Not reported	Storage Method:	Not reported
Waste Description:	Not reported	Haz Waste Hauler:	Not reported
Carcinogen:	No		
Carcinogen:	No	Annual Qty String:	Not reported
Quantity String:	Not reported		
<b>HMMD VIOLATIONS:</b>			
Inspection Date:	Not reported	Occurrences:	Not reported
Waste Code:	Not reported		
Type of Violation:	Not reported		
Violation Description:			

[Click this hyperlink](#) while viewing on your computer to access additional CA HMMD detail in the EDR Site Report.

48

**RANCH CLEANERS  
13173 BLACK MOUNTAIN RD STE 7  
SAN DIEGO, CA 92129**

**San Diego Co. HMMD  
CLEANERS S106062265  
N/A**

CA Cleaners:

Inactive Date:	Not reported
EPA Id:	CAL000220247
Facility Address 2 :	Not reported
NAICS Code :	81232
Facility Active :	Yes
Mail Name :	Not reported
Mailing Address:	13173 BLACK MOUNTAIN RD STE 7 SAN DIEGO, CA 92129
Owner Name :	YOUNG SEO
Mailing Address:	13173 BLACK MOUNTAIN RD STE 7 SAN DIEGO, CA 92129
Owner Telephone :	8585381050
Contact Name :	YOUNG SEO/OWNER
Mailing Address:	13173 BLACK MOUNTAIN RD STE 7 SAN DIEGO, CA 92129
Contact Telephone :	8585381050
Region Code :	4
Create Date :	11/27/2000
SIC Description :	Power Laundries, Family and Commercial
NAICS Description :	Drycleaning and Laundry Services (except Coin-Operated)
Inactive Date:	Not reported
EPA Id:	CAL000220247
Facility Address 2 :	Not reported
NAICS Code :	81232
Facility Active :	Yes
Mail Name :	Not reported

MAP FINDINGS  
FOCUS MAP 46

Map ID Site Database(s) EPA ID Number

**RANCH CLEANERS (Continued)**

**S106062265**

Mailing Address: 13173 BLACK MOUNTAIN RD STE 7  
SAN DIEGO, CA 92129

Owner Name : YOUNG SEO  
Mailing Address: 13173 BLACK MOUNTAIN RD STE 7  
SAN DIEGO, CA 92129

Owner Telephone : 8585381050  
Contact Name : YOUNG SEO/OWNER  
Mailing Address: 13173 BLACK MOUNTAIN RD STE 7  
SAN DIEGO, CA 92129

Contact Telephone : 8585381050  
Region Code : 4  
Create Date : 11/27/2000  
SIC Description : Garment Pressing, and Agents for Laundries and Drycleaners  
NAICS Description : Drycleaning and Laundry Services (except Coin-Operated)

Inactive Date: Not reported  
EPA Id: CAL000220247  
Facility Address 2 : Not reported  
NAICS Code : 81232  
Facility Active : Yes  
Mail Name : Not reported  
Mailing Address: 13173 BLACK MOUNTAIN RD STE 7  
SAN DIEGO, CA 92129

Owner Name : YOUNG SEO  
Mailing Address: 13173 BLACK MOUNTAIN RD STE 7  
SAN DIEGO, CA 92129

Owner Telephone : 8585381050  
Contact Name : YOUNG SEO/OWNER  
Mailing Address: 13173 BLACK MOUNTAIN RD STE 7  
SAN DIEGO, CA 92129

Contact Telephone : 8585381050  
Region Code : 4  
Create Date : 11/27/2000  
SIC Description : Drycleaning Plants, Except Rug Cleaning  
NAICS Description : Drycleaning and Laundry Services (except Coin-Operated)

Inactive Date: Not reported  
EPA Id: CAL000220247  
Facility Address 2 : Not reported  
NAICS Code : 81232  
Facility Active : Yes  
Mail Name : Not reported  
Mailing Address: 13173 BLACK MOUNTAIN RD STE 7  
SAN DIEGO, CA 92129

Owner Name : YOUNG SEO  
Mailing Address: 13173 BLACK MOUNTAIN RD STE 7  
SAN DIEGO, CA 92129

Owner Telephone : 8585381050  
Contact Name : YOUNG SEO/OWNER  
Mailing Address: 13173 BLACK MOUNTAIN RD STE 7  
SAN DIEGO, CA 92129

Contact Telephone : 8585381050  
Region Code : 4  
Create Date : 11/27/2000  
SIC Description : Laundry and Garment Services, NEC (except diaper service and clothing alteration and repair)  
NAICS Description : Drycleaning and Laundry Services (except Coin-Operated)

MAP FINDINGS  
FOCUS MAP 46

Map ID Site Database(s) EPA ID Number

**RANCH CLEANERS (Continued)**

**S106062265**

**HMMD:**

Facility ID:	125227	Business Code:	6HK53
Inactive Indicator:	Active	Permit Expiration:	Not reported
SIC:	Not reported	2nd Name:	Not reported
Owner:	Not reported		
Mailing Address:	SAN DIEGO CA 92129		
Corporate Code:	Not reported	Fire Dept District:	San Diego
Census Tract #:	170.3	EPA ID:	CAL000045648
Inspection Date:	08/13/03	Reinspection Date:	Not reported
Inspector Name:	MSEDGHI	Gas Station:	Not reported
Facility Contact:	YOUNG SEO	Delinquent Flag:	Not Delinquent
Property Owner:	RPTC II L L C		
PO Address:	92014	Facility Phone :	858-538-1050
Tank Owner:	Not reported		
TO Address:	Not reported		
Last Update:	05/10/05		
Last Delinquent Letter:	Not reported		
Last Letter Type:	Not reported		
Violation Notice Issued:	Not reported		
Map Code/Business Plan on File:	Not reported		
Business Plan Acceptance Date:	Not reported		
Reinspection Date Y2K Compatible:	02/13/05		

**HMMD DISCLOSURE INVENTORY:**

Chemical Name:	PERCHLOROETHYLENE FLUID, TETRACHLOROETHYLENE, CL2CCL2, 99%: PERC		
Case Number:	127-18-4		
Item Number:	PE26		
Stored at 1 Time:	Not reported		
Measurement Units:	Not reported		
Carcinogen:	No	Annual Qty String:	Not reported
Quantity Stored At One Time:	Not reported		
Annual Quantity String:	Not reported		
1st Hazard Category:	ACUTE		
2nd Hazard Category:	CHRONIC		

**HMMD UNDERGROUND TANKS:**

Tank Number:	Not reported	Tank ID Number:	Not reported
Capacity (Gal):	Not reported	Tank Exempt:	Not reported
Waste or Product:	Not reported	Tank Contents:	Not reported

**HMMD WASTE STREAMS:**

Inspection Date:	08/13/03	Waste Item #:	251
Waste Code:	251	Waste Name:	STILL BOTTOMS W/HALO
Qty at Inspection:	15	Annual Quantity:	90
Measurement Unit:	GAL		
Treatment Method:	001 RECYCLE	Storage Method:	METAL DRUM
Waste Description:	PERCHLOROETHYLENE MUCK	Haz Waste Hauler:	2102 TECHNICHEM
Carcinogen:	No		
Carcinogen:	No	Annual Qty String:	90
Quantity String:	15		

**HMMD VIOLATIONS:**

Inspection Date:	06/04/99	Occurrences:	Not reported
Waste Code:	Not reported		
Type of Violation:	6HV0202		
Violation Description:	WASTE CONTAINER W/O LABELS		

MAP FINDINGS  
FOCUS MAP 46

Map ID	Site	Database(s)	EPA ID Number
--------	------	-------------	---------------

**RANCH CLEANERS (Continued)**

**S106062265**

Inspection Date: 06/04/99 Occurrences: Not reported  
 Waste Code: Not reported  
 Type of Violation: 6HV0401  
 Violation Description: TRAINING RECORDS UNAVAILABLE

Inspection Date: 06/04/99 Occurrences: Not reported  
 Waste Code: Not reported  
 Type of Violation: 6HV1096  
 Violation Description: NO EMPLOYEE TRAINING RECORDS

Inspection Date: 01/23/02 Occurrences: Not reported  
 Waste Code: Not reported  
 Type of Violation: 6HV0202  
 Violation Description: WASTE CONTAINER W/O LABELS

Inspection Date: 01/23/02 Occurrences: Not reported  
 Waste Code: Not reported  
 Type of Violation: 6HV1096  
 Violation Description: NO EMPLOYEE TRAINING RECORDS

[Click this hyperlink](#) while viewing on your computer to access additional CA HMMD detail in the EDR Site Report.

48

**RITE AID #5665**  
**13167 BLACK MOUNTAIN RD**  
**SAN DIEGO, CA 92129**

**HAZNET S103984602**  
**San Diego Co. HMMD N/A**

HAZNET:

Gepaid: CAL000179888  
 TSD EPA ID: CAD981402522  
 Gen County: San Diego  
 Tsd County: Kern  
 Tons: .0250  
 Facility Address 2: Not reported  
 Waste Category: Photochemicals/photoprocessing waste  
 Disposal Method: Recycler  
 Contact: RITE AID CORP  
 Telephone: (717) 761-2633  
 Mailing Name: Not reported  
 Mailing Address: 4020 STIRRUP CREEK DRIVE SUITE 211  
 DURHAM, NC 27703 - 3165  
 County: San Diego

HMMD:

Facility ID: 139061  
 Inactive Indicator: Active Business Code: 6HK38  
 SIC: Not reported Permit Expiration: Not reported  
 Owner: Not reported 2nd Name: Not reported  
 Mailing Address: CAMP HILL  
 PA  
 17011  
 Corporate Code: Not reported Fire Dept District: San Diego  
 Census Tract #: 170.3 EPA ID: Not reported  
 Inspection Date: 02/26/04 Reinspection Date: Not reported  
 Inspector Name: MEHRHART Gas Station: Not reported  
 Facility Contact: IBRAHIM MARABEN Delinquent Flag: Not Delinquent  
 Property Owner: RPTC II L L C  
 PO Address: 92014

MAP FINDINGS  
FOCUS MAP 46

Map ID Site Database(s) EPA ID Number

**RITE AID #5665 (Continued)**

**S103984602**

Tank Owner: Not reported Facility Phone : 858-484-7900  
 TO Address: Not reported  
 Last Update: 05/10/05  
 Last Delinquent Letter: Not reported  
 Last Letter Type: Not reported  
 Violation Notice Issued: Not reported  
 Map Code/Business Plan on File: Not reported  
 Business Plan Acceptance Date: Not reported  
 Reinspection Date Y2K Compatible: 08/26/05

**HMMD DISCLOSURE INVENTORY:**

Chemical Name: HELIUM GAS  
 Case Number: 7440-59-7  
 Item Number: HE50  
 Stored at 1 Time: Not reported  
 Measurement Units: Not reported  
 Carcinogen: No Annual Qty String: Not reported  
 Quantity Stored At One Time: Not reported  
 Annual Quantity String: Not reported  
 1st Hazard Category: PRESSURE RELEASE  
 2nd Hazard Category: ACUTE

**HMMD UNDERGROUND TANKS:**

Tank Number: Not reported Tank ID Number: Not reported  
 Capacity (Gal): Not reported Tank Exempt: Not reported  
 Waste or Product: Not reported Tank Contents: Not reported

**HMMD WASTE STREAMS:**

Inspection Date: 02/26/04 Waste Item #: 122  
 Waste Code: 122 Waste Name: ALKALINE SOL'N W/OUT  
 Qnty at Inspection: 100 Annual Quantity: 200  
 Measurement Unit: LBS  
 Treatment Method: 999 UNKNOWN Storage Method: PLASTIC DRUM  
 Waste Description: COLOR DIGITAL PROCESSING Haz Waste Hauler: 0791 RHO-CHEM CORP  
 Carcinogen: No  
 Carcinogen: No Annual Qty String: 200  
 Quantity String: 100

Inspection Date: 02/26/04 Waste Item #: 171  
 Waste Code: 171 Waste Name: METAL SLUDGE  
 Qnty at Inspection: 40 Annual Quantity: 80  
 Measurement Unit: LBS  
 Treatment Method: 102 ON SITE RECYCLIN Storage Method: PROCESSING EQUIPMENT  
 Waste Description: HAULER: ACADEMY CORP. Haz Waste Hauler: 9997 UNREGISTERED HAZ WST  
 Carcinogen: No  
 Carcinogen: No Annual Qty String: 80  
 Quantity String: 40

**HMMD VIOLATIONS:**

Inspection Date: 12/29/99 Occurrences: Not reported  
 Waste Code: Not reported  
 Type of Violation: 6HX0108  
 Violation Description: NO PERMIT OBTAINED FOR HAZMATS/HAZWASTE

Inspection Date: 12/29/99 Occurrences: Not reported  
 Waste Code: Not reported  
 Type of Violation: 6HV1002  
 Violation Description: HMBP NOT ESTABLISHED/IMPLEMENTED.



MAP FINDINGS  
FOCUS MAP 46

Map ID	Site	Database(s)	EPA ID Number
--------	------	-------------	---------------

**RITE AID #5665 (Continued)**

**S103984602**

[Click this hyperlink](#) while viewing on your computer to access additional CA HMMD detail in the EDR Site Report.

**48**

**THRIFTY-PAYLESS # 4115  
13167 BLACK MOUNTAIN RD  
SAN DIEGO, CA 92129**

**HAZNET**

**S103628155  
N/A**

**HAZNET:**

Gepaid: CAL000160995  
TSD EPA ID: CAT000613976  
Gen County: San Diego  
Tsd County: Orange  
Tons: .0000  
Facility Address 2: Not reported  
Waste Category:  
Disposal Method: Transfer Station  
Contact: THRIFTY-PAYLESS  
Telephone: (000) 000-0000  
Mailing Name: Not reported  
Mailing Address: 9275 SW PEYTON LN  
WILSONVILLE, OR 97070 - 9200  
County San Diego

Gepaid: CAL000160995  
TSD EPA ID: CAT000613976  
Gen County: San Diego  
Tsd County: Orange  
Tons: .1668  
Facility Address 2: Not reported  
Waste Category: Photochemicals/photoprocessing waste  
Disposal Method: Transfer Station  
Contact: THRIFTY-PAYLESS  
Telephone: (000) 000-0000  
Mailing Name: Not reported  
Mailing Address: 9275 SW PEYTON LN  
WILSONVILLE, OR 97070 - 9200  
County San Diego

**48**

**DR. BONIFACIO ESPERANZA, MD  
13161 BLACK MOUNTAIN RD  
SAN DIEGO, CA 92129**

**San Diego Co. HMMD**

**S106068498  
N/A**

**HMMD:**

Facility ID: 153651  
Inactive Indicator: Inactive  
SIC: Not reported  
Owner: Not reported  
Mailing Address: SAN DIEGO  
CA  
92129

Business Code: 6HK10  
Permit Expiration: Not reported  
2nd Name: Not reported

Corporate Code: Not reported  
Census Tract #: 170.3  
Inspection Date: 03/16/99  
Inspector Name: LEGACY  
Facility Contact: DR. ESPERANZA  
Property Owner: RPTC II L L C  
PO Address: 92014  
Tank Owner: Not reported

Fire Dept District: San Diego  
EPA ID: Not reported  
Reinspection Date: Not reported  
Gas Station: Not reported  
Delinquent Flag: Not Delinquent

Facility Phone : 858-484-9022

MAP FINDINGS  
FOCUS MAP 46

Map ID	Site	Database(s)	EPA ID Number
--------	------	-------------	---------------

**DR. BONIFACIO ESPERANZA, MD (Continued)**

**S106068498**

TO Address: Not reported  
 Last Update: 05/10/05  
 Last Delinquent Letter: Not reported  
 Last Letter Type: Not reported  
 Violation Notice Issued: Not reported  
 Map Code/Business Plan on File: Not reported  
 Business Plan Acceptance Date: Not reported  
 Reinspection Date Y2K Compatible: Not reported

**HMMD DISCLOSURE INVENTORY:**

Chemical Name: Not reported  
 Case Number: Not reported  
 Item Number: Not reported  
 Stored at 1 Time: Not reported  
 Measurement Units: Not reported  
 Carcinogen: No  
 Quantity Stored At One Time: Not reported  
 Annual Quantity String: Not reported  
 1st Hazard Category: Not reported  
 2nd Hazard Category: Not reported  
 Annual Qty String: Not reported

**HMMD UNDERGROUND TANKS:**

Tank Number: Not reported  
 Capacity (Gal): Not reported  
 Waste or Product: Not reported  
 Tank ID Number: Not reported  
 Tank Exempt: Not reported  
 Tank Contents: Not reported

**HMMD WASTE STREAMS:**

Inspection Date: Not reported  
 Waste Code: Not reported  
 Qnty at Inspection: Not reported  
 Measurement Unit: Not reported  
 Treatment Method: Not reported  
 Waste Description: Not reported  
 Carcinogen: No  
 Carcinogen: No  
 Quantity String: Not reported  
 Waste Item #: Not reported  
 Waste Name: Not reported  
 Annual Quantity: Not reported  
 Storage Method: Not reported  
 Haz Waste Hauler: Not reported  
 Annual Qty String: Not reported

**HMMD VIOLATIONS:**

Inspection Date: Not reported  
 Waste Code: Not reported  
 Type of Violation: Not reported  
 Violation Description:  
 Occurrences: Not reported

[Click this hyperlink](#) while viewing on your computer to access additional CA HMMD detail in the EDR Site Report.

48

**TIM BELNAP DDS  
 13161 BLACK MOUNTAIN RD  
 SAN DIEGO, CA 92129**

**San Diego Co. HMMD S106069197  
 N/A**

**HMMD:**

Facility ID: 154633  
 Inactive Indicator: Active  
 SIC: Not reported  
 Owner: Not reported  
 Mailing Address: SAN DIEGO  
 CA  
 92129  
 Corporate Code: Not reported  
 Census Tract #: 170.3  
 Inspection Date: 10/08/03  
 Business Code: 6HK10  
 Permit Expiration: Not reported  
 2nd Name: Not reported  
 Fire Dept District: San Diego  
 EPA ID: Not reported  
 Reinspection Date: Not reported

MAP FINDINGS  
FOCUS MAP 46

Map ID      Site      Database(s)      EPA ID Number

---

**TIM BELNAP DDS (Continued)**

**S106069197**

Inspector Name: MEHRHART      Gas Station: Not reported  
Facility Contact: TIM BELNAP/KYM SUMNER      Delinquent Flag: Not Delinquent  
Property Owner: RPTC II L L C  
PO Address: 92014  
Tank Owner: Not reported      Facility Phone : 858-484-9202  
TO Address: Not reported  
Last Update: 05/10/05  
Last Delinquent Letter: Not reported  
Last Letter Type: Not reported  
Violation Notice Issued: Not reported  
Map Code/Business Plan on File: Not reported  
Business Plan Acceptance Date: Not reported  
Reinspection Date Y2K Compatible: 10/08/06

**HMMD DISCLOSURE INVENTORY:**

Chemical Name: Not reported  
Case Number: Not reported  
Item Number: Not reported  
Stored at 1 Time: Not reported  
Measurement Units: Not reported  
Carcinogen: No      Annual Qty String: Not reported  
Quantity Stored At One Time: Not reported  
Annual Quantity String: Not reported  
1st Hazard Category: Not reported  
2nd Hazard Category: Not reported

**HMMD UNDERGROUND TANKS:**

Tank Number: Not reported      Tank ID Number: Not reported  
Capacity (Gal): Not reported      Tank Exempt: Not reported  
Waste or Product: Not reported      Tank Contents: Not reported

**HMMD WASTE STREAMS:**

Inspection Date: 10/08/03      Waste Item #: 902  
Waste Code: 902      Waste Name: INFECTIOUS WASTE, SH  
Qty at Inspection: 5      Annual Quantity: 15  
Measurement Unit: LBS  
Treatment Method: 105 DISENFECTION/ENC      Storage Method: BOX  
Waste Description: SHARPS IN ISOLYSER      Haz Waste Hauler: 0001 NO HAULER  
Carcinogen: No      Annual Qty String: 15  
Carcinogen: No  
Quantity String: 5

**HMMD VIOLATIONS:**

Inspection Date: 06/13/00      Occurrences: Not reported  
Waste Code: Not reported  
Type of Violation: 6HX4104  
Violation Description: MED SOLID WSTE NOT IN LOCKED DUMPSTER

[Click this hyperlink](#) while viewing on your computer to access additional CA HMMD detail in the EDR Site Report.

MAP FINDINGS  
FOCUS MAP 46

Map ID	Site	Database(s)	EPA ID Number
48	<b>DR CESARIO ANGELES, DMD 13161 BLACK MOUNTAIN RD SAN DIEGO, CA 92129</b>	<b>San Diego Co. HMMD</b>	<b>S106068339 N/A</b>
	<p><b>HMMD:</b></p> <p>Facility ID: 153436            Inactive Indicator: Active            SIC: Not reported            Owner: Not reported            Mailing Address: SAN DIEGO            CA            92129            Corporate Code: Not reported            Census Tract #: 170.3            Inspection Date: 03/05/02            Inspector Name: LEGACY            Facility Contact: DR CESARIO ANGELES, DMD            Property Owner: RPTC II L L C            PO Address: 92014            Tank Owner: Not reported            TO Address: Not reported            Last Update: 05/10/05            Last Delinquent Letter: Not reported            Last Letter Type: Not reported            Violation Notice Issued: Not reported            Map Code/Business Plan on File: Not reported            Business Plan Acceptance Date: Not reported            Reinspection Date Y2K Compatible: 03/05/05</p> <p><b>HMMD DISCLOSURE INVENTORY:</b></p> <p>Chemical Name: Not reported            Case Number: Not reported            Item Number: Not reported            Stored at 1 Time: Not reported            Measurement Units: Not reported            Carcinogen: No            Quantity Stored At One Time: Not reported            Annual Quantity String: Not reported            1st Hazard Category: Not reported            2nd Hazard Category: Not reported</p> <p><b>HMMD UNDERGROUND TANKS:</b></p> <p>Tank Number: Not reported            Capacity (Gal): Not reported            Waste or Product: Not reported</p> <p><b>HMMD WASTE STREAMS:</b></p> <p>Inspection Date: 03/05/02            Waste Code: 541            Qnty at Inspection: 1            Measurement Unit: GAL            Treatment Method: 001 RECYCLE            Waste Description: WSTE FLTR/FIXER TRTMT SYS            Carcinogen: No            Carcinogen: No            Quantity String: 1</p> <p>Inspection Date: 03/05/02            Waste Code: 902            Qnty at Inspection: 1            Measurement Unit: LBS</p>	<p>Business Code: 6HK10            Permit Expiration: Not reported            2nd Name: Not reported</p> <p>Fire Dept District: San Diego            EPA ID: Not reported            Reinspection Date: Not reported            Gas Station: Not reported            Delinquent Flag: Not Delinquent</p> <p>Facility Phone : 858-538-5387</p> <p>Annual Qty String: Not reported</p> <p>Tank ID Number: Not reported            Tank Exempt: Not reported            Tank Contents: Not reported</p> <p>Waste Item #: 541            Waste Name: PHOTOCHEM/PHOTOPROC            Annual Quantity: 4            Storage Method: PROCESSING EQUIPMENT            Haz Waste Hauler: 9997 UNREGISTERED HAZ WST            Annual Qty String: 4</p> <p>Waste Item #: 902            Waste Name: INFECTIOUS WASTE, SH            Annual Quantity: 4</p>	

MAP FINDINGS  
FOCUS MAP 46

Map ID Site Database(s) EPA ID Number

**DR CESARIO ANGELES, DMD (Continued)**

**S106068339**

Treatment Method: 101 AUTOCLAVE Storage Method: CARBOY  
Waste Description: SHARPS Haz Waste Hauler: 0303 BFI MEDICAL WASTE SY  
Carcinogen: No  
Carcinogen: No Annual Qty String: 4  
Quantity String: 1

**HMMD VIOLATIONS:**

Inspection Date: 11/29/95 Occurrences: Not reported  
Waste Code: Not reported  
Type of Violation: 6HX4012  
Violation Description: INADEQUATE TRAINING FOR MEDWASTE

Inspection Date: 12/22/98 Occurrences: Not reported  
Waste Code: Not reported  
Type of Violation: 6HX4104  
Violation Description: MED SOLID WSTE NOT IN LOCKED DUMPSTER

Inspection Date: 12/22/98 Occurrences: Not reported  
Waste Code: Not reported  
Type of Violation: 6HX4113  
Violation Description: NO GENERATOR'S LABEL IN SHARPS & RED BAG

Inspection Date: 12/22/98 Occurrences: Not reported  
Waste Code: Not reported  
Type of Violation: 6HX4053  
Violation Description: NO DISPOSAL MANIFEST/RECEIPTS ONSITE

Inspection Date: 12/22/98 Occurrences: Not reported  
Waste Code: Not reported  
Type of Violation: 6HX4054  
Violation Description: GENERATOR DID NOT OBTAIN EPA ID #

[Click this hyperlink](#) while viewing on your computer to access additional CA HMMD detail in the EDR Site Report.

**48 A BLACK MOUNTAIN RD PET CLINIC  
13161 BLACK MOUNTAIN RD  
SAN DIEGO, CA 92129**

**San Diego Co. HMMD S106067057  
N/A**

**HMMD:**

Facility ID: 151460  
Inactive Indicator: Active Business Code: 6HK10  
SIC: Not reported Permit Expiration: Not reported  
Owner: Not reported 2nd Name: Not reported  
Mailing Address: SAN DIEGO  
CA  
92129  
Corporate Code: Not reported Fire Dept District: San Diego  
Census Tract #: 170.3 EPA ID: CAL000112031  
Inspection Date: 05/14/04 Reinspection Date: Not reported  
Inspector Name: KWAARA Gas Station: Not reported  
Facility Contact: SUDEEP DHILLON Delinquent Flag: Not Delinquent  
Property Owner: RPTC II L L C  
PO Address: 92014 Facility Phone : 858-484-5000  
Tank Owner: Not reported  
TO Address: Not reported  
Last Update: 05/10/05  
Last Delinquent Letter: Not reported  
Last Letter Type: Not reported

MAP FINDINGS  
FOCUS MAP 46

Map ID Site Database(s) EPA ID Number

**A BLACK MOUNTAIN RD PET CLINIC (Continued)**

**S106067057**

Violation Notice Issued: Not reported  
Map Code/Business Plan on File: Not reported  
Business Plan Acceptance Date: Not reported  
Reinspection Date Y2K Compatible: 05/14/07

**HMMD DISCLOSURE INVENTORY:**

Chemical Name: Not reported  
Case Number: Not reported  
Item Number: Not reported  
Stored at 1 Time: Not reported  
Measurement Units: Not reported  
Carcinogen: No Annual Qty String: Not reported  
Quantity Stored At One Time: Not reported  
Annual Quantity String: Not reported  
1st Hazard Category: Not reported  
2nd Hazard Category: Not reported

**HMMD UNDERGROUND TANKS:**

Tank Number: Not reported Tank ID Number: Not reported  
Capacity (Gal): Not reported Tank Exempt: Not reported  
Waste or Product: Not reported Tank Contents: Not reported

**HMMD WASTE STREAMS:**

Inspection Date: 05/14/04 Waste Item #: 541  
Waste Code: 541 Waste Name: PHOTOCHEM/PHOTOPROC  
Qty at Inspection: 5 Annual Quantity: 5  
Measurement Unit: LBS  
Treatment Method: 103 TREATED, THEN SEW Storage Method: PROCESSING EQUIPMENT  
Waste Description: SILVER RECOVERY UNT-SW IM Haz Waste Hauler: 9997 UNREGISTERED HAZ WST  
Carcinogen: No  
Carcinogen: No Annual Qty String: 5  
Quantity String: 5

Inspection Date: 05/14/04 Waste Item #: 902  
Waste Code: 902 Waste Name: INFECTIOUS WASTE, SH  
Qty at Inspection: 5 Annual Quantity: 20  
Measurement Unit: LBS  
Treatment Method: 105 DISENFECTION/ENC Storage Method: CARBOY  
Waste Description: ISOLYZER Haz Waste Hauler: 0001 NO HAULER  
Carcinogen: No  
Carcinogen: No Annual Qty String: 20  
Quantity String: 5

**HMMD VIOLATIONS:**

Inspection Date: 02/13/95 Occurrences: Not reported  
Waste Code: Not reported  
Type of Violation: 6HX4008  
Violation Description: MEDWASTE CONTAINER IMPROP LABELED

Inspection Date: 11/17/97 Occurrences: Not reported  
Waste Code: Not reported  
Type of Violation: 6HV4251  
Violation Description: IMPROPER TREATMENT OF MEDWASTE

Inspection Date: 11/17/97 Occurrences: Not reported  
Waste Code: Not reported  
Type of Violation: 6HX4104  
Violation Description: MED SOLID WSTE NOT IN LOCKED DUMPSTER

MAP FINDINGS  
FOCUS MAP 46

Map ID Site Database(s) EPA ID Number

**A BLACK MOUNTAIN RD PET CLINIC (Continued)**

**S106067057**

[Click this hyperlink](#) while viewing on your computer to access additional CA HMMD detail in the EDR Site Report.

Facility ID:	203358	Business Code:	6HK15
Inactive Indicator:	Active	Permit Expiration:	Not reported
SIC:	Not reported	2nd Name:	Not reported
Owner:	Not reported		
Mailing Address:	SAN DIEGO CA 92126		
Corporate Code:	Not reported	Fire Dept District:	San Diego
Census Tract #:	170.3	EPA ID:	Not reported
Inspection Date:	02/11/05	Reinspection Date:	Not reported
Inspector Name:	6HR044	Gas Station:	Not reported
Facility Contact:	LARSON GREG, DC	Delinquent Flag:	Not Delinquent
Property Owner:	RPTC II L L C		
PO Address:	92014	Facility Phone :	858-538-8404
Tank Owner:	Not reported		
TO Address:	Not reported		
Last Update:	05/10/05		
Last Delinquent Letter:	Not reported		
Last Letter Type:	Not reported		
Violation Notice Issued:	Not reported		
Map Code/Business Plan on File:	Not reported		
Business Plan Acceptance Date:	Not reported		
Reinspection Date Y2K Compatible:	Not reported		

**HMMD DISCLOSURE INVENTORY:**

Chemical Name:	Not reported		
Case Number:	Not reported		
Item Number:	Not reported		
Stored at 1 Time:	Not reported		
Measurement Units:	Not reported		
Carcinogen:	No	Annual Qty String:	Not reported
Quantity Stored At One Time:	Not reported		
Annual Quantity String:	Not reported		
1st Hazard Category:	Not reported		
2nd Hazard Category:	Not reported		

**HMMD UNDERGROUND TANKS:**

Tank Number:	Not reported	Tank ID Number:	Not reported
Capacity (Gal):	Not reported	Tank Exempt:	Not reported
Waste or Product:	Not reported	Tank Contents:	Not reported

**HMMD WASTE STREAMS:**

Inspection Date:	02/11/05	Waste Item #:	541
Waste Code:	541	Waste Name:	PHOTOCHEM/PHOTOPROC
Qty at Inspection:	3	Annual Quantity:	30
Measurement Unit:	GAL		
Treatment Method:	001 RECYCLE	Storage Method:	PLASTIC DRUM
Waste Description:	HAULER: SAN DIEGO X-RAY	Haz Waste Hauler:	9997 UNREGISTERED HAZ WST
Carcinogen:	No		
Carcinogen:	No	Annual Qty String:	30
Quantity String:	3		

**HMMD VIOLATIONS:**

Inspection Date:	Not reported	Occurrences:	Not reported
Waste Code:	Not reported		

MAP FINDINGS  
FOCUS MAP 46

Map ID	Site	Database(s)	EPA ID Number
	<b>A BLACK MOUNTAIN RD PET CLINIC (Continued)</b>		<b>S106067057</b>
	Type of Violation: Not reported Violation Description:		
	<a href="#">Click this hyperlink</a> while viewing on your computer to access additional CA HMMMD detail in the EDR Site Report.		
<b>48</b>	<b>TEXACO SERVICE STATION 9205 TWIN TRAILS SAN DIEGO, CA 92129</b>	<b>RCRA-SQG</b>	<b>1004677169 CAR000094011</b>
	RCRAInfo:		
	Owner: EQUILON ENTERPRISES L L C (713) 241-5036		
	EPA ID: CAR000094011		
	Contact: SONDRA BIENVENU (713) 241-5036		
	Classification: Small Quantity Generator TSDF Activities: Not reported		
	Violation Status: Violations exist		
	Regulation Violated: Not reported		
	Area of Violation: GENERATOR-GENERAL REQUIREMENTS		
	Date Violation Determined: 12/15/2003		
	Actual Date Achieved Compliance: 01/27/2004		
	There are 1 violation record(s) reported at this site:		
	<u>Evaluation</u>	<u>Area of Violation</u>	<u>Date of Compliance</u>
	Compliance Evaluation Inspection	GENERATOR-GENERAL REQUIREMENTS	20040127
<b>48</b>	<b>EQUILON ENTERPRISES 9205 TWIN TRAILS SAN DIEGO, CA 92129</b>	<b>FINDS HAZNET</b>	<b>1008152378 110018949584</b>
	FINDS:		
	Other Pertinent Environmental Activity Identified at Site:		
	HAZARDOUS WASTE TRACKING SYSTEM-DATAMART		
	NATIONAL EMISSIONS INVENTORY		
	RESOURCE CONSERVATION AND RECOVERY ACT INFORMATION SYSTEM		
	HAZNET:		
	Gepaid: CAR000094011		
	TSD EPA ID: CAD008364432		
	Gen County: San Diego		
	Tsd County: San Diego		
	Tons: 0.01		
	Facility Address 2: Not reported		
	Waste Category: Other organic solids		
	Disposal Method: Recycler		
	Contact: N CORTEZ/ENV'T'L DATA ANALYST		
	Telephone: (281) 874-2224		
	Mailing Name: RESIDUAL DISPOSAL COORDINATOR		
	Mailing Address: 12700 NORTHBOROUGH DRIVE MFT 240-G HOUSTON, TX 77067 - 2508		
	County: San Diego		



MAP FINDINGS  
FOCUS MAP 46

Map ID	Site	Database(s)	EPA ID Number
--------	------	-------------	---------------

**EQUILON ENTERPRISES (Continued)**

**1008152378**

Gepaid: CAR000094011  
 TSD EPA ID: CAD028409019  
 Gen County: San Diego  
 Tsd County: San Diego  
 Tons: 0.05  
 Facility Address 2: Not reported  
 Waste Category: Tank bottom waste  
 Disposal Method: Transfer Station  
 Contact: N CORTEZ/ENVTL DATA ANALYST  
 Telephone: (281) 874-2224  
 Mailing Name: RESIDUAL DISPOSAL COORDINATOR  
 Mailing Address: 12700 NORTHBOROUGH DRIVE MFT 240-G  
 HOUSTON, TX 77067 - 2508  
 County: San Diego

Gepaid: CAR000094011  
 TSD EPA ID: CAD982444481  
 Gen County: San Diego  
 Tsd County: San Diego  
 Tons: 0.04  
 Facility Address 2: Not reported  
 Waste Category: Other organic solids  
 Disposal Method: Recycler  
 Contact: N CORTEZ/ENVTL DATA ANALYST  
 Telephone: (281) 874-2224  
 Mailing Name: RESIDUAL DISPOSAL COORDINATOR  
 Mailing Address: 12700 NORTHBOROUGH DRIVE MFT 240-G  
 HOUSTON, TX 77067 - 2508  
 County: San Diego

48

**TEXACO  
9205 TWIN TRAILS DR  
SAN DIEGO, CA 92129**

**HAZNET U003789984  
UST N/A  
EMI**

HAZNET:  
 Gepaid: CAR000094011  
 TSD EPA ID: Not reported  
 Gen County: San Diego  
 Tsd County: Los Angeles  
 Tons: 0.07  
 Facility Address 2: Not reported  
 Waste Category: Aqueous solution with less than 10% total organic residues  
 Disposal Method: Treatment, Tank  
 Contact: SONDRÁ BIENVENU-RDC SUPERVISOR  
 Telephone: (713) 241-5036  
 Mailing Name: Not reported  
 Mailing Address: PO BOX 2099  
 HOUSTON, TX 77252 - 2099  
 County: Not reported

Gepaid: CAR000094011  
 TSD EPA ID: Not reported  
 Gen County: San Diego  
 Tsd County: Los Angeles  
 Tons: 0.74  
 Facility Address 2: Not reported  
 Waste Category: Tank bottom waste  
 Disposal Method: Treatment, Tank  
 Contact: SONDRÁ BIENVENU-RDC SUPERVISOR

MAP FINDINGS  
FOCUS MAP 46

Map ID      Site      Database(s)      EPA ID Number

**TEXACO (Continued)**

**U003789984**

Telephone: (713) 241-5036  
Mailing Name: Not reported  
Mailing Address: PO BOX 2099  
                         HOUSTON, TX 77252 - 2099  
County: Not reported  
Gepaid: CAR000094011  
TSD EPA ID: Not reported  
Gen County: San Diego  
Tsd County: Los Angeles  
Tons: 0.04  
Facility Address 2: Not reported  
Waste Category: Other organic solids  
Disposal Method: Transfer Station  
Contact: SONDRA BIENVENU-RDC SUPERVISOR  
Telephone: (713) 241-5036  
Mailing Name: Not reported  
Mailing Address: PO BOX 2099  
                         HOUSTON, TX 77252 - 2099  
County: Not reported  
Gepaid: CAR000094011  
TSD EPA ID: Not reported  
Gen County: San Diego  
Tsd County: Los Angeles  
Tons: 0  
Facility Address 2: Not reported  
Waste Category: Other organic solids  
Disposal Method: Not reported  
Contact: SONDRA BIENVENU-RDC SUPERVISOR  
Telephone: (713) 241-5036  
Mailing Name: Not reported  
Mailing Address: PO BOX 2099  
                         HOUSTON, TX 77252 - 2099  
County: Not reported

**EMISSIONS :**

Year : 2000  
Facility ID : 96660  
Air District Code : SD  
SIC Code : 5541  
Air Basin : SD  
Air District Name : SAN DIEGO COUNTY APCD  
Community Health Air Pollution Info System : Not reported  
Consolidated Emission Reporting Rule : Not reported  
County Code : 37  
County ID : 37  
Total Organic Hydrocarbon Gases Tons/Yr: 3  
Reactive Organic Gases Tons/Yr: 3  
Carbon Monoxide Emissions Tons/Yr: 0  
NOX - Oxides of Nitrogen Tons/Yr: 0  
SOX - Oxides of Sulphur Tons/Yr: 0  
Particulate Matter Tons/Yr : 0  
Part. Matter 10 Micrometers and Smaller Tons/Yr : 0

Year : 2001  
Facility ID : 96660  
Air District Code : SD  
SIC Code : 5541

MAP FINDINGS  
FOCUS MAP 46

Map ID	Site	Database(s)	EPA ID Number
--------	------	-------------	---------------

**TEXACO (Continued)**

**U003789984**

Air Basin : SD  
 Air District Name : SAN DIEGO COUNTY APCD  
 Community Health Air Pollution Info System : Not reported  
 Consolidated Emission Reporting Rule : Not reported  
 County Code : 37  
 County ID : 37  
 Total Organic Hydrocarbon Gases Tons/Yr: 3  
 Reactive Organic Gases Tons/Yr: 3  
 Carbon Monoxide Emissions Tons/Yr: 0  
 NOX - Oxides of Nitrogen Tons/Yr: 0  
 SOX - Oxides of Sulphur Tons/Yr: 0  
 Particulate Matter Tons/Yr : 0  
 Part. Matter 10 Micrometers and Smaller Tons/Yr : 0

Year : 2002  
 Facility ID : 96660  
 Air District Code : SD  
 SIC Code : 5541  
 Air Basin : SD  
 Air District Name : SAN DIEGO COUNTY APCD  
 Community Health Air Pollution Info System : Not reported  
 Consolidated Emission Reporting Rule : Not reported  
 County Code : 37  
 County ID : 37  
 Total Organic Hydrocarbon Gases Tons/Yr: 3  
 Reactive Organic Gases Tons/Yr: 3  
 Carbon Monoxide Emissions Tons/Yr: 0  
 NOX - Oxides of Nitrogen Tons/Yr: 0  
 SOX - Oxides of Sulphur Tons/Yr: 0  
 Particulate Matter Tons/Yr : 0  
 Part. Matter 10 Micrometers and Smaller Tons/Yr : 0

Year : 2003  
 Facility ID : 96660  
 Air District Code : SD  
 SIC Code : 5541  
 Air Basin : SD  
 Air District Name : SAN DIEGO COUNTY APCD  
 Community Health Air Pollution Info System : Not reported  
 Consolidated Emission Reporting Rule : Not reported  
 County Code : 37  
 County ID : 37  
 Total Organic Hydrocarbon Gases Tons/Yr: 3  
 Reactive Organic Gases Tons/Yr: 3  
 Carbon Monoxide Emissions Tons/Yr: 0  
 NOX - Oxides of Nitrogen Tons/Yr: 0  
 SOX - Oxides of Sulphur Tons/Yr: 0  
 Particulate Matter Tons/Yr : 0  
 Part. Matter 10 Micrometers and Smaller Tons/Yr : 0

State UST:

Facility ID: H37126  
 Total Tanks: Not reported  
 Region: STATE  
 Local Agency: 37000

MAP FINDINGS  
FOCUS MAP 46

Map ID	Site	Database(s)	EPA ID Number
--------	------	-------------	---------------

48	<b>SHELL 9205 TWIN TRAILS DR SAN DIEGO, CA 92129</b>	<b>San Diego Co. HMMD</b>	<b>S106065162 N/A</b>
----	--	---------------------------	---------------------------

HMMD:

Facility ID:	137126	Business Code:	6HK28
Inactive Indicator:	Active	Permit Expiration:	Not reported
SIC:	Not reported	2nd Name:	ATTN: MICHELLE PONCE, HSE PERM
Owner:	Not reported		
Mailing Address:	CARSON CA 90810		
Corporate Code:	Not reported	Fire Dept District:	San Diego
Census Tract #:	170.3	EPA ID:	CAR000094011
Inspection Date:	08/26/04	Reinspection Date:	Not reported
Inspector Name:	RHANSEN	Gas Station:	Not reported
Facility Contact:	ABDUL MANUEL	Delinquent Flag:	Not Delinquent
Property Owner:	EQUILON ENTERPRISES LLC		
PO Address:	77210	Facility Phone :	858-780-0690
Tank Owner:	EQUILON ENTERPRISES LLC		
TO Address:	Houston TX 77210		
Last Update:	05/10/05		
Last Delinquent Letter:			Not reported
Last Letter Type:			Not reported
Violation Notice Issued:			Not reported
Map Code/Business Plan on File:			Not reported
Business Plan Acceptance Date:			Not reported
Reinspection Date Y2K Compatible:	08/26/05		

HMMD DISCLOSURE INVENTORY:

Chemical Name:	DIESEL UNDERGROUND TANK 137126 T001 DIESEL		
Case Number:	68476-34-6		
Item Number:	DI94		
Stored at 1 Time:	Not reported		
Measurement Units	Not reported		
Carcinogen:	No	Annual Qty String:	Not reported
Quantity Stored At One Time:	Not reported		
Annual Quantity String:	Not reported		
1st Hazard Category:	FIRE		
2nd Hazard Category:	Not reported		
Chemical Name:	REGULAR UNLEADED UNDERGROUND TANK 137126 T003 REGULAR UNLEADED		
Case Number:	8006-61-9		
Item Number:	RE96		
Stored at 1 Time:	Not reported		
Measurement Units	Not reported		
Carcinogen:	No	Annual Qty String:	Not reported
Quantity Stored At One Time:	Not reported		
Annual Quantity String:	Not reported		
1st Hazard Category:	FIRE		
2nd Hazard Category:	Not reported		
Chemical Name:	SUPER UNLEADED UNDERGROUND TANK 137126 T002 SUPER UNLEADED		
Case Number:	8006-61-9		
Item Number:	SU95		
Stored at 1 Time:	Not reported		
Measurement Units	Not reported		
Carcinogen:	No	Annual Qty String:	Not reported

MAP FINDINGS  
FOCUS MAP 46

Map ID Site Database(s) EPA ID Number

**SHELL (Continued)**

**S106065162**

Quantity Stored At One Time: Not reported  
Annual Quantity String: Not reported  
1st Hazard Category: FIRE  
2nd Hazard Category: Not reported

**HMMD UNDERGROUND TANKS:**

Tank Number: T001	Tank ID Number: NT1948 DIE
Capacity (Gal): 10000	Tank Exempt: Not reported
Waste or Product: Not reported	Tank Contents: DIESEL
Tank Number: T002	Tank ID Number: NT1948 SUP
Capacity (Gal): 12000	Tank Exempt: Not reported
Waste or Product: Not reported	Tank Contents: PREMIUM UNLEADED
Tank Number: T003	Tank ID Number: NT1948 REG
Capacity (Gal): 20000	Tank Exempt: Not reported
Waste or Product: Not reported	Tank Contents: REGULAR UNLEADED

**HMMD WASTE STREAMS:**

Inspection Date: 08/26/04	Waste Item #: 352
Waste Code: 352	Waste Name: ORGANIC SOLIDS (OTHE
Qnty at Inspection: 20	Annual Quantity: 40
Measurement Unit: LBS	
Treatment Method: 007 INCINERATION	Storage Method: CARBOY
Waste Description: FUEL FILTERS	Haz Waste Hauler: 0015 ASBURY ENVIR. SERVIC
Carcinogen: No	
Carcinogen: No	Annual Qty String: 40
Quantity String: 20	

**HMMD VIOLATIONS:**

Inspection Date: 05/28/99	Occurrences: Not reported
Waste Code: Not reported	
Type of Violation: 6HV1096	
Violation Description: NO EMPLOYEE TRAINING RECORDS	
Inspection Date: 05/28/99	Occurrences: Not reported
Waste Code: Not reported	
Type of Violation: 6HX3013	
Violation Description: NO FINANCIAL RESPOSIBILITY DOC	
Inspection Date: 07/26/00	Occurrences: Not reported
Waste Code: Not reported	
Type of Violation: 6HV0135	
Violation Description: MANIFESTS/RECEIPTS NO ONSITE	
Inspection Date: 07/26/00	Occurrences: Not reported
Waste Code: Not reported	
Type of Violation: 6HX3013	
Violation Description: NO FINANCIAL RESPOSIBILITY DOC	
Inspection Date: 07/26/00	Occurrences: Not reported
Waste Code: Not reported	
Type of Violation: 6HX3003	
Violation Description: MONITORING SYTEM NOT TESTED ANNUALLY	
Inspection Date: 07/26/00	Occurrences: Not reported
Waste Code: Not reported	
Type of Violation: 6HX3029	
Violation Description: SPILL/OVERFILL PREVENTION NOT INSTALLED	

MAP FINDINGS  
FOCUS MAP 46

Map ID	Site	Database(s)	EPA ID Number
	<b>SHELL (Continued)</b>		<b>S106065162</b>
	Inspection Date: 05/23/01 Waste Code: Not reported Type of Violation: 6HV0401 Violation Description: TRAINING RECORDS UNAVAILABLE	Occurrences:	Not reported
	Inspection Date: 02/25/02 Waste Code: Not reported Type of Violation: 6HV0135 Violation Description: MANIFESTS/RECEIPTS NO ONSITE	Occurrences:	Not reported
	Inspection Date: 02/25/02 Waste Code: Not reported Type of Violation: 6HV0401 Violation Description: TRAINING RECORDS UNAVAILABLE	Occurrences:	Not reported
	Inspection Date: 02/25/02 Waste Code: Not reported Type of Violation: 6HX3001 Violation Description: UST RECORDS NOT MAINTAINED ONSITE	Occurrences:	Not reported
	Inspection Date: 12/10/02 Waste Code: Not reported Type of Violation: 6HV3251 Violation Description: MONITOR IN ALARM AT START OF INSPECTION	Occurrences:	Not reported
	Inspection Date: 12/10/02 Waste Code: Not reported Type of Violation: 6HV3257 Violation Description: 2NDRY CONTAINMENT NOT LIQUID FREE	Occurrences:	Not reported
	Inspection Date: 12/15/03 Waste Code: Not reported Type of Violation: 6HV3103 Violation Description: UST REPAIR/MODIFY/CLOSURE PERMIT OBTAIN	Occurrences:	Not reported
	Inspection Date: 12/15/03 Waste Code: Not reported Type of Violation: 6HV3106 Violation Description: NO OWNER/OPERATOR AGREEMENT TO HMD	Occurrences:	Not reported
	Inspection Date: 12/15/03 Waste Code: Not reported Type of Violation: 6HV3107 Violation Description: UST MONITORING PLAN NOT COMPLETE	Occurrences:	Not reported
	Inspection Date: 12/15/03 Waste Code: Not reported Type of Violation: 6HV3109 Violation Description: MONITORING PLOT PLAN NOT SUBMITTED	Occurrences:	Not reported
	Inspection Date: 12/15/03 Waste Code: Not reported Type of Violation: 6HV0138 Violation Description: NO TSDF SIGNED MANIFEST ONSITE	Occurrences:	Not reported
	Inspection Date: 08/26/04	Occurrences:	Not reported

MAP FINDINGS  
FOCUS MAP 46

Map ID	Site	Database(s)	EPA ID Number
--------	------	-------------	---------------

**SHELL (Continued)**

**S106065162**

Waste Code: Not reported  
 Type of Violation: 6HV0138  
 Violation Description: NO TSDF SIGNED MANIFEST ONSITE

Inspection Date: 08/26/04 Occurrences: Not reported  
 Waste Code: Not reported  
 Type of Violation: 6HV0402  
 Violation Description: TRAINING PROGRAM NOT ADEQUATE

[Click this hyperlink](#) while viewing on your computer to access additional CA HMMD detail in the EDR Site Report.

48

**SAV-ON DRUG STORE #3298  
9225 TWIN TRAILS DR  
SAN DIEGO, CA 92129**

**HAZNET S104756403  
San Diego Co. HMMD N/A**

HAZNET:

Gepaid: CAL000270521  
 TSD EPA ID: CAD008364432  
 Gen County: San Diego  
 Tsd County: San Diego  
 Tons: 0.12  
 Facility Address 2: Not reported  
 Waste Category: Alkaline solution without metals (pH > 12.5)  
 Disposal Method: Transfer Station  
 Contact: ERICA FRANSEN  
 Telephone: (208) 395-4793  
 Mailing Name: Not reported  
 Mailing Address: PO BOX 20 DEPT 74100  
 BOISE, ID 83726  
 County: San Diego

HMMD:

Facility ID: 137780  
 Inactive Indicator: Active Business Code: 6HK38  
 SIC: Not reported Permit Expiration: Not reported  
 Owner: Not reported 2nd Name: SAV-ON #9197 C/O ALBERTSON'S E  
 Mailing Address: BOISE  
 ID  
 83726  
 Corporate Code: Not reported Fire Dept District: San Diego  
 Census Tract #: 170.3 EPA ID: CAL000270521  
 Inspection Date: 02/26/04 Reinspection Date: Not reported  
 Inspector Name: MEHRHART Gas Station: Not reported  
 Facility Contact: DAVE FELLMAN Delinquent Flag: Not Delinquent  
 Property Owner: RPTC II L L C  
 PO Address: 92014  
 Tank Owner: Not reported Facility Phone : 858-538-8770  
 TO Address: Not reported  
 Last Update: 05/10/05  
 Last Delinquent Letter: Not reported  
 Last Letter Type: Not reported  
 Violation Notice Issued: Not reported  
 Map Code/Business Plan on File: Not reported  
 Business Plan Acceptance Date: Not reported  
 Reinspection Date Y2K Compatible: 08/26/05

HMMD DISCLOSURE INVENTORY:

Chemical Name: HELIUM 99% HE, COMPRESSED GAS  
 Case Number: 7440-59-7

MAP FINDINGS  
FOCUS MAP 46

Map ID Site Database(s) EPA ID Number

**SAV-ON DRUG STORE #3298 (Continued)**

**S104756403**

Item Number: HE95  
 Stored at 1 Time: Not reported  
 Measurement Units: Not reported  
 Carcinogen: No Annual Qty String: Not reported  
 Quantity Stored At One Time: Not reported  
 Annual Quantity String: Not reported  
 1st Hazard Category: PRESSURE RELEASE  
 2nd Hazard Category: ACUTE

**HMMD UNDERGROUND TANKS:**

Tank Number: Not reported Tank ID Number: Not reported  
 Capacity (Gal): Not reported Tank Exempt: Not reported  
 Waste or Product: Not reported Tank Contents: Not reported

**HMMD WASTE STREAMS:**

Inspection Date: 02/26/04 Waste Item #: 122  
 Waste Code: 122 Waste Name: ALKALINE SOL'N W/OUT  
 Qnty at Inspection: 100 Annual Quantity: 200  
 Measurement Unit: LBS  
 Treatment Method: 999 UNKNOWN Storage Method: PLASTIC DRUM  
 Waste Description: COLOR DIGITAL PROCESSING Haz Waste Hauler: 0791 RHO-CHEM CORP  
 Carcinogen: No  
 Carcinogen: No Annual Qty String: 200  
 Quantity String: 100

Inspection Date: 02/26/04 Waste Item #: 541  
 Waste Code: 541 Waste Name: PHOTOCHEM/PHOTOPROC  
 Qnty at Inspection: 50 Annual Quantity: 150  
 Measurement Unit: LBS  
 Treatment Method: 103 TREATED, THEN SEW Storage Method: PROCESSING EQUIPMENT  
 Waste Description: SLVR RCOVRY CRTRDGE, QULX Haz Waste Hauler: 9997 UNREGISTERED HAZ WST  
 Carcinogen: No  
 Carcinogen: No Annual Qty String: 150  
 Quantity String: 50

**HMMD VIOLATIONS:**

Inspection Date: 05/05/99 Occurrences: Not reported  
 Waste Code: Not reported  
 Type of Violation: 6HV0406  
 Violation Description: CONT PLAN NOT PREPARED/ONSITE

Inspection Date: 02/26/04 Occurrences: Not reported  
 Waste Code: Not reported  
 Type of Violation: 6HV0135  
 Violation Description: MANIFESTS/RECEIPTS NO ONSITE

Inspection Date: 02/26/04 Occurrences: Not reported  
 Waste Code: Not reported  
 Type of Violation: 6HV0138  
 Violation Description: NO TSDF SIGNED MANIFEST ONSITE

[Click this hyperlink](#) while viewing on your computer to access additional CA HMMD detail in the EDR Site Report.



MAP FINDINGS  
FOCUS MAP 46

Map ID	Site	Database(s)	EPA ID Number
49	13232 SALMON RIVER RD 13232 SALMON RIVER RD SAN DIEGO, CA 92129	ERNS	90172507 N/A

[Click this hyperlink](#) while viewing on your computer to access additional ERNS detail in the EDR Site Report.

49	13232 SALMON RIVER ROAD SAN DIEGO, CA 92129	CHMIRS	S100220090 N/A
----	--	--------	-------------------

CHMIRS:

OES Control Number:	9011626
Extent of Release:	Not reported
Property Use:	Residential
Incident Date:	30-JUN-90
<b>Date Completed: 30-JUN-90</b>	
Time Completed :	749
Agency Id Number :	37140
Agency Incident Number :	65231
OES Incident Number :	9011626
Time Notified :	657
Surrounding Area :	400
Estimated Temperature :	70
Property Management :	P
More Than Two Substances Involved? :	N
Special Studies 1 :	Not reported
Special Studies 2 :	Not reported
Special Studies 3 :	Not reported
Special Studies 4 :	Not reported
Special Studies 5 :	Not reported
Special Studies 6 :	Not reported
Resp Agncy Personel # Of Decontaminated :	0
Others Number Of Decontaminated :	0
Others Number Of Injuries :	0
Others Number Of Fatalities :	0
Vehicle Make/year :	Not reported
Vehicle License Number :	Not reported
Vehicle State :	Not reported
Vehicle Id Number :	Not reported
CA/DOT/PUC/ICC Number :	Not reported
Company Name :	Not reported
Reporting Officer Name/ID :	TIMOTHY E. THORPE
Report Date :	30-JUN-90
Comments :	No
Facility Telephone Number :	619 533-4300
Waterway Involved :	Not reported
Waterway :	Not reported
Spill Site :	Not reported
Cleanup By :	Not reported
Containment :	Not reported
What Happened :	Not reported
Type :	Not reported
Other :	Not reported
Substance :	Not Reported
E Date :	22-MAY-91
Contained :	Not reported

MAP FINDINGS  
FOCUS MAP 46

Map ID Site Database(s) EPA ID Number

(Continued)

S100220090

Site Type : Not reported  
 Evacuations : Not reported  
 Num Of Injuries : Not reported  
 Num Of Fatalities : Not reported  
 Date/Time : Not reported  
 Year : 88-92  
 Agency : Not reported  
 BBLS : Not reported  
 Cups : Not reported  
 CUFT : Not reported  
 Gallons : Not reported  
 Grams : Not reported  
 Pounds : Not reported  
 Liters : Not reported  
 Ounces : Not reported  
 Pints : Not reported  
 Quarts : Not reported  
 Sheen : Not reported  
 Tons : Not reported  
 Unknown : Not reported  
 Description : Not reported  
 Incident date : Not reported  
 Admin Agency : Not reported  
 OES date : Not reported  
 OES time : Not reported  
 OES notification : Not reported  
 Amount : Not reported

50

12695 SUNDANCE AVE  
SAN DIEGO, CA

CHMIRS S105658725  
N/A

CHMIRS:  
 OES Control Number: 99-5182  
 Extent of Release: Not reported  
 Property Use: Not reported  
 Incident Date: Not reported  
**Date Completed: Not reported**  
 Time Completed : Not reported  
 Agency Id Number : Not reported  
 Agency Incident Number : Not reported  
 OES Incident Number : 99-5182  
 Time Notified : Not reported  
 Surrounding Area : Not reported  
 Estimated Temperature : Not reported  
 Property Management : Not reported  
 More Than Two Substances Involved? : Not reported  
 Special Studies 1 : Not reported  
 Special Studies 2 : Not reported  
 Special Studies 3 : Not reported  
 Special Studies 4 : Not reported  
 Special Studies 5 : Not reported  
 Special Studies 6 : Not reported  
 Resp Agncy Personel # Of Decontaminated : Not reported  
 Others Number Of Decontaminated : Not reported  
 Others Number Of Injuries : Not reported  
 Others Number Of Fatalities : Not reported  
 Vehicle Make/year : Not reported  
 Vehicle License Number : Not reported

MAP FINDINGS  
FOCUS MAP 46

Map ID Site Database(s) EPA ID Number

(Continued)

S105658725

Vehicle State :	Not reported
Vehicle Id Number :	Not reported
CA/DOT/PUC/ICC Number :	Not reported
Company Name :	Not reported
Reporting Officer Name/ID :	Not reported
Report Date :	Not reported
Comments :	Not reported
Facility Telephone Number :	Not reported
Waterway Involved :	Unknown
Waterway :	Not reported
Spill Site :	Not reported
Cleanup By :	Reporting Party
Containment :	Not reported
What Happened :	Not reported
Type :	Not reported
Other :	Not reported
Substance :	Sewage
Quantity Released :	
E Date :	Not reported
Contained :	No
Site Type :	Road
Evacuations :	0
Num Of Injuries :	0
Num Of Fatalities :	0
Date/Time :	Not reported
Year :	1999
Agency :	San Diego Waste Water Collection
BBLs :	0
Cups :	0
CUFT :	0
Gallons :	0
Grams :	0
Pounds :	0
Liters :	0
Ounces :	0
Pints :	0
Quarts :	0
Sheen :	0
Tons :	0
Unknown :	0
Description :	Unknown cause for backup in sewer line. The overflow is continuing into a near by canyon, unknown if there is a waterway in the area.
Incident date :	12/6/199912:00:00 AM
Admin Agency :	San Diego County Health Services Dept.
OES date :	Not reported
OES time :	Not reported
OES notification :	12/7/199902:18:56 AM
Amount :	Not reported

MAP FINDINGS  
FOCUS MAP 46

Map ID	Site	Database(s)	EPA ID Number																																																																																																																																																																																				
54	<b>VERIZON WIRELESS WEST PENN 12865 BLACK MOUNTAIN RD SAN DIEGO, CA 92129</b>	<b>San Diego Co. HMMD</b>	<b>S105164397 N/A</b>																																																																																																																																																																																				
	<p>HMMD:</p> <table> <tr> <td>Facility ID:</td> <td>136253</td> <td>Business Code:</td> <td>6HK18</td> </tr> <tr> <td>Inactive Indicator:</td> <td>Active</td> <td>Permit Expiration:</td> <td>Not reported</td> </tr> <tr> <td>SIC:</td> <td>Not reported</td> <td>2nd Name:</td> <td>ATTN: MELINDA HSU, NETWORK</td> </tr> <tr> <td>Owner:</td> <td>Not reported</td> <td></td> <td></td> </tr> <tr> <td>Mailing Address:</td> <td>IRVINE CA 92618</td> <td></td> <td></td> </tr> <tr> <td>Corporate Code:</td> <td>Not reported</td> <td>Fire Dept District:</td> <td>San Diego</td> </tr> <tr> <td>Census Tract #:</td> <td>170.3</td> <td>EPA ID:</td> <td>Not reported</td> </tr> <tr> <td>Inspection Date:</td> <td>07/28/04</td> <td>Reinspection Date:</td> <td>Not reported</td> </tr> <tr> <td>Inspector Name:</td> <td>MMCCULL1</td> <td>Gas Station:</td> <td>Not reported</td> </tr> <tr> <td>Facility Contact:</td> <td>LINDA HSU</td> <td>Delinquent Flag:</td> <td>Not Delinquent</td> </tr> <tr> <td>Property Owner:</td> <td>MARANATHA CHAPEL</td> <td></td> <td></td> </tr> <tr> <td>PO Address:</td> <td>92127</td> <td>Facility Phone :</td> <td>949-286-7000</td> </tr> <tr> <td>Tank Owner:</td> <td>Not reported</td> <td></td> <td></td> </tr> <tr> <td>TO Address:</td> <td>Not reported</td> <td></td> <td></td> </tr> <tr> <td>Last Update:</td> <td>05/10/05</td> <td></td> <td></td> </tr> <tr> <td>Last Delinquent Letter:</td> <td></td> <td></td> <td>Not reported</td> </tr> <tr> <td>Last Letter Type:</td> <td></td> <td></td> <td>Not reported</td> </tr> <tr> <td>Violation Notice Issued:</td> <td></td> <td></td> <td>Not reported</td> </tr> <tr> <td>Map Code/Business Plan on File:</td> <td></td> <td></td> <td>Not reported</td> </tr> <tr> <td>Business Plan Acceptance Date:</td> <td></td> <td></td> <td>Not reported</td> </tr> <tr> <td>Reinspection Date Y2K Compatible:</td> <td>07/28/06</td> <td></td> <td></td> </tr> </table> <p>HMMD DISCLOSURE INVENTORY:</p> <table> <tr> <td>Chemical Name:</td> <td colspan="3">SULFURIC ACID SOLUTION IN 24 BATTERY CELLS (BATTERY: GNB ABSOLYTE IIP: 90-A)</td> </tr> <tr> <td>Case Number:</td> <td>7664-93-9</td> <td></td> <td></td> </tr> <tr> <td>Item Number:</td> <td>SU32</td> <td></td> <td></td> </tr> <tr> <td>Stored at 1 Time:</td> <td>Not reported</td> <td></td> <td></td> </tr> <tr> <td>Measurement Units:</td> <td>Not reported</td> <td></td> <td></td> </tr> <tr> <td>Carcinogen:</td> <td>No</td> <td>Annual Qty String:</td> <td>Not reported</td> </tr> <tr> <td>Quantity Stored At One Time:</td> <td></td> <td></td> <td>Not reported</td> </tr> <tr> <td>Annual Quantity String:</td> <td></td> <td></td> <td>Not reported</td> </tr> <tr> <td>1st Hazard Category:</td> <td>ACUTE</td> <td></td> <td></td> </tr> <tr> <td>2nd Hazard Category:</td> <td>EXTREMELY</td> <td></td> <td></td> </tr> </table> <p>HMMD UNDERGROUND TANKS:</p> <table> <tr> <td>Tank Number:</td> <td>Not reported</td> <td>Tank ID Number:</td> <td>Not reported</td> </tr> <tr> <td>Capacity (Gal):</td> <td>Not reported</td> <td>Tank Exempt:</td> <td>Not reported</td> </tr> <tr> <td>Waste or Product:</td> <td>Not reported</td> <td>Tank Contents:</td> <td>Not reported</td> </tr> </table> <p>HMMD WASTE STREAMS:</p> <table> <tr> <td>Inspection Date:</td> <td>Not reported</td> <td>Waste Item #:</td> <td>Not reported</td> </tr> <tr> <td>Waste Code:</td> <td>Not reported</td> <td>Waste Name:</td> <td>Not reported</td> </tr> <tr> <td>Qty at Inspection:</td> <td>Not reported</td> <td>Annual Quantity:</td> <td>Not reported</td> </tr> <tr> <td>Measurement Unit:</td> <td>Not reported</td> <td></td> <td></td> </tr> <tr> <td>Treatment Method:</td> <td>Not reported</td> <td>Storage Method:</td> <td>Not reported</td> </tr> <tr> <td>Waste Description:</td> <td>Not reported</td> <td>Haz Waste Hauler:</td> <td>Not reported</td> </tr> <tr> <td>Carcinogen:</td> <td>No</td> <td></td> <td></td> </tr> <tr> <td>Carcinogen:</td> <td>No</td> <td>Annual Qty String:</td> <td>Not reported</td> </tr> <tr> <td>Quantity String:</td> <td>Not reported</td> <td></td> <td></td> </tr> </table> <p>HMMD VIOLATIONS:</p> <table> <tr> <td>Inspection Date:</td> <td>Not reported</td> <td>Occurrences:</td> <td>Not reported</td> </tr> <tr> <td>Waste Code:</td> <td>Not reported</td> <td></td> <td></td> </tr> </table>			Facility ID:	136253	Business Code:	6HK18	Inactive Indicator:	Active	Permit Expiration:	Not reported	SIC:	Not reported	2nd Name:	ATTN: MELINDA HSU, NETWORK	Owner:	Not reported			Mailing Address:	IRVINE CA 92618			Corporate Code:	Not reported	Fire Dept District:	San Diego	Census Tract #:	170.3	EPA ID:	Not reported	Inspection Date:	07/28/04	Reinspection Date:	Not reported	Inspector Name:	MMCCULL1	Gas Station:	Not reported	Facility Contact:	LINDA HSU	Delinquent Flag:	Not Delinquent	Property Owner:	MARANATHA CHAPEL			PO Address:	92127	Facility Phone :	949-286-7000	Tank Owner:	Not reported			TO Address:	Not reported			Last Update:	05/10/05			Last Delinquent Letter:			Not reported	Last Letter Type:			Not reported	Violation Notice Issued:			Not reported	Map Code/Business Plan on File:			Not reported	Business Plan Acceptance Date:			Not reported	Reinspection Date Y2K Compatible:	07/28/06			Chemical Name:	SULFURIC ACID SOLUTION IN 24 BATTERY CELLS (BATTERY: GNB ABSOLYTE IIP: 90-A)			Case Number:	7664-93-9			Item Number:	SU32			Stored at 1 Time:	Not reported			Measurement Units:	Not reported			Carcinogen:	No	Annual Qty String:	Not reported	Quantity Stored At One Time:			Not reported	Annual Quantity String:			Not reported	1st Hazard Category:	ACUTE			2nd Hazard Category:	EXTREMELY			Tank Number:	Not reported	Tank ID Number:	Not reported	Capacity (Gal):	Not reported	Tank Exempt:	Not reported	Waste or Product:	Not reported	Tank Contents:	Not reported	Inspection Date:	Not reported	Waste Item #:	Not reported	Waste Code:	Not reported	Waste Name:	Not reported	Qty at Inspection:	Not reported	Annual Quantity:	Not reported	Measurement Unit:	Not reported			Treatment Method:	Not reported	Storage Method:	Not reported	Waste Description:	Not reported	Haz Waste Hauler:	Not reported	Carcinogen:	No			Carcinogen:	No	Annual Qty String:	Not reported	Quantity String:	Not reported			Inspection Date:	Not reported	Occurrences:	Not reported	Waste Code:	Not reported		
Facility ID:	136253	Business Code:	6HK18																																																																																																																																																																																				
Inactive Indicator:	Active	Permit Expiration:	Not reported																																																																																																																																																																																				
SIC:	Not reported	2nd Name:	ATTN: MELINDA HSU, NETWORK																																																																																																																																																																																				
Owner:	Not reported																																																																																																																																																																																						
Mailing Address:	IRVINE CA 92618																																																																																																																																																																																						
Corporate Code:	Not reported	Fire Dept District:	San Diego																																																																																																																																																																																				
Census Tract #:	170.3	EPA ID:	Not reported																																																																																																																																																																																				
Inspection Date:	07/28/04	Reinspection Date:	Not reported																																																																																																																																																																																				
Inspector Name:	MMCCULL1	Gas Station:	Not reported																																																																																																																																																																																				
Facility Contact:	LINDA HSU	Delinquent Flag:	Not Delinquent																																																																																																																																																																																				
Property Owner:	MARANATHA CHAPEL																																																																																																																																																																																						
PO Address:	92127	Facility Phone :	949-286-7000																																																																																																																																																																																				
Tank Owner:	Not reported																																																																																																																																																																																						
TO Address:	Not reported																																																																																																																																																																																						
Last Update:	05/10/05																																																																																																																																																																																						
Last Delinquent Letter:			Not reported																																																																																																																																																																																				
Last Letter Type:			Not reported																																																																																																																																																																																				
Violation Notice Issued:			Not reported																																																																																																																																																																																				
Map Code/Business Plan on File:			Not reported																																																																																																																																																																																				
Business Plan Acceptance Date:			Not reported																																																																																																																																																																																				
Reinspection Date Y2K Compatible:	07/28/06																																																																																																																																																																																						
Chemical Name:	SULFURIC ACID SOLUTION IN 24 BATTERY CELLS (BATTERY: GNB ABSOLYTE IIP: 90-A)																																																																																																																																																																																						
Case Number:	7664-93-9																																																																																																																																																																																						
Item Number:	SU32																																																																																																																																																																																						
Stored at 1 Time:	Not reported																																																																																																																																																																																						
Measurement Units:	Not reported																																																																																																																																																																																						
Carcinogen:	No	Annual Qty String:	Not reported																																																																																																																																																																																				
Quantity Stored At One Time:			Not reported																																																																																																																																																																																				
Annual Quantity String:			Not reported																																																																																																																																																																																				
1st Hazard Category:	ACUTE																																																																																																																																																																																						
2nd Hazard Category:	EXTREMELY																																																																																																																																																																																						
Tank Number:	Not reported	Tank ID Number:	Not reported																																																																																																																																																																																				
Capacity (Gal):	Not reported	Tank Exempt:	Not reported																																																																																																																																																																																				
Waste or Product:	Not reported	Tank Contents:	Not reported																																																																																																																																																																																				
Inspection Date:	Not reported	Waste Item #:	Not reported																																																																																																																																																																																				
Waste Code:	Not reported	Waste Name:	Not reported																																																																																																																																																																																				
Qty at Inspection:	Not reported	Annual Quantity:	Not reported																																																																																																																																																																																				
Measurement Unit:	Not reported																																																																																																																																																																																						
Treatment Method:	Not reported	Storage Method:	Not reported																																																																																																																																																																																				
Waste Description:	Not reported	Haz Waste Hauler:	Not reported																																																																																																																																																																																				
Carcinogen:	No																																																																																																																																																																																						
Carcinogen:	No	Annual Qty String:	Not reported																																																																																																																																																																																				
Quantity String:	Not reported																																																																																																																																																																																						
Inspection Date:	Not reported	Occurrences:	Not reported																																																																																																																																																																																				
Waste Code:	Not reported																																																																																																																																																																																						

MAP FINDINGS  
FOCUS MAP 46

Map ID	Site	Database(s)	EPA ID Number
--------	------	-------------	---------------

**VERIZON WIRELESS WEST PENN (Continued)**

**S105164397**

Type of Violation: Not reported  
Violation Description:

[Click this hyperlink](#) while viewing on your computer to access additional CA HMMMD detail in the EDR Site Report.

55

**12825 GAMBUSA WAY  
SAN DIEGO, CA 92123**

**CHMIRS S105670464  
N/A**

CHMIRS:

OES Control Number:	01-6761
Extent of Release:	Not reported
Property Use:	Not reported
Incident Date:	Not reported
<b>Date Completed: Not reported</b>	
Time Completed :	Not reported
Agency Id Number :	Not reported
Agency Incident Number :	Not reported
OES Incident Number :	01-6761
Time Notified :	Not reported
Surrounding Area :	Not reported
Estimated Temperature :	Not reported
Property Management :	Not reported
More Than Two Substances Involved? :	Not reported
Special Studies 1 :	Not reported
Special Studies 2 :	Not reported
Special Studies 3 :	Not reported
Special Studies 4 :	Not reported
Special Studies 5 :	Not reported
Special Studies 6 :	Not reported
Resp Agncy Personel # Of Decontaminated :	Not reported
Others Number Of Decontaminated :	Not reported
Others Number Of Injuries :	Not reported
Others Number Of Fatalities :	Not reported
Vehicle Make/year :	Not reported
Vehicle License Number :	Not reported
Vehicle State :	Not reported
Vehicle Id Number :	Not reported
CA/DOT/PUC/ICC Number :	Not reported
Company Name :	Not reported
Reporting Officer Name/ID :	Not reported
Report Date :	Not reported
Comments :	Not reported
Facility Telephone Number :	Not reported
Waterway Involved :	No
Waterway :	Not reported
Spill Site :	Not reported
Cleanup By :	Reporting Party
Containment :	Not reported
What Happened :	Not reported
Type :	Not reported
Other :	Not reported
Substance :	Raw Sewage;;;
Quantity Released :	
E Date :	Not reported
Contained :	Yes
Site Type :	Residence
Evacuations :	0

MAP FINDINGS  
FOCUS MAP 46

Map ID	Site	Database(s)	EPA ID Number
--------	------	-------------	---------------

(Continued)

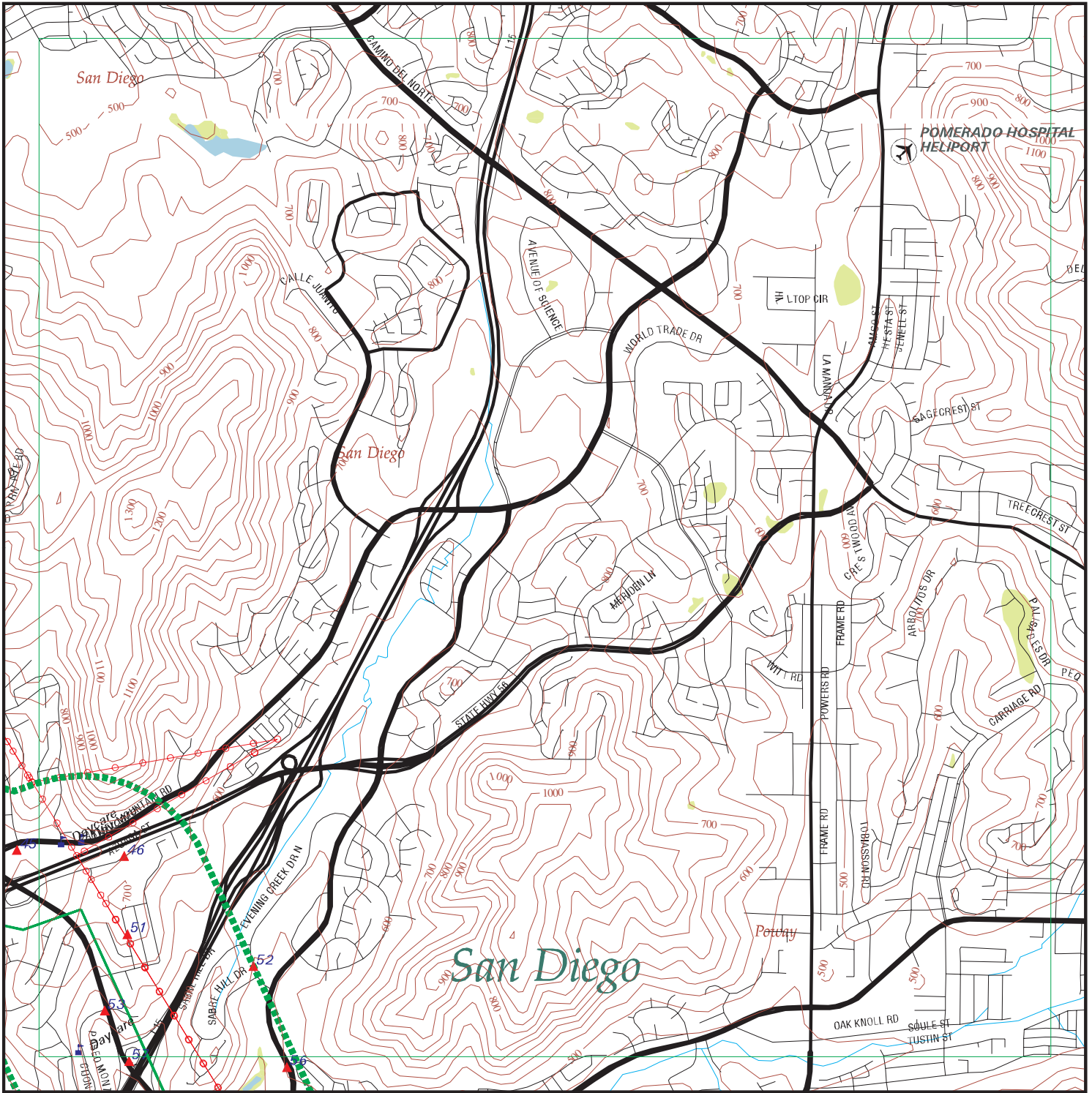
S105670464

Num Of Injuries :	0
Num Of Fatalities :	0
Date/Time :	Not reported
Year :	2001
Agency :	City of San Diego Waste Water Collections
BBLS :	0
Cups :	0
CUFT :	0
Gallons :	120
Grams :	0
Pounds :	0
Liters :	0
Ounces :	0
Pints :	0
Quarts :	0
Sheen :	0
Tons :	0
Unknown :	0
Description :	Root the main caused a stoppage, the release was soaked into the ground.
Incident date :	11/21/2001 12:00:00 AM
Admin Agency :	San Diego County Health Services Dept.
OES date :	Not reported
OES time :	Not reported
OES notification :	11/22/2001 01:19:16 AM
Amount :	Not reported

FOCUS MAP 46 ORPHAN SUMMARY

City	EDR ID	Site Name	Site Address	Zip	Database(s)
DEL MAR	S106090073	WESTERN IMAGE PAINTING INC	13972 AMBER PLACE	92014	HAZNET
DEL MAR	S107144213	WESTERN IMAGE PAINTING INC	14460 CAMINITO LAZANJA	92014	HAZNET
DEL MAR	S102806056	AMERICAN DESIGN PAINTING	3380 CARMEL CANYON ROAD	92014	HAZNET
DEL MAR	S106085395	WESTERN IMAGE PAINTING INC	14050 COLLINS RANCH PLACE	92014	HAZNET
DEL MAR	S106085617	WESTERN IMAGE PAINTING INC	14050 COLLINS RANCH PLACE	92014	HAZNET
DEL MAR	S102796970	1X AMERICAN DESIGN	CORNER OF CARMEL CREEK RD /	92130	HAZNET
DEL MAR	S104573663	AMERICAN DESIGN PAINTING	EAST END OF CARMEL MOUNTAIN RD	92130	HAZNET
RANCHO BERNARDO	S105087083	AMERICAN DESIGN PAINTING	N.W INTRST POMERADO / PASEO MONTE BATAL	92127	HAZNET
SAN DIEGO	S103990101		32ND ST NAVAL BASE	92130	HAZNET, CHMIRS
SAN DIEGO	S103980719	PACIFIC SORRENTO VALLEY HOLDINGS	3390 / 3398 CARMEL MTN RD	92130	HAZNET
SAN DIEGO	S100732503	APN #303-070-00	BLACK MOUNTAIN RD	92129	LUST, San Diego Co. HMMMD
SAN DIEGO	S106089265	DOUGLAS E BARNHART INC	13500 CAMINO RUIZ	92129	HAZNET
SAN DIEGO	S103655862	TEXACO REFINING AND MARKETING INC	3711 W CAMINO DEL RIO/HANCOCK	92130	HAZNET
SAN DIEGO	S104575006	SKRIPPS CLINIC DEL MAR RADIOLOGY	12395 EL CAMINO REAL STES 101,120	92130	HAZNET
SAN DIEGO	S106059782	GOLF MAINT FAC	14885 CAMINO RUIZ	92127	San Diego Co. HMMMD
SAN DIEGO	S107147722	THE SANTALUZ CLUB, INC.	14885 CAMINO DEL SUR	92127	HAZNET
SAN DIEGO	S106065970	SANTALUZ CLUB	8170 E CAMTO SANTALUZ	92127	San Diego Co. HMMMD
SAN DIEGO	S107147574	EL YEAGER	3063 E CARMEL MTN	92130	HAZNET
SAN DIEGO	S105628892	4S RANCH MIDDLE SCHOOL	CARMEL VALLEY ROAD/WINCREEK ROAD	92127	SCH
SAN DIEGO	S103655858	TEXACO REFINING AND MARKETING INC	3711 S EL CAMINO DEL RIO	92130	HAZNET
SAN DIEGO	S105083651	BW CARTER PAINTING	S END OF CARMEL COUNTRY ROAD	92130	HAZNET
SAN DIEGO	S105725356	B W CARTER PAINTING	S END OF CARMEL COUNTRY RD	92130	HAZNET
SAN DIEGO	S107140741	LADD & ASSOCIATES	END OF ARTESIA RD IN SAN DIEGO CNTY	92127	HAZNET
SAN DIEGO	S105628878	SANTA FE VALLEY ELEMENTARY SCHOOL (PROP)	FOUR GEE ROAD/LAVENDER STAR ROAD	92127	SCH
SAN DIEGO	S106089574	KLEEGER ENTERPRISES	12625 HIGH BLUFF PLACE STE 310	92130	HAZNET
SAN DIEGO	S103987217	SDCTY-FIRE STATION #40	13393 NEW SALMON RIVER RD	92129	HAZNET
SAN DIEGO	1003878707	CHEMPRON INC	NE1/4 OF SW1/4 SEC 22 T14S R3E	92127	CERC-NFRAP
SAN DIEGO	S106879202	OLIVENHAIN MWD-NEIGHBORHOOD 1	16106 4S RANCH PY	92127	San Diego Co. HMMMD
SAN DIEGO	1007200140	EXXONMOBIL OIL CORP.	12849 RANCHO PENASQUITOS	92129	RCRA-LQG
SAN DIEGO	S103981368	PENASQUITOS POINTE CHIROPRACTI	12880 B RANCHO PENASQUITOS BL	92129	HAZNET
SAN DIEGO	S104749852	RANCHO PENASQUITOS EXXON	12929 RANCHO PENASQUITOS B	92129	LUST, San Diego Co. HMMMD, SWEEP UST
SAN DIEGO	S105093041	SDCTY PENASQUITOS	10150 SCRIPPS HWY PARKWAY	92129	HAZNET
SAN DIEGO	S106931989	SDCTY-WATER, LAKE HODGES	VIA RANCHO PY	92127	SWEEPS UST

# Focus Map 47



EDR DataMap™ - Environmental Atlas™

## Sunrise Power Link

### Legend

- |               |                |                         |                   |              |
|---------------|----------------|-------------------------|-------------------|--------------|
| Roads         | Waterways      | Powerlines              | Water             | Listed Sites |
| Major Roads   | Railroads      | Pipelines               | Superfund Sites   |              |
| Contour Lines | Study Boundary | Fault Lines             | Federal DOD Sites |              |
| Wetlands      |                | Indian Reservations BIA |                   |              |



Scale in Miles



FOCUS MAP 47 SUMMARY

<u>Database</u>	<u>Total Plotted</u>
<b><u>FEDERAL RECORDS</u></b>	
NPL	0
Proposed NPL	0
Delisted NPL	0
NPL RECOVERY	0
CERCLIS	0
CERC-NFRAP	0
CORRACTS	0
RCRA TSD	0
RCRA Lg. Quan. Gen.	0
RCRA Sm. Quan. Gen.	3
ERNS	0
HMIRS	0
US ENG CONTROLS	0
US INST CONTROL	0
DOD	0
FUDS	0
US BROWNFIELDS	0
CONSENT	0
ROD	0
UMTRA	0
ODI	0
TRIS	0
TSCA	0
FTTS	0
SSTS	0
PADS	0
MLTS	0
MINES	0
FINDS	8
RAATS	0
<b><u>STATE AND LOCAL RECORDS</u></b>	
AWP	0
Cal-Sites	0
CA Bond Exp. Plan	0
NFA	0
NFE	0
REF	0
SCH	0
Toxic Pits	0
State Landfill	0
CA WDS	0
WMUDS/SWAT	0
Cortese	3
SWRCY	1
LUST	6
CA FID UST	0

FOCUS MAP 47 SUMMARY

<u>Database</u>	<u>Total Plotted</u>
SLIC	0
UST	4
HIST UST	3
AST	0
SWEEPS UST	2
CHMIRS	4
Notify 65	1
DEED	0
VCP	0
DRYCLEANERS	2
WIP	0
CDL	0
HAZNET	18
EMI	6
 <b><u>TRIBAL RECORDS</u></b>	
INDIAN RESERV	0
INDIAN LUST	0
INDIAN UST	0
 <b><u>EDR PROPRIETARY RECORDS</u></b>	
Manufactured Gas Plants	0

NOTES:

Sites may be listed in more than one database

MAP FINDINGS  
FOCUS MAP 47

Map ID	Site	Database(s)	EPA ID Number
45	<b>THE BIKE LANE</b> <b>9995 CARMEL MOUNTAIN RD</b> <b>SAN DIEGO, CA 92129</b>	San Diego Co. HMMMD	S104748856 N/A
	HMMMD:		
	Facility ID: 119162		
	Inactive Indicator: Inactive	Business Code: Not reported	
	SIC: Not reported	Permit Expiration: Not reported	
	Owner: Not reported	2nd Name: Not reported	
	Mailing Address: Not reported		
	Corporate Code: Not reported	Fire Dept District: San Diego	
	Census Tract #: 170.1	EPA ID: Not reported	
	Inspection Date: 02/22/95	Reinspection Date: Not reported	
	Inspector Name: LEGACY	Gas Station: Not reported	
	Facility Contact: Not reported	Delinquent Flag: Not Delinquent	
	Property Owner: SUNBREWERS PARTNERS L P		
	PO Address: 92129		
	Tank Owner: Not reported	Facility Phone :	
	TO Address: Not reported		
	Last Update: 05/10/05		
	Last Delinquent Letter: Not reported		
	Last Letter Type: Not reported		
	Violation Notice Issued: Not reported		
	Map Code/Business Plan on File: Not reported		
	Business Plan Acceptance Date: Not reported		
	Reinspection Date Y2K Compatible: Not reported		
	HMMMD DISCLOSURE INVENTORY:		
	Chemical Name: Not reported		
	Case Number: Not reported		
	Item Number: Not reported		
	Stored at 1 Time: Not reported		
	Measurement Units: Not reported		
	Carcinogen: No	Annual Qty String: Not reported	
	Quantity Stored At One Time: Not reported		
	Annual Quantity String: Not reported		
	1st Hazard Category: Not reported		
	2nd Hazard Category: Not reported		
	HMMMD UNDERGROUND TANKS:		
	Tank Number: Not reported	Tank ID Number: Not reported	
	Capacity (Gal): Not reported	Tank Exempt: Not reported	
	Waste or Product: Not reported	Tank Contents: Not reported	
	HMMMD WASTE STREAMS:		
	Inspection Date: Not reported	Waste Item #: Not reported	
	Waste Code: Not reported	Waste Name: Not reported	
	Qty at Inspection: Not reported	Annual Quantity: Not reported	
	Measurement Unit: Not reported		
	Treatment Method: Not reported	Storage Method: Not reported	
	Waste Description: Not reported	Haz Waste Hauler: Not reported	
	Carcinogen: No		
	Carcinogen: No	Annual Qty String: Not reported	
	Quantity String: Not reported		
	HMMMD VIOLATIONS:		
	Inspection Date: Not reported	Occurrences: Not reported	
	Waste Code: Not reported		
	Type of Violation: Not reported		
	Violation Description:		

MAP FINDINGS  
FOCUS MAP 47

Map ID Site Database(s) EPA ID Number

**THE BIKE LANE (Continued)**

**S104748856**

[Click this hyperlink](#) while viewing on your computer to access additional CA HMMD detail in the EDR Site Report.

45

**THE RENTAL STORE AND MORE  
10025 CARMEL MOUNTAIN RD  
SAN DIEGO, CA 92129**

**San Diego Co. HMMD**

**S104753201  
N/A**

HMMD:

Facility ID:	132436	Business Code:	Not reported
Inactive Indicator:	Inactive	Permit Expiration:	Not reported
SIC:	Not reported	2nd Name:	Not reported
Owner:	Not reported		
Mailing Address:	SAN DIEGO CA 92129		
Corporate Code:	Not reported	Fire Dept District:	San Diego
Census Tract #:	170.1	EPA ID:	Not reported
Inspection Date:	08/21/91	Reinspection Date:	Not reported
Inspector Name:	LEGACY	Gas Station:	Not reported
Facility Contact:	JIM RICE/BOB SERR	Delinquent Flag:	Not Delinquent
Property Owner:	SUNBREWERS PARTNERS L P		
PO Address:	92129	Facility Phone :	858-484-6700
Tank Owner:	Not reported		
TO Address:	Not reported		
Last Update:	05/10/05		
Last Delinquent Letter:	Not reported		
Last Letter Type:	Not reported		
Violation Notice Issued:	Not reported		
Map Code/Business Plan on File:	Not reported		
Business Plan Acceptance Date:	Not reported		
Reinspection Date Y2K Compatible:	Not reported		

HMMD DISCLOSURE INVENTORY:

Chemical Name:	Not reported		
Case Number:	Not reported		
Item Number:	Not reported		
Stored at 1 Time:	Not reported		
Measurement Units:	Not reported		
Carcinogen:	No	Annual Qty String:	Not reported
Quantity Stored At One Time:	Not reported		
Annual Quantity String:	Not reported		
1st Hazard Category:	Not reported		
2nd Hazard Category:	Not reported		

HMMD UNDERGROUND TANKS:

Tank Number:	Not reported	Tank ID Number:	Not reported
Capacity (Gal):	Not reported	Tank Exempt:	Not reported
Waste or Product:	Not reported	Tank Contents:	Not reported

HMMD WASTE STREAMS:

Inspection Date:	Not reported	Waste Item #:	Not reported
Waste Code:	Not reported	Waste Name:	Not reported
Qty at Inspection:	Not reported	Annual Quantity:	Not reported
Measurement Unit:	Not reported		
Treatment Method:	Not reported	Storage Method:	Not reported
Waste Description:	Not reported	Haz Waste Hauler:	Not reported
Carcinogen:	No		
Carcinogen:	No	Annual Qty String:	Not reported
Quantity String:	Not reported		

MAP FINDINGS  
FOCUS MAP 47

Map ID Site Database(s) EPA ID Number

**THE RENTAL STORE AND MORE (Continued)**

**S104753201**

HMMD VIOLATIONS:

Inspection Date: Not reported Occurrences: Not reported  
Waste Code: Not reported  
Type of Violation: Not reported  
Violation Description:

[Click this hyperlink](#) while viewing on your computer to access additional CA HMMD detail in the EDR Site Report.

45

**EUGENIO SALVANERA DMD  
9926 CARMEL MOUNTAIN RD  
SAN DIEGO, CA 92129**

**San Diego Co. HMMD**

**S106067786  
N/A**

HMMD:

Facility ID: 152584  
Inactive Indicator: Inactive Business Code: 6HK10  
SIC: Not reported Permit Expiration: Not reported  
Owner: Not reported 2nd Name: Not reported  
Mailing Address: SAN DIEGO  
CA  
92129  
Corporate Code: Not reported Fire Dept District: Not reported  
Census Tract #: 170.3 EPA ID: Not reported  
Inspection Date: 06/26/98 Reinspection Date: Not reported  
Inspector Name: LEGACY Gas Station: Not reported  
Facility Contact: NORMA JARIEL Delinquent Flag: Not Delinquent  
Property Owner: FIRST INTERSTATE BANK TR <LF>  
PO Address: 92067  
Tank Owner: Not reported Facility Phone : 858-538-9182  
TO Address: Not reported  
Last Update: 05/10/05  
Last Delinquent Letter: Not reported  
Last Letter Type: Not reported  
Violation Notice Issued: Not reported  
Map Code/Business Plan on File: Not reported  
Business Plan Acceptance Date: Not reported  
Reinspection Date Y2K Compatible: Not reported

HMMD DISCLOSURE INVENTORY:

Chemical Name: Not reported  
Case Number: Not reported  
Item Number: Not reported  
Stored at 1 Time: Not reported  
Measurement Units: Not reported  
Carcinogen: No Annual Qty String: Not reported  
Quantity Stored At One Time: Not reported  
Annual Quantity String: Not reported  
1st Hazard Category: Not reported  
2nd Hazard Category: Not reported

HMMD UNDERGROUND TANKS:

Tank Number: Not reported Tank ID Number: Not reported  
Capacity (Gal): Not reported Tank Exempt: Not reported  
Waste or Product: Not reported Tank Contents: Not reported

HMMD WASTE STREAMS:

Inspection Date: Not reported Waste Item #: Not reported  
Waste Code: Not reported Waste Name: Not reported  
Qty at Inspection: Not reported Annual Quantity: Not reported  
Measurement Unit: Not reported

MAP FINDINGS  
FOCUS MAP 47

Map ID	Site	Database(s)	EPA ID Number
--------	------	-------------	---------------

**EUGENIO SALVANERA DMD (Continued)**

**S106067786**

Treatment Method:	Not reported	Storage Method:	Not reported
Waste Description:	Not reported	Haz Waste Hauler:	Not reported
Carcinogen:	No		
Carcinogen:	No	Annual Qty String:	Not reported
Quantity String:	Not reported		

**HMMD VIOLATIONS:**

Inspection Date:	Not reported	Occurrences:	Not reported
Waste Code:	Not reported		
Type of Violation:	Not reported		
Violation Description:			

[Click this hyperlink](#) while viewing on your computer to access additional CA HMMD detail in the EDR Site Report.

**45 RANCHO PENASQUITOS DENTAL CTR  
9955 CARMEL MOUNTAIN RD  
SAN DIEGO, CA 92129**

**San Diego Co. HMMD S106067772  
N/A**

**HMMD:**

Facility ID:	152562	Business Code:	6HK10
Inactive Indicator:	Active	Permit Expiration:	Not reported
SIC:	Not reported	2nd Name:	Not reported
Owner:	Not reported		
Mailing Address:	SAN DIEGO CA 92103	Fire Dept District:	San Diego
Corporate Code:	Not reported	EPA ID:	CAL000172345
Census Tract #:	170.1	Reinspection Date:	Not reported
Inspection Date:	09/08/04	Gas Station:	Not reported
Inspector Name:	KWAARA	Delinquent Flag:	Not Delinquent
Facility Contact:	THOMAS KERRIAN DMD		
Property Owner:	SUNBREWER PARTNERS L P	Facility Phone :	858-484-3100
PO Address:	92129		
Tank Owner:	Not reported		
TO Address:	Not reported		
Last Update:	05/10/05		
Last Delinquent Letter:	Not reported		
Last Letter Type:	Not reported		
Violation Notice Issued:	Not reported		
Map Code/Business Plan on File:	Not reported		
Business Plan Acceptance Date:	Not reported		
Reinspection Date Y2K Compatible:	09/08/07		

**HMMD DISCLOSURE INVENTORY:**

Chemical Name:	Not reported		
Case Number:	Not reported		
Item Number:	Not reported		
Stored at 1 Time:	Not reported		
Measurement Units:	Not reported		
Carcinogen:	No	Annual Qty String:	Not reported
Quantity Stored At One Time:	Not reported		
Annual Quantity String:	Not reported		
1st Hazard Category:	Not reported		
2nd Hazard Category:	Not reported		

**HMMD UNDERGROUND TANKS:**

Tank Number:	Not reported	Tank ID Number:	Not reported
Capacity (Gal):	Not reported	Tank Exempt:	Not reported
Waste or Product:	Not reported	Tank Contents:	Not reported

MAP FINDINGS  
FOCUS MAP 47

Map ID Site Database(s) EPA ID Number

**RANCHO PENASQUITOS DENTAL CTR (Continued)**

**S106067772**

**HMMD WASTE STREAMS:**

Inspection Date: 09/08/04	Waste Item #: 541
Waste Code: 541	Waste Name: PHOTOCHEM/PHOTOPROC
Qnty at Inspection: 2	Annual Quantity: 2
Measurement Unit: GAL	
Treatment Method: 103 TREATED, THEN SEW	Storage Method: PROCESSING EQUIPMENT
Waste Description: ALWAYS RECYCLE, SRU	Haz Waste Hauler: 9997 UNREGISTERED HAZ WST
Carcinogen: No	
Carcinogen: No	Annual Qty String: 2
Quantity String: 2	

Inspection Date: 09/08/04	Waste Item #: 902
Waste Code: 902	Waste Name: INFECTIOUS WASTE, SH
Qnty at Inspection: 10	Annual Quantity: 60
Measurement Unit: LBS	
Treatment Method: 999 UNKNOWN	Storage Method: BOX
Waste Description: ISOLYZERS	Haz Waste Hauler: 0001 NO HAULER
Carcinogen: No	
Carcinogen: No	Annual Qty String: 60
Quantity String: 10	

**HMMD VIOLATIONS:**

Inspection Date: 05/02/95	Occurrences: Not reported
Waste Code: Not reported	
Type of Violation: 6HX4008	
Violation Description: MEDWASTE CONTAINER IMPROP LABELED	

[Click this hyperlink](#) while viewing on your computer to access additional CA HMMD detail in the EDR Site Report.

**45 NORTH COUNTY INTERNIST MED CTR  
9951 CARMEL MOUNTAIN RD  
SAN DIEGO, CA 92129**

**San Diego Co. HMMD S104759798  
N/A**

**HMMD:**

Facility ID: 153221	Business Code: 6HK10
Inactive Indicator: Inactive	Permit Expiration: Not reported
SIC: Not reported	2nd Name: Not reported
Owner: Not reported	
Mailing Address: Not reported	Fire Dept District: San Diego
Corporate Code: Not reported	EPA ID: Not reported
Census Tract #: 170.1	Reinspection Date: Not reported
Inspection Date: 11/05/98	Gas Station: Not reported
Inspector Name: LEGACY	Delinquent Flag: Not Delinquent
Facility Contact: TERRI SAMPLE	
Property Owner: SUNBREWERS PARTNERS L P	
PO Address: 92129	Facility Phone :
Tank Owner: Not reported	
TO Address: Not reported	
Last Update: 05/10/05	
Last Delinquent Letter: Not reported	
Last Letter Type: Not reported	
Violation Notice Issued: Not reported	
Map Code/Business Plan on File: Not reported	
Business Plan Acceptance Date: Not reported	
Reinspection Date Y2K Compatible: Not reported	

**HMMD DISCLOSURE INVENTORY:**

Chemical Name: Not reported

MAP FINDINGS  
FOCUS MAP 47

Map ID Site Database(s) EPA ID Number

**NORTH COUNTY INTERNIST MED CTR (Continued)**

**S104759798**

Case Number: Not reported  
 Item Number: Not reported  
 Stored at 1 Time: Not reported  
 Measurement Units: Not reported  
 Carcinogen: No  
 Quantity Stored At One Time: Not reported  
 Annual Quantity String: Not reported  
 1st Hazard Category: Not reported  
 2nd Hazard Category: Not reported  
 Annual Qty String: Not reported

**HMMD UNDERGROUND TANKS:**

Tank Number: Not reported  
 Capacity (Gal): Not reported  
 Waste or Product: Not reported  
 Tank ID Number: Not reported  
 Tank Exempt: Not reported  
 Tank Contents: Not reported

**HMMD WASTE STREAMS:**

Inspection Date: Not reported  
 Waste Code: Not reported  
 Qnty at Inspection: Not reported  
 Measurement Unit: Not reported  
 Treatment Method: Not reported  
 Waste Description: Not reported  
 Carcinogen: No  
 Carcinogen: No  
 Quantity String: Not reported  
 Waste Item #: Not reported  
 Waste Name: Not reported  
 Annual Quantity: Not reported  
 Storage Method: Not reported  
 Haz Waste Hauler: Not reported  
 Annual Qty String: Not reported

**HMMD VIOLATIONS:**

Inspection Date: Not reported  
 Waste Code: Not reported  
 Type of Violation: Not reported  
 Violation Description:  
 Occurrences: Not reported

[Click this hyperlink](#) while viewing on your computer to access additional CA HMMD detail in the EDR Site Report.

45

**EUGENIO SALVANERA DMD  
 9912 CARMEL MOUNTAIN RD  
 SAN DIEGO, CA 92129**

**San Diego Co. HMMD S106068962  
 N/A**

**HMMD:**

Facility ID: 154291  
 Inactive Indicator: Active  
 SIC: Not reported  
 Owner: Not reported  
 Mailing Address: SAN DIEGO  
 CA  
 92129  
 Corporate Code: Not reported  
 Census Tract #: 170.3  
 Inspection Date: 10/31/01  
 Inspector Name: LEGACY  
 Facility Contact: NORMA JARIEL  
 Property Owner: BRADLEY FAMILY TRUST 02-28-89  
 PO Address: 92128  
 Tank Owner: Not reported  
 TO Address: Not reported  
 Last Update: 05/10/05  
 Business Code: 6HK10  
 Permit Expiration: Not reported  
 2nd Name: Not reported  
 Fire Dept District: Not reported  
 EPA ID: Not reported  
 Reinspection Date: Not reported  
 Gas Station: Not reported  
 Delinquent Flag: Not Delinquent  
 Facility Phone : 858-538-9182  
 Last Delinquent Letter: Not reported  
 Last Letter Type: Not reported  
 Violation Notice Issued: Not reported



MAP FINDINGS  
FOCUS MAP 47

Map ID Site Database(s) EPA ID Number

**EUGENIO SALVANERA DMD (Continued)**

**S106068962**

Map Code/Business Plan on File: Not reported  
Business Plan Acceptance Date: Not reported  
Reinspection Date Y2K Compatible: 10/30/04

**HMMD DISCLOSURE INVENTORY:**

Chemical Name: Not reported  
Case Number: Not reported  
Item Number: Not reported  
Stored at 1 Time: Not reported  
Measurement Units: Not reported  
Carcinogen: No Annual Qty String: Not reported  
Quantity Stored At One Time: Not reported  
Annual Quantity String: Not reported  
1st Hazard Category: Not reported  
2nd Hazard Category: Not reported

**HMMD UNDERGROUND TANKS:**

Tank Number: Not reported Tank ID Number: Not reported  
Capacity (Gal): Not reported Tank Exempt: Not reported  
Waste or Product: Not reported Tank Contents: Not reported

**HMMD WASTE STREAMS:**

Inspection Date: 10/31/01 Waste Item #: 541  
Waste Code: 541 Waste Name: PHOTOCHEM/PHOTOPROC  
Qty at Inspection: 6 Annual Quantity: 6  
Measurement Unit: LBS  
Treatment Method: 103 TREATED, THEN SEW Storage Method: PROCESSING EQUIPMENT  
Waste Description: FIXER TREATMENT SYSTEMS Haz Waste Hauler: 9997 UNREGISTERED HAZ WST  
Carcinogen: No  
Carcinogen: No Annual Qty String: 6  
Quantity String: 6

Inspection Date: 10/31/01 Waste Item #: 901  
Waste Code: 901 Waste Name: INFECTIOUS WASTE, GE  
Qty at Inspection: 1 Annual Quantity: 5  
Measurement Unit: LBS  
Treatment Method: 101 AUTOCLAVE Storage Method: BAG  
Waste Description: GEN BIOHAZ WASTE Haz Waste Hauler: 3400 STERICYCLE, INC  
Carcinogen: No  
Carcinogen: No Annual Qty String: 5  
Quantity String: 1

Inspection Date: 10/31/01 Waste Item #: 902  
Waste Code: 902 Waste Name: INFECTIOUS WASTE, SH  
Qty at Inspection: 5 Annual Quantity: 20  
Measurement Unit: LBS  
Treatment Method: 101 AUTOCLAVE Storage Method: BOX  
Waste Description: SHARPS Haz Waste Hauler: 3400 STERICYCLE, INC  
Carcinogen: No  
Carcinogen: No Annual Qty String: 20  
Quantity String: 5

**HMMD VIOLATIONS:**

Inspection Date: Not reported Occurrences: Not reported  
Waste Code: Not reported  
Type of Violation: Not reported  
Violation Description:

MAP FINDINGS  
FOCUS MAP 47

Map ID	Site	Database(s)	EPA ID Number
--------	------	-------------	---------------

**EUGENIO SALVANERA DMD (Continued)**

**S106068962**

[Click this hyperlink](#) while viewing on your computer to access additional CA HMMMD detail in the EDR Site Report.

45

**ELEGANT CLEANERS  
9912 CARMEL MOUNTAIN RD  
SAN DIEGO, CA 92129**

**HAZNET  
LUST  
San Diego Co. HMMMD  
CLEANERS**

**S103677962  
N/A**

State LUST:

Cross Street:	Not reported	Confirm Leak:	Not reported
Qty Leaked:	Not reported	Prelim Assess:	Not reported
Case Number	Not reported	Remed Plan:	Not reported
Reg Board:	9		
Chemical:	Chlorinated Hydrocarbons		
Lead Agency:	Local Agency		
Local Agency :	37000L		
Case Type:	Drinking Water Aquifer affected		
<b>Status:</b>	<b>Not reported</b>		
Review Date:	Not reported		
Workplan:	Not reported		
Pollution Char:	Not reported		
Remed Action:	Not reported		
Monitoring:	Not reported		
Close Date:	Not reported		
Release Date:	Not reported		
Cleanup Fund Id :	Not reported		
Discover Date :	Not reported		
Enforcement Dt :	Not reported		
Enf Type:	Not reported		
Enter Date :	Not reported		
Funding:	Not reported		
Staff Initials:	DF		
How Discovered:	Not reported		
How Stopped:	Other Means		
Interim :	Not reported		
Leak Cause:	Other Cause		
Leak Source:	Other Source		
MTBE Date :	Not reported		
Max MTBE GW :	Not reported		
MTBE Tested:	Not Required to be Tested.		
Priority:	5		
Local Case # :	Not reported		
Beneficial:	MUN,AGR,IND,REC-1,REC-2,WARM,COLD,WILD		
Staff :	UNK		
GW Qualifier :	Not reported		
Max MTBE Soil :	Not reported		
Soil Qualifier :	Not reported		
Hydr Basin #:	906.20		
Operator :	Not reported		
Oversight Prgm:	LOCNL		
Review Date :	Not reported		
Stop Date :	Not reported		
Work Suspended :	Not reported		
Responsible Party:	Not reported		
RP Address:	Not reported		
Global Id:	T0608121161		
Org Name:	Not reported		
Contact Person:	Not reported		

MAP FINDINGS  
FOCUS MAP 47

Map ID Site Database(s) EPA ID Number

**ELEGANT CLEANERS (Continued)**

**S103677962**

MTBE Conc: 0  
 Mtbe Fuel: 0  
 Water System Name: Not reported  
 Well Name: Not reported  
 Distance To Lust: 0  
 Waste Discharge Global ID: Not reported  
 Waste Disch Assigned Name: Not reported  
 Summary : Not reported

CA Cleaners:

Inactive Date: Not reported  
 EPA Id: CAL000138129  
 Facility Address 2 : Not reported  
 NAICS Code : 81232  
 Facility Active : Yes  
 Mail Name : Not reported  
 Mailing Address: 9912 CARMEL MOUNTAIN RD STE J  
 SAN DIEGO, CA 92129  
 Owner Name : LOI QUACH  
 Mailing Address: 9912 J CARMEL MOUNTAIN RD  
 SAN DIEGO, CA 92129  
 Owner Telephone : 8584842074  
 Contact Name : LOI QUACH-OWNER  
 Mailing Address: 9912 J CARMEL MOUNTAIN RD  
 SAN DIEGO, CA 92129  
 Contact Telephone : 8584842074  
 Region Code : 4  
 Create Date : 05/12/1995  
 SIC Description : Garment Pressing, and Agents for Laundries and Drycleaners  
 NAICS Description : Drycleaning and Laundry Services (except Coin-Operated)

Inactive Date: Not reported  
 EPA Id: CAL000138129  
 Facility Address 2 : Not reported  
 NAICS Code : 81232  
 Facility Active : Yes  
 Mail Name : Not reported  
 Mailing Address: 9912 CARMEL MOUNTAIN RD STE J  
 SAN DIEGO, CA 92129

Owner Name : LOI QUACH  
 Mailing Address: 9912 J CARMEL MOUNTAIN RD  
 SAN DIEGO, CA 92129  
 Owner Telephone : 8584842074  
 Contact Name : LOI QUACH-OWNER  
 Mailing Address: 9912 J CARMEL MOUNTAIN RD  
 SAN DIEGO, CA 92129

Contact Telephone : 8584842074  
 Region Code : 4  
 Create Date : 05/12/1995  
 SIC Description : Drycleaning Plants, Except Rug Cleaning  
 NAICS Description : Drycleaning and Laundry Services (except Coin-Operated)

Inactive Date: Not reported  
 EPA Id: CAL000138129  
 Facility Address 2 : Not reported  
 NAICS Code : 81232  
 Facility Active : Yes  
 Mail Name : Not reported

MAP FINDINGS  
FOCUS MAP 47

Map ID Site Database(s) EPA ID Number

**ELEGANT CLEANERS (Continued)**

**S103677962**

Mailing Address: 9912 CARMEL MOUNTAIN RD STE J  
SAN DIEGO, CA 92129  
Owner Name : LOI QUACH  
Mailing Address: 9912 J CARMEL MOUNTAIN RD  
SAN DIEGO, CA 92129  
Owner Telephone : 8584842074  
Contact Name : LOI QUACH-OWNER  
Mailing Address: 9912 J CARMEL MOUNTAIN RD  
SAN DIEGO, CA 92129  
Contact Telephone : 8584842074  
Region Code : 4  
Create Date : 05/12/1995  
SIC Description : Laundry and Garment Services, NEC (except diaper service and clothing alteration and repair)  
NAICS Description : Drycleaning and Laundry Services (except Coin-Operated)

Inactive Date: Not reported  
EPA Id: CAL000138129  
Facility Address 2 : Not reported  
NAICS Code : 81232  
Facility Active : Yes  
Mail Name : Not reported  
Mailing Address: 9912 CARMEL MOUNTAIN RD STE J  
SAN DIEGO, CA 92129

Owner Name : LOI QUACH  
Mailing Address: 9912 J CARMEL MOUNTAIN RD  
SAN DIEGO, CA 92129  
Owner Telephone : 8584842074  
Contact Name : LOI QUACH-OWNER  
Mailing Address: 9912 J CARMEL MOUNTAIN RD  
SAN DIEGO, CA 92129

Contact Telephone : 8584842074  
Region Code : 4  
Create Date : 05/12/1995  
SIC Description : Power Laundries, Family and Commercial  
NAICS Description : Drycleaning and Laundry Services (except Coin-Operated)

**HAZNET:**

Gepaid: CAL000138129  
TSD EPA ID: CAD981397417  
Gen County: San Diego  
Tsd County: Los Angeles  
Tons: 1.0928  
Facility Address 2: Not reported  
Waste Category: Halogenated solvents (chloroform, methyl chloride, perchloroethylene, etc.)  
Disposal Method: Recycler  
Contact: RHONA QUACH  
Telephone: (619) 484-2074  
Mailing Name: Not reported  
Mailing Address: 9912 CARMEL MOUNTAIN RD STE J  
SAN DIEGO, CA 92129 - 2808  
County San Diego

MAP FINDINGS  
FOCUS MAP 47

Map ID Site Database(s) EPA ID Number

**ELEGANT CLEANERS (Continued)**

**S103677962**

Gepaid: CAL000138129  
TSD EPA ID: CAD981397417  
Gen County: San Diego  
Tsd County: Los Angeles  
Tons: 0.2732  
Facility Address 2: Not reported  
Waste Category: Halogenated solvents (chloroform, methyl chloride, perchloroethylene, etc.)  
Disposal Method: Not reported  
Contact: RHONA QUACH  
Telephone: (619) 484-2074  
Mailing Name: Not reported  
Mailing Address: 9912 CARMEL MOUNTAIN RD STE J  
SAN DIEGO, CA 92129 - 2808

County San Diego

Gepaid: CAL000138129  
TSD EPA ID: CAD981397417  
Gen County: San Diego  
Tsd County: Los Angeles  
Tons: 0.8196  
Facility Address 2: Not reported  
Waste Category: Halogenated solvents (chloroform, methyl chloride, perchloroethylene, etc.)  
Disposal Method: Recycler  
Contact: RHONA QUACH  
Telephone: (619) 484-2074  
Mailing Name: Not reported  
Mailing Address: 9912 CARMEL MOUNTAIN RD STE J  
SAN DIEGO, CA 92129 - 2808

County San Diego

Gepaid: CAL000138129  
TSD EPA ID: Not reported  
Gen County: San Diego  
Tsd County: Orange  
Tons: 0.54  
Facility Address 2: Not reported  
Waste Category: Liquids with halogenated organic compounds > 1000 mg/l  
Disposal Method: Transfer Station  
Contact: LOI QUACH-OWNER  
Telephone: (858) 484-2074  
Mailing Name: Not reported  
Mailing Address: 9912 CARMEL MOUNTAIN RD STE J  
SAN DIEGO, CA 92129 - 2808

County Not reported

Gepaid: CAL000138129  
TSD EPA ID: CAD981397417  
Gen County: San Diego  
Tsd County: Los Angeles  
Tons: .5048  
Facility Address 2: Not reported  
Waste Category: Halogenated solvents (chloroform, methyl chloride, perchloroethylene, etc.)  
Disposal Method: Recycler  
Contact: RHONA QUACH  
Telephone: (619) 484-2074  
Mailing Name: Not reported  
Mailing Address: 9912 CARMEL MOUNTAIN RD STE J  
SAN DIEGO, CA 92129 - 2808

MAP FINDINGS  
FOCUS MAP 47

Map ID Site Database(s) EPA ID Number

**ELEGANT CLEANERS (Continued)**

**S103677962**

County San Diego

[Click this hyperlink](#) while viewing on your computer to access 7 additional CA HAZNET record(s) in the EDR Site Report.

**HMMD:**

Facility ID:	102294	Business Code:	6HK53
Inactive Indicator:	Active	Permit Expiration:	Not reported
SIC:	Not reported	2nd Name:	Not reported
Owner:	Not reported		
Mailing Address:	SAN DIEGO CA 92129		
Corporate Code:	Not reported	Fire Dept District:	San Diego
Census Tract #:	170.3	EPA ID:	CAL000138129
Inspection Date:	04/05/04	Reinspection Date:	Not reported
Inspector Name:	MEHRHART	Gas Station:	Not reported
Facility Contact:	LOI QUACH	Delinquent Flag:	Not Delinquent
Property Owner:	WELLS FARGO BANK <LF> NAKANO H		
PO Address:	92129	Facility Phone :	858-484-2074
Tank Owner:	Not reported		
TO Address:	Not reported		
Last Update:	05/10/05		
Last Delinquent Letter:	Not reported		
Last Letter Type:	Not reported		
Violation Notice Issued:	Not reported		
Map Code/Business Plan on File:	Not reported		
Business Plan Acceptance Date:	Not reported		
Reinspection Date Y2K Compatible:	12/05/05		

**HMMD DISCLOSURE INVENTORY:**

Chemical Name:	ALIPHATIC HYDROCARBON EXXON DF-2000 DRY CLEANING FLUID		
Case Number:	64742-48-9		
Item Number:	AL09		
Stored at 1 Time:	Not reported		
Measurement Units:	Not reported		
Carcinogen:	No	Annual Qty String:	Not reported
Quantity Stored At One Time:	Not reported		
Annual Quantity String:	Not reported		
1st Hazard Category:	FIRE		
2nd Hazard Category:	ACUTE		

**HMMD UNDERGROUND TANKS:**

Tank Number:	Not reported	Tank ID Number:	Not reported
Capacity (Gal):	Not reported	Tank Exempt:	Not reported
Waste or Product:	Not reported	Tank Contents:	Not reported

**HMMD WASTE STREAMS:**

Inspection Date:	04/05/04	Waste Item #:	252
Waste Code:	252	Waste Name:	STILL BOTTOM WASTE (
Qty at Inspection:	16	Annual Quantity:	80
Measurement Unit:	GAL		
Treatment Method:	001 RECYCLE	Storage Method:	METAL DRUM
Waste Description:	STILL BOTTOM WASTE(OTHER)	Haz Waste Hauler:	1406 SAFETY-KLEEN SYSTEMS
Carcinogen:	No		
Carcinogen:	No	Annual Qty String:	80
Quantity String:	16		
Inspection Date:	04/05/04	Waste Item #:	352

MAP FINDINGS  
FOCUS MAP 47

Map ID Site Database(s) EPA ID Number

**ELEGANT CLEANERS (Continued)**

**S103677962**

Waste Code: 352 Waste Name: ORGANIC SOLIDS (OTHE  
Qnty at Inspection: 300 Annual Quantity: 600  
Measurement Unit: LBS  
Treatment Method: 007 INCINERATION Storage Method: METAL DRUM  
Waste Description: ORGANIC SOLIDS (OTHER), F Haz Waste Hauler: 1406 SAFETY-KLEEN SYSTEMS  
Carcinogen: No  
Carcinogen: No Annual Qty String: 600  
Quantity String: 300

**HMMD VIOLATIONS:**

Inspection Date: 12/06/99 Occurrences: Not reported  
Waste Code: Not reported  
Type of Violation: 6HV0401  
Violation Description: TRAINING RECORDS UNAVAILABLE

Inspection Date: 12/06/99 Occurrences: Not reported  
Waste Code: Not reported  
Type of Violation: 6HV1096  
Violation Description: NO EMPLOYEE TRAINING RECORDS

Inspection Date: 03/23/01 Occurrences: Not reported  
Waste Code: Not reported  
Type of Violation: 6HX0108  
Violation Description: NO PERMIT OBTAINED FOR HAZMATS/HAZWASTE

Inspection Date: 03/23/01 Occurrences: Not reported  
Waste Code: Not reported  
Type of Violation: 6HX2001  
Violation Description: HAZMAT HANDLER W/O HEALTH PERMIT

Inspection Date: 03/23/01 Occurrences: Not reported  
Waste Code: Not reported  
Type of Violation: 6HV1002  
Violation Description: HMBP NOT ESTABLISHED/IMPLEMENTED.

Inspection Date: 11/08/02 Occurrences: Not reported  
Waste Code: Not reported  
Type of Violation: 6HV0401  
Violation Description: TRAINING RECORDS UNAVAILABLE

[Click this hyperlink](#) while viewing on your computer to access additional CA HMMD detail in the EDR Site Report.

Facility ID: 203166  
Inactive Indicator: Active Business Code: 6HK10  
SIC: Not reported Permit Expiration: Not reported  
Owner: Not reported 2nd Name: Not reported  
Mailing Address: SAN DIEGO  
CA  
92129  
Corporate Code: Not reported Fire Dept District: San Diego  
Census Tract #: 170.3 EPA ID: Not reported  
Inspection Date: 09/08/04 Reinspection Date: Not reported  
Inspector Name: KWAARA Gas Station: Not reported  
Facility Contact: KIERIAN B KUKLOK Delinquent Flag: Not Delinquent  
Property Owner: WELLS FARGO BANK <LF> NAKANO H  
PO Address: 92129  
Tank Owner: Not reported Facility Phone : 858-484-6418

MAP FINDINGS  
FOCUS MAP 47

Map ID	Site	Database(s)	EPA ID Number
--------	------	-------------	---------------

**ELEGANT CLEANERS (Continued)**

**S103677962**

TO Address: Not reported  
 Last Update: 05/10/05  
 Last Delinquent Letter: Not reported  
 Last Letter Type: Not reported  
 Violation Notice Issued: Not reported  
 Map Code/Business Plan on File: Not reported  
 Business Plan Acceptance Date: Not reported  
 Reinspection Date Y2K Compatible: 09/08/07

**HMMD DISCLOSURE INVENTORY:**

Chemical Name: Not reported  
 Case Number: Not reported  
 Item Number: Not reported  
 Stored at 1 Time: Not reported  
 Measurement Units: Not reported  
 Carcinogen: No Annual Qty String: Not reported  
 Quantity Stored At One Time: Not reported  
 Annual Quantity String: Not reported  
 1st Hazard Category: Not reported  
 2nd Hazard Category: Not reported

**HMMD UNDERGROUND TANKS:**

Tank Number: Not reported Tank ID Number: Not reported  
 Capacity (Gal): Not reported Tank Exempt: Not reported  
 Waste or Product: Not reported Tank Contents: Not reported

**HMMD WASTE STREAMS:**

Inspection Date: 09/08/04 Waste Item #: 901  
 Waste Code: 901 Waste Name: INFECTIOUS WASTE, GE  
 Qnty at Inspection: 10 Annual Quantity: 50  
 Measurement Unit: LBS  
 Treatment Method: 101 AUTOCLAVE Storage Method: BAG  
 Waste Description: Not reported Haz Waste Hauler: 1431 THERMAL COMBUSTION I  
 Carcinogen: No Annual Qty String: 50  
 Carcinogen: No  
 Quantity String: 10

Inspection Date: 09/08/04 Waste Item #: 902  
 Waste Code: 902 Waste Name: INFECTIOUS WASTE, SH  
 Qnty at Inspection: 10 Annual Quantity: 100  
 Measurement Unit: LBS  
 Treatment Method: 101 AUTOCLAVE Storage Method: PLASTIC BOTTLE  
 Waste Description: Not reported Haz Waste Hauler: 1431 THERMAL COMBUSTION I  
 Carcinogen: No Annual Qty String: 100  
 Carcinogen: No  
 Quantity String: 10

**HMMD VIOLATIONS:**

Inspection Date: Not reported Occurrences: Not reported  
 Waste Code: Not reported  
 Type of Violation: Not reported  
 Violation Description:

[Click this hyperlink](#) while viewing on your computer to access additional CA HMMD detail in the EDR Site Report.



MAP FINDINGS  
FOCUS MAP 47

Map ID	Site	Database(s)	EPA ID Number
45	<b>MYONG T CHON</b> <b>9912 CARMEL MOUNTAIN ROAD #J</b> <b>SAN DIEGO, CA 92129</b>	HAZNET	S103978750 N/A
	HAZNET: Gepaid: CAL000148165 TSD EPA ID: Not reported Gen County: San Diego Tsd County: Santa Clara Tons: 0.01 Facility Address 2: Not reported Waste Category: Oxygenated solvents (acetone, butanol, ethyl acetate, etc.) Disposal Method: Not reported Contact: LEILANI VIDAL Telephone: (619) 538-3200 Mailing Name: Not reported Mailing Address: 9912 CARMEL MOUNTAIN RD STE B SAN DIEGO, CA 92129 - 2808 County: Not reported Gepaid: CAL000029000 TSD EPA ID: CAD981397417 Gen County: San Diego Tsd County: Los Angeles Tons: .7947 Facility Address 2: Not reported Waste Category: Halogenated solvents (chloroform, methyl chloride, perchloroethylene, etc.) Disposal Method: Recycler Contact: CHON MYNG TO Telephone: (000) 000-0000 Mailing Name: Not reported Mailing Address: 9912 CARMEL MOUNTAIN ROAD #J SAN DIEGO, CA 92129 County: San Diego Gepaid: CAL000029000 TSD EPA ID: CAD980887418 Gen County: San Diego Tsd County: 1 Tons: .7088 Facility Address 2: Not reported Waste Category: Aqueous solution with less than 10% total organic residues Disposal Method: Transfer Station Contact: CHON MYNG TO Telephone: (000) 000-0000 Mailing Name: Not reported Mailing Address: 9912 CARMEL MOUNTAIN ROAD #J SAN DIEGO, CA 92129 County: San Diego Gepaid: CAL000029000 TSD EPA ID: CAD981397417 Gen County: San Diego Tsd County: Los Angeles Tons: .2524 Facility Address 2: Not reported Waste Category: Halogenated solvents (chloroform, methyl chloride, perchloroethylene, etc.) Disposal Method: Recycler Contact: CHON MYNG TO Telephone: (000) 000-0000 Mailing Name: Not reported		

MAP FINDINGS  
FOCUS MAP 47

Map ID	Site	Database(s)	EPA ID Number
--------	------	-------------	---------------

**MYONG T CHON (Continued)**

**S103978750**

Mailing Address: 9912 CARMEL MOUNTAIN ROAD #J  
SAN DIEGO, CA 92129

County San Diego

Gepaid: CAL000029000  
TSD EPA ID: CAD980887418  
Gen County: San Diego  
Tsd County: 1  
Tons: .3544  
Facility Address 2: Not reported  
Waste Category: Aqueous solution with less than 10% total organic residues  
Disposal Method: Transfer Station  
Contact: CHON MYNG TO  
Telephone: (000) 000-0000  
Mailing Name: Not reported  
Mailing Address: 9912 CARMEL MOUNTAIN ROAD #J  
SAN DIEGO, CA 92129  
County San Diego

[Click this hyperlink](#) while viewing on your computer to access  
1 additional CA HAZNET record(s) in the EDR Site Report.

45

**ELEGANT CLEANERS  
9912 CARMEL MOUNTAIN RD  
SAN DIEGO, CA 92129**

**FINDS 1006826433  
HAZNET 110013855088  
EMI**

**FINDS:**

Other Pertinent Environmental Activity Identified at Site:  
NATIONAL EMISSIONS INVENTORY

**HAZNET:**

Gepaid: CAL000138129  
TSD EPA ID: CAT000613893  
Gen County: San Diego  
Tsd County: San Diego  
Tons: 0.19  
Facility Address 2: Not reported  
Waste Category: Liquids with halogenated organic compounds > 1000 mg/l  
Disposal Method: Transfer Station  
Contact: LOI QUACH-OWNER  
Telephone: (858) 484-2074  
Mailing Name: Not reported  
Mailing Address: 9912 CARMEL MOUNTAIN RD STE J  
SAN DIEGO, CA 92129 - 2808  
County San Diego

Gepaid: CAL000138129  
TSD EPA ID: OHD980587364  
Gen County: San Diego  
Tsd County: San Diego  
Tons: 0.15  
Facility Address 2: Not reported  
Waste Category: Liquids with halogenated organic compounds > 1000 mg/l  
Disposal Method: Not reported  
Contact: LOI QUACH-OWNER  
Telephone: (858) 484-2074  
Mailing Name: Not reported  
Mailing Address: 9912 CARMEL MOUNTAIN RD STE J  
SAN DIEGO, CA 92129 - 2808  
County San Diego

MAP FINDINGS  
FOCUS MAP 47

Map ID      Site      Database(s)      EPA ID Number

---

**ELEGANT CLEANERS (Continued)**

**1006826433**

EMISSIONS :

Year : 1999  
Facility ID : 6248  
Air District Code : SD  
SIC Code : 7216  
Air Basin : SD  
Air District Name : SAN DIEGO COUNTY APCD  
Community Health Air Pollution Info System : Not reported  
Consolidated Emission Reporting Rule : Not reported  
County Code : 37  
County ID : 37  
Total Organic Hydrocarbon Gases Tons/Yr: 1  
Reactive Organic Gases Tons/Yr: 0  
Carbon Monoxide Emissions Tons/Yr: 0  
NOX - Oxides of Nitrogen Tons/Yr: 0  
SOX - Oxides of Sulphur Tons/Yr: 0  
Particulate Matter Tons/Yr : 0  
Part. Matter 10 Micrometers and Smaller Tons/Yr : 0

Year : 2000  
Facility ID : 6248  
Air District Code : SD  
SIC Code : 7216  
Air Basin : SD  
Air District Name : SAN DIEGO COUNTY APCD  
Community Health Air Pollution Info System : Not reported  
Consolidated Emission Reporting Rule : Not reported  
County Code : 37  
County ID : 37  
Total Organic Hydrocarbon Gases Tons/Yr: 0  
Reactive Organic Gases Tons/Yr: 0  
Carbon Monoxide Emissions Tons/Yr: 0  
NOX - Oxides of Nitrogen Tons/Yr: 0  
SOX - Oxides of Sulphur Tons/Yr: 0  
Particulate Matter Tons/Yr : 0  
Part. Matter 10 Micrometers and Smaller Tons/Yr : 0

Year : 2001  
Facility ID : 6248  
Air District Code : SD  
SIC Code : 7216  
Air Basin : SD  
Air District Name : SAN DIEGO COUNTY APCD  
Community Health Air Pollution Info System : Not reported  
Consolidated Emission Reporting Rule : Not reported  
County Code : 37  
County ID : 37  
Total Organic Hydrocarbon Gases Tons/Yr: 0  
Reactive Organic Gases Tons/Yr: 0  
Carbon Monoxide Emissions Tons/Yr: 0  
NOX - Oxides of Nitrogen Tons/Yr: 0  
SOX - Oxides of Sulphur Tons/Yr: 0  
Particulate Matter Tons/Yr : 0  
Part. Matter 10 Micrometers and Smaller Tons/Yr : 0

Year : 2002  
Facility ID : 6248

MAP FINDINGS  
FOCUS MAP 47

Map ID	Site	Database(s)	EPA ID Number
--------	------	-------------	---------------

**ELEGANT CLEANERS (Continued)**

**1006826433**

Air District Code : SD  
 SIC Code : 7216  
 Air Basin : SD  
 Air District Name : SAN DIEGO COUNTY APCD  
 Community Health Air Pollution Info System : Not reported  
 Consolidated Emission Reporting Rule : Not reported  
 County Code : 37  
 County ID : 37  
 Total Organic Hydrocarbon Gases Tons/Yr: 0  
 Reactive Organic Gases Tons/Yr: 0  
 Carbon Monoxide Emissions Tons/Yr: 0  
 NOX - Oxides of Nitrogen Tons/Yr: 0  
 SOX - Oxides of Sulphur Tons/Yr: 0  
 Particulate Matter Tons/Yr : 0  
 Part. Matter 10 Micrometers and Smaller Tons/Yr : 0

45

**JILL BUYS**  
**9912 CARMEN MOUNTAIN RD**  
**SAN DIEGO, CA 92129**

**HAZNET S106087457**  
**N/A**

HAZNET:

Gepaid: CAC002552481  
 TSD EPA ID: Not reported  
 Gen County: San Diego  
 Tsd County: 99  
 Tons: 5.20  
 Facility Address 2: Not reported  
 Waste Category: Contaminated soil from site clean-ups  
 Disposal Method: Disposal, Land Fill  
 Contact: Jill Buys  
 Telephone: (909) 658-0144  
 Mailing Name: Not reported  
 Mailing Address: 93 Seaborough  
 Newport Beach, CA 92660  
 County Not reported

Gepaid: CAC002552481  
 TSD EPA ID: Not reported  
 Gen County: San Diego  
 Tsd County: 99  
 Tons: 0.40  
 Facility Address 2: Not reported  
 Waste Category: Contaminated soil from site clean-ups  
 Disposal Method: Treatment, Incineration  
 Contact: Jill Buys  
 Telephone: (909) 658-0144  
 Mailing Name: Not reported  
 Mailing Address: 93 Seaborough  
 Newport Beach, CA 92660  
 County Not reported

MAP FINDINGS  
FOCUS MAP 47

Map ID	Site	Database(s)	EPA ID Number
--------	------	-------------	---------------

**JILL BUYS (Continued)**

**S106087457**

Gepaid: CAC002552481  
 TSD EPA ID: Not reported  
 Gen County: San Diego  
 Tsd County: Los Angeles  
 Tons: 0.45  
 Facility Address 2: Not reported  
 Waste Category: Unspecified organic liquid mixture  
 Disposal Method: Recycler  
 Contact: Jill Buys  
 Telephone: (909) 658-0144  
 Mailing Name: Not reported  
 Mailing Address: 93 Seaborough  
 Newport Beach, CA 92660  
 County: Not reported

45

**JULIES CLEANERS  
9923 CARMEL MTN RD  
SAN DIEGO, CA 92129**

**RCRA-SQG 1000249632  
FINDS CAD981673254  
San Diego Co. HMMDCLEANERS**

RCRAInfo:

Owner: NOT REQUIRED  
(415) 555-1212

EPA ID: CAD981673254

Contact: Not reported

Classification: Small Quantity Generator

TSD Activities: Not reported

Violation Status: Violations exist

Regulation Violated: 262.10-12.A  
 Area of Violation: GENERATOR-ALL REQUIREMENTS (OVERSIGHT)  
 Date Violation Determined: 05/20/1991  
 Actual Date Achieved Compliance: 05/20/1996

There are 1 violation record(s) reported at this site:

Evaluation	Area of Violation	Date of Compliance
Compliance Evaluation Inspection	GENERATOR-ALL REQUIREMENTS (OVERSIGHT)	19960520

FINDS:

Other Pertinent Environmental Activity Identified at Site:  
RESOURCE CONSERVATION AND RECOVERY ACT INFORMATION SYSTEM

CA Cleaners:

Inactive Date: 6/30/1998  
 EPA Id: CAD981673254  
 Facility Address 2 : Not reported  
 NAICS Code : Not reported  
 Facility Active : No  
 Mail Name : Not reported  
 Mailing Address: 9923 CARMEL MOUNTAIN RD  
 SAN DIEGO, CA 92129  
 Owner Name : --  
 Mailing Address: --  
 --, 99 --  
 Owner Telephone : 0000000000  
 Contact Name : --  
 Mailing Address: INACT PER 98VQ FINAL NOTICE

MAP FINDINGS  
FOCUS MAP 47

Map ID Site Database(s) EPA ID Number

**JULIES CLEANERS (Continued)**

**1000249632**

- BATCH 4/27

--, 99 --

Contact Telephone : --  
Region Code : 4  
Create Date : 04/10/1987  
SIC Description : Not reported  
NAICS Description : Not reported

**HMMD:**

Facility ID:	100112	Business Code:	6HK53
Inactive Indicator:	Inactive	Permit Expiration:	Not reported
SIC:	Not reported	2nd Name:	Not reported
Owner:	Not reported		
Mailing Address:	SAN DIEGO CA 92129	Fire Dept District:	Not reported
Corporate Code:	Not reported	EPA ID:	CAD981673254
Census Tract #:	170.1	Reinspection Date:	Not reported
Inspection Date:	05/20/91	Gas Station:	Not reported
Inspector Name:	LEGACY	Delinquent Flag:	Not Delinquent
Facility Contact:	TONY YEE		
Property Owner:	NAKANO HIROYASU	Facility Phone :	484-1712
PO Address:	92129		
Tank Owner:	Not reported		
TO Address:	Not reported		
Last Update:	05/10/05		
Last Delinquent Letter:	Not reported		
Last Letter Type:	Not reported		
Violation Notice Issued:	Not reported		
Map Code/Business Plan on File:	Not reported		
Business Plan Acceptance Date:	Not reported		
Reinspection Date Y2K Compatible:	Not reported		

**HMMD DISCLOSURE INVENTORY:**

Chemical Name:	Not reported		
Case Number:	Not reported		
Item Number:	Not reported		
Stored at 1 Time:	Not reported		
Measurement Units:	Not reported		
Carcinogen:	No	Annual Qty String:	Not reported
Quantity Stored At One Time:	Not reported		
Annual Quantity String:	Not reported		
1st Hazard Category:	Not reported		
2nd Hazard Category:	Not reported		

**HMMD UNDERGROUND TANKS:**

Tank Number:	Not reported	Tank ID Number:	Not reported
Capacity (Gal):	Not reported	Tank Exempt:	Not reported
Waste or Product:	Not reported	Tank Contents:	Not reported

**HMMD WASTE STREAMS:**

Inspection Date:	Not reported	Waste Item #:	Not reported
Waste Code:	Not reported	Waste Name:	Not reported
Qty at Inspection:	Not reported	Annual Quantity:	Not reported
Measurement Unit:	Not reported		
Treatment Method:	Not reported	Storage Method:	Not reported
Waste Description:	Not reported	Haz Waste Hauler:	Not reported
Carcinogen:	No		
Carcinogen:	No	Annual Qty String:	Not reported

MAP FINDINGS  
FOCUS MAP 47

Map ID	Site	Database(s)	EPA ID Number
--------	------	-------------	---------------

**JULIES CLEANERS (Continued)**

**1000249632**

Quantity String: Not reported

HMMD VIOLATIONS:

Inspection Date: 10/27/86	Occurrences: Not reported
Waste Code: Not reported	
Type of Violation: 6HX0044	
Violation Description: HAZWASTE CONT-NO STATE,COMP,PROP,OR GEN	
Inspection Date: 10/27/86	Occurrences: Not reported
Waste Code: Not reported	
Type of Violation: 6HX0001	
Violation Description: CONTINGENCY PLAN NOT PROVIDED	
Inspection Date: 10/27/86	Occurrences: Not reported
Waste Code: Not reported	
Type of Violation: 6HX0108	
Violation Description: NO PERMIT OBTAINED FOR HAZMATS/HAZWASTE	
Inspection Date: 05/20/91	Occurrences: Not reported
Waste Code: Not reported	
Type of Violation: 6HX0010	
Violation Description: BUS. PLAN NOT COMPLETE/CURRENT/ON SITE	

[Click this hyperlink](#) while viewing on your computer to access additional CA HMMD detail in the EDR Site Report.

45

**GOOD SHEPHERD  
9888 CARMEL MOUNTAIN RD  
SAN DIEGO, CA 92129**

**San Diego Co. HMMD S106068590  
N/A**

HMMD:

Facility ID: 153771	Business Code: 6HK10
Inactive Indicator: Inactive	Permit Expiration: Not reported
SIC: Not reported	2nd Name: Not reported
Owner: Not reported	
Mailing Address: SAN DIEGO CA 92129	
Corporate Code: Not reported	Fire Dept District: San Diego
Census Tract #: 170.3	EPA ID: Not reported
Inspection Date: 06/04/99	Reinspection Date: Not reported
Inspector Name: LEGACY	Gas Station: Not reported
Facility Contact: ROSE ZORICH	Delinquent Flag: Not Delinquent
Property Owner: WELLS FARGO BANK <LF> NAKANO H	
PO Address: 92129	
Tank Owner: Not reported	Facility Phone : 858-484-0770
TO Address: Not reported	
Last Update: 05/10/05	
Last Delinquent Letter: Not reported	
Last Letter Type: Not reported	
Violation Notice Issued: Not reported	
Map Code/Business Plan on File: Not reported	
Business Plan Acceptance Date: Not reported	
Reinspection Date Y2K Compatible: Not reported	

HMMD DISCLOSURE INVENTORY:

Chemical Name: Not reported
Case Number: Not reported
Item Number: Not reported
Stored at 1 Time: Not reported

MAP FINDINGS  
FOCUS MAP 47

Map ID Site Database(s) EPA ID Number

**GOOD SHEPHERD (Continued)**

**S106068590**

Measurement Units: Not reported  
 Carcinogen: No Annual Qty String: Not reported  
 Quantity Stored At One Time: Not reported  
 Annual Quantity String: Not reported  
 1st Hazard Category: Not reported  
 2nd Hazard Category: Not reported

**HMMD UNDERGROUND TANKS:**

Tank Number: Not reported Tank ID Number: Not reported  
 Capacity (Gal): Not reported Tank Exempt: Not reported  
 Waste or Product: Not reported Tank Contents: Not reported

**HMMD WASTE STREAMS:**

Inspection Date: Not reported Waste Item #: Not reported  
 Waste Code: Not reported Waste Name: Not reported  
 Qty at Inspection: Not reported Annual Quantity: Not reported  
 Measurement Unit: Not reported  
 Treatment Method: Not reported Storage Method: Not reported  
 Waste Description: Not reported Haz Waste Hauler: Not reported  
 Carcinogen: No  
 Carcinogen: No Annual Qty String: Not reported  
 Quantity String: Not reported

**HMMD VIOLATIONS:**

Inspection Date: 06/04/99 Occurrences: Not reported  
 Waste Code: Not reported  
 Type of Violation: 6HX4113  
 Violation Description: NO GENERATOR'S LABEL IN SHARPS & RED BAG

Inspection Date: 06/04/99 Occurrences: Not reported  
 Waste Code: Not reported  
 Type of Violation: 6HX4053  
 Violation Description: NO DISPOSAL MANIFEST/RECEIPTS ONSITE

[Click this hyperlink](#) while viewing on your computer to access additional CA HMMD detail in the EDR Site Report.

Facility ID: 202930  
 Inactive Indicator: Active Business Code: 6HK10  
 SIC: Not reported Permit Expiration: Not reported  
 Owner: Not reported 2nd Name: Not reported  
 Mailing Address: SAN DIEGO  
 CA  
 92129  
 Corporate Code: Not reported Fire Dept District: San Diego  
 Census Tract #: 170.3 EPA ID: Not reported  
 Inspection Date: 01/08/04 Reinspection Date: Not reported  
 Inspector Name: MEHRHART Gas Station: Not reported  
 Facility Contact: ADRIAN N NAGUIT, DMD Delinquent Flag: Not Delinquent  
 Property Owner: WELLS FARGO BANK <LF> NAKANO H  
 PO Address: 92129  
 Tank Owner: Not reported Facility Phone : 858-484-0770  
 TO Address: Not reported  
 Last Update: 05/10/05  
 Last Delinquent Letter: Not reported  
 Last Letter Type: Not reported  
 Violation Notice Issued: Not reported  
 Map Code/Business Plan on File: Not reported  
 Business Plan Acceptance Date: Not reported



MAP FINDINGS  
FOCUS MAP 47

Map ID Site Database(s) EPA ID Number

**GOOD SHEPHERD (Continued)**

**S106068590**

Reinspection Date Y2K Compatible: 01/08/07

**HMMD DISCLOSURE INVENTORY:**

Chemical Name: Not reported  
 Case Number: Not reported  
 Item Number: Not reported  
 Stored at 1 Time: Not reported  
 Measurement Units: Not reported  
 Carcinogen: No Annual Qty String: Not reported  
 Quantity Stored At One Time: Not reported  
 Annual Quantity String: Not reported  
 1st Hazard Category: Not reported  
 2nd Hazard Category: Not reported

**HMMD UNDERGROUND TANKS:**

Tank Number: Not reported Tank ID Number: Not reported  
 Capacity (Gal): Not reported Tank Exempt: Not reported  
 Waste or Product: Not reported Tank Contents: Not reported

**HMMD WASTE STREAMS:**

Inspection Date: 01/08/04 Waste Item #: 541  
 Waste Code: 541 Waste Name: PHOTOCHEM/PHOTOPROC  
 Qnty at Inspection: 5 Annual Quantity: 5  
 Measurement Unit: GAL  
 Treatment Method: 103 TREATED, THEN SEW Storage Method: PROCESSING EQUIPMENT  
 Waste Description: Not reported Haz Waste Hauler: 9997 UNREGISTERED HAZ WST  
 Carcinogen: No Annual Qty String: 5  
 Carcinogen: No  
 Quantity String: 5

Inspection Date: 01/08/04 Waste Item #: 902  
 Waste Code: 902 Waste Name: INFECTIOUS WASTE, SH  
 Qnty at Inspection: 1 Annual Quantity: 12  
 Measurement Unit: LBS  
 Treatment Method: 101 AUTOCLAVE Storage Method: PLASTIC BOTTLE  
 Waste Description: Not reported Haz Waste Hauler: 3400 STERICYCLE INC.  
 Carcinogen: No Annual Qty String: 12  
 Carcinogen: No  
 Quantity String: 1

**HMMD VIOLATIONS:**

Inspection Date: Not reported Occurrences: Not reported  
 Waste Code: Not reported  
 Type of Violation: Not reported  
 Violation Description:

[Click this hyperlink](#) while viewing on your computer to access additional CA HMMD detail in the EDR Site Report.

45

**SUNSHINE DENTAL  
9888 CARMEL MOUNTAIN RD  
SAN DIEGO, CA 92129**

**San Diego Co. HMMD S106069071  
N/A**

**HMMD:**

Facility ID: 154447  
 Inactive Indicator: Active Business Code: 6HK10  
 SIC: Not reported Permit Expiration: Not reported  
 Owner: Not reported 2nd Name: Not reported  
 Mailing Address: SAN DIEGO  
 CA  
 92129

MAP FINDINGS  
FOCUS MAP 47

Map ID Site Database(s) EPA ID Number

**SUNSHINE DENTAL (Continued)**

**S106069071**

Corporate Code:	Not reported	Fire Dept District:	San Diego
Census Tract #:	170.3	EPA ID:	CAL000024006
Inspection Date:	10/08/03	Reinspection Date:	Not reported
Inspector Name:	MEHRHART	Gas Station:	Not reported
Facility Contact:	MANJULA MUNIYAPPA	Delinquent Flag:	Not Delinquent
Property Owner:	WELLS FARGO BANK <LF> NAKANO H		
PO Address:	92129		
Tank Owner:	Not reported	Facility Phone :	858-780-8870
TO Address:	Not reported		
Last Update:	05/10/05		
Last Delinquent Letter:	Not reported		
Last Letter Type:	Not reported		
Violation Notice Issued:	Not reported		
Map Code/Business Plan on File:	Not reported		
Business Plan Acceptance Date:	Not reported		
Reinspection Date Y2K Compatible:	10/08/06		

**HMMD DISCLOSURE INVENTORY:**

Chemical Name:	Not reported		
Case Number:	Not reported		
Item Number:	Not reported		
Stored at 1 Time:	Not reported		
Measurement Units	Not reported		
Carcinogen:	No	Annual Qty String:	Not reported
Quantity Stored At One Time:	Not reported		
Annual Quantity String:	Not reported		
1st Hazard Category:	Not reported		
2nd Hazard Category:	Not reported		

**HMMD UNDERGROUND TANKS:**

Tank Number:	Not reported	Tank ID Number:	Not reported
Capacity (Gal):	Not reported	Tank Exempt:	Not reported
Waste or Product:	Not reported	Tank Contents:	Not reported

**HMMD WASTE STREAMS:**

Inspection Date:	10/08/03	Waste Item #:	541
Waste Code:	541	Waste Name:	PHOTOCHEM/PHOTOPROC
Qnty at Inspection:	5	Annual Quantity:	5
Measurement Unit:	GAL		
Treatment Method:	001 RECYCLE	Storage Method:	PROCESSING EQUIPMENT
Waste Description:	WASTE FIXER SOLUTION/ FIX	Haz Waste Hauler:	9997 UNREGISTERED HAZ WST
Carcinogen:	No		
Carcinogen:	No	Annual Qty String:	5
Quantity String:	5		

Inspection Date:	10/08/03	Waste Item #:	902
Waste Code:	902	Waste Name:	INFECTIOUS WASTE, SH
Qnty at Inspection:	5	Annual Quantity:	20
Measurement Unit:	LBS		
Treatment Method:	101 AUTOCLAVE	Storage Method:	BOX
Waste Description:	WASTE SHARPS	Haz Waste Hauler:	3400 STERICYCLE INC.
Carcinogen:	No		
Carcinogen:	No	Annual Qty String:	20
Quantity String:	5		

**HMMD VIOLATIONS:**

Inspection Date:	03/19/99	Occurrences:	Not reported
Waste Code:	Not reported		
Type of Violation:	6HX4104		

MAP FINDINGS  
FOCUS MAP 47

Map ID	Site	Database(s)	EPA ID Number
--------	------	-------------	---------------

**SUNSHINE DENTAL (Continued)**

**S106069071**

Violation Description: MED SOLID WSTE NOT IN LOCKED DUMPSTER

[Click this hyperlink](#) while viewing on your computer to access additional CA HMMD detail in the EDR Site Report.

**45 EARTH WIZE RECYCLING/STATER BROTHERS #167**  
**9909 CARMEL MOUNTAIN RD**  
**SAN DIEGO, CA 92129**

**SWRCY S107136957**  
**N/A**

CA SWRCY

Certification Status : O  
 Facility Phone Number : Not reported  
 Whether The Facility Is Grandfathered : Not reported  
 Convenience Zone Where Facility Located : 2105  
 Convenience Zone Where Facility Located 2 : 0  
 Convenience Zone Where Facility Located 3 : 0  
 Convenience Zone Where Facility Located 4 : 0  
 Convenience Zone Where Facility Located 5 : 0  
 Convenience Zone Where Facility Located 6 : 0  
 Convenience Zone Where Facility Located 7 : 0  
 Aluminum Beverage Containers Redeemed : AL  
 Glass Beverage Containers Redeemed : GL  
 Plastic Beverage Containers Redeemed : PL  
 Other mat beverage containers redeemed : Not Accepted  
 Refillable Beverage Containers Redeemed : Not Accepted  
 Date facility became certified : 05/15/03  
 Date facility began operating (no date indicates never operational) : 07/25/03  
 Date facility ceased operating (no date indicates still operating) : / /

**46 AT&T WIRELESS #404**  
**10125 AZUAGA ST**  
**SAN DIEGO, CA 92129**

**San Diego Co. HMMD S106064961**  
**N/A**

HMMD:

Facility ID:	136531	Business Code:	6HK18
Inactive Indicator:	Active	Permit Expiration:	Not reported
SIC:	Not reported	2nd Name:	EH&S ENVIRONMENTAL COMPLIANCE
Owner:	Not reported		
Mailing Address:	REDMOND WA 98052	Fire Dept District:	San Diego
Corporate Code:	Not reported	EPA ID:	Not reported
Census Tract #:	170.1	Reinspection Date:	Not reported
Inspection Date:	06/24/03	Gas Station:	Not reported
Inspector Name:	MMCCULL1	Delinquent Flag:	Not Delinquent
Facility Contact:	VINCE BENNETT		
Property Owner:	EPISCOPAL DIOCESE OF SAN DIEGO	Facility Phone :	858-571-4100
PO Address:	92103		
Tank Owner:	Not reported		
TO Address:	Not reported		
Last Update:	05/10/05		
Last Delinquent Letter:	Not reported		
Last Letter Type:	Not reported		
Violation Notice Issued:	Not reported		
Map Code/Business Plan on File:	Not reported		
Business Plan Acceptance Date:	Not reported		
Reinspection Date Y2K Compatible:	06/24/05		

MAP FINDINGS  
FOCUS MAP 47

Map ID Site Database(s) EPA ID Number

**AT&T WIRELESS #404 (Continued)**

**S106064961**

**HMMD DISCLOSURE INVENTORY:**

Chemical Name: SULFURIC ACID  
Case Number: 7664-93-9  
Item Number: SU16  
Stored at 1 Time: Not reported  
Measurement Units: Not reported  
Carcinogen: No Annual Qty String: Not reported  
Quantity Stored At One Time: Not reported  
Annual Quantity String: Not reported  
1st Hazard Category: ACUTE  
2nd Hazard Category: EXTREMELY

**HMMD UNDERGROUND TANKS:**

Tank Number: Not reported Tank ID Number: Not reported  
Capacity (Gal): Not reported Tank Exempt: Not reported  
Waste or Product: Not reported Tank Contents: Not reported

**HMMD WASTE STREAMS:**

Inspection Date: Not reported Waste Item #: Not reported  
Waste Code: Not reported Waste Name: Not reported  
Qty at Inspection: Not reported Annual Quantity: Not reported  
Measurement Unit: Not reported  
Treatment Method: Not reported Storage Method: Not reported  
Waste Description: Not reported Haz Waste Hauler: Not reported  
Carcinogen: No  
Carcinogen: No Annual Qty String: Not reported  
Quantity String: Not reported

**HMMD VIOLATIONS:**

Inspection Date: 06/24/03 Occurrences: Not reported  
Waste Code: Not reported  
Type of Violation: 6HV1003  
Violation Description: HMBP NOT AMENDED W/IN 30 DAYS

[Click this hyperlink](#) while viewing on your computer to access additional CA HMMD detail in the EDR Site Report.

Facility ID: 204950 Business Code: 6HK18  
Inactive Indicator: Active Permit Expiration: Not reported  
SIC: Not reported 2nd Name: Not reported  
Owner: Not reported  
Mailing Address: REDMOND  
WA  
98073  
Corporate Code: Not reported Fire Dept District: San Diego  
Census Tract #: 170.1 EPA ID: Not reported  
Inspection Date: Not reported Reinspection Date: Not reported  
Inspector Name: Not reported Gas Station: Not reported  
Facility Contact: Not reported Delinquent Flag: Not Delinquent  
Property Owner: EPISCOPAL DIOCESE OF SAN DIEGO  
PO Address: 92103  
Tank Owner: Not reported Facility Phone :  
TO Address: Not reported  
Last Update: 05/10/05  
Last Delinquent Letter: Not reported  
Last Letter Type: Not reported  
Violation Notice Issued: Not reported  
Map Code/Business Plan on File: Not reported

MAP FINDINGS  
FOCUS MAP 47

Map ID Site Database(s) EPA ID Number

**AT&T WIRELESS #404 (Continued)**

**S106064961**

Business Plan Acceptance Date: Not reported  
 Reinspection Date Y2K Compatible: Not reported

**HMMD DISCLOSURE INVENTORY:**  
 Chemical Name: SULFURIC ACID  
 Case Number: 7664-93-9  
 Item Number: SU09  
 Stored at 1 Time: Not reported  
 Measurement Units: Not reported  
 Carcinogen: No Annual Qty String: Not reported  
 Quantity Stored At One Time: Not reported  
 Annual Quantity String: Not reported  
 1st Hazard Category: ACUTE  
 2nd Hazard Category: EXTREMELY

**HMMD UNDERGROUND TANKS:**  
 Tank Number: Not reported Tank ID Number: Not reported  
 Capacity (Gal): Not reported Tank Exempt: Not reported  
 Waste or Product: Not reported Tank Contents: Not reported

**HMMD WASTE STREAMS:**  
 Inspection Date: Not reported Waste Item #: Not reported  
 Waste Code: Not reported Waste Name: Not reported  
 Qty at Inspection: Not reported Annual Quantity: Not reported  
 Measurement Unit: Not reported  
 Treatment Method: Not reported Storage Method: Not reported  
 Waste Description: Not reported Haz Waste Hauler: Not reported  
 Carcinogen: No Annual Qty String: Not reported  
 Carcinogen: No  
 Quantity String: Not reported

**HMMD VIOLATIONS:**  
 Inspection Date: Not reported Occurrences: Not reported  
 Waste Code: Not reported  
 Type of Violation: Not reported  
 Violation Description:

[Click this hyperlink](#) while viewing on your computer to access additional CA HMMD detail in the EDR Site Report.

51

**13106 AVINIDA DEL GENERAL  
SAN DIEGO, CA 92123**

**CHMIRS S105664380  
N/A**

**CHMIRS:**  
 OES Control Number: 00-5565  
 Extent of Release: Not reported  
 Property Use: Not reported  
 Incident Date: Not reported  
**Date Completed: Not reported**  
 Time Completed : Not reported  
 Agency Id Number : Not reported  
 Agency Incident Number : Not reported  
 OES Incident Number : 00-5565  
 Time Notified : Not reported  
 Surrounding Area : Not reported  
 Estimated Temperature : Not reported  
 Property Management : Not reported  
 More Than Two Substances Involved? : Not reported  
 Special Studies 1 : Not reported  
 Special Studies 2 : Not reported

MAP FINDINGS  
FOCUS MAP 47

Map ID Site Database(s) EPA ID Number

(Continued)

S105664380

Special Studies 3 :	Not reported
Special Studies 4 :	Not reported
Special Studies 5 :	Not reported
Special Studies 6 :	Not reported
Resp Agency Personnel # Of Decontaminated :	Not reported
Others Number Of Decontaminated :	Not reported
Others Number Of Injuries :	Not reported
Others Number Of Fatalities :	Not reported
Vehicle Make/year :	Not reported
Vehicle License Number :	Not reported
Vehicle State :	Not reported
Vehicle Id Number :	Not reported
CA/DOT/PUC/ICC Number :	Not reported
Company Name :	Not reported
Reporting Officer Name/ID :	Not reported
Report Date :	Not reported
Comments :	Not reported
Facility Telephone Number :	Not reported
Waterway Involved :	No
Waterway :	Not reported
Spill Site :	Not reported
Cleanup By :	Reporting Party
Containment :	Not reported
What Happened :	Not reported
Type :	Not reported
Other :	Not reported
Substance :	raw sewage
Quantity Released :	
E Date :	Not reported
Contained :	Unknown
Site Type :	Residence
Evacuations :	1
Num Of Injuries :	0
Num Of Fatalities :	0
Date/Time :	Not reported
Year :	2000
Agency :	San Diego City Wastewater
BBLS :	0
Cups :	0
CUFT :	0
Gallons :	260
Grams :	0
Pounds :	0
Liters :	0
Ounces :	0
Pints :	0
Quarts :	0
Sheen :	0
Tons :	0
Unknown :	0
Description :	line blockage. Came from a private clean out access. 50 gal recovered. A little went to a dry storm drain. Homeowner had to evacuate until home dried out.
Incident date :	11/28/200012:00:00 AM
Admin Agency :	San Diego County Health Services Dept.
OES date :	Not reported
OES time :	Not reported

MAP FINDINGS  
FOCUS MAP 47

Map ID	Site	Database(s)	EPA ID Number
	<b>(Continued)</b>		<b>S105664380</b>
	OES notification : 11/28/200010:42:41 AM Amount : Not reported		
<b>52</b>	<b>LOCKHEED MARTIN CORP 13220 EVENING CREEK DR SAN DIEGO, CA 92128</b>	<b>San Diego Co. HMMD</b>	<b>S106064596 N/A</b>
	HMMD:		
	Facility ID: 135522		
	Inactive Indicator: Inactive	Business Code: 6HK67	
	SIC: Not reported	Permit Expiration: Not reported	
	Owner: Not reported	2nd Name: Not reported	
	Mailing Address: SAN DIEGO CA 92128		
	Corporate Code: Not reported	Fire Dept District: San Diego	
	Census Tract #: 170.3	EPA ID: CAL000142844	
	Inspection Date: 06/02/97	Reinspection Date: Not reported	
	Inspector Name: LEGACY	Gas Station: Not reported	
	Facility Contact: SHARON BLUNDEN	Delinquent Flag: Not Delinquent	
	Property Owner: GML-SABRE SPRINGS		
	PO Address: 92150		
	Tank Owner: Not reported	Facility Phone : 858-673-6427	
	TO Address: Not reported		
	Last Update: 05/10/05		
	Last Delinquent Letter: Not reported		
	Last Letter Type: Not reported		
	Violation Notice Issued: Not reported		
	Map Code/Business Plan on File: Not reported		
	Business Plan Acceptance Date: Not reported		
	Reinspection Date Y2K Compatible: Not reported		
	HMMD DISCLOSURE INVENTORY:		
	Chemical Name: Not reported		
	Case Number: Not reported		
	Item Number: Not reported		
	Stored at 1 Time: Not reported		
	Measurement Units: Not reported		
	Carcinogen: No	Annual Qty String: Not reported	
	Quantity Stored At One Time: Not reported		
	Annual Quantity String: Not reported		
	1st Hazard Category: Not reported		
	2nd Hazard Category: Not reported		
	HMMD UNDERGROUND TANKS:		
	Tank Number: Not reported	Tank ID Number: Not reported	
	Capacity (Gal): Not reported	Tank Exempt: Not reported	
	Waste or Product: Not reported	Tank Contents: Not reported	
	HMMD WASTE STREAMS:		
	Inspection Date: Not reported	Waste Item #: Not reported	
	Waste Code: Not reported	Waste Name: Not reported	
	Qty at Inspection: Not reported	Annual Quantity: Not reported	
	Measurement Unit: Not reported		
	Treatment Method: Not reported	Storage Method: Not reported	
	Waste Description: Not reported	Haz Waste Hauler: Not reported	
	Carcinogen: No		
	Carcinogen: No	Annual Qty String: Not reported	
	Quantity String: Not reported		

MAP FINDINGS  
FOCUS MAP 47

Map ID Site Database(s) EPA ID Number

**LOCKHEED MARTIN CORP (Continued)**

**S106064596**

HMMD VIOLATIONS:

Inspection Date: Not reported Occurrences: Not reported  
Waste Code: Not reported  
Type of Violation: Not reported  
Violation Description:

[Click this hyperlink](#) while viewing on your computer to access additional CA HMMD detail in the EDR Site Report.

53

**SHELL  
12929 RANCHO PENASQUITOS  
SAN DIEGO, CA 92129**

**HAZNET S105126518  
N/A**

HAZNET:

Gepaid: CAL000005089  
TSD EPA ID: CAD028409019  
Gen County: San Diego  
Tsd County: Los Angeles  
Tons: 3.7530  
Facility Address 2: Not reported  
Waste Category: Aqueous solution with less than 10% total organic residues  
Disposal Method: Treatment, Tank  
Contact: EQUILON ENTERPRISES LLC  
Telephone: (713) 241-2258  
Mailing Name: Not reported  
Mailing Address: PO BOX 4453  
HOUSTON, TX 77210 - 4453

County San Diego

Gepaid: CAL000005089  
TSD EPA ID: CAD982484933  
Gen County: San Diego  
Tsd County: 7  
Tons: .3000  
Facility Address 2: Not reported  
Waste Category: Empty containers less than 30 gallons  
Disposal Method: Disposal, Other  
Contact: EQUILON ENTERPRISES LLC  
Telephone: (713) 241-2258  
Mailing Name: Not reported  
Mailing Address: PO BOX 4453  
HOUSTON, TX 77210 - 4453

County San Diego

53

**SHELL SERVICE STATION #12  
12929 RANCHO PENASQUITOS  
SAN DIEGO, CA 92129**

**Cortese S105126365  
N/A**

CORTESE:

Region: CORTESE  
Fac Address 2: Not reported



MAP FINDINGS  
FOCUS MAP 47

Map ID	Site	Database(s)	EPA ID Number	
53	<b>RANCHO PENASQUITOS EXXON</b> <b>12929 RANCHO PENASQUITOS BLVD</b> <b>SAN DIEGO, CA 92129</b>  State UST: Facility ID: H21411 Total Tanks: Not reported Region: STATE Local Agency: 37000	UST	U003789750 N/A	
53	<b>EXXON #1039</b> <b>12929 RANCHO PENASQUITOS</b> <b>SAN DIEGO, CA 92129</b>  FINDS: Other Pertinent Environmental Activity Identified at Site: NATIONAL EMISSIONS INVENTORY	FINDS	1008239211 110021274146	
53	<b>SHELL SERVICE STATION #12929</b> <b>12929 RANCHO PENASQUITOS BLVD</b> <b>SAN DIEGO, CA 92129</b>  LUST Region 9: Case Number: 9UT997 Local Agency: 37000 Substance: 12032 Date Found: 08/03/1988 Date Stopped: 08/03/1988 Source: Other Source Lead Agency: Local Agency Status: Pollution Characterization Case Type: Drinking Water Aquifer affected Confirm Date: Not reported Prelim Assess: 12/1/92 Remed Plan: Not reported Began Monitor: Not reported Enforce Type: Not reported Enforce Date: Not reported Pilot Program: LOP Basin Number: 906.20 File Dispn: Not reported Interim Remedial Actions: Yes Beneficial Use: MUN Cleanup and Abatement order Number: Not reported Waste Discharge Requirement Number: Not reported NPDES Number: Not reported	Release Date: 08/04/1988  Qty Leaked: 0 How Found: Tank Test How Stopped: Repair Piping Cause: Overfill  Submit Workplan: Not reported Desc Pollution: 12/1/92 Remed Action: Not reported Closed Date: Not reported  Local Case: H21411-001 Gwater Depth: 2.5'	LUST	S101302138 N/A

MAP FINDINGS  
FOCUS MAP 47

Map ID	Site	Database(s)	EPA ID Number
--------	------	-------------	---------------

53	<b>EXXON #1039 12929 RANCHO PENASQUITOS SAN DIEGO, CA 92129</b>	<b>HAZNET EMI</b>	<b>S104581689 N/A</b>
----	---	-----------------------	---------------------------

HAZNET:

Gepaid:	CAL000189845
TSD EPA ID:	CAD044429835
Gen County:	San Diego
Tsd County:	Los Angeles
Tons:	0.03
Facility Address 2:	Not reported
Waste Category:	Other organic solids
Disposal Method:	Disposal, Other
Contact:	NEW WEST PETROLEUM, LP
Telephone:	(000) 000-0000
Mailing Name:	Not reported
Mailing Address:	1831 16TH ST SACRAMENTO, CA 95814 - 6606
County	San Diego
Gepaid:	CAL000189845
TSD EPA ID:	CAD008252405
Gen County:	San Diego
Tsd County:	Los Angeles
Tons:	.2293
Facility Address 2:	Not reported
Waste Category:	Off-specification, aged, or surplus organics
Disposal Method:	Not reported
Contact:	NEW WEST PETROLEUM, LP
Telephone:	(000) 000-0000
Mailing Name:	Not reported
Mailing Address:	1831 16TH ST SACRAMENTO, CA 95814 - 6606
County	San Diego
Gepaid:	CAL000189845
TSD EPA ID:	CAT080033681
Gen County:	San Diego
Tsd County:	Los Angeles
Tons:	.4000
Facility Address 2:	Not reported
Waste Category:	Other organic solids
Disposal Method:	Not reported
Contact:	NEW WEST PETROLEUM, LP
Telephone:	(000) 000-0000
Mailing Name:	Not reported
Mailing Address:	1831 16TH ST SACRAMENTO, CA 95814 - 6606
County	San Diego

EMISSIONS :

Year :	2000
Facility ID :	86143
Air District Code :	SD
SIC Code :	5541
Air Basin :	SD
Air District Name :	SAN DIEGO COUNTY APCD
Community Health Air Pollution Info System :	Not reported
Consolidated Emission Reporting Rule :	Not reported
County Code :	37
County ID :	37

MAP FINDINGS  
FOCUS MAP 47

Map ID      Site      Database(s)      EPA ID Number

---

**EXXON #1039 (Continued)**

**S104581689**

Total Organic Hydrocarbon Gases Tons/Yr: 2  
 Reactive Organic Gases Tons/Yr: 2  
 Carbon Monoxide Emissions Tons/Yr: 0  
 NOX - Oxides of Nitrogen Tons/Yr: 0  
 SOX - Oxides of Sulphur Tons/Yr: 0  
 Particulate Matter Tons/Yr : 0  
 Part. Matter 10 Micrometers and Smaller Tons/Yr : 0

Year : 2001  
 Facility ID : 86143  
 Air District Code : SD  
 SIC Code : 5541  
 Air Basin : SD  
 Air District Name : SAN DIEGO COUNTY APCD  
 Community Health Air Pollution Info System : Not reported  
 Consolidated Emission Reporting Rule : Not reported  
 County Code : 37  
 County ID : 37  
 Total Organic Hydrocarbon Gases Tons/Yr: 3  
 Reactive Organic Gases Tons/Yr: 3  
 Carbon Monoxide Emissions Tons/Yr: 0  
 NOX - Oxides of Nitrogen Tons/Yr: 0  
 SOX - Oxides of Sulphur Tons/Yr: 0  
 Particulate Matter Tons/Yr : 0  
 Part. Matter 10 Micrometers and Smaller Tons/Yr : 0

Year : 2002  
 Facility ID : 86143  
 Air District Code : SD  
 SIC Code : 5541  
 Air Basin : SD  
 Air District Name : SAN DIEGO COUNTY APCD  
 Community Health Air Pollution Info System : Not reported  
 Consolidated Emission Reporting Rule : Not reported  
 County Code : 37  
 County ID : 37  
 Total Organic Hydrocarbon Gases Tons/Yr: 2  
 Reactive Organic Gases Tons/Yr: 2  
 Carbon Monoxide Emissions Tons/Yr: 0  
 NOX - Oxides of Nitrogen Tons/Yr: 0  
 SOX - Oxides of Sulphur Tons/Yr: 0  
 Particulate Matter Tons/Yr : 0  
 Part. Matter 10 Micrometers and Smaller Tons/Yr : 0

Year : 2003  
 Facility ID : 86143  
 Air District Code : SD  
 SIC Code : 5541  
 Air Basin : SD  
 Air District Name : SAN DIEGO COUNTY APCD  
 Community Health Air Pollution Info System : Not reported  
 Consolidated Emission Reporting Rule : Not reported  
 County Code : 37  
 County ID : 37  
 Total Organic Hydrocarbon Gases Tons/Yr: 2  
 Reactive Organic Gases Tons/Yr: 2  
 Carbon Monoxide Emissions Tons/Yr: 0

MAP FINDINGS  
FOCUS MAP 47

Map ID	Site	Database(s)	EPA ID Number
	<b>EXXON #1039 (Continued)</b>		<b>S104581689</b>
	NOX - Oxides of Nitrogen Tons/Yr: 0		
	SOX - Oxides of Sulphur Tons/Yr: 0		
	Particulate Matter Tons/Yr : 0		
	Part. Matter 10 Micrometers and Smaller Tons/Yr : 0		
<b>53</b>	<b>VERIZON WIRELESS/LA QUINTA #82 10187 PASEO MONTRIL SAN DIEGO, CA 92129</b>	<b>San Diego Co. HMMD</b>	<b>S105113071 N/A</b>
	HMMD:		
	Facility ID: 135029		
	Inactive Indicator: Active	Business Code: 6HK18	
	SIC: Not reported	Permit Expiration: Not reported	
	Owner: Not reported	2nd Name: ATTN: MELINDA HSU, NETWORK	
	Mailing Address: IRVINE CA 92618		
	Corporate Code: Not reported	Fire Dept District: San Diego	
	Census Tract #: 170.1	EPA ID: Not reported	
	Inspection Date: 07/28/04	Reinspection Date: Not reported	
	Inspector Name: MMCCULL1	Gas Station: Not reported	
	Facility Contact: LINDA HSU	Delinquent Flag: Not Delinquent	
	Property Owner: MEDITRUST CORP		
	PO Address: 78299		
	Tank Owner: Not reported	Facility Phone : 949-286-7000	
	TO Address: Not reported		
	Last Update: 05/10/05		
	Last Delinquent Letter: Not reported		
	Last Letter Type: Not reported		
	Violation Notice Issued: Not reported		
	Map Code/Business Plan on File: Not reported		
	Business Plan Acceptance Date: Not reported		
	Reinspection Date Y2K Compatible: 07/28/06		
	HMMD DISCLOSURE INVENTORY:		
	Chemical Name: SULFURIC ACID		
	Case Number: 7664-93-9		
	Item Number: SU20		
	Stored at 1 Time: Not reported		
	Measurement Units: Not reported		
	Carcinogen: No	Annual Qty String: Not reported	
	Quantity Stored At One Time: Not reported		
	Annual Quantity String: Not reported		
	1st Hazard Category: ACUTE		
	2nd Hazard Category: Not reported		
	HMMD UNDERGROUND TANKS:		
	Tank Number: Not reported	Tank ID Number: Not reported	
	Capacity (Gal): Not reported	Tank Exempt: Not reported	
	Waste or Product: Not reported	Tank Contents: Not reported	
	HMMD WASTE STREAMS:		
	Inspection Date: Not reported	Waste Item #: Not reported	
	Waste Code: Not reported	Waste Name: Not reported	
	Qty at Inspection: Not reported	Annual Quantity: Not reported	
	Measurement Unit: Not reported		
	Treatment Method: Not reported	Storage Method: Not reported	
	Waste Description: Not reported	Haz Waste Hauler: Not reported	
	Carcinogen: No		
	Carcinogen: No	Annual Qty String: Not reported	

MAP FINDINGS  
FOCUS MAP 47

Map ID	Site	Database(s)	EPA ID Number
	<b>VERIZON WIRELESS/LA QUINTA #82 (Continued)</b>		<b>S105113071</b>
	Quantity String: Not reported		
	HMMD VIOLATIONS:		
	Inspection Date: Not reported	Occurrences: Not reported	
	Waste Code: Not reported		
	Type of Violation: Not reported		
	Violation Description:		
	<u>Click this hyperlink</u> while viewing on your computer to access additional CA HMMD detail in the EDR Site Report.		
<b>53</b>	<b>STATION #6834 12860 RANCHO PENASQUITOS BLVD SAN DIEGO, CA 92129</b>	<b>HIST UST</b>	<b>U001573307 N/A</b>
	UST HIST:		
	Facility ID: 40811	Owner Name: UNION OIL COMPANY OF CALIFORNI	
	Total Tanks: 1	Region: STATE	
	Owner Address: 1450 FRAZE ROAD SAN DIEGO, CA 92108		
	Tank Used for: WASTE		
	Tank Num: 1	Container Num: 6834-00	
	Tank Capacity: 00000000	Year Installed: 1983	
	Type of Fuel: Not reported	Tank Construction: 6 inches	
	Leak Detection: Visual		
	Contact Name: Not reported	Telephone: (619) 566-5980	
	Facility Type: Gas Station	Other Type: Not reported	
<b>53</b>	<b>UNOCAL SERV STAT #6834-31209 12860 RANCHO PENASQUITOS BLVD SAN DIEGO, CA 92129</b>	<b>UST</b>	<b>U003942760 N/A</b>
	State UST:		
	Facility ID: H05826		
	Total Tanks: Not reported		
	Region: STATE		
	Local Agency: 37000		
<b>53</b>	<b>PENASQUITOS UNION 76 12860 RANCHO PENASQUITOS BLVD SAN DIEGO, CA 92129</b>	<b>HAZNET</b>	<b>S103627401 N/A</b>
	HAZNET:		
	Gepaid: CAL000034518		
	TSD EPA ID: Not reported		
	Gen County: San Diego		
	Tsd County: 99		
	Tons: 0.03		
	Facility Address 2: Not reported		
	Waste Category: Other organic solids		
	Disposal Method: Treatment, Incineration		
	Contact: LARRY ZANGARI		
	Telephone: (619) 484-4476		
	Mailing Name: Not reported		
	Mailing Address: 12860 RANCHO PENASQUITOS BLVD SAN DIEGO, CA 92129		
	County: Not reported		

MAP FINDINGS  
FOCUS MAP 47

Map ID      Site      Database(s)      EPA ID Number

**PENASQUITOS UNION 76 (Continued)**

**S103627401**

Gepaid: CAL000034518  
TSD EPA ID: CAT000613976  
Gen County: San Diego  
Tsd County: Orange  
Tons: 0.0332  
Facility Address 2: Not reported  
Waste Category: Liquids with halogenated organic compounds > 1000 mg/l  
Disposal Method: Transfer Station  
Contact: ZANGARI LAWRENCE J  
Telephone: (619) 484-4476  
Mailing Name: Not reported  
Mailing Address: 12860 RANCHO PENASQUITOS BLVD  
SAN DIEGO, CA 92129

County San Diego

Gepaid: CAL000034518  
TSD EPA ID: AZD980892731  
Gen County: San Diego  
Tsd County: San Diego  
Tons: 0.01  
Facility Address 2: Not reported  
Waste Category: Other organic solids  
Disposal Method: Treatment, Incineration  
Contact: LARRY ZANGARI  
Telephone: (858) 484-4476  
Mailing Name: Not reported  
Mailing Address: 12860 RANCHO PENASQUITOS BLVD  
SAN DIEGO, CA 92129

County San Diego

Gepaid: CAL000034518  
TSD EPA ID: CAD008252405  
Gen County: San Diego  
Tsd County: San Diego  
Tons: 0.01  
Facility Address 2: Not reported  
Waste Category: Other organic solids  
Disposal Method: Transfer Station  
Contact: LARRY ZANGARI  
Telephone: (858) 484-4476  
Mailing Name: Not reported  
Mailing Address: 12860 RANCHO PENASQUITOS BLVD  
SAN DIEGO, CA 92129

County San Diego

Gepaid: CAL000034518  
TSD EPA ID: AZR000035915  
Gen County: San Diego  
Tsd County: 99  
Tons: .2293  
Facility Address 2: Not reported  
Waste Category: Waste oil and mixed oil  
Disposal Method: Recycler  
Contact: ZANGARI LAWRENCE J  
Telephone: (619) 484-4476  
Mailing Name: Not reported  
Mailing Address: 12860 RANCHO PENASQUITOS BLVD  
SAN DIEGO, CA 92129

MAP FINDINGS  
FOCUS MAP 47

Map ID	Site	Database(s)	EPA ID Number
--------	------	-------------	---------------

**PENASQUITOS UNION 76 (Continued)**

**S103627401**

County San Diego

[Click this hyperlink](#) while viewing on your computer to access 6 additional CA HAZNET record(s) in the EDR Site Report.

53

**UNOCAL SERVICE STATION #6834  
12860 RANCHO PENASQUITOS BLVD.  
SAN DIEGO, CA 92129**

**HAZNET**

**S102812881  
N/A**

HAZNET:

Gepaid: CAL000046653  
TSD EPA ID: CAD028409019  
Gen County: San Diego  
Tsd County: Los Angeles  
Tons: .7756  
Facility Address 2: Not reported  
Waste Category: Aqueous solution with 10% or more total organic residues  
Disposal Method: Treatment, Tank  
Contact: UNION OIL COMPANY OF CALIFORNI  
Telephone: (714) 428-6560  
Mailing Name: Not reported  
Mailing Address: PO BOX 25376  
SANTA ANA, CA 92799 - 5376

County San Diego

Gepaid: CAL000046653  
TSD EPA ID: CAD028409019  
Gen County: San Diego  
Tsd County: Los Angeles  
Tons: 4.0866  
Facility Address 2: Not reported  
Waste Category: Hydrocarbon solvents (benzene, hexane, Stoddard, etc.)  
Disposal Method: Treatment, Tank  
Contact: UNION OIL COMPANY OF CALIFORNI  
Telephone: (714) 428-6560  
Mailing Name: Not reported  
Mailing Address: PO BOX 25376  
SANTA ANA, CA 92799 - 5376

County San Diego

Gepaid: CAL000046653  
TSD EPA ID: CAD028409019  
Gen County: San Diego  
Tsd County: Los Angeles  
Tons: 1.2050  
Facility Address 2: Not reported  
Waste Category: Aqueous solution with less than 10% total organic residues  
Disposal Method: Treatment, Tank  
Contact: UNION OIL COMPANY OF CALIFORNI  
Telephone: (714) 428-6560  
Mailing Name: Not reported  
Mailing Address: PO BOX 25376  
SANTA ANA, CA 92799 - 5376

County San Diego

MAP FINDINGS  
FOCUS MAP 47

Map ID	Site	Database(s)	EPA ID Number
--------	------	-------------	---------------

**UNOCAL SERVICE STATION #6834 (Continued)**

**S102812881**

Gepaid: CAL000046653  
TSD EPA ID: CAD028409019  
Gen County: San Diego  
Tsd County: Los Angeles  
Tons: 2.5353  
Facility Address 2: Not reported  
Waste Category: Aqueous solution with less than 10% total organic residues  
Disposal Method: Treatment, Tank  
Contact: UNION OIL COMPANY OF CALIFORNI  
Telephone: (714) 428-6560  
Mailing Name: Not reported  
Mailing Address: PO BOX 25376  
SANTA ANA, CA 92799 - 5376  
County San Diego

Gepaid: CAL000046653  
TSD EPA ID: CAD028409019  
Gen County: San Diego  
Tsd County: Los Angeles  
Tons: .0625  
Facility Address 2: Not reported  
Waste Category: Aqueous solution with less than 10% total organic residues  
Disposal Method: Treatment, Tank  
Contact: UNION OIL COMPANY OF CALIFORNI  
Telephone: (714) 428-6560  
Mailing Name: Not reported  
Mailing Address: PO BOX 25376  
SANTA ANA, CA 92799 - 5376  
County San Diego

[Click this hyperlink](#) while viewing on your computer to access 2 additional CA HAZNET record(s) in the EDR Site Report.

53

**UNOCAL / RANCHO PENASQUITOS  
12860 RANCHO PENASQUITOS  
SAN DIEGO, CA 92129**

**FINDS 1006823844  
EMI 110013824175**

**FINDS:**

Other Pertinent Environmental Activity Identified at Site:  
NATIONAL EMISSIONS INVENTORY

**EMISSIONS :**

Year : 1999  
Facility ID : 5892  
Air District Code : SD  
SIC Code : 5541  
Air Basin : SD  
Air District Name : SAN DIEGO COUNTY APCD  
Community Health Air Pollution Info System : Not reported  
Consolidated Emission Reporting Rule : Not reported  
County Code : 37  
County ID : 37  
Total Organic Hydrocarbon Gases Tons/Yr: 2  
Reactive Organic Gases Tons/Yr: 2  
Carbon Monoxide Emissions Tons/Yr: 0  
NOX - Oxides of Nitrogen Tons/Yr: 0  
SOX - Oxides of Sulphur Tons/Yr: 0  
Particulate Matter Tons/Yr : 0  
Part. Matter 10 Micrometers and Smaller Tons/Yr : 0



MAP FINDINGS  
FOCUS MAP 47

Map ID	Site	Database(s)	EPA ID Number
--------	------	-------------	---------------

**UNOCAL / RANCHO PENASQUITOS (Continued)**

**1006823844**

Year : 2000  
 Facility ID : 5892  
 Air District Code : SD  
 SIC Code : 5541  
 Air Basin : SD  
 Air District Name : SAN DIEGO COUNTY APCD  
 Community Health Air Pollution Info System : Not reported  
 Consolidated Emission Reporting Rule : Not reported  
 County Code : 37  
 County ID : 37  
 Total Organic Hydrocarbon Gases Tons/Yr: 4  
 Reactive Organic Gases Tons/Yr: 4  
 Carbon Monoxide Emissions Tons/Yr: 0  
 NOX - Oxides of Nitrogen Tons/Yr: 0  
 SOX - Oxides of Sulphur Tons/Yr: 0  
 Particulate Matter Tons/Yr : 0  
 Part. Matter 10 Micrometers and Smaller Tons/Yr : 0

Year : 2001  
 Facility ID : 5892  
 Air District Code : SD  
 SIC Code : 5541  
 Air Basin : SD  
 Air District Name : SAN DIEGO COUNTY APCD  
 Community Health Air Pollution Info System : Not reported  
 Consolidated Emission Reporting Rule : Not reported  
 County Code : 37  
 County ID : 37  
 Total Organic Hydrocarbon Gases Tons/Yr: 4  
 Reactive Organic Gases Tons/Yr: 4  
 Carbon Monoxide Emissions Tons/Yr: 0  
 NOX - Oxides of Nitrogen Tons/Yr: 0  
 SOX - Oxides of Sulphur Tons/Yr: 0  
 Particulate Matter Tons/Yr : 0  
 Part. Matter 10 Micrometers and Smaller Tons/Yr : 0

Year : 2002  
 Facility ID : 5892  
 Air District Code : SD  
 SIC Code : 5541  
 Air Basin : SD  
 Air District Name : SAN DIEGO COUNTY APCD  
 Community Health Air Pollution Info System : Not reported  
 Consolidated Emission Reporting Rule : Not reported  
 County Code : 37  
 County ID : 37  
 Total Organic Hydrocarbon Gases Tons/Yr: 4  
 Reactive Organic Gases Tons/Yr: 4  
 Carbon Monoxide Emissions Tons/Yr: 0  
 NOX - Oxides of Nitrogen Tons/Yr: 0  
 SOX - Oxides of Sulphur Tons/Yr: 0  
 Particulate Matter Tons/Yr : 0  
 Part. Matter 10 Micrometers and Smaller Tons/Yr : 0

Year : 2003  
 Facility ID : 5892

MAP FINDINGS  
FOCUS MAP 47

Map ID      Site      Database(s)      EPA ID Number

**UNOCAL / RANCHO PENASQUITOS (Continued)**

**1006823844**

Air District Code : SD  
 SIC Code : 5541  
 Air Basin : SD  
 Air District Name : SAN DIEGO COUNTY APCD  
 Community Health Air Pollution Info System : Not reported  
 Consolidated Emission Reporting Rule : Not reported  
 County Code : 37  
 County ID : 37  
 Total Organic Hydrocarbon Gases Tons/Yr: 4  
 Reactive Organic Gases Tons/Yr: 4  
 Carbon Monoxide Emissions Tons/Yr: 0  
 NOX - Oxides of Nitrogen Tons/Yr: 0  
 SOX - Oxides of Sulphur Tons/Yr: 0  
 Particulate Matter Tons/Yr : 0  
 Part. Matter 10 Micrometers and Smaller Tons/Yr : 0

53

**UNION OIL SERVICE STATION #683  
 12860 RANCHO PENASQUITOS BLVD  
 SAN DIEGO, CA 92129**

**HIST UST      U001573308  
 N/A**

UST HIST:

Facility ID:	13532	Owner Name:	UNION OIL COMPANY OF CALIFORNI
Total Tanks:	4	Region:	STATE
Owner Address:	123 CAMINO DELA REINA SAN DIEGO, CA 92108		
Tank Used for:	PRODUCT		
Tank Num:	1	Container Num:	6834-33
Tank Capacity:	00010000	Year Installed:	1983
Type of Fuel:	DIESEL	Tank Construction:	Not Reported
Leak Detection:	Stock Inventor		
Contact Name:	LAWRENCE J. ZANGARI, INC.	Telephone:	(619) 566-5980
Facility Type:	Gas Station	Other Type:	Not reported
Facility ID:	13532	Owner Name:	UNION OIL COMPANY OF CALIFORNI
Total Tanks:	4	Region:	STATE
Owner Address:	123 CAMINO DELA REINA SAN DIEGO, CA 92108		
Tank Used for:	PRODUCT		
Tank Num:	2	Container Num:	6834-11
Tank Capacity:	00010000	Year Installed:	1983
Type of Fuel:	UNLEADED	Tank Construction:	Not Reported
Leak Detection:	Stock Inventor		
Contact Name:	LAWRENCE J. ZANGARI, INC.	Telephone:	(619) 566-5980
Facility Type:	Gas Station	Other Type:	Not reported
Facility ID:	13532	Owner Name:	UNION OIL COMPANY OF CALIFORNI
Total Tanks:	4	Region:	STATE
Owner Address:	123 CAMINO DELA REINA SAN DIEGO, CA 92108		
Tank Used for:	PRODUCT		
Tank Num:	3	Container Num:	6834-22
Tank Capacity:	00012000	Year Installed:	1983
Type of Fuel:	PREMIUM	Tank Construction:	Not Reported
Leak Detection:	Stock Inventor		
Contact Name:	LAWRENCE J. ZANGARI, INC.	Telephone:	(619) 566-5980
Facility Type:	Gas Station	Other Type:	Not reported
Facility ID:	13532	Owner Name:	UNION OIL COMPANY OF CALIFORNI
Total Tanks:	4	Region:	STATE

MAP FINDINGS  
FOCUS MAP 47

Map ID	Site	Database(s)	EPA ID Number
	<b>UNION OIL SERVICE STATION #683 (Continued)</b>		<b>U001573308</b>
	Owner Address: 123 CAMINO DELA REINA SAN DIEGO, CA 92108 Tank Used for: WASTE Tank Num: 4 Tank Capacity: 00001000 Type of Fuel: WASTE OIL Leak Detection: None Contact Name: LAWRENCE J. ZANGARI, INC. Facility Type: Gas Station	Container Num: 6834-44 Year Installed: 1983 Tank Construction: Not Reported Telephone: (619) 566-5980 Other Type: Not reported	
53	<b>UNOCAL STATION #6834 12860 RANCHO PENASQUITOS BLVD SAN DIEGO, CA 92129</b>	<b>LUST Cortese</b>	<b>S102440438 N/A</b>
	LUST Region 9: Case Number: 9UT2928 Local Agency: 37000 Substance: 12031 Date Found: 09/08/1994 Date Stopped: 09/08/1994 Source: Unknown Lead Agency: Local Agency Status: Preliminary site assessment underway Case Type: Soil only Confirm Date: Not reported Prelim Assess: Not reported Remed Plan: Not reported Began Monitor: Not reported Enforce Type: Not reported Enforce Date: Not reported Pilot Program: LOP Basin Number: 906.20 File Dispn: File discarded, case closed Interim Remedial Actions: Yes Beneficial Use: MUN Cleanup and Abatement order Number: Not reported Waste Discharge Requirement Number: Not reported NPDES Number: Not reported	Release Date: 09/08/1994 Qty Leaked: 0 How Found: Other Means How Stopped: Other Means Cause: Unknown Submit Workplan: Not reported Desc Pollution: Not reported Remed Action: Not reported Closed Date: Not reported Local Case: H05826-001 Gwater Depth: Not reported	
	CORTESE: Region: CORTESE Fac Address 2: 12860 RANCHO PENASQUITOS BLVD		
53	<b>ONE HOUR MARTINIZING - RANCHO 12880 RANCHO PENASQUITOS BOULEVARD SUITE A SAN DIEGO, CA 92129</b>	<b>RCRA-SQG FINDS HAZNET EMI</b>	<b>1000118144 CAD982404006</b>

MAP FINDINGS  
FOCUS MAP 47

Map ID Site Database(s) EPA ID Number

**ONE HOUR MARTINIZING - RANCHO (Continued)**

**1000118144**

RCRAInfo:

Owner: LA JUN JAE  
(619) 538-0202  
EPA ID: CAD982404006  
Contact: SARA HONMENTAL NA  
(619) 538-0202  
Classification: Small Quantity Generator  
TSDF Activities: Not reported  
Violation Status: No violations found

FINDS:

Other Pertinent Environmental Activity Identified at Site:  
NATIONAL EMISSIONS INVENTORY  
RESOURCE CONSERVATION AND RECOVERY ACT INFORMATION SYSTEM

HAZNET:

Gepaid: CAD982404006  
TSD EPA ID: Not reported  
Gen County: San Diego  
Tsd County: Orange  
Tons: 0.40  
Facility Address 2: Not reported  
Waste Category: Liquids with halogenated organic compounds > 1000 mg/l  
Disposal Method: Transfer Station  
Contact: SARAH NA/OWNER  
Telephone: (619) 538-0202  
Mailing Name: Not reported  
Mailing Address: 12880 RANCHO PENASQUITOS BLVD # A  
SAN DIEGO, CA 92129 - 2935  
County: Not reported  
Gepaid: CAD982404006  
TSD EPA ID: CAT000613976  
Gen County: San Diego  
Tsd County: Orange  
Tons: 0.51  
Facility Address 2: Not reported  
Waste Category: Liquids with halogenated organic compounds > 1000 mg/l  
Disposal Method: Transfer Station  
Contact: SARAH NA/JUN JAE LA  
Telephone: (000) 000-0000  
Mailing Name: Not reported  
Mailing Address: 12880 RANCHO PENASQUITOS BLVD # A  
SAN DIEGO, CA 92129 - 2935  
County: San Diego  
Gepaid: CAD982404006  
TSD EPA ID: CAT000613976  
Gen County: San Diego  
Tsd County: Orange  
Tons: .4125  
Facility Address 2: Not reported  
Waste Category: Liquids with halogenated organic compounds > 1000 mg/l  
Disposal Method: Transfer Station  
Contact: SARAH NA/JUN JAE LA  
Telephone: (000) 000-0000

MAP FINDINGS  
FOCUS MAP 47

Map ID	Site	Database(s)	EPA ID Number
--------	------	-------------	---------------

**ONE HOUR MARTINIZING - RANCHO (Continued)**

**1000118144**

Mailing Name: Not reported  
Mailing Address: 12880 RANCHO PENASQUITOS BLVD # A  
SAN DIEGO, CA 92129 - 2935  
County San Diego  
Gepaid: CAD982404006  
TSD EPA ID: CAT000613893  
Gen County: San Diego  
Tsd County: Los Angeles  
Tons: .0800  
Facility Address 2: Not reported  
Waste Category: Liquids with halogenated organic compounds > 1000 mg/l  
Disposal Method: Not reported  
Contact: SARAH NA/JUN JAE LA  
Telephone: (000) 000-0000  
Mailing Name: Not reported  
Mailing Address: 12880 RANCHO PENASQUITOS BLVD # A  
SAN DIEGO, CA 92129 - 2935  
County San Diego  
Gepaid: CAD982404006  
TSD EPA ID: CAT000613893  
Gen County: San Diego  
Tsd County: Los Angeles  
Tons: .1475  
Facility Address 2: Not reported  
Waste Category: Liquids with halogenated organic compounds > 1000 mg/l  
Disposal Method: Transfer Station  
Contact: SARAH NA/JUN JAE LA  
Telephone: (000) 000-0000  
Mailing Name: Not reported  
Mailing Address: 12880 RANCHO PENASQUITOS BLVD # A  
SAN DIEGO, CA 92129 - 2935  
County San Diego

[Click this hyperlink](#) while viewing on your computer to access  
8 additional CA HAZNET record(s) in the EDR Site Report.

**EMISSIONS :**

Year : 1999  
Facility ID : 89108  
Air District Code : SD  
SIC Code : 7216  
Air Basin : SD  
Air District Name : SAN DIEGO COUNTY APCD  
Community Health Air Pollution Info System : Not reported  
Consolidated Emission Reporting Rule : Not reported  
County Code : 37  
County ID : 37  
Total Organic Hydrocarbon Gases Tons/Yr: 0  
Reactive Organic Gases Tons/Yr: 0  
Carbon Monoxide Emissions Tons/Yr: 0  
NOX - Oxides of Nitrogen Tons/Yr: 0  
SOX - Oxides of Sulphur Tons/Yr: 0  
Particulate Matter Tons/Yr : 0  
Part. Matter 10 Micrometers and Smaller Tons/Yr : 0

Year : 2000  
Facility ID : 89108

MAP FINDINGS  
FOCUS MAP 47

Map ID	Site	Database(s)	EPA ID Number
--------	------	-------------	---------------

**ONE HOUR MARTINIZING - RANCHO (Continued)**

**1000118144**

Air District Code : SD  
 SIC Code : 7216  
 Air Basin : SD  
 Air District Name : SAN DIEGO COUNTY APCD  
 Community Health Air Pollution Info System : Not reported  
 Consolidated Emission Reporting Rule : Not reported  
 County Code : 37  
 County ID : 37  
 Total Organic Hydrocarbon Gases Tons/Yr: 0  
 Reactive Organic Gases Tons/Yr: 0  
 Carbon Monoxide Emissions Tons/Yr: 0  
 NOX - Oxides of Nitrogen Tons/Yr: 0  
 SOX - Oxides of Sulphur Tons/Yr: 0  
 Particulate Matter Tons/Yr : 0  
 Part. Matter 10 Micrometers and Smaller Tons/Yr : 0

Year : 2001  
 Facility ID : 89108  
 Air District Code : SD  
 SIC Code : 7216  
 Air Basin : SD  
 Air District Name : SAN DIEGO COUNTY APCD  
 Community Health Air Pollution Info System : Not reported  
 Consolidated Emission Reporting Rule : Not reported  
 County Code : 37  
 County ID : 37  
 Total Organic Hydrocarbon Gases Tons/Yr: 0  
 Reactive Organic Gases Tons/Yr: 0  
 Carbon Monoxide Emissions Tons/Yr: 0  
 NOX - Oxides of Nitrogen Tons/Yr: 0  
 SOX - Oxides of Sulphur Tons/Yr: 0  
 Particulate Matter Tons/Yr : 0  
 Part. Matter 10 Micrometers and Smaller Tons/Yr : 0

Year : 2002  
 Facility ID : 89108  
 Air District Code : SD  
 SIC Code : 7216  
 Air Basin : SD  
 Air District Name : SAN DIEGO COUNTY APCD  
 Community Health Air Pollution Info System : Not reported  
 Consolidated Emission Reporting Rule : Not reported  
 County Code : 37  
 County ID : 37  
 Total Organic Hydrocarbon Gases Tons/Yr: 0  
 Reactive Organic Gases Tons/Yr: 0  
 Carbon Monoxide Emissions Tons/Yr: 0  
 NOX - Oxides of Nitrogen Tons/Yr: 0  
 SOX - Oxides of Sulphur Tons/Yr: 0  
 Particulate Matter Tons/Yr : 0  
 Part. Matter 10 Micrometers and Smaller Tons/Yr : 0

Year : 2003  
 Facility ID : 89108  
 Air District Code : SD  
 SIC Code : 7216  
 Air Basin : SD

MAP FINDINGS  
FOCUS MAP 47

Map ID	Site	Database(s)	EPA ID Number
--------	------	-------------	---------------

**ONE HOUR MARTINIZING - RANCHO (Continued)**

**1000118144**

Air District Name : SAN DIEGO COUNTY APCD  
 Community Health Air Pollution Info System : Not reported  
 Consolidated Emission Reporting Rule : Not reported  
 County Code : 37  
 County ID : 37  
 Total Organic Hydrocarbon Gases Tons/Yr: 0  
 Reactive Organic Gases Tons/Yr: 0  
 Carbon Monoxide Emissions Tons/Yr: 0  
 NOX - Oxides of Nitrogen Tons/Yr: 0  
 SOX - Oxides of Sulphur Tons/Yr: 0  
 Particulate Matter Tons/Yr : 0  
 Part. Matter 10 Micrometers and Smaller Tons/Yr : 0

**53 RANCHO PENASQUITOS MOBIL  
 12849 RANCHO PENASQUITOS BLVD  
 SAN DIEGO, CA 92129**

**UST U003789376  
 N/A**

State UST:  
 Facility ID: H12796  
 Total Tanks: Not reported  
 Region: STATE  
 Local Agency: 37000

**53 MOBIL / RANCHO PENASQUITOS BLV  
 12849 RANCHO PENASQUITOS BL NW  
 SAN DIEGO, CA 92129**

**FINDS 1006826369  
 LUST 110013854374  
 EMI  
 SWEEPS UST**

FINDS:  
 Other Pertinent Environmental Activity Identified at Site:  
 NATIONAL EMISSIONS INVENTORY

State LUST:  
 Cross Street: Not reported  
 Qty Leaked: Not reported  
 Case Number: Not reported  
 Reg Board: 9  
 Chemical: Gasoline  
 Lead Agency: Local Agency  
 Local Agency : 37000L  
 Case Type: Soil only  
**Status: Case Closed**  
 Review Date: Not reported  
 Workplan: Not reported  
 Pollution Char: Not reported  
 Remed Action: Not reported  
 Monitoring: Not reported  
 Close Date: 1989-08-29 00:00:00  
 Release Date: Not reported  
 Cleanup Fund Id : Not reported  
 Discover Date : Not reported  
 Enforcement Dt : Not reported  
 Enf Type: NOR  
 Enter Date : Not reported  
 Funding: Not reported  
 Staff Initials: DL  
 How Discovered: Not reported  
 How Stopped: Not reported  
 Interim : Not reported

Confirm Leak: Not reported  
 Prelim Assess: Not reported  
 Remed Plan: Not reported

MAP FINDINGS  
FOCUS MAP 47

Map ID Site Database(s) EPA ID Number

**MOBIL / RANCHO PENASQUITOS BLV (Continued)**

**1006826369**

Leak Cause: Not reported  
 Leak Source: Not reported  
 MTBE Date : Not reported  
 Max MTBE GW : Not reported  
 MTBE Tested: MTBE Detected. Site tested for MTBE & MTBE detected  
 Priority: 5  
 Local Case # : Not reported  
 Beneficial: MUN,AGR,IND,REC-1,REC-2,WARM,COLD,WILD  
 Staff : UNK  
 GW Qualifier : Not reported  
 Max MTBE Soil : Not reported  
 Soil Qualifier : Not reported  
 Hydr Basin #: 906.20  
 Operator : Not reported  
 Oversight Prgm: LUST  
 Review Date : Not reported  
 Stop Date : Not reported  
 Work Suspended :Not reported  
 Responsible Party:MICHELE FEAR  
 RP Address: 3225 GALLOWS ROAD  
 Global Id: T0607300348  
 Org Name: Not reported  
 Contact Person: Not reported  
 MTBE Conc: 0  
 Mtbe Fuel: 1  
 Water System Name: Not reported  
 Well Name: Not reported  
 Distance To Lust: 0  
 Waste Discharge Global ID: Not reported  
 Waste Disch Assigned Name: Not reported  
 Summary : Not reported

**SWEEPS:**

Status : A  
 Comp Number : 12796  
 Number : 9  
 Board Of Equalization : 44-000400  
 Ref Date : Not reported  
 Act Date : 06-26-92  
 Created Date : 02-29-88  
 Tank Status : A  
 Owner Tank Id : Not reported  
 Swrcb Tank Id : 37-000-012796-000005  
 Actv Date : Not reported  
 Capacity : 10000  
 Tank Use : M.V. FUEL  
 Stg : P  
 Content : REG UNLEADED  
 Number Of Tanks : 4

Status : A  
 Comp Number : 12796  
 Number : 9  
 Board Of Equalization : 44-000400  
 Ref Date : Not reported  
 Act Date : 06-26-92  
 Created Date : 02-29-88  
 Tank Status : A



MAP FINDINGS  
 FOCUS MAP 47

Map ID      Site      Database(s)      EPA ID Number

---

**MOBIL / RANCHO PENASQUITOS BLV (Continued)**

**1006826369**

Owner Tank Id :      Not reported  
 Swrcb Tank Id :      37-000-012796-000006  
 Actv Date :      Not reported  
 Capacity :      10000  
 Tank Use :      M.V. FUEL  
 Stg :      P  
 Content :      REG UNLEADED  
 Number Of Tanks :      Not reported

Status :      A  
 Comp Number :      12796  
 Number :      9  
 Board Of Equalization :      44-000400  
 Ref Date :      Not reported  
 Act Date :      06-26-92  
 Created Date :      02-29-88

Tank Status :      A  
 Owner Tank Id :      Not reported  
 Swrcb Tank Id :      37-000-012796-000007  
 Actv Date :      Not reported  
 Capacity :      10000  
 Tank Use :      M.V. FUEL  
 Stg :      P  
 Content :      LEADED  
 Number Of Tanks :      Not reported

Status :      A  
 Comp Number :      12796  
 Number :      9  
 Board Of Equalization :      44-000400  
 Ref Date :      Not reported  
 Act Date :      06-26-92  
 Created Date :      02-29-88  
 Tank Status :      A  
 Owner Tank Id :      Not reported  
 Swrcb Tank Id :      37-000-012796-000008  
 Actv Date :      Not reported  
 Capacity :      10000  
 Tank Use :      M.V. FUEL  
 Stg :      P  
 Content :      REG UNLEADED  
 Number Of Tanks :      Not reported

Status :      Not reported  
 Comp Number :      12796  
 Number :      Not reported  
 Board Of Equalization :      44-000400  
 Ref Date :      Not reported  
 Act Date :      Not reported  
 Created Date :      Not reported  
 Tank Status :      Not reported  
 Owner Tank Id :      Not reported  
 Swrcb Tank Id :      37-000-012796-000001  
 Actv Date :      Not reported  
 Capacity :      10000  
 Tank Use :      M.V. FUEL  
 Stg :      PRODUCT

MAP FINDINGS  
FOCUS MAP 47

Map ID      Site      Database(s)      EPA ID Number

---

**MOBIL / RANCHO PENASQUITOS BLV (Continued)**

**1006826369**

Content :                    REG UNLEADED  
 Number Of Tanks :        4  
  
 Status :                    Not reported  
 Comp Number :            12796  
 Number :                   Not reported  
 Board Of Equalization : 44-000400  
 Ref Date :                Not reported  
 Act Date :                Not reported  
 Created Date :            Not reported  
 Tank Status :            Not reported  
 Owner Tank Id :          Not reported  
 Swrcb Tank Id :          37-000-012796-000002  
 Actv Date :               Not reported  
 Capacity :                8000  
 Tank Use :                M.V. FUEL  
 Stg :                        PRODUCT  
 Content :                 LEADED  
 Number Of Tanks :       Not reported

Status :                    Not reported  
 Comp Number :            12796  
 Number :                   Not reported  
 Board Of Equalization : 44-000400  
 Ref Date :                Not reported  
 Act Date :                Not reported  
 Created Date :            Not reported  
 Tank Status :            Not reported  
 Owner Tank Id :          Not reported  
 Swrcb Tank Id :          37-000-012796-000003  
 Actv Date :               Not reported  
 Capacity :                6000  
 Tank Use :                M.V. FUEL  
 Stg :                        PRODUCT  
 Content :                 LEADED  
 Number Of Tanks :       Not reported

Status :                    Not reported  
 Comp Number :            12796  
 Number :                   Not reported  
 Board Of Equalization : 44-000400  
 Ref Date :                Not reported  
 Act Date :                Not reported  
 Created Date :            Not reported  
 Tank Status :            Not reported  
 Owner Tank Id :          Not reported  
 Swrcb Tank Id :          37-000-012796-000004  
 Actv Date :               Not reported  
 Capacity :                280  
 Tank Use :                PETROLEUM  
 Stg :                        WASTE  
 Content :                 Not reported  
 Number Of Tanks :       Not reported

EMISSIONS :  
 Year :                      1999  
 Facility ID :               4206  
 Air District Code :        SD

MAP FINDINGS  
FOCUS MAP 47

Map ID      Site      Database(s)      EPA ID Number

---

**MOBIL / RANCHO PENASQUITOS BLV (Continued)**

**1006826369**

SIC Code : 5541  
 Air Basin : SD  
 Air District Name : SAN DIEGO COUNTY APCD  
 Community Health Air Pollution Info System : Not reported  
 Consolidated Emission Reporting Rule : Not reported  
 County Code : 37  
 County ID : 37  
 Total Organic Hydrocarbon Gases Tons/Yr: 3  
 Reactive Organic Gases Tons/Yr: 3  
 Carbon Monoxide Emissions Tons/Yr: 0  
 NOX - Oxides of Nitrogen Tons/Yr: 0  
 SOX - Oxides of Sulphur Tons/Yr: 0  
 Particulate Matter Tons/Yr : 0  
 Part. Matter 10 Micrometers and Smaller Tons/Yr : 0

Year : 2000  
 Facility ID : 4206  
 Air District Code : SD  
 SIC Code : 5541  
 Air Basin : SD  
 Air District Name : SAN DIEGO COUNTY APCD  
 Community Health Air Pollution Info System : Not reported  
 Consolidated Emission Reporting Rule : Not reported  
 County Code : 37  
 County ID : 37  
 Total Organic Hydrocarbon Gases Tons/Yr: 5  
 Reactive Organic Gases Tons/Yr: 5  
 Carbon Monoxide Emissions Tons/Yr: 0  
 NOX - Oxides of Nitrogen Tons/Yr: 0  
 SOX - Oxides of Sulphur Tons/Yr: 0  
 Particulate Matter Tons/Yr : 0  
 Part. Matter 10 Micrometers and Smaller Tons/Yr : 0

Year : 2001  
 Facility ID : 4206  
 Air District Code : SD  
 SIC Code : 5541  
 Air Basin : SD  
 Air District Name : SAN DIEGO COUNTY APCD  
 Community Health Air Pollution Info System : Not reported  
 Consolidated Emission Reporting Rule : Not reported  
 County Code : 37  
 County ID : 37  
 Total Organic Hydrocarbon Gases Tons/Yr: 5  
 Reactive Organic Gases Tons/Yr: 5  
 Carbon Monoxide Emissions Tons/Yr: 0  
 NOX - Oxides of Nitrogen Tons/Yr: 0  
 SOX - Oxides of Sulphur Tons/Yr: 0  
 Particulate Matter Tons/Yr : 0  
 Part. Matter 10 Micrometers and Smaller Tons/Yr : 0

Year : 2002  
 Facility ID : 4206  
 Air District Code : SD  
 SIC Code : 5541  
 Air Basin : SD  
 Air District Name : SAN DIEGO COUNTY APCD

MAP FINDINGS  
FOCUS MAP 47

Map ID	Site	Database(s)	EPA ID Number
--------	------	-------------	---------------

**MOBIL / RANCHO PENASQUITOS BLV (Continued)**

**1006826369**

Community Health Air Pollution Info System : Not reported  
 Consolidated Emission Reporting Rule : Not reported  
 County Code : 37  
 County ID : 37  
 Total Organic Hydrocarbon Gases Tons/Yr: 5  
 Reactive Organic Gases Tons/Yr: 5  
 Carbon Monoxide Emissions Tons/Yr: 0  
 NOX - Oxides of Nitrogen Tons/Yr: 0  
 SOX - Oxides of Sulphur Tons/Yr: 0  
 Particulate Matter Tons/Yr : 0  
 Part. Matter 10 Micrometers and Smaller Tons/Yr : 0

Year : 2003  
 Facility ID : 4206  
 Air District Code : SD  
 SIC Code : 5541  
 Air Basin : SD  
 Air District Name : SAN DIEGO COUNTY APCD  
 Community Health Air Pollution Info System : Not reported  
 Consolidated Emission Reporting Rule : Not reported  
 County Code : 37  
 County ID : 37  
 Total Organic Hydrocarbon Gases Tons/Yr: 5  
 Reactive Organic Gases Tons/Yr: 5  
 Carbon Monoxide Emissions Tons/Yr: 0  
 NOX - Oxides of Nitrogen Tons/Yr: 0  
 SOX - Oxides of Sulphur Tons/Yr: 0  
 Particulate Matter Tons/Yr : 0  
 Part. Matter 10 Micrometers and Smaller Tons/Yr : 0

**53 MOBIL SOI STATION 18-G4H  
12849 RANCHO PENASQUITOS  
SAN DIEGO, CA 92129**

**Notify 65 S100179310  
N/A**

NOTIFY 65:  
 Date Reported: Not reported Staff Initials: Not reported  
 Board File Number: Not reported  
 Facility Type: Not reported  
 Discharge Date: Not reported  
 Incident Description: 92129-2934

**53 MOBIL OIL CORPORATION 18-G4H  
12849 RANCHO PENASQUITOS BLVD  
SAN DIEGO, CA 92129**

**HAZNET S104576601  
N/A**

HAZNET:  
 Gepaid: CAL000055850  
 TSD EPA ID: CAT080011059  
 Gen County: San Diego  
 Tsd County: Los Angeles  
 Tons: 1.2510  
 Facility Address 2: Not reported  
 Waste Category: Aqueous solution with less than 10% total organic residues  
 Disposal Method: Not reported  
 Contact: MOBIL  
 Telephone: (703) 846-5734  
 Mailing Name: Not reported  
 Mailing Address: PO BOX 142667

MAP FINDINGS  
FOCUS MAP 47

Map ID Site Database(s) EPA ID Number

**MOBIL OIL CORPORATION 18-G4H (Continued)**

**S104576601**

AUSTIN, TX 78714 - 2667  
 County San Diego  
 Gepaid: CAL000055850  
 TSD EPA ID: Not reported  
 Gen County: San Diego  
 Tsd County: Los Angeles  
 Tons: 0.22  
 Facility Address 2: Not reported  
 Waste Category: Aqueous solution with less than 10% total organic residues  
 Disposal Method: Treatment, Tank  
 Contact: EMILY JOANN DAIGNEAU  
 Telephone: (512) 380-7140  
 Mailing Name: Not reported  
 Mailing Address: 11044 RESEARCH BLVD SUITE B200  
 AUSTIN, TX 78759 - 2667  
 County Not reported  
 Gepaid: CAL000055850  
 TSD EPA ID: Not reported  
 Gen County: San Diego  
 Tsd County: Los Angeles  
 Tons: 1.51  
 Facility Address 2: Not reported  
 Waste Category: Unspecified oil-containing waste  
 Disposal Method: Treatment, Tank  
 Contact: EMILY JOANN DAIGNEAU  
 Telephone: (512) 380-7140  
 Mailing Name: Not reported  
 Mailing Address: 11044 RESEARCH BLVD SUITE B200  
 AUSTIN, TX 78759 - 2667  
 County Not reported  
 Gepaid: CAL000055850  
 TSD EPA ID: Not reported  
 Gen County: San Diego  
 Tsd County: Los Angeles  
 Tons: 0.20  
 Facility Address 2: Not reported  
 Waste Category: Tank bottom waste  
 Disposal Method: Treatment, Tank  
 Contact: EMILY JOANN DAIGNEAU  
 Telephone: (512) 380-7140  
 Mailing Name: Not reported  
 Mailing Address: 11044 RESEARCH BLVD SUITE B200  
 AUSTIN, TX 78759 - 2667  
 County Not reported  
 Gepaid: CAL000055850  
 TSD EPA ID: CAD028409019  
 Gen County: San Diego  
 Tsd County: Los Angeles  
 Tons: 2.9607  
 Facility Address 2: Not reported  
 Waste Category: Aqueous solution with less than 10% total organic residues  
 Disposal Method: Treatment, Tank  
 Contact: MOBIL  
 Telephone: (703) 846-5734  
 Mailing Name: Not reported

MAP FINDINGS  
FOCUS MAP 47

Map ID	Site	Database(s)	EPA ID Number
--------	------	-------------	---------------

**MOBIL OIL CORPORATION 18-G4H (Continued)**

**S104576601**

Mailing Address: PO BOX 142667  
AUSTIN, TX 78714 - 2667  
County San Diego

[Click this hyperlink](#) while viewing on your computer to access  
19 additional CA HAZNET record(s) in the EDR Site Report.

53

**ROBERT HUTCHINGS  
12849 RANCHO PENASQUITOS BLVD  
SAN DIEGO, CA 92129**

**HIST UST U001573306  
N/A**

UST HIST:

Facility ID:	39452	Owner Name:	MOBIL OIL CORPORATION
Total Tanks:	4	Region:	STATE
Owner Address:	612 S. FLOWER STREET LOS ANGELES, CA 90017		
Tank Used for:	PRODUCT		
Tank Num:	1	Container Num:	1
Tank Capacity:	00010000	Year Installed:	Not reported
Type of Fuel:	UNLEADED	Tank Construction:	Not Reported
Leak Detection:	Stock Inventor	Telephone:	(619) 484-2451
Contact Name:	Not reported	Other Type:	Not reported
Facility Type:	Not reported		

Facility ID:	39452	Owner Name:	MOBIL OIL CORPORATION
Total Tanks:	4	Region:	STATE
Owner Address:	612 S. FLOWER STREET LOS ANGELES, CA 90017		
Tank Used for:	PRODUCT		
Tank Num:	2	Container Num:	2
Tank Capacity:	00008000	Year Installed:	Not reported
Type of Fuel:	REGULAR	Tank Construction:	Not Reported
Leak Detection:	Stock Inventor	Telephone:	(619) 484-2451
Contact Name:	Not reported	Other Type:	Not reported
Facility Type:	Not reported		

Facility ID:	39452	Owner Name:	MOBIL OIL CORPORATION
Total Tanks:	4	Region:	STATE
Owner Address:	612 S. FLOWER STREET LOS ANGELES, CA 90017		
Tank Used for:	PRODUCT		
Tank Num:	3	Container Num:	3
Tank Capacity:	00006000	Year Installed:	Not reported
Type of Fuel:	PREMIUM	Tank Construction:	Not Reported
Leak Detection:	Stock Inventor	Telephone:	(619) 484-2451
Contact Name:	Not reported	Other Type:	Not reported
Facility Type:	Not reported		

Facility ID:	39452	Owner Name:	MOBIL OIL CORPORATION
Total Tanks:	4	Region:	STATE
Owner Address:	612 S. FLOWER STREET LOS ANGELES, CA 90017		
Tank Used for:	WASTE		
Tank Num:	4	Container Num:	4
Tank Capacity:	00000280	Year Installed:	Not reported
Type of Fuel:	WASTE OIL	Tank Construction:	Not Reported
Leak Detection:	Stock Inventor	Telephone:	(619) 484-2451
Contact Name:	Not reported	Other Type:	Not reported
Facility Type:	Not reported		

MAP FINDINGS  
FOCUS MAP 47

Map ID	Site	Database(s)	EPA ID Number
--------	------	-------------	---------------

53	<b>MOBIL SERVICE STATION 12849 RANCHO PENASQUITOS BLVD SAN DIEGO, CA 92128</b>	<b>HAZNET LUST Cortese</b>	<b>S101302137 N/A</b>
----	--	------------------------------------	---------------------------

LUST Region 9:

Case Number:	9UT1528	Release Date:	09/08/1989
Local Agency:	37000		
Substance:	8006619	Qty Leaked:	0
Date Found:	09/08/1989	How Found:	Tank Closure
Date Stopped:	09/08/1989	How Stopped:	Close Tank
Source:	Tank	Cause:	Corrosion
Lead Agency:	Local Agency		
Status:	Case Closed		
Case Type:	Drinking Water Aquifer affected		
Abate Method:	Excavate and Dispose - remove contaminated soil and dispose in approved site		
Confirm Date:	Not reported	Submit Workplan:	Not reported
Prelim Assess:	Not reported	Desc Pollution:	Not reported
Remed Plan:	1/24/90	Remed Action:	1/24/90
Began Monitor:	2/24/95	Closed Date:	2/24/95
Enforce Type:	Not reported		
Enforce Date:	Not reported		
Pilot Program:	LOP	Local Case:	H12796-001
Basin Number:	906.20	Gwater Depth:	10.6
File Disp:	File discarded, case closed		
Interim Remedial Actions:	Yes		
Beneficial Use:	MUN		
Cleanup and Abatement order Number:	Not reported		
Waste Discharge Requirement Number:	Not reported		
NPDES Number:	Not reported		

HAZNET:

Gepaid:	CAL000055850
TSD EPA ID:	CAD028409019
Gen County:	San Diego
Tsd County:	San Diego
Tons:	0.91
Facility Address 2:	Not reported
Waste Category:	Aqueous solution with less than 10% total organic residues
Disposal Method:	Treatment, Tank
Contact:	DALE VIATOR, ENVT'L ADVISOR
Telephone:	(281) 654-8470
Mailing Name:	VEEDER-ROOT CMS
Mailing Address:	16825 NORTHCHASE DRIVE RM 911 HOUSTON, TX 77060
County	San Diego
Gepaid:	CAL000055850
TSD EPA ID:	CAD028409019
Gen County:	San Diego
Tsd County:	San Diego
Tons:	0.22
Facility Address 2:	Not reported
Waste Category:	Aqueous solution with 10% or more total organic residues
Disposal Method:	Treatment, Tank
Contact:	DALE VIATOR, ENVT'L ADVISOR
Telephone:	(281) 654-8470
Mailing Name:	VEEDER-ROOT CMS
Mailing Address:	16825 NORTHCHASE DRIVE RM 911 HOUSTON, TX 77060

MAP FINDINGS  
FOCUS MAP 47

Map ID Site Database(s) EPA ID Number

**MOBIL SERVICE STATION (Continued)**

**S101302137**

County San Diego  
CORTESE:  
Region: CORTESE  
Fac Address 2: 12849 RANCHO PENASQUITOS BLVD

53

**UNOCAL SERV STAT #256834  
12860 RANCHO PENASQUITOS B  
SAN DIEGO, CA 92129**

**LUST  
San Diego Co. HMMD  
SWEEPS UST**

**S104746259  
N/A**

State LUST:

Cross Street: Not reported  
Qty Leaked: Not reported  
Case Number: Not reported  
Reg Board: 9  
Chemical: Unleaded Gasoline  
Lead Agency: Local Agency  
Local Agency : 37000L  
Case Type: Drinking Water Aquifer affected  
**Status: Not reported**  
Review Date: Not reported  
Workplan: Not reported  
Pollution Char: Not reported  
Remed Action: Not reported  
Monitoring: Not reported  
Close Date: Not reported  
Release Date: Not reported  
Cleanup Fund Id : Not reported  
Discover Date : Not reported  
Enforcement Dt : Not reported  
Enf Type: Not reported  
Enter Date : Not reported  
Funding: Not reported  
Staff Initials: EM  
How Discovered: Not reported  
How Stopped: NPP  
Interim : Not reported  
Leak Cause: Unknown  
Leak Source: Piping  
MTBE Date : Not reported  
Max MTBE GW : Not reported  
MTBE Tested: MTBE Detected. Site tested for MTBE & MTBE detected  
Priority: Medium priority  
Local Case # : Not reported  
Beneficial: MUN,AGR,IND,REC-1,REC-2,WARM,COLD,WILD  
Staff : UNA  
GW Qualifier : Not reported  
Max MTBE Soil : Not reported  
Soil Qualifier : Not reported  
Hydr Basin #: 906.20  
Operator : Not reported  
Oversight Prgm: LUST  
Review Date : Not reported  
Stop Date : Not reported  
Work Suspended :Not reported  
Responsible Party:DEBORAH BOURGAULT  
RP Address: 3790 VIA DE LA VALLE 309  
Global Id: T0607301694  
Org Name: Not reported

Confirm Leak: Not reported  
Prelim Assess: Not reported  
Remed Plan: Not reported



MAP FINDINGS  
FOCUS MAP 47

Map ID Site Database(s) EPA ID Number

**UNOCAL SERV STAT #256834 (Continued)**

**S104746259**

Contact Person: Not reported  
 MTBE Conc: 0  
 Mtbe Fuel: 1  
 Water System Name: Not reported  
 Well Name: Not reported  
 Distance To Lust: 0  
 Waste Discharge Global ID: Not reported  
 Waste Disch Assigned Name: Not reported  
 Summary : Not reported

**HMMD:**

Facility ID:	105826	Business Code:	6HK29
Inactive Indicator:	Active	Permit Expiration:	Not reported
SIC:	Not reported	2nd Name:	ATTN: LICENSE & PERMITS
Owner:	Not reported		
Mailing Address:	HOUSTON TX 77079		
Corporate Code:	Not reported	Fire Dept District:	San Diego
Census Tract #:	170.3	EPA ID:	CAL000034518
Inspection Date:	02/23/04	Reinspection Date:	Not reported
Inspector Name:	ASEIGEL	Gas Station:	Not reported
Facility Contact:	LARRY ZANGARI	Delinquent Flag:	Not Delinquent
Property Owner:	RANCHO PASEO CENTER		
PO Address:	92009		
Tank Owner:	TOSCO MKT CO	Facility Phone :	858-484-4476
TO Address:	Phoenix AZ 85072		
Last Update:	05/10/05		
Last Delinquent Letter:	Not reported		
Last Letter Type:	Not reported		
Violation Notice Issued:	Not reported		
Map Code/Business Plan on File:	Not reported		
Business Plan Acceptance Date:	Not reported		
Reinspection Date Y2K Compatible:	02/23/05		

**HMMD DISCLOSURE INVENTORY:**

Chemical Name: DIESEL UNDERGROUND TANK 105826 T001  
 Case Number: 68476-34-6  
 Item Number: DI11  
 Stored at 1 Time: Not reported  
 Measurement Units: Not reported  
 Carcinogen: No Annual Qty String: Not reported  
 Quantity Stored At One Time: Not reported  
 Annual Quantity String: Not reported  
 1st Hazard Category: FIRE  
 2nd Hazard Category: Not reported

Chemical Name: OIL, LUBRICATING: MOTOR  
 Case Number: 8002-05-9  
 Item Number: OI78  
 Stored at 1 Time: Not reported  
 Measurement Units: Not reported  
 Carcinogen: No Annual Qty String: Not reported  
 Quantity Stored At One Time: Not reported  
 Annual Quantity String: Not reported  
 1st Hazard Category: FIRE

MAP FINDINGS  
FOCUS MAP 47

Map ID Site Database(s) EPA ID Number

**UNOCAL SERV STAT #256834 (Continued)**

**S104746259**

2nd Hazard Category: ACUTE

Chemical Name: PROPANE 99%, COMPRESSED LIQUIFIED GAS  
 Case Number: 74-98-6  
 Item Number: PR77  
 Stored at 1 Time: Not reported  
 Measurement Units: Not reported  
 Carcinogen: No Annual Qty String: Not reported  
 Quantity Stored At One Time: Not reported  
 Annual Quantity String: Not reported  
 1st Hazard Category: FIRE  
 2nd Hazard Category: PRESSURE R

Chemical Name: REGULAR UNLEADED UNDERGROUND TANK 105826 T002  
 Case Number: 8006-61-9  
 Item Number: RE12  
 Stored at 1 Time: Not reported  
 Measurement Units: Not reported  
 Carcinogen: No Annual Qty String: Not reported  
 Quantity Stored At One Time: Not reported  
 Annual Quantity String: Not reported  
 1st Hazard Category: FIRE  
 2nd Hazard Category: Not reported

Chemical Name: SUPER UNLEADED UNDERGROUND TANK 105826 T003  
 Case Number: 8006-61-9  
 Item Number: SU13  
 Stored at 1 Time: Not reported  
 Measurement Units: Not reported  
 Carcinogen: No Annual Qty String: Not reported  
 Quantity Stored At One Time: Not reported  
 Annual Quantity String: Not reported  
 1st Hazard Category: FIRE  
 2nd Hazard Category: Not reported

**HMMD UNDERGROUND TANKS:**

Tank Number: T001	Tank ID Number: 6834-33/RT
Capacity (Gal): 10000	Tank Exempt: Not reported
Waste or Product: Not reported	Tank Contents: DIESEL
Tank Number: T002	Tank ID Number: 6834-11/RT
Capacity (Gal): 12000	Tank Exempt: Not reported
Waste or Product: Not reported	Tank Contents: REGULAR UNLEADED
Tank Number: T003	Tank ID Number: 6834-22/RT
Capacity (Gal): 12000	Tank Exempt: Not reported
Waste or Product: Not reported	Tank Contents: PREMIUM UNLEADED
Tank Number: T004	Tank ID Number: 6834-44, R
Capacity (Gal): 1000	Tank Exempt: Not reported
Waste or Product: Not reported	Tank Contents: Not reported
Tank Number: T005	Tank ID Number: NT2053/RT2
Capacity (Gal): 600	Tank Exempt: Not reported
Waste or Product: Not reported	Tank Contents: Not reported

**HMMD WASTE STREAMS:**

Inspection Date: 02/23/04 Waste Item #: 132

MAP FINDINGS  
FOCUS MAP 47

Map ID Site Database(s) EPA ID Number

**UNOCAL SERV STAT #256834 (Continued)**

**S104746259**

Waste Code: 132  
Qnty at Inspection: 110  
Measurement Unit: GAL  
Treatment Method: 001 RECYCLE  
Waste Description: \*  
Carcinogen: No  
Carcinogen: No  
Quantity String: 110

Waste Name: AQUEOUS SOL'N WITH M  
Annual Quantity: 130  
Storage Method: PLASTIC DRUM  
Haz Waste Hauler: 3674 INTERFLUID RECYCLING  
Annual Qty String: 130

Inspection Date: 02/23/04  
Waste Code: 134  
Qnty at Inspection: 275  
Measurement Unit: GAL  
Treatment Method: 001 RECYCLE  
Waste Description: GAS/DIESL WST WTR FM UST  
Carcinogen: No  
Carcinogen: No  
Quantity String: 275

Waste Item #: 134  
Waste Name: AQUEOUS SOL'N W/LESS  
Annual Quantity: 1000  
Storage Method: METAL DRUM  
Haz Waste Hauler: 0370 TRIAD MARINE & INDUS  
Annual Qty String: 1000

Inspection Date: 02/23/04  
Waste Code: 213  
Qnty at Inspection: 5  
Measurement Unit: GAL  
Treatment Method: 001 RECYCLE  
Waste Description: PARTS CLEANER (5 GAL.)  
Carcinogen: No  
Carcinogen: No  
Quantity String: 5

Waste Item #: 213  
Waste Name: HYDROCARBON SOLVENTS  
Annual Quantity: 20  
Storage Method: PROCESSING EQUIPMENT  
Haz Waste Hauler: 1406 SAFETY KLEEN  
Annual Qty String: 20

Inspection Date: 02/23/04  
Waste Code: 221  
Qnty at Inspection: 500  
Measurement Unit: GAL  
Treatment Method: 001 RECYCLE  
Waste Description: WASTE OIL  
Carcinogen: No  
Carcinogen: No  
Quantity String: 500

Waste Item #: 221  
Waste Name: WASTE OIL & MIXED OI  
Annual Quantity: 1400  
Storage Method: UNGD TNK  
Haz Waste Hauler: 2790 EVERGREEN ENVIRONMEN  
Annual Qty String: 1400

Inspection Date: 02/23/04  
Waste Code: 352  
Qnty at Inspection: 50  
Measurement Unit: LBS  
Treatment Method: 007 INCINERATION  
Waste Description: GAS FILTERS  
Carcinogen: No  
Carcinogen: No  
Quantity String: 50

Waste Item #: 352  
Waste Name: ORGANIC SOLIDS (OTHE  
Annual Quantity: 10  
Storage Method: CARBOY  
Haz Waste Hauler: 3534 EFR ENVIRONMENTAL SV  
Annual Qty String: 10

Inspection Date: 02/23/04  
Waste Code: 444  
Qnty at Inspection: 200  
Measurement Unit: LBS  
Treatment Method: 444 BATTERIES RECYCL  
Waste Description: EXIDE  
Carcinogen: No  
Carcinogen: No

Waste Item #: 444  
Waste Name: USED BATTERIES  
Annual Quantity: 3000  
Storage Method: NONE  
Haz Waste Hauler: 9997 UNREGISTERED HAZ WST  
Annual Qty String: 3000

MAP FINDINGS  
FOCUS MAP 47

Map ID Site Database(s) EPA ID Number

**UNOCAL SERV STAT #256834 (Continued)**

**S104746259**

Quantity String: 200

Inspection Date: 02/23/04	Waste Item #: 888
Waste Code: 888	Waste Name: USED OIL FILTERS
Qnty at Inspection: 600	Annual Quantity: 600
Measurement Unit: LBS	
Treatment Method: 888 FILTERS/METAL RE	Storage Method: METAL DRUM
Waste Description: HAULER IS EFR.	Haz Waste Hauler: 3534 EFR ENVIRONMENTAL SV
Carcinogen: No	
Carcinogen: No	Annual Qty String: 600
Quantity String: 600	

**HMMD VIOLATIONS:**

Inspection Date: 03/07/00	Occurrences: Not reported
Waste Code: Not reported	
Type of Violation: 6HV0135	
Violation Description: MANIFESTS/RECEIPTS NO ONSITE	

Inspection Date: 03/07/00	Occurrences: Not reported
Waste Code: Not reported	
Type of Violation: 6HX3003	
Violation Description: MONITORING SYTEM NOT TESTED ANNUALLY	

Inspection Date: 03/07/00	Occurrences: Not reported
Waste Code: Not reported	
Type of Violation: 6HX3029	
Violation Description: SPILL/OVERFILL PREVENTION NOT INSTALLED	

Inspection Date: 03/14/02	Occurrences: Not reported
Waste Code: Not reported	
Type of Violation: 6HV0202	
Violation Description: WASTE CONTAINER W/O LABELS	

Inspection Date: 03/14/02	Occurrences: Not reported
Waste Code: Not reported	
Type of Violation: 6HX3013	
Violation Description: NO FINANCIAL RESPOSIBILITY DOC	

Inspection Date: 03/14/02	Occurrences: Not reported
Waste Code: Not reported	
Type of Violation: 6HX3026	
Violation Description: MONITORING SYSTEM NOT FUNCTIONAL	

Inspection Date: 03/14/02	Occurrences: Not reported
Waste Code: Not reported	
Type of Violation: 6HX3029	
Violation Description: SPILL/OVERFILL PREVENTION NOT INSTALLED	

Inspection Date: 03/12/03	Occurrences: Not reported
Waste Code: Not reported	
Type of Violation: 6HV3105	
Violation Description: FINANCIAL RESPONSIBILITY EXPIRED	

Inspection Date: 03/12/03	Occurrences: Not reported
Waste Code: Not reported	
Type of Violation: 6HV3113	
Violation Description: 2NDRY CONT TEST NOT SENT TO CUPA	

MAP FINDINGS  
FOCUS MAP 47

Map ID Site Database(s) EPA ID Number

**UNOCAL SERV STAT #256834 (Continued)**

**S104746259**

Inspection Date: 03/12/03 Occurrences: Not reported  
Waste Code: Not reported  
Type of Violation: 6HV3260  
Violation Description: DISPENSER CONT NOT ADEQ. MONITORED?

Inspection Date: 03/12/03 Occurrences: Not reported  
Waste Code: Not reported  
Type of Violation: 6HV3260  
Violation Description: DISPENSER CONT NOT ADEQ. MONITORED?

Inspection Date: 03/12/03 Occurrences: Not reported  
Waste Code: Not reported  
Type of Violation: 6HV3260  
Violation Description: DISPENSER CONT NOT ADEQ. MONITORED?

Inspection Date: 03/12/03 Occurrences: Not reported  
Waste Code: Not reported  
Type of Violation: 6HV3407  
Violation Description: PIPE INT. TEST DOESN'T DETECT.1 GPH @150

Inspection Date: 03/12/03 Occurrences: Not reported  
Waste Code: Not reported  
Type of Violation: 6HV3407  
Violation Description: PIPE INT. TEST DOESN'T DETECT.1 GPH @150

Inspection Date: 03/12/03 Occurrences: Not reported  
Waste Code: Not reported  
Type of Violation: 6HV3407  
Violation Description: PIPE INT. TEST DOESN'T DETECT.1 GPH @150

Inspection Date: 03/12/03 Occurrences: Not reported  
Waste Code: Not reported  
Type of Violation: 6HV0209  
Violation Description: WASTE ONSITE >90/180/270 DAYS

Inspection Date: 02/23/04 Occurrences: Not reported  
Waste Code: Not reported  
Type of Violation: 6HV3251  
Violation Description: MONITOR IN ALARM AT START OF INSPECTION

Inspection Date: 02/23/04 Occurrences: Not reported  
Waste Code: Not reported  
Type of Violation: 6HV3257  
Violation Description: 2NDRY CONTAINMENT NOT LIQUID FREE

Inspection Date: 02/23/04 Occurrences: Not reported  
Waste Code: Not reported  
Type of Violation: 6HV3264  
Violation Description: SPILL CONT. NOT TESTED ANNUALLY

Inspection Date: 02/23/04 Occurrences: Not reported  
Waste Code: Not reported  
Type of Violation: 6HV3264  
Violation Description: SPILL CONT. NOT TESTED ANNUALLY

MAP FINDINGS  
FOCUS MAP 47

Map ID      Site      Database(s)      EPA ID Number

---

**UNOCAL SERV STAT #256834 (Continued)**

**S104746259**

[Click this hyperlink](#) while viewing on your computer to access additional CA HMMMD detail in the EDR Site Report.

**SWEEPS:**

Status : A  
Comp Number : 5826  
Number : 9  
Board Of Equalization : 44-000051  
Ref Date : Not reported  
Act Date : 06-26-92  
Created Date : 02-29-88  
Tank Status : A  
Owner Tank Id : Not reported  
Swrcb Tank Id : 37-000-005826-000001  
Actv Date : Not reported  
Capacity : 10000  
Tank Use : M.V. FUEL  
Stg : P  
Content : OTHER  
Number Of Tanks : 4

Status : A  
Comp Number : 5826  
Number : 9  
Board Of Equalization : 44-000051  
Ref Date : Not reported  
Act Date : 06-26-92  
Created Date : 02-29-88  
Tank Status : A  
Owner Tank Id : Not reported  
Swrcb Tank Id : 37-000-005826-000002  
Actv Date : Not reported  
Capacity : 12000  
Tank Use : M.V. FUEL  
Stg : P  
Content : REG UNLEADED  
Number Of Tanks : Not reported

Status : A  
Comp Number : 5826  
Number : 9  
Board Of Equalization : 44-000051  
Ref Date : Not reported  
Act Date : 06-26-92  
Created Date : 02-29-88  
Tank Status : A  
Owner Tank Id : Not reported  
Swrcb Tank Id : 37-000-005826-000003  
Actv Date : Not reported  
Capacity : 12000  
Tank Use : M.V. FUEL  
Stg : P  
Content : REG UNLEADED  
Number Of Tanks : Not reported

Status : A  
Comp Number : 5826

MAP FINDINGS  
FOCUS MAP 47

Map ID Site Database(s) EPA ID Number

**UNOCAL SERV STAT #256834 (Continued)**

**S104746259**

Number : 9  
Board Of Equalization : 44-000051  
Ref Date : Not reported  
Act Date : 06-26-92  
Created Date : 02-29-88  
Tank Status : A  
Owner Tank Id : Not reported  
Swrcb Tank Id : 37-000-005826-000004  
Actv Date : Not reported  
Capacity : 1000  
Tank Use : PETROLEUM  
Stg : W  
Content : Not reported  
Number Of Tanks : Not reported

53

**12760 RANCHO PENASQUITOS  
SAN DIEGO, CA**

**CHMIRS S105648929  
N/A**

**CHMIRS:**

OES Control Number: 97-4057  
Extent of Release: Not reported  
Property Use: Not reported  
Incident Date: Not reported  
**Date Completed: Not reported**  
Time Completed : Not reported  
Agency Id Number : Not reported  
Agency Incident Number : Not reported  
OES Incident Number : 97-4057  
Time Notified : Not reported  
Surrounding Area : Not reported  
Estimated Temperature : Not reported  
Property Management : Not reported  
More Than Two Substances Involved? : Not reported  
Special Studies 1 : Not reported  
Special Studies 2 : Not reported  
Special Studies 3 : Not reported  
Special Studies 4 : Not reported  
Special Studies 5 : Not reported  
Special Studies 6 : Not reported  
Resp Agncy Personel # Of Decontaminated : Not reported  
Others Number Of Decontaminated : Not reported  
Others Number Of Injuries : Not reported  
Others Number Of Fatalities : Not reported  
Vehicle Make/year : Not reported  
Vehicle License Number : Not reported  
Vehicle State : Not reported  
Vehicle Id Number : Not reported  
CA/DOT/PUC/ICC Number : Not reported  
Company Name : Not reported  
Reporting Officer Name/ID : Not reported  
Report Date : Not reported  
Comments : Not reported  
Facility Telephone Number : Not reported  
Waterway Involved : No  
Waterway : Not reported  
Spill Site : Not reported  
Cleanup By : Reporting Party  
Containment : Not reported

MAP FINDINGS  
FOCUS MAP 47

Map ID      Site      Database(s)      EPA ID Number

(Continued)

S105648929

What Happened : Not reported  
 Type : Not reported  
 Other : Not reported  
 Substance : SEWAGE  
 Quantity Released :  
 E Date : Not reported  
 Contained : Yes  
 Site Type : Road  
 Evacuations : 0  
 Num Of Injuries : 0  
 Num Of Fatalities : 0  
 Date/Time : Not reported  
 Year : 1997  
 Agency : WASTEWATER COLLECTIONS  
 BBLS : 0  
 Cups : 0  
 CUFT : 0  
 Gallons : 1600  
 Grams : 0  
 Pounds : 0  
 Liters : 0  
 Ounces : 0  
 Pints : 0  
 Quarts : 0  
 Sheen : 0  
 Tons : 0  
 Unknown : 0  
 Description : GREASE BLOCKAGE CAUSED OVERFLOW.  
 Incident date : 10/13/1997 12:00:00 AM  
 Admin Agency : ERROR: Server error: Entry not found in index  
 OES date : Not reported  
 OES time : Not reported  
 OES notification : 10/13/1997 12:27:43 PM  
 Amount : Not reported

53

**EXXON MOBIL OIL CORP**  
**12849 RANCHO PENASQUITO BL**  
**SAN DIEGO, CA 92129**

**San Diego Co. HMMD      S106060981**  
**N/A**

HMMD:

Facility ID:	112796	Business Code:	6HK28
Inactive Indicator:	Active	Permit Expiration:	Not reported
SIC:	Not reported	2nd Name:	ATTN: COMPLIANCE ANALYST
Owner:	Not reported		
Mailing Address:	LAKEWOOD CO 80228		
Corporate Code:	Not reported	Fire Dept District:	San Diego
Census Tract #:	170.1	EPA ID:	CAL000055850
Inspection Date:	03/02/04	Reinspection Date:	Not reported
Inspector Name:	CDIAZ	Gas Station:	Not reported
Facility Contact:	Not reported	Delinquent Flag:	Not Delinquent
Property Owner:	RANCHO PROPERTIES		
PO Address:	77210		
Tank Owner:	MOBIL OIL CORP	Facility Phone :	858-484-1863
TO Address:	Los Angeles CA 90017		
Last Update:	05/10/05		



MAP FINDINGS  
FOCUS MAP 47

Map ID Site Database(s) EPA ID Number

**EXXON MOBIL OIL CORP (Continued)**

**S106060981**

Last Delinquent Letter: Not reported  
Last Letter Type: Not reported  
Violation Notice Issued: Not reported  
Map Code/Business Plan on File: Not reported  
Business Plan Acceptance Date: Not reported  
Reinspection Date Y2K Compatible: 03/02/05

**HMMD DISCLOSURE INVENTORY:**

Chemical Name: PLUS UNLEADED UNDERGROUND TANK 112796 T007 PLUS UNLEADED  
Case Number: 8006-61-9  
Item Number: PL98  
Stored at 1 Time: Not reported  
Measurement Units: Not reported  
Carcinogen: No Annual Qty String: Not reported  
Quantity Stored At One Time: Not reported  
Annual Quantity String: Not reported  
1st Hazard Category: FIRE  
2nd Hazard Category: Not reported

Chemical Name: REGULAR UNLEADED UNDERGROUND TANK 112796 T005 REGULAR UNLEADED  
Case Number: 8006-61-9  
Item Number: RE96  
Stored at 1 Time: Not reported  
Measurement Units: Not reported  
Carcinogen: No Annual Qty String: Not reported  
Quantity Stored At One Time: Not reported  
Annual Quantity String: Not reported  
1st Hazard Category: FIRE  
2nd Hazard Category: Not reported

Chemical Name: REGULAR UNLEADED UNDERGROUND TANK 112796 T006 REGULAR UNLEADED  
Case Number: 8006-61-9  
Item Number: RE97  
Stored at 1 Time: Not reported  
Measurement Units: Not reported  
Carcinogen: No Annual Qty String: Not reported  
Quantity Stored At One Time: Not reported  
Annual Quantity String: Not reported  
1st Hazard Category: FIRE  
2nd Hazard Category: Not reported

Chemical Name: SUPER UNLEADED UNDERGROUND TANK 112796 T008 SPECIAL UNLEADED  
Case Number: 8006-61-9  
Item Number: SU99  
Stored at 1 Time: Not reported  
Measurement Units: Not reported  
Carcinogen: No Annual Qty String: Not reported  
Quantity Stored At One Time: Not reported  
Annual Quantity String: Not reported  
1st Hazard Category: FIRE  
2nd Hazard Category: Not reported

**HMMD UNDERGROUND TANKS:**

Tank Number: T001 Tank ID Number: 3  
Capacity (Gal): 10000 Tank Exempt: Not reported  
Waste or Product: Not reported Tank Contents: REGULAR UNLEADED

Tank Number: T002 Tank ID Number: 2

MAP FINDINGS  
FOCUS MAP 47

Map ID Site Database(s) EPA ID Number

**EXXON MOBIL OIL CORP (Continued)**

**S106060981**

Capacity (Gal): 8000	Tank Exempt: Not reported
Waste or Product: Not reported	Tank Contents: LEADED
Tank Number: T003	Tank ID Number: 1
Capacity (Gal): 6000	Tank Exempt: Not reported
Waste or Product: Not reported	Tank Contents: PREMIUM UNLEADED
Tank Number: T004	Tank ID Number: 4
Capacity (Gal): 280	Tank Exempt: Not reported
Waste or Product: Not reported	Tank Contents: Not reported
Tank Number: T005	Tank ID Number: RT1149 REG
Capacity (Gal): 10000	Tank Exempt: Not reported
Waste or Product: Not reported	Tank Contents: REGULAR UNLEADED
Tank Number: T006	Tank ID Number: RT1149 REG
Capacity (Gal): 10000	Tank Exempt: Not reported
Waste or Product: Not reported	Tank Contents: REGULAR UNLEADED
Tank Number: T007	Tank ID Number: RT1149 REG
Capacity (Gal): 10000	Tank Exempt: Not reported
Waste or Product: Not reported	Tank Contents: DIESEL
Tank Number: T008	Tank ID Number: RT1149 REG
Capacity (Gal): 10000	Tank Exempt: Not reported
Waste or Product: Not reported	Tank Contents: PREMIUM UNLEADED
<b>HMMD WASTE STREAMS:</b>	
Inspection Date: 03/02/04	Waste Item #: 223
Waste Code: 223	Waste Name: UNSPEC OIL CONTAININ
Qnty at Inspection: 385	Annual Quantity: 1502
Measurement Unit: GAL	
Treatment Method: 001 RECYCLE	Storage Method: PROCESSING EQUIPMENT
Waste Description: WASTE WATER AND GASOLINE	Haz Waste Hauler: 9997 UNREGISTERED HAZ WST
Carcinogen: No	
Carcinogen: No	Annual Qty String: 1502
Quantity String: 385	
Inspection Date: 03/02/04	Waste Item #: 352
Waste Code: 352	Waste Name: ORGANIC SOLIDS (OTHE
Qnty at Inspection: 25	Annual Quantity: 25
Measurement Unit: LBS	
Treatment Method: 007 INCINERATION	Storage Method: CAN
Waste Description: WASTE GASOLINE FILTERS	Haz Waste Hauler: 0015 ASBURY ENVIR. SERVIC
Carcinogen: No	
Carcinogen: No	Annual Qty String: 25
Quantity String: 25	
<b>HMMD VIOLATIONS:</b>	
Inspection Date: 03/03/03	Occurrences: Not reported
Waste Code: Not reported	
Type of Violation: 6HV3112	
Violation Description: 2NDRY CONT TEST NOT DONE (6/36 MOS.)	
Inspection Date: 03/03/03	Occurrences: Not reported
Waste Code: Not reported	
Type of Violation: 6HV0202	
Violation Description: WASTE CONTAINER W/O LABELS	

MAP FINDINGS  
FOCUS MAP 47

Map ID	Site	Database(s)	EPA ID Number
--------	------	-------------	---------------

**EXXON MOBIL OIL CORP (Continued)**

**S106060981**

Inspection Date: 03/02/04 Occurrences: Not reported  
 Waste Code: Not reported  
 Type of Violation: 6HV0401  
 Violation Description: TRAINING RECORDS UNAVAILABLE

[Click this hyperlink](#) while viewing on your computer to access additional CA HMMD detail in the EDR Site Report.

**56 SABRE SPRINGS MEDICAL CLINIC  
12650 SABRE SPRINGS PKWY  
SAN DIEGO, CA 92128**

**HAZNET S103627060  
N/A**

HAZNET:  
 Gepaid: CAL000080750  
 TSD EPA ID: CAD981402522  
 Gen County: San Diego  
 Tsd County: Kern  
 Tons: .0208  
 Facility Address 2: Not reported  
 Waste Category: Photochemicals/photoprocessing waste  
 Disposal Method: Recycler  
 Contact: WICKES AERON D  
 Telephone: (000) 000-0000  
 Mailing Name: Not reported  
 Mailing Address: 12650 SABRE SPRINGS PKWY STE 204  
 SAN DIEGO, CA 92128  
 County San Diego  
 Gepaid: CAL000080750  
 TSD EPA ID: CAD981402522  
 Gen County: San Diego  
 Tsd County: Kern  
 Tons: .0208  
 Facility Address 2: Not reported  
 Waste Category: Photochemicals/photoprocessing waste  
 Disposal Method: Recycler  
 Contact: WICKES AERON D  
 Telephone: (000) 000-0000  
 Mailing Name: Not reported  
 Mailing Address: 12650 SABRE SPRINGS PKWY STE 204  
 SAN DIEGO, CA 92128  
 County San Diego

**56 AERON D WICKES MD  
12650 SABRE SPRINGS PKY  
SAN DIEGO, CA 92128**

**San Diego Co. HMMD S106067348  
N/A**

HMMD:  
 Facility ID: 151863  
 Inactive Indicator: Active Business Code: 6HK10  
 SIC: Not reported Permit Expiration: Not reported  
 Owner: Not reported 2nd Name: Not reported  
 Mailing Address: SAN DIEGO  
 CA  
 92128  
 Corporate Code: Not reported Fire Dept District: San Diego  
 Census Tract #: 170.3 EPA ID: Not reported  
 Inspection Date: 01/07/04 Reinspection Date: Not reported

MAP FINDINGS  
FOCUS MAP 47

Map ID Site Database(s) EPA ID Number

**AERON D WICKES MD (Continued)**

**S106067348**

Inspector Name:	MNYAGA	Gas Station:	Not reported
Facility Contact:	DR WICKES	Delinquent Flag:	Not Delinquent
Property Owner:	CITY OF SAN DIEGO		
PO Address:	00000		
Tank Owner:	Not reported	Facility Phone :	858-679-9262
TO Address:	Not reported		
Last Update:	05/10/05		
Last Delinquent Letter:			Not reported
Last Letter Type:			Not reported
Violation Notice Issued:			Not reported
Map Code/Business Plan on File:			Not reported
Business Plan Acceptance Date:			Not reported
Reinspection Date Y2K Compatible:	01/07/07		

**HMMD DISCLOSURE INVENTORY:**

Chemical Name:	Not reported		
Case Number:	Not reported		
Item Number:	Not reported		
Stored at 1 Time:	Not reported		
Measurement Units:	Not reported		
Carcinogen:	No	Annual Qty String:	Not reported
Quantity Stored At One Time:	Not reported		
Annual Quantity String:	Not reported		
1st Hazard Category:	Not reported		
2nd Hazard Category:	Not reported		

**HMMD UNDERGROUND TANKS:**

Tank Number:	Not reported	Tank ID Number:	Not reported
Capacity (Gal):	Not reported	Tank Exempt:	Not reported
Waste or Product:	Not reported	Tank Contents:	Not reported

**HMMD WASTE STREAMS:**

Inspection Date:	01/07/04	Waste Item #:	902
Waste Code:	902	Waste Name:	INFECTIOUS WASTE, SH
Qty at Inspection:	5	Annual Quantity:	5
Measurement Unit:	LBS		
Treatment Method:	101 AUTOCLAVE	Storage Method:	CARBOY
Waste Description:	SHARPS	Haz Waste Hauler:	2435 ADCOM EXPRESS, INC.
Carcinogen:	No		
Carcinogen:	No	Annual Qty String:	5
Quantity String:	5		

**HMMD VIOLATIONS:**

Inspection Date:	06/08/94	Occurrences:	Not reported
Waste Code:	Not reported		
Type of Violation:	6HX4012		
Violation Description:	INADEQUATE TRAINING FOR MEDWASTE		

Inspection Date:	08/05/97	Occurrences:	Not reported
Waste Code:	Not reported		
Type of Violation:	6HV4301		
Violation Description:	MWMP NOT SUBMITTED TO HMD		

Inspection Date:	08/05/97	Occurrences:	Not reported
Waste Code:	Not reported		
Type of Violation:	6HV4303		
Violation Description:	NO MED WASTE DISPOSAL RECORDS		

Inspection Date:	12/06/00	Occurrences:	Not reported
------------------	----------	--------------	--------------

MAP FINDINGS  
FOCUS MAP 47

Map ID	Site	Database(s)	EPA ID Number
	<p><b>AERON D WICKES MD (Continued)</b></p> <p>Waste Code: Not reported            Type of Violation: 6HX4104            Violation Description: MED SOLID WASTE NOT IN LOCKED DUMPSTER</p> <p><a href="#">Click this hyperlink</a> while viewing on your computer to access additional CA HMMMD detail in the EDR Site Report.</p>		<b>S106067348</b>
56	<p><b>ARCO PRODUCTS CO STORE #5539</b>  <b>12640 SABRE SPRINGS PKWY</b>  <b>SAN DIEGO, CA 92128</b></p> <p>State UST:            Facility ID: H22735            Total Tanks: Not reported            Region: STATE            Local Agency: 37000</p>	UST	<b>U003938203</b> N/A
56	<p><b>PRESTIGE STATIONS INC #5296</b>  <b>12640 SABRE SPRINGS PKWY</b>  <b>SAN DIEGO, CA 92128</b></p> <p>HAZNET:            Gepaid: CAL923172896            TSD EPA ID: CAD008302903            Gen County: San Diego            Tsd County: Los Angeles            Tons: .0080            Facility Address 2: Not reported            Waste Category: Other organic solids            Disposal Method: Transfer Station            Contact: PRESTIGE STATIONS INC            Telephone: (714) 670-5403            Mailing Name: Not reported            Mailing Address: PO BOX 5077                              BUENA PARK, CA 90622 - 5077            County: San Diego</p> <p>Gepaid: CAL923172896            TSD EPA ID: Not reported            Gen County: San Diego            Tsd County: Los Angeles            Tons: 0.01            Facility Address 2: Not reported            Waste Category: Other organic solids            Disposal Method: Transfer Station            Contact: CARLOS RODRIGUEZ            Telephone: (714) 670-5402            Mailing Name: Not reported            Mailing Address: PO BOX 6038                              ARTESIA, CA 90702 - 6038            County: Not reported</p>	HAZNET	<b>S103982567</b> N/A

MAP FINDINGS  
FOCUS MAP 47

Map ID	Site	Database(s)	EPA ID Number
56	<b>GORDANA MILATOVIĆ DDS</b> <b>12640 SABRE SPRING PARKWAY</b> <b>SAN DIEGO, CA 92128</b>	HAZNET	S103966443 N/A
	HAZNET: Gepaid: CAL000128417 TSD EPA ID: CAL000121946 Gen County: San Diego Tsd County: Marin Tons: .0208 Facility Address 2: Not reported Waste Category: Photochemicals/photoprocessing waste Disposal Method: Recycler Contact: GORDANA MILATOVIĆ DDS Telephone: (619) 486-9096 Mailing Name: Not reported Mailing Address: 12640 SABRE SPRINGS PKWY STE 103 SAN DIEGO, CA 92128 - 4113 County: San Diego Gepaid: CAL000128417 TSD EPA ID: Not reported Gen County: San Diego Tsd County: Marin Tons: 0.02 Facility Address 2: Not reported Waste Category: Photochemicals/photoprocessing waste Disposal Method: Recycler Contact: GORDANA MILATOVIĆ/DDS Telephone: (619) 486-9096 Mailing Name: Not reported Mailing Address: 12640 SABRE SPRINGS PKWY STE 103 SAN DIEGO, CA 92128 - 4113 County: Not reported Gepaid: CAL000128417 TSD EPA ID: CAD981429673 Gen County: San Diego Tsd County: San Diego Tons: 0.02 Facility Address 2: Not reported Waste Category: Photochemicals/photoprocessing waste Disposal Method: Recycler Contact: GORDANA MILATOVIĆ/DDS Telephone: (619) 486-9096 Mailing Name: Not reported Mailing Address: 12640 SABRE SPRINGS PKWY STE 103 SAN DIEGO, CA 92128 - 4113 County: San Diego Gepaid: CAL000128417 TSD EPA ID: CAD981429673 Gen County: San Diego Tsd County: Marin Tons: .0208 Facility Address 2: Not reported Waste Category: Photochemicals/photoprocessing waste Disposal Method: Recycler Contact: GORDANA MILATOVIĆ DDS Telephone: (619) 486-9096 Mailing Name: Not reported		

MAP FINDINGS  
FOCUS MAP 47

Map ID	Site	Database(s)	EPA ID Number
--------	------	-------------	---------------

**GORDANA MILATOVIC DDS (Continued)**

**S103966443**

Mailing Address: 12640 SABRE SPRINGS PKWY STE 103  
SAN DIEGO, CA 92128 - 4113

County San Diego

Gepaid: CAL000128417  
TSD EPA ID: CAL000121946  
Gen County: San Diego  
Tsd County: Marin  
Tons: .0208  
Facility Address 2: Not reported  
Waste Category: Photochemicals/photoprocessing waste  
Disposal Method: Recycler  
Contact: GORDANA MILATOVIC DDS  
Telephone: (619) 486-9096  
Mailing Name: Not reported  
Mailing Address: 12640 SABRE SPRINGS PKWY STE 103  
SAN DIEGO, CA 92128 - 4113  
County San Diego

[Click this hyperlink](#) while viewing on your computer to access  
1 additional CA HAZNET record(s) in the EDR Site Report.

56

**ARCO PRODUCTS COMPANY  
12640 SABRE SPRINGS PKWY  
SAN DIEGO, CA 92128**

**HAZNET S103627041  
N/A**

HAZNET:

Gepaid: CAL923584113  
TSD EPA ID: CAT080013352  
Gen County: San Diego  
Tsd County: Los Angeles  
Tons: .3544  
Facility Address 2: Not reported  
Waste Category: Aqueous solution with less than 10% total organic residues  
Disposal Method: Recycler  
Contact: ATLANTIC RICHFIELD COMPANY  
Telephone: (213) 486-0494  
Mailing Name: Not reported  
Mailing Address: PO BOX 6038  
ARTESIA, CA 90702 - 6038  
County San Diego

Gepaid: CAL923584113  
TSD EPA ID: CAD008302903  
Gen County: San Diego  
Tsd County: Los Angeles  
Tons: .0250  
Facility Address 2: Not reported  
Waste Category: Other organic solids  
Disposal Method: Transfer Station  
Contact: ATLANTIC RICHFIELD COMPANY  
Telephone: (213) 486-0494  
Mailing Name: Not reported  
Mailing Address: PO BOX 6038  
ARTESIA, CA 90702 - 6038  
County San Diego

MAP FINDINGS  
FOCUS MAP 47

Map ID	Site	Database(s)	EPA ID Number
--------	------	-------------	---------------

**ARCO PRODUCTS COMPANY (Continued)**

**S103627041**

Gepaid: CAL923584113  
TSD EPA ID: CAD028409019  
Gen County: San Diego  
Tsd County: Los Angeles  
Tons: .5838  
Facility Address 2: Not reported  
Waste Category: Aqueous solution with less than 10% total organic residues  
Disposal Method: Treatment, Tank  
Contact: ATLANTIC RICHFIELD COMPANY  
Telephone: (213) 486-0494  
Mailing Name: Not reported  
Mailing Address: PO BOX 6038  
ARTESIA, CA 90702 - 6038  
County San Diego

Gepaid: CAL923584113  
TSD EPA ID: CAD008302903  
Gen County: San Diego  
Tsd County: Los Angeles  
Tons: 0.01  
Facility Address 2: Not reported  
Waste Category: Other organic solids  
Disposal Method: Transfer Station  
Contact: ATLANTIC RICHFIELD COMPANY  
Telephone: (213) 486-0494  
Mailing Name: Not reported  
Mailing Address: PO BOX 6038  
ARTESIA, CA 90702 - 6038  
County San Diego

Gepaid: CAL923584113  
TSD EPA ID: CAT080013352  
Gen County: San Diego  
Tsd County: Los Angeles  
Tons: 0.0625  
Facility Address 2: Not reported  
Waste Category: Aqueous solution with less than 10% total organic residues  
Disposal Method: Recycler  
Contact: ATLANTIC RICHFIELD COMPANY  
Telephone: (213) 486-0494  
Mailing Name: Not reported  
Mailing Address: PO BOX 6038  
ARTESIA, CA 90702 - 6038  
County San Diego

[Click this hyperlink](#) while viewing on your computer to access 6 additional CA HAZNET record(s) in the EDR Site Report.

56

**SABRE SPRINGS DENTAL  
12640 SABRE SPRINGS PKY  
SAN DIEGO, CA 92128**

**San Diego Co. HMMD S106067501  
N/A**

HMMD:

Facility ID:	152156	Business Code:	6HK10
Inactive Indicator:	Active	Permit Expiration:	Not reported
SIC:	Not reported	2nd Name:	Not reported
Owner:	Not reported		
Mailing Address:	SAN DIEGO CA		



MAP FINDINGS  
FOCUS MAP 47

Map ID Site Database(s) EPA ID Number

**SABRE SPRINGS DENTAL (Continued)**

**S106067501**

92128  
 Corporate Code: Not reported Fire Dept District: San Diego  
 Census Tract #: 170.3 EPA ID: Not reported  
 Inspection Date: 04/16/02 Reinspection Date: Not reported  
 Inspector Name: EPAREDES Gas Station: Not reported  
 Facility Contact: GORDANA MILATOVIC DDS Delinquent Flag: Not Delinquent  
 Property Owner: SABRE SPRINGS MARKETPLACE L L  
 PO Address: 92629  
 Tank Owner: Not reported Facility Phone : 858-486-9096  
 TO Address: Not reported  
 Last Update: 05/10/05  
 Last Delinquent Letter: Not reported  
 Last Letter Type: Not reported  
 Violation Notice Issued: Not reported  
 Map Code/Business Plan on File: Not reported  
 Business Plan Acceptance Date: Not reported  
 Reinspection Date Y2K Compatible: 04/16/05

**HMMD DISCLOSURE INVENTORY:**

Chemical Name: Not reported  
 Case Number: Not reported  
 Item Number: Not reported  
 Stored at 1 Time: Not reported  
 Measurement Units: Not reported  
 Carcinogen: No Annual Qty String: Not reported  
 Quantity Stored At One Time: Not reported  
 Annual Quantity String: Not reported  
 1st Hazard Category: Not reported  
 2nd Hazard Category: Not reported

**HMMD UNDERGROUND TANKS:**

Tank Number: Not reported Tank ID Number: Not reported  
 Capacity (Gal): Not reported Tank Exempt: Not reported  
 Waste or Product: Not reported Tank Contents: Not reported

**HMMD WASTE STREAMS:**

Inspection Date: 04/16/02 Waste Item #: 541  
 Waste Code: 541 Waste Name: PHOTOCHEM/PHOTOPROC  
 Qnty at Inspection: 5 Annual Quantity: 10  
 Measurement Unit: GAL  
 Treatment Method: 001 RECYCLE Storage Method: CARBOY  
 Waste Description: FIXER WASTE, PHOTO WASTE Haz Waste Hauler: 9997 UNREGISTERED HAZ WST  
 Carcinogen: No  
 Carcinogen: No Annual Qty String: 10  
 Quantity String: 5

Inspection Date: 04/16/02 Waste Item #: 902  
 Waste Code: 902 Waste Name: INFECTIOUS WASTE, SH  
 Qnty at Inspection: 5 Annual Quantity: 36  
 Measurement Unit: LBS  
 Treatment Method: 105 DISENFECTION/ENC Storage Method: BOX  
 Waste Description: OTHER Haz Waste Hauler: 0001 NO HAULER  
 Carcinogen: No  
 Carcinogen: No Annual Qty String: 36  
 Quantity String: 5

**HMMD VIOLATIONS:**

Inspection Date: 12/09/91 Occurrences: Not reported  
 Waste Code: Not reported

MAP FINDINGS  
FOCUS MAP 47

Map ID      Site      Database(s)      EPA ID Number

**SABRE SPRINGS DENTAL (Continued)**

**S106067501**

Type of Violation: 6HX0002  
Violation Description: NO PERMIT FOR MEDICAL WASTE GENERATION

Inspection Date: 12/09/91      Occurrences: Not reported  
Waste Code: Not reported

Type of Violation: 6HX4008  
Violation Description: MEDWASTE CONTAINER IMPROP LABELED

Inspection Date: 12/09/91      Occurrences: Not reported  
Waste Code: Not reported

Type of Violation: 6HX4011  
Violation Description: MED SOLID WASTE NOT SECURED

Inspection Date: 12/09/91      Occurrences: Not reported  
Waste Code: Not reported

Type of Violation: 6HX4012  
Violation Description: INADEQUATE TRAINING FOR MEDWASTE

[Click this hyperlink](#) while viewing on your computer to access additional CA HMMMD detail in the EDR Site Report.

56

**ARCO FACILITY NO. 5539  
12640 SABRE SPRINGS PKY  
SAN DIEGO, CA 92128**

**San Diego Co. HMMD      S106061918  
N/A**

HMMMD:

Facility ID: 122735      Business Code: 6HK28  
Inactive Indicator: Active      Permit Expiration: Not reported  
SIC: Not reported      2nd Name: ENVIRONMENTAL COMPLIANCE  
Owner: Not reported  
Mailing Address: ARTESIA  
CA  
90702

Corporate Code: Not reported      Fire Dept District: San Diego  
Census Tract #: 170.3      EPA ID: CAL000225487  
Inspection Date: 01/24/05      Reinspection Date: Not reported  
Inspector Name: ASEIGEL      Gas Station: Not reported  
Facility Contact: STEPHEN HILLIARD      Delinquent Flag: Not Delinquent  
Property Owner: SABRE SPRINGS MARKETPLACE L L  
PO Address: 92629  
Tank Owner: BP WEST COAST PRODUCTS LLC      Facility Phone : 858-486-1782  
TO Address: Artesia  
CA  
90702

Last Update: 05/10/05  
Last Delinquent Letter: Not reported  
Last Letter Type: Not reported  
Violation Notice Issued: Not reported  
Map Code/Business Plan on File: Not reported  
Business Plan Acceptance Date: Not reported  
Reinspection Date Y2K Compatible: 01/24/06

HMMMD DISCLOSURE INVENTORY:

Chemical Name: PREMIUM UNLEADED UNDERGROUND TANK 122735 T004  
Case Number: Not reported  
Item Number: PR64  
Stored at 1 Time: Not reported  
Measurement Units: Not reported  
Carcinogen: No      Annual Qty String: Not reported

MAP FINDINGS  
FOCUS MAP 47

Map ID Site Database(s) EPA ID Number

**ARCO FACILITY NO. 5539 (Continued)**

**S106061918**

Quantity Stored At One Time: Not reported  
Annual Quantity String: Not reported  
1st Hazard Category: FIRE  
2nd Hazard Category: Not reported

Chemical Name: REGULAR UNLEADED UNDERGROUND TANK 122735 T001  
Case Number: Not reported  
Item Number: RE61  
Stored at 1 Time: Not reported  
Measurement Units: Not reported  
Carcinogen: No Annual Qty String: Not reported  
Quantity Stored At One Time: Not reported  
Annual Quantity String: Not reported  
1st Hazard Category: FIRE  
2nd Hazard Category: Not reported

Chemical Name: REGULAR UNLEADED UNDERGROUND TANK 122735 T002  
Case Number: Not reported  
Item Number: RE62  
Stored at 1 Time: Not reported  
Measurement Units: Not reported  
Carcinogen: No Annual Qty String: Not reported  
Quantity Stored At One Time: Not reported  
Annual Quantity String: Not reported  
1st Hazard Category: FIRE  
2nd Hazard Category: Not reported

Chemical Name: REGULAR UNLEADED UNDERGROUND TANK 122735 T003  
Case Number: Not reported  
Item Number: RE63  
Stored at 1 Time: Not reported  
Measurement Units: Not reported  
Carcinogen: No Annual Qty String: Not reported  
Quantity Stored At One Time: Not reported  
Annual Quantity String: Not reported  
1st Hazard Category: FIRE  
2nd Hazard Category: Not reported

**HMMD UNDERGROUND TANKS:**

Tank Number: T001 Tank ID Number: NT1390/RT1  
Capacity (Gal): 10000 Tank Exempt: Not reported  
Waste or Product: Not reported Tank Contents: REGULAR UNLEADED

Tank Number: T002 Tank ID Number: NT1390/RT1  
Capacity (Gal): 10000 Tank Exempt: Not reported  
Waste or Product: Not reported Tank Contents: REGULAR UNLEADED

Tank Number: T003 Tank ID Number: NT1390/RT1  
Capacity (Gal): 10000 Tank Exempt: Not reported  
Waste or Product: Not reported Tank Contents: REGULAR UNLEADED

Tank Number: T004 Tank ID Number: NT1390/RT1  
Capacity (Gal): 10000 Tank Exempt: Not reported  
Waste or Product: Not reported Tank Contents: PREMIUM UNLEADED

**HMMD WASTE STREAMS:**

Inspection Date: 01/24/05 Waste Item #: 352  
Waste Code: 352 Waste Name: ORGANIC SOLIDS (OTHE

MAP FINDINGS  
FOCUS MAP 47

Map ID      Site      Database(s)      EPA ID Number

**ARCO FACILITY NO. 5539 (Continued)**

**S106061918**

Qnty at Inspection: 10      Annual Quantity: 10  
 Measurement Unit: LBS  
 Treatment Method: 999 UNKNOWN      Storage Method: CARBOY  
 Waste Description: GASOLINE FILTERS      Haz Waste Hauler: 2997 BELSHIRE ENV SVCS IN  
 Carcinogen: No  
 Carcinogen: No      Annual Qty String: 10  
 Quantity String: 10

**HMMD VIOLATIONS:**

Inspection Date: 06/26/98      Occurrences: Not reported  
 Waste Code: Not reported  
 Type of Violation: 6HV0138  
 Violation Description: NO TSDF SIGNED MANIFEST ONSITE

Inspection Date: 11/03/00      Occurrences: Not reported  
 Waste Code: Not reported  
 Type of Violation: 6HV0135  
 Violation Description: MANIFESTS/RECEIPTS NO ONSITE

Inspection Date: 11/03/00      Occurrences: Not reported  
 Waste Code: Not reported  
 Type of Violation: 6HV1003  
 Violation Description: HMBP NOT AMENDED W/IN 30 DAYS

Inspection Date: 11/03/00      Occurrences: Not reported  
 Waste Code: Not reported  
 Type of Violation: 6HX3026  
 Violation Description: MONITORING SYSTEM NOT FUNCTIONAL

Inspection Date: 11/03/00      Occurrences: Not reported  
 Waste Code: Not reported  
 Type of Violation: 6HX3027  
 Violation Description: UST MONITORING PROCEDURE NOT IMPLEMENTED

Inspection Date: 11/03/00      Occurrences: Not reported  
 Waste Code: Not reported  
 Type of Violation: 6HX3028  
 Violation Description: UST RESPONSE PLAN NOT AVAILABLE

Inspection Date: 11/03/00      Occurrences: Not reported  
 Waste Code: Not reported  
 Type of Violation: 6HX3029  
 Violation Description: SPILL/OVERFILL PREVENTION NOT INSTALLED

Inspection Date: 01/23/02      Occurrences: Not reported  
 Waste Code: Not reported  
 Type of Violation: 6HX3026  
 Violation Description: MONITORING SYSTEM NOT FUNCTIONAL

Inspection Date: 01/24/05      Occurrences: Not reported  
 Waste Code: Not reported  
 Type of Violation: 6HV3263  
 Violation Description: MONITORING SYSTEM NOT FUNCTIONAL

[Click this hyperlink](#) while viewing on your computer to access additional CA HMMD detail in the EDR Site Report.

MAP FINDINGS  
FOCUS MAP 47

Map ID	Site	Database(s)	EPA ID Number																																																																																																																																																																																								
56	<b>POMERADO CHIROPRACTIC GROUP 12630 SABRE SPRINGS PKY SAN DIEGO, CA 92128</b>	<b>San Diego Co. HMMD</b>	<b>S106064225 N/A</b>																																																																																																																																																																																								
	<p>HMMD:</p> <table> <tr> <td>Facility ID:</td> <td>134427</td> <td>Business Code:</td> <td>6HK15</td> </tr> <tr> <td>Inactive Indicator:</td> <td>Active</td> <td>Permit Expiration:</td> <td>Not reported</td> </tr> <tr> <td>SIC:</td> <td>Not reported</td> <td>2nd Name:</td> <td>Not reported</td> </tr> <tr> <td>Owner:</td> <td>Not reported</td> <td></td> <td></td> </tr> <tr> <td>Mailing Address:</td> <td>SAN DIEGO CA 92128</td> <td></td> <td></td> </tr> <tr> <td>Corporate Code:</td> <td>Not reported</td> <td>Fire Dept District:</td> <td>San Diego</td> </tr> <tr> <td>Census Tract #:</td> <td>170.3</td> <td>EPA ID:</td> <td>Not reported</td> </tr> <tr> <td>Inspection Date:</td> <td>10/06/97</td> <td>Reinspection Date:</td> <td>Not reported</td> </tr> <tr> <td>Inspector Name:</td> <td>LEGACY</td> <td>Gas Station:</td> <td>Not reported</td> </tr> <tr> <td>Facility Contact:</td> <td>ROBERT C SANTORO</td> <td>Delinquent Flag:</td> <td>Not Delinquent</td> </tr> <tr> <td>Property Owner:</td> <td>AUTOMOBILE CLUB OF SOUTHERN CA</td> <td></td> <td></td> </tr> <tr> <td>PO Address:</td> <td>92626</td> <td>Facility Phone :</td> <td>858-748-8000</td> </tr> <tr> <td>Tank Owner:</td> <td>Not reported</td> <td></td> <td></td> </tr> <tr> <td>TO Address:</td> <td>Not reported</td> <td></td> <td></td> </tr> <tr> <td>Last Update:</td> <td>05/10/05</td> <td></td> <td></td> </tr> <tr> <td>Last Delinquent Letter:</td> <td></td> <td></td> <td>Not reported</td> </tr> <tr> <td>Last Letter Type:</td> <td></td> <td></td> <td>Not reported</td> </tr> <tr> <td>Violation Notice Issued:</td> <td></td> <td></td> <td>Not reported</td> </tr> <tr> <td>Map Code/Business Plan on File:</td> <td></td> <td></td> <td>Not reported</td> </tr> <tr> <td>Business Plan Acceptance Date:</td> <td></td> <td></td> <td>Not reported</td> </tr> <tr> <td>Reinspection Date Y2K Compatible:</td> <td></td> <td></td> <td>Not reported</td> </tr> </table> <p>HMMD DISCLOSURE INVENTORY:</p> <table> <tr> <td>Chemical Name:</td> <td>Not reported</td> <td></td> <td></td> </tr> <tr> <td>Case Number:</td> <td>Not reported</td> <td></td> <td></td> </tr> <tr> <td>Item Number:</td> <td>Not reported</td> <td></td> <td></td> </tr> <tr> <td>Stored at 1 Time:</td> <td>Not reported</td> <td></td> <td></td> </tr> <tr> <td>Measurement Units:</td> <td>Not reported</td> <td></td> <td></td> </tr> <tr> <td>Carcinogen:</td> <td>No</td> <td>Annual Qty String:</td> <td>Not reported</td> </tr> <tr> <td>Quantity Stored At One Time:</td> <td></td> <td></td> <td></td> </tr> <tr> <td>Annual Quantity String:</td> <td></td> <td></td> <td></td> </tr> <tr> <td>1st Hazard Category:</td> <td></td> <td></td> <td></td> </tr> <tr> <td>2nd Hazard Category:</td> <td></td> <td></td> <td></td> </tr> </table> <p>HMMD UNDERGROUND TANKS:</p> <table> <tr> <td>Tank Number:</td> <td>Not reported</td> <td>Tank ID Number:</td> <td>Not reported</td> </tr> <tr> <td>Capacity (Gal):</td> <td>Not reported</td> <td>Tank Exempt:</td> <td>Not reported</td> </tr> <tr> <td>Waste or Product:</td> <td>Not reported</td> <td>Tank Contents:</td> <td>Not reported</td> </tr> </table> <p>HMMD WASTE STREAMS:</p> <table> <tr> <td>Inspection Date:</td> <td>10/06/97</td> <td>Waste Item #:</td> <td>171</td> </tr> <tr> <td>Waste Code:</td> <td>171</td> <td>Waste Name:</td> <td>METAL SLUDGE</td> </tr> <tr> <td>Qty at Inspection:</td> <td>10</td> <td>Annual Quantity:</td> <td>10</td> </tr> <tr> <td>Measurement Unit:</td> <td>LBS</td> <td></td> <td></td> </tr> <tr> <td>Treatment Method:</td> <td>001 RECYCLE</td> <td>Storage Method:</td> <td>PROCESSING EQUIPMENT</td> </tr> <tr> <td>Waste Description:</td> <td>SPENT PHOTO FXR SLVR SLGE</td> <td>Haz Waste Hauler:</td> <td>3109 ALLISON X-RAY COMPAN</td> </tr> <tr> <td>Carcinogen:</td> <td>No</td> <td></td> <td></td> </tr> <tr> <td>Carcinogen:</td> <td>No</td> <td>Annual Qty String:</td> <td>10</td> </tr> <tr> <td>Quantity String:</td> <td>10</td> <td></td> <td></td> </tr> </table> <p>HMMD VIOLATIONS:</p> <table> <tr> <td>Inspection Date:</td> <td>08/16/94</td> <td>Occurrences:</td> <td>Not reported</td> </tr> <tr> <td>Waste Code:</td> <td>Not reported</td> <td></td> <td></td> </tr> <tr> <td>Type of Violation:</td> <td>6HV0135</td> <td></td> <td></td> </tr> </table>			Facility ID:	134427	Business Code:	6HK15	Inactive Indicator:	Active	Permit Expiration:	Not reported	SIC:	Not reported	2nd Name:	Not reported	Owner:	Not reported			Mailing Address:	SAN DIEGO CA 92128			Corporate Code:	Not reported	Fire Dept District:	San Diego	Census Tract #:	170.3	EPA ID:	Not reported	Inspection Date:	10/06/97	Reinspection Date:	Not reported	Inspector Name:	LEGACY	Gas Station:	Not reported	Facility Contact:	ROBERT C SANTORO	Delinquent Flag:	Not Delinquent	Property Owner:	AUTOMOBILE CLUB OF SOUTHERN CA			PO Address:	92626	Facility Phone :	858-748-8000	Tank Owner:	Not reported			TO Address:	Not reported			Last Update:	05/10/05			Last Delinquent Letter:			Not reported	Last Letter Type:			Not reported	Violation Notice Issued:			Not reported	Map Code/Business Plan on File:			Not reported	Business Plan Acceptance Date:			Not reported	Reinspection Date Y2K Compatible:			Not reported	Chemical Name:	Not reported			Case Number:	Not reported			Item Number:	Not reported			Stored at 1 Time:	Not reported			Measurement Units:	Not reported			Carcinogen:	No	Annual Qty String:	Not reported	Quantity Stored At One Time:				Annual Quantity String:				1st Hazard Category:				2nd Hazard Category:				Tank Number:	Not reported	Tank ID Number:	Not reported	Capacity (Gal):	Not reported	Tank Exempt:	Not reported	Waste or Product:	Not reported	Tank Contents:	Not reported	Inspection Date:	10/06/97	Waste Item #:	171	Waste Code:	171	Waste Name:	METAL SLUDGE	Qty at Inspection:	10	Annual Quantity:	10	Measurement Unit:	LBS			Treatment Method:	001 RECYCLE	Storage Method:	PROCESSING EQUIPMENT	Waste Description:	SPENT PHOTO FXR SLVR SLGE	Haz Waste Hauler:	3109 ALLISON X-RAY COMPAN	Carcinogen:	No			Carcinogen:	No	Annual Qty String:	10	Quantity String:	10			Inspection Date:	08/16/94	Occurrences:	Not reported	Waste Code:	Not reported			Type of Violation:	6HV0135		
Facility ID:	134427	Business Code:	6HK15																																																																																																																																																																																								
Inactive Indicator:	Active	Permit Expiration:	Not reported																																																																																																																																																																																								
SIC:	Not reported	2nd Name:	Not reported																																																																																																																																																																																								
Owner:	Not reported																																																																																																																																																																																										
Mailing Address:	SAN DIEGO CA 92128																																																																																																																																																																																										
Corporate Code:	Not reported	Fire Dept District:	San Diego																																																																																																																																																																																								
Census Tract #:	170.3	EPA ID:	Not reported																																																																																																																																																																																								
Inspection Date:	10/06/97	Reinspection Date:	Not reported																																																																																																																																																																																								
Inspector Name:	LEGACY	Gas Station:	Not reported																																																																																																																																																																																								
Facility Contact:	ROBERT C SANTORO	Delinquent Flag:	Not Delinquent																																																																																																																																																																																								
Property Owner:	AUTOMOBILE CLUB OF SOUTHERN CA																																																																																																																																																																																										
PO Address:	92626	Facility Phone :	858-748-8000																																																																																																																																																																																								
Tank Owner:	Not reported																																																																																																																																																																																										
TO Address:	Not reported																																																																																																																																																																																										
Last Update:	05/10/05																																																																																																																																																																																										
Last Delinquent Letter:			Not reported																																																																																																																																																																																								
Last Letter Type:			Not reported																																																																																																																																																																																								
Violation Notice Issued:			Not reported																																																																																																																																																																																								
Map Code/Business Plan on File:			Not reported																																																																																																																																																																																								
Business Plan Acceptance Date:			Not reported																																																																																																																																																																																								
Reinspection Date Y2K Compatible:			Not reported																																																																																																																																																																																								
Chemical Name:	Not reported																																																																																																																																																																																										
Case Number:	Not reported																																																																																																																																																																																										
Item Number:	Not reported																																																																																																																																																																																										
Stored at 1 Time:	Not reported																																																																																																																																																																																										
Measurement Units:	Not reported																																																																																																																																																																																										
Carcinogen:	No	Annual Qty String:	Not reported																																																																																																																																																																																								
Quantity Stored At One Time:																																																																																																																																																																																											
Annual Quantity String:																																																																																																																																																																																											
1st Hazard Category:																																																																																																																																																																																											
2nd Hazard Category:																																																																																																																																																																																											
Tank Number:	Not reported	Tank ID Number:	Not reported																																																																																																																																																																																								
Capacity (Gal):	Not reported	Tank Exempt:	Not reported																																																																																																																																																																																								
Waste or Product:	Not reported	Tank Contents:	Not reported																																																																																																																																																																																								
Inspection Date:	10/06/97	Waste Item #:	171																																																																																																																																																																																								
Waste Code:	171	Waste Name:	METAL SLUDGE																																																																																																																																																																																								
Qty at Inspection:	10	Annual Quantity:	10																																																																																																																																																																																								
Measurement Unit:	LBS																																																																																																																																																																																										
Treatment Method:	001 RECYCLE	Storage Method:	PROCESSING EQUIPMENT																																																																																																																																																																																								
Waste Description:	SPENT PHOTO FXR SLVR SLGE	Haz Waste Hauler:	3109 ALLISON X-RAY COMPAN																																																																																																																																																																																								
Carcinogen:	No																																																																																																																																																																																										
Carcinogen:	No	Annual Qty String:	10																																																																																																																																																																																								
Quantity String:	10																																																																																																																																																																																										
Inspection Date:	08/16/94	Occurrences:	Not reported																																																																																																																																																																																								
Waste Code:	Not reported																																																																																																																																																																																										
Type of Violation:	6HV0135																																																																																																																																																																																										

MAP FINDINGS  
FOCUS MAP 47

Map ID	Site	Database(s)	EPA ID Number
--------	------	-------------	---------------

**POMERADO CHIROPRACTIC GROUP (Continued)**

**S106064225**

Violation Description:	MANIFESTS/RECEIPTS NO ONSITE		
Inspection Date:	08/16/94	Occurrences:	Not reported
Waste Code:	Not reported		
Type of Violation:	6HV0202		
Violation Description:	WASTE CONTAINER W/O LABELS		
Inspection Date:	08/16/94	Occurrences:	Not reported
Waste Code:	Not reported		
Type of Violation:	6HV0402		
Violation Description:	TRAINING PROGRAM NOT ADEQUATE		
Inspection Date:	02/21/96	Occurrences:	Not reported
Waste Code:	Not reported		
Type of Violation:	6HV0135		
Violation Description:	MANIFESTS/RECEIPTS NO ONSITE		

[Click this hyperlink](#) while viewing on your computer to access additional CA HMMD detail in the EDR Site Report.

**56 SCOTT'S HAND CAR WASH  
12620 SABRE SPRINGS PARKWAY  
SAN DIEGO, CA 92128**

**HAZNET S105724244  
N/A**

HAZNET:  
 Gepaid: CAL000205865  
 TSD EPA ID: Not reported  
 Gen County: San Diego  
 Tsd County: Los Angeles  
 Tons: 12.09  
 Facility Address 2: Not reported  
 Waste Category: Oil/water separation sludge  
 Disposal Method: Recycler  
 Contact: MATT RINDER/OWNER  
 Telephone: (858) 486-5295  
 Mailing Name: Not reported  
 Mailing Address: 12620 SABRE SPRINGS PARKWAY  
 SAN DIEGO, CA 92128  
 County: Not reported

**56 ARCO #5296  
12610 SABRE SPRINGS PY  
SAN DIEGO, CA 92128**

**FINDS 1008201891  
110021108816**

FINDS:  
 Other Pertinent Environmental Activity Identified at Site:  
 NATIONAL EMISSIONS INVENTORY

MAP FINDINGS  
FOCUS MAP 47

Map ID	Site	Database(s)	EPA ID Number
56	<b>ARCO FACILITY NO 05539</b> <b>12610 SABRE SPRINGS PKWY</b> <b>SAN DIEGO, CA 92128</b>	<b>RCRA-SQG</b> <b>FINDS</b> <b>HAZNET</b>	<b>1004678116</b> <b>CAR000105247</b>
	RCRAInfo: Owner: B P WEST COAST PRODUCTS LLC (714) 690-2425 EPA ID: CAR000105247 Contact: JACK OMAN (714) 690-2425 Classification: Small Quantity Generator TSDF Activities: Not reported Violation Status: No violations found		
	FINDS: Other Pertinent Environmental Activity Identified at Site: HAZARDOUS WASTE TRACKING SYSTEM-DATAMART RESOURCE CONSERVATION AND RECOVERY ACT INFORMATION SYSTEM		
	HAZNET: Gepaid: CAR000105247 TSD EPA ID: Not reported Gen County: San Diego Tsd County: Los Angeles Tons: 4.25 Facility Address 2: Not reported Waste Category: Other organic solids Disposal Method: Transfer Station Contact: Jack Oman Telephone: (714) 690-2425 Mailing Name: Not reported Mailing Address: PO BOX 6038 Artesia, CA 90702 - 6038 County: Not reported Gepaid: CAL000225487 TSD EPA ID: CAD028409019 Gen County: San Diego Tsd County: San Diego Tons: 0.93 Facility Address 2: Not reported Waste Category: Unspecified organic liquid mixture Disposal Method: Treatment, Tank Contact: C RODRIGUEZ WASTE SPECIALIST Telephone: (714) 670-3958 Mailing Name: Not reported Mailing Address: PO BOX 80249 RCHO STA MARG, CA 92688 County: San Diego		

MAP FINDINGS  
FOCUS MAP 47

Map ID	Site	Database(s)	EPA ID Number
--------	------	-------------	---------------

**ARCO FACILITY NO 05539 (Continued)**

**1004678116**

Gepaid: CAR000105247  
TSD EPA ID: CAD008302903  
Gen County: San Diego  
Tsd County: San Diego  
Tons: 0.03  
Facility Address 2: Not reported  
Waste Category: Other organic solids  
Disposal Method: Transfer Station  
Contact: JACK OMAN WASTE SPECIALIST  
Telephone: (714) 670-3958  
Mailing Name: Not reported  
Mailing Address: PO BOX 80249  
RCHO STA MARG, CA 92688  
County San Diego

Gepaid: CAR000105247  
TSD EPA ID: CAT080013352  
Gen County: San Diego  
Tsd County: San Diego  
Tons: 4.17  
Facility Address 2: Not reported  
Waste Category: Aqueous solution with less than 10% total organic residues  
Disposal Method: Recycler  
Contact: JACK OMAN WASTE SPECIALIST  
Telephone: (714) 670-3958  
Mailing Name: Not reported  
Mailing Address: PO BOX 80249  
RCHO STA MARG, CA 92688  
County San Diego

56

**ARCO #5296  
12610 SABRE SPRINGS PY  
SAN DIEGO, CA 92128**

**EMI S105936508  
N/A**

EMISSIONS :

Year :	2000
Facility ID :	89183
Air District Code :	SD
SIC Code :	5541
Air Basin :	SD
Air District Name :	SAN DIEGO COUNTY APCD
Community Health Air Pollution Info System :	Not reported
Consolidated Emission Reporting Rule :	Not reported
County Code :	37
County ID :	37
Total Organic Hydrocarbon Gases Tons/Yr:	4
Reactive Organic Gases Tons/Yr:	4
Carbon Monoxide Emissions Tons/Yr:	0
NOX - Oxides of Nitrogen Tons/Yr:	0
SOX - Oxides of Sulphur Tons/Yr:	0
Particulate Matter Tons/Yr :	0
Part. Matter 10 Micrometers and Smaller Tons/Yr :	0

Year :	2001
Facility ID :	89183
Air District Code :	SD
SIC Code :	5541
Air Basin :	SD
Air District Name :	SAN DIEGO COUNTY APCD



MAP FINDINGS  
FOCUS MAP 47

Map ID	Site	Database(s)	EPA ID Number
--------	------	-------------	---------------

**ARCO #5296 (Continued)**

**S105936508**

Community Health Air Pollution Info System : Not reported  
 Consolidated Emission Reporting Rule : Not reported  
 County Code : 37  
 County ID : 37  
 Total Organic Hydrocarbon Gases Tons/Yr: 4  
 Reactive Organic Gases Tons/Yr: 4  
 Carbon Monoxide Emissions Tons/Yr: 0  
 NOX - Oxides of Nitrogen Tons/Yr: 0  
 SOX - Oxides of Sulphur Tons/Yr: 0  
 Particulate Matter Tons/Yr : 0  
 Part. Matter 10 Micrometers and Smaller Tons/Yr : 0

Year : 2002  
 Facility ID : 89183  
 Air District Code : SD  
 SIC Code : 5541  
 Air Basin : SD  
 Air District Name : SAN DIEGO COUNTY APCD  
 Community Health Air Pollution Info System : Not reported  
 Consolidated Emission Reporting Rule : Not reported  
 County Code : 37  
 County ID : 37  
 Total Organic Hydrocarbon Gases Tons/Yr: 4  
 Reactive Organic Gases Tons/Yr: 4  
 Carbon Monoxide Emissions Tons/Yr: 0  
 NOX - Oxides of Nitrogen Tons/Yr: 0  
 SOX - Oxides of Sulphur Tons/Yr: 0  
 Particulate Matter Tons/Yr : 0  
 Part. Matter 10 Micrometers and Smaller Tons/Yr : 0

Year : 2003  
 Facility ID : 89183  
 Air District Code : SD  
 SIC Code : 5541  
 Air Basin : SD  
 Air District Name : SAN DIEGO COUNTY APCD  
 Community Health Air Pollution Info System : Not reported  
 Consolidated Emission Reporting Rule : Not reported  
 County Code : 37  
 County ID : 37  
 Total Organic Hydrocarbon Gases Tons/Yr: 4  
 Reactive Organic Gases Tons/Yr: 4  
 Carbon Monoxide Emissions Tons/Yr: 0  
 NOX - Oxides of Nitrogen Tons/Yr: 0  
 SOX - Oxides of Sulphur Tons/Yr: 0  
 Particulate Matter Tons/Yr : 0  
 Part. Matter 10 Micrometers and Smaller Tons/Yr : 0

56

**BP WEST COAST PRODUCTS LLC 5539  
 12610 SABRE SPRINGS PKWY  
 SAN DIEGO, CA 92128**

**HAZNET S106092283  
 N/A**

MAP FINDINGS  
FOCUS MAP 47

Map ID Site Database(s) EPA ID Number

**BP WEST COAST PRODUCTS LLC 5539 (Continued)**

**S106092283**

HAZNET:

Gepaid: CAL000225487  
 TSD EPA ID: Not reported  
 Gen County: San Diego  
 Tsd County: Los Angeles  
 Tons: 0.20  
 Facility Address 2: Not reported  
 Waste Category: Aqueous solution with less than 10% total organic residues  
 Disposal Method: Recycler  
 Contact: CARLOS RODRIGUEZ  
 Telephone: (714) 670-5402  
 Mailing Name: Not reported  
 Mailing Address: PO BOX 6038  
 ARTESIA, CA 90702 - 6038  
 County: Not reported

57

**I-15 AT POWAY ROAD  
SAN DIEGO, CA**

**CHMIRS S100280425  
N/A**

CHMIRS:

OES Control Number: 9119227  
 Extent of Release: Not reported  
 Property Use: Freeway  
 Incident Date: 13-SEP-91  
**Date Completed: 13-SEP-91**  
 Time Completed : 1351  
 Agency Id Number : 37140  
 Agency Incident Number : 012681  
 OES Incident Number : 9119227  
 Time Notified : 1140  
 Surrounding Area : 936  
 Estimated Temperature : 67  
 Property Management : S  
 More Than Two Substances Involved? : N  
 Special Studies 1 : Not reported  
 Special Studies 2 : Not reported  
 Special Studies 3 : Not reported  
 Special Studies 4 : Not reported  
 Special Studies 5 : Not reported  
 Special Studies 6 : Not reported  
 Resp Agncy Personel # Of Decontaminated : 0  
 Others Number Of Decontaminated : 0  
 Others Number Of Injuries : 0  
 Others Number Of Fatalities : 0  
 Vehicle Make/year : INTERNATIONAL  
 Vehicle License Number : LP9219  
 Vehicle State : IN  
 Vehicle Id Number : Not reported  
 CA/DOT/PUC/ICC Number : Not reported  
 Company Name : MAYFLOWER TRANSPORT  
 Reporting Officer Name/ID : TIM ADKINS  
 Report Date : 13-SEP-91  
 Comments : No  
 Facility Telephone Number : 619 533-4300  
 Waterway Involved : Not reported  
 Waterway : Not reported  
 Spill Site : Not reported

MAP FINDINGS  
FOCUS MAP 47

Map ID      Site      Database(s)      EPA ID Number

---

(Continued)

S100280425

Cleanup By : Not reported  
 Containment : Not reported  
 What Happened : Not reported  
 Type : Not reported  
 Other : Not reported  
 Substance : Not Reported  
 E Date : 03-AUG-92  
 Contained : Not reported  
 Site Type : Not reported  
 Evacuations : Not reported  
 Num Of Injuries : Not reported  
 Num Of Fatalities : Not reported  
 Date/Time : Not reported  
 Year : 88-92  
 Agency : Not reported  
 BBLS : Not reported  
 Cups : Not reported  
 CUFT : Not reported  
 Gallons : Not reported  
 Grams : Not reported  
 Pounds : Not reported  
 Liters : Not reported  
 Ounces : Not reported  
 Pints : Not reported  
 Quarts : Not reported  
 Sheen : Not reported  
 Tons : Not reported  
 Unknown : Not reported  
 Description : Not reported  
 Incident date : Not reported  
 Admin Agency : Not reported  
 OES date : Not reported  
 OES time : Not reported  
 OES notification : Not reported  
 Amount : Not reported

---

57

**POWAY RD @ I15 NB OFF-RAMP  
SAN DIEGO, CA**

CHMIRS      S100279201  
N/A

CHMIRS:  
 OES Control Number: 8904499  
 Extent of Release: Not reported  
 Property Use: County/City Road  
 Incident Date: 18-JAN-89  
**Date Completed: 18-JAN-89**  
 Time Completed : 1125  
 Agency Id Number : 37140  
 Agency Incident Number : 39074  
 OES Incident Number : 8904499  
 Time Notified : 957  
 Surrounding Area : 961  
 Estimated Temperature : Not reported  
 Property Management : Not reported  
 More Than Two Substances Involved? : N  
 Special Studies 1 : Not reported  
 Special Studies 2 : Not reported  
 Special Studies 3 : Not reported  
 Special Studies 4 : Not reported

MAP FINDINGS  
FOCUS MAP 47

Map ID Site Database(s) EPA ID Number

(Continued)

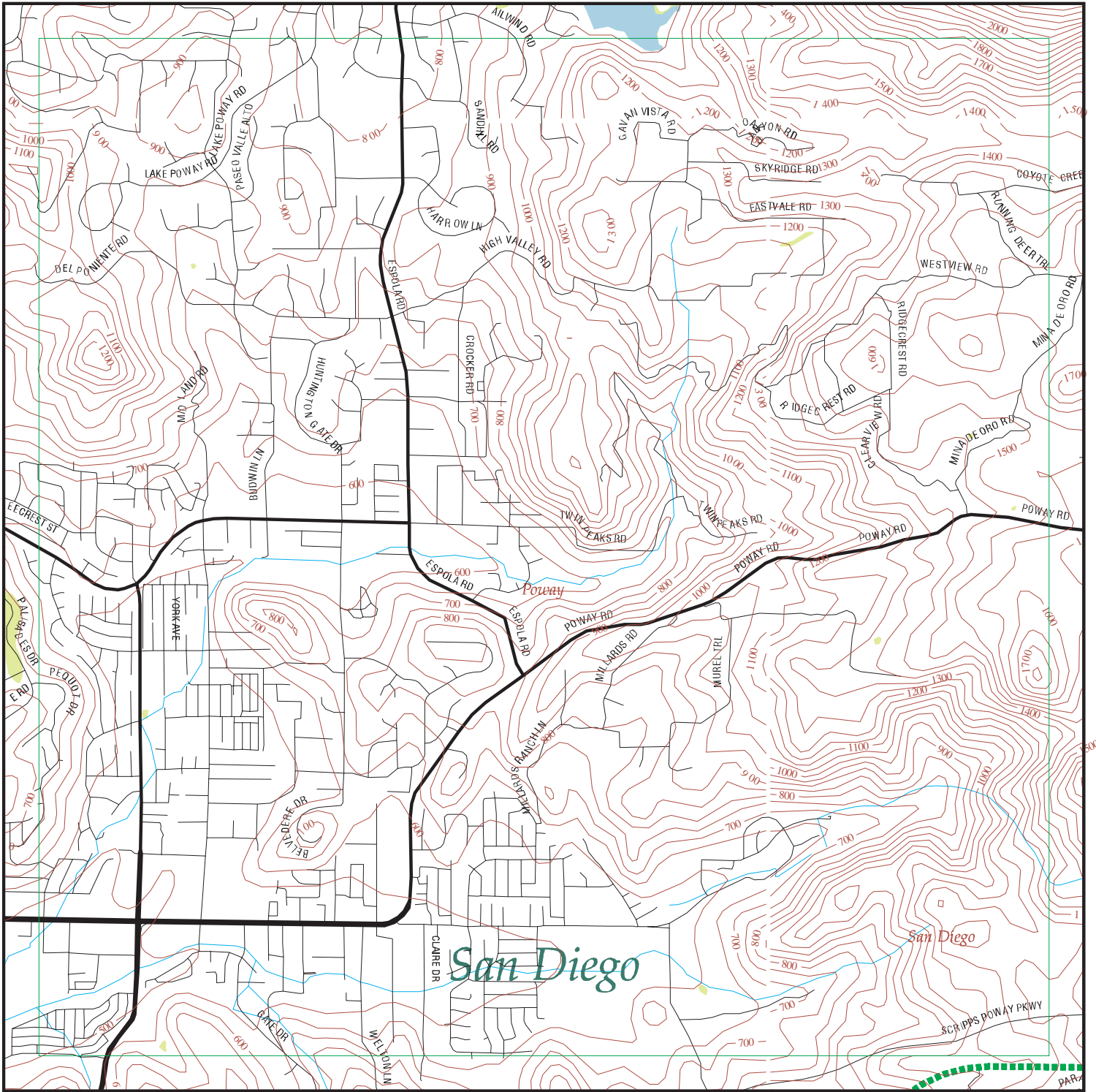
S100279201

Special Studies 5 :	Not reported
Special Studies 6 :	Not reported
Resp Agency Personnel # Of Decontaminated :	0
Others Number Of Decontaminated :	0
Others Number Of Injuries :	1
Others Number Of Fatalities :	0
Vehicle Make/year :	86 FORD P/U
Vehicle License Number :	Not reported
Vehicle State :	CA
Vehicle Id Number :	Not reported
CA/DOT/PUC/ICC Number :	Not reported
Company Name :	Not reported
Reporting Officer Name/ID :	RICHARD LEAP #1333
Report Date :	20-JAN-89
Comments :	Not reported
Facility Telephone Number :	619 236-7773
Waterway Involved :	Not reported
Waterway :	Not reported
Spill Site :	Not reported
Cleanup By :	Not reported
Containment :	Not reported
What Happened :	Not reported
Type :	Not reported
Other :	Not reported
Substance :	Not Reported
E Date :	02-MAY-90
Contained :	Not reported
Site Type :	Not reported
Evacuations :	Not reported
Num Of Injuries :	Not reported
Num Of Fatalities :	Not reported
Date/Time :	Not reported
Year :	88-92
Agency :	Not reported
BBLS :	Not reported
Cups :	Not reported
CUFT :	Not reported
Gallons :	Not reported
Grams :	Not reported
Pounds :	Not reported
Liters :	Not reported
Ounces :	Not reported
Pints :	Not reported
Quarts :	Not reported
Sheen :	Not reported
Tons :	Not reported
Unknown :	Not reported
Description :	Not reported
Incident date :	Not reported
Admin Agency :	Not reported
OES date :	Not reported
OES time :	Not reported
OES notification :	Not reported
Amount :	Not reported

FOCUS MAP 47 ORPHAN SUMMARY

City	EDR ID	Site Name	Site Address	Zip	Database(s)
POWAY	S107145460	AUTOBODY EXCELLENCE	13907 / 1349 POWAY RD	92064	HAZNET
POWAY	S106875332	MARTIN MARIETTA TECHNOLOGIES	1975 BEELEER CANYON RD	92064	LUST
POWAY	S107144170	GF WHILLOCK GRADING	COR SABRE SPRINGS,PKWY / POWAY RD	92128	HAZNET
POWAY	S103951643	B W CARTER PAINTING	1/4 MI E SPRINGHURST ON CANERIDGE RD	92064	HAZNET
POWAY	S103951644	B W CARTER PAINTING	EASTEND OF SABER SPGS PKWY/POWAY RD	92064	HAZNET
POWAY	S103677933	HIGHWAY OAK	9900 HIGHWAY OAK DR	92064	HAZNET
POWAY	S102809001	SAN DIEGO CO HHM COLLECTION EVENTS	POWAY HIGH SCHOOL	92064	HAZNET
POWAY	S106166516	POWAY QUALITY CARE CLEANERS	12636 POWAY RD STE C2	92064	HAZNET, CLEANERS
POWAY	U003937634	ARCO #1735	12805 POWAY RD # 1735	92064	UST
POWAY	S102801721	AMERICAN DESIGN PAINTING & DRYWALL	SCRIPPS POWAY PARKWAY / SPRING	92064	HAZNET
POWAY	1007117587	OMNIMARK CORPORATION	12320 STONE DR STE B AND C	92064	RCRA-SQG
RANCHO BERNARDO	S103655296	1X AMERICAN DESIGN PAINTING	3600 CAMINITO CANTILENA	92128	HAZNET
RANCHO BERNARDO	S105087083	AMERICAN DESIGN PAINTING	N.W INTRST POMERADO / PASEO MONTE BATAL	92128	HAZNET
SAN DIEGO	1000985024	SDCTY WUD POMERADO SP	BERNARDO HGTS AND PKWY AVENIDA	92128	RCRA-SQG, FINDS
SAN DIEGO	1004676025	TEXACO SERVICE STATION	16998 BERNARDO RD	92128	RCRA-SQG
SAN DIEGO	1008152437	SHELL SERVICE STATION	16998 BERNARDO RD	92128	FINDS, HAZNET
SAN DIEGO	S105126866	SHELL SERVICE STATION	16998 BERNARDO RD	92128	HAZNET
SAN DIEGO	S106166666	OGDENS ONE HOUR CLEANERS	15721 D BERNARDO HTS PKWY	92128	HAZNET, CLEANERS
SAN DIEGO	S105126697	SHELL	16998 BERNARDO RD	92127	HAZNET
SAN DIEGO	S106062890	LOT 10 WEST BERNARDO BUSINESS	W BERNARDO BUSINESS PA	92127	San Diego Co. HMMD
SAN DIEGO	S106661302	WESTSIDE CLEANERS	15817 BERNARDO CTR DR STE 108	92127	CLEANERS
SAN DIEGO	S106089265	DOUGLAS E BARNHART INC	13500 CAMINO RUIZ	92129	HAZNET
SAN DIEGO	S106059782	GOLF MAINT FAC	14885 CAMINO RUIZ	92127	San Diego Co. HMMD
SAN DIEGO	S107147722	THE SANTALUZ CLUB, INC.	14885 CAMINO DEL SUR	92127	HAZNET
SAN DIEGO	U003789942	EQUILON ENTERPRISES	12174 CARMEL MOUNTAIN RD	92128	HAZNET
SAN DIEGO	S105628892	4S RANCH MIDDLE SCHOOL	CARMEL VALLEY ROAD/WINCREEK ROAD	92127	SCH
SAN DIEGO	S104571580	BW CARTER PAINTING	COR OF POWAY RD / SABRE SPRINGS PKWY	92128	HAZNET
SAN DIEGO	S107140741	LADD & ASSOCIATES	END OF ARTESIA RD IN SAN DIEGO CNTY	92127	HAZNET
SAN DIEGO	S106879702	SDCTY - MWWD, PUMP STATION 71	11287 MATURIN DR	92127	San Diego Co. HMMD
SAN DIEGO	1003878707	CHEMPRON INC	NE1/4 OF SW1/4 SEC 22 T14S R3E	92127	CERC-NFRAP
SAN DIEGO	S103992169	TOSCO CORPORATION STATION #31209	12860 PENASQUITOS BLVD	92129	HAZNET
SAN DIEGO	1007200140	EXXONMOBIL OIL CORP.	12849 RANCHO PENASQUITOS	92129	RCRA-LQG
SAN DIEGO	S103981368	PENASQUITOS POINTE CHIROPRACTI	12880 B RANCHO PENASQUITOS BL	92129	HAZNET
SAN DIEGO	S100944588	SDCYT HOUSEHOLD HAZ WASTE COLLECTION	RANCHO BERNARDO HIGH SCHOOL	92128	HAZNET
SAN DIEGO	U003942984	WAYNE BEITEL ENTERPRISES INC	11891 RANCHO BERNARDO RD # 1995	92128	UST
SAN DIEGO	S104749852	RANCHO PENASQUITOS EXXON	12929 RANCHO PENASQUITOS B	92129	LUST, San Diego Co. HMMD, SWEEP UST
SAN DIEGO	S105093041	SDCTY PENASQUITOS	10150 SCRIPPS HWY PARKWAY	92129	HAZNET
SAN DIEGO	U003789925	CITY OF S D WASTE MANAGEMENT	24532 SPRINGHURST DR	92064	UST, San Diego Co. HMMD
SAN DIEGO	S105086720	MCMILLEN COMMERCIAL INC	SRIPPS POWAY PKWY @ SUMMIT DR	92064	HAZNET
SAN DIEGO	S106931989	SDCTY-WATER, LAKE HODGES	VIA RANCHO PY	92127	SWEEPS UST
SAN DIEGO	1004675392	PRODUCTION SYSTEMS	12245 WORLD TRADE DR BLDG K	92128	RCRA-SQG, FINDS, HAZNET

# Focus Map 48

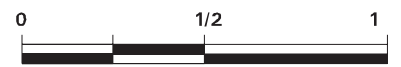


EDR DataMap™ - Environmental Atlas™

## Sunrise Power Link

### Legend

- |               |                |                         |                   |              |
|---------------|----------------|-------------------------|-------------------|--------------|
| Roads         | Waterways      | Powerlines              | Water             | Listed Sites |
| Major Roads   | Railroads      | Pipelines               | Superfund Sites   |              |
| Contour Lines | Study Boundary | Fault Lines             | Federal DOD Sites |              |
| Wetlands      |                | Indian Reservations BIA |                   |              |



Scale in Miles

FOCUS MAP 48 ORPHAN SUMMARY

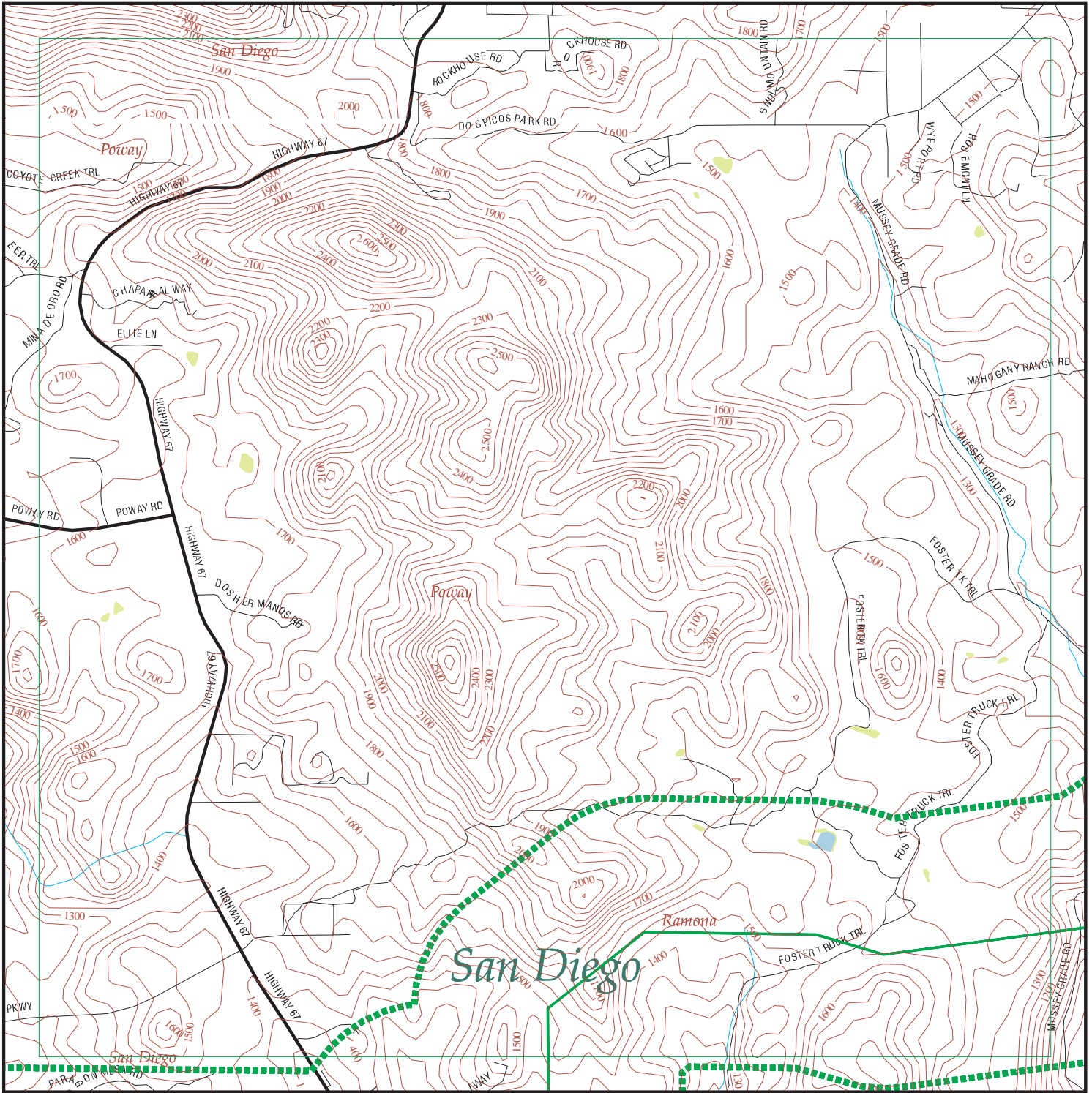
City	EDR ID	Site Name	Site Address	Zip	Database(s)
JULIAN	S106070107	RAMONA EGG ENT./SYLVESTER INT.	941 OLD JULIAN HWY	92065	San Diego Co. HMMD
POWAY	S107145460	AUTOBODY EXCELLENCE	13907 / 1349 POWAY RD	92064	HAZNET
POWAY	S104564955	1X POWAY UNIFIED SCHOOL DISTRICT	ABRAXAS HIGH SCHOOL	92064	HAZNET
POWAY	S106875332	MARTIN MARIETTA TECHNOLOGIES	1975 BEELER CANYON RD	92064	LUST
POWAY	S103951644	B W CARTER PAINTING	EASTEND OF SABER SPGS PKWY/POWAY RD	92064	HAZNET
POWAY	S102809076	COUNTY OF SAN DIEGO -THHWCF	GREGG COURT @ COMMUNITY RD	92064	HAZNET
POWAY	S103958868	COUNTY OF SAN DIEGO ENVIRONMENTAL HEALTH	GREGG COURT @ COMMUNITY RD	92064	HAZNET
POWAY	S103677933	HIGHWAY OAK	9900 HIGHWAY OAK DR	92064	HAZNET
POWAY	S102809001	SAN DIEGO CO HHM COLLECTION EVENTS	POWAY HIGH SCHOOL	92064	HAZNET
POWAY	S106166516	POWAY QUALITY CARE CLEANERS	12636 POWAY RD STE C2	92064	HAZNET, CLEANERS
POWAY	U003937634	ARCO #1735	12805 POWAY RD # 1735	92064	UST
POWAY	S102801721	AMERICAN DESIGN PAINTING & DRYWALL	SCRIPPS POWAY PARKWAY / SPRING	92064	HAZNET
POWAY	1007117587	OMNIMARK CORPORATION	12320 STONE DR STE B AND C	92064	RCRA-SQG
RAMONA	S106061757	RAMONA FOREST FIRE STATION	16310 HWY 67	92065	San Diego Co. HMMD
RAMONA	S106061758	LEMURIAN FELLOWSHIP	17201 HWY 67	92065	San Diego Co. HMMD
RAMONA	S106062229	ROBERT C WADE	16707 HWY 67	92065	San Diego Co. HMMD
RAMONA	S106088217	STRATEGIC BIO SOLUTIONS INC	3065 HWY 67	92065	HAZNET
RAMONA	S106061759	GOLDEN EAGLE FARM	27236 HWY 78	92065	San Diego Co. HMMD
RAMONA	S106061760	WITCH CREEK FOREST FIRE STATIO	27330 HWY 78	92065	San Diego Co. HMMD
RAMONA	S106061762	TULLOCH RANCH	28223 HWY 78	92065	San Diego Co. HMMD
RAMONA	S106061864	O.A. CUMMING	28368 HWY 78	92065	HAZNET, San Diego Co. HMMD
RAMONA	S106062230	HI-WAY MARKET, L.L.C.	741 HWY 78	92065	San Diego Co. HMMD
RAMONA	S106062749	ANDERSON TRUCK AND MATERIALS	209 HWY 78	92065	San Diego Co. HMMD
RAMONA	S106062775	ACE RENTAL & REPAIR, INC	663 HWY 78	92065	San Diego Co. HMMD
RAMONA	S106070099	PINE HILL EGG RANCH	25818 HWY 78	92065	San Diego Co. HMMD
RAMONA	S106927272	HI-WAY MARKET	741 HIGHWAY 78	92065	SWEEPS UST
RAMONA	S107538765		HIGHWAY 78	92065	CDL
RAMONA	S106061756	BARRETT HIBBARD & CO	1230 AVNDA NARANJA	92065	San Diego Co. HMMD
RAMONA	S105628870	OLIVE PIERCE MIDDLE SCHOOL	BARGE ROAD/SAN VICENTE ROAD	92065	SCH
RAMONA	S107532455		3.5 MI BLACK CANYON RD	92065	CDL
RAMONA	S107537862		BLACK CANYON RD	92065	CDL
RAMONA	S107537864		BLACK CANYON RD (3 MI N OF PILE RD)	92065	CDL
RAMONA	S107537865		BLACK CANYON RD (6 MI MARKER)	92065	CDL
RAMONA	S107537866		BLACK CANYON RD (@ MAGNOLIA)	92065	CDL
RAMONA	S107537867		BLACK CANYON RD, 3-MI POST MARKER	92065	CDL
RAMONA	S106070147	GOLDEN EAGLE FARM	27236 E HWY 78	92065	San Diego Co. HMMD
RAMONA	S107532447		3 MI MARKER OF BLACK CANYON RD	92065	CDL
RAMONA	S107530472		2.5 MILE MARKER BLACK CANYON RD	92065	CDL
RAMONA	S105481922	RAMONA BOMBING TARGET	36 MILES NE OF SAN DIEGO	92065	Cal-Sites, AWP
RAMONA	S107530468		2.2 MI MKR BLACK CANYON RD	92065	CDL
RAMONA	S105671606		14625 MUSSY GRADE RD. SP 27	92065	CHMIRS, CDL
RAMONA	S107540215		PAMO RD @ BUENA RD	92065	CDL
RAMONA	S107540270		PILE RD AND BLACK CANYON RD	92065	CDL

FOCUS MAP 48 ORPHAN SUMMARY

City	EDR ID	Site Name	Site Address	Zip	Database(s)
RAMONA	S103947646	1X SAN DIEGO COUNTY/DHS	RAMONA HIGH SCHOOL	92065	HAZNET
RAMONA	S103986261	SAN DIEGO COUNTY H H M PROGRAM	RAMONA HIGH SCHOOL	92065	HAZNET
RAMONA	S103986262	SAN DIEGO COUNTY HOUSEHOLD HAZMAT PROG	RAMONA HIGH SCHOOL	92065	HAZNET
RAMONA	S105255726	SAN VICENTE TREATMENT PLANT	SAN VICENTE RD	92065	CA WDS
RAMONA	U001572116	JAMES M BARNETT	SAN VICENTE RD.	92065	HIST UST
RAMONA	S107540822		SUTHERLAND DAM ROAD NEAR HIGHWAY 78	92065	CDL
SAN DIEGO	S105086720	MCMILLEN COMMERCIAL INC	SRIPPS POWAY PKWY @ SUMMIT DR	92064	HAZNET



# Focus Map 49

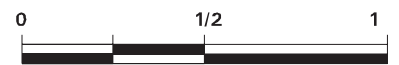


EDR DataMap™ - Environmental Atlas™

## Sunrise Power Link

### Legend

- |               |                |                         |                   |              |
|---------------|----------------|-------------------------|-------------------|--------------|
| Roads         | Waterways      | Powerlines              | Water             | Listed Sites |
| Major Roads   | Railroads      | Pipelines               | Superfund Sites   |              |
| Contour Lines | Study Boundary | Fault Lines             | Federal DOD Sites |              |
| Wetlands      |                | Indian Reservations BIA |                   |              |



Scale in Miles

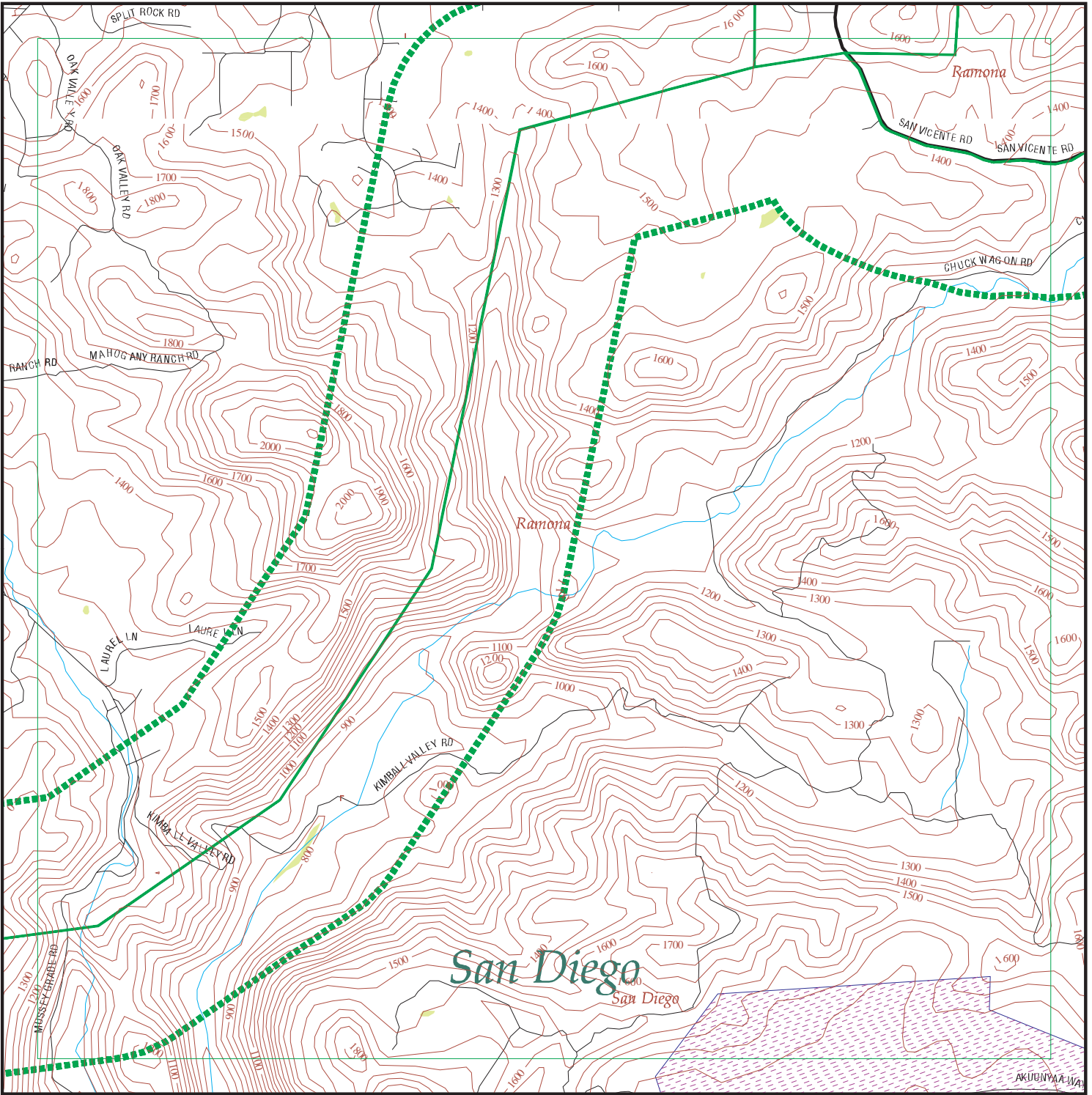
FOCUS MAP 49 ORPHAN SUMMARY

City	EDR ID	Site Name	Site Address	Zip	Database(s)
GUAYAMA	1000800134	PHILLIPS P.R. CORE INC.	ROAD 710 KM 1.3 LAS MAREAS WARD	92040	UST
JULIAN	S106070107	RAMONA EGG ENT./SYLVESTER INT.	941 OLD JULIAN HWY	92065	San Diego Co. HMMD
LAKESIDE	S105091798	KUHMER EQUIPMENT	10806 HWY 57	92040	HAZNET
LAKESIDE	S105090774	C A R__INC	1265 HWY 67	92040	HAZNET
LAKESIDE	S105091000	HANSON AGGREGATES PACIFIC SW REGION	12535 HWY 67	92040	HAZNET
LAKESIDE	S105091232	PERRY AND SHAW INC	11935 HWY 67	92040	HAZNET
LAKESIDE	S105722295	NELSON & SLOAN	12685 HWY 67	92040	HAZNET
LAKESIDE	S105722445	A&T LAWNMOWER	10830 HWY 67	92040	HAZNET
LAKESIDE	S106070370	AL'S AUTO WRECKING	12650 HWY 67	92040	HAZNET, San Diego Co. HMMD
LAKESIDE	S106070808	WAGNER CONSTRUCTION	12512 HWY 67	92040	HAZNET, San Diego Co. HMMD
LAKESIDE	S106072093	CHUCK GREEN & ASSOCIATES INC	12211 HWY 67	92040	HAZNET, San Diego Co. HMMD
LAKESIDE	S107144852	WESTERN BULK TRANSPORT INC	1270-8 HWY 67	92040	HAZNET
LAKESIDE	1003878049	ANDERSON DRILLING CO STORAGE LOT	ACROSS FROM 12370 LAKESIDE	92040	CERC-NFRAP
LAKESIDE	1001404266	BARONA RESERVATION METHAMPHETAMINE DRUM	OFF WILCAT CANYON ROAD	92040	CERCLIS, FINDS
LAKESIDE	S100861205	EL CAJON GRADING & ENG CO INC	13831 OLD HWY 8	92040	HAZNET
LAKESIDE	S105155620	C & J WOOD RECYCLING	RIVERFORD ROAD	92040	SWF/LF
POWAY	S107145460	AUTOBODY EXCELLENCE	13907 / 1349 POWAY RD	92064	HAZNET
POWAY	S103951644	B W CARTER PAINTING	EASTEND OF SABER SPGS PKWY/POWAY RD	92064	HAZNET
POWAY	S103677933	HIGHWAY OAK	9900 HIGHWAY OAK DR	92064	HAZNET
POWAY	S102809001	SAN DIEGO CO HHM COLLECTION EVENTS	POWAY HIGH SCHOOL	92064	HAZNET
POWAY	S106166516	POWAY QUALITY CARE CLEANERS	12636 POWAY RD STE C2	92064	HAZNET, CLEANERS
POWAY	U003937634	ARCO #1735	12805 POWAY RD # 1735	92064	UST
POWAY	S102801721	AMERICAN DESIGN PAINTING & DRYWALL	SCRIPPS POWAY PARKWAY / SPRING	92064	HAZNET
RAMONA	S106061757	RAMONA FOREST FIRE STATION	16310 HWY 67	92065	San Diego Co. HMMD
RAMONA	S106061758	LEMURIAN FELLOWSHIP	17201 HWY 67	92065	San Diego Co. HMMD
RAMONA	S106062229	ROBERT C WADE	16707 HWY 67	92065	San Diego Co. HMMD
RAMONA	S106088217	STRATEGIC BIO SOLUTIONS INC	3065 HWY 67	92065	HAZNET
RAMONA	S106061759	GOLDEN EAGLE FARM	27236 HWY 78	92065	San Diego Co. HMMD
RAMONA	S106061760	WITCH CREEK FOREST FIRE STATIO	27330 HWY 78	92065	San Diego Co. HMMD
RAMONA	S106061762	TULLOCH RANCH	28223 HWY 78	92065	San Diego Co. HMMD
RAMONA	S106061864	O.A. CUMMING	28368 HWY 78	92065	HAZNET, San Diego Co. HMMD
RAMONA	S106062230	HI-WAY MARKET, L.L.C.	741 HWY 78	92065	San Diego Co. HMMD
RAMONA	S106062749	ANDERSON TRUCK AND MATERIALS	209 HWY 78	92065	San Diego Co. HMMD
RAMONA	S106062775	ACE RENTAL & REPAIR, INC	663 HWY 78	92065	San Diego Co. HMMD
RAMONA	S106070099	PINE HILL EGG RANCH	25818 HWY 78	92065	San Diego Co. HMMD
RAMONA	S106927272	HI-WAY MARKET	741 HIGHWAY 78	92065	SWEEPS UST
RAMONA	S107538765		HIGHWAY 78	92065	CDL
RAMONA	S106070147	GOLDEN EAGLE FARM	27236 E HWY 78	92065	San Diego Co. HMMD
RAMONA	S107539173		LAUREL LN, 1/2 MI E OF MUSSEY GRADE RD	92065	CDL
RAMONA	S105481922	RAMONA BOMBING TARGET	36 MILES NE OF SAN DIEGO	92065	Cal-Sites, AWP
RAMONA	S106061799	SDCTY MT. WOODSON TRANS.	MOUNT WOODWON RD	92065	San Diego Co. HMMD
RAMONA	S106062254	SPECTRASITE COMMUNICATIONS	MOUNT WOODSON RD	92065	San Diego Co. HMMD
RAMONA	S105671606		14625 MUSSY GRADE RD. SP 27	92065	CHMIRS, CDL

FOCUS MAP 49 ORPHAN SUMMARY

City	EDR ID	Site Name	Site Address	Zip	Database(s)
RAMONA	S106825651	ALLIED/RAMONA LANDFILL	PAMO RD	92065	EMI
RAMONA	S107540213		PAMO RD	92065	CDL
RAMONA	S107540214		PAMO RD / BURMA RD	92065	CDL
RAMONA	S107540215		PAMO RD @ BUENA RD	92065	CDL
RAMONA	S107540216		PAMO RD X BURMA RD	92065	CDL
RAMONA	S107540217		PAMO ROAD	92065	CDL
RAMONA	S107540822		SUTHERLAND DAM ROAD NEAR HIGHWAY 78	92065	CDL
SAN DIEGO	S107144578	BUD'S TRUCKING	12570-8 HWY 67	92040	HAZNET
SAN DIEGO	S105086720	MCMILLEN COMMERCIAL INC	SRIPPS POWAY PKWY @ SUMMIT DR	92064	HAZNET
SANTEE	1003878565	EL CAPITAN QUARRY	26820 EL MONTE RD NE OF	92040	CERC-NFRAP
















# Focus Map 50

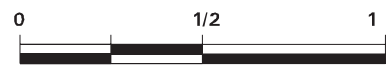


EDR DataMap™ - Environmental Atlas™

## Sunrise Power Link

### Legend

 Roads	 Waterways	 Powerlines	 Water	 Listed Sites
 Major Roads	 Railroads	 Pipelines	 Superfund Sites	
 Contour Lines	 Study Boundary	 Fault Lines	 Federal DOD Sites	
 Wetlands		 Indian Reservations BIA		



Scale in Miles

FOCUS MAP 50 SUMMARY

<u>Database</u>	<u>Total Plotted</u>
<b><u>FEDERAL RECORDS</u></b>	
NPL	0
Proposed NPL	0
Delisted NPL	0
NPL RECOVERY	0
CERCLIS	0
CERC-NFRAP	0
CORRACTS	0
RCRA TSD	0
RCRA Lg. Quan. Gen.	0
RCRA Sm. Quan. Gen.	0
ERNS	0
HMIRS	0
US ENG CONTROLS	0
US INST CONTROL	0
DOD	0
FUDS	0
US BROWNFIELDS	0
CONSENT	0
ROD	0
UMTRA	0
ODI	0
TRIS	0
TSCA	0
FTTS	0
SSTS	0
PADS	0
MLTS	0
MINES	0
FINDS	0
RAATS	0
<b><u>STATE AND LOCAL RECORDS</u></b>	
AWP	0
Cal-Sites	0
CA Bond Exp. Plan	0
NFA	0
NFE	0
REF	0
SCH	0
Toxic Pits	0
State Landfill	0
CA WDS	0
WMUDS/SWAT	0
Cortese	0
SWRCY	0
LUST	0
CA FID UST	0

FOCUS MAP 50 SUMMARY

<u>Database</u>	<u>Total Plotted</u>
SLIC	0
UST	0
HIST UST	0
AST	0
SWEEPS UST	0
CHMIRS	0
Notify 65	0
DEED	0
VCP	0
DRYCLEANERS	0
WIP	0
CDL	0
HAZNET	0
EMI	0
 <b><u>TRIBAL RECORDS</u></b>	
INDIAN RESERV	1
INDIAN LUST	0
INDIAN UST	0
 <b><u>EDR PROPRIETARY RECORDS</u></b>	
Manufactured Gas Plants	0

NOTES:

Sites may be listed in more than one database

MAP FINDINGS  
FOCUS MAP 50

<u>Map ID</u>	<u>Site</u>	<u>Database(s)</u>	<u>EPA ID Number</u>
<b>IND RES Region</b>	<b>BARONA RANCHERIA</b> <b>BARONA RANCHERIA (County), CA</b> FEDERAL INDIAN SITES: Feature : Indian Reservation Agency : BIA Name : Barona Rancheria State : CA	<b>INDIAN RESERV</b>	<b>CIND050559</b> <b>N/A</b>

FOCUS MAP 50 ORPHAN SUMMARY

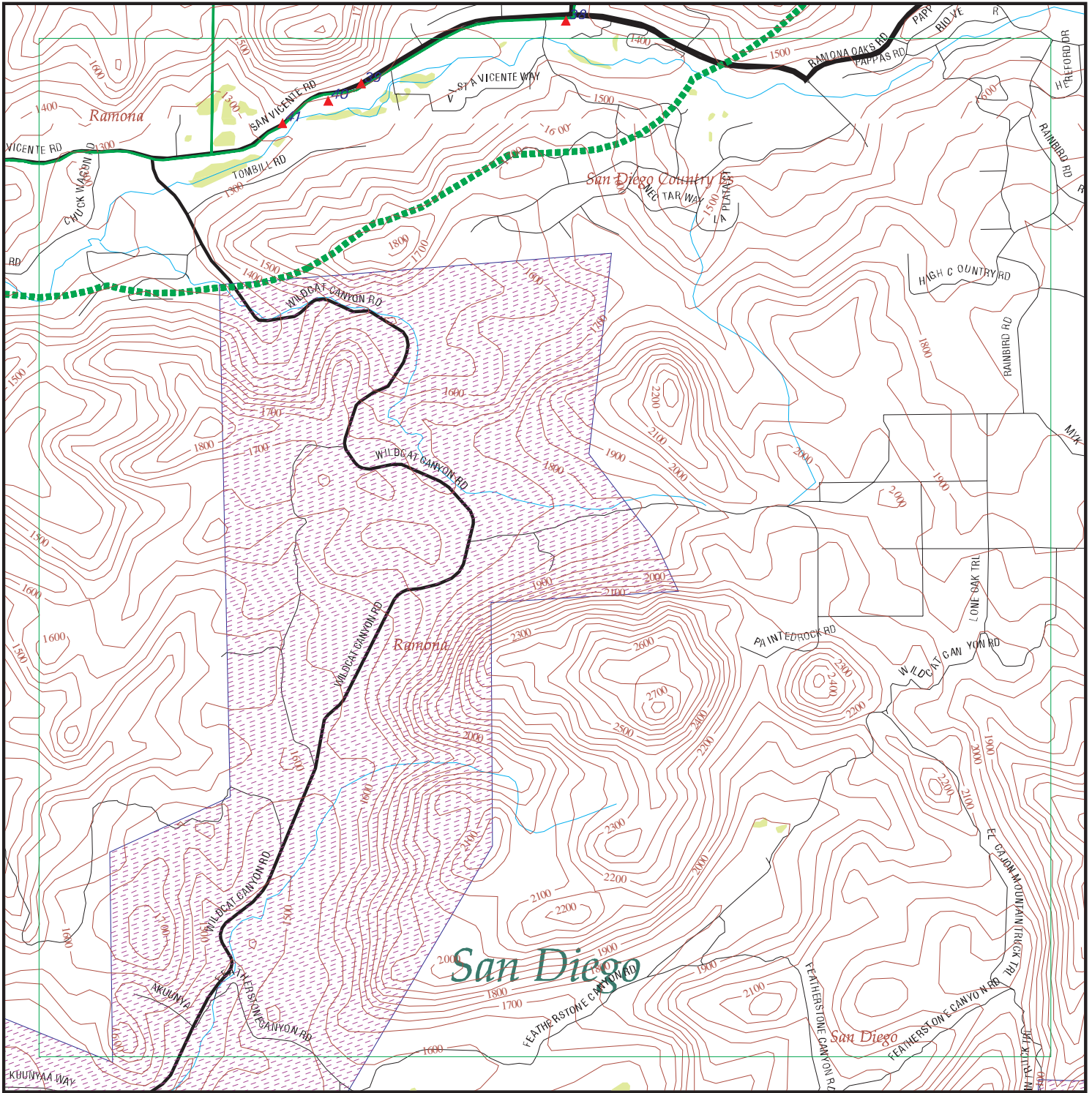
City	EDR ID	Site Name	Site Address	Zip	Database(s)
GUAYAMA	1000800134	PHILLIPS P.R. CORE INC.	ROAD 710 KM 1.3 LAS MAREAS WARD	92040	UST
JULIAN	S106070107	RAMONA EGG ENT./SYLVESTER INT.	941 OLD JULIAN HWY	92065	San Diego Co. HMMD
LAKESIDE	S105091798	KUHMER EQUIPMENT	10806 HWY 57	92040	HAZNET
LAKESIDE	S105090774	C A R__INC	1265 HWY 67	92040	HAZNET
LAKESIDE	S105091000	HANSON AGGREGATES PACIFIC SW REGION	12535 HWY 67	92040	HAZNET
LAKESIDE	S105091232	PERRY AND SHAW INC	11935 HWY 67	92040	HAZNET
LAKESIDE	S105722295	NELSON & SLOAN	12685 HWY 67	92040	HAZNET
LAKESIDE	S105722445	A&T LAWNMOWER	10830 HWY 67	92040	HAZNET
LAKESIDE	S106070370	AL'S AUTO WRECKING	12650 HWY 67	92040	HAZNET, San Diego Co. HMMD
LAKESIDE	S106070808	WAGNER CONSTRUCTION	12512 HWY 67	92040	HAZNET, San Diego Co. HMMD
LAKESIDE	S106072093	CHUCK GREEN & ASSOCIATES INC	12211 HWY 67	92040	HAZNET, San Diego Co. HMMD
LAKESIDE	S107144852	WESTERN BULK TRANSPORT INC	1270-8 HWY 67	92040	HAZNET
LAKESIDE	1003878049	ANDERSON DRILLING CO STORAGE LOT	ACROSS FROM 12370 LAKESIDE	92040	CERC-NFRAP
LAKESIDE	S103974272	LAPOSTA BAND OF MISSION INDIANS	1064 BARONA ROAD	92040	HAZNET
LAKESIDE	1001404266	BARONA RESERVATION METHAMPHETAMINE DRUM	OFF WILCAT CANYON ROAD	92040	CERCLIS, FINDS
LAKESIDE	S100861205	EL CAJON GRADING & ENG CO INC	13831 OLD HWY 8	92040	HAZNET
LAKESIDE	S105155620	C & J WOOD RECYCLING	RIVERFORD ROAD	92040	SWF/LF
LAKESIDE	U003939412	COUNTY OF SD/LAKESIDE RD STN	13115 WILLOW RD # 33	92040	UST
RAMONA	S106061757	RAMONA FOREST FIRE STATION	16310 HWY 67	92065	San Diego Co. HMMD
RAMONA	S106061758	LEMURIAN FELLOWSHIP	17201 HWY 67	92065	San Diego Co. HMMD
RAMONA	S106062229	ROBERT C WADE	16707 HWY 67	92065	San Diego Co. HMMD
RAMONA	S106088217	STRATEGIC BIO SOLUTIONS INC	3065 HWY 67	92065	HAZNET
RAMONA	S106061759	GOLDEN EAGLE FARM	27236 HWY 78	92065	San Diego Co. HMMD
RAMONA	S106061760	WITCH CREEK FOREST FIRE STATIO	27330 HWY 78	92065	San Diego Co. HMMD
RAMONA	S106061762	TULLOCH RANCH	28223 HWY 78	92065	San Diego Co. HMMD
RAMONA	S106061864	O.A. CUMMING	28368 HWY 78	92065	HAZNET, San Diego Co. HMMD
RAMONA	S106062230	HI-WAY MARKET, L.L.C.	741 HWY 78	92065	San Diego Co. HMMD
RAMONA	S106062749	ANDERSON TRUCK AND MATERIALS	209 HWY 78	92065	San Diego Co. HMMD
RAMONA	S106062775	ACE RENTAL & REPAIR, INC	663 HWY 78	92065	San Diego Co. HMMD
RAMONA	S106070099	PINE HILL EGG RANCH	25818 HWY 78	92065	San Diego Co. HMMD
RAMONA	S106927272	HI-WAY MARKET	741 HIGHWAY 78	92065	SWEEPS UST
RAMONA	S107538765		HIGHWAY 78	92065	CDL
RAMONA	S105628870	OLIVE PIERCE MIDDLE SCHOOL	BARGE ROAD/SAN VICENTE ROAD	92065	SCH
RAMONA	S107538775		HILLS OF RAMONA NEAR CITY OF RAMONA	92065	CDL
RAMONA	S106070147	GOLDEN EAGLE FARM	27236 E HWY 78	92065	San Diego Co. HMMD
RAMONA	S107539173		LAUREL LN, 1/2 MI E OF MUSSEY GRADE RD	92065	CDL
RAMONA	S107530461		2 MI MARKER MESA GRANDE RD	92065	CDL
RAMONA	S107532448		3 MI MESA GRANDE RD	92065	CDL
RAMONA	S105481922	RAMONA BOMBING TARGET	36 MILES NE OF SAN DIEGO	92065	Cal-Sites, AWP
RAMONA	S105671606		14625 MUSSY GRADE RD. SP 27	92065	CHMIRS, CDL
RAMONA	S103947646	1X SAN DIEGO COUNTY/DHS	RAMONA HIGH SCHOOL	92065	HAZNET
RAMONA	S103986261	SAN DIEGO COUNTY H H M PROGRAM	RAMONA HIGH SCHOOL	92065	HAZNET
RAMONA	S103986262	SAN DIEGO COUNTY HOUSEHOLD HAZMAT PROG	RAMONA HIGH SCHOOL	92065	HAZNET



FOCUS MAP 50 ORPHAN SUMMARY

City	EDR ID	Site Name	Site Address	Zip	Database(s)
RAMONA	S105255726	SAN VICENTE TREATMENT PLANT	SAN VICENTE RD	92065	CA WDS
RAMONA	U001572116	JAMES M BARNETT	SAN VICENTE RD.	92065	HIST UST
RAMONA	S107540822		SUTHERLAND DAM ROAD NEAR HIGHWAY 78	92065	CDL
SAN DIEGO	S107144578	BUD'S TRUCKING	12570-8 HWY 67	92040	HAZNET
SANTEE	1003878565	EL CAPITAN QUARRY	26820 EL MONTE RD NE OF	92040	CERC-NFRAP

# Focus Map 51

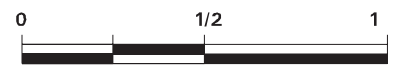


EDR DataMap™ - Environmental Atlas™

## Sunrise Power Link

### Legend

- |               |                |                         |                   |              |
|---------------|----------------|-------------------------|-------------------|--------------|
| Roads         | Waterways      | Powerlines              | Water             | Listed Sites |
| Major Roads   | Railroads      | Pipelines               | Superfund Sites   |              |
| Contour Lines | Study Boundary | Fault Lines             | Federal DOD Sites |              |
| Wetlands      |                | Indian Reservations BIA |                   |              |



Scale in Miles

FOCUS MAP 51 SUMMARY

<u>Database</u>	<u>Total Plotted</u>
<b><u>FEDERAL RECORDS</u></b>	
NPL	0
Proposed NPL	0
Delisted NPL	0
NPL RECOVERY	0
CERCLIS	0
CERC-NFRAP	0
CORRACTS	0
RCRA TSD	0
RCRA Lg. Quan. Gen.	0
RCRA Sm. Quan. Gen.	1
ERNS	0
HMIRS	0
US ENG CONTROLS	0
US INST CONTROL	0
DOD	0
FUDS	0
US BROWNFIELDS	0
CONSENT	0
ROD	0
UMTRA	0
ODI	0
TRIS	0
TSCA	0
FTTS	0
SSTS	0
PADS	0
MLTS	0
MINES	0
FINDS	1
RAATS	0
<b><u>STATE AND LOCAL RECORDS</u></b>	
AWP	0
Cal-Sites	0
CA Bond Exp. Plan	0
NFA	0
NFE	0
REF	0
SCH	0
Toxic Pits	0
State Landfill	0
CA WDS	0
WMUDS/SWAT	0
Cortese	0
SWRCY	0
LUST	0
CA FID UST	0

FOCUS MAP 51 SUMMARY

<u>Database</u>	<u>Total Plotted</u>
SLIC	0
UST	1
HIST UST	0
AST	0
SWEEPS UST	1
CHMIRS	0
Notify 65	0
DEED	0
VCP	0
DRYCLEANERS	4
WIP	0
CDL	0
HAZNET	5
EMI	0
 <b><u>TRIBAL RECORDS</u></b>	
INDIAN RESERV	1
INDIAN LUST	0
INDIAN UST	0
 <b><u>EDR PROPRIETARY RECORDS</u></b>	
Manufactured Gas Plants	0

NOTES:

Sites may be listed in more than one database

MAP FINDINGS  
FOCUS MAP 51

Map ID	Site	Database(s)	EPA ID Number
IND RES Region	<b>BARONA RANCHERIA</b>  <b>BARONA RANCHERIA (County), CA</b>  FEDERAL INDIAN SITES: Feature : Indian Reservation Agency : BIA Name : Barona Rancheria State : CA	INDIAN RESERV	CIND050559 N/A
38	<b>MARK B CHINTALA DDS</b> <b>23676 SAN VICENTE RD</b> <b>RAMONA, CA 92065</b>  HAZNET: Gepaid: CAL000129344 TSD EPA ID: CAT000613976 Gen County: San Diego Tsd County: Orange Tons: .0208 Facility Address 2: Not reported Waste Category: Photochemicals/photoprocessing waste Disposal Method: Transfer Station Contact: MARK B CHINTALA DDS Telephone: (760) 789-2882 Mailing Name: Not reported Mailing Address: 23676 SAN VICENTE RD RAMONA, CA 92065 County: San Diego  HMMD: Facility ID: 150031 Inactive Indicator: Active SIC: Not reported Owner: Not reported Mailing Address: RAMONA CA 92065 Corporate Code: Not reported Census Tract #: 208 Inspection Date: 07/03/03 Inspector Name: EPAREDES Facility Contact: MARK CHINTALA DDS Property Owner: SOUZA JOHN J JR&M CAROLYN PO Address: 92065 Tank Owner: Not reported TO Address: Not reported Last Update: 05/10/05 Last Delinquent Letter: Not reported Last Letter Type: Not reported Violation Notice Issued: Not reported Map Code/Business Plan on File: Not reported Business Plan Acceptance Date: Not reported Reinspection Date Y2K Compatible: 07/03/06  HMMD DISCLOSURE INVENTORY: Chemical Name: Not reported Case Number: Not reported Item Number: Not reported Stored at 1 Time: Not reported Measurement Units: Not reported Carcinogen: No	HAZNET San Diego Co. HMMD	S100737618 N/A
		Business Code: 6HK10 Permit Expiration: Not reported 2nd Name: Not reported  Fire Dept District: Ramona EPA ID: Not reported Reinspection Date: Not reported Gas Station: Not reported Delinquent Flag: Not Delinquent  Facility Phone : 760-789-2882	
	Annual Qty String: Not reported		

MAP FINDINGS  
FOCUS MAP 51

Map ID Site Database(s) EPA ID Number

**MARK B CHINTALA DDS (Continued)**

**S100737618**

Quantity Stored At One Time: Not reported  
Annual Quantity String: Not reported  
1st Hazard Category: Not reported  
2nd Hazard Category: Not reported

**HMMD UNDERGROUND TANKS:**

Tank Number: Not reported Tank ID Number: Not reported  
Capacity (Gal): Not reported Tank Exempt: Not reported  
Waste or Product: Not reported Tank Contents: Not reported

**HMMD WASTE STREAMS:**

Inspection Date: 07/03/03 Waste Item #: 541  
Waste Code: 541 Waste Name: PHOTOCHEM/PHOTOPROC  
Qty at Inspection: 5 Annual Quantity: 5  
Measurement Unit: GAL  
Treatment Method: 001 RECYCLE Storage Method: CARBOY  
Waste Description: \* Haz Waste Hauler: 1406 SAFETY-KLEEN  
Carcinogen: No Annual Qty String: 5  
Carcinogen: No  
Quantity String: 5

Inspection Date: 07/03/03 Waste Item #: 902  
Waste Code: 902 Waste Name: INFECTIOUS WASTE, SH  
Qty at Inspection: 6 Annual Quantity: 36  
Measurement Unit: LBS  
Treatment Method: 101 AUTOCLAVE Storage Method: PLASTIC BOTTLE  
Waste Description: \* Haz Waste Hauler: 3400 STERICYCLE, INC  
Carcinogen: No Annual Qty String: 36  
Carcinogen: No  
Quantity String: 6

**HMMD VIOLATIONS:**

Inspection Date: 08/09/93 Occurrences: Not reported  
Waste Code: Not reported  
Type of Violation: 6HX4013  
Violation Description: MWMP NOT MAINTAINED/UPDATED

[Click this hyperlink](#) while viewing on your computer to access additional CA HMMD detail in the EDR Site Report.

38

**RAMONA OAKS FAMILY MEDICAL  
23678 SAN VICENTE RD  
RAMONA, CA 92065**

**San Diego Co. HMMD S104760675  
N/A**

**HMMD:**

Facility ID: 154325  
Inactive Indicator: Active Business Code: 6HK10  
SIC: Not reported Permit Expiration: Not reported  
Owner: Not reported 2nd Name: Not reported  
Mailing Address: RAMONA  
CA  
92065  
Corporate Code: Not reported Fire Dept District: Ramona  
Census Tract #: 208 EPA ID: Not reported  
Inspection Date: 07/03/03 Reinspection Date: Not reported  
Inspector Name: EPAREDES Gas Station: Not reported  
Facility Contact: DANA RICKETTS Delinquent Flag: Not Delinquent  
Property Owner: SOUZA JOHN J JR&M CAROLYN  
PO Address: 92065  
Tank Owner: Not reported Facility Phone : 760-789-8812

MAP FINDINGS  
FOCUS MAP 51

Map ID Site Database(s) EPA ID Number

**RAMONA OAKS FAMILY MEDICAL (Continued)**

**S104760675**

TO Address: Not reported  
 Last Update: 05/10/05  
 Last Delinquent Letter: Not reported  
 Last Letter Type: Not reported  
 Violation Notice Issued: Not reported  
 Map Code/Business Plan on File: Not reported  
 Business Plan Acceptance Date: Not reported  
 Reinspection Date Y2K Compatible: 07/03/06

**HMMD DISCLOSURE INVENTORY:**

Chemical Name: Not reported  
 Case Number: Not reported  
 Item Number: Not reported  
 Stored at 1 Time: Not reported  
 Measurement Units: Not reported  
 Carcinogen: No Annual Qty String: Not reported  
 Quantity Stored At One Time: Not reported  
 Annual Quantity String: Not reported  
 1st Hazard Category: Not reported  
 2nd Hazard Category: Not reported

**HMMD UNDERGROUND TANKS:**

Tank Number: Not reported Tank ID Number: Not reported  
 Capacity (Gal): Not reported Tank Exempt: Not reported  
 Waste or Product: Not reported Tank Contents: Not reported

**HMMD WASTE STREAMS:**

Inspection Date: 07/03/03 Waste Item #: 901  
 Waste Code: 901 Waste Name: INFECTIOUS WASTE, GE  
 Qnty at Inspection: 1 Annual Quantity: 12  
 Measurement Unit: LBS  
 Treatment Method: 101 AUTOCLAVE Storage Method: BOX  
 Waste Description: Not reported Haz Waste Hauler: 3400 STERICYCLE, INC  
 Carcinogen: No Annual Qty String: 12  
 Carcinogen: No  
 Quantity String: 1

Inspection Date: 07/03/03 Waste Item #: 902  
 Waste Code: 902 Waste Name: INFECTIOUS WASTE, SH  
 Qnty at Inspection: 20 Annual Quantity: 36  
 Measurement Unit: LBS  
 Treatment Method: 101 AUTOCLAVE Storage Method: PLASTIC BOTTLE  
 Waste Description: Not reported Haz Waste Hauler: 3400 STERICYCLE INC.  
 Carcinogen: No Annual Qty String: 36  
 Carcinogen: No  
 Quantity String: 20

**HMMD VIOLATIONS:**

Inspection Date: Not reported Occurrences: Not reported  
 Waste Code: Not reported  
 Type of Violation: Not reported  
 Violation Description:

[Click this hyperlink](#) while viewing on your computer to access additional CA HMMD detail in the EDR Site Report.

MAP FINDINGS  
FOCUS MAP 51

Map ID	Site	Database(s)	EPA ID Number
38	<b>THE VILLAGE CLEANERS</b> <b>23660 SAN VICENTE RD</b> <b>RAMONA, CA 92065</b>	<b>HAZNET</b> <b>San Diego Co. HMMMD</b> <b>CLEANERS</b>	<b>S104747101</b> <b>N/A</b>
	CA Cleaners: Inactive Date: 11/30/2004 EPA Id: CAL000268723 Facility Address 2 : Not reported NAICS Code : 81232 Facility Active : No Mail Name : Not reported Mailing Address: 23660 SAN VICENTE RD RAMONA, CA 92065 Owner Name : POLLY & FRANK R ARTZER JR Mailing Address: 23660 SAN VICENTE RD LAKESIDE, CA 92040 Owner Telephone : 7607881611 Contact Name : POLLY ARTZER Mailing Address: 11949 RIVERSIDE DR LAKESIDE, CA 92040 Contact Telephone : 6194438974 Region Code : 4 Create Date : 04/07/2003 SIC Description : Power Laundries, Family and Commercial NAICS Description : Drycleaning and Laundry Services (except Coin-Operated)		
	Inactive Date: Not reported EPA Id: CAL000289078 Facility Address 2 : Not reported NAICS Code : 81232 Facility Active : Yes Mail Name : Not reported Mailing Address: 23660 SAN VICENTE RD RAMONA, CA 92065 Owner Name : HRISHIKESH CORPORATE SERVICES LLC Mailing Address: 565 RUSH DR SAN MARCOS, CA 92068 Owner Telephone : 7605109272 Contact Name : RISHI HRISHIKESH Mailing Address: 23660 SAN VICENTE RD RAMONA, CA 92065 Contact Telephone : 7607881611 Region Code : 4 Create Date : 12/14/2004 SIC Description : Power Laundries, Family and Commercial NAICS Description : Drycleaning and Laundry Services (except Coin-Operated)		
	Inactive Date: 11/30/2004 EPA Id: CAL000268723 Facility Address 2 : Not reported NAICS Code : 81232 Facility Active : No Mail Name : Not reported Mailing Address: 23660 SAN VICENTE RD RAMONA, CA 92065 Owner Name : POLLY & FRANK R ARTZER JR Mailing Address: 23660 SAN VICENTE RD LAKESIDE, CA 92040 Owner Telephone : 7607881611		



MAP FINDINGS  
FOCUS MAP 51

Map ID      Site      Database(s)      EPA ID Number

---

**THE VILLAGE CLEANERS (Continued)**

**S104747101**

Contact Name : POLLY ARTZER  
Mailing Address: 11949 RIVERSIDE DR  
LAKESIDE, CA 92040

Contact Telephone : 6194438974  
Region Code : 4  
Create Date : 04/07/2003  
SIC Description : Garment Pressing, and Agents for Laundries and Drycleaners  
NAICS Description : Drycleaning and Laundry Services (except Coin-Operated)

Inactive Date: Not reported  
EPA Id: CAL000289078  
Facility Address 2 : Not reported  
NAICS Code : 81232  
Facility Active : Yes  
Mail Name : Not reported  
Mailing Address: 23660 SAN VICENTE RD  
RAMONA, CA 92065

Owner Name : HRISHIKESH CORPORATE SERVICES LLC  
Mailing Address: 565 RUSH DR  
SAN MARCOS, CA 92068

Owner Telephone : 7605109272  
Contact Name : RISHI HRISHIKESH  
Mailing Address: 23660 SAN VICENTE RD  
RAMONA, CA 92065

Contact Telephone : 7607881611  
Region Code : 4  
Create Date : 12/14/2004  
SIC Description : Garment Pressing, and Agents for Laundries and Drycleaners  
NAICS Description : Drycleaning and Laundry Services (except Coin-Operated)

Inactive Date: 11/30/2004  
EPA Id: CAL000268723  
Facility Address 2 : Not reported  
NAICS Code : 81232  
Facility Active : No  
Mail Name : Not reported  
Mailing Address: 23660 SAN VICENTE RD  
RAMONA, CA 92065

Owner Name : POLLY & FRANK R ARTZER JR  
Mailing Address: 23660 SAN VICENTE RD  
LAKESIDE, CA 92040

Owner Telephone : 7607881611  
Contact Name : POLLY ARTZER  
Mailing Address: 11949 RIVERSIDE DR  
LAKESIDE, CA 92040

Contact Telephone : 6194438974  
Region Code : 4  
Create Date : 04/07/2003  
SIC Description : Drycleaning Plants, Except Rug Cleaning  
NAICS Description : Drycleaning and Laundry Services (except Coin-Operated)

Inactive Date: Not reported  
EPA Id: CAL000289078  
Facility Address 2 : Not reported  
NAICS Code : 81232  
Facility Active : Yes  
Mail Name : Not reported

MAP FINDINGS  
FOCUS MAP 51

Map ID      Site      Database(s)      EPA ID Number

**THE VILLAGE CLEANERS (Continued)**

**S104747101**

Mailing Address: 23660 SAN VICENTE RD  
RAMONA, CA 92065

Owner Name : HRISHIKESH CORPORATE SERVICES LLC  
Mailing Address: 565 RUSH DR  
SAN MARCOS, CA 92068

Owner Telephone : 7605109272  
Contact Name : RISHI HRISHIKESH  
Mailing Address: 23660 SAN VICENTE RD  
RAMONA, CA 92065

Contact Telephone : 7607881611  
Region Code : 4  
Create Date : 12/14/2004  
SIC Description : Drycleaning Plants, Except Rug Cleaning  
NAICS Description : Drycleaning and Laundry Services (except Coin-Operated)

Inactive Date: 11/30/2004  
EPA Id: CAL000268723  
Facility Address 2 : Not reported  
NAICS Code : 81232  
Facility Active : No  
Mail Name : Not reported  
Mailing Address: 23660 SAN VICENTE RD  
RAMONA, CA 92065

Owner Name : POLLY & FRANK R ARTZER JR  
Mailing Address: 23660 SAN VICENTE RD  
LAKESIDE, CA 92040

Owner Telephone : 7607881611  
Contact Name : POLLY ARTZER  
Mailing Address: 11949 RIVERSIDE DR  
LAKESIDE, CA 92040

Contact Telephone : 6194438974  
Region Code : 4  
Create Date : 04/07/2003  
SIC Description : Laundry and Garment Services, NEC (except diaper service and clothing alteration and repair)  
NAICS Description : Drycleaning and Laundry Services (except Coin-Operated)

Inactive Date: Not reported  
EPA Id: CAL000289078  
Facility Address 2 : Not reported  
NAICS Code : 81232  
Facility Active : Yes  
Mail Name : Not reported  
Mailing Address: 23660 SAN VICENTE RD  
RAMONA, CA 92065

Owner Name : HRISHIKESH CORPORATE SERVICES LLC  
Mailing Address: 565 RUSH DR  
SAN MARCOS, CA 92068

Owner Telephone : 7605109272  
Contact Name : RISHI HRISHIKESH  
Mailing Address: 23660 SAN VICENTE RD  
RAMONA, CA 92065

Contact Telephone : 7607881611  
Region Code : 4  
Create Date : 12/14/2004  
SIC Description : Laundry and Garment Services, NEC (except diaper service and clothing alteration and repair)  
NAICS Description : Drycleaning and Laundry Services (except Coin-Operated)

MAP FINDINGS  
FOCUS MAP 51

Map ID      Site      Database(s)      EPA ID Number

**THE VILLAGE CLEANERS (Continued)**

**S104747101**

HAZNET:

Gepaid: CAL000268723  
 TSD EPA ID: CAT000613893  
 Gen County: San Diego  
 Tsd County: San Diego  
 Tons: 0.38  
 Facility Address 2: Not reported  
 Waste Category: Liquids with halogenated organic compounds > 1000 mg/l  
 Disposal Method: Transfer Station  
 Contact: POLLY ARTZER  
 Telephone: (619) 443-8974  
 Mailing Name: Not reported  
 Mailing Address: 23660 SAN VICENTE RD  
 RAMONA, CA 92065  
 County: San Diego

HMMD:

Facility ID: 111111  
 Inactive Indicator: Inactive  
 SIC: Not reported  
 Owner: Not reported  
 Mailing Address: RAMONA  
 CA  
 92065  
 Corporate Code: Not reported  
 Census Tract #: 208  
 Inspection Date: 04/03/95  
 Inspector Name: LEGACY  
 Facility Contact: PRISCILLA BURROWS  
 Property Owner: SOUZA JOHN J JR&M CAROLYN  
 PO Address: 92065  
 Tank Owner: Not reported  
 TO Address: Not reported  
 Last Update: 05/10/05  
 Last Delinquent Letter: Not reported  
 Last Letter Type: Not reported  
 Violation Notice Issued: Not reported  
 Map Code/Business Plan on File: Not reported  
 Business Plan Acceptance Date: Not reported  
 Reinspection Date Y2K Compatible: Not reported

Business Code: 6HK53  
 Permit Expiration: Not reported  
 2nd Name: Not reported

Fire Dept District: Ramona  
 EPA ID: CAL000111469  
 Reinspection Date: Not reported  
 Gas Station: Not reported  
 Delinquent Flag: Not Delinquent

Facility Phone : 619-789-5540

HMMD DISCLOSURE INVENTORY:

Chemical Name: Not reported  
 Case Number: Not reported  
 Item Number: Not reported  
 Stored at 1 Time: Not reported  
 Measurement Units: Not reported  
 Carcinogen: No  
 Quantity Stored At One Time: Not reported  
 Annual Quantity String: Not reported  
 1st Hazard Category: Not reported  
 2nd Hazard Category: Not reported

Annual Qty String: Not reported

HMMD UNDERGROUND TANKS:

Tank Number: Not reported  
 Capacity (Gal): Not reported  
 Waste or Product: Not reported

Tank ID Number: Not reported  
 Tank Exempt: Not reported  
 Tank Contents: Not reported

MAP FINDINGS  
FOCUS MAP 51

Map ID	Site	Database(s)	EPA ID Number
--------	------	-------------	---------------

**THE VILLAGE CLEANERS (Continued)**

**S104747101**

**HMMD WASTE STREAMS:**

Inspection Date:	Not reported	Waste Item #:	Not reported
Waste Code:	Not reported	Waste Name:	Not reported
Qnty at Inspection:	Not reported	Annual Quantity:	Not reported
Measurement Unit:	Not reported		
Treatment Method:	Not reported	Storage Method:	Not reported
Waste Description:	Not reported	Haz Waste Hauler:	Not reported
Carcinogen:	No		
Carcinogen:	No	Annual Qty String:	Not reported
Quantity String:	Not reported		

**HMMD VIOLATIONS:**

Inspection Date:	Not reported	Occurrences:	Not reported
Waste Code:	Not reported		
Type of Violation:	Not reported		
Violation Description:			

[Click this hyperlink](#) while viewing on your computer to access additional CA HMMD detail in the EDR Site Report.

**38**

**THE VILLAGE CLEANERS AND FABRIC CARE  
23660 SAN VICENTE ROAD  
RAMONA, CA 92065**

**HAZNET S103991143  
CLEANERS N/A**

**CA Cleaners:**

Inactive Date:	6/30/1998
EPA Id:	CAL000157438
Facility Address 2 :	Not reported
NAICS Code :	Not reported
Facility Active :	No
Mail Name :	Not reported
Mailing Address:	23660 SAN VICENTE RD RAMONA, CA 92065
Owner Name :	THE VILLAGE CLEANERS & FABRIC CARE
Mailing Address:	CARE RAMONA, CA 92065
Owner Telephone :	6197881626
Contact Name :	TAMMIE PIVA
Mailing Address:	INACT PER 98VQ FINAL NOTICE - BATCH 4/27 RAMONA, CA 92065
Contact Telephone :	6197881626
Region Code :	4
Create Date :	04/23/1996
SIC Description :	Not reported
NAICS Description :	Not reported

**HAZNET:**

Gepaid:	CAL000157438
TSD EPA ID:	CAD981397417
Gen County:	San Diego
Tsd County:	Los Angeles
Tons:	.3149
Facility Address 2:	Not reported
Waste Category:	Halogenated solvents (chloroform, methyl chloride, perchloroethylene, etc.)
Disposal Method:	Recycler
Contact:	THE VILLAGE CLEANERS & FABRIC
Telephone:	(619) 788-1626
Mailing Name:	Not reported

MAP FINDINGS  
FOCUS MAP 51

Map ID	Site	Database(s)	EPA ID Number
	<b>THE VILLAGE CLEANERS AND FABRIC CARE (Continued)</b>		<b>S103991143</b>
	Mailing Address: 23660 SAN VICENTE RD RAMONA, CA 92065 - 4245		
	County San Diego		
<b>38</b>	<b>SAN VILENTE CLEANERS 23660 SAN VILENTE RD RAMONA, CA 92065</b>	<b>RCRA-SQG FINDS CLEANERS</b>	<b>1000135604 CAD982041303</b>
	RCRAInfo:		
	Owner: PRISCILLA BURROWS (415) 555-1212		
	EPA ID: CAD982041303		
	Contact: Not reported		
	Classification: Small Quantity Generator		
	TSDF Activities: Not reported		
	Violation Status: No violations found		
	FINDS:		
	Other Pertinent Environmental Activity Identified at Site: RESOURCE CONSERVATION AND RECOVERY ACT INFORMATION SYSTEM		
	CA Cleaners:		
	Inactive Date: 1/1/1995		
	EPA Id: CAD982041303		
	Facility Address 2 : Not reported		
	NAICS Code : Not reported		
	Facility Active : No		
	Mail Name : Not reported		
	Mailing Address: 23660 SAN VILENTE RD RAMONA, CA 92065		
	Owner Name : --		
	Mailing Address: -- --, 99 --		
	Owner Telephone : 0000000000		
	Contact Name : INACTIVE PER SURVEY 3-3-95 LC		
	Mailing Address: -- --, 99 --		
	Contact Telephone : --		
	Region Code : 4		
	Create Date : 03/01/1988		
	SIC Description : Not reported		
	NAICS Description : Not reported		
<b>38</b>	<b>JAMES M BARNETT SAN VICENTE RD RAMONA, CA 92065</b>	<b>San Diego Co. HMMD</b>	<b>S105035658 N/A</b>
	HMMD:		
	Facility ID: 120740		
	Inactive Indicator: Inactive	Business Code: Not reported	
	SIC: Not reported	Permit Expiration: Not reported	
	Owner: Not reported	2nd Name: Not reported	
	Mailing Address: RAMONA CA 92065		
	Corporate Code: Not reported	Fire Dept District: Not reported	
	Census Tract #: Not reported	EPA ID: Not reported	

MAP FINDINGS  
FOCUS MAP 51

Map ID Site Database(s) EPA ID Number

**JAMES M BARNETT (Continued)**

**S105035658**

Inspection Date:	Not reported	Reinspection Date:	Not reported
Inspector Name:	Not reported	Gas Station:	Not reported
Facility Contact:	Not reported	Delinquent Flag:	Not Delinquent
Property Owner:	Not reported		
PO Address:	Not reported		
Tank Owner:	JAMES M BARNETT	Facility Phone :	619-789-1728
TO Address:	Ramona CA 92065		
Last Update:	05/10/05		
Last Delinquent Letter:	Not reported		
Last Letter Type:	Not reported		
Violation Notice Issued:	Not reported		
Map Code/Business Plan on File:	Not reported		
Business Plan Acceptance Date:	Not reported		
Reinspection Date Y2K Compatible:	Not reported		

**HMMD DISCLOSURE INVENTORY:**

Chemical Name:	Not reported		
Case Number:	Not reported		
Item Number:	Not reported		
Stored at 1 Time:	Not reported		
Measurement Units:	Not reported		
Carcinogen:	No	Annual Qty String:	Not reported
Quantity Stored At One Time:	Not reported		
Annual Quantity String:	Not reported		
1st Hazard Category:	Not reported		
2nd Hazard Category:	Not reported		

**HMMD UNDERGROUND TANKS:**

Tank Number:	T001	Tank ID Number:	1
Capacity (Gal):	115	Tank Exempt:	Not reported
Waste or Product:	Not reported	Tank Contents:	LEADED

**HMMD WASTE STREAMS:**

Inspection Date:	Not reported	Waste Item #:	Not reported
Waste Code:	Not reported	Waste Name:	Not reported
Qty at Inspection:	Not reported	Annual Quantity:	Not reported
Measurement Unit:	Not reported		
Treatment Method:	Not reported	Storage Method:	Not reported
Waste Description:	Not reported	Haz Waste Hauler:	Not reported
Carcinogen:	No		
Carcinogen:	No	Annual Qty String:	Not reported
Quantity String:	Not reported		

**HMMD VIOLATIONS:**

Inspection Date:	Not reported	Occurrences:	Not reported
Waste Code:	Not reported		
Type of Violation:	Not reported		
Violation Description:			

[Click this hyperlink](#) while viewing on your computer to access additional CA HMMD detail in the EDR Site Report.

MAP FINDINGS  
FOCUS MAP 51

Map ID	Site	Database(s)	EPA ID Number
39	<b>RAMCOR STEEL PRODUCTS</b> <b>23039 SAN VICENTE RD</b> <b>RAMONA, CA 92065</b>	San Diego Co. HMMD	S104751940 N/A
	<b>HMMD:</b> Facility ID: 129169 Inactive Indicator: Inactive SIC: Not reported Owner: Not reported Mailing Address: RAMONA CA 92065 Corporate Code: Not reported Census Tract #: 208 Inspection Date: 08/03/00 Inspector Name: LEGACY Facility Contact: JOHN HANBY Property Owner: SCHMIDT JAMES V&TERI PO Address: 92065 Tank Owner: Not reported TO Address: Not reported Last Update: 05/10/05 Last Delinquent Letter: Not reported Last Letter Type: Not reported Violation Notice Issued: Not reported Map Code/Business Plan on File: Not reported Business Plan Acceptance Date: Not reported Reinspection Date Y2K Compatible: Not reported	Business Code: 6HK35 Permit Expiration: Not reported 2nd Name: Not reported Fire Dept District: Not reported EPA ID: Not reported Reinspection Date: Not reported Gas Station: Not reported Delinquent Flag: Not Delinquent Facility Phone : 760-789-4194	
	<b>HMMD DISCLOSURE INVENTORY:</b> Chemical Name: Not reported Case Number: Not reported Item Number: Not reported Stored at 1 Time: Not reported Measurement Units: Not reported Carcinogen: No Quantity Stored At One Time: Not reported Annual Quantity String: Not reported 1st Hazard Category: Not reported 2nd Hazard Category: Not reported	Annual Qty String: Not reported	
	<b>HMMD UNDERGROUND TANKS:</b> Tank Number: Not reported Capacity (Gal): Not reported Waste or Product: Not reported	Tank ID Number: Not reported Tank Exempt: Not reported Tank Contents: Not reported	
	<b>HMMD WASTE STREAMS:</b> Inspection Date: Not reported Waste Code: Not reported Qty at Inspection: Not reported Measurement Unit: Not reported Treatment Method: Not reported Waste Description: Not reported Carcinogen: No Carcinogen: No Quantity String: Not reported	Waste Item #: Not reported Waste Name: Not reported Annual Quantity: Not reported Storage Method: Not reported Haz Waste Hauler: Not reported Annual Qty String: Not reported	
	<b>HMMD VIOLATIONS:</b> Inspection Date: Not reported Waste Code: Not reported Type of Violation: Not reported	Occurrences: Not reported	

MAP FINDINGS  
FOCUS MAP 51

Map ID	Site	Database(s)	EPA ID Number
--------	------	-------------	---------------

**RAMCOR STEEL PRODUCTS (Continued)**

**S104751940**

Violation Description:

[Click this hyperlink](#) while viewing on your computer to access additional CA HMMD detail in the EDR Site Report.

**40**

**CELAYA'S ORNAMENTAL/IRON WORKS  
22947 SAN VICENTE RD  
RAMONA, CA 92065**

**San Diego Co. HMMD**

**S104756639  
N/A**

HMMD:

Facility ID:	138161	Business Code:	6HK35
Inactive Indicator:	Inactive	Permit Expiration:	Not reported
SIC:	Not reported	2nd Name:	Not reported
Owner:	Not reported		
Mailing Address:	RAMONA CA 92065		
Corporate Code:	Not reported	Fire Dept District:	Ramona
Census Tract #:	208	EPA ID:	Not reported
Inspection Date:	07/03/03	Reinspection Date:	Not reported
Inspector Name:	EPAREDES	Gas Station:	Not reported
Facility Contact:	RICHARD CELAYA	Delinquent Flag:	Not Delinquent
Property Owner:	CELAYA RICHARD G&LISA D		
PO Address:	92065	Facility Phone :	760-788-1989
Tank Owner:	Not reported		
TO Address:	Not reported		
Last Update:	05/10/05		
Last Delinquent Letter:	Not reported		
Last Letter Type:	Not reported		
Violation Notice Issued:	Not reported		
Map Code/Business Plan on File:	Not reported		
Business Plan Acceptance Date:	Not reported		
Reinspection Date Y2K Compatible:	Not reported		

HMMD DISCLOSURE INVENTORY:

Chemical Name:	Not reported		
Case Number:	Not reported		
Item Number:	Not reported		
Stored at 1 Time:	Not reported		
Measurement Units:	Not reported		
Carcinogen:	No	Annual Qty String:	Not reported
Quantity Stored At One Time:	Not reported		
Annual Quantity String:	Not reported		
1st Hazard Category:	Not reported		
2nd Hazard Category:	Not reported		

HMMD UNDERGROUND TANKS:

Tank Number:	Not reported	Tank ID Number:	Not reported
Capacity (Gal):	Not reported	Tank Exempt:	Not reported
Waste or Product:	Not reported	Tank Contents:	Not reported

HMMD WASTE STREAMS:

Inspection Date:	Not reported	Waste Item #:	Not reported
Waste Code:	Not reported	Waste Name:	Not reported
Qty at Inspection:	Not reported	Annual Quantity:	Not reported
Measurement Unit:	Not reported		
Treatment Method:	Not reported	Storage Method:	Not reported
Waste Description:	Not reported	Haz Waste Hauler:	Not reported
Carcinogen:	No		
Carcinogen:	No	Annual Qty String:	Not reported



MAP FINDINGS  
FOCUS MAP 51

Map ID	Site	Database(s)	EPA ID Number
--------	------	-------------	---------------

**CELAYA'S ORNAMENTAL/IRON WORKS (Continued)**

**S104756639**

Quantity String: Not reported

HMMD VIOLATIONS:

Inspection Date: Not reported Occurrences: Not reported

Waste Code: Not reported

Type of Violation: Not reported

Violation Description:

[Click this hyperlink](#) while viewing on your computer to access additional CA HMMD detail in the EDR Site Report.

**40 PRISCILLA QUALITY CLEANERS  
23660 SAN VINCENT RD  
RAMONA, CA 92065**

**HAZNET S100871324  
CLEANERS N/A**

CA Cleaners:

Inactive Date: 6/30/1996

EPA Id: CAL000111469

Facility Address 2 : Not reported

NAICS Code : Not reported

Facility Active : No

Mail Name : Not reported

Mailing Address: 23660 SAN VINCENT RD  
RAMONA, CA 92065

Owner Name : PRISCILLA BURROWS

Mailing Address: --  
--, 99 --

Owner Telephone : 0000000000

Contact Name : INACTIVE PER VQ96

Mailing Address: 23660 SAN VINCENT RD  
RAMONA, CA 92065

Contact Telephone : 6197895540

Region Code : 4

Create Date : 08/19/1993

SIC Description : Not reported

NAICS Description : Not reported

HAZNET:

Gepaid: CAL000111469

TSD EPA ID: CAT000613976

Gen County: San Diego

Tsd County: Orange

Tons: .2850

Facility Address 2: Not reported

Waste Category: Liquids with halogenated organic compounds > 1000 mg/l

Disposal Method: Transfer Station

Contact: PRISCILLA BURROWS

Telephone: (000) 000-0000

Mailing Name: Not reported

Mailing Address: 23660 SAN VINCENT RD  
RAMONA, CA 92065

County San Diego

MAP FINDINGS  
FOCUS MAP 51

Map ID	Site	Database(s)	EPA ID Number
--------	------	-------------	---------------

**PRISCILLA QUALITY CLEANERS (Continued)**

**S100871324**

Gepaid: CAL000111469  
 TSD EPA ID: CAT000613976  
 Gen County: San Diego  
 Tsd County: Orange  
 Tons: .3030  
 Facility Address 2: Not reported  
 Waste Category: Liquids with halogenated organic compounds > 1000 mg/l  
 Disposal Method: Transfer Station  
 Contact: PRISCILLA BURROWS  
 Telephone: (000) 000-0000  
 Mailing Name: Not reported  
 Mailing Address: 23660 SAN VINCENT RD  
 RAMONA, CA 92065  
 County: San Diego

41

**SD COUNTY ESTATE WATER TRT  
22758 SAN VICENTE RD  
RAMONA, CA 92065**

**HAZNET S104857804  
SWEEPS UST N/A**

HAZNET:

Gepaid: CAC002559121  
 TSD EPA ID: Not reported  
 Gen County: San Diego  
 Tsd County: 99  
 Tons: 25.28  
 Facility Address 2: Not reported  
 Waste Category: Asbestos-containing waste  
 Disposal Method: Not reported  
 Contact: TIMOTHY STANTON  
 Telephone: (760) 788-2249  
 Mailing Name: Not reported  
 Mailing Address: 105 EARLHAM ST  
 RAMONA, CA 92065  
 County: Not reported

SWEEPS:

Status : A  
 Comp Number : 28804  
 Number : 9  
 Board Of Equalization : Not reported  
 Ref Date : Not reported  
 Act Date : 06-26-92  
 Created Date : 02-29-88  
 Tank Status : A  
 Owner Tank Id : Not reported  
 Swrcb Tank Id : 37-000-028804-000001  
 Actv Date : Not reported  
 Capacity : 1000  
 Tank Use : M.V. FUEL  
 Stg : P  
 Content : OTHER  
 Number Of Tanks : 1

MAP FINDINGS  
FOCUS MAP 51

Map ID	Site	Database(s)	EPA ID Number
41	<b>RAMONA MUNICIPAL WATER DIST.</b> <b>22758 SAN VICENTE RD</b> <b>RAMONA, CA 92065</b>  State UST: Facility ID: H28804 Total Tanks: Not reported Region: STATE Local Agency: 37000	UST	U003789871 N/A
41	<b>RAMONA MWD SAN VICENTE WASTEWA</b> <b>22758 SAN VICENTE RD</b> <b>RAMONA, CA 92065</b>  HMMD: Facility ID: 128804 Inactive Indicator: Active SIC: Not reported Owner: Not reported Mailing Address: RAMONA CA 92065  Corporate Code: Not reported Census Tract #: 208 Inspection Date: 08/20/04 Inspector Name: SANDERSON Facility Contact: BARRY GERRITY, LEAD OPERATOR Property Owner: RAMONA MUNICIPAL WATER DISTRICT PO Address: 00000 Tank Owner: RAMONA MUNICIPAL WATER DISTRICT TO Address: Ramona CA 92065  Last Update: 05/10/05 Last Delinquent Letter: Not reported Last Letter Type: Not reported Violation Notice Issued: Not reported Map Code/Business Plan on File: Not reported Business Plan Acceptance Date: Not reported Reinspection Date Y2K Compatible: 02/20/06  HMMD DISCLOSURE INVENTORY: Chemical Name: DIESEL UNDERGROUND TANK 128804 T001 Case Number: Not reported Item Number: DI19 Stored at 1 Time: Not reported Measurement Units: Not reported Carcinogen: No Quantity Stored At One Time: Not reported Annual Quantity String: Not reported 1st Hazard Category: FIRE 2nd Hazard Category: Not reported  Chemical Name: SODIUM HYPOCHLORITE BLEACH Case Number: 7681-52-9 Item Number: SO28 Stored at 1 Time: Not reported Measurement Units: Not reported Carcinogen: No Quantity Stored At One Time: Not reported Annual Quantity String: Not reported	San Diego Co. HMMD	S106062771 N/A

MAP FINDINGS  
FOCUS MAP 51

Map ID Site Database(s) EPA ID Number

**RAMONA MWD SAN VICENTE WASTEWA (Continued)**

**S106062771**

1st Hazard Category: REACTIVE  
2nd Hazard Category: ACUTE

**HMMD UNDERGROUND TANKS:**

Tank Number:	T001	Tank ID Number:	00001/AT51
Capacity (Gal):	1000	Tank Exempt:	Not reported
Waste or Product:	Not reported	Tank Contents:	DIESEL

**HMMD WASTE STREAMS:**

Inspection Date:	Not reported	Waste Item #:	Not reported
Waste Code:	Not reported	Waste Name:	Not reported
Qnty at Inspection:	Not reported	Annual Quantity:	Not reported
Measurement Unit:	Not reported		
Treatment Method:	Not reported	Storage Method:	Not reported
Waste Description:	Not reported	Haz Waste Hauler:	Not reported
Carcinogen:	No		
Carcinogen:	No	Annual Qty String:	Not reported
Quantity String:	Not reported		

**HMMD VIOLATIONS:**

Inspection Date:	01/25/00	Occurrences:	Not reported
------------------	----------	--------------	--------------

Waste Code: Not reported  
Type of Violation: 6HV0202  
Violation Description:

WASTE CONTAINER W/O LABELS

Inspection Date:	01/25/00	Occurrences:	Not reported
------------------	----------	--------------	--------------

Waste Code: Not reported  
Type of Violation: 6HX3029  
Violation Description:

SPILL/OVERFILL PREVENTION NOT INSTALLED

Inspection Date:	02/12/01	Occurrences:	Not reported
------------------	----------	--------------	--------------

Waste Code: Not reported  
Type of Violation: 6HX3003  
Violation Description:

MONITORING SYTEM NOT TESTED ANNUALLY

Inspection Date:	02/13/03	Occurrences:	Not reported
------------------	----------	--------------	--------------

Waste Code: Not reported  
Type of Violation: 6HV3112  
Violation Description:

2NDRY CONT TEST NOT DONE (6/36 MOS.)

Inspection Date:	02/13/03	Occurrences:	Not reported
------------------	----------	--------------	--------------

Waste Code: Not reported  
Type of Violation: 6HV3251  
Violation Description:

MONITOR IN ALARM AT START OF INSPECTION

Inspection Date:	02/13/03	Occurrences:	Not reported
------------------	----------	--------------	--------------

Waste Code: Not reported  
Type of Violation: 6HV3408  
Violation Description:

ER GEN: MONITOR NOT CHECKED DAILY

Inspection Date:	08/20/04	Occurrences:	Not reported
------------------	----------	--------------	--------------

Waste Code: Not reported  
Type of Violation: 6HV1002  
Violation Description:

HMBP NOT ESTABISHED/IMPLEMENTED.

Inspection Date:	08/20/04	Occurrences:	Not reported
------------------	----------	--------------	--------------

Waste Code: Not reported  
Type of Violation: 6HV1011  
Violation Description:

TRAINING RECORDS NOT AVAILABLE

MAP FINDINGS  
FOCUS MAP 51

<u>Map ID</u>	<u>Site</u>	<u>Database(s)</u>	<u>EPA ID Number</u>
---------------	-------------	--------------------	----------------------

**RAMONA MWD SAN VICENTE WASTEWA (Continued)**

**S106062771**

[Click this hyperlink](#) while viewing on your computer to access additional CA HMMMD detail in the EDR Site Report.

FOCUS MAP 51 ORPHAN SUMMARY

City	EDR ID	Site Name	Site Address	Zip	Database(s)
JULIAN	S106070107	RAMONA EGG ENT./SYLVESTER INT.	941 OLD JULIAN HWY	92065	San Diego Co. HMMD
LAKESIDE	S105091798	KUHMER EQUIPMENT	10806 HWY 57	92040	HAZNET
LAKESIDE	S105090774	C A R__INC	1265 HWY 67	92040	HAZNET
LAKESIDE	S105091000	HANSON AGGREGATES PACIFIC SW REGION	12535 HWY 67	92040	HAZNET
LAKESIDE	S105091232	PERRY AND SHAW INC	11935 HWY 67	92040	HAZNET
LAKESIDE	S105722295	NELSON & SLOAN	12685 HWY 67	92040	HAZNET
LAKESIDE	S105722445	A&T LAWNMOWER	10830 HWY 67	92040	HAZNET
LAKESIDE	S106070370	AL'S AUTO WRECKING	12650 HWY 67	92040	HAZNET, San Diego Co. HMMD
LAKESIDE	S106070808	WAGNER CONSTRUCTION	12512 HWY 67	92040	HAZNET, San Diego Co. HMMD
LAKESIDE	S106072093	CHUCK GREEN & ASSOCIATES INC	12211 HWY 67	92040	HAZNET, San Diego Co. HMMD
LAKESIDE	S107144852	WESTERN BULK TRANSPORT INC	1270-8 HWY 67	92040	HAZNET
LAKESIDE	1003878049	ANDERSON DRILLING CO STORAGE LOT	ACROSS FROM 12370 LAKESIDE	92040	CERC-NFRAP
LAKESIDE	S103974272	LAPOSTA BAND OF MISSION INDIANS	1064 BARONA ROAD	92040	HAZNET
LAKESIDE	S106091158	LAKESIDE SHELL	CORNER CAMINO CANADA / LOS	92040	HAZNET
LAKESIDE	1001404266	BARONA RESERVATION METHAMPHETAMINE DRUM	OFF WILCAT CANYON ROAD	92040	CERCLIS, FINDS
LAKESIDE	S100861205	EL CAJON GRADING & ENG CO INC	13831 OLD HWY 8	92040	HAZNET
LAKESIDE	S105155620	C & J WOOD RECYCLING	RIVERFORD ROAD	92040	SWF/LF
LAKESIDE	1005584805	BARONA CASINO	1000 WILDCAT CANYON RD	92040	FINDS, HAZNET
LAKESIDE	S106092934	HENSEL PHELPS CONSRTUCTION CO	1010 WILDCAT CANYON RD	92040	HAZNET
LAKESIDE	S107150315	GTB CO INC	1750 WILDCAT CANYON RD	92040	HAZNET
RAMONA	S106061757	RAMONA FOREST FIRE STATION	16310 HWY 67	92065	San Diego Co. HMMD
RAMONA	S106061758	LEMURIAN FELLOWSHIP	17201 HWY 67	92065	San Diego Co. HMMD
RAMONA	S106062229	ROBERT C WADE	16707 HWY 67	92065	San Diego Co. HMMD
RAMONA	S106088217	STRATEGIC BIO SOLUTIONS INC	3065 HWY 67	92065	HAZNET
RAMONA	S106061759	GOLDEN EAGLE FARM	27236 HWY 78	92065	San Diego Co. HMMD
RAMONA	S106061760	WITCH CREEK FOREST FIRE STATIO	27330 HWY 78	92065	San Diego Co. HMMD
RAMONA	S106061762	TULLOCH RANCH	28223 HWY 78	92065	San Diego Co. HMMD
RAMONA	S106061864	O.A. CUMMING	28368 HWY 78	92065	HAZNET, San Diego Co. HMMD
RAMONA	S106062230	HI-WAY MARKET, L.L.C.	741 HWY 78	92065	San Diego Co. HMMD
RAMONA	S106062749	ANDERSON TRUCK AND MATERIALS	209 HWY 78	92065	San Diego Co. HMMD
RAMONA	S106062775	ACE RENTAL & REPAIR, INC	663 HWY 78	92065	San Diego Co. HMMD
RAMONA	S106070099	PINE HILL EGG RANCH	25818 HWY 78	92065	San Diego Co. HMMD
RAMONA	S106927272	HI-WAY MARKET	741 HIGHWAY 78	92065	SWEEPS UST
RAMONA	S107538765		HIGHWAY 78	92065	CDL
RAMONA	S105628870	OLIVE PIERCE MIDDLE SCHOOL	BARGE ROAD/SAN VICENTE ROAD	92065	SCH
RAMONA	S104761452	WEBB PAD	16076 GREEN VALLEY TRUCK T	92065	San Diego Co. HMMD
RAMONA	S107538775		HILLS OF RAMONA NEAR CITY OF RAMONA	92065	CDL
RAMONA	S106070147	GOLDEN EAGLE FARM	27236 E HWY 78	92065	San Diego Co. HMMD
RAMONA	S107530461		2 MI MARKER MESA GRANDE RD	92065	CDL
RAMONA	S107532448		3 MI MESA GRANDE RD	92065	CDL
RAMONA	S105481922	RAMONA BOMBING TARGET	36 MILES NE OF SAN DIEGO	92065	Cal-Sites, AWP
RAMONA	S105671606		14625 MUSSY GRADE RD. SP 27	92065	CHMIRS, CDL
RAMONA	S103947646	1X SAN DIEGO COUNTY/DHS	RAMONA HIGH SCHOOL	92065	HAZNET