



EDR® Environmental
Data Resources Inc

EDR DataMap® Environmental Atlas

**FTSE Corridor 2
San Diego, CA**

October 23, 2007

Inquiry number 02058431.1r

The Standard in Environmental Risk Information

440 Wheelers Farms Road
Milford, Connecticut 06461

Nationwide Customer Service

Telephone: 1-800-352-0050
Fax: 1-800-231-6802
Internet: www.edrnet.com

Thank you for your business.
Please contact EDR at 1-800-352-0050
with any questions or comments.

Disclaimer - Copyright and Trademark Notice

This Report contains certain information obtained from a variety of public and other sources reasonably available to Environmental Data Resources, Inc. It cannot be concluded from this Report that coverage information for the target and surrounding properties does not exist from other sources. **NO WARRANTY EXPRESSED OR IMPLIED, IS MADE WHATSOEVER IN CONNECTION WITH THIS REPORT. ENVIRONMENTAL DATA RESOURCES, INC. SPECIFICALLY DISCLAIMS THE MAKING OF ANY SUCH WARRANTIES, INCLUDING WITHOUT LIMITATION, MERCHANTABILITY OR FITNESS FOR A PARTICULAR USE OR PURPOSE. ALL RISK IS ASSUMED BY THE USER. IN NO EVENT SHALL ENVIRONMENTAL DATA RESOURCES, INC. BE LIABLE TO ANYONE, WHETHER ARISING OUT OF ERRORS OR OMISSIONS, NEGLIGENCE, ACCIDENT OR ANY OTHER CAUSE, FOR ANY LOSS OF DAMAGE, INCLUDING, WITHOUT LIMITATION, SPECIAL, INCIDENTAL, CONSEQUENTIAL, OR EXEMPLARY DAMAGES. ANY LIABILITY ON THE PART OF ENVIRONMENTAL DATA RESOURCES, INC. IS STRICTLY LIMITED TO A REFUND OF THE AMOUNT PAID FOR THIS REPORT.** Purchaser accepts this Report "AS IS". Any analyses, estimates, ratings, environmental risk levels or risk codes provided in this Report are provided for illustrative purposes only, and are not intended to provide, nor should they be interpreted as providing any facts regarding, or prediction or forecast of, any environmental risk for any property. Only a Phase I Environmental Site Assessment performed by an environmental professional can provide information regarding the environmental risk for any property. Additionally, the information provided in this Report is not to be construed as legal advice.

Copyright 2006 by Environmental Data Resources, Inc. All rights reserved. Reproduction in any media or format, in whole or in part, of any report or map of Environmental Data Resources, Inc., or its affiliates, is prohibited without prior written permission.

EDR and its logos (including Sanborn and Sanborn Map) are trademarks of Environmental Data Resources, Inc. or its affiliates. All other trademarks used herein are the property of their respective owners.

FOCUS MAP SUMMARY

<u>Database</u>	<u>Total Plotted</u>
<u>FEDERAL RECORDS</u>	
NPL	0
Proposed NPL	0
Delisted NPL	0
NPL LIENS	0
CERCLIS	0
CERC-NFRAP	0
CORRACTS	0
RCRA TSD	0
RCRA Lg. Quan. Gen.	0
RCRA Sm. Quan. Gen.	1
ERNS	1
HMIRS	0
US ENG CONTROLS	0
US INST CONTROL	0
DOD	0
FUDS	0
US BROWNFIELDS	0
CONSENT	0
ROD	0
UMTRA	0
ODI	0
TRIS	0
TSCA	0
FTTS	0
SSTS	0
DOT OPS	0
DEBRIS REGION 9	0
ICIS	0
LUCIS	0
CDL	0
RADINFO	0
LIENS 2	0
HIST FTTS	0
PADS	0
MLTS	0
MINES	0
FINDS	4
RAATS	0
<u>STATE AND LOCAL RECORDS</u>	
Hist Cal-Sites	0
CA Bond Exp. Plan	0
SCH	0
Toxic Pits	0
State Landfill	0
CA WDS	2
WMUDS/SWAT	0

FOCUS MAP SUMMARY

<u>Database</u>	<u>Total Plotted</u>
Cortese	1
SWRCY	0
LUST	1
CA FID UST	0
SLIC	0
UST	1
HIST UST	1
AST	0
LIENS	0
SWEEPS UST	1
CHMIRS	1
Notify 65	0
DEED	0
VCP	0
DRYCLEANERS	0
WIP	0
CDL	0
RESPONSE	0
HAZNET	9
EMI	2
HAULERS	0
ENVIROSTOR	0
 <u>TRIBAL RECORDS</u>	
INDIAN RESERV	1
INDIAN LUST	0
INDIAN UST	1
 <u>EDR PROPRIETARY RECORDS</u>	
Manufactured Gas Plants	0

NOTES:

Sites may be listed in more than one database

EXECUTIVE SUMMARY

TARGET PROPERTY INFORMATION

ADDRESS

SAN DIEGO, CA 92065

DATABASES WITH NO MAPPED SITES

No mapped sites were found in EDR's search of available ("reasonably ascertainable ") government records within the requested search area for the following databases:

FEDERAL RECORDS

NPL	National Priority List
Proposed NPL	Proposed National Priority List Sites
Delisted NPL	National Priority List Deletions
NPL LIENS	Federal Superfund Liens
CERCLIS	Comprehensive Environmental Response, Compensation, and Liability Information System
CERC-NFRAP	CERCLIS No Further Remedial Action Planned
CORRACTS	Corrective Action Report
RCRA-TSDF	Resource Conservation and Recovery Act Information
RCRA-LQG	Resource Conservation and Recovery Act Information
HMIRS	Hazardous Materials Information Reporting System
US ENG CONTROLS	Engineering Controls Sites List
US INST CONTROL	Sites with Institutional Controls
DOD	Department of Defense Sites
FUDS	Formerly Used Defense Sites
US BROWNFIELDS	A Listing of Brownfields Sites
CONSENT	Superfund (CERCLA) Consent Decrees
ROD	Records Of Decision
UMTRA	Uranium Mill Tailings Sites
ODI	Open Dump Inventory
TRIS	Toxic Chemical Release Inventory System
TSCA	Toxic Substances Control Act
FTTS	FIFRA/ TSCA Tracking System - FIFRA (Federal Insecticide, Fungicide, & Rodenticide Act)/TSCA (Toxic Substances Control Act)
SSTS	Section 7 Tracking Systems
DOT OPS	Incident and Accident Data
DEBRIS REGION 9	Torres Martinez Reservation Illegal Dump Site Locations
ICIS	Integrated Compliance Information System
LUCIS	Land Use Control Information System
US CDL	Clandestine Drug Labs
RADINFO	Radiation Information Database
LIENS 2	CERCLA Lien Information
HIST FTTS	FIFRA/TSCA Tracking System Administrative Case Listing
PADS	PCB Activity Database System
MLTS	Material Licensing Tracking System
MINES	Mines Master Index File

EXECUTIVE SUMMARY

RAATS..... RCRA Administrative Action Tracking System

STATE AND LOCAL RECORDS

HIST Cal-Sites..... Historical Calsites Database
CA BOND EXP. PLAN..... Bond Expenditure Plan
SCH..... School Property Evaluation Program
Toxic Pits..... Toxic Pits Cleanup Act Sites
SWF/LF..... Solid Waste Information System
WMUDS/SWAT..... Waste Management Unit Database
SWRCY..... Recycler Database
CA FID UST..... Facility Inventory Database
SLIC..... Statewide SLIC Cases
AST..... Aboveground Petroleum Storage Tank Facilities
LIENS..... Environmental Liens Listing
Notify 65..... Proposition 65 Records
DEED..... Deed Restriction Listing
VCP..... Voluntary Cleanup Program Properties
CLEANERS..... Cleaner Facilities
WIP..... Well Investigation Program Case List
CDL..... Clandestine Drug Labs
RESPONSE..... State Response Sites
HAULERS..... Registered Waste Tire Haulers Listing
ENVIROSTOR..... EnviroStor Database

TRIBAL RECORDS

INDIAN LUST..... Leaking Underground Storage Tanks on Indian Land

EDR PROPRIETARY RECORDS

Manufactured Gas Plants... EDR Proprietary Manufactured Gas Plants

SURROUNDING SITES: SEARCH RESULTS

Surrounding sites were identified.

The Map ID column refers to the Map ID-Focus Map(s) of the listed site.

Sites listed in ***bold italics*** are in multiple databases.

Unmappable (orphan) sites are not considered in the foregoing analysis.

FEDERAL RECORDS

RCRAInfo: RCRAInfo is EPA's comprehensive information system, providing access to data supporting the Resource Conservation and Recovery Act (RCRA) of 1976 and the Hazardous and Solid Waste Amendments (HSWA) of 1984. RCRAInfo replaces the data recording and reporting abilities of the Resource Conservation and Recovery Information System(RCRIS). The database includes selective information on sites which generate, transport, store, treat and/or dispose of hazardous waste as defined by the Resource Conservation and Recovery Act (RCRA). Conditionally exempt small quantity generators (CESQGs) generate less than 100 kg of hazardous waste, or less than 1 kg of acutely hazardous waste per month. Small quantity generators (SQGs)

EXECUTIVE SUMMARY

generate between 100 kg and 1,000 kg of hazardous waste per month Large quantity generators generate over 1,000 kilograms (kg) of hazardous waste, or over 1 kg of acutely hazardous waste per month. Transporters are individuals or entities that move hazardous waste from the generator offsite to a facility that can recycle, treat, store, or dispose of the waste. TSDFs treat, store, or dispose of the waste.

A review of the RCRA-SQG list, as provided by EDR, and dated 06/13/2006 has revealed that there is 1 RCRA-SQG site within the searched area.

<u>Site</u>	<u>Address</u>	<u>Map ID</u>
DUFFYS TRUCKING	12025 WILDCAT CANYON RD	10-12

ERNS: The Emergency Response Notification System records and stores information on reported releases of oil and hazardous substances. The source of this database is the U.S. EPA.

A review of the ERNS list, as provided by EDR, and dated 12/31/2006 has revealed that there is 1 ERNS site within the searched area.

<u>Site</u>	<u>Address</u>	<u>Map ID</u>
12061 WILDCAT CANYON RD	12061 WILDCAT CANYON RD	10-12

FINDS: The Facility Index System contains both facility information and "pointers" to other sources of information that contain more detail. These include: RCRIS; Permit Compliance System (PCS); Aerometric Information Retrieval System (AIRS); FATES (FIFRA [Federal Insecticide Fungicide Rodenticide Act] and TSCA Enforcement System, FTTS [FIFRA/TSCA Tracking System]; CERCLIS; DOCKET (Enforcement Docket used to manage and track information on civil judicial enforcement cases for all environmental statutes); Federal Underground Injection Control (FURS); Federal Reporting Data System (FRDS); Surface Impoundments (SIA); TSCA Chemicals in Commerce Information System (CICS); PADS; RCRA-J (medical waste transporters/disposers); TRIS; and TSCA. The source of this database is the U.S. EPA/NTIS.

A review of the FINDS list, as provided by EDR, and dated 07/19/2007 has revealed that there are 4 FINDS sites within the searched area.

<u>Site</u>	<u>Address</u>	<u>Map ID</u>
BARONA INDIAN CHARTER	1095 BARONA ROAD	8-9
DUFFYS TRUCKING	12025 WILDCAT CANYON RD	10-12
NELSON & SLOAN - LAKESIDE	14054 EL MONTE RD (PORT	13-13,14
SOUTHLAND / LAKE JENNINGS PARK	10205 LAKE JENNINGS PAR	16-13

STATE AND LOCAL RECORDS

WDS: California Water Resources Control Board - Waste Discharge System.

A review of the CA WDS list, as provided by EDR, and dated 06/19/2007 has revealed that there are 2 CA WDS sites within the searched area.

<u>Site</u>	<u>Address</u>	<u>Map ID</u>
S & S FARMS	1650 WARNOCK DRIVE	4-1
VALLEY VIEW DAIRY	1645 WARNOCK DR	4-1

EXECUTIVE SUMMARY

CORTESE: This database identifies public drinking water wells with detectable levels of contamination, hazardous substance sites selected for remedial action, sites with known toxic material identified through the abandoned site assessment program, sites with USTs having a reportable release and all solid waste disposal facilities from which there is known migration. The source is the California Environmental Protection Agency/Office of Emergency Information.

A review of the Cortese list, as provided by EDR, and dated 04/01/2001 has revealed that there is 1 Cortese site within the searched area.

<u>Site</u>	<u>Address</u>	<u>Map ID</u>
DAVID MADISON PROPERTY	1865 KEYES RD	1-2

LUST: The Leaking Underground Storage Tank Incident Reports contain an inventory of reported leaking underground storage tank incidents. The data come from the State Water Resources Control Board Leaking Underground Storage Tank Information System.

A review of the LUST list, as provided by EDR, and dated 07/10/2007 has revealed that there is 1 LUST site within the searched area.

<u>Site</u>	<u>Address</u>	<u>Map ID</u>
DAVID MADISON PROPERTY Facility Status: Case Closed	1865 KEYES RD	1-2

UST: The Underground Storage Tank database contains registered USTs. USTs are regulated under Subtitle I of the Resource Conservation and Recovery Act (RCRA). The data come from the State Water Resources Control Board's Hazardous Substance Storage Container Database.

A review of the UST list, as provided by EDR, and dated 07/10/2007 has revealed that there is 1 UST site within the searched area.

<u>Site</u>	<u>Address</u>	<u>Map ID</u>
7-ELEVEN FOOD STORE #22481	10205 LAKE JENNINGS PAR	16-13

HIST UST: Historical UST Registered Database.

A review of the HIST UST list, as provided by EDR, and dated 10/15/1990 has revealed that there is 1 HIST UST site within the searched area.

<u>Site</u>	<u>Address</u>	<u>Map ID</u>
7-ELEVEN FOOD STORE #22481	10205 LAKE JENNINGS PAR	16-13

EXECUTIVE SUMMARY

SWEEPS: Statewide Environmental Evaluation and Planning System. This underground storage tank listing was updated and maintained by a company contacted by the SWRCB in the early 1980's. The listing is no longer updated or maintained. The local agency is the contact for more information on a site on the SWEEPS list.

A review of the SWEEPS UST list, as provided by EDR, and dated 06/01/1994 has revealed that there is 1 SWEEPS UST site within the searched area.

<u>Site</u>	<u>Address</u>	<u>Map ID</u>
7-ELEVEN FOOD STORE #22481	10205 LAKE JENNINGS PAR	16-13

CHMIRS: The California Hazardous Material Incident Report System contains information on reported hazardous material incidents, i.e., accidental releases or spills. The source is the California Office of Emergency Services.

A review of the CHMIRS list, as provided by EDR, and dated 12/31/2005 has revealed that there is 1 CHMIRS site within the searched area.

<u>Site</u>	<u>Address</u>	<u>Map ID</u>
Not reported Date Completed: 07-MAR-88	WILDCAT CANYON RD / M	9-12

HAZNET: The data is extracted from the copies of hazardous waste manifests received each year by the DTSC. The annual volume of manifests is typically 700,000-1,000,000 annually, representing approximately 350,000-500,000 shipments. Data from non-California manifests & continuation sheets are not included at the present time. Data are from the manifests submitted without correction, and therefore many contain some invalid values for data elements such as generator ID, TSD ID, waste category, & disposal method. The source is the Department of Toxic Substance Control is the agency

A review of the HAZNET list, as provided by EDR, and dated 12/31/2005 has revealed that there are 9 HAZNET sites within the searched area.

<u>Site</u>	<u>Address</u>	<u>Map ID</u>
LAPOSTA BAND OF MISSION INDIAN	1064 BARONA ROAD	7-9
CPC MECHANICAL INC	13664 WILLOW ROAD	12-13
CPC MECHANICAL	13664 WILLOW RD	12-13
HANSON AGGREGATES	14054 EL MONTE RD	14-13,14
NELSON & SLOAN	14052 EL MONTE RD	14-13,14
EL CAPITAN GOLF COURSE	13950 EL MONTE RD	15-13
7-ELEVEN STORE 22481	10205 LAKE JENNINGS PAR	16-13
7-ELEVEN FOOD STORE #22481	10205 LAKE JENNINGS PAR	16-13
LAKE JENNINGS REGIONAL PARK	10108 BASS RD	17-14

Emissions Inventory Data: Toxics and criteria pollutant emissions data collected by the ARB and local air pollution agencies

A review of the EMI list, as provided by EDR, and dated 12/31/2005 has revealed that there are 2 EMI sites within the searched area.

EXECUTIVE SUMMARY

<u>Site</u>	<u>Address</u>	<u>Map ID</u>
HANSON AGGREGATES - LAKESIDE (<i>SOUTHLAND / LAKE JENNINGS PARK</i>)	14054 EL MONTE RD (PORT <i>10205 LAKE JENNINGS PAR</i>)	13-13,14 <i>16-13</i>

TRIBAL RECORDS

Indian Lands: This map layer portrays Indian administered lands of the United States that have any area equal to or greater than 640 acres.

A review of the INDIAN RESERV list, as provided by EDR, and dated 12/31/2005 has revealed that there is 1 INDIAN RESERV site within the searched area.

<u>Site</u>	<u>Address</u>	<u>Map ID</u>
BARONA RANCHERIA		0-6,8,9,10

INDIAN UST: A listing of underground storage tank locations on Indian Land.

A review of the INDIAN UST list, as provided by EDR, and dated 12/01/2006 has revealed that there is 1 INDIAN UST site within the searched area.

<u>Site</u>	<u>Address</u>	<u>Map ID</u>
BARONA GAS STATION	1054-C BARONA ROAD	6-9

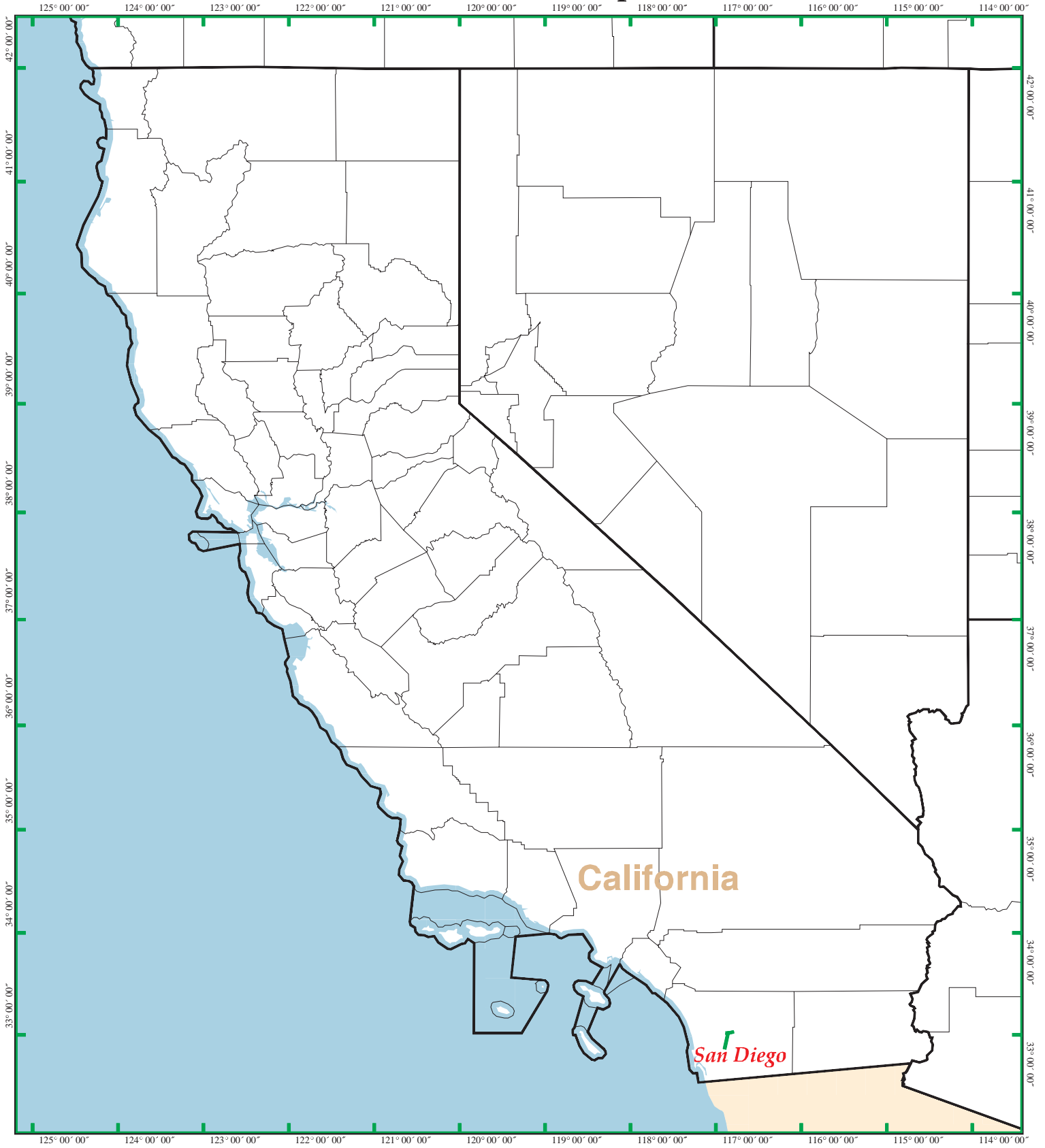
EXECUTIVE SUMMARY

Please refer to the end of the findings report for unmapped orphan sites due to poor or inadequate address information.

Section 1

Overview and Key Map

Overview Map

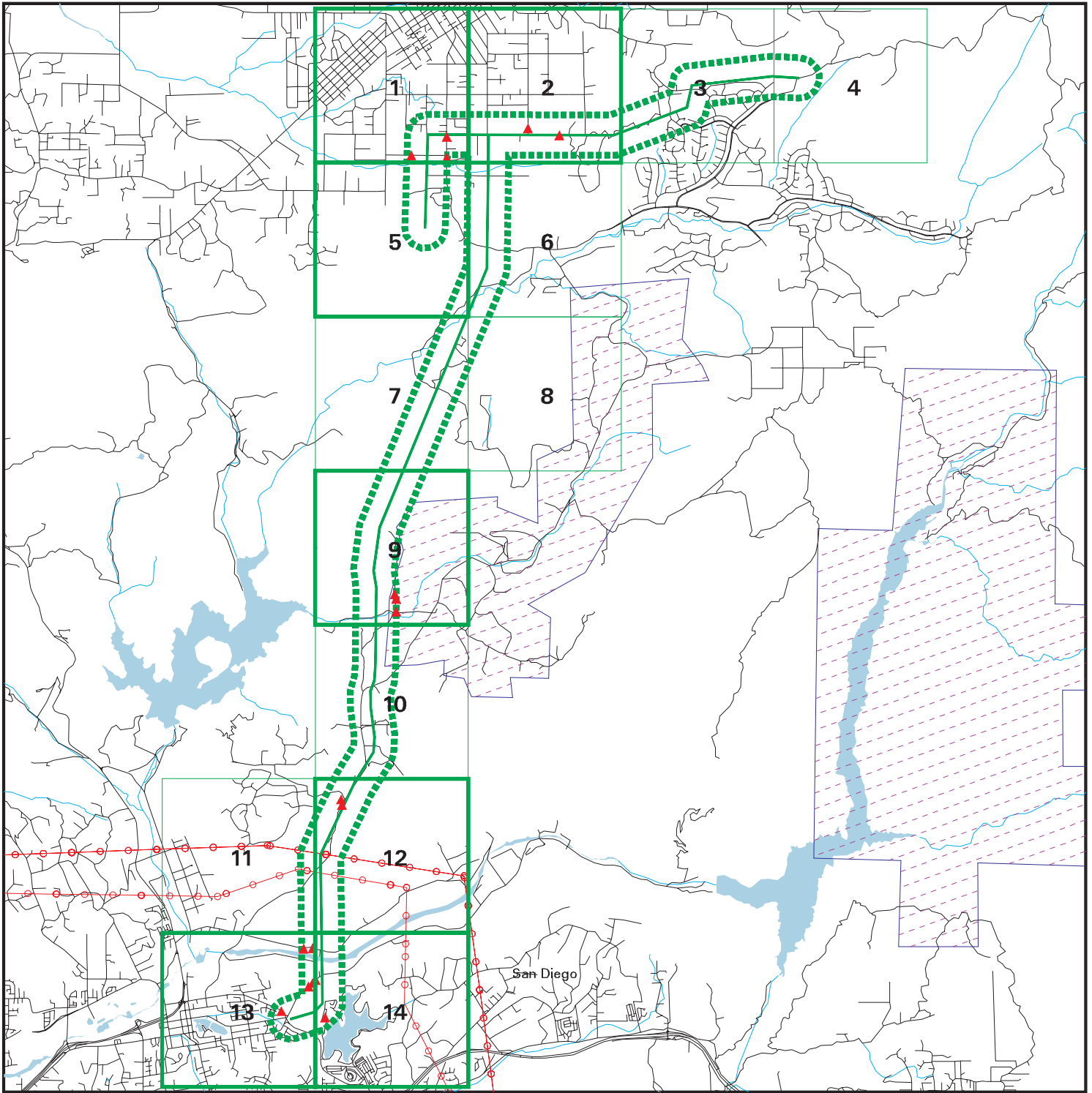


EDR DataMap® - Environmental Atlas

FTSE Corridor 2



Key Map

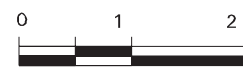


EDR DataMap® - Environmental Atlas

FTSE Corridor 2

Legend

- | | | | | |
|---------------|----------------|-------------------------|-------------------|--------------|
| Roads | Waterways | Powerlines | Water | Listed Sites |
| Major Roads | Railroads | Pipelines | Superfund Sites | |
| Contour Lines | Study Boundary | Fault Lines | Federal DOD Sites | |
| | | Indian Reservations BIA | | |

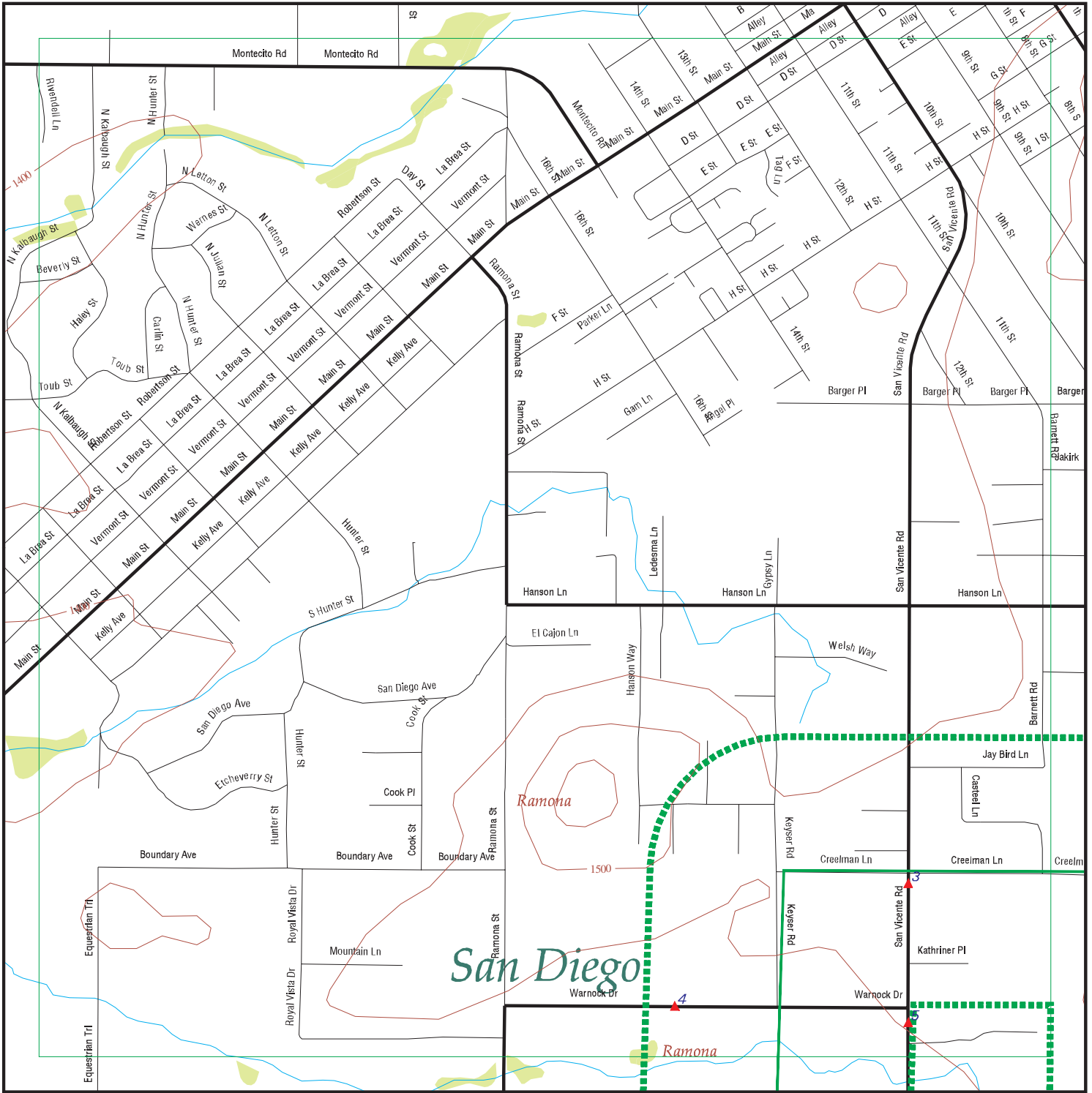


Scale in Miles

Section 2

**Focus Maps and
Findings**

Focus Map 1



EDR DataMap® - Environmental Atlas

FTSE Corridor 2

Legend

- | | | | | |
|-----------------------------|-------------------------|-------------|-------------------|--------------|
| Roads | Waterways | Powerlines | Water | Listed Sites |
| Major Roads | Railroads | Pipelines | Superfund Sites | |
| Contour Lines | Study Boundary | Fault Lines | Federal DOD Sites | |
| National Wetlands Inventory | Indian Reservations BIA | | | |



Scale in Miles

FOCUS MAP 1 SUMMARY

<u>Database</u>	<u>Total Plotted</u>
<u>FEDERAL RECORDS</u>	
NPL	0
Proposed NPL	0
Delisted NPL	0
NPL LIENS	0
CERCLIS	0
CERC-NFRAP	0
CORRACTS	0
RCRA TSD	0
RCRA Lg. Quan. Gen.	0
RCRA Sm. Quan. Gen.	0
ERNS	0
HMIRS	0
US ENG CONTROLS	0
US INST CONTROL	0
DOD	0
FUDS	0
US BROWNFIELDS	0
CONSENT	0
ROD	0
UMTRA	0
ODI	0
TRIS	0
TSCA	0
FTTS	0
SSTS	0
DOT OPS	0
DEBRIS REGION 9	0
ICIS	0
LUCIS	0
CDL	0
RADINFO	0
LIENS 2	0
HIST FTTS	0
PADS	0
MLTS	0
MINES	0
FINDS	0
RAATS	0
<u>STATE AND LOCAL RECORDS</u>	
Hist Cal-Sites	0
CA Bond Exp. Plan	0
SCH	0
Toxic Pits	0
State Landfill	0
CA WDS	2
WMUDS/SWAT	0

FOCUS MAP 1 SUMMARY

<u>Database</u>	<u>Total Plotted</u>
Cortese	0
SWRCY	0
LUST	0
CA FID UST	0
SLIC	0
UST	0
HIST UST	0
AST	0
LIENS	0
SWEEPS UST	0
CHMIRS	0
Notify 65	0
DEED	0
VCP	0
DRYCLEANERS	0
WIP	0
CDL	0
RESPONSE	0
HAZNET	0
EMI	0
HAULERS	0
ENVIROSTOR	0
 <u>TRIBAL RECORDS</u>	
INDIAN RESERV	0
INDIAN LUST	0
INDIAN UST	0
 <u>EDR PROPRIETARY RECORDS</u>	
Manufactured Gas Plants	0

NOTES:

Sites may be listed in more than one database

MAP FINDINGS
FOCUS MAP 1

Map ID	Site	Database(s)	EPA ID Number
3	RDBJ INC MANUFACTURING 1824 SAN VICENTE RD RAMONA, CA 92065	San Diego Co. HMMD	S104751939 N/A
	San Diego Co. HMMD:		
	Facility ID:	129167	
	Inactive Indicator:	Active	
	Business Code:	6HK72	
	SIC:	Not reported	
	Permit Expiration:	Not reported	
	Owner:	Not reported	
	2nd Name:	Not reported	
	Mailing Address:	P O BOX 1712	
	Mailing City,St,Zip:	RAMONA, CA 92065	
	Map Code/Business Plan on File:	Not reported	
	Corporate Code:	Not reported	
	Fire Dept District:	Not reported	
	Census Tract Number:	208	
	EPA ID:	CAL000027923	
	Gas Station:	Not reported	
	Inspection Date:	08/11/92	
	Reinspection Date:	Not reported	
	Inspector Name:	LEGACY	
	Violation Notice Issued:	Not reported	
	Facility Contact:	BOB BEASLEY	
	Delinquent Flag:	Not Delinquent	
	Last Update:	05/10/05	
	Last Delinquent Letter:	Not reported	
	Delinquent Comment:	Not reported	
	Last Letter Type:	Not reported	
	Property Owner:	KATHRINER LEO C&MARTHA REVOCAB	
	Property Address:	1824 SAN VICENTE RD	
	Property City,St,Zip:	92065	
	Tank Owner:	Not reported	
	Tank Address:	Not reported	
	Tank City,St,Zip:	Not reported	
	Business Plan Acceptance Date:	Not reported	
	Reinspection Date Y2K Compatible:	Not reported	
	Facility Phone:	619-789-3141	
	HMMD DISCLOSURE INVENTORY:		
	Item Number:	Not reported	
	Chemical Name:	Not reported	
	Case Number:	Not reported	
	Quantity Stored At One Time:	Not reported	
	Quantity Stored at One Time:	Not reported	
	Annual Quantity String:	Not reported	
	Annual Quantity String:	Not reported	
	Measurement Units:	Not reported	
	Carcinogen:	No	
	1st Hazard Category:	Not reported	
	2nd Hazard Category:	Not reported	
	HMMD UNDERGROUND TANKS:		
	Tank Number:	Not reported	
	Tank ID Number:	Not reported	
	Waste or Product:	Not reported	
	Tank Contents:	Not reported	

MAP FINDINGS
FOCUS MAP 1

Map ID Site Database(s) EPA ID Number

RDBJ INC MANUFACTURING (Continued)

S104751939

HMMD VIOLATIONS:

Inspection Date: Not reported
Waste Code: Not reported
Type of Violation: Not reported
Occurrences: Not reported
Item Number: Not reported
Violation Desc: Not reported

HMMD WASTE STREAMS:

Inspection Date: Not reported
Waste Item #: Not reported
Waste Code: Not reported
Waste Name: Not reported
Qty at Inspection: Not reported
Quantity String: Not reported
Annual Qty: Not reported
Annual Qty String: Not reported
Measurement Unit: Not reported
Treatment Method: Not reported
Storage Method: Not reported
Haz Waste Hauler: Not reported
Waste Desc: Not reported
Carcinogen: No

4

**S & S FARMS
1650 WARNOCK DRIVE
RAMONA, CA 92069**

**CA WDS S106800905
N/A**

CA WDS:

Facility ID: San Diego 000000973
Facility Type: Other - Does not fall into the category of Municipal/Domestic, Industrial, Agricultural or Solid Waste (Class I, II or III)
Facility Status: Active - Any facility with a continuous or seasonal discharge that is under Waste Discharge Requirements.
NPDES Number: CA0109371 The 1st 2 characters designate the state. The remaining 7 are assigned by the Regional Board
Subregion: 9
Facility Telephone: 7607829170
Facility Contact: Tom Salayer/Mark Bousema
Agency Name: S & S FARMS
Agency Address: 821 Carriage Drive
Agency City,St,Zip: San Marcos 92069
Agency Contact: Tom Salayer/Mark Bousema
Agency Telephone: 7607887007
Agency Type: Private
SIC Code: 213
SIC Code 2: Not reported
Primary Waste: Washwater Waste (Product washwater wastes: E.G., photo reuse wastewater, vegetable washwater)
Primary Waste Type: Designated/Influent or Solid Wastes that pose a significant threat to water quality because of their high concentrations (E.G., BOD, Hardness, TRF, Chloride). 'Manageable' hazardous wastes (E.G., inorganic salts and heavy metals) are included in this category.
Secondary Waste: Not reported
Secondary Waste Type: Not reported
Design Flow: 0

MAP FINDINGS
FOCUS MAP 1

Map ID	Site	Database(s)	EPA ID Number
--------	------	-------------	---------------

S & S FARMS (Continued)

S106800905

Baseline Flow: 0
 Reclamation: Not reported
 POTW: Not reported
 Treat To Water: Moderate Threat to Water Quality. A violation could have a major adverse impact on receiving biota, can cause aesthetic impairment to a significant human population, or render unusable a potential domestic or municipal water supply. Aesthetic impairment would include nuisance from a waste treatment facility.
 Complexity: Category C - Facilities having no waste treatment systems, such as cooling water dischargers or those who must comply through best management practices, facilities with passive waste treatment and disposal systems, such as septic systems with subsurface disposal, or dischargers having waste storage systems with land disposal such as dairy waste ponds.

4

**VALLEY VIEW DAIRY
1645 WARNOCK DR
RAMONA, CA 92065**

**San Diego Co. HMMD
CA WDS**

**S102005757
N/A**

San Diego Co. HMMD:
 Facility ID: 199413
 Inactive Indicator: Active
 Business Code: 6HKAG
 SIC: Not reported
 Permit Expiration: Not reported
 Owner: Not reported
 2nd Name: Not reported
 Mailing Address: 1645 WARNOCK DR
 Mailing City,St,Zip: RAMONA, CA 92065
 Map Code/Business Plan on File: Not reported
 Corporate Code: Not reported
 Fire Dept District: Ramona
 Census Tract Number: 208
 EPA ID: Not reported
 Gas Station: Not reported
 Inspection Date: 12/22/98
 Reinspection Date: Not reported
 Inspector Name: LEGACY
 Violation Notice Issued: Not reported
 Facility Contact: WILLIAM VANDER WOUDE
 Delinquent Flag: Not Delinquent
 Last Update: 05/10/05
 Last Delinquent Letter: Not reported
 Delinquent Comment: Not reported
 Last Letter Type: Not reported
 Property Owner: VANDERWOUDE FAMILY TRUST 10-22
 Property Address: 1645 WARNOCK DR
 Property City,St,Zip: 92065
 Tank Owner: Not reported
 Tank Address: Not reported
 Tank City,St,Zip: Not reported
 Business Plan Acceptance Date: Not reported
 Reinspection Date Y2K Compatible: Not reported
 Facility Phone: 760-767-5539
 HMMD DISCLOSURE INVENTORY:
 Item Number: DI24
 Chemical Name: DIESEL

MAP FINDINGS
FOCUS MAP 1

Map ID Site Database(s) EPA ID Number

VALLEY VIEW DAIRY (Continued)

S102005757

Case Number: 68476-34-6
Quantity Stored At One Time: Not reported
Quantity Stored at One Time: Not reported
Annual Quantity String: Not reported
Annual Quantity String: Not reported
Measurement Units: Not reported
Carcinogen: No
1st Hazard Category: FIRE
2nd Hazard Category: ACUTE

Item Number: GA25
Chemical Name: GASOLINE
Case Number: 8006-61-9
Quantity Stored At One Time: Not reported
Quantity Stored at One Time: Not reported
Annual Quantity String: Not reported
Annual Quantity String: Not reported
Measurement Units: Not reported
Carcinogen: No
1st Hazard Category: FIRE
2nd Hazard Category: ACUTE

Item Number: IO26
Chemical Name: IODINE 1% TEST DIP MASTIANIN
Case Number: 7553-56-2
Quantity Stored At One Time: Not reported
Quantity Stored at One Time: Not reported
Annual Quantity String: Not reported
Annual Quantity String: Not reported
Measurement Units: Not reported
Carcinogen: No
1st Hazard Category: ACUTE
2nd Hazard Category: Not reported

HMMD UNDERGROUND TANKS:

Tank Number: Not reported
Tank ID Number: Not reported
Waste or Product: Not reported
Tank Contents: Not reported

HMMD VIOLATIONS:

Inspection Date: Not reported
Waste Code: Not reported
Type of Violation: Not reported
Occurrences: Not reported
Item Number: Not reported
Violation Desc: Not reported

HMMD WASTE STREAMS:

Inspection Date: Not reported
Waste Item #: Not reported
Waste Code: Not reported
Waste Name: Not reported
Qty at Inspection: Not reported
Quantity String: Not reported
Annual Qty: Not reported

MAP FINDINGS
FOCUS MAP 1

Map ID Site Database(s) EPA ID Number

VALLEY VIEW DAIRY (Continued)

S102005757

Annual Qty String: Not reported
 Measurement Unit: Not reported
 Treatment Method: Not reported
 Storage Method: Not reported
 Haz Waste Hauler: Not reported
 Waste Desc: Not reported
 Carcinogen: No

CA WDS:

Facility ID: San Diego 000000197
 Facility Type: Agricultural - Facility that treats and/or disposes of the wastes associated with confined and concentrated animal feeding, confined animal feeding, confined animal holding, confined and concentrated aquatic animal production facilities, and aquaculture. the treatment and/or disposal of agricultural return water is included in this category.
 Facility Status: Active - Any facility with a continuous or seasonal discharge that is under Waste Discharge Requirements.
 NPDES Number: Not reported
 Subregion: 9
 Facility Telephone: Not reported
 Facility Contact: WILLIAM VANDER WOUDE
 Agency Name: VANDER WOUDE WILLIAM
 Agency Address: 1645 WARNOCK DR
 Agency City,St,Zip: RAMONA 92065
 Agency Contact: WILLIAM VANDER WOUDE
 Agency Telephone: Not reported
 Agency Type: Private
 SIC Code: 241
 SIC Code 2: Not reported
 Primary Waste: Washwater Waste (Product washwater wastes: E.G., photo reuse wastewater, vegetable washwater)
 Primary Waste Type: Designated/Influent or Solid Wastes that pose a significant threat to water quality because of their high concentrations (E.G., BOD, Hardness, TRF, Chloride). 'Manageable' hazardous wastes (E.G., inorganic salts and heavy metals) are included in this category.
 Secondary Waste: Solid Wastes
 Secondary Waste Type: Designated/Influent or Solid Wastes that pose a significant threat to water quality because of their high concentrations (E.G., BOD, Hardness, TRF, Chloride). 'Manageable' hazardous wastes (E.G., inorganic salts and heavy metals) are included in this category.
 Design Flow: 0
 Baseline Flow: 0
 Reclamation: No reclamation requirements associated with this facility.
 POTW: The facility is not a POTW.
 Treat To Water: Moderate Threat to Water Quality. A violation could have a major adverse impact on receiving biota, can cause aesthetic impairment to a significant human population, or render unusable a potential domestic or municipal water supply. Awsthetic impairment would include nuisance from a waste treatment facility.
 Complexity: Category C - Facilities having no waste treatment systems, such as cooling water dischargers or thosewho must comply through best management practices, facilities with passive waste treatment and disposal systems, such as septic systems with subsurface disposal, or dischargers having waste storage systems with land disposal such as dairy waste ponds.

MAP FINDINGS
FOCUS MAP 1

Map ID	Site	Database(s)	EPA ID Number
5	E&E TRANSPORTATION INC 2120 SAN VICENTE RD RAMONA, CA 92065	San Diego Co. HMMD	S104752461 N/A
	San Diego Co. HMMD:		
	Facility ID:	130387	
	Inactive Indicator:	Active	
	Business Code:	6HK26	
	SIC:	Not reported	
	Permit Expiration:	Not reported	
	Owner:	Not reported	
	2nd Name:	Not reported	
	Mailing Address:	P O BOX 2328	
	Mailing City,St,Zip:	RAMONA,, CA 92065	
	Map Code/Business Plan on File:	Not reported	
	Corporate Code:	Not reported	
	Fire Dept District:	Ramona	
	Census Tract Number:	208	
	EPA ID:	CAL000058460	
	Gas Station:	Not reported	
	Inspection Date:	07/25/03	
	Reinspection Date:	Not reported	
	Inspector Name:	EPAREDES	
	Violation Notice Issued:	Not reported	
	Facility Contact:	ERIC MURPHY	
	Delinquent Flag:	Not Delinquent	
	Last Update:	05/10/05	
	Last Delinquent Letter:	Not reported	
	Delinquent Comment:	Not reported	
	Last Letter Type:	Not reported	
	Property Owner:	MURPHY FAMILY TRUST B 03-15-82	
	Property Address:	C/O ERIC J MURPHY	
	Property City,St,Zip:	92024	
	Tank Owner:	Not reported	
	Tank Address:	Not reported	
	Tank City,St,Zip:	Not reported	
	Business Plan Acceptance Date:	Not reported	
	Reinspection Date Y2K Compatible:	Not reported	
	Facility Phone:	760-789-6109	
	HMMD DISCLOSURE INVENTORY:		
	Item Number:	Not reported	
	Chemical Name:	Not reported	
	Case Number:	Not reported	
	Quantity Stored At One Time:	Not reported	
	Quantity Stored at One Time:	Not reported	
	Annual Quantity String:	Not reported	
	Annual Quantity String:	Not reported	
	Measurement Units:	Not reported	
	Carcinogen:	No	
	1st Hazard Category:	Not reported	
	2nd Hazard Category:	Not reported	
	HMMD UNDERGROUND TANKS:		
	Tank Number:	Not reported	
	Tank ID Number:	Not reported	
	Waste or Product:	Not reported	
	Tank Contents:	Not reported	

MAP FINDINGS
FOCUS MAP 1

Map ID	Site	Database(s)	EPA ID Number
--------	------	-------------	---------------

E&E TRANSPORTATION INC (Continued)

S104752461

HMMD VIOLATIONS:

Inspection Date: 04/06/00
 Waste Code: Not reported
 Type of Violation: 6HV0215
 Occurrences: Not reported
 Item Number: 4198
 Violation Desc: OIL FILTERS IMPROPERLY MANAGED

Inspection Date: 08/09/01
 Waste Code: Not reported
 Type of Violation: 6HV0209
 Occurrences: Not reported
 Item Number: 8422
 Violation Desc: WASTE ONSITE >90/180/270 DAYS

Inspection Date: 08/09/01
 Waste Code: Not reported
 Type of Violation: 6HV0215
 Occurrences: Not reported
 Item Number: 8423
 Violation Desc: OIL FILTERS IMPROPERLY MANAGED

HMMD WASTE STREAMS:

Inspection Date: Not reported
 Waste Item #: Not reported
 Waste Code: Not reported
 Waste Name: Not reported
 Qnty at Inspection: Not reported
 Quantity String: Not reported
 Annual Qty: Not reported
 Annual Qty String: Not reported
 Measurement Unit: Not reported
 Treatment Method: Not reported
 Storage Method: Not reported
 Haz Waste Hauler: Not reported
 Waste Desc: Not reported
 Carcinogen: No

Facility ID: 204824
 Inactive Indicator: Active
 Business Code: 6HK26
 SIC: Not reported
 Permit Expiration: Not reported
 Owner: Not reported
 2nd Name: ATTN: E YOLANDA JIMENEZ
 Mailing Address: PO BOX 2328
 Mailing City, St, Zip: RAMONA, CA 92065
 Map Code/Business Plan on File: Not reported
 Corporate Code: Not reported
 Fire Dept District: Ramona
 Census Tract Number: 208
 EPA ID: CAT000613976
 Gas Station: Not reported
 Inspection Date: 02/14/05
 Reinspection Date: Not reported

MAP FINDINGS
FOCUS MAP 1

Map ID Site Database(s) EPA ID Number

E&E TRANSPORTATION INC (Continued)

S104752461

Inspector Name: SANDERSO
Violation Notice Issued: Not reported
Facility Contact: JOSE JIMENEZ
Delinquent Flag: Not Delinquent
Last Update: 05/10/05
Last Delinquent Letter: Not reported
Delinquent Comment: Not reported
Last Letter Type: Not reported
Property Owner: MURPHY FAMILY TRUST B 03-15-82
Property Address: C/O ERIC J MURPHY
Property City,St,Zip: 92024
Tank Owner: Not reported
Tank Address: Not reported
Tank City,St,Zip: Not reported
Business Plan Acceptance Date: Not reported
Reinspection Date Y2K Compatible: 08/14/06
Facility Phone: 760-789-6109

HMMD DISCLOSURE INVENTORY:

Item Number: Not reported
Chemical Name: Not reported
Case Number: Not reported
Quantity Stored At One Time: Not reported
Quantity Stored at One Time: Not reported
Annual Quantity String: Not reported
Annual Quantity String: Not reported
Measurement Units: Not reported
Carcinogen: No
1st Hazard Category: Not reported
2nd Hazard Category: Not reported

HMMD UNDERGROUND TANKS:

Tank Number: Not reported
Tank ID Number: Not reported
Waste or Product: Not reported
Tank Contents: Not reported

HMMD VIOLATIONS:

Inspection Date: Not reported
Waste Code: Not reported
Type of Violation: Not reported
Occurrences: Not reported
Item Number: Not reported
Violation Desc: Not reported

HMMD WASTE STREAMS:

Inspection Date: 02/14/05
Waste Item #: 213
Waste Code: 213
Waste Name: HYDROCARBON SOLVENTS
Qty at Inspection: 1
Quantity String: 1
Annual Qty: 65
Annual Qty String: 65
Measurement Unit: GAL
Treatment Method: 001 RECYCLE

MAP FINDINGS
FOCUS MAP 1

Map ID Site Database(s) EPA ID Number

E&E TRANSPORTATION INC (Continued)

S104752461

Storage Method: PROCESSING EQUIPMENT
Haz Waste Hauler: 1406 SAFETY KLEEN
Waste Desc: PARTS WASHER
Carcinogen: No

Inspection Date: 02/14/05
Waste Item #: 221
Waste Code: 221
Waste Name: WASTE OIL & MIXED OI
Qnty at Inspection: 1
Quantity String: 1
Annual Qty: 165
Annual Qty String: 165
Measurement Unit: GAL
Treatment Method: 001 RECYCLE
Storage Method: METAL DRUM
Haz Waste Hauler: 0015 ASBURY ENVIR. SERVIC
Waste Desc: WASTE OIL
Carcinogen: No

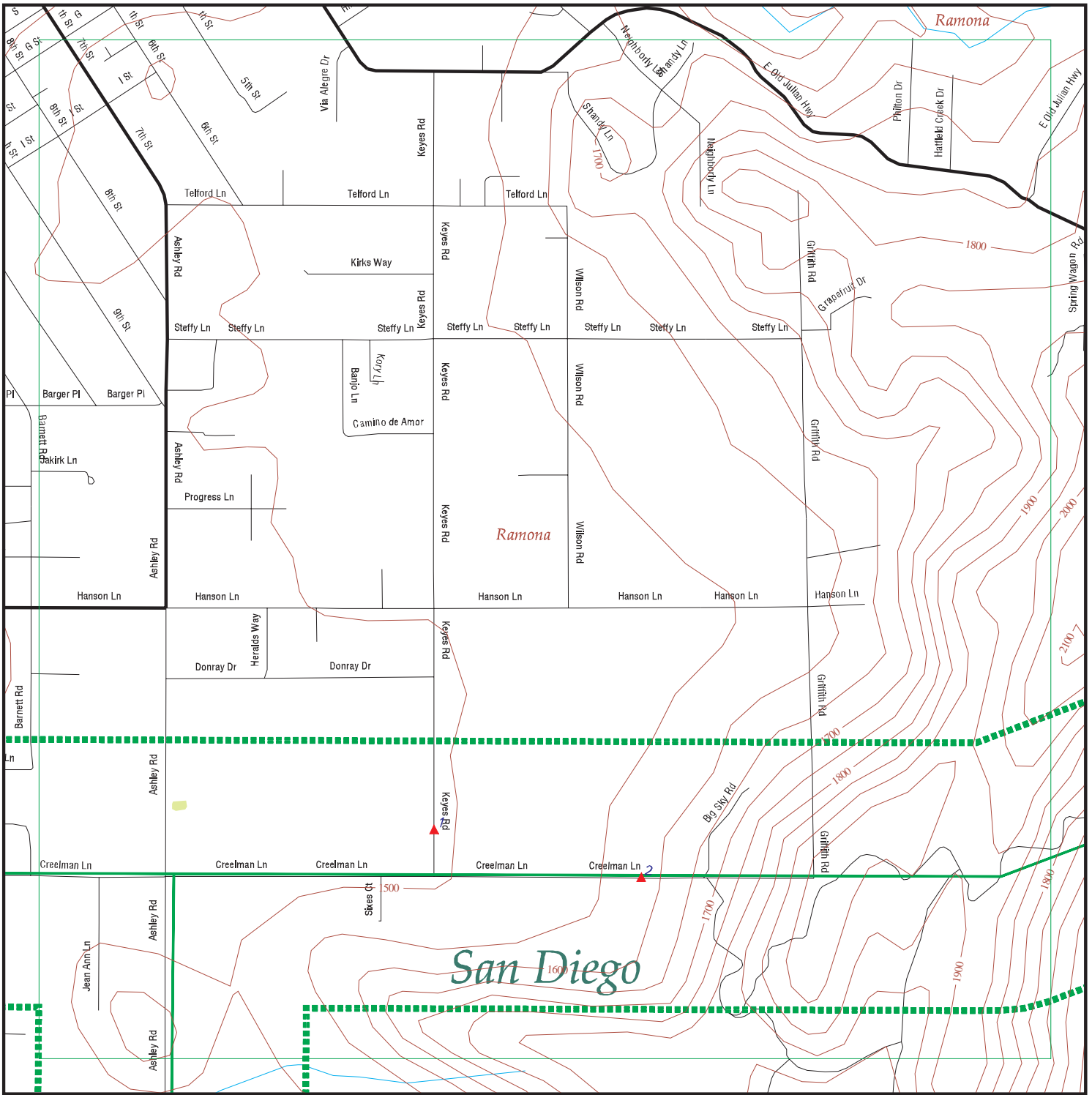
Inspection Date: 02/14/05
Waste Item #: 444
Waste Code: 444
Waste Name: USED BATTERIES
Qnty at Inspection: 10
Quantity String: 10
Annual Qty: 100
Annual Qty String: 100
Measurement Unit: LBS
Treatment Method: 444 BATTERIES RECYCL
Storage Method: BOX
Haz Waste Hauler: 9997 UNREGISTERED HAZ WST
Waste Desc: Not reported
Carcinogen: No

Inspection Date: 02/14/05
Waste Item #: 888
Waste Code: 888
Waste Name: USED OIL FILTERS
Qnty at Inspection: 300
Quantity String: 300
Annual Qty: 100
Annual Qty String: 100
Measurement Unit: LBS
Treatment Method: 888 FILTERS/METAL RE
Storage Method: METAL DRUM
Haz Waste Hauler: 9997 UNREGISTERED HAZ WST
Waste Desc: SPENT OIL FILTERS
Carcinogen: No

FOCUS MAP 1 ORPHAN SUMMARY

City	EDR ID	Site Name	Site Address	Zip	Database(s)
JULIAN	S106070107	RAMONA EGG ENT./SYLVESTER INT.	941 OLD JULIAN HWY	92065	San Diego Co. HMMD
RAMONA	S106065798	VACANT LOT	14TH	92065	San Diego Co. HMMD
RAMONA	S106061757	RAMONA FOREST FIRE STATION	16310 HWY 67	92065	San Diego Co. HMMD
RAMONA	S106061758	LEMURIAN FELLOWSHIP	17201 HWY 67	92065	San Diego Co. HMMD
RAMONA	S106062229	ROBERT C WADE	16707 HWY 67	92065	San Diego Co. HMMD
RAMONA	S106061759	GOLDEN EAGLE FARM	27236 HWY 78	92065	San Diego Co. HMMD
RAMONA	S106061760	WITCH CREEK FOREST FIRE STATIO	27330 HWY 78	92065	San Diego Co. HMMD
RAMONA	S106061762	TULLOCH RANCH	28223 HWY 78	92065	San Diego Co. HMMD
RAMONA	S106061864	O.A. CUMMING	28368 HWY 78	92065	HAZNET, San Diego Co. HMMD
RAMONA	S106062230	HI-WAY MARKET, L.L.C.	741 HWY 78	92065	San Diego Co. HMMD
RAMONA	S106062749	ANDERSON TRUCK AND MATERIALS	209 HWY 78	92065	San Diego Co. HMMD
RAMONA	S106062775	ACE RENTAL & REPAIR, INC	663 HWY 78	92065	San Diego Co. HMMD
RAMONA	S106070099	PINE HILL EGG RANCH	25818 HWY 78	92065	San Diego Co. HMMD
RAMONA	S107538765		HIGHWAY 78	92065	CDL
RAMONA	S108210605	JOSE GUTIERREZ	28567 HIGHWAY 78	92065	HAZNET
RAMONA	S105082681	OAK CREEK CONSTRUCTION COMPANY INC	SE CORNER 14TH ST / H STREET	92065	HAZNET
RAMONA	S103617969	RAMONA SAN VICENTEWATER REUSE	END OF CREELMAN LANE	92065	CA WDS
RAMONA	S107538775		HILLS OF RAMONA NEAR CITY OF RAMONA	92065	CDL
RAMONA	S106070147	GOLDEN EAGLE FARM	27236 E HWY 78	92065	San Diego Co. HMMD
RAMONA	S106093335	DEL SOL CYCLES INC	2330 MAIN ST UNIT C	92065	HAZNET
RAMONA	S106927725	JANET REEDY	1015 MAIN ST 1783	92065	SWEEPS UST
RAMONA	S108199481	BORN AGAIN RESTORATION	1743 MAIN STE C	92065	HAZNET
RAMONA	S108207904	GLENNS AUTOMOTIVE	2344 MAIN ST STE 3	92065	HAZNET
RAMONA	S108213359	MARY K FLETCHER FAMILY DENTISTRY	1721 MAIN ST STE 111	92065	HAZNET
RAMONA	S108541094	MOUNTAIN VALLEY POWER SPORT	2344 MAIN ST STE 1	92065	CLEANERS
RAMONA	S105481922	RAMONA BOMBING TARGET	36 MILES NE OF SAN DIEGO	92065	ENVIROSTOR, HIST Cal-Sites
RAMONA	S105671606		14625 MUSSY GRADE RD	92065	CHMIRS, CDL
RAMONA	S103947646	1X SAN DIEGO COUNTY/DHS	RAMONA HIGH SCHOOL	92065	HAZNET
RAMONA	S103986261	SAN DIEGO COUNTY H H M PROGRAM	RAMONA HIGH SCHOOL	92065	HAZNET
RAMONA	S103986262	SAN DIEGO COUNTY HOUSEHOLD HAZMAT PROG	RAMONA HIGH SCHOOL	92065	HAZNET
RAMONA	S105255726	SAN VICENTE TREATMENT PLANT	SAN VICENTE RD	92065	CA WDS
RAMONA	U001572116	JAMES M BARNETT	SAN VICENTE RD.	92065	HIST UST
RAMONA	S107540822		SUTHERLAND DAM ROAD NEAR HIGHWAY 78	92065	CDL
SAN DIEGO	U001572136	TEXACO	1210 MAIN / TWELFTH	92065	HIST UST

Focus Map 2



EDR DataMap® - Environmental Atlas

FTSE Corridor 2

Legend

- | | | | | |
|-----------------------------|-------------------------|-------------|-------------------|--------------|
| Roads | Waterways | Powerlines | Water | Listed Sites |
| Major Roads | Railroads | Pipelines | Superfund Sites | |
| Contour Lines | Study Boundary | Fault Lines | Federal DOD Sites | |
| National Wetlands Inventory | Indian Reservations BIA | | | |



Scale in Miles

FOCUS MAP 2 SUMMARY

<u>Database</u>	<u>Total Plotted</u>
<u>FEDERAL RECORDS</u>	
NPL	0
Proposed NPL	0
Delisted NPL	0
NPL LIENS	0
CERCLIS	0
CERC-NFRAP	0
CORRACTS	0
RCRA TSD	0
RCRA Lg. Quan. Gen.	0
RCRA Sm. Quan. Gen.	0
ERNS	0
HMIRS	0
US ENG CONTROLS	0
US INST CONTROL	0
DOD	0
FUDS	0
US BROWNFIELDS	0
CONSENT	0
ROD	0
UMTRA	0
ODI	0
TRIS	0
TSCA	0
FTTS	0
SSTS	0
DOT OPS	0
DEBRIS REGION 9	0
ICIS	0
LUCIS	0
CDL	0
RADINFO	0
LIENS 2	0
HIST FTTS	0
PADS	0
MLTS	0
MINES	0
FINDS	0
RAATS	0
<u>STATE AND LOCAL RECORDS</u>	
Hist Cal-Sites	0
CA Bond Exp. Plan	0
SCH	0
Toxic Pits	0
State Landfill	0
CA WDS	0
WMUDS/SWAT	0

FOCUS MAP 2 SUMMARY

<u>Database</u>	<u>Total Plotted</u>
Cortese	1
SWRCY	0
LUST	1
CA FID UST	0
SLIC	0
UST	0
HIST UST	0
AST	0
LIENS	0
SWEEPS UST	0
CHMIRS	0
Notify 65	0
DEED	0
VCP	0
DRYCLEANERS	0
WIP	0
CDL	0
RESPONSE	0
HAZNET	0
EMI	0
HAULERS	0
ENVIROSTOR	0
 <u>TRIBAL RECORDS</u>	
INDIAN RESERV	0
INDIAN LUST	0
INDIAN UST	0
 <u>EDR PROPRIETARY RECORDS</u>	
Manufactured Gas Plants	0

NOTES:

Sites may be listed in more than one database

MAP FINDINGS
FOCUS MAP 2

Map ID	Site	Database(s)	EPA ID Number
1	DAVID MADISON PROPERTY 1865 KEYES RD RAMONA, CA 92065	LUST Cortese San Diego Co. HMMD SAN DIEGO CO. SAM	S100734793 N/A
	LUST: Region: STATE Case Type: Soil only Cross Street: Not reported Enf Type: Not reported Funding: Not reported How Discovered: Not reported How Stopped: Not reported Leak Cause: Not reported Leak Source: Not reported Global Id: T0607302260 Stop Date: 1989-06-22 00:00:00 Confirm Leak: Not reported Workplan: Not reported Prelim Assess: Not reported Pollution Char: Not reported Remed Plan: Not reported Remed Action: Not reported Monitoring: Not reported Close Date: 1989-07-06 00:00:00 Discover Date: 1989-06-22 00:00:00 Enforcement Dt: Not reported Release Date: 1989-06-22 00:00:00 Review Date: Not reported Enter Date: Not reported MTBE Date: Not reported GW Qualifier: Not reported Soil Qualifier: Not reported Max MTBE GW ppb: Not reported Max MTBE Soil ppb: Not reported County: 37 Org Name: Not reported Reg Board: San Diego Region Status: Case Closed Chemical: Gasoline Contact Person: Not reported Responsible Party: Not reported RP Address: Not reported Interim: Not reported Oversight Prgm: LOCNL MTBE Class: * MTBE Conc: 0 MTBE Fuel: 1 MTBE Tested: Site NOT Tested for MTBE.Includes Unknown and Not Analyzed. Staff: UNA Staff Initials: LB Lead Agency: Local Agency Local Agency: 37000L Hydr Basin #: 905.41 Beneficial: MUN,AGR,IND,PROC,REC-1,REC-2,WARM,WILD Priority: 7 Cleanup Fund Id: Not reported Work Suspended: Not reported Local Case #: H29238-001		

MAP FINDINGS
FOCUS MAP 2

Map ID Site Database(s) EPA ID Number

DAVID MADISON PROPERTY (Continued)

S100734793

Case Number: 9UT3494
Qty Leaked: Not reported
Abate Method: Not reported
Operator: Not reported
Water System Name: Not reported
Well Name: Not reported
Distance To Lust: 0
Waste Discharge Global ID: Not reported
Waste Disch Assigned Name: Not reported
Summary: Not reported

LUST:

Region: 9
Case Number: 9UT3494
Local Agency: San Diego
Substance: Gasoline
Qty Leaked: 0
Date Found: 06/22/1989
How Found: Not reported
Date Stopped: 06/22/1989
How Stopped: Not reported
Source: Not reported
Cause: Not reported
Lead Agency: Local Agency
Case Type: Soil only
Status: Case Closed
Abate Method: Not reported
Confirm Date: / /
Submit Workplan: Not reported
Prelim Assess: / /
Desc Pollution: Not reported
Remed Plan: / /
Remed Action: Not reported
Began Monitor: Not reported
Enforce Type: Not reported
Enforce Date: Not reported
Closed Date: 7/6/89
Pilot Program: LOP
Local Case: H29238-001
Basin Number: 905.41
Gwater Depth: Not reported
Beneficial Use: Municipal groundwater use
NPDES Number: Not reported
priority: 3
File Dispn: Administratively opened on database, however no file physically exists
Release Date: 06/22/1989
Interim Remedial Actions: Not reported
Cleanup and Abatement order Number: Not reported
Waste Discharge Requirement Number: Not reported

Cortese:

Region: CORTESE
Facility Addr2: 1865 KEYES RD

San Diego Co. HMMD:

Facility ID: 129238

MAP FINDINGS
FOCUS MAP 2

Map ID Site Database(s) EPA ID Number

DAVID MADISON PROPERTY (Continued)

S100734793

Inactive Indicator: Active
 Business Code: Not reported
 SIC: Not reported
 Permit Expiration: Not reported
 Owner: Not reported
 2nd Name: Not reported
 Mailing Address: 1865 KEYES RD
 Mailing City,St,Zip: RAMONA, CA 92065
 Map Code/Business Plan on File: Not reported
 Corporate Code: Not reported
 Fire Dept District: Not reported
 Census Tract Number: 208
 EPA ID: Not reported
 Gas Station: Not reported
 Inspection Date: Not reported
 Reinspection Date: Not reported
 Inspector Name: Not reported
 Violation Notice Issued: Not reported
 Facility Contact: DAVID MADISON
 Delinquent Flag: Not Delinquent
 Last Update: 05/10/05
 Last Delinquent Letter: Not reported
 Delinquent Comment: Not reported
 Last Letter Type: Not reported
 Property Owner: PENTIS ALFRED L&MARY A C
 Property Address: 1836 KEYES RD
 Property City,St,Zip: 92065
 Tank Owner: Not reported
 Tank Address: Not reported
 Tank City,St,Zip: Not reported
 Business Plan Acceptance Date: Not reported
 Reinspection Date Y2K Compatible: Not reported
 Facility Phone: Not reported

HMMD DISCLOSURE INVENTORY:

Item Number: Not reported
 Chemical Name: Not reported
 Case Number: Not reported
 Quantity Stored At One Time: Not reported
 Quantity Stored at One Time: Not reported
 Annual Quantity String: Not reported
 Annual Quantity String: Not reported
 Measurement Units: Not reported
 Carcinogen: No
 1st Hazard Category: Not reported
 2nd Hazard Category: Not reported

HMMD UNDERGROUND TANKS:

Tank Number: T001
 Tank ID Number: 1
 Waste or Product: Not reported
 Tank Contents: DIESEL

HMMD VIOLATIONS:

Inspection Date: Not reported
 Waste Code: Not reported
 Type of Violation: Not reported

MAP FINDINGS
FOCUS MAP 2

Map ID	Site	Database(s)	EPA ID Number
--------	------	-------------	---------------

DAVID MADISON PROPERTY (Continued)

S100734793

Occurrences: Not reported
Item Number: Not reported
Violation Desc: Not reported

HMMD WASTE STREAMS:

Inspection Date: Not reported
Waste Item #: Not reported
Waste Code: Not reported
Waste Name: Not reported
Qty at Inspection: Not reported
Quantity String: Not reported
Annual Qty: Not reported
Annual Qty String: Not reported
Measurement Unit: Not reported
Treatment Method: Not reported
Storage Method: Not reported
Haz Waste Hauler: Not reported
Waste Desc: Not reported
Carcinogen: No

Facility ID: 199008
Inactive Indicator: Active
Business Code: 6HKAG
SIC: Not reported
Permit Expiration: Not reported
Owner: Not reported
2nd Name: Not reported
Mailing Address: 1865 KEYES RD
Mailing City,St,Zip: RAMONA, CA 92065
Map Code/Business Plan on File: Not reported
Corporate Code: Not reported
Fire Dept District: Not reported
Census Tract Number: 208
EPA ID: Not reported
Gas Station: Not reported
Inspection Date: 12/23/94
Reinspection Date: Not reported
Inspector Name: LEGACY
Violation Notice Issued: Not reported
Facility Contact: DAVID R MADISON
Delinquent Flag: Not Delinquent
Last Update: 05/10/05
Last Delinquent Letter: Not reported
Delinquent Comment: Not reported
Last Letter Type: Not reported
Property Owner: MADISON DAVID R&KAREN E
Property Address: 1865 KEYES RD
Property City,St,Zip: 92065
Tank Owner: Not reported
Tank Address: Not reported
Tank City,St,Zip: Not reported
Business Plan Acceptance Date: Not reported
Reinspection Date Y2K Compatible: Not reported
Facility Phone: 619-579-2424

HMMD DISCLOSURE INVENTORY:

MAP FINDINGS
FOCUS MAP 2

Map ID Site Database(s) EPA ID Number

DAVID MADISON PROPERTY (Continued)

S100734793

Item Number: Not reported
Chemical Name: Not reported
Case Number: Not reported
Quantity Stored At One Time: Not reported
Quantity Stored at One Time: Not reported
Annual Quantity String: Not reported
Annual Quantity String: Not reported
Measurement Units: Not reported
Carcinogen: No
1st Hazard Category: Not reported
2nd Hazard Category: Not reported

HMMD UNDERGROUND TANKS:

Tank Number: Not reported
Tank ID Number: Not reported
Waste or Product: Not reported
Tank Contents: Not reported

HMMD VIOLATIONS:

Inspection Date: Not reported
Waste Code: Not reported
Type of Violation: Not reported
Occurrences: Not reported
Item Number: Not reported
Violation Desc: Not reported

HMMD WASTE STREAMS:

Inspection Date: Not reported
Waste Item #: Not reported
Waste Code: Not reported
Waste Name: Not reported
Qty at Inspection: Not reported
Quantity String: Not reported
Annual Qty: Not reported
Annual Qty String: Not reported
Measurement Unit: Not reported
Treatment Method: Not reported
Storage Method: Not reported
Haz Waste Hauler: Not reported
Waste Desc: Not reported
Carcinogen: No

SAN DIEGO CO. SAM:

Case Number: H29238-001
Agency: DEH Site Assessment & Mitigation
Funding: Non Billable
FType: Soils Only
FStatus: Closed Case
Date: 7/6/1989
Begandt: 6/22/1989

MAP FINDINGS
FOCUS MAP 2

Map ID	Site	Database(s)	EPA ID Number
2	BROUWER POULTRY 275 CREELMAN LN RAMONA, CA 92065	San Diego Co. HMMD	S104761240 N/A
	San Diego Co. HMMD:		
	Facility ID:	199186	
	Inactive Indicator:	Active	
	Business Code:	6HKAG	
	SIC:	Not reported	
	Permit Expiration:	Not reported	
	Owner:	Not reported	
	2nd Name:	BROUWER POULTRY	
	Mailing Address:	52971 KAYWOOD WAY	
	Mailing City, St, Zip:	ESCONDIDO, CA 92026	
	Map Code/Business Plan on File:	Not reported	
	Corporate Code:	Not reported	
	Fire Dept District:	Ramona	
	Census Tract Number:	208	
	EPA ID:	Not reported	
	Gas Station:	Not reported	
	Inspection Date:	01/07/04	
	Reinspection Date:	Not reported	
	Inspector Name:	BSHIPLEY	
	Violation Notice Issued:	Not reported	
	Facility Contact:	JACOBUS BROUWER	
	Delinquent Flag:	Not Delinquent	
	Last Update:	05/10/05	
	Last Delinquent Letter:	Not reported	
	Delinquent Comment:	Not reported	
	Last Letter Type:	Not reported	
	Property Owner:	BROUWER FAMILY TRUST 04-13-04	
	Property Address:	25971 KAYWOOD WAY	
	Property City, St, Zip:	92026	
	Tank Owner:	Not reported	
	Tank Address:	Not reported	
	Tank City, St, Zip:	Not reported	
	Business Plan Acceptance Date:	Not reported	
	Reinspection Date Y2K Compatible:	01/07/07	
	Facility Phone:	760-839-0249	
	HMMD DISCLOSURE INVENTORY:		
	Item Number:	PR46	
	Chemical Name:	PROPANE	
	Case Number:	74-98-6	
	Quantity Stored At One Time:	Not reported	
	Quantity Stored at One Time:	Not reported	
	Annual Quantity String:	Not reported	
	Annual Quantity String:	Not reported	
	Measurement Units:	Not reported	
	Carcinogen:	No	
	1st Hazard Category:	FIRE	
	2nd Hazard Category:	PRESSURE R	
	HMMD UNDERGROUND TANKS:		
	Tank Number:	Not reported	
	Tank ID Number:	Not reported	
	Waste or Product:	Not reported	
	Tank Contents:	Not reported	

MAP FINDINGS
FOCUS MAP 2

Map ID Site Database(s) EPA ID Number

BROUWER POULTRY (Continued)

S104761240

HMMD VIOLATIONS:

Inspection Date: Not reported
Waste Code: Not reported
Type of Violation: Not reported
Occurrences: Not reported
Item Number: Not reported
Violation Desc: Not reported

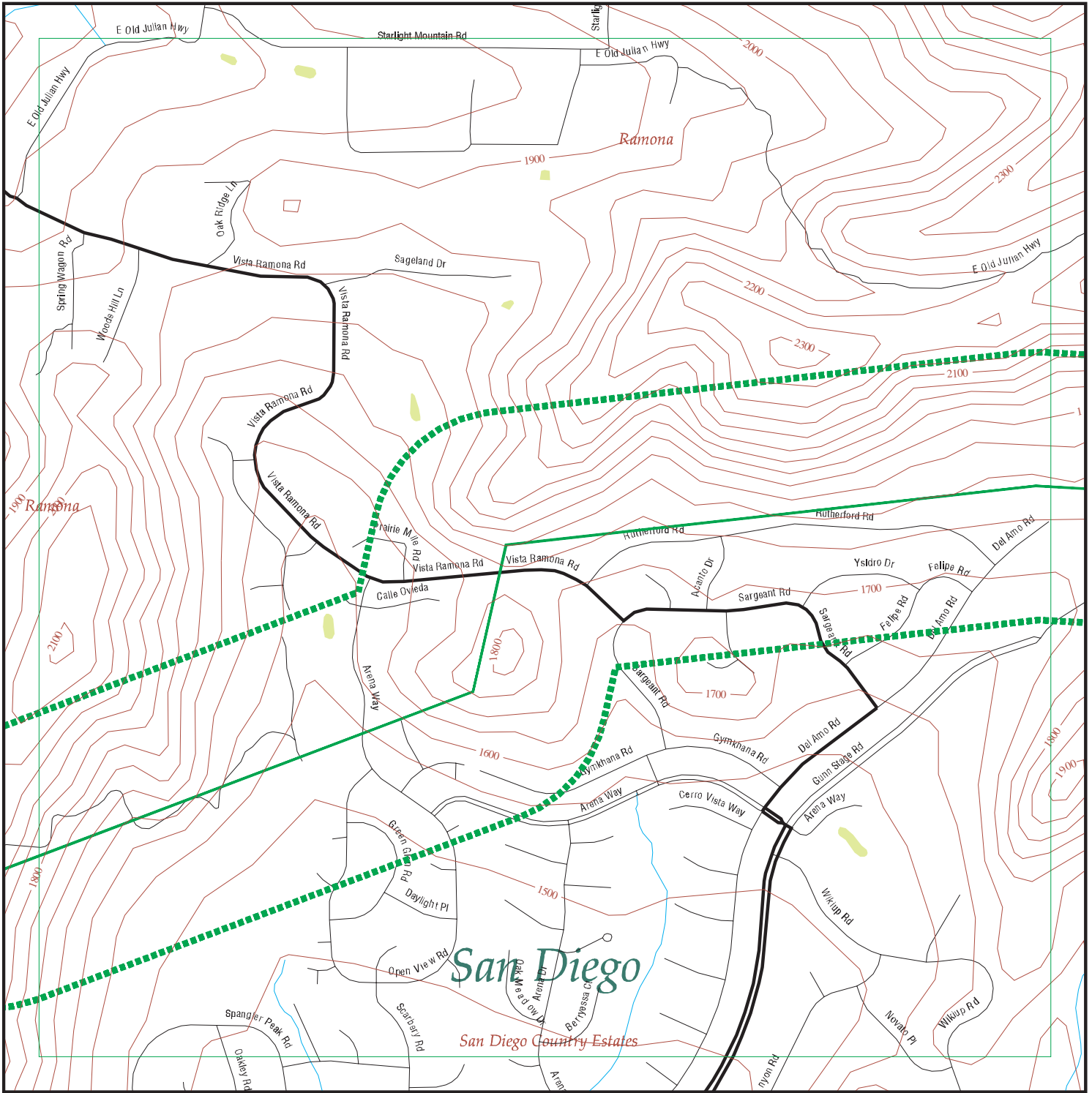
HMMD WASTE STREAMS:

Inspection Date: Not reported
Waste Item #: Not reported
Waste Code: Not reported
Waste Name: Not reported
Qty at Inspection: Not reported
Quantity String: Not reported
Annual Qty: Not reported
Annual Qty String: Not reported
Measurement Unit: Not reported
Treatment Method: Not reported
Storage Method: Not reported
Haz Waste Hauler: Not reported
Waste Desc: Not reported
Carcinogen: No

FOCUS MAP 2 ORPHAN SUMMARY

City	EDR ID	Site Name	Site Address	Zip	Database(s)
JULIAN	S106070107	RAMONA EGG ENT./SYLVESTER INT.	941 OLD JULIAN HWY	92065	San Diego Co. HMMD
RAMONA	S106061757	RAMONA FOREST FIRE STATION	16310 HWY 67	92065	San Diego Co. HMMD
RAMONA	S106061758	LEMURIAN FELLOWSHIP	17201 HWY 67	92065	San Diego Co. HMMD
RAMONA	S106062229	ROBERT C WADE	16707 HWY 67	92065	San Diego Co. HMMD
RAMONA	S106061759	GOLDEN EAGLE FARM	27236 HWY 78	92065	San Diego Co. HMMD
RAMONA	S106061760	WITCH CREEK FOREST FIRE STATIO	27330 HWY 78	92065	San Diego Co. HMMD
RAMONA	S106061762	TULLOCH RANCH	28223 HWY 78	92065	San Diego Co. HMMD
RAMONA	S106061864	O.A. CUMMING	28368 HWY 78	92065	HAZNET, San Diego Co. HMMD
RAMONA	S106062230	HI-WAY MARKET, L.L.C.	741 HWY 78	92065	San Diego Co. HMMD
RAMONA	S106062749	ANDERSON TRUCK AND MATERIALS	209 HWY 78	92065	San Diego Co. HMMD
RAMONA	S106062775	ACE RENTAL & REPAIR, INC	663 HWY 78	92065	San Diego Co. HMMD
RAMONA	S106070099	PINE HILL EGG RANCH	25818 HWY 78	92065	San Diego Co. HMMD
RAMONA	S107538765		HIGHWAY 78	92065	CDL
RAMONA	S108210605	JOSE GUTIERREZ	28567 HIGHWAY 78	92065	HAZNET
RAMONA	S103617969	RAMONA SAN VICENTE WATER REUSE	END OF CREELMAN LANE	92065	CA WDS
RAMONA	S106070147	GOLDEN EAGLE FARM	27236 E HWY 78	92065	San Diego Co. HMMD
RAMONA	S105671606		14625 MUSSY GRADE RD	92065	CHMIRS, CDL
RAMONA	S107540822		SUTHERLAND DAM ROAD NEAR HIGHWAY 78	92065	CDL

Focus Map 3

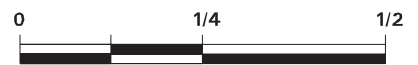


EDR DataMap® - Environmental Atlas

FTSE Corridor 2

Legend

- | | | | | |
|-----------------------------|-------------------------|-------------|-------------------|--------------|
| Roads | Waterways | Powerlines | Water | Listed Sites |
| Major Roads | Railroads | Pipelines | Superfund Sites | |
| Contour Lines | Study Boundary | Fault Lines | Federal DOD Sites | |
| National Wetlands Inventory | Indian Reservations BIA | | | |

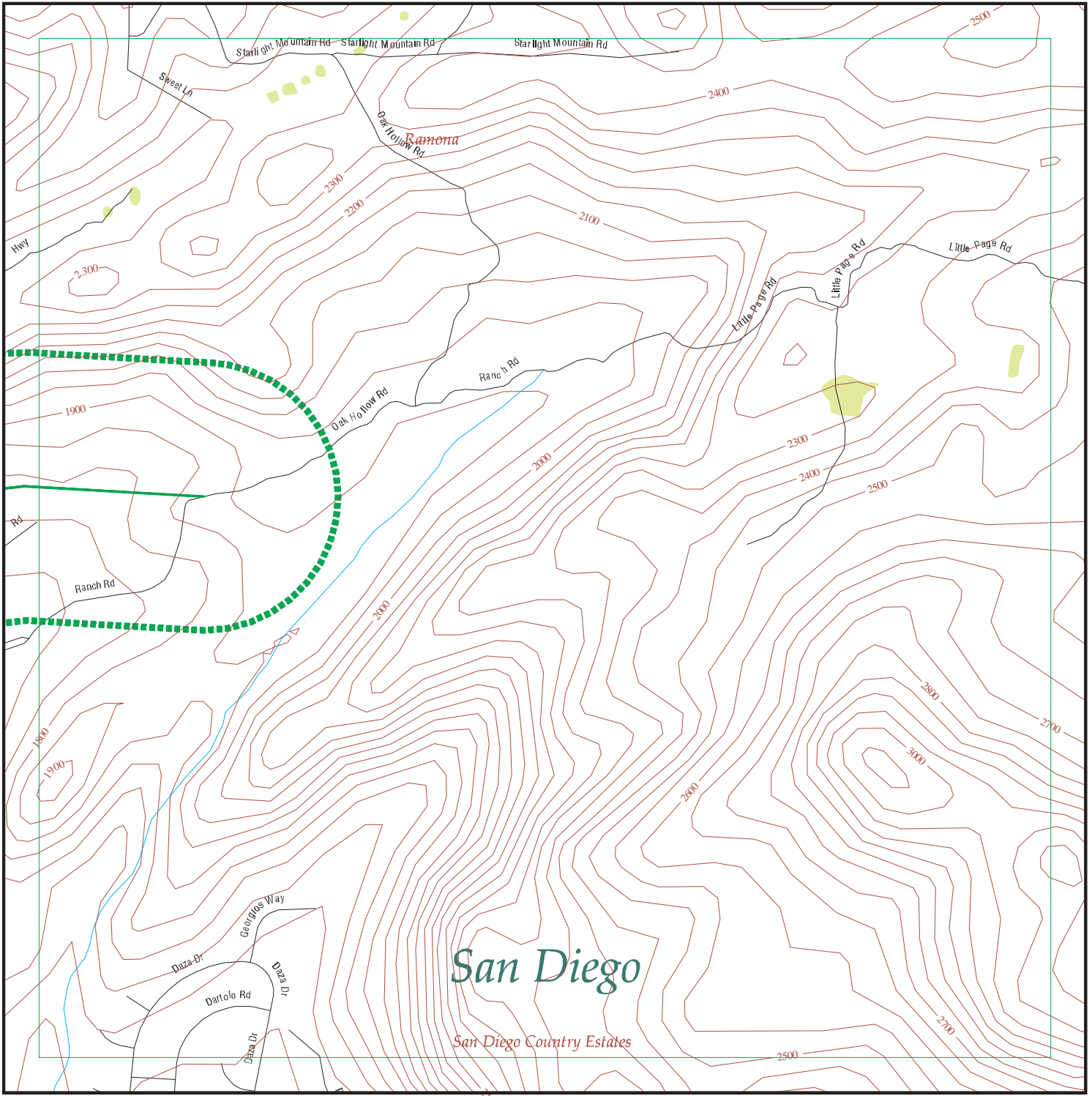


Scale in Miles

FOCUS MAP 3 ORPHAN SUMMARY

City	EDR ID	Site Name	Site Address	Zip	Database(s)
JULIAN	S106070107	RAMONA EGG ENT./SYLVESTER INT.	941 OLD JULIAN HWY	92065	San Diego Co. HMMD
RAMONA	S106061757	RAMONA FOREST FIRE STATION	16310 HWY 67	92065	San Diego Co. HMMD
RAMONA	S106061758	LEMURIAN FELLOWSHIP	17201 HWY 67	92065	San Diego Co. HMMD
RAMONA	S106062229	ROBERT C WADE	16707 HWY 67	92065	San Diego Co. HMMD
RAMONA	S106061759	GOLDEN EAGLE FARM	27236 HWY 78	92065	San Diego Co. HMMD
RAMONA	S106061760	WITCH CREEK FOREST FIRE STATIO	27330 HWY 78	92065	San Diego Co. HMMD
RAMONA	S106061762	TULLOCH RANCH	28223 HWY 78	92065	San Diego Co. HMMD
RAMONA	S106061864	O.A. CUMMING	28368 HWY 78	92065	HAZNET, San Diego Co. HMMD
RAMONA	S106062230	HI-WAY MARKET, L.L.C.	741 HWY 78	92065	San Diego Co. HMMD
RAMONA	S106062749	ANDERSON TRUCK AND MATERIALS	209 HWY 78	92065	San Diego Co. HMMD
RAMONA	S106062775	ACE RENTAL & REPAIR, INC	663 HWY 78	92065	San Diego Co. HMMD
RAMONA	S106070099	PINE HILL EGG RANCH	25818 HWY 78	92065	San Diego Co. HMMD
RAMONA	S107538765		HIGHWAY 78	92065	CDL
RAMONA	S108210605	JOSE GUTIERREZ	28567 HIGHWAY 78	92065	HAZNET
RAMONA	S104761452	WEBB PAD	16076 GREEN VALLEY TRUCK T	92065	San Diego Co. HMMD
RAMONA	S106070147	GOLDEN EAGLE FARM	27236 E HWY 78	92065	San Diego Co. HMMD
RAMONA	S105671606		14625 MUSSY GRADE RD	92065	CHMIRS, CDL
RAMONA	S107540822		SUTHERLAND DAM ROAD NEAR HIGHWAY 78	92065	CDL

Focus Map 4



EDR DataMap® - Environmental Atlas

FTSE Corridor 2

Legend

- | | | | | |
|-----------------------------|-------------------------|-------------|-------------------|--------------|
| Roads | Waterways | Powerlines | Water | Listed Sites |
| Major Roads | Railroads | Pipelines | Superfund Sites | |
| Contour Lines | Study Boundary | Fault Lines | Federal DOD Sites | |
| National Wetlands Inventory | Indian Reservations BIA | | | |

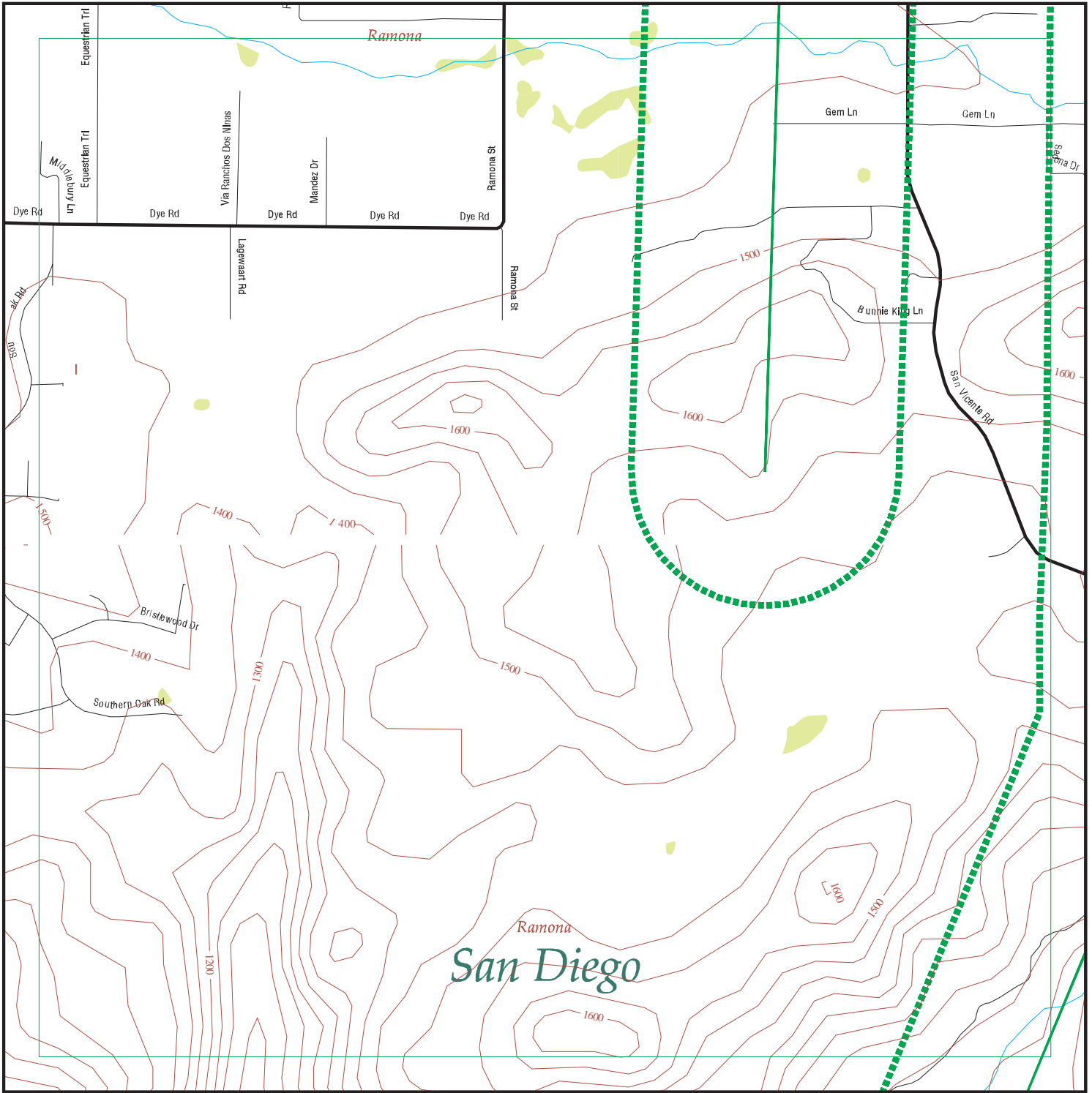


Scale in Miles

FOCUS MAP 4 ORPHAN SUMMARY

City	EDR ID	Site Name	Site Address	Zip	Database(s)
JULIAN	S106070107	RAMONA EGG ENT./SYLVESTER INT.	941 OLD JULIAN HWY	92065	San Diego Co. HMMD
RAMONA	S106061757	RAMONA FOREST FIRE STATION	16310 HWY 67	92065	San Diego Co. HMMD
RAMONA	S106061758	LEMURIAN FELLOWSHIP	17201 HWY 67	92065	San Diego Co. HMMD
RAMONA	S106062229	ROBERT C WADE	16707 HWY 67	92065	San Diego Co. HMMD
RAMONA	S106061759	GOLDEN EAGLE FARM	27236 HWY 78	92065	San Diego Co. HMMD
RAMONA	S106061760	WITCH CREEK FOREST FIRE STATIO	27330 HWY 78	92065	San Diego Co. HMMD
RAMONA	S106061762	TULLOCH RANCH	28223 HWY 78	92065	San Diego Co. HMMD
RAMONA	S106061864	O.A. CUMMING	28368 HWY 78	92065	HAZNET, San Diego Co. HMMD
RAMONA	S106062230	HI-WAY MARKET, L.L.C.	741 HWY 78	92065	San Diego Co. HMMD
RAMONA	S106062749	ANDERSON TRUCK AND MATERIALS	209 HWY 78	92065	San Diego Co. HMMD
RAMONA	S106062775	ACE RENTAL & REPAIR, INC	663 HWY 78	92065	San Diego Co. HMMD
RAMONA	S106070099	PINE HILL EGG RANCH	25818 HWY 78	92065	San Diego Co. HMMD
RAMONA	S107538765		HIGHWAY 78	92065	CDL
RAMONA	S108210605	JOSE GUTIERREZ	28567 HIGHWAY 78	92065	HAZNET
RAMONA	S106070147	GOLDEN EAGLE FARM	27236 E HWY 78	92065	San Diego Co. HMMD
RAMONA	S105671606		14625 MUSSY GRADE RD	92065	CHMIRS, CDL
RAMONA	S107540822		SUTHERLAND DAM ROAD NEAR HIGHWAY 78	92065	CDL

Focus Map 5



EDR DataMap® - Environmental Atlas

FTSE Corridor 2

Legend

- | | | | | |
|-----------------------------|-------------------------|-------------|-------------------|--------------|
| Roads | Waterways | Powerlines | Water | Listed Sites |
| Major Roads | Railroads | Pipelines | Superfund Sites | |
| Contour Lines | Study Boundary | Fault Lines | Federal DOD Sites | |
| National Wetlands Inventory | Indian Reservations BIA | | | |



Scale in Miles

FOCUS MAP 5 SUMMARY

<u>Database</u>	<u>Total Plotted</u>
<u>FEDERAL RECORDS</u>	
NPL	0
Proposed NPL	0
Delisted NPL	0
NPL LIENS	0
CERCLIS	0
CERC-NFRAP	0
CORRACTS	0
RCRA TSD	0
RCRA Lg. Quan. Gen.	0
RCRA Sm. Quan. Gen.	0
ERNS	0
HMIRS	0
US ENG CONTROLS	0
US INST CONTROL	0
DOD	0
FUDS	0
US BROWNFIELDS	0
CONSENT	0
ROD	0
UMTRA	0
ODI	0
TRIS	0
TSCA	0
FTTS	0
SSTS	0
DOT OPS	0
DEBRIS REGION 9	0
ICIS	0
LUCIS	0
CDL	0
RADINFO	0
LIENS 2	0
HIST FTTS	0
PADS	0
MLTS	0
MINES	0
FINDS	0
RAATS	0
<u>STATE AND LOCAL RECORDS</u>	
Hist Cal-Sites	0
CA Bond Exp. Plan	0
SCH	0
Toxic Pits	0
State Landfill	0
CA WDS	0
WMUDS/SWAT	0

FOCUS MAP 5 SUMMARY

<u>Database</u>	<u>Total Plotted</u>
Cortese	0
SWRCY	0
LUST	0
CA FID UST	0
SLIC	0
UST	0
HIST UST	0
AST	0
LIENS	0
SWEEPS UST	0
CHMIRS	0
Notify 65	0
DEED	0
VCP	0
DRYCLEANERS	0
WIP	0
CDL	0
RESPONSE	0
HAZNET	0
EMI	0
HAULERS	0
ENVIROSTOR	0
<u>TRIBAL RECORDS</u>	
INDIAN RESERV	0
INDIAN LUST	0
INDIAN UST	0
<u>EDR PROPRIETARY RECORDS</u>	
Manufactured Gas Plants	0

NOTES:

Sites may be listed in more than one database

MAP FINDINGS
FOCUS MAP 5

Map ID	Site	Database(s)	EPA ID Number
5	E&E TRANSPORTATION INC 2120 SAN VICENTE RD RAMONA, CA 92065	San Diego Co. HMMD	S104752461 N/A
	San Diego Co. HMMD:		
	Facility ID:	130387	
	Inactive Indicator:	Active	
	Business Code:	6HK26	
	SIC:	Not reported	
	Permit Expiration:	Not reported	
	Owner:	Not reported	
	2nd Name:	Not reported	
	Mailing Address:	P O BOX 2328	
	Mailing City,St,Zip:	RAMONA,, CA 92065	
	Map Code/Business Plan on File:	Not reported	
	Corporate Code:	Not reported	
	Fire Dept District:	Ramona	
	Census Tract Number:	208	
	EPA ID:	CAL000058460	
	Gas Station:	Not reported	
	Inspection Date:	07/25/03	
	Reinspection Date:	Not reported	
	Inspector Name:	EPAREDES	
	Violation Notice Issued:	Not reported	
	Facility Contact:	ERIC MURPHY	
	Delinquent Flag:	Not Delinquent	
	Last Update:	05/10/05	
	Last Delinquent Letter:	Not reported	
	Delinquent Comment:	Not reported	
	Last Letter Type:	Not reported	
	Property Owner:	MURPHY FAMILY TRUST B 03-15-82	
	Property Address:	C/O ERIC J MURPHY	
	Property City,St,Zip:	92024	
	Tank Owner:	Not reported	
	Tank Address:	Not reported	
	Tank City,St,Zip:	Not reported	
	Business Plan Acceptance Date:	Not reported	
	Reinspection Date Y2K Compatible:	Not reported	
	Facility Phone:	760-789-6109	
	HMMD DISCLOSURE INVENTORY:		
	Item Number:	Not reported	
	Chemical Name:	Not reported	
	Case Number:	Not reported	
	Quantity Stored At One Time:	Not reported	
	Quantity Stored at One Time:	Not reported	
	Annual Quantity String:	Not reported	
	Annual Quantity String:	Not reported	
	Measurement Units:	Not reported	
	Carcinogen:	No	
	1st Hazard Category:	Not reported	
	2nd Hazard Category:	Not reported	
	HMMD UNDERGROUND TANKS:		
	Tank Number:	Not reported	
	Tank ID Number:	Not reported	
	Waste or Product:	Not reported	
	Tank Contents:	Not reported	

MAP FINDINGS
FOCUS MAP 5

Map ID Site Database(s) EPA ID Number

E&E TRANSPORTATION INC (Continued)

S104752461

HMMD VIOLATIONS:

Inspection Date: 04/06/00
Waste Code: Not reported
Type of Violation: 6HV0215
Occurrences: Not reported
Item Number: 4198
Violation Desc: OIL FILTERS IMPROPERLY MANAGED

Inspection Date: 08/09/01
Waste Code: Not reported
Type of Violation: 6HV0209
Occurrences: Not reported
Item Number: 8422
Violation Desc: WASTE ONSITE >90/180/270 DAYS

Inspection Date: 08/09/01
Waste Code: Not reported
Type of Violation: 6HV0215
Occurrences: Not reported
Item Number: 8423
Violation Desc: OIL FILTERS IMPROPERLY MANAGED

HMMD WASTE STREAMS:

Inspection Date: Not reported
Waste Item #: Not reported
Waste Code: Not reported
Waste Name: Not reported
Qty at Inspection: Not reported
Quantity String: Not reported
Annual Qty: Not reported
Annual Qty String: Not reported
Measurement Unit: Not reported
Treatment Method: Not reported
Storage Method: Not reported
Haz Waste Hauler: Not reported
Waste Desc: Not reported
Carcinogen: No

Facility ID: 204824
Inactive Indicator: Active
Business Code: 6HK26
SIC: Not reported
Permit Expiration: Not reported
Owner: Not reported
2nd Name: ATTN: E YOLANDA JIMENEZ
Mailing Address: PO BOX 2328
Mailing City, St, Zip: RAMONA, CA 92065
Map Code/Business Plan on File: Not reported
Corporate Code: Not reported
Fire Dept District: Ramona
Census Tract Number: 208
EPA ID: CAT000613976
Gas Station: Not reported
Inspection Date: 02/14/05
Reinspection Date: Not reported

MAP FINDINGS
FOCUS MAP 5

Map ID Site Database(s) EPA ID Number

E&E TRANSPORTATION INC (Continued)

S104752461

Inspector Name: SANDERSO
Violation Notice Issued: Not reported
Facility Contact: JOSE JIMENEZ
Delinquent Flag: Not Delinquent
Last Update: 05/10/05
Last Delinquent Letter: Not reported
Delinquent Comment: Not reported
Last Letter Type: Not reported
Property Owner: MURPHY FAMILY TRUST B 03-15-82
Property Address: C/O ERIC J MURPHY
Property City,St,Zip: 92024
Tank Owner: Not reported
Tank Address: Not reported
Tank City,St,Zip: Not reported
Business Plan Acceptance Date: Not reported
Reinspection Date Y2K Compatible: 08/14/06
Facility Phone: 760-789-6109

HMMD DISCLOSURE INVENTORY:

Item Number: Not reported
Chemical Name: Not reported
Case Number: Not reported
Quantity Stored At One Time: Not reported
Quantity Stored at One Time: Not reported
Annual Quantity String: Not reported
Annual Quantity String: Not reported
Measurement Units: Not reported
Carcinogen: No
1st Hazard Category: Not reported
2nd Hazard Category: Not reported

HMMD UNDERGROUND TANKS:

Tank Number: Not reported
Tank ID Number: Not reported
Waste or Product: Not reported
Tank Contents: Not reported

HMMD VIOLATIONS:

Inspection Date: Not reported
Waste Code: Not reported
Type of Violation: Not reported
Occurrences: Not reported
Item Number: Not reported
Violation Desc: Not reported

HMMD WASTE STREAMS:

Inspection Date: 02/14/05
Waste Item #: 213
Waste Code: 213
Waste Name: HYDROCARBON SOLVENTS
Qty at Inspection: 1
Quantity String: 1
Annual Qty: 65
Annual Qty String: 65
Measurement Unit: GAL
Treatment Method: 001 RECYCLE

MAP FINDINGS
FOCUS MAP 5

Map ID Site Database(s) EPA ID Number

E&E TRANSPORTATION INC (Continued)

S104752461

Storage Method: PROCESSING EQUIPMENT
 Haz Waste Hauler: 1406 SAFETY KLEEN
 Waste Desc: PARTS WASHER
 Carcinogen: No

Inspection Date: 02/14/05
 Waste Item #: 221
 Waste Code: 221
 Waste Name: WASTE OIL & MIXED OI
 Qnty at Inspection: 1
 Quantity String: 1
 Annual Qty: 165
 Annual Qty String: 165
 Measurement Unit: GAL
 Treatment Method: 001 RECYCLE
 Storage Method: METAL DRUM
 Haz Waste Hauler: 0015 ASBURY ENVIR. SERVIC
 Waste Desc: WASTE OIL
 Carcinogen: No

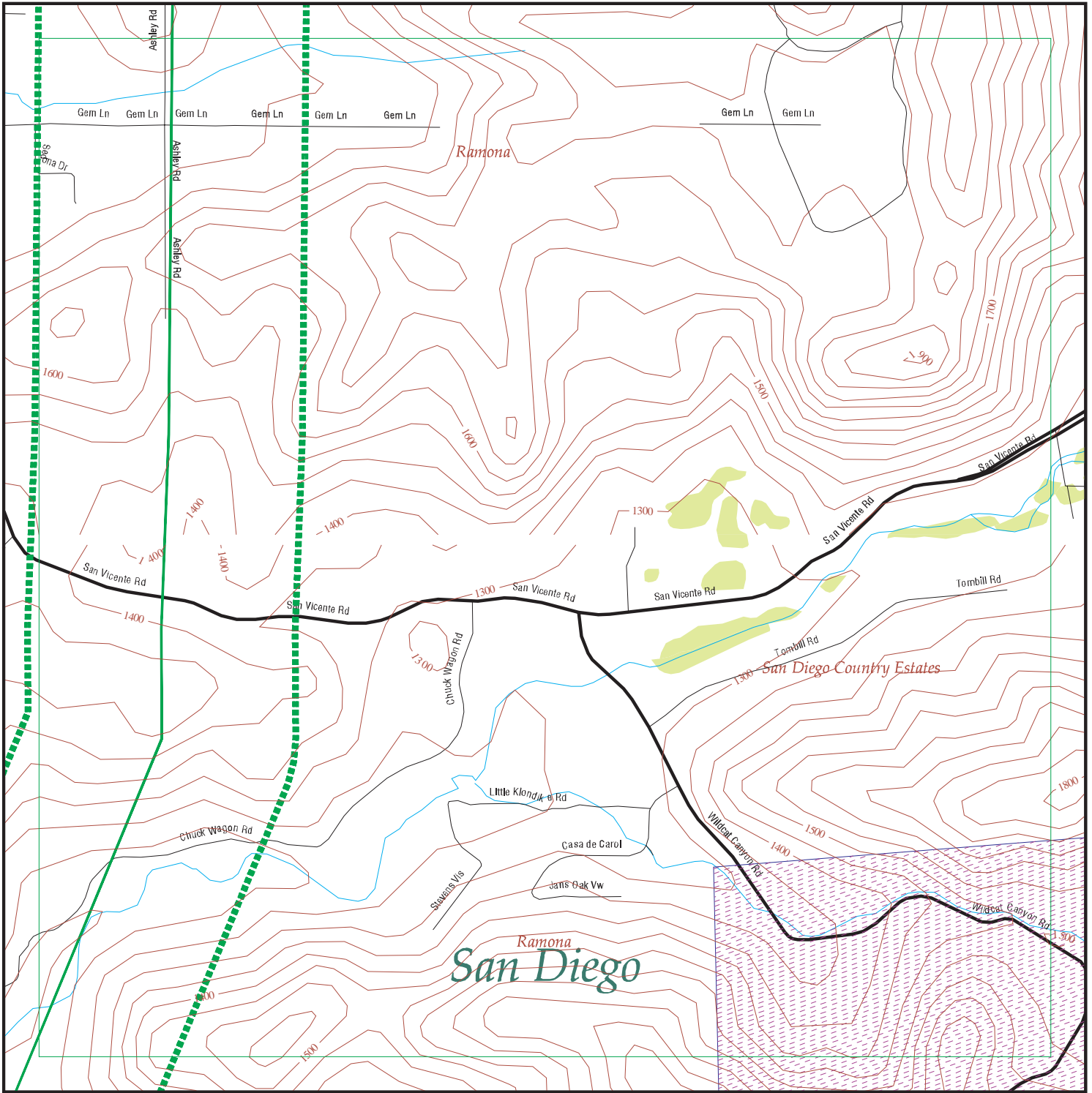
Inspection Date: 02/14/05
 Waste Item #: 444
 Waste Code: 444
 Waste Name: USED BATTERIES
 Qnty at Inspection: 10
 Quantity String: 10
 Annual Qty: 100
 Annual Qty String: 100
 Measurement Unit: LBS
 Treatment Method: 444 BATTERIES RECYCL
 Storage Method: BOX
 Haz Waste Hauler: 9997 UNREGISTERED HAZ WST
 Waste Desc: Not reported
 Carcinogen: No

Inspection Date: 02/14/05
 Waste Item #: 888
 Waste Code: 888
 Waste Name: USED OIL FILTERS
 Qnty at Inspection: 300
 Quantity String: 300
 Annual Qty: 100
 Annual Qty String: 100
 Measurement Unit: LBS
 Treatment Method: 888 FILTERS/METAL RE
 Storage Method: METAL DRUM
 Haz Waste Hauler: 9997 UNREGISTERED HAZ WST
 Waste Desc: SPENT OIL FILTERS
 Carcinogen: No

FOCUS MAP 5 ORPHAN SUMMARY

City	EDR ID	Site Name	Site Address	Zip	Database(s)
JULIAN	S106070107	RAMONA EGG ENT./SYLVESTER INT.	941 OLD JULIAN HWY	92065	San Diego Co. HMMD
RAMONA	S106061757	RAMONA FOREST FIRE STATION	16310 HWY 67	92065	San Diego Co. HMMD
RAMONA	S106061758	LEMURIAN FELLOWSHIP	17201 HWY 67	92065	San Diego Co. HMMD
RAMONA	S106062229	ROBERT C WADE	16707 HWY 67	92065	San Diego Co. HMMD
RAMONA	S106061759	GOLDEN EAGLE FARM	27236 HWY 78	92065	San Diego Co. HMMD
RAMONA	S106061760	WITCH CREEK FOREST FIRE STATIO	27330 HWY 78	92065	San Diego Co. HMMD
RAMONA	S106061762	TULLOCH RANCH	28223 HWY 78	92065	San Diego Co. HMMD
RAMONA	S106061864	O.A. CUMMING	28368 HWY 78	92065	HAZNET, San Diego Co. HMMD
RAMONA	S106062230	HI-WAY MARKET, L.L.C.	741 HWY 78	92065	San Diego Co. HMMD
RAMONA	S106062749	ANDERSON TRUCK AND MATERIALS	209 HWY 78	92065	San Diego Co. HMMD
RAMONA	S106062775	ACE RENTAL & REPAIR, INC	663 HWY 78	92065	San Diego Co. HMMD
RAMONA	S106070099	PINE HILL EGG RANCH	25818 HWY 78	92065	San Diego Co. HMMD
RAMONA	S107538765		HIGHWAY 78	92065	CDL
RAMONA	S108210605	JOSE GUTIERREZ	28567 HIGHWAY 78	92065	HAZNET
RAMONA	S107538775		HILLS OF RAMONA NEAR CITY OF RAMONA	92065	CDL
RAMONA	S106070147	GOLDEN EAGLE FARM	27236 E HWY 78	92065	San Diego Co. HMMD
RAMONA	S107530461		2 MI MARKER MESA GRANDE RD	92065	CDL
RAMONA	S107532448		3 MI MESA GRANDE RD	92065	CDL
RAMONA	S105481922	RAMONA BOMBING TARGET	36 MILES NE OF SAN DIEGO	92065	ENVIROSTOR, HIST Cal-Sites
RAMONA	S105671606		14625 MUSSY GRADE RD	92065	CHMIRS, CDL
RAMONA	S103947646	1X SAN DIEGO COUNTY/DHS	RAMONA HIGH SCHOOL	92065	HAZNET
RAMONA	S103986261	SAN DIEGO COUNTY H H M PROGRAM	RAMONA HIGH SCHOOL	92065	HAZNET
RAMONA	S103986262	SAN DIEGO COUNTY HOUSEHOLD HAZMAT PROG	RAMONA HIGH SCHOOL	92065	HAZNET
RAMONA	S105255726	SAN VICENTE TREATMENT PLANT	SAN VICENTE RD	92065	CA WDS
RAMONA	U001572116	JAMES M BARNETT	SAN VICENTE RD.	92065	HIST UST
RAMONA	S107540822		SUTHERLAND DAM ROAD NEAR HIGHWAY 78	92065	CDL

Focus Map 6



EDR DataMap® - Environmental Atlas

FTSE Corridor 2

Legend

- | | | | | |
|-----------------------------|-------------------------|-------------|-------------------|--------------|
| Roads | Waterways | Powerlines | Water | Listed Sites |
| Major Roads | Railroads | Pipelines | Superfund Sites | |
| Contour Lines | Study Boundary | Fault Lines | Federal DOD Sites | |
| National Wetlands Inventory | Indian Reservations BIA | | | |



Scale in Miles

FOCUS MAP 6 SUMMARY

<u>Database</u>	<u>Total Plotted</u>
<u>FEDERAL RECORDS</u>	
NPL	0
Proposed NPL	0
Delisted NPL	0
NPL LIENS	0
CERCLIS	0
CERC-NFRAP	0
CORRACTS	0
RCRA TSD	0
RCRA Lg. Quan. Gen.	0
RCRA Sm. Quan. Gen.	0
ERNS	0
HMIRS	0
US ENG CONTROLS	0
US INST CONTROL	0
DOD	0
FUDS	0
US BROWNFIELDS	0
CONSENT	0
ROD	0
UMTRA	0
ODI	0
TRIS	0
TSCA	0
FTTS	0
SSTS	0
DOT OPS	0
DEBRIS REGION 9	0
ICIS	0
LUCIS	0
CDL	0
RADINFO	0
LIENS 2	0
HIST FTTS	0
PADS	0
MLTS	0
MINES	0
FINDS	0
RAATS	0
<u>STATE AND LOCAL RECORDS</u>	
Hist Cal-Sites	0
CA Bond Exp. Plan	0
SCH	0
Toxic Pits	0
State Landfill	0
CA WDS	0
WMUDS/SWAT	0

FOCUS MAP 6 SUMMARY

<u>Database</u>	<u>Total Plotted</u>
Cortese	0
SWRCY	0
LUST	0
CA FID UST	0
SLIC	0
UST	0
HIST UST	0
AST	0
LIENS	0
SWEEPS UST	0
CHMIRS	0
Notify 65	0
DEED	0
VCP	0
DRYCLEANERS	0
WIP	0
CDL	0
RESPONSE	0
HAZNET	0
EMI	0
HAULERS	0
ENVIROSTOR	0
 <u>TRIBAL RECORDS</u>	
INDIAN RESERV	1
INDIAN LUST	0
INDIAN UST	0
 <u>EDR PROPRIETARY RECORDS</u>	
Manufactured Gas Plants	0

NOTES:

Sites may be listed in more than one database

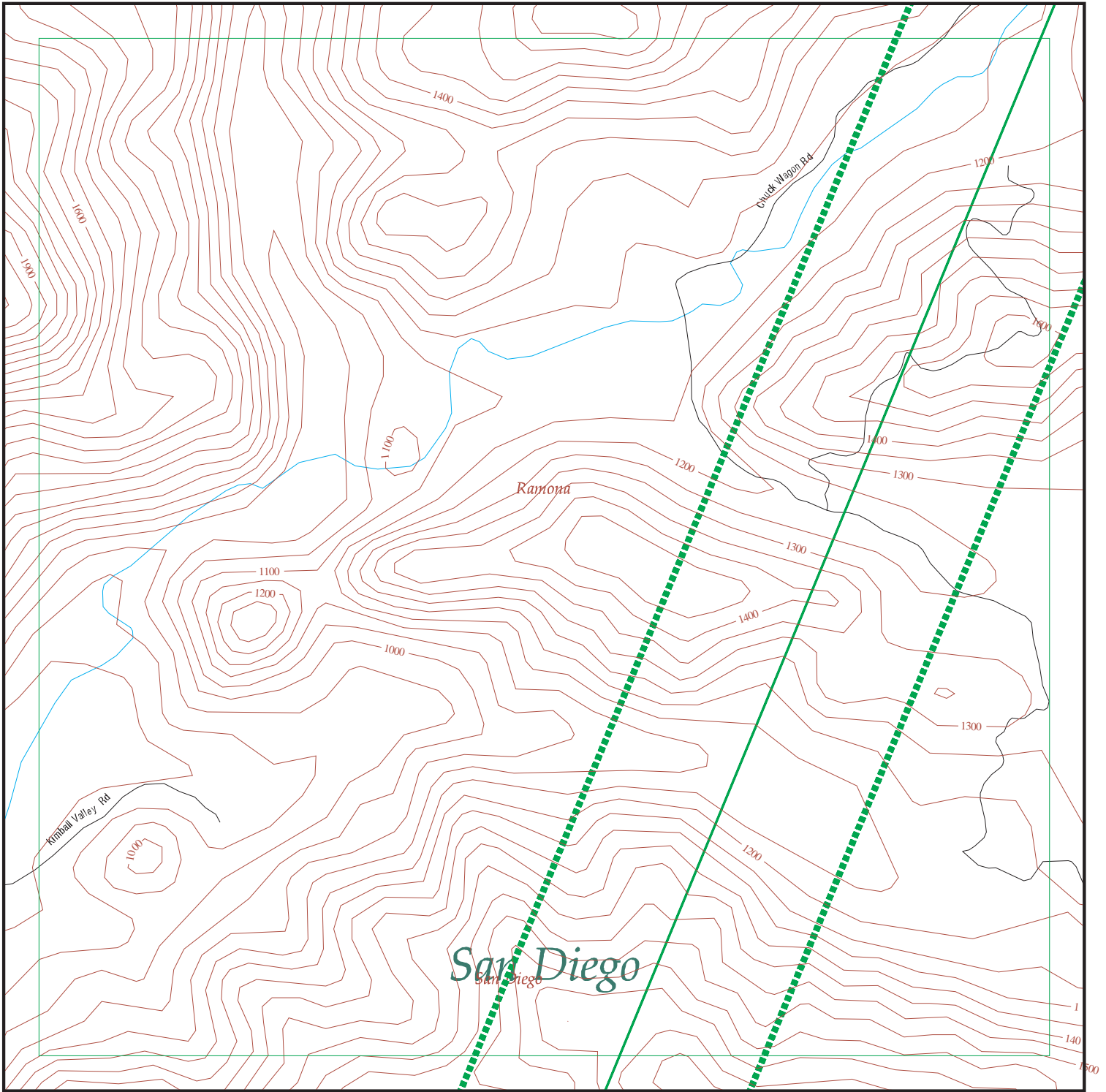
MAP FINDINGS
FOCUS MAP 6

<u>Map ID</u>	<u>Site</u>	<u>Database(s)</u>	<u>EPA ID Number</u>
IND RES Region	BARONA RANCHERIA BARONA RANCHERIA (County), CA INDIAN RESERV: Feature: Indian Reservation Name: Barona Rancheria Agency: BIA State: CA	INDIAN RESERV	CIND100560 N/A

FOCUS MAP 6 ORPHAN SUMMARY

City	EDR ID	Site Name	Site Address	Zip	Database(s)
JULIAN	S106070107	RAMONA EGG ENT./SYLVESTER INT.	941 OLD JULIAN HWY	92065	San Diego Co. HMMD
RAMONA	S106061757	RAMONA FOREST FIRE STATION	16310 HWY 67	92065	San Diego Co. HMMD
RAMONA	S106061758	LEMURIAN FELLOWSHIP	17201 HWY 67	92065	San Diego Co. HMMD
RAMONA	S106062229	ROBERT C WADE	16707 HWY 67	92065	San Diego Co. HMMD
RAMONA	S106061759	GOLDEN EAGLE FARM	27236 HWY 78	92065	San Diego Co. HMMD
RAMONA	S106061760	WITCH CREEK FOREST FIRE STATIO	27330 HWY 78	92065	San Diego Co. HMMD
RAMONA	S106061762	TULLOCH RANCH	28223 HWY 78	92065	San Diego Co. HMMD
RAMONA	S106061864	O.A. CUMMING	28368 HWY 78	92065	HAZNET, San Diego Co. HMMD
RAMONA	S106062230	HI-WAY MARKET, L.L.C.	741 HWY 78	92065	San Diego Co. HMMD
RAMONA	S106062749	ANDERSON TRUCK AND MATERIALS	209 HWY 78	92065	San Diego Co. HMMD
RAMONA	S106062775	ACE RENTAL & REPAIR, INC	663 HWY 78	92065	San Diego Co. HMMD
RAMONA	S106070099	PINE HILL EGG RANCH	25818 HWY 78	92065	San Diego Co. HMMD
RAMONA	S107538765		HIGHWAY 78	92065	CDL
RAMONA	S108210605	JOSE GUTIERREZ	28567 HIGHWAY 78	92065	HAZNET
RAMONA	S106070147	GOLDEN EAGLE FARM	27236 E HWY 78	92065	San Diego Co. HMMD
RAMONA	S105481922	RAMONA BOMBING TARGET	36 MILES NE OF SAN DIEGO	92065	ENVIROSTOR, HIST Cal-Sites
RAMONA	S105671606		14625 MUSSY GRADE RD	92065	CHMIRS, CDL
RAMONA	S105255726	SAN VICENTE TREATMENT PLANT	SAN VICENTE RD	92065	CA WDS
RAMONA	U001572116	JAMES M BARNETT	SAN VICENTE RD.	92065	HIST UST
RAMONA	S107540822		SUTHERLAND DAM ROAD NEAR HIGHWAY 78	92065	CDL

Focus Map 7

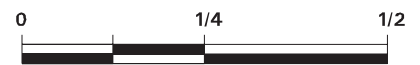


EDR DataMap® - Environmental Atlas

FTSE Corridor 2

Legend

- | | | | | |
|-----------------------------|-------------------------|-------------|-------------------|--------------|
| Roads | Waterways | Powerlines | Water | Listed Sites |
| Major Roads | Railroads | Pipelines | Superfund Sites | |
| Contour Lines | Study Boundary | Fault Lines | Federal DOD Sites | |
| National Wetlands Inventory | Indian Reservations BIA | | | |

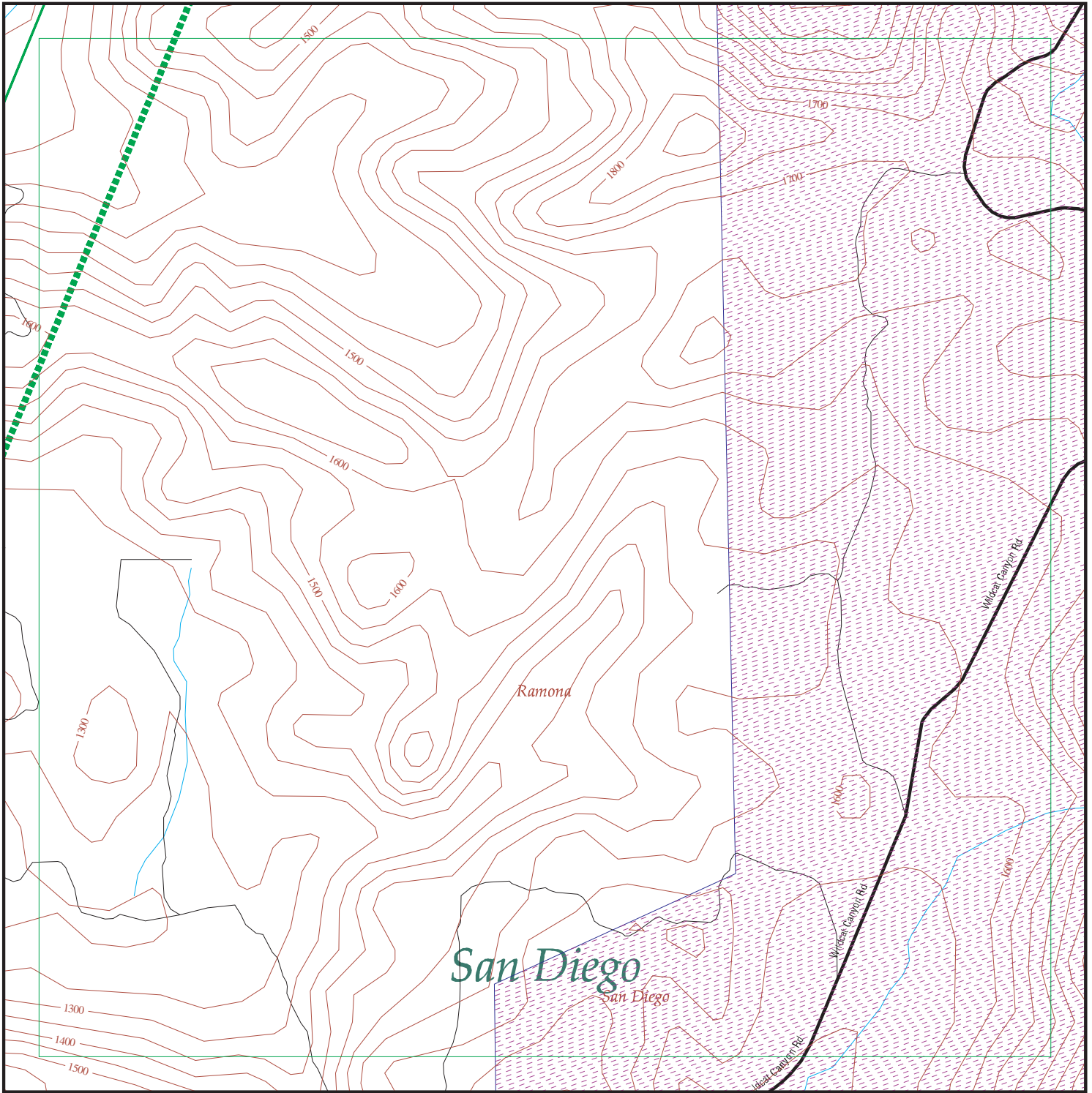


Scale in Miles

FOCUS MAP 7 ORPHAN SUMMARY

City	EDR ID	Site Name	Site Address	Zip	Database(s)
JULIAN	S106070107	RAMONA EGG ENT./SYLVESTER INT.	941 OLD JULIAN HWY	92065	San Diego Co. HMMD
LAKESIDE	S105091798	KUHMER EQUIPMENT	10806 HWY 57	92040	HAZNET
LAKESIDE	S105090774	C A R__INC	1265 HWY 67	92040	HAZNET
LAKESIDE	S105091000	HANSON AGGREGATES PACIFIC SW REGION	12535 HWY 67	92040	HAZNET
LAKESIDE	S105091232	PERRY AND SHAW INC	11935 HWY 67	92040	HAZNET
LAKESIDE	S105722295	NELSON & SLOAN	12685 HWY 67	92040	HAZNET
LAKESIDE	S105722445	A&T LAWNMOWER	10830 HWY 67	92040	HAZNET
LAKESIDE	S106070808	WAGNER CONSTRUCTION	12512 HWY 67	92040	HAZNET, San Diego Co. HMMD
LAKESIDE	S106072093	CHUCK GREEN & ASSOCIATES INC	12211 HWY 67	92040	HAZNET, San Diego Co. HMMD
LAKESIDE	S107144852	WESTERN BULK TRANSPORT INC	1270-8 HWY 67	92040	HAZNET
LAKESIDE	S108199414	BOB TURNER'S CRANE SERVICE INC	12101 HWY 67	92040	HAZNET
LAKESIDE	S108205417	DS WATERS OF AMERICA LP	11811 HWY 67	92040	HAZNET
LAKESIDE	S108213622	MEGA PARTS DISTRIBUTORS INC	12215 HWY 67	92040	HAZNET
LAKESIDE	1003878049	ANDERSON DRILLING CO STORAGE LOT	ACROSS FROM 12370 LAKESIDE	92040	CERC-NFRAP
LAKESIDE	S107737675	LAKESIDE BURNSITE (CACTUS PARK)	ASHWOOD STREET	92040	SWF/LF
LAKESIDE	1001404266	BARONA RESERVATION METHAMPHETAMINE DRUM	OFF WILCAT CANYON ROAD	92040	CERCLIS, FINDS
LAKESIDE	S100861205	EL CAJON GRADING & ENG CO INC	13831 OLD HWY 8	92040	HAZNET
LAKESIDE	S105155620	C & J WOOD RECYCLING	RIVERFORD ROAD	92040	SWF/LF
LAKESIDE	S107737669	INLAND PACIFIC RESOURCE RECOVERY	12650 SLAUGHTERHOUSE CANYON ROAD/HIGHWAY 67	92040	SWF/LF
RAMONA	S106061757	RAMONA FOREST FIRE STATION	16310 HWY 67	92065	San Diego Co. HMMD
RAMONA	S106061758	LEMURIAN FELLOWSHIP	17201 HWY 67	92065	San Diego Co. HMMD
RAMONA	S106062229	ROBERT C WADE	16707 HWY 67	92065	San Diego Co. HMMD
RAMONA	S106061759	GOLDEN EAGLE FARM	27236 HWY 78	92065	San Diego Co. HMMD
RAMONA	S106061760	WITCH CREEK FOREST FIRE STATIO	27330 HWY 78	92065	San Diego Co. HMMD
RAMONA	S106061762	TULLOCH RANCH	28223 HWY 78	92065	San Diego Co. HMMD
RAMONA	S106061864	O.A. CUMMING	28368 HWY 78	92065	HAZNET, San Diego Co. HMMD
RAMONA	S106062230	HI-WAY MARKET, L.L.C.	741 HWY 78	92065	San Diego Co. HMMD
RAMONA	S106062749	ANDERSON TRUCK AND MATERIALS	209 HWY 78	92065	San Diego Co. HMMD
RAMONA	S106062775	ACE RENTAL & REPAIR, INC	663 HWY 78	92065	San Diego Co. HMMD
RAMONA	S106070099	PINE HILL EGG RANCH	25818 HWY 78	92065	San Diego Co. HMMD
RAMONA	S107538765		HIGHWAY 78	92065	CDL
RAMONA	S108210605	JOSE GUTIERREZ	28567 HIGHWAY 78	92065	HAZNET
RAMONA	S106070147	GOLDEN EAGLE FARM	27236 E HWY 78	92065	San Diego Co. HMMD
RAMONA	S105671606		14625 MUSSY GRADE RD	92065	CHMIRS, CDL
RAMONA	S107540822		SUTHERLAND DAM ROAD NEAR HIGHWAY 78	92065	CDL
SAN DIEGO	S107144578	BUD'S TRUCKING	12570-8 HWY 67	92040	HAZNET
SANTEE	1003878565	EL CAPITAN QUARRY	26820 EL MONTE RD NE OF	92040	CERC-NFRAP

Focus Map 8

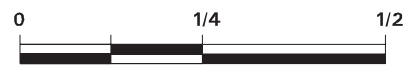


EDR DataMap® - Environmental Atlas

FTSE Corridor 2

Legend

- | | | | | |
|-----------------------------|-------------------------|-------------|-------------------|--------------|
| Roads | Waterways | Powerlines | Water | Listed Sites |
| Major Roads | Railroads | Pipelines | Superfund Sites | |
| Contour Lines | Study Boundary | Fault Lines | Federal DOD Sites | |
| National Wetlands Inventory | Indian Reservations BIA | | | |



Scale in Miles

FOCUS MAP 8 SUMMARY

<u>Database</u>	<u>Total Plotted</u>
<u>FEDERAL RECORDS</u>	
NPL	0
Proposed NPL	0
Delisted NPL	0
NPL LIENS	0
CERCLIS	0
CERC-NFRAP	0
CORRACTS	0
RCRA TSD	0
RCRA Lg. Quan. Gen.	0
RCRA Sm. Quan. Gen.	0
ERNS	0
HMIRS	0
US ENG CONTROLS	0
US INST CONTROL	0
DOD	0
FUDS	0
US BROWNFIELDS	0
CONSENT	0
ROD	0
UMTRA	0
ODI	0
TRIS	0
TSCA	0
FTTS	0
SSTS	0
DOT OPS	0
DEBRIS REGION 9	0
ICIS	0
LUCIS	0
CDL	0
RADINFO	0
LIENS 2	0
HIST FTTS	0
PADS	0
MLTS	0
MINES	0
FINDS	0
RAATS	0
<u>STATE AND LOCAL RECORDS</u>	
Hist Cal-Sites	0
CA Bond Exp. Plan	0
SCH	0
Toxic Pits	0
State Landfill	0
CA WDS	0
WMUDS/SWAT	0

FOCUS MAP 8 SUMMARY

<u>Database</u>	<u>Total Plotted</u>
Cortese	0
SWRCY	0
LUST	0
CA FID UST	0
SLIC	0
UST	0
HIST UST	0
AST	0
LIENS	0
SWEEPS UST	0
CHMIRS	0
Notify 65	0
DEED	0
VCP	0
DRYCLEANERS	0
WIP	0
CDL	0
RESPONSE	0
HAZNET	0
EMI	0
HAULERS	0
ENVIROSTOR	0
 <u>TRIBAL RECORDS</u>	
INDIAN RESERV	1
INDIAN LUST	0
INDIAN UST	0
 <u>EDR PROPRIETARY RECORDS</u>	
Manufactured Gas Plants	0

NOTES:

Sites may be listed in more than one database

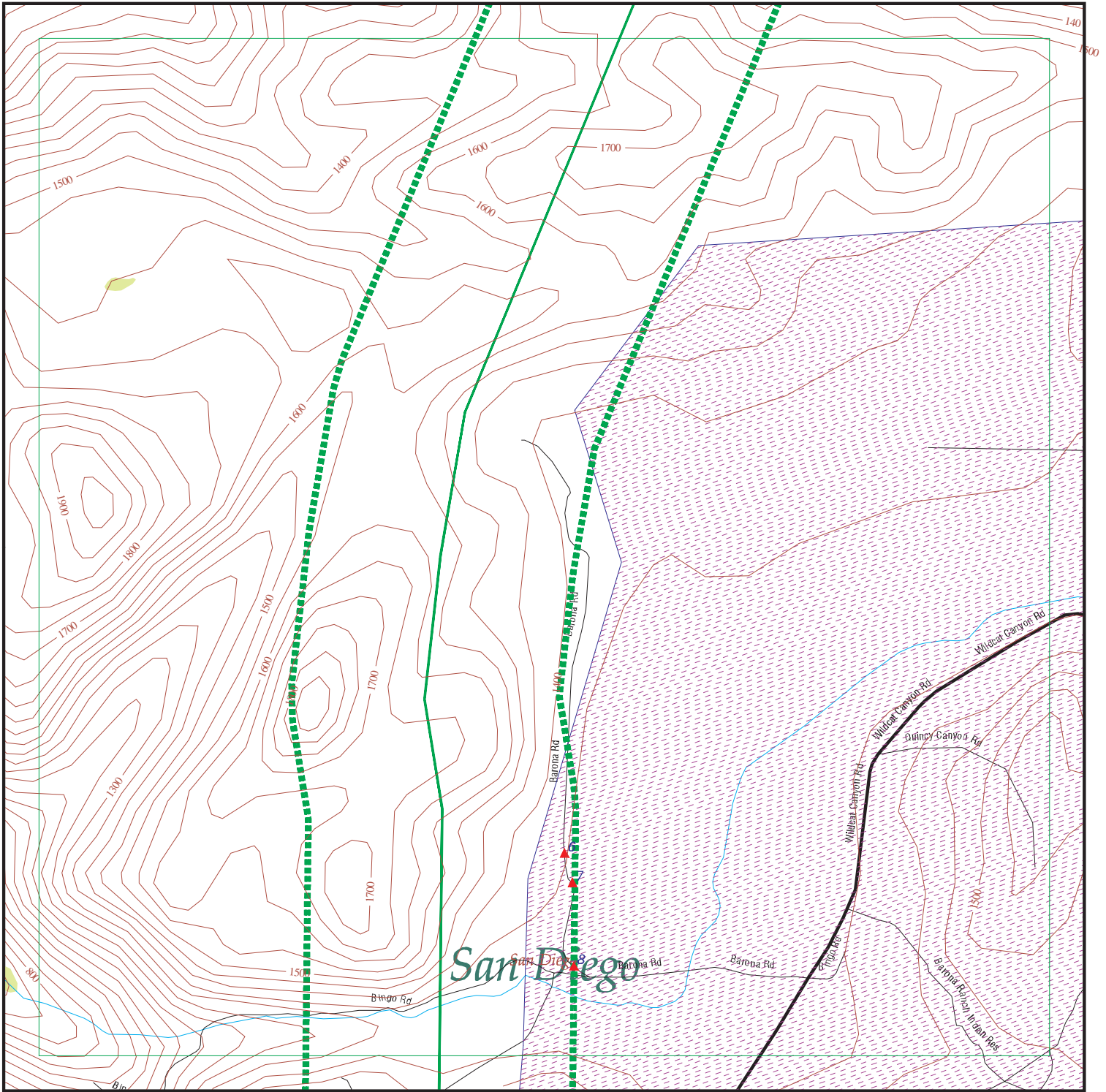
MAP FINDINGS
FOCUS MAP 8

<u>Map ID</u>	<u>Site</u>	<u>Database(s)</u>	<u>EPA ID Number</u>
IND RES Region	BARONA RANCHERIA BARONA RANCHERIA (County), CA INDIAN RESERV: Feature: Indian Reservation Name: Barona Rancheria Agency: BIA State: CA	INDIAN RESERV	CIND100560 N/A

FOCUS MAP 8 ORPHAN SUMMARY

City	EDR ID	Site Name	Site Address	Zip	Database(s)
JULIAN	S106070107	RAMONA EGG ENT./SYLVESTER INT.	941 OLD JULIAN HWY	92065	San Diego Co. HMMD
LAKESIDE	S105091798	KUHMER EQUIPMENT	10806 HWY 57	92040	HAZNET
LAKESIDE	S105090774	C A R__INC	1265 HWY 67	92040	HAZNET
LAKESIDE	S105091000	HANSON AGGREGATES PACIFIC SW REGION	12535 HWY 67	92040	HAZNET
LAKESIDE	S105091232	PERRY AND SHAW INC	11935 HWY 67	92040	HAZNET
LAKESIDE	S105722295	NELSON & SLOAN	12685 HWY 67	92040	HAZNET
LAKESIDE	S105722445	A&T LAWMOWER	10830 HWY 67	92040	HAZNET
LAKESIDE	S106070808	WAGNER CONSTRUCTION	12512 HWY 67	92040	HAZNET, San Diego Co. HMMD
LAKESIDE	S106072093	CHUCK GREEN & ASSOCIATES INC	12211 HWY 67	92040	HAZNET, San Diego Co. HMMD
LAKESIDE	S107144852	WESTERN BULK TRANSPORT INC	1270-8 HWY 67	92040	HAZNET
LAKESIDE	S108199414	BOB TURNER'S CRANE SERVICE INC	12101 HWY 67	92040	HAZNET
LAKESIDE	S108205417	DS WATERS OF AMERICA LP	11811 HWY 67	92040	HAZNET
LAKESIDE	S108213622	MEGA PARTS DISTRIBUTORS INC	12215 HWY 67	92040	HAZNET
LAKESIDE	1003878049	ANDERSON DRILLING CO STORAGE LOT	ACROSS FROM 12370 LAKESIDE	92040	CERC-NFRAP
LAKESIDE	S107737675	LAKESIDE BURNSITE (CACTUS PARK)	ASHWOOD STREET	92040	SWF/LF
LAKESIDE	1001404266	BARONA RESERVATION METHAMPHETAMINE DRUM	OFF WILCAT CANYON ROAD	92040	CERCLIS, FINDS
LAKESIDE	S100861205	EL CAJON GRADING & ENG CO INC	13831 OLD HWY 8	92040	HAZNET
LAKESIDE	S105155620	C & J WOOD RECYCLING	RIVERFORD ROAD	92040	SWF/LF
LAKESIDE	S107737669	INLAND PACIFIC RESOURCE RECOVERY	12650 SLAUGHTERHOUSE CANYON ROAD/HIGHWAY 67	92040	SWF/LF
LAKESIDE	S106092934	HENSEL PHELPS CONSRTUCTION CO	1010 WILDCAT CANYON RD	92040	HAZNET
LAKESIDE	S107150315	GTB CO INC	1750 WILDCAT CANYON RD	92040	HAZNET
RAMONA	S106061757	RAMONA FOREST FIRE STATION	16310 HWY 67	92065	San Diego Co. HMMD
RAMONA	S106061758	LEMURIAN FELLOWSHIP	17201 HWY 67	92065	San Diego Co. HMMD
RAMONA	S106062229	ROBERT C WADE	16707 HWY 67	92065	San Diego Co. HMMD
RAMONA	S106061759	GOLDEN EAGLE FARM	27236 HWY 78	92065	San Diego Co. HMMD
RAMONA	S106061760	WITCH CREEK FOREST FIRE STATIO	27330 HWY 78	92065	San Diego Co. HMMD
RAMONA	S106061762	TULLOCH RANCH	28223 HWY 78	92065	San Diego Co. HMMD
RAMONA	S106061864	O.A. CUMMING	28368 HWY 78	92065	HAZNET, San Diego Co. HMMD
RAMONA	S106062230	HI-WAY MARKET, L.L.C.	741 HWY 78	92065	San Diego Co. HMMD
RAMONA	S106062749	ANDERSON TRUCK AND MATERIALS	209 HWY 78	92065	San Diego Co. HMMD
RAMONA	S106062775	ACE RENTAL & REPAIR, INC	663 HWY 78	92065	San Diego Co. HMMD
RAMONA	S106070099	PINE HILL EGG RANCH	25818 HWY 78	92065	San Diego Co. HMMD
RAMONA	S107538765		HIGHWAY 78	92065	CDL
RAMONA	S108210605	JOSE GUTIERREZ	28567 HIGHWAY 78	92065	HAZNET
RAMONA	S106070147	GOLDEN EAGLE FARM	27236 E HWY 78	92065	San Diego Co. HMMD
RAMONA	S105671606		14625 MUSSY GRADE RD	92065	CHMIRS, CDL
RAMONA	S107540822		SUTHERLAND DAM ROAD NEAR HIGHWAY 78	92065	CDL
SAN DIEGO	S107144578	BUD'S TRUCKING	12570-8 HWY 67	92040	HAZNET
SANTEE	1003878565	EL CAPITAN QUARRY	26820 EL MONTE RD NE OF	92040	CERC-NFRAP

Focus Map 9

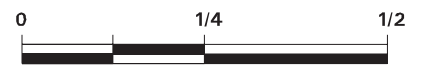


EDR DataMap® - Environmental Atlas

FTSE Corridor 2

Legend

- | | | | | |
|-----------------------------|----------------|-------------------------|-------------------|--------------|
| Roads | Waterways | Powerlines | Water | Listed Sites |
| Major Roads | Railroads | Pipelines | Superfund Sites | |
| Contour Lines | Study Boundary | Fault Lines | Federal DOD Sites | |
| National Wetlands Inventory | | Indian Reservations BIA | | |



Scale in Miles

FOCUS MAP 9 SUMMARY

<u>Database</u>	<u>Total Plotted</u>
<u>FEDERAL RECORDS</u>	
NPL	0
Proposed NPL	0
Delisted NPL	0
NPL LIENS	0
CERCLIS	0
CERC-NFRAP	0
CORRACTS	0
RCRA TSD	0
RCRA Lg. Quan. Gen.	0
RCRA Sm. Quan. Gen.	0
ERNS	0
HMIRS	0
US ENG CONTROLS	0
US INST CONTROL	0
DOD	0
FUDS	0
US BROWNFIELDS	0
CONSENT	0
ROD	0
UMTRA	0
ODI	0
TRIS	0
TSCA	0
FTTS	0
SSTS	0
DOT OPS	0
DEBRIS REGION 9	0
ICIS	0
LUCIS	0
CDL	0
RADINFO	0
LIENS 2	0
HIST FTTS	0
PADS	0
MLTS	0
MINES	0
FINDS	1
RAATS	0
<u>STATE AND LOCAL RECORDS</u>	
Hist Cal-Sites	0
CA Bond Exp. Plan	0
SCH	0
Toxic Pits	0
State Landfill	0
CA WDS	0
WMUDS/SWAT	0

FOCUS MAP 9 SUMMARY

<u>Database</u>	<u>Total Plotted</u>
Cortese	0
SWRCY	0
LUST	0
CA FID UST	0
SLIC	0
UST	0
HIST UST	0
AST	0
LIENS	0
SWEEPS UST	0
CHMIRS	0
Notify 65	0
DEED	0
VCP	0
DRYCLEANERS	0
WIP	0
CDL	0
RESPONSE	0
HAZNET	1
EMI	0
HAULERS	0
ENVIROSTOR	0
 <u>TRIBAL RECORDS</u>	
INDIAN RESERV	1
INDIAN LUST	0
INDIAN UST	1
 <u>EDR PROPRIETARY RECORDS</u>	
Manufactured Gas Plants	0

NOTES:

Sites may be listed in more than one database

MAP FINDINGS
FOCUS MAP 9

Map ID	Site	Database(s)	EPA ID Number
IND RES Region	BARONA RANCHERIA BARONA RANCHERIA (County), CA INDIAN RESERV: Feature: Indian Reservation Name: Barona Rancheria Agency: BIA State: CA	INDIAN RESERV	CIND100560 N/A
6	BARONA GAS STATION 1054-C BARONA ROAD LAKESIDE, CA 92040 Indian UST: Region: 9 Alternate Facility ID: BARO001 Tank ID: 1 Tank Status: Currently In Use Substance Description: Diesel Overfill Device: True Spill Installed: True Tribe: BARONA BAND (MISSION INDIANS) Region: 9 Alternate Facility ID: BARO001 Tank ID: 2 Tank Status: Currently In Use Substance Description: Gasoline Overfill Device: True Spill Installed: True Tribe: BARONA BAND (MISSION INDIANS) Region: 9 Alternate Facility ID: BARO001 Tank ID: 3 Tank Status: Currently In Use Substance Description: Gasoline Overfill Device: True Spill Installed: True Tribe: BARONA BAND (MISSION INDIANS) Region: 9 Alternate Facility ID: BARO001 Tank ID: 4 Tank Status: Currently In Use Substance Description: Gasoline Overfill Device: True Spill Installed: True Tribe: BARONA BAND (MISSION INDIANS)	INDIAN UST	1009393104 N/A

MAP FINDINGS
FOCUS MAP 9

Map ID	Site	Database(s)	EPA ID Number
7	LAPOSTA BAND OF MISSION INDIANS 1064 BARONA ROAD LAKESIDE, CA 92040	HAZNET	S103974272 N/A
	HAZNET: Gepaid: IRC037100295 Contact: LAPOSTA BAND OF MISSION INDIAN Telephone: 0000000000 Facility Addr2: Not reported Mailing Name: Not reported Mailing Address: 1064 BARONA ROAD Mailing City,St,Zip: LAKESIDE, CA 920400000 Gen County: San Diego TSD EPA ID: CAT080013352 TSD County: Los Angeles Waste Category: Oil/water separation sludge Disposal Method: Recycler Tons: 2.5020 Facility County: San Diego Gepaid: IRC037100295 Contact: LAPOSTA BAND OF MISSION INDIAN Telephone: 0000000000 Facility Addr2: Not reported Mailing Name: Not reported Mailing Address: 1064 BARONA ROAD Mailing City,St,Zip: LAKESIDE, CA 920400000 Gen County: San Diego TSD EPA ID: CAT080010101 TSD County: San Diego Waste Category: Other organic solids Disposal Method: Transfer Station Tons: .0250 Facility County: San Diego		
8	BARONA INDIAN CHARTER 1095 BARONA ROAD LAKESIDE, CA 92040	FINDS	1008303877 110021929074

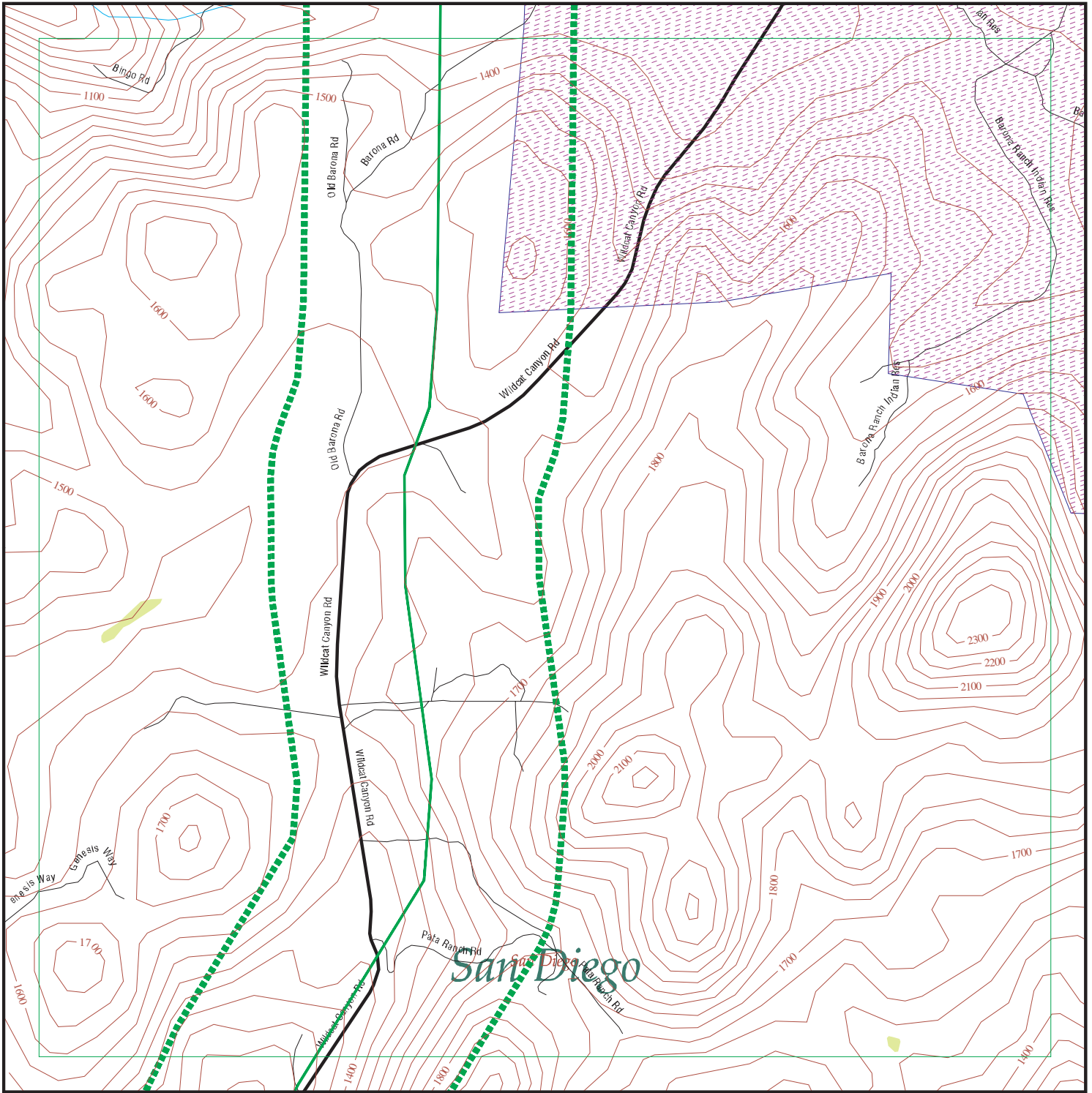
FINDS:
Other Pertinent Environmental Activity Identified at Site

NCES (National Center for Education Statistics) is the primary federal entity for collecting and analyzing data related to education in the United States and other nations and the institute of education sciences.

FOCUS MAP 9 ORPHAN SUMMARY

City	EDR ID	Site Name	Site Address	Zip	Database(s)
LAKESIDE	S105091798	KUHMER EQUIPMENT	10806 HWY 57	92040	HAZNET
LAKESIDE	A100302454	SLAUGHTERHOUSE CANYON	12560 HWY 67	92040	AST
LAKESIDE	A100302595	VIGILANTE QUARRY	12535 HWY 67	92040	AST
LAKESIDE	S105090774	C A R__INC	1265 HWY 67	92040	HAZNET
LAKESIDE	S105091000	HANSON AGGREGATES PACIFIC SW REGION	12535 HWY 67	92040	HAZNET
LAKESIDE	S105091232	PERRY AND SHAW INC	11935 HWY 67	92040	HAZNET
LAKESIDE	S105722295	NELSON & SLOAN	12685 HWY 67	92040	HAZNET
LAKESIDE	S105722445	A&T LAWNMOWER	10830 HWY 67	92040	HAZNET
LAKESIDE	S106059869	BIGGS EQUIPMENT SALES	12512 HWY 67	92040	San Diego Co. HMMD
LAKESIDE	S106060006	HANSON AGGREGATES PSW INC.SLTH	12560 HWY 67	92040	San Diego Co. HMMD
LAKESIDE	S106060020	CHUCK GREEN & ASSOC INC	12211 HWY 67	92040	San Diego Co. HMMD
LAKESIDE	S106060103	CAL-MAT LAKESIDE	12060 HWY 67	92040	San Diego Co. HMMD
LAKESIDE	S106060540	T T T CONCRETE INC	12494 HWY 67	92040	San Diego Co. HMMD
LAKESIDE	S106061538	WESTERN FOUNDATION & SHORING	10875 HWY 67	92040	San Diego Co. HMMD
LAKESIDE	S106061961	INTERSTATE VW USED PARTS&CORE	12300 HWY 67	92040	San Diego Co. HMMD
LAKESIDE	S106062058	MON-DALE INC	12570 HWY 67	92040	San Diego Co. HMMD
LAKESIDE	S106062741	HANSON AGGREGATES	12535 HWY 67	92040	San Diego Co. HMMD
LAKESIDE	S106063134	A & B	10830 HWY 67	92040	San Diego Co. HMMD
LAKESIDE	S106065210	BOB TURNER'S CRANE SVC. INC	12101 HWY 67	92040	San Diego Co. HMMD
LAKESIDE	S106070808	WAGNER CONSTRUCTION	12512 HWY 67	92040	HAZNET, San Diego Co. HMMD
LAKESIDE	S106072093	CHUCK GREEN & ASSOCIATES INC	12211 HWY 67	92040	HAZNET, San Diego Co. HMMD
LAKESIDE	S106924434	CHILCOTE INC	12570 HIGHWAY 67 1	92040	SWEEPS UST
LAKESIDE	S107144852	WESTERN BULK TRANSPORT INC	1270-8 HWY 67	92040	HAZNET
LAKESIDE	S108199414	BOB TURNER'S CRANE SERVICE INC	12101 HWY 67	92040	HAZNET
LAKESIDE	S108205417	DS WATERS OF AMERICA LP	11811 HWY 67	92040	HAZNET
LAKESIDE	S108213622	MEGA PARTS DISTRIBUTORS INC	12215 HWY 67	92040	HAZNET
LAKESIDE	1003878049	ANDERSON DRILLING CO STORAGE LOT	ACROSS FROM 12370 LAKESIDE	92040	CERC-NFRAP
LAKESIDE	S107737675	LAKESIDE BURNSITE (CACTUS PARK)	ASHWOOD STREET	92040	SWF/LF
LAKESIDE	S106060010	M J BAXTER DRILLING CO.	12485 N HWY 67	92040	San Diego Co. HMMD
LAKESIDE	1001404266	BARONA RESERVATION METHAMPHETAMINE DRUM	OFF WILCAT CANYON ROAD	92040	CERCLIS, FINDS
LAKESIDE	S107539647		OLD BARONA ROAD	92040	CDL
LAKESIDE	S100861205	EL CAJON GRADING & ENG CO INC	13831 OLD HWY 8	92040	HAZNET
LAKESIDE	S106070377	WAGNER CONSTRUCTION J.V.	12512 SR-67 RD	92040	San Diego Co. HMMD
LAKESIDE	S105155620	C & J WOOD RECYCLING	RIVERFORD ROAD	92040	SWF/LF
LAKESIDE	S107737669	INLAND PACIFIC RESOURCE RECOVERY	12650 SLAUGHTERHOUSE CANYON ROAD/HIGHWAY 67	92040	SWF/LF
LAKESIDE	S106070298	NORBERG CRUSHING, INC	12243 SR-67	92040	San Diego Co. HMMD
LAKESIDE	S106070944	INLAND PACIFIC RESOURCE RECOVE	12243 SR-67	92040	San Diego Co. HMMD
LAKESIDE	S106092934	HENSEL PHELPS CONSRTUCTION CO	1010 WILDCAT CANYON RD	92040	HAZNET
LAKESIDE	S107150315	GTB CO INC	1750 WILDCAT CANYON RD	92040	HAZNET
SAN DIEGO	S107144578	BUD'S TRUCKING	12570-8 HWY 67	92040	HAZNET
SANTEE	1003878565	EL CAPITAN QUARRY	26820 EL MONTE RD NE OF	92040	CERC-NFRAP

Focus Map 10



EDR DataMap® - Environmental Atlas

FTSE Corridor 2

Legend

- | | | | | |
|-----------------------------|-------------------------|-------------|-------------------|--------------|
| Roads | Waterways | Powerlines | Water | Listed Sites |
| Major Roads | Railroads | Pipelines | Superfund Sites | |
| Contour Lines | Study Boundary | Fault Lines | Federal DOD Sites | |
| National Wetlands Inventory | Indian Reservations BIA | | | |



Scale in Miles

FOCUS MAP 10 SUMMARY

<u>Database</u>	<u>Total Plotted</u>
<u>FEDERAL RECORDS</u>	
NPL	0
Proposed NPL	0
Delisted NPL	0
NPL LIENS	0
CERCLIS	0
CERC-NFRAP	0
CORRACTS	0
RCRA TSD	0
RCRA Lg. Quan. Gen.	0
RCRA Sm. Quan. Gen.	0
ERNS	0
HMIRS	0
US ENG CONTROLS	0
US INST CONTROL	0
DOD	0
FUDS	0
US BROWNFIELDS	0
CONSENT	0
ROD	0
UMTRA	0
ODI	0
TRIS	0
TSCA	0
FTTS	0
SSTS	0
DOT OPS	0
DEBRIS REGION 9	0
ICIS	0
LUCIS	0
CDL	0
RADINFO	0
LIENS 2	0
HIST FTTS	0
PADS	0
MLTS	0
MINES	0
FINDS	0
RAATS	0
<u>STATE AND LOCAL RECORDS</u>	
Hist Cal-Sites	0
CA Bond Exp. Plan	0
SCH	0
Toxic Pits	0
State Landfill	0
CA WDS	0
WMUDS/SWAT	0

FOCUS MAP 10 SUMMARY

<u>Database</u>	<u>Total Plotted</u>
Cortese	0
SWRCY	0
LUST	0
CA FID UST	0
SLIC	0
UST	0
HIST UST	0
AST	0
LIENS	0
SWEEPS UST	0
CHMIRS	0
Notify 65	0
DEED	0
VCP	0
DRYCLEANERS	0
WIP	0
CDL	0
RESPONSE	0
HAZNET	0
EMI	0
HAULERS	0
ENVIROSTOR	0
 <u>TRIBAL RECORDS</u>	
INDIAN RESERV	1
INDIAN LUST	0
INDIAN UST	0
 <u>EDR PROPRIETARY RECORDS</u>	
Manufactured Gas Plants	0

NOTES:

Sites may be listed in more than one database

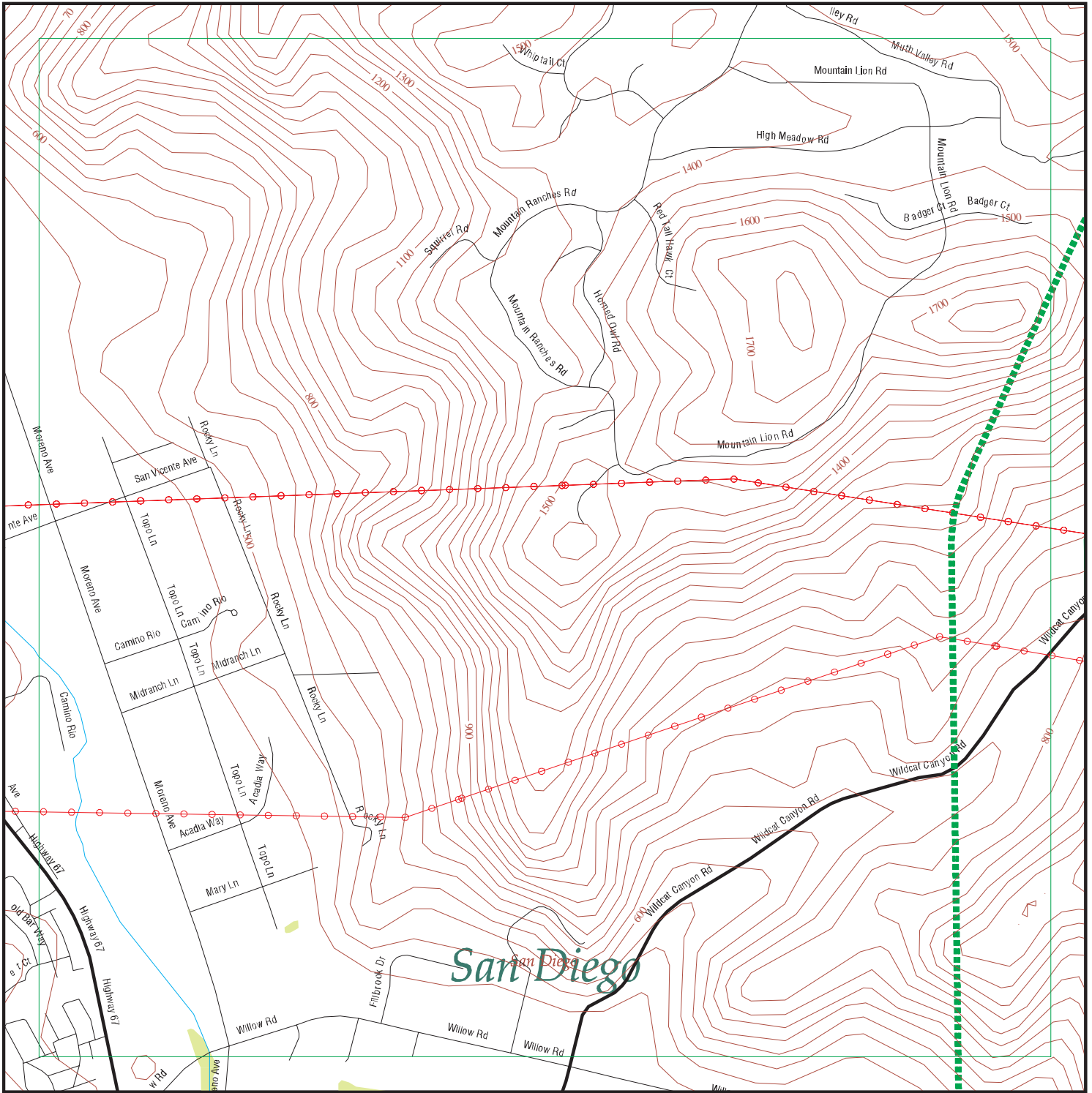
MAP FINDINGS
FOCUS MAP 10

<u>Map ID</u>	<u>Site</u>	<u>Database(s)</u>	<u>EPA ID Number</u>
IND RES Region	BARONA RANCHERIA BARONA RANCHERIA (County), CA INDIAN RESERV: Feature: Indian Reservation Name: Barona Rancheria Agency: BIA State: CA	INDIAN RESERV	CIND100560 N/A

FOCUS MAP 10 ORPHAN SUMMARY

City	EDR ID	Site Name	Site Address	Zip	Database(s)
LAKESIDE	S105091798	KUHMER EQUIPMENT	10806 HWY 57	92040	HAZNET
LAKESIDE	A100302454	SLAUGHTERHOUSE CANYON	12560 HWY 67	92040	AST
LAKESIDE	A100302595	VIGILANTE QUARRY	12535 HWY 67	92040	AST
LAKESIDE	S105090774	C A R__INC	1265 HWY 67	92040	HAZNET
LAKESIDE	S105091000	HANSON AGGREGATES PACIFIC SW REGION	12535 HWY 67	92040	HAZNET
LAKESIDE	S105091232	PERRY AND SHAW INC	11935 HWY 67	92040	HAZNET
LAKESIDE	S105722295	NELSON & SLOAN	12685 HWY 67	92040	HAZNET
LAKESIDE	S105722445	A&T LAWNMOWER	10830 HWY 67	92040	HAZNET
LAKESIDE	S106059869	BIGGS EQUIPMENT SALES	12512 HWY 67	92040	San Diego Co. HMMD
LAKESIDE	S106060006	HANSON AGGREGATES PSW INC.SLTH	12560 HWY 67	92040	San Diego Co. HMMD
LAKESIDE	S106060020	CHUCK GREEN & ASSOC INC	12211 HWY 67	92040	San Diego Co. HMMD
LAKESIDE	S106060103	CAL-MAT LAKESIDE	12060 HWY 67	92040	San Diego Co. HMMD
LAKESIDE	S106060540	T T T CONCRETE INC	12494 HWY 67	92040	San Diego Co. HMMD
LAKESIDE	S106061538	WESTERN FOUNDATION & SHORING	10875 HWY 67	92040	San Diego Co. HMMD
LAKESIDE	S106061961	INTERSTATE VW USED PARTS&CORE	12300 HWY 67	92040	San Diego Co. HMMD
LAKESIDE	S106062058	MON-DALE INC	12570 HWY 67	92040	San Diego Co. HMMD
LAKESIDE	S106062741	HANSON AGGREGATES	12535 HWY 67	92040	San Diego Co. HMMD
LAKESIDE	S106063134	A & B	10830 HWY 67	92040	San Diego Co. HMMD
LAKESIDE	S106065210	BOB TURNER'S CRANE SVC. INC	12101 HWY 67	92040	San Diego Co. HMMD
LAKESIDE	S106070808	WAGNER CONSTRUCTION	12512 HWY 67	92040	HAZNET, San Diego Co. HMMD
LAKESIDE	S106072093	CHUCK GREEN & ASSOCIATES INC	12211 HWY 67	92040	HAZNET, San Diego Co. HMMD
LAKESIDE	S106924434	CHILCOTE INC	12570 HIGHWAY 67 1	92040	SWEEPS UST
LAKESIDE	S107144852	WESTERN BULK TRANSPORT INC	1270-8 HWY 67	92040	HAZNET
LAKESIDE	S108199414	BOB TURNER'S CRANE SERVICE INC	12101 HWY 67	92040	HAZNET
LAKESIDE	S108205417	DS WATERS OF AMERICA LP	11811 HWY 67	92040	HAZNET
LAKESIDE	S108213622	MEGA PARTS DISTRIBUTORS INC	12215 HWY 67	92040	HAZNET
LAKESIDE	1003878049	ANDERSON DRILLING CO STORAGE LOT	ACROSS FROM 12370 LAKESIDE	92040	CERC-NFRAP
LAKESIDE	S107737675	LAKESIDE BURNSITE (CACTUS PARK)	ASHWOOD STREET	92040	SWF/LF
LAKESIDE	S106060010	M J BAXTER DRILLING CO.	12485 N HWY 67	92040	San Diego Co. HMMD
LAKESIDE	1001404266	BARONA RESERVATION METHAMPHETAMINE DRUM	OFF WILCAT CANYON ROAD	92040	CERCLIS, FINDS
LAKESIDE	S107539647		OLD BARONA ROAD	92040	CDL
LAKESIDE	S100861205	EL CAJON GRADING & ENG CO INC	13831 OLD HWY 8	92040	HAZNET
LAKESIDE	S106070377	WAGNER CONSTRUCTION J.V.	12512 SR-67 RD	92040	San Diego Co. HMMD
LAKESIDE	S105155620	C & J WOOD RECYCLING	RIVERFORD ROAD	92040	SWF/LF
LAKESIDE	S107737669	INLAND PACIFIC RESOURCE RECOVERY	12650 SLAUGHTERHOUSE CANYON ROAD/HIGHWAY 67	92040	SWF/LF
LAKESIDE	S106070298	NORBERG CRUSHING, INC	12243 SR-67	92040	San Diego Co. HMMD
LAKESIDE	S106070944	INLAND PACIFIC RESOURCE RECOVE	12243 SR-67	92040	San Diego Co. HMMD
LAKESIDE	S106092934	HENSEL PHELPS CONSRTUCTION CO	1010 WILDCAT CANYON RD	92040	HAZNET
LAKESIDE	S107150315	GTB CO INC	1750 WILDCAT CANYON RD	92040	HAZNET
SAN DIEGO	S107144578	BUD'S TRUCKING	12570-8 HWY 67	92040	HAZNET
SANTEE	1003878565	EL CAPITAN QUARRY	26820 EL MONTE RD NE OF	92040	CERC-NFRAP

Focus Map 11



EDR DataMap® - Environmental Atlas

FTSE Corridor 2

Legend

- | | | | | |
|-----------------------------|----------------|-------------------------|-------------------|--------------|
| Roads | Waterways | Powerlines | Water | Listed Sites |
| Major Roads | Railroads | Pipelines | Superfund Sites | |
| Contour Lines | Study Boundary | Fault Lines | Federal DOD Sites | |
| National Wetlands Inventory | | Indian Reservations BIA | | |



Scale in Miles

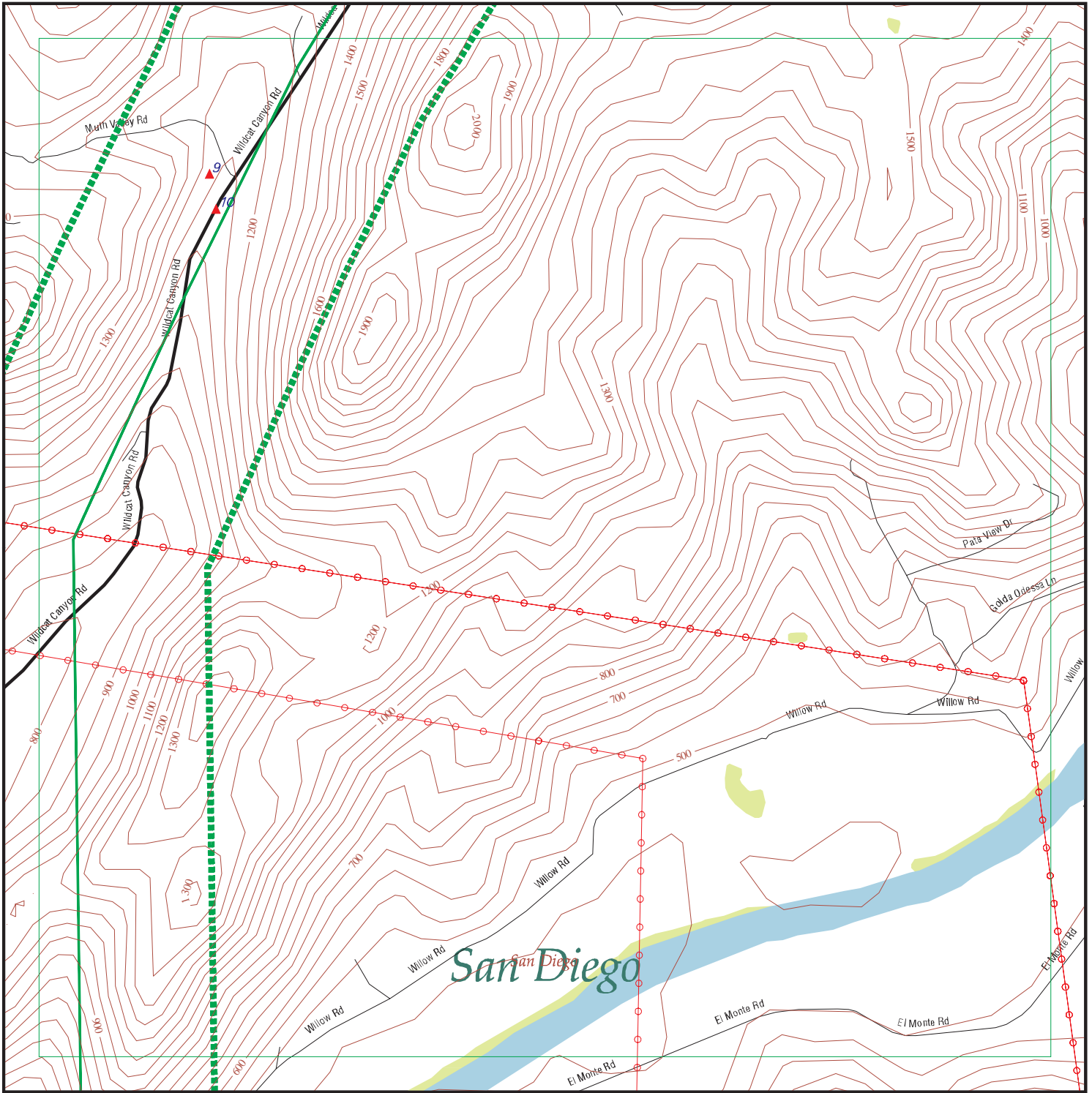
FOCUS MAP 11 ORPHAN SUMMARY

City	EDR ID	Site Name	Site Address	Zip	Database(s)
LAKESIDE	S105091798	KUHMER EQUIPMENT	10806 HWY 57	92040	HAZNET
LAKESIDE	A100302454	SLAUGHTERHOUSE CANYON	12560 HWY 67	92040	AST
LAKESIDE	A100302595	VIGILANTE QUARRY	12535 HWY 67	92040	AST
LAKESIDE	S105090774	C A R__INC	1265 HWY 67	92040	HAZNET
LAKESIDE	S105091000	HANSON AGGREGATES PACIFIC SW REGION	12535 HWY 67	92040	HAZNET
LAKESIDE	S105091232	PERRY AND SHAW INC	11935 HWY 67	92040	HAZNET
LAKESIDE	S105722295	NELSON & SLOAN	12685 HWY 67	92040	HAZNET
LAKESIDE	S105722445	A&T LAWNMOWER	10830 HWY 67	92040	HAZNET
LAKESIDE	S106059869	BIGGS EQUIPMENT SALES	12512 HWY 67	92040	San Diego Co. HMMD
LAKESIDE	S106060006	HANSON AGGREGATES PSW INC.SLTH	12560 HWY 67	92040	San Diego Co. HMMD
LAKESIDE	S106060020	CHUCK GREEN & ASSOC INC	12211 HWY 67	92040	San Diego Co. HMMD
LAKESIDE	S106060103	CAL-MAT LAKESIDE	12060 HWY 67	92040	San Diego Co. HMMD
LAKESIDE	S106060540	T T T CONCRETE INC	12494 HWY 67	92040	San Diego Co. HMMD
LAKESIDE	S106061538	WESTERN FOUNDATION & SHORING	10875 HWY 67	92040	San Diego Co. HMMD
LAKESIDE	S106061961	INTERSTATE VW USED PARTS&CORE	12300 HWY 67	92040	San Diego Co. HMMD
LAKESIDE	S106062058	MON-DALE INC	12570 HWY 67	92040	San Diego Co. HMMD
LAKESIDE	S106062741	HANSON AGGREGATES	12535 HWY 67	92040	San Diego Co. HMMD
LAKESIDE	S106063134	A & B	10830 HWY 67	92040	San Diego Co. HMMD
LAKESIDE	S106065210	BOB TURNER'S CRANE SVC. INC	12101 HWY 67	92040	San Diego Co. HMMD
LAKESIDE	S106070808	WAGNER CONSTRUCTION	12512 HWY 67	92040	HAZNET, San Diego Co. HMMD
LAKESIDE	S106072093	CHUCK GREEN & ASSOCIATES INC	12211 HWY 67	92040	HAZNET, San Diego Co. HMMD
LAKESIDE	S106924434	CHILCOTE INC	12570 HIGHWAY 67 1	92040	SWEEPS UST
LAKESIDE	S107144852	WESTERN BULK TRANSPORT INC	1270-8 HWY 67	92040	HAZNET
LAKESIDE	S108199414	BOB TURNER'S CRANE SERVICE INC	12101 HWY 67	92040	HAZNET
LAKESIDE	S108205417	DS WATERS OF AMERICA LP	11811 HWY 67	92040	HAZNET
LAKESIDE	S108213622	MEGA PARTS DISTRIBUTORS INC	12215 HWY 67	92040	HAZNET
LAKESIDE	1003878049	ANDERSON DRILLING CO STORAGE LOT	ACROSS FROM 12370 LAKESIDE	92040	CERC-NFRAP
LAKESIDE	S103958855	COUNTY OF SAN DIEGO - EL CAPITAN HS	104010 ASHWOOD	92040	HAZNET
LAKESIDE	S104586929	CACTUS PARK LANDFILL	ASHWOOD ST	92040	CA WDS
LAKESIDE	S107737675	LAKESIDE BURNSITE (CACTUS PARK)	ASHWOOD STREET	92040	SWF/LF
LAKESIDE	S106091158	LAKESIDE SHELL	CORNER CAMINO CANADA / LOS	92040	HAZNET
LAKESIDE	S106060010	M J BAXTER DRILLING CO.	12485 N HWY 67	92040	San Diego Co. HMMD
LAKESIDE	1001404266	BARONA RESERVATION METHAMPHETAMINE DRUM	OFF WILCAT CANYON ROAD	92040	CERCLIS, FINDS
LAKESIDE	S100861205	EL CAJON GRADING & ENG CO INC	13831 OLD HWY 8	92040	HAZNET
LAKESIDE	S106070377	WAGNER CONSTRUCTION J.V.	12512 SR-67 RD	92040	San Diego Co. HMMD
LAKESIDE	S105155620	C & J WOOD RECYCLING	RIVERFORD ROAD	92040	SWF/LF
LAKESIDE	S107737669	INLAND PACIFIC RESOURCE RECOVERY	12650 SLAUGHTERHOUSE CANYON ROAD/HIGHWAY 67	92040	SWF/LF
LAKESIDE	S106070298	NORBERG CRUSHING, INC	12243 SR-67	92040	San Diego Co. HMMD
LAKESIDE	S106070944	INLAND PACIFIC RESOURCE RECOVE	12243 SR-67	92040	San Diego Co. HMMD
LAKESIDE	S106092934	HENSEL PHELPS CONSRTUCTION CO	1010 WILDCAT CANYON RD	92040	HAZNET
LAKESIDE	S107150315	GTB CO INC	1750 WILDCAT CANYON RD	92040	HAZNET
LAKESIDE	S106924987	COUNTY OF SD/LAKESIDE RD STN	13115 W WILLOW RD 33	92040	SWEEPS UST
LAKESIDE	U003939412	COUNTY OF SD/LAKESIDE RD STN	13115 WILLOW RD # 33	92040	UST

FOCUS MAP 11 ORPHAN SUMMARY

City	EDR ID	Site Name	Site Address	Zip	Database(s)
SAN DIEGO	S107144578	BUD'S TRUCKING	12570-8 HWY 67	92040	HAZNET
SAN DIEGO	S108202906	COMMANDER NAVY REGION S W	11220 GOLD PAN ALLEY STE 292	92040	HAZNET
SANTEE	1003878565	EL CAPITAN QUARRY	26820 EL MONTE RD NE OF	92040	CERC-NFRAP

Focus Map 12



EDR DataMap® - Environmental Atlas

FTSE Corridor 2

Legend

- | | | | | |
|-----------------------------|----------------|-------------------------|-------------------|--------------|
| Roads | Waterways | Powerlines | Water | Listed Sites |
| Major Roads | Railroads | Pipelines | Superfund Sites | |
| Contour Lines | Study Boundary | Fault Lines | Federal DOD Sites | |
| National Wetlands Inventory | | Indian Reservations BIA | | |



Scale in Miles

FOCUS MAP 12 SUMMARY

<u>Database</u>	<u>Total Plotted</u>
<u>FEDERAL RECORDS</u>	
NPL	0
Proposed NPL	0
Delisted NPL	0
NPL LIENS	0
CERCLIS	0
CERC-NFRAP	0
CORRACTS	0
RCRA TSD	0
RCRA Lg. Quan. Gen.	0
RCRA Sm. Quan. Gen.	1
ERNS	1
HMIRS	0
US ENG CONTROLS	0
US INST CONTROL	0
DOD	0
FUDS	0
US BROWNFIELDS	0
CONSENT	0
ROD	0
UMTRA	0
ODI	0
TRIS	0
TSCA	0
FTTS	0
SSTS	0
DOT OPS	0
DEBRIS REGION 9	0
ICIS	0
LUCIS	0
CDL	0
RADINFO	0
LIENS 2	0
HIST FTTS	0
PADS	0
MLTS	0
MINES	0
FINDS	1
RAATS	0
<u>STATE AND LOCAL RECORDS</u>	
Hist Cal-Sites	0
CA Bond Exp. Plan	0
SCH	0
Toxic Pits	0
State Landfill	0
CA WDS	0
WMUDS/SWAT	0

FOCUS MAP 12 SUMMARY

<u>Database</u>	<u>Total Plotted</u>
Cortese	0
SWRCY	0
LUST	0
CA FID UST	0
SLIC	0
UST	0
HIST UST	0
AST	0
LIENS	0
SWEEPS UST	0
CHMIRS	1
Notify 65	0
DEED	0
VCP	0
DRYCLEANERS	0
WIP	0
CDL	0
RESPONSE	0
HAZNET	0
EMI	0
HAULERS	0
ENVIROSTOR	0
 <u>TRIBAL RECORDS</u>	
INDIAN RESERV	0
INDIAN LUST	0
INDIAN UST	0
 <u>EDR PROPRIETARY RECORDS</u>	
Manufactured Gas Plants	0

NOTES:

Sites may be listed in more than one database

MAP FINDINGS
FOCUS MAP 12

Map ID	Site	Database(s)	EPA ID Number
--------	------	-------------	---------------

9	WILDCAT CANYON RD / MOTH VALLEY LAKESIDE, CA 92040	CHMIRS	S100280767 N/A
---	---	--------	-------------------

CHMIRS:

OES Incident Number:	9990927
OES notification:	Not reported
OES Date:	Not reported
OES Time:	Not reported
Incident Date:	07-MAR-88
Date Completed:	07-MAR-88
Property Use:	Not reported
Agency Id Number:	37717
Agency Incident Number:	88-101
Time Notified:	615
Time Completed:	830
Surrounding Area:	Not reported
Estimated Temperature:	68
Property Management:	P
Special Studies 1:	Not reported
Special Studies 2:	Not reported
Special Studies 3:	Not reported
Special Studies 4:	Not reported
Special Studies 5:	Not reported
Special Studies 6:	Not reported
More Than Two Substances Involved?:	N
Resp Agncy Personel # Of Decontaminated:	Not reported
Responding Agency Personel # Of Injuries:	Not reported
Responding Agency Personel # Of Fatalities:	Not reported
Others Number Of Decontaminated:	Not reported
Others Number Of Injuries:	Not reported
Others Number Of Fatalities:	Not reported
Vehicle Make/year:	Not reported
Vehicle License Number:	Not reported
Vehicle State:	Not reported
Vehicle Id Number:	Not reported
CA/DOT/PUC/ICC Number:	Not reported
Company Name:	Not reported
Reporting Officer Name/ID:	unspecified
Report Date:	07-DEC-41
Comments:	Not reported
Facility Telephone:	619 236-2222
Waterway Involved:	Not reported
Waterway:	Not reported
Spill Site:	Not reported
Cleanup By:	Not reported
Containment:	Not reported
What Happened:	Not reported
Type:	Not reported
Measure:	Not reported
Other:	Not reported
Date/Time:	Not reported
Year:	88-92
Agency:	Not reported
Incident Date:	Not reported
Admin Agency:	Not reported
Amount:	Not reported
Contained:	Not reported
Site Type:	Not reported

MAP FINDINGS
FOCUS MAP 12

Map ID	Site	Database(s)	EPA ID Number
--------	------	-------------	---------------

(Continued)

S100280767

E Date:	14-FEB-89
Substance:	Not reported
Quantity Released:	Not reported
BBLS:	Not reported
Cups:	Not reported
CUFT:	Not reported
Gallons:	Not reported
Grams:	Not reported
Pounds:	Not reported
Liters:	Not reported
Ounces:	Not reported
Pints:	Not reported
Quarts:	Not reported
Sheen:	Not reported
Tons:	Not reported
Unknown:	Not reported
Description:	Not reported
Evacuations:	Not reported
Number of Injuries:	Not reported
Number of Fatalities:	Not reported
Description:	Not reported

10	12061 WILDCAT CANYON RD 12061 WILDCAT CANYON RD LAKESIDE, CA 92040
----	---

ERNS	2000517466
	N/A

[Click this hyperlink](#) while viewing on your computer to access additional ERNS detail in the EDR Site Report.

10	DUFFYS TRUCKING 12025 WILDCAT CANYON RD LAKESIDE, CA 92040
----	---

RCRA-SQG	1000231414
FINDS	CAD982416281

RCRAInfo:
 Owner: ROBERT V TURNER
 (415) 555-1212
 EPA ID: CAD982416281
 Contact: ENVIRONMENTAL MANAGER
 (619) 443-5887
 Classification: Small Quantity Generator
 TSDF Activities: Not reported
 Violation Status: No violations found

FINDS:
 Other Pertinent Environmental Activity Identified at Site

RCRAInfo is a national information system that supports the Resource Conservation and Recovery Act (RCRA) program through the tracking of events and activities related to facilities that generate, transport, and treat, store, or dispose of hazardous waste. RCRAInfo allows RCRA program staff to track the notification, permit, compliance, and corrective action activities required under RCRA.

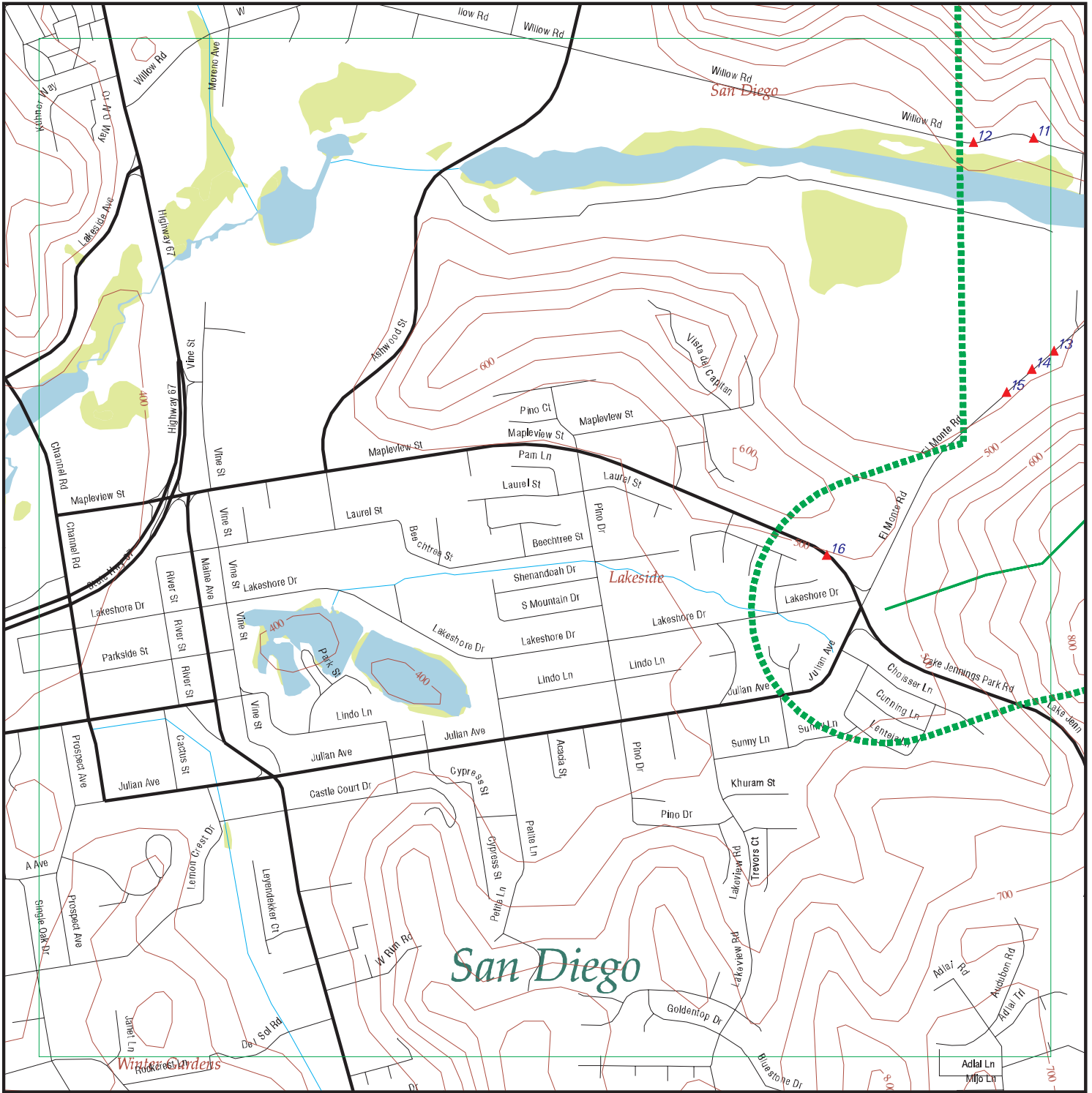
FOCUS MAP 12 ORPHAN SUMMARY

City	EDR ID	Site Name	Site Address	Zip	Database(s)
EL CAJON	S103950581	ARCO PRODUCTS COMPANY	13292 HIGHWAY 8	92021	HAZNET
EL CAJON	S106092598	LT DESIGN	13706 HWY 8 BUSINESS FREEWAY	92021	HAZNET
EL CAJON	S107141861	THE RUTH C ODOM TRST	13194 13196 BUSINESS RT 8	92021	HAZNET
EL CAJON	1007738865	C W MCGRATH INC	13080 OLD HWY 8	92021	FINDS, HAZNET
EL CAJON	S100948022	VOLKS AUTO	13198 OLD HWY 8	92021	HAZNET
EL CAJON	S106089617	RUTH C DOM TRUST	13216 OLD HWY 8	92021	HAZNET
EL CAJON	S106091429	FLEET PAINTING	14360 OLD HIGHWAY 80	92021	HAZNET
EL CAJON	S108202781	COASTAL TRANSPORT CO INC	15303 OLD HIGHWAY 8	92021	HAZNET
EL CAJON	S108208527	HARLAN EQUIPMENT RENTAL, INC	14232 OLD HWY 80	92021	HAZNET
EL CAJON	S108211536	L T S EQUIPMENT INC	14500 OLD HIGHWAY 80	92021	HAZNET
EL CAJON	S108212829	LUZAICH STRIPING INC	14219 OLD HWY 80	92021	HAZNET
EL CAJON	S108214324	MORELY CONSTRUCTION INC	13881 OLD HWY 8	92021	HAZNET
EL CAJON	S108217299	PRIMETIME CONSTRUCTION	15417 OLD HIGHWAY 80	92021	HAZNET
EL CAJON	U003937285	7-ELEVEN FOOD STORE #16439	14110 OLDE HIGHWAY 80 # 16439	92021	UST
LAKESIDE	S105091798	KUHMER EQUIPMENT	10806 HWY 57	92040	HAZNET
LAKESIDE	A100302454	SLAUGHTERHOUSE CANYON	12560 HWY 67	92040	AST
LAKESIDE	A100302595	VIGILANTE QUARRY	12535 HWY 67	92040	AST
LAKESIDE	S105090774	C A R__INC	1265 HWY 67	92040	HAZNET
LAKESIDE	S105091000	HANSON AGGREGATES PACIFIC SW REGION	12535 HWY 67	92040	HAZNET
LAKESIDE	S105091232	PERRY AND SHAW INC	11935 HWY 67	92040	HAZNET
LAKESIDE	S105722295	NELSON & SLOAN	12685 HWY 67	92040	HAZNET
LAKESIDE	S105722445	A&T LAWNMOWER	10830 HWY 67	92040	HAZNET
LAKESIDE	S106059869	BIGGS EQUIPMENT SALES	12512 HWY 67	92040	San Diego Co. HMMD
LAKESIDE	S106060006	HANSON AGGREGATES PSW INC.SLTH	12560 HWY 67	92040	San Diego Co. HMMD
LAKESIDE	S106060020	CHUCK GREEN & ASSOC INC	12211 HWY 67	92040	San Diego Co. HMMD
LAKESIDE	S106060103	CAL-MAT LAKESIDE	12060 HWY 67	92040	San Diego Co. HMMD
LAKESIDE	S106060540	T T T CONCRETE INC	12494 HWY 67	92040	San Diego Co. HMMD
LAKESIDE	S106061538	WESTERN FOUNDATION & SHORING	10875 HWY 67	92040	San Diego Co. HMMD
LAKESIDE	S106061961	INTERSTATE VW USED PARTS&CORE	12300 HWY 67	92040	San Diego Co. HMMD
LAKESIDE	S106062058	MON-DALE INC	12570 HWY 67	92040	San Diego Co. HMMD
LAKESIDE	S106062741	HANSON AGGREGATES	12535 HWY 67	92040	San Diego Co. HMMD
LAKESIDE	S106063134	A & B	10830 HWY 67	92040	San Diego Co. HMMD
LAKESIDE	S106065210	BOB TURNER'S CRANE SVC. INC	12101 HWY 67	92040	San Diego Co. HMMD
LAKESIDE	S106070808	WAGNER CONSTRUCTION	12512 HWY 67	92040	HAZNET, San Diego Co. HMMD
LAKESIDE	S106072093	CHUCK GREEN & ASSOCIATES INC	12211 HWY 67	92040	HAZNET, San Diego Co. HMMD
LAKESIDE	S106924434	CHILCOTE INC	12570 HIGHWAY 67 1	92040	SWEEPS UST
LAKESIDE	S107144852	WESTERN BULK TRANSPORT INC	1270-8 HWY 67	92040	HAZNET
LAKESIDE	S108199414	BOB TURNER'S CRANE SERVICE INC	12101 HWY 67	92040	HAZNET
LAKESIDE	S108205417	DS WATERS OF AMERICA LP	11811 HWY 67	92040	HAZNET
LAKESIDE	S108213622	MEGA PARTS DISTRIBUTORS INC	12215 HWY 67	92040	HAZNET
LAKESIDE	1003878049	ANDERSON DRILLING CO STORAGE LOT	ACROSS FROM 12370 LAKESIDE	92040	CERC-NFRAP
LAKESIDE	S107737675	LAKESIDE BURNSITE (CACTUS PARK)	ASHWOOD STREET	92040	SWF/LF
LAKESIDE	S103974197	LAKESIDE WATER DISTRICT	SE CORNER OF EL MONTE / LAKE JENNINGS PK	92040	HAZNET

FOCUS MAP 12 ORPHAN SUMMARY

City	EDR ID	Site Name	Site Address	Zip	Database(s)
LAKESIDE	S106060010	M J BAXTER DRILLING CO.	12485 N HWY 67	92040	San Diego Co. HMMD
LAKESIDE	U001571756	EL CAPITAN DAM	5042 EL MONTE ROAD	92040	HIST UST
LAKESIDE	1001404266	BARONA RESERVATION METHAMPHETAMINE DRUM	OFF WILCAT CANYON ROAD	92040	CERCLIS, FINDS
LAKESIDE	S100861205	EL CAJON GRADING & ENG CO INC	13831 OLD HWY 8	92040	HAZNET
LAKESIDE	S106070377	WAGNER CONSTRUCTION J.V.	12512 SR-67 RD	92040	San Diego Co. HMMD
LAKESIDE	S105155620	C & J WOOD RECYCLING	RIVERFORD ROAD	92040	SWF/LF
LAKESIDE	S107737669	INLAND PACIFIC RESOURCE RECOVERY	12650 SLAUGHTERHOUSE CANYON ROAD/HIGHWAY 67	92040	SWF/LF
LAKESIDE	S106070298	NORBERG CRUSHING, INC	12243 SR-67	92040	San Diego Co. HMMD
LAKESIDE	S106070944	INLAND PACIFIC RESOURCE RECOVERE	12243 SR-67	92040	San Diego Co. HMMD
LAKESIDE	S106092934	HENSEL PHELPS CONSRUCTION CO	1010 WILDCAT CANYON RD	92040	HAZNET
LAKESIDE	S107150315	GTB CO INC	1750 WILDCAT CANYON RD	92040	HAZNET
LAKESIDE	S106924987	COUNTY OF SD/LAKESIDE RD STN	13115 W WILLOW RD 33	92040	SWEEPS UST
LAKESIDE	U003939412	COUNTY OF SD/LAKESIDE RD STN	13115 WILLOW RD # 33	92040	UST
SAN DIEGO	S107144578	BUD'S TRUCKING	12570-8 HWY 67	92040	HAZNET
SANTEE	1003878565	EL CAPITAN QUARRY	26820 EL MONTE RD NE OF	92040	CERC-NFRAP

Focus Map 13



EDR DataMap® - Environmental Atlas

FTSE Corridor 2

Legend

- | | | | | |
|-----------------------------|-------------------------|-------------|-------------------|--------------|
| Roads | Waterways | Powerlines | Water | Listed Sites |
| Major Roads | Railroads | Pipelines | Superfund Sites | |
| Contour Lines | Study Boundary | Fault Lines | Federal DOD Sites | |
| National Wetlands Inventory | Indian Reservations BIA | | | |



Scale in Miles

FOCUS MAP 13 SUMMARY

<u>Database</u>	<u>Total Plotted</u>
<u>FEDERAL RECORDS</u>	
NPL	0
Proposed NPL	0
Delisted NPL	0
NPL LIENS	0
CERCLIS	0
CERC-NFRAP	0
CORRACTS	0
RCRA TSD	0
RCRA Lg. Quan. Gen.	0
RCRA Sm. Quan. Gen.	0
ERNS	0
HMIRS	0
US ENG CONTROLS	0
US INST CONTROL	0
DOD	0
FUDS	0
US BROWNFIELDS	0
CONSENT	0
ROD	0
UMTRA	0
ODI	0
TRIS	0
TSCA	0
FTTS	0
SSTS	0
DOT OPS	0
DEBRIS REGION 9	0
ICIS	0
LUCIS	0
CDL	0
RADINFO	0
LIENS 2	0
HIST FTTS	0
PADS	0
MLTS	0
MINES	0
FINDS	2
RAATS	0
<u>STATE AND LOCAL RECORDS</u>	
Hist Cal-Sites	0
CA Bond Exp. Plan	0
SCH	0
Toxic Pits	0
State Landfill	0
CA WDS	0
WMUDS/SWAT	0

FOCUS MAP 13 SUMMARY

<u>Database</u>	<u>Total Plotted</u>
Cortese	0
SWRCY	0
LUST	0
CA FID UST	0
SLIC	0
UST	1
HIST UST	1
AST	0
LIENS	0
SWEEPS UST	1
CHMIRS	0
Notify 65	0
DEED	0
VCP	0
DRYCLEANERS	0
WIP	0
CDL	0
RESPONSE	0
HAZNET	7
EMI	2
HAULERS	0
ENVIROSTOR	0
 <u>TRIBAL RECORDS</u>	
INDIAN RESERV	0
INDIAN LUST	0
INDIAN UST	0
 <u>EDR PROPRIETARY RECORDS</u>	
Manufactured Gas Plants	0

NOTES:

Sites may be listed in more than one database

MAP FINDINGS
FOCUS MAP 13

Map ID	Site	Database(s)	EPA ID Number
11	RUST AND SONS TRUCKING 13843 WILLOW RD LAKESIDE, CA 92040	San Diego Co. HMMD	S104752176 N/A
	San Diego Co. HMMD:		
	Facility ID:	129613	
	Inactive Indicator:	Active	
	Business Code:	6HK26	
	SIC:	Not reported	
	Permit Expiration:	Not reported	
	Owner:	Not reported	
	2nd Name:	Not reported	
	Mailing Address:	15353 OLDE HY 80	
	Mailing City,St,Zip:	EL CAJON, CA 92021	
	Map Code/Business Plan on File:	Not reported	
	Corporate Code:	Not reported	
	Fire Dept District:	Not reported	
	Census Tract Number:	169	
	EPA ID:	CAD981634116	
	Gas Station:	Not reported	
	Inspection Date:	08/24/00	
	Reinspection Date:	Not reported	
	Inspector Name:	LEGACY	
	Violation Notice Issued:	Not reported	
	Facility Contact:	RAY RUST	
	Delinquent Flag:	Not Delinquent	
	Last Update:	05/10/05	
	Last Delinquent Letter:	Not reported	
	Delinquent Comment:	Not reported	
	Last Letter Type:	Not reported	
	Property Owner:	RUST RABURN R&GLORIA J	
	Property Address:	15260 WILLOW RD	
	Property City,St,Zip:	92040	
	Tank Owner:	Not reported	
	Tank Address:	Not reported	
	Tank City,St,Zip:	Not reported	
	Business Plan Acceptance Date:	Not reported	
	Reinspection Date Y2K Compatible:	Not reported	
	Facility Phone:	619-443-5060	
	HMMD DISCLOSURE INVENTORY:		
	Item Number:	Not reported	
	Chemical Name:	Not reported	
	Case Number:	Not reported	
	Quantity Stored At One Time:	Not reported	
	Quantity Stored at One Time:	Not reported	
	Annual Quantity String:	Not reported	
	Annual Quantity String:	Not reported	
	Measurement Units:	Not reported	
	Carcinogen:	No	
	1st Hazard Category:	Not reported	
	2nd Hazard Category:	Not reported	
	HMMD UNDERGROUND TANKS:		
	Tank Number:	Not reported	
	Tank ID Number:	Not reported	
	Waste or Product:	Not reported	
	Tank Contents:	Not reported	

MAP FINDINGS
FOCUS MAP 13

Map ID Site Database(s) EPA ID Number

RUST AND SONS TRUCKING (Continued)

S104752176

HMMD VIOLATIONS:

Inspection Date: Not reported
Waste Code: Not reported
Type of Violation: Not reported
Occurrences: Not reported
Item Number: Not reported
Violation Desc: Not reported

HMMD WASTE STREAMS:

Inspection Date: Not reported
Waste Item #: Not reported
Waste Code: Not reported
Waste Name: Not reported
Qty at Inspection: Not reported
Quantity String: Not reported
Annual Qty: Not reported
Annual Qty String: Not reported
Measurement Unit: Not reported
Treatment Method: Not reported
Storage Method: Not reported
Haz Waste Hauler: Not reported
Waste Desc: Not reported
Carcinogen: No

12

**CPC MECHANICAL INC
13664 WILLOW ROAD
LAKESIDE, CA 92040**

**HAZNET S105726108
N/A**

HAZNET:

Gepaid: CAL000827757
Contact: --
Telephone: --
Facility Addr2: Not reported
Mailing Name: Not reported
Mailing Address: 13664 WILLOW RD
Mailing City,St,Zip: LAKESIDE, CA 920401912
Gen County: San Diego
TSD EPA ID: Not reported
TSD County: Not reported
Waste Category: Not reported
Disposal Method: Not reported
Tons: 2.12
Facility County: Not reported

Gepaid: CAL000827757
Contact: --
Telephone: --
Facility Addr2: Not reported
Mailing Name: Not reported
Mailing Address: 13664 WILLOW RD
Mailing City,St,Zip: LAKESIDE, CA 920401912
Gen County: San Diego
TSD EPA ID: Not reported
TSD County: Not reported
Waste Category: Other inorganic solid waste
Disposal Method: Recycler

MAP FINDINGS
FOCUS MAP 13

Map ID	Site	Database(s)	EPA ID Number
--------	------	-------------	---------------

CPC MECHANICAL INC (Continued)

S105726108

Tons: 2.8
 Facility County: Not reported

 Gepaid: CAL000827757
 Contact: --
 Telephone: --
 Facility Addr2: Not reported
 Mailing Name: Not reported
 Mailing Address: 13664 WILLOW RD
 Mailing City,St,Zip: LAKESIDE, CA 920401912
 Gen County: San Diego
 TSD EPA ID: Not reported
 TSD County: 99
 Waste Category: Polychlorinated biphenyls and material containing PCB's
 Disposal Method: Not reported
 Tons: 14.24
 Facility County: Not reported

12

**CPC MECHANICAL
13664 WILLOW RD
LAKESIDE, CA 92040**

**HAZNET S103629270
San Diego Co. HMMD N/A**

HAZNET:

Gepaid: CAL000018756
 Contact: DIANE CROMWELL
 Telephone: 6195610100
 Facility Addr2: Not reported
 Mailing Name: Not reported
 Mailing Address: 13664 WILLOW RD
 Mailing City,St,Zip: LAKESIDE, CA 920401912
 Gen County: San Diego
 TSD EPA ID: CAD982446866
 TSD County: Solano
 Waste Category: Aqueous solution with less than 10% total organic residues
 Disposal Method: Recycler
 Tons: .4170
 Facility County: San Diego

Gepaid: CAL000018756
 Contact: DIANE CROMWELL
 Telephone: 6195610100
 Facility Addr2: Not reported
 Mailing Name: Not reported
 Mailing Address: 13664 WILLOW RD
 Mailing City,St,Zip: LAKESIDE, CA 920401912
 Gen County: San Diego
 TSD EPA ID: CAT000613976
 TSD County: Orange
 Waste Category: Not reported
 Disposal Method: Transfer Station
 Tons: .0020
 Facility County: San Diego

San Diego Co. HMMD:

Facility ID: 130214
 Inactive Indicator: Active
 Business Code: 6HK26

MAP FINDINGS
FOCUS MAP 13

Map ID Site Database(s) EPA ID Number

CPC MECHANICAL (Continued)

S103629270

SIC: Not reported
 Permit Expiration: Not reported
 Owner: Not reported
 2nd Name: Not reported
 Mailing Address: 13664 WILLOW RD
 Mailing City, St, Zip: LAKESIDE, CA 92040
 Map Code/Business Plan on File: Not reported
 Corporate Code: Not reported
 Fire Dept District: Lakeside
 Census Tract Number: 169
 EPA ID: CAL000018756
 Gas Station: Not reported
 Inspection Date: 10/15/03
 Reinspection Date: Not reported
 Inspector Name: KWAARA
 Violation Notice Issued: Not reported
 Facility Contact: DIANE/JERRY CROMWELL
 Delinquent Flag: Not Delinquent
 Last Update: 05/10/05
 Last Delinquent Letter: Not reported
 Delinquent Comment: Not reported
 Last Letter Type: Not reported
 Property Owner: C P C LTD PTNSHP
 Property Address: 13664 WILLOW RD
 Property City, St, Zip: 92040
 Tank Owner: Not reported
 Tank Address: Not reported
 Tank City, St, Zip: Not reported
 Business Plan Acceptance Date: Not reported
 Reinspection Date Y2K Compatible: 04/15/05
 Facility Phone: 619-561-0100

HMMD DISCLOSURE INVENTORY:

Item Number: Not reported
 Chemical Name: Not reported
 Case Number: Not reported
 Quantity Stored At One Time: Not reported
 Quantity Stored at One Time: Not reported
 Annual Quantity String: Not reported
 Annual Quantity String: Not reported
 Measurement Units: Not reported
 Carcinogen: No
 1st Hazard Category: Not reported
 2nd Hazard Category: Not reported

HMMD UNDERGROUND TANKS:

Tank Number: Not reported
 Tank ID Number: Not reported
 Waste or Product: Not reported
 Tank Contents: Not reported

HMMD VIOLATIONS:

Inspection Date: 08/06/97
 Waste Code: Not reported
 Type of Violation: 6HV0202
 Occurrences: Not reported
 Item Number: 8217

MAP FINDINGS
FOCUS MAP 13

Map ID Site Database(s) EPA ID Number

CPC MECHANICAL (Continued)

S103629270

Violation Desc: WASTE CONTAINER W/O LABELS
Inspection Date: 08/06/97
Waste Code: Not reported
Type of Violation: 6HV0215
Occurrences: Not reported
Item Number: 8218
Violation Desc: OIL FILTERS IMPROPERLY MANAGED

Inspection Date: 01/24/00
Waste Code: Not reported
Type of Violation: 6HV0202
Occurrences: Not reported
Item Number: 2047
Violation Desc: WASTE CONTAINER W/O LABELS

Inspection Date: 04/08/02
Waste Code: Not reported
Type of Violation: 6HV0202
Occurrences: Not reported
Item Number: 6522
Violation Desc: WASTE CONTAINER W/O LABELS

Inspection Date: 04/08/02
Waste Code: Not reported
Type of Violation: 6HV0201
Occurrences: Not reported
Item Number: 6523
Violation Desc: WASTE CONTAINER NOT CLOSED

HMMD WASTE STREAMS:

Inspection Date: 10/15/03
Waste Item #: 221
Waste Code: 221
Waste Name: WASTE OIL & MIXED OI
Qty at Inspection: 235
Quantity String: 235
Annual Qty: 400
Annual Qty String: 400
Measurement Unit: GAL
Treatment Method: 001 RECYCLE
Storage Method: ABVG TNK
Haz Waste Hauler: 0242 EVERGREEN ENVIRONMEN
Waste Desc: SNGL WLLD W/ 2NDRY CNTNMT
Carcinogen: No

Inspection Date: 10/15/03
Waste Item #: 444
Waste Code: 444
Waste Name: USED BATTERIES
Qty at Inspection: 60
Quantity String: 60
Annual Qty: 360
Annual Qty String: 360
Measurement Unit: LBS
Treatment Method: 444 BATTERIES RECYCL
Storage Method: NONE

MAP FINDINGS
FOCUS MAP 13

Map ID Site Database(s) EPA ID Number

CPC MECHANICAL (Continued)

S103629270

Haz Waste Hauler: 9997 UNREGISTERED HAZ WST
 Waste Desc: BATTERIES/BRODINGS
 Carcinogen: No

 Inspection Date: 10/15/03
 Waste Item #: 888
 Waste Code: 888
 Waste Name: USED OIL FILTERS
 Qnty at Inspection: 200
 Quantity String: 200
 Annual Qty: 200
 Annual Qty String: 200
 Measurement Unit: LBS
 Treatment Method: 888 FILTERS/METAL RE
 Storage Method: METAL DRUM
 Haz Waste Hauler: 9997 UNREGISTERED HAZ WST
 Waste Desc: VORTEX
 Carcinogen: No

13 **HANSON AGGREGATES - LAKESIDE (**
14054 EL MONTE RD (PORTABLE)
LAKESIDE, CA 92040

EMI S105938011
N/A

EMI:

Year: 1997
 Carbon Monoxide Emissions Tons/Yr: 37
 Air Basin: SD
 Facility ID: 93262
 Air District Name: SD
 SIC Code: 1429
 Air District Name: SAN DIEGO COUNTY APCD
 Community Health Air Pollution Info System: Not reported
 Consolidated Emission Reporting Rule: Not reported
 Total Organic Hydrocarbon Gases Tons/Yr: 1
 Reactive Organic Gases Tons/Yr: 1
 Carbon Monoxide Emissions Tons/Yr: 3
 NOX - Oxides of Nitrogen Tons/Yr: 14
 SOX - Oxides of Sulphur Tons/Yr: 0
 Particulate Matter Tons/Yr: 37
 Part. Matter 10 Micrometers & Smlr Tons/Yr: 17

 Year: 1998
 Carbon Monoxide Emissions Tons/Yr: 37
 Air Basin: SD
 Facility ID: 93262
 Air District Name: SD
 SIC Code: 1429
 Air District Name: SAN DIEGO COUNTY APCD
 Community Health Air Pollution Info System: Not reported
 Consolidated Emission Reporting Rule: Not reported
 Total Organic Hydrocarbon Gases Tons/Yr: 1
 Reactive Organic Gases Tons/Yr: 1
 Carbon Monoxide Emissions Tons/Yr: 3
 NOX - Oxides of Nitrogen Tons/Yr: 14
 SOX - Oxides of Sulphur Tons/Yr: 0
 Particulate Matter Tons/Yr: 37
 Part. Matter 10 Micrometers & Smlr Tons/Yr: 17

MAP FINDINGS
FOCUS MAP 13

Map ID	Site	Database(s)	EPA ID Number
--------	------	-------------	---------------

HANSON AGGREGATES - LAKESIDE (Continued)

S105938011

Year: 1999
Carbon Monoxide Emissions Tons/Yr: 37
Air Basin: SD
Facility ID: 93262
Air District Name: SD
SIC Code: 1429
Air District Name: SAN DIEGO COUNTY APCD
Community Health Air Pollution Info System: Not reported
Consolidated Emission Reporting Rule: Not reported
Total Organic Hydrocarbon Gases Tons/Yr: 1
Reactive Organic Gases Tons/Yr: 1
Carbon Monoxide Emissions Tons/Yr: 3
NOX - Oxides of Nitrogen Tons/Yr: 14
SOX - Oxides of Sulphur Tons/Yr: 0
Particulate Matter Tons/Yr: 37
Part. Matter 10 Micrometers & Smlr Tons/Yr: 17

Year: 2000
Carbon Monoxide Emissions Tons/Yr: 37
Air Basin: SD
Facility ID: 93262
Air District Name: SD
SIC Code: 1429
Air District Name: SAN DIEGO COUNTY APCD
Community Health Air Pollution Info System: Not reported
Consolidated Emission Reporting Rule: Not reported
Total Organic Hydrocarbon Gases Tons/Yr: 1
Reactive Organic Gases Tons/Yr: 1
Carbon Monoxide Emissions Tons/Yr: 3
NOX - Oxides of Nitrogen Tons/Yr: 14
SOX - Oxides of Sulphur Tons/Yr: 0
Particulate Matter Tons/Yr: 37
Part. Matter 10 Micrometers & Smlr Tons/Yr: 17

Year: 2001
Carbon Monoxide Emissions Tons/Yr: 37
Air Basin: SD
Facility ID: 93262
Air District Name: SD
SIC Code: 1429
Air District Name: SAN DIEGO COUNTY APCD
Community Health Air Pollution Info System: Y
Consolidated Emission Reporting Rule: Not reported
Total Organic Hydrocarbon Gases Tons/Yr: 1
Reactive Organic Gases Tons/Yr: 1
Carbon Monoxide Emissions Tons/Yr: 3
NOX - Oxides of Nitrogen Tons/Yr: 15
SOX - Oxides of Sulphur Tons/Yr: 0
Particulate Matter Tons/Yr: 16
Part. Matter 10 Micrometers & Smlr Tons/Yr: 8

Year: 2002
Carbon Monoxide Emissions Tons/Yr: 37
Air Basin: SD
Facility ID: 93262
Air District Name: SD
SIC Code: 1429

MAP FINDINGS
FOCUS MAP 13

Map ID Site Database(s) EPA ID Number

HANSON AGGREGATES - LAKESIDE (Continued)

S105938011

Air District Name: SAN DIEGO COUNTY APCD
Community Health Air Pollution Info System: Not reported
Consolidated Emission Reporting Rule: Not reported
Total Organic Hydrocarbon Gases Tons/Yr: 2
Reactive Organic Gases Tons/Yr: 1
Carbon Monoxide Emissions Tons/Yr: 3
NOX - Oxides of Nitrogen Tons/Yr: 16
SOX - Oxides of Sulphur Tons/Yr: 0
Particulate Matter Tons/Yr: 6
Part. Matter 10 Micrometers & Smlr Tons/Yr: 3

Year: 2003
Carbon Monoxide Emissions Tons/Yr: 37
Air Basin: SD
Facility ID: 93262
Air District Name: SD
SIC Code: 1429
Air District Name: SAN DIEGO COUNTY APCD
Community Health Air Pollution Info System: Not reported
Consolidated Emission Reporting Rule: Not reported
Total Organic Hydrocarbon Gases Tons/Yr: 2
Reactive Organic Gases Tons/Yr: 1
Carbon Monoxide Emissions Tons/Yr: 3
NOX - Oxides of Nitrogen Tons/Yr: 16
SOX - Oxides of Sulphur Tons/Yr: 0
Particulate Matter Tons/Yr: 6
Part. Matter 10 Micrometers & Smlr Tons/Yr: 3

Year: 2004
Carbon Monoxide Emissions Tons/Yr: 37
Air Basin: SD
Facility ID: 93262
Air District Name: SD
SIC Code: 1429
Air District Name: SAN DIEGO COUNTY APCD
Community Health Air Pollution Info System: Y
Consolidated Emission Reporting Rule: Not reported
Total Organic Hydrocarbon Gases Tons/Yr: 1.549596
Reactive Organic Gases Tons/Yr: 1.369967
Carbon Monoxide Emissions Tons/Yr: 3.423734
NOX - Oxides of Nitrogen Tons/Yr: 15.89309
SOX - Oxides of Sulphur Tons/Yr: 0.18673
Particulate Matter Tons/Yr: 5.94342858
Part. Matter 10 Micrometers & Smlr Tons/Yr: 3.29345306

Year: 2005
Carbon Monoxide Emissions Tons/Yr: 37
Air Basin: SD
Facility ID: 93262
Air District Name: SD
SIC Code: 1429
Air District Name: SAN DIEGO COUNTY APCD
Community Health Air Pollution Info System: Not reported
Consolidated Emission Reporting Rule: Not reported
Total Organic Hydrocarbon Gases Tons/Yr: .1
Reactive Organic Gases Tons/Yr: .09
Carbon Monoxide Emissions Tons/Yr: .24

MAP FINDINGS
FOCUS MAP 13

Map ID	Site	Database(s)	EPA ID Number
	HANSON AGGREGATES - LAKESIDE (Continued)		S105938011
	NOX - Oxides of Nitrogen Tons/Yr: 1.14		
	SOX - Oxides of Sulphur Tons/Yr: .0135		
	Particulate Matter Tons/Yr: 4.627727100187421413		
	Part. Matter 10 Micrometers & Smlr Tons/Yr: 3.18		
13	NELSON & SLOAN - LAKESIDE 14054 EL MONTE RD (PORTABLE) LAKESIDE, CA 92040	FINDS	1006823743 110013823130
	FINDS: Other Pertinent Environmental Activity Identified at Site		
	The NEI (National Emissions Inventory) database contains information on stationary and mobile sources that emit criteria air pollutants and their precursors, as well as hazardous air pollutants (HAPs).		
14	HANSON AGGREGATES 14054 EL MONTE RD LAKESIDE, CA 92040	HAZNET San Diego Co. HMMD	S106065872 N/A
	HAZNET: Gepaid: CAL000222512 Contact: TOM FERRELL- REGULATORY AFF CR Telephone: 8585772772 Facility Addr2: Not reported Mailing Name: Not reported Mailing Address: PO BOX 639069 Mailing City,St,Zip: SAN DIEGO, CA 921630000 Gen County: San Diego TSD EPA ID: CAT080033681 TSD County: San Diego Waste Category: Other organic solids Disposal Method: Recycler Tons: 0.26 Facility County: San Diego		
	Gepaid: CAL000222512 Contact: TOM FERRELL- REGULATORY AFF CR Telephone: 8585772772 Facility Addr2: Not reported Mailing Name: Not reported Mailing Address: PO BOX 639069 Mailing City,St,Zip: SAN DIEGO, CA 921630000 Gen County: San Diego TSD EPA ID: Not reported TSD County: Los Angeles Waste Category: Other organic solids Disposal Method: Recycler Tons: 1.20 Facility County: Not reported		
	San Diego Co. HMMD: Facility ID: 139182 Inactive Indicator: Active Business Code: 6HK18		

MAP FINDINGS
FOCUS MAP 13

Map ID Site Database(s) EPA ID Number

HANSON AGGREGATES (Continued)

S106065872

SIC: Not reported
 Permit Expiration: Not reported
 Owner: Not reported
 2nd Name: ATTN: TOM FERRELL
 Mailing Address: PO BOX 639069
 Mailing City, St, Zip: SAN DIEGO, CA 92163
 Map Code/Business Plan on File: Not reported
 Corporate Code: Not reported
 Fire Dept District: Lakeside
 Census Tract Number: 168
 EPA ID: Not reported
 Gas Station: Not reported
 Inspection Date: 03/17/00
 Reinspection Date: Not reported
 Inspector Name: LEGACY
 Violation Notice Issued: Not reported
 Facility Contact: JOHN CERVENY
 Delinquent Flag: Not Delinquent
 Last Update: 05/10/05
 Last Delinquent Letter: Not reported
 Delinquent Comment: Not reported
 Last Letter Type: Not reported
 Property Owner: HANSON AGGREGATES PACIFIC SOUT
 Property Address: 9229 HARRIS PLANT RD
 Property City, St, Zip: 92163
 Tank Owner: Not reported
 Tank Address: Not reported
 Tank City, St, Zip: Not reported
 Business Plan Acceptance Date: Not reported
 Reinspection Date Y2K Compatible: Not reported
 Facility Phone: 619-443-9702

HMMD DISCLOSURE INVENTORY:

Item Number: Not reported
 Chemical Name: Not reported
 Case Number: Not reported
 Quantity Stored At One Time: Not reported
 Quantity Stored at One Time: Not reported
 Annual Quantity String: Not reported
 Annual Quantity String: Not reported
 Measurement Units: Not reported
 Carcinogen: No
 1st Hazard Category: Not reported
 2nd Hazard Category: Not reported

HMMD UNDERGROUND TANKS:

Tank Number: Not reported
 Tank ID Number: Not reported
 Waste or Product: Not reported
 Tank Contents: Not reported

HMMD VIOLATIONS:

Inspection Date: Not reported
 Waste Code: Not reported
 Type of Violation: Not reported
 Occurrences: Not reported
 Item Number: Not reported

MAP FINDINGS
FOCUS MAP 13

Map ID Site Database(s) EPA ID Number

HANSON AGGREGATES (Continued)

S106065872

Violation Desc: Not reported

HMMD WASTE STREAMS:

Inspection Date: Not reported
 Waste Item #: Not reported
 Waste Code: Not reported
 Waste Name: Not reported
 Qnty at Inspection: Not reported
 Quantity String: Not reported
 Annual Qty: Not reported
 Annual Qty String: Not reported
 Measurement Unit: Not reported
 Treatment Method: Not reported
 Storage Method: Not reported
 Haz Waste Hauler: Not reported
 Waste Desc: Not reported
 Carcinogen: No

Facility ID: 200685
 Inactive Indicator: Active
 Business Code: 6HK18
 SIC: Not reported
 Permit Expiration: Not reported
 Owner: Not reported
 2nd Name: ATTN: TOM FERRELL
 Mailing Address: PO BOX 639069
 Mailing City,St,Zip: SAN DIEGO, CA 92163
 Map Code/Business Plan on File: Not reported
 Corporate Code: Not reported
 Fire Dept District: Lakeside
 Census Tract Number: 168
 EPA ID: CAL000222512
 Gas Station: Not reported
 Inspection Date: 10/24/04
 Reinspection Date: Not reported
 Inspector Name: MFITZMAU
 Violation Notice Issued: Not reported
 Facility Contact: Not reported
 Delinquent Flag: Not Delinquent
 Last Update: 05/10/05
 Last Delinquent Letter: Not reported
 Delinquent Comment: Not reported
 Last Letter Type: Not reported
 Property Owner: HANSON AGGREGATES PACIFIC SOUT
 Property Address: 9229 HARRIS PLANT RD
 Property City,St,Zip: 92163
 Tank Owner: Not reported
 Tank Address: Not reported
 Tank City,St,Zip: Not reported
 Business Plan Acceptance Date: Not reported
 Reinspection Date Y2K Compatible: 10/24/06
 Facility Phone: 619-443-9702

HMMD DISCLOSURE INVENTORY:

Item Number: Not reported
 Chemical Name: Not reported

MAP FINDINGS
FOCUS MAP 13

Map ID Site Database(s) EPA ID Number

HANSON AGGREGATES (Continued)

S106065872

Case Number: Not reported
 Quantity Stored At One Time: Not reported
 Quantity Stored at One Time: Not reported
 Annual Quantity String: Not reported
 Annual Quantity String: Not reported
 Measurement Units: Not reported
 Carcinogen: No
 1st Hazard Category: Not reported
 2nd Hazard Category: Not reported

HMMD UNDERGROUND TANKS:

Tank Number: Not reported
 Tank ID Number: Not reported
 Waste or Product: Not reported
 Tank Contents: Not reported

HMMD VIOLATIONS:

Inspection Date: 07/16/02
 Waste Code: Not reported
 Type of Violation: 6HV0135
 Occurrences: Not reported
 Item Number: 9715
 Violation Desc: MANIFESTS/RECEIPTS NO ONSITE

Inspection Date: 07/16/02
 Waste Code: Not reported
 Type of Violation: 6HV1003
 Occurrences: Not reported
 Item Number: 9716
 Violation Desc: HMBP NOT AMENDED W/IN 30 DAYS

Inspection Date: 07/16/02
 Waste Code: Not reported
 Type of Violation: 6HV1006
 Occurrences: Not reported
 Item Number: 9717
 Violation Desc: HMBP: INVENTORY INADEQUATE

Inspection Date: 07/16/02
 Waste Code: Not reported
 Type of Violation: 6HV1009
 Occurrences: Not reported
 Item Number: 9718
 Violation Desc: HMBP: INADEQUATE SITE MAP

Inspection Date: 05/08/03
 Waste Code: Not reported
 Type of Violation: 6HV1003
 Occurrences: Not reported
 Item Number: 9976
 Violation Desc: HMBP NOT AMENDED W/IN 30 DAYS

Inspection Date: 10/24/04
 Waste Code: Not reported
 Type of Violation: 6HV0133
 Occurrences: Not reported

MAP FINDINGS
FOCUS MAP 13

Map ID	Site	Database(s)	EPA ID Number
--------	------	-------------	---------------

HANSON AGGREGATES (Continued)

S106065872

Item Number: 5942
 Violation Desc: MANIFEST COPY NOT SENT TO DTSC

 Inspection Date: 10/24/04
 Waste Code: Not reported
 Type of Violation: 6HV1002
 Occurrences: Not reported
 Item Number: 5943
 Violation Desc: HMBP NOT ESTABLISHED/IMPLEMENTED.

HMMD WASTE STREAMS:

Inspection Date: 10/24/04
 Waste Item #: 352
 Waste Code: 352
 Waste Name: ORGANIC SOLIDS (OTHE
 Qnty at Inspection: 200
 Quantity String: 200
 Annual Qty: 400
 Annual Qty String: 400
 Measurement Unit: LBS
 Treatment Method: 007 INCINERATION
 Storage Method: METAL DRUM
 Haz Waste Hauler: 0015 ASBURY ENVIR. SERVIC
 Waste Desc: WASTE ABSORBANT
 Carcinogen: No

14

**NELSON & SLOAN
 14052 EL MONTE RD
 LAKESIDE, CA 92040**

**HAZNET S103979093
 N/A**

HAZNET:

Gepaid: CAC001410488
 Contact: NELSON & SLOAN
 Telephone: 0000000000
 Facility Addr2: Not reported
 Mailing Name: Not reported
 Mailing Address: PO BOX 488
 Mailing City,St,Zip: CHULA VISTA, CA 919120000
 Gen County: San Diego
 TSD EPA ID: CAT080013352
 TSD County: Los Angeles
 Waste Category: Waste oil and mixed oil
 Disposal Method: Recycler
 Tons: 1.8139
 Facility County: San Diego

MAP FINDINGS
FOCUS MAP 13

Map ID	Site	Database(s)	EPA ID Number
15	EL CAPITAN GOLF COURSE 13950 EL MONTE RD LAKESIDE, CA 92040 HAZNET: Gepaid: CAL000285239 Contact: RICHARD BERLINGER Telephone: 6199389630 Facility Addr2: Not reported Mailing Name: Not reported Mailing Address: 13950 EL MONTE RD Mailing City,St,Zip: LAKESIDE, CA 92040 Gen County: San Diego TSD EPA ID: CAD028409019 TSD County: Los Angeles Waste Category: Other organic solids Disposal Method: Transfer Station Tons: 7.5 Facility County: Not reported	HAZNET	S108205848 N/A
16	7-ELEVEN FOOD STORE #22481 10205 LAKE JENNINGS PARK RD LAKESIDE, CA 92040 UST: Region: STATE Local Agency: 37000 Facility ID: H20531	UST	U003937308 N/A
16	7-ELEVEN STORE 22481 10205 LAKE JENNINGS PARK LAKESIDE, CA 92040 HAZNET: Gepaid: CAD981406911 Contact: THE SOUTHLAND CORPORATION Telephone: 2062519155 Facility Addr2: Not reported Mailing Name: Not reported Mailing Address: PO BOX 711 Mailing City,St,Zip: DALLAS, TX 752210711 Gen County: San Diego TSD EPA ID: CAD044429835 TSD County: Los Angeles Waste Category: Other organic solids Disposal Method: Disposal, Other Tons: 0.0075 Facility County: San Diego Gepaid: CAD981406911 Contact: THE SOUTHLAND CORPORATION Telephone: 2062519155 Facility Addr2: Not reported Mailing Name: Not reported Mailing Address: PO BOX 711 Mailing City,St,Zip: DALLAS, TX 752210711 Gen County: San Diego TSD EPA ID: CAD044429835	HAZNET	S103948074 N/A

MAP FINDINGS
FOCUS MAP 13

Map ID	Site	Database(s)	EPA ID Number
--------	------	-------------	---------------

7-ELEVEN STORE 22481 (Continued)

S103948074

TSD County: Los Angeles
Waste Category: Other organic solids
Disposal Method: Disposal, Other
Tons: .0165
Facility County: San Diego

Gepaid: CAD981406911
Contact: THE SOUTHLAND CORPORATION
Telephone: 2062519155
Facility Addr2: Not reported
Mailing Name: Not reported
Mailing Address: PO BOX 711
Mailing City,St,Zip: DALLAS, TX 752210711
Gen County: San Diego
TSD EPA ID: CAD044429835
TSD County: Los Angeles
Waste Category: Other organic solids
Disposal Method: Disposal, Other
Tons: .0100
Facility County: San Diego

**16 SOUTHLAND / LAKE JENNINGS PARK
10205 LAKE JENNINGS PARK RD
LAKESIDE, CA 92040**

**FINDS 1006823894
EMI 110013824683**

FINDS:

Other Pertinent Environmental Activity Identified at Site

The NEI (National Emissions Inventory) database contains information on stationary and mobile sources that emit criteria air pollutants and their precursors, as well as hazardous air pollutants (HAPs).

EMI:

Year: 1999
Carbon Monoxide Emissions Tons/Yr: 37
Air Basin: SD
Facility ID: 4842
Air District Name: SD
SIC Code: 5541
Air District Name: SAN DIEGO COUNTY APCD
Community Health Air Pollution Info System: Not reported
Consolidated Emission Reporting Rule: Not reported
Total Organic Hydrocarbon Gases Tons/Yr: 1
Reactive Organic Gases Tons/Yr: 1
Carbon Monoxide Emissions Tons/Yr: 0
NOX - Oxides of Nitrogen Tons/Yr: 0
SOX - Oxides of Sulphur Tons/Yr: 0
Particulate Matter Tons/Yr: 0
Part. Matter 10 Micrometers & Smlr Tons/Yr: 0

Year: 2000
Carbon Monoxide Emissions Tons/Yr: 37
Air Basin: SD
Facility ID: 4842
Air District Name: SD
SIC Code: 5541

MAP FINDINGS
FOCUS MAP 13

Map ID	Site	Database(s)	EPA ID Number
--------	------	-------------	---------------

SOUTHLAND / LAKE JENNINGS PARK (Continued)

1006823894

Air District Name: SAN DIEGO COUNTY APCD
 Community Health Air Pollution Info System: Not reported
 Consolidated Emission Reporting Rule: Not reported
 Total Organic Hydrocarbon Gases Tons/Yr: 1
 Reactive Organic Gases Tons/Yr: 1
 Carbon Monoxide Emissions Tons/Yr: 0
 NOX - Oxides of Nitrogen Tons/Yr: 0
 SOX - Oxides of Sulphur Tons/Yr: 0
 Particulate Matter Tons/Yr: 0
 Part. Matter 10 Micrometers & Smlr Tons/Yr: 0

Year: 2001

Carbon Monoxide Emissions Tons/Yr: 37

Air Basin: SD
 Facility ID: 4842

Air District Name: SD
 SIC Code: 5541

Air District Name: SAN DIEGO COUNTY APCD
 Community Health Air Pollution Info System: Not reported
 Consolidated Emission Reporting Rule: Not reported

Total Organic Hydrocarbon Gases Tons/Yr: 1
 Reactive Organic Gases Tons/Yr: 1
 Carbon Monoxide Emissions Tons/Yr: 0
 NOX - Oxides of Nitrogen Tons/Yr: 0
 SOX - Oxides of Sulphur Tons/Yr: 0
 Particulate Matter Tons/Yr: 0
 Part. Matter 10 Micrometers & Smlr Tons/Yr: 0

Year: 2002

Carbon Monoxide Emissions Tons/Yr: 37

Air Basin: SD
 Facility ID: 4842

Air District Name: SD
 SIC Code: 5541

Air District Name: SAN DIEGO COUNTY APCD
 Community Health Air Pollution Info System: Not reported
 Consolidated Emission Reporting Rule: Not reported

Total Organic Hydrocarbon Gases Tons/Yr: 1
 Reactive Organic Gases Tons/Yr: 1
 Carbon Monoxide Emissions Tons/Yr: 0
 NOX - Oxides of Nitrogen Tons/Yr: 0
 SOX - Oxides of Sulphur Tons/Yr: 0
 Particulate Matter Tons/Yr: 0
 Part. Matter 10 Micrometers & Smlr Tons/Yr: 0

Year: 2003

Carbon Monoxide Emissions Tons/Yr: 37

Air Basin: SD
 Facility ID: 4842

Air District Name: SD
 SIC Code: 5541

Air District Name: SAN DIEGO COUNTY APCD
 Community Health Air Pollution Info System: Not reported
 Consolidated Emission Reporting Rule: Not reported

Total Organic Hydrocarbon Gases Tons/Yr: 1
 Reactive Organic Gases Tons/Yr: 1
 Carbon Monoxide Emissions Tons/Yr: 0

MAP FINDINGS
FOCUS MAP 13

Map ID	Site	Database(s)	EPA ID Number
--------	------	-------------	---------------

SOUTHLAND / LAKE JENNINGS PARK (Continued)

1006823894

NOX - Oxides of Nitrogen Tons/Yr:	0
SOX - Oxides of Sulphur Tons/Yr:	0
Particulate Matter Tons/Yr:	0
Part. Matter 10 Micrometers & Smlr Tons/Yr:	0
Year:	2004
Carbon Monoxide Emissions Tons/Yr:	37
Air Basin:	SD
Facility ID:	4842
Air District Name:	SD
SIC Code:	5541
Air District Name:	SAN DIEGO COUNTY APCD
Community Health Air Pollution Info System:	Not reported
Consolidated Emission Reporting Rule:	Not reported
Total Organic Hydrocarbon Gases Tons/Yr:	1.1341022
Reactive Organic Gases Tons/Yr:	1.1341022
Carbon Monoxide Emissions Tons/Yr:	0
NOX - Oxides of Nitrogen Tons/Yr:	0
SOX - Oxides of Sulphur Tons/Yr:	0
Particulate Matter Tons/Yr:	0
Part. Matter 10 Micrometers & Smlr Tons/Yr:	0
Year:	2005
Carbon Monoxide Emissions Tons/Yr:	37
Air Basin:	SD
Facility ID:	4842
Air District Name:	SD
SIC Code:	5541
Air District Name:	SAN DIEGO COUNTY APCD
Community Health Air Pollution Info System:	Not reported
Consolidated Emission Reporting Rule:	Not reported
Total Organic Hydrocarbon Gases Tons/Yr:	1.1341022
Reactive Organic Gases Tons/Yr:	1.1341022
Carbon Monoxide Emissions Tons/Yr:	0
NOX - Oxides of Nitrogen Tons/Yr:	0
SOX - Oxides of Sulphur Tons/Yr:	0
Particulate Matter Tons/Yr:	0
Part. Matter 10 Micrometers & Smlr Tons/Yr:	0

16

**7-ELEVEN FOOD STORE #22481
10205 LAKE JENNINGS PARK R
LAKESIDE, CA 92040**

**HAZNET
San Diego Co. HMMD
HIST UST
SWEEPS UST**

**1000281955
N/A**

HAZNET:

Gepaid:	CAD981406911
Contact:	RANDY MARTIN
Telephone:	2537967170
Facility Addr2:	Not reported
Mailing Name:	Not reported
Mailing Address:	PO BOX 711
Mailing City,St,Zip:	DALLAS, TX 752210711
Gen County:	San Diego
TSD EPA ID:	CAT080013352
TSD County:	Los Angeles
Waste Category:	Aqueous solution with less than 10% total organic residues
Disposal Method:	Not reported
Tons:	2.5

MAP FINDINGS
FOCUS MAP 13

Map ID	Site	Database(s)	EPA ID Number
--------	------	-------------	---------------

7-ELEVEN FOOD STORE #22481 (Continued)

1000281955

Facility County: Not reported

Gepaid: CAD981406911
Contact: RANDY MARTIN
Telephone: 2537967170
Facility Addr2: Not reported
Mailing Name: Not reported
Mailing Address: PO BOX 711
Mailing City,St,Zip: DALLAS, TX 752210711
Gen County: San Diego
TSD EPA ID: CAT080013352
TSD County: Los Angeles
Waste Category: Aqueous solution with less than 10% total organic residues
Disposal Method: Not reported
Tons: 2.5
Facility County: Not reported

Gepaid: CAD981406911
Contact: RANDY MARTIN
Telephone: 2537967170
Facility Addr2: Not reported
Mailing Name: Not reported
Mailing Address: PO BOX 711
Mailing City,St,Zip: DALLAS, TX 752210711
Gen County: San Diego
TSD EPA ID: CAT080013352
TSD County: San Diego
Waste Category: Aqueous solution with less than 10% total organic residues
Disposal Method: Recycler
Tons: 4.37
Facility County: San Diego

San Diego Co. HMMD:

Facility ID: 120531
Inactive Indicator: Active
Business Code: 6HK28
SIC: Not reported
Permit Expiration: Not reported
Owner: Not reported
2nd Name: ATTN: GASOLINE ACCOUNTING
Mailing Address: P O BOX 711
Mailing City,St,Zip: DALLAS, TX 75221
Map Code/Business Plan on File: Not reported
Corporate Code: Not reported
Fire Dept District: Lakeside
Census Tract Number: 168
EPA ID: CAD981406911
Gas Station: Not reported
Inspection Date: 06/10/04
Reinspection Date: Not reported
Inspector Name: WMORGAN1
Violation Notice Issued: Not reported
Facility Contact: SKIP PFISTER
Delinquent Flag: Not Delinquent
Last Update: 05/10/05
Last Delinquent Letter: Not reported
Delinquent Comment: Not reported

MAP FINDINGS
FOCUS MAP 13

Map ID Site Database(s) EPA ID Number

7-ELEVEN FOOD STORE #22481 (Continued)

1000281955

Last Letter Type: Not reported
Property Owner: LAKE PARK PLAZA L L C
Property Address: C/O JOHN LEW
Property City,St,Zip: 92124
Tank Owner: THE SOUTHLAND CORP
Tank Address: 7839 UNIVERSITY AV
Tank City,St,Zip: 92041
Business Plan Acceptance Date: Not reported
Reinspection Date Y2K Compatible: 06/10/05
Facility Phone: 619-561-5553

HMMD DISCLOSURE INVENTORY:

Item Number: MI00
Chemical Name: MIDGRADE UNLEADED - T002 UNDERGROUND TANK 120531 T002 UNLEADED PLUS
Case Number: 8006-61-9
Quantity Stored At One Time: Not reported
Quantity Stored at One Time: Not reported
Annual Quantity String: Not reported
Annual Quantity String: Not reported
Measurement Units: Not reported
Carcinogen: No
1st Hazard Category: FIRE
2nd Hazard Category: Not reported

Item Number: PR01
Chemical Name: PREMIUM UNLEADED - T003 UNDERGROUND TANK 120531 T003 SUPER UNLEADED
Case Number: 8006-61-9
Quantity Stored At One Time: Not reported
Quantity Stored at One Time: Not reported
Annual Quantity String: Not reported
Annual Quantity String: Not reported
Measurement Units: Not reported
Carcinogen: No
1st Hazard Category: FIRE
2nd Hazard Category: Not reported

Item Number: RE99
Chemical Name: REGULAR UNLEADED - T001 UNDERGROUND TANK 120531 T001 REGULAR UNLEADED
Case Number: 8006-61-9
Quantity Stored At One Time: Not reported
Quantity Stored at One Time: Not reported
Annual Quantity String: Not reported
Annual Quantity String: Not reported
Measurement Units: Not reported
Carcinogen: No
1st Hazard Category: FIRE
2nd Hazard Category: Not reported

HMMD UNDERGROUND TANKS:

Tank Number: T001
Tank ID Number: 22481-1 RE
Waste or Product: Not reported
Tank Contents: REGULAR UNLEADED

Tank Number: T002
Tank ID Number: 22481-2 UN
Waste or Product: Not reported

MAP FINDINGS
FOCUS MAP 13

Map ID Site Database(s) EPA ID Number

7-ELEVEN FOOD STORE #22481 (Continued)

1000281955

Tank Contents: MIDGRADE UNLEADED

Tank Number: T003
Tank ID Number: 22481-2 UN
Waste or Product: Not reported
Tank Contents: PREMIUM UNLEADED

HMMD VIOLATIONS:

Inspection Date: 07/27/98
Waste Code: Not reported
Type of Violation: 6HV0135
Occurrences: Not reported
Item Number: 5928
Violation Desc: MANIFESTS/RECEIPTS NO ONSITE

Inspection Date: 07/27/98
Waste Code: Not reported
Type of Violation: 6HV0401
Occurrences: Not reported
Item Number: 5929
Violation Desc: TRAINING RECORDS UNAVAILABLE

Inspection Date: 07/27/98
Waste Code: Not reported
Type of Violation: 6HV1096
Occurrences: Not reported
Item Number: 5930
Violation Desc: NO EMPLOYEE TRAINING RECORDS

Inspection Date: 07/27/98
Waste Code: Not reported
Type of Violation: 6HX3027
Occurrences: Not reported
Item Number: 5931
Violation Desc: UST MONITORING PROCEDURE NOT IMPLEMENTED

Inspection Date: 07/27/98
Waste Code: Not reported
Type of Violation: 6HX3026
Occurrences: Not reported
Item Number: 5932
Violation Desc: MONITORING SYSTEM NOT FUNCTIONAL

Inspection Date: 07/27/98
Waste Code: Not reported
Type of Violation: 6HX3029
Occurrences: Not reported
Item Number: 5933
Violation Desc: SPILL/OVERFILL PREVENTION NOT INSTALLED

Inspection Date: 01/04/00
Waste Code: Not reported
Type of Violation: 6HV1096
Occurrences: Not reported
Item Number: 1584
Violation Desc: NO EMPLOYEE TRAINING RECORDS

MAP FINDINGS
FOCUS MAP 13

Map ID Site Database(s) EPA ID Number

7-ELEVEN FOOD STORE #22481 (Continued)

1000281955

Inspection Date: 11/14/01
Waste Code: Not reported
Type of Violation: 6HV0401
Occurrences: Not reported
Item Number: 1366
Violation Desc: TRAINING RECORDS UNAVAILABLE

Inspection Date: 05/01/03
Waste Code: Not reported
Type of Violation: 6HV0401
Occurrences: Not reported
Item Number: 9731
Violation Desc: TRAINING RECORDS UNAVAILABLE

Inspection Date: 05/01/03
Waste Code: Not reported
Type of Violation: 6HV3112
Occurrences: Not reported
Item Number: 9732
Violation Desc: 2NDRY CONT TEST NOT DONE (6/36 MOS.)

Inspection Date: 05/01/03
Waste Code: Not reported
Type of Violation: 6HV3152
Occurrences: Not reported
Item Number: 9733
Violation Desc: MAINT. & MONITORING RECORDS AVAILABLE

Inspection Date: 06/10/04
Waste Code: Not reported
Type of Violation: 6HV0202
Occurrences: Not reported
Item Number: 2215
Violation Desc: WASTE CONTAINER W/O LABELS

Inspection Date: 06/10/04
Waste Code: Not reported
Type of Violation: 6HV0401
Occurrences: Not reported
Item Number: 2216
Violation Desc: TRAINING RECORDS UNAVAILABLE

Inspection Date: 06/10/04
Waste Code: Not reported
Type of Violation: 6HV3105
Occurrences: Not reported
Item Number: 2217
Violation Desc: FINANCIAL RESPONSIBILITY EXPIRED

HMMD WASTE STREAMS:

Inspection Date: 06/10/04
Waste Item #: 352
Waste Code: 352
Waste Name: ORGANIC SOLIDS (OTHE
Qty at Inspection: 15
Quantity String: 15
Annual Qty: 40

MAP FINDINGS
FOCUS MAP 13

Map ID Site Database(s) EPA ID Number

7-ELEVEN FOOD STORE #22481 (Continued)

1000281955

Annual Qty String: 40
 Measurement Unit: LBS
 Treatment Method: 001 RECYCLE
 Storage Method: METAL DRUM
 Haz Waste Hauler: 2831 PACIFIC TREATMENT EN
 Waste Desc: WASTE GASOLINE FILTERS
 Carcinogen: No

HIST UST:

Region: STATE
 Facility ID: 00000010198
 Tank Num: 001
 Container Num: 22481-1
 Year Installed: 1980
 Tank Capacity: 00009728
 Facility Type: Gas Station
 Other Type: Not reported
 Total Tanks: 0003
 Tank Used for: PRODUCT
 Type of Fuel: UNLEADED
 Tank Construction: 0.25 unknown
 Leak Detection: Stock Inventor
 Contact Name: DONALD J. PFISTER, JR.
 Telephone: 6195798711
 Owner Name: THE SOUTHLAND CORPORATION
 Owner Address: 7839 UNIVERSITY AVENUE
 Owner City,St,Zip: LA MESA, CA 92041

Region: STATE
 Facility ID: 00000010198
 Tank Num: 002
 Container Num: 22481-2
 Year Installed: 1980
 Tank Capacity: 00009728
 Facility Type: Gas Station
 Other Type: Not reported
 Total Tanks: 0003
 Tank Used for: PRODUCT
 Type of Fuel: REGULAR
 Tank Construction: 0.25 inches
 Leak Detection: Stock Inventor
 Contact Name: DONALD J. PFISTER, JR.
 Telephone: 6195798711
 Owner Name: THE SOUTHLAND CORPORATION
 Owner Address: 7839 UNIVERSITY AVENUE
 Owner City,St,Zip: LA MESA, CA 92041

Region: STATE
 Facility ID: 00000010198
 Tank Num: 003
 Container Num: 22481-3
 Year Installed: 1980
 Tank Capacity: 00009728
 Facility Type: Gas Station
 Other Type: Not reported
 Total Tanks: 0003

MAP FINDINGS
FOCUS MAP 13

Map ID Site Database(s) EPA ID Number

7-ELEVEN FOOD STORE #22481 (Continued)

1000281955

Tank Used for: PRODUCT
Type of Fuel: PREMIUM
Tank Construction: 0.25 inches
Leak Detection: Stock Inventor
Contact Name: DONALD J. PFISTER, JR.
Telephone: 6195798711
Owner Name: THE SOUTHLAND CORPORATION
Owner Address: 7839 UNIVERSITY AVENUE
Owner City,St,Zip: LA MESA, CA 92041

SWEEPS UST:

Status: A
Comp Number: 20531
Number: 9
Board Of Equalization: 44-002251
Ref Date: Not reported
Act Date: 06-26-92
Created Date: 02-29-88
Tank Status: A
Owner Tank Id: Not reported
Swrcb Tank Id: 37-000-020531-000001
Actv Date: Not reported
Capacity: 9728
Tank Use: M.V. FUEL
Stg: P
Content: REG UNLEADED
Number Of Tanks: 3

Status: A
Comp Number: 20531
Number: 9
Board Of Equalization: 44-002251
Ref Date: Not reported
Act Date: 06-26-92
Created Date: 02-29-88
Tank Status: A
Owner Tank Id: Not reported
Swrcb Tank Id: 37-000-020531-000002
Actv Date: Not reported
Capacity: 9728
Tank Use: M.V. FUEL
Stg: P
Content: REG UNLEADED
Number Of Tanks: Not reported

Status: A
Comp Number: 20531
Number: 9
Board Of Equalization: 44-002251
Ref Date: Not reported
Act Date: 06-26-92
Created Date: 02-29-88
Tank Status: A
Owner Tank Id: Not reported
Swrcb Tank Id: 37-000-020531-000003
Actv Date: Not reported
Capacity: 9728

MAP FINDINGS
FOCUS MAP 13

<u>Map ID</u>	<u>Site</u>	<u>Database(s)</u>	<u>EPA ID Number</u>
	7-ELEVEN FOOD STORE #22481 (Continued)		1000281955
	Tank Use: M.V. FUEL		
	Stg: P		
	Content: REG UNLEADED		
	Number Of Tanks: Not reported		

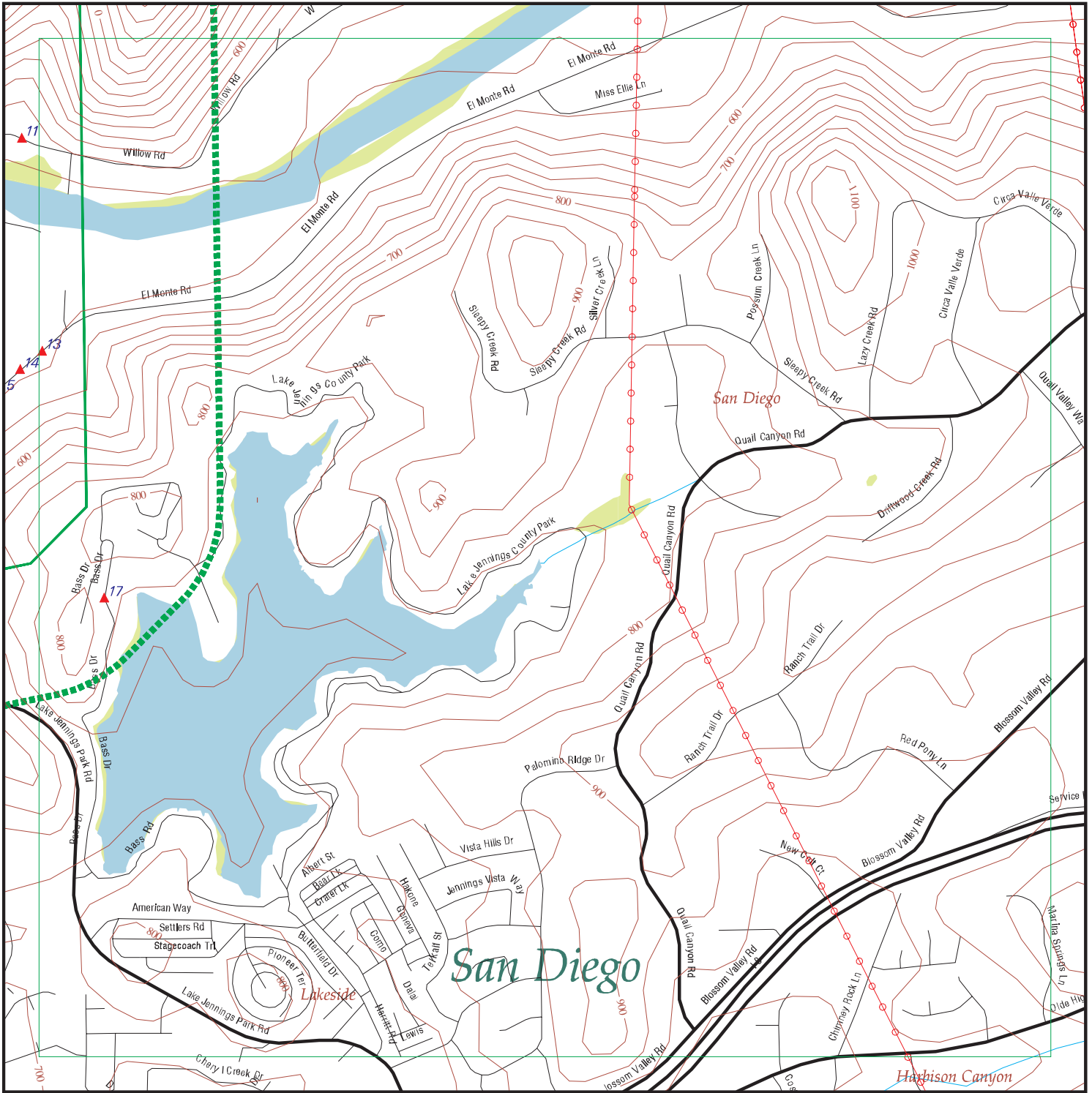
FOCUS MAP 13 ORPHAN SUMMARY

City	EDR ID	Site Name	Site Address	Zip	Database(s)
LAKESIDE	S105091798	KUHMER EQUIPMENT	10806 HWY 57	92040	HAZNET
LAKESIDE	A100302454	SLAUGHTERHOUSE CANYON	12560 HWY 67	92040	AST
LAKESIDE	A100302595	VIGILANTE QUARRY	12535 HWY 67	92040	AST
LAKESIDE	S105090774	C A R__INC	1265 HWY 67	92040	HAZNET
LAKESIDE	S105091000	HANSON AGGREGATES PACIFIC SW REGION	12535 HWY 67	92040	HAZNET
LAKESIDE	S105091232	PERRY AND SHAW INC	11935 HWY 67	92040	HAZNET
LAKESIDE	S105722295	NELSON & SLOAN	12685 HWY 67	92040	HAZNET
LAKESIDE	S105722445	A&T LAWNMOWER	10830 HWY 67	92040	HAZNET
LAKESIDE	S106059869	BIGGS EQUIPMENT SALES	12512 HWY 67	92040	San Diego Co. HMMD
LAKESIDE	S106060006	HANSON AGGREGATES PSW INC.SLTH	12560 HWY 67	92040	San Diego Co. HMMD
LAKESIDE	S106060020	CHUCK GREEN & ASSOC INC	12211 HWY 67	92040	San Diego Co. HMMD
LAKESIDE	S106060103	CAL-MAT LAKESIDE	12060 HWY 67	92040	San Diego Co. HMMD
LAKESIDE	S106060540	T T T CONCRETE INC	12494 HWY 67	92040	San Diego Co. HMMD
LAKESIDE	S106061538	WESTERN FOUNDATION & SHORING	10875 HWY 67	92040	San Diego Co. HMMD
LAKESIDE	S106061961	INTERSTATE VW USED PARTS&CORE	12300 HWY 67	92040	San Diego Co. HMMD
LAKESIDE	S106062058	MON-DALE INC	12570 HWY 67	92040	San Diego Co. HMMD
LAKESIDE	S106062741	HANSON AGGREGATES	12535 HWY 67	92040	San Diego Co. HMMD
LAKESIDE	S106063134	A & B	10830 HWY 67	92040	San Diego Co. HMMD
LAKESIDE	S106065210	BOB TURNER'S CRANE SVC. INC	12101 HWY 67	92040	San Diego Co. HMMD
LAKESIDE	S106070808	WAGNER CONSTRUCTION	12512 HWY 67	92040	HAZNET, San Diego Co. HMMD
LAKESIDE	S106072093	CHUCK GREEN & ASSOCIATES INC	12211 HWY 67	92040	HAZNET, San Diego Co. HMMD
LAKESIDE	S106924434	CHILCOTE INC	12570 HIGHWAY 67 1	92040	SWEEPS UST
LAKESIDE	S107144852	WESTERN BULK TRANSPORT INC	1270-8 HWY 67	92040	HAZNET
LAKESIDE	S108199414	BOB TURNER'S CRANE SERVICE INC	12101 HWY 67	92040	HAZNET
LAKESIDE	S108205417	DS WATERS OF AMERICA LP	11811 HWY 67	92040	HAZNET
LAKESIDE	S108213622	MEGA PARTS DISTRIBUTORS INC	12215 HWY 67	92040	HAZNET
LAKESIDE	1003878049	ANDERSON DRILLING CO STORAGE LOT	ACROSS FROM 12370 LAKESIDE	92040	CERC-NFRAP
LAKESIDE	S103958855	COUNTY OF SAN DIEGO - EL CAPITAN HS	104010 ASHWOOD	92040	HAZNET
LAKESIDE	S104586929	CACTUS PARK LANDFILL	ASHWOOD ST	92040	CA WDS
LAKESIDE	S107737675	LAKESIDE BURNSITE (CACTUS PARK)	ASHWOOD STREET	92040	SWF/LF
LAKESIDE	S103958871	COUNTY OF SAN DIEGO PUBLIC WORKS	1300 BLOCK OF CHANNEL RD	92040	HAZNET
LAKESIDE	S103974197	LAKESIDE WATER DISTRICT	SE CORNER OF EL MONTE / LAKE JENNINGS PK	92040	HAZNET
LAKESIDE	S106091158	LAKESIDE SHELL	CORNER CAMINO CANADA / LOS	92040	HAZNET
LAKESIDE	S106060010	M J BAXTER DRILLING CO.	12485 N HWY 67	92040	San Diego Co. HMMD
LAKESIDE	S104753046	HELIX WATER DISTRICT	9738 LAKE JENNINGS PARK R	92040	San Diego Co. HMMD
LAKESIDE	U003789923	HELIX WATER DISTRICT	9738 LAKE JENNINGS PARK R	92040	UST
LAKESIDE	U001571756	EL CAPITAN DAM	5042 EL MONTE ROAD	92040	HIST UST
LAKESIDE	1001404266	BARONA RESERVATION METHAMPHETAMINE DRUM	OFF WILCAT CANYON ROAD	92040	CERCLIS, FINDS
LAKESIDE	S100861205	EL CAJON GRADING & ENG CO INC	13831 OLD HWY 8	92040	HAZNET
LAKESIDE	S106070377	WAGNER CONSTRUCTION J.V.	12512 SR-67 RD	92040	San Diego Co. HMMD
LAKESIDE	S104566361	FCI CONSTRUCTORS	10101 RIVER FORD AVE	92040	HAZNET
LAKESIDE	S105155620	C & J WOOD RECYCLING	RIVERFORD ROAD	92040	SWF/LF
LAKESIDE	S107737669	INLAND PACIFIC RESOURCE RECOVERY	12650 SLAUGHTERHOUSE CANYON ROAD/HIGHWAY 67	92040	SWF/LF

FOCUS MAP 13 ORPHAN SUMMARY

City	EDR ID	Site Name	Site Address	Zip	Database(s)
LAKESIDE	S106070298	NORBERG CRUSHING, INC	12243 SR-67	92040	San Diego Co. HMMD
LAKESIDE	S106070944	INLAND PACIFIC RESOURCE RECOVER	12243 SR-67	92040	San Diego Co. HMMD
LAKESIDE	S106092934	HENSEL PHELPS CONSTRUCTION CO	1010 WILDCAT CANYON RD	92040	HAZNET
LAKESIDE	S107150315	GTB CO INC	1750 WILDCAT CANYON RD	92040	HAZNET
LAKESIDE	S106924987	COUNTY OF SD/LAKESIDE RD STN	13115 W WILLOW RD 33	92040	SWEEPS UST
LAKESIDE	U003939412	COUNTY OF SD/LAKESIDE RD STN	13115 WILLOW RD # 33	92040	UST
LAKESIDE	S105094145	SHELL SERVICE STN	12087 WOODSIDE SAP 135413	92040	HAZNET
LAKESIDE	S105298892	ARCO FACILITY NO. 9760	WOODSIDE AV	92040	San Diego Co. HMMD
LAKESIDE	S106092189	VACUTECH LLC	12038 WOODSIDE AVE BLDG D	92040	HAZNET
LAKESIDE	S107137045	GARNER LAKESIDE RECYCLING	12030 WOODSIDE AVE STE 46	92040	SWRCY
LAKESIDE	S108218318	RICK CONCRETE CONSTRUCTION INC	11322 N WOODSIDE AVE	92040	HAZNET
SAN DIEGO	S107144578	BUD'S TRUCKING	12570-8 HWY 67	92040	HAZNET
SAN DIEGO	S103679496	COUNTY OF SAN DIEGO/PUBLIC WORKS/WASTE	ON RIVERFORD BETWEEN RIVERSIDE/WOODSIDE	92040	HAZNET
SANTEE	1003878565	EL CAPITAN QUARRY	26820 EL MONTE RD NE OF	92040	CERC-NFRAP

Focus Map 14



EDR DataMap® - Environmental Atlas

FTSE Corridor 2

Legend

- | | | | | |
|-----------------------------|-------------------------|-------------|-------------------|--------------|
| Roads | Waterways | Powerlines | Water | Listed Sites |
| Major Roads | Railroads | Pipelines | Superfund Sites | |
| Contour Lines | Study Boundary | Fault Lines | Federal DOD Sites | |
| National Wetlands Inventory | Indian Reservations BIA | | | |



Scale in Miles

FOCUS MAP 14 SUMMARY

<u>Database</u>	<u>Total Plotted</u>
<u>FEDERAL RECORDS</u>	
NPL	0
Proposed NPL	0
Delisted NPL	0
NPL LIENS	0
CERCLIS	0
CERC-NFRAP	0
CORRACTS	0
RCRA TSD	0
RCRA Lg. Quan. Gen.	0
RCRA Sm. Quan. Gen.	0
ERNS	0
HMIRS	0
US ENG CONTROLS	0
US INST CONTROL	0
DOD	0
FUDS	0
US BROWNFIELDS	0
CONSENT	0
ROD	0
UMTRA	0
ODI	0
TRIS	0
TSCA	0
FTTS	0
SSTS	0
DOT OPS	0
DEBRIS REGION 9	0
ICIS	0
LUCIS	0
CDL	0
RADINFO	0
LIENS 2	0
HIST FTTS	0
PADS	0
MLTS	0
MINES	0
FINDS	1
RAATS	0
<u>STATE AND LOCAL RECORDS</u>	
Hist Cal-Sites	0
CA Bond Exp. Plan	0
SCH	0
Toxic Pits	0
State Landfill	0
CA WDS	0
WMUDS/SWAT	0

FOCUS MAP 14 SUMMARY

<u>Database</u>	<u>Total Plotted</u>
Cortese	0
SWRCY	0
LUST	0
CA FID UST	0
SLIC	0
UST	0
HIST UST	0
AST	0
LIENS	0
SWEEPS UST	0
CHMIRS	0
Notify 65	0
DEED	0
VCP	0
DRYCLEANERS	0
WIP	0
CDL	0
RESPONSE	0
HAZNET	3
EMI	1
HAULERS	0
ENVIROSTOR	0
 <u>TRIBAL RECORDS</u>	
INDIAN RESERV	0
INDIAN LUST	0
INDIAN UST	0
 <u>EDR PROPRIETARY RECORDS</u>	
Manufactured Gas Plants	0

NOTES:

Sites may be listed in more than one database

MAP FINDINGS
FOCUS MAP 14

Map ID	Site	Database(s)	EPA ID Number
11	RUST AND SONS TRUCKING 13843 WILLOW RD LAKESIDE, CA 92040	San Diego Co. HMMMD	S104752176 N/A
	San Diego Co. HMMMD:		
	Facility ID:	129613	
	Inactive Indicator:	Active	
	Business Code:	6HK26	
	SIC:	Not reported	
	Permit Expiration:	Not reported	
	Owner:	Not reported	
	2nd Name:	Not reported	
	Mailing Address:	15353 OLDE HY 80	
	Mailing City,St,Zip:	EL CAJON, CA 92021	
	Map Code/Business Plan on File:	Not reported	
	Corporate Code:	Not reported	
	Fire Dept District:	Not reported	
	Census Tract Number:	169	
	EPA ID:	CAD981634116	
	Gas Station:	Not reported	
	Inspection Date:	08/24/00	
	Reinspection Date:	Not reported	
	Inspector Name:	LEGACY	
	Violation Notice Issued:	Not reported	
	Facility Contact:	RAY RUST	
	Delinquent Flag:	Not Delinquent	
	Last Update:	05/10/05	
	Last Delinquent Letter:	Not reported	
	Delinquent Comment:	Not reported	
	Last Letter Type:	Not reported	
	Property Owner:	RUST RABURN R&GLORIA J	
	Property Address:	15260 WILLOW RD	
	Property City,St,Zip:	92040	
	Tank Owner:	Not reported	
	Tank Address:	Not reported	
	Tank City,St,Zip:	Not reported	
	Business Plan Acceptance Date:	Not reported	
	Reinspection Date Y2K Compatible:	Not reported	
	Facility Phone:	619-443-5060	
	HMMMD DISCLOSURE INVENTORY:		
	Item Number:	Not reported	
	Chemical Name:	Not reported	
	Case Number:	Not reported	
	Quantity Stored At One Time:	Not reported	
	Quantity Stored at One Time:	Not reported	
	Annual Quantity String:	Not reported	
	Annual Quantity String:	Not reported	
	Measurement Units:	Not reported	
	Carcinogen:	No	
	1st Hazard Category:	Not reported	
	2nd Hazard Category:	Not reported	
	HMMMD UNDERGROUND TANKS:		
	Tank Number:	Not reported	
	Tank ID Number:	Not reported	
	Waste or Product:	Not reported	
	Tank Contents:	Not reported	

MAP FINDINGS
FOCUS MAP 14

Map ID Site Database(s) EPA ID Number

RUST AND SONS TRUCKING (Continued)

S104752176

HMMD VIOLATIONS:

Inspection Date: Not reported
Waste Code: Not reported
Type of Violation: Not reported
Occurrences: Not reported
Item Number: Not reported
Violation Desc: Not reported

HMMD WASTE STREAMS:

Inspection Date: Not reported
Waste Item #: Not reported
Waste Code: Not reported
Waste Name: Not reported
Qty at Inspection: Not reported
Quantity String: Not reported
Annual Qty: Not reported
Annual Qty String: Not reported
Measurement Unit: Not reported
Treatment Method: Not reported
Storage Method: Not reported
Haz Waste Hauler: Not reported
Waste Desc: Not reported
Carcinogen: No

13

HANSON AGGREGATES - LAKESIDE (
14054 EL MONTE RD (PORTABLE)
LAKESIDE, CA 92040

EMI S105938011
N/A

EMI:

Year: 1997
Carbon Monoxide Emissions Tons/Yr: 37
Air Basin: SD
Facility ID: 93262
Air District Name: SD
SIC Code: 1429
Air District Name: SAN DIEGO COUNTY APCD
Community Health Air Pollution Info System: Not reported
Consolidated Emission Reporting Rule: Not reported
Total Organic Hydrocarbon Gases Tons/Yr: 1
Reactive Organic Gases Tons/Yr: 1
Carbon Monoxide Emissions Tons/Yr: 3
NOX - Oxides of Nitrogen Tons/Yr: 14
SOX - Oxides of Sulphur Tons/Yr: 0
Particulate Matter Tons/Yr: 37
Part. Matter 10 Micrometers & Smllr Tons/Yr: 17

Year: 1998
Carbon Monoxide Emissions Tons/Yr: 37
Air Basin: SD
Facility ID: 93262
Air District Name: SD
SIC Code: 1429
Air District Name: SAN DIEGO COUNTY APCD
Community Health Air Pollution Info System: Not reported
Consolidated Emission Reporting Rule: Not reported
Total Organic Hydrocarbon Gases Tons/Yr: 1

MAP FINDINGS
FOCUS MAP 14

Map ID	Site	Database(s)	EPA ID Number
--------	------	-------------	---------------

HANSON AGGREGATES - LAKESIDE (Continued)

S105938011

Reactive Organic Gases Tons/Yr:	1
Carbon Monoxide Emissions Tons/Yr:	3
NOX - Oxides of Nitrogen Tons/Yr:	14
SOX - Oxides of Sulphur Tons/Yr:	0
Particulate Matter Tons/Yr:	37
Part. Matter 10 Micrometers & Smlr Tons/Yr:	17
Year:	1999
Carbon Monoxide Emissions Tons/Yr:	37
Air Basin:	SD
Facility ID:	93262
Air District Name:	SD
SIC Code:	1429
Air District Name:	SAN DIEGO COUNTY APCD
Community Health Air Pollution Info System:	Not reported
Consolidated Emission Reporting Rule:	Not reported
Total Organic Hydrocarbon Gases Tons/Yr:	1
Reactive Organic Gases Tons/Yr:	1
Carbon Monoxide Emissions Tons/Yr:	3
NOX - Oxides of Nitrogen Tons/Yr:	14
SOX - Oxides of Sulphur Tons/Yr:	0
Particulate Matter Tons/Yr:	37
Part. Matter 10 Micrometers & Smlr Tons/Yr:	17
Year:	2000
Carbon Monoxide Emissions Tons/Yr:	37
Air Basin:	SD
Facility ID:	93262
Air District Name:	SD
SIC Code:	1429
Air District Name:	SAN DIEGO COUNTY APCD
Community Health Air Pollution Info System:	Not reported
Consolidated Emission Reporting Rule:	Not reported
Total Organic Hydrocarbon Gases Tons/Yr:	1
Reactive Organic Gases Tons/Yr:	1
Carbon Monoxide Emissions Tons/Yr:	3
NOX - Oxides of Nitrogen Tons/Yr:	14
SOX - Oxides of Sulphur Tons/Yr:	0
Particulate Matter Tons/Yr:	37
Part. Matter 10 Micrometers & Smlr Tons/Yr:	17
Year:	2001
Carbon Monoxide Emissions Tons/Yr:	37
Air Basin:	SD
Facility ID:	93262
Air District Name:	SD
SIC Code:	1429
Air District Name:	SAN DIEGO COUNTY APCD
Community Health Air Pollution Info System:	Y
Consolidated Emission Reporting Rule:	Not reported
Total Organic Hydrocarbon Gases Tons/Yr:	1
Reactive Organic Gases Tons/Yr:	1
Carbon Monoxide Emissions Tons/Yr:	3
NOX - Oxides of Nitrogen Tons/Yr:	15
SOX - Oxides of Sulphur Tons/Yr:	0
Particulate Matter Tons/Yr:	16
Part. Matter 10 Micrometers & Smlr Tons/Yr:	8

MAP FINDINGS
FOCUS MAP 14

Map ID	Site	Database(s)	EPA ID Number
--------	------	-------------	---------------

HANSON AGGREGATES - LAKESIDE (Continued)

S105938011

Year: 2002
Carbon Monoxide Emissions Tons/Yr: 37
Air Basin: SD
Facility ID: 93262
Air District Name: SD
SIC Code: 1429
Air District Name: SAN DIEGO COUNTY APCD
Community Health Air Pollution Info System: Not reported
Consolidated Emission Reporting Rule: Not reported
Total Organic Hydrocarbon Gases Tons/Yr: 2
Reactive Organic Gases Tons/Yr: 1
Carbon Monoxide Emissions Tons/Yr: 3
NOX - Oxides of Nitrogen Tons/Yr: 16
SOX - Oxides of Sulphur Tons/Yr: 0
Particulate Matter Tons/Yr: 6
Part. Matter 10 Micrometers & Smlr Tons/Yr: 3

Year: 2003
Carbon Monoxide Emissions Tons/Yr: 37
Air Basin: SD
Facility ID: 93262
Air District Name: SD
SIC Code: 1429
Air District Name: SAN DIEGO COUNTY APCD
Community Health Air Pollution Info System: Not reported
Consolidated Emission Reporting Rule: Not reported
Total Organic Hydrocarbon Gases Tons/Yr: 2
Reactive Organic Gases Tons/Yr: 1
Carbon Monoxide Emissions Tons/Yr: 3
NOX - Oxides of Nitrogen Tons/Yr: 16
SOX - Oxides of Sulphur Tons/Yr: 0
Particulate Matter Tons/Yr: 6
Part. Matter 10 Micrometers & Smlr Tons/Yr: 3

Year: 2004
Carbon Monoxide Emissions Tons/Yr: 37
Air Basin: SD
Facility ID: 93262
Air District Name: SD
SIC Code: 1429
Air District Name: SAN DIEGO COUNTY APCD
Community Health Air Pollution Info System: Y
Consolidated Emission Reporting Rule: Not reported
Total Organic Hydrocarbon Gases Tons/Yr: 1.549596
Reactive Organic Gases Tons/Yr: 1.369967
Carbon Monoxide Emissions Tons/Yr: 3.423734
NOX - Oxides of Nitrogen Tons/Yr: 15.89309
SOX - Oxides of Sulphur Tons/Yr: 0.18673
Particulate Matter Tons/Yr: 5.94342858
Part. Matter 10 Micrometers & Smlr Tons/Yr: 3.29345306

Year: 2005
Carbon Monoxide Emissions Tons/Yr: 37
Air Basin: SD
Facility ID: 93262
Air District Name: SD
SIC Code: 1429

MAP FINDINGS
FOCUS MAP 14

Map ID	Site	Database(s)	EPA ID Number
	HANSON AGGREGATES - LAKESIDE (Continued)		S105938011
	Air District Name: SAN DIEGO COUNTY APCD		
	Community Health Air Pollution Info System: Not reported		
	Consolidated Emission Reporting Rule: Not reported		
	Total Organic Hydrocarbon Gases Tons/Yr: .1		
	Reactive Organic Gases Tons/Yr: .09		
	Carbon Monoxide Emissions Tons/Yr: .24		
	NOX - Oxides of Nitrogen Tons/Yr: 1.14		
	SOX - Oxides of Sulphur Tons/Yr: .0135		
	Particulate Matter Tons/Yr: 4.627727100187421413		
	Part. Matter 10 Micrometers & Smlr Tons/Yr: 3.18		
13	NELSON & SLOAN - LAKESIDE 14054 EL MONTE RD (PORTABLE) LAKESIDE, CA 92040	FINDS	1006823743 110013823130
	FINDS: Other Pertinent Environmental Activity Identified at Site		
	The NEI (National Emissions Inventory) database contains information on stationary and mobile sources that emit criteria air pollutants and their precursors, as well as hazardous air pollutants (HAPs).		
14	HANSON AGGREGATES 14054 EL MONTE RD LAKESIDE, CA 92040	HAZNET San Diego Co. HMMD	S106065872 N/A
	HAZNET: Gepaid: CAL000222512		
	Contact: TOM FERRELL- REGULATORY AFF CR		
	Telephone: 8585772772		
	Facility Addr2: Not reported		
	Mailing Name: Not reported		
	Mailing Address: PO BOX 639069		
	Mailing City,St,Zip: SAN DIEGO, CA 921630000		
	Gen County: San Diego		
	TSD EPA ID: CAT080033681		
	TSD County: San Diego		
	Waste Category: Other organic solids		
	Disposal Method: Recycler		
	Tons: 0.26		
	Facility County: San Diego		
	Gepaid: CAL000222512		
	Contact: TOM FERRELL- REGULATORY AFF CR		
	Telephone: 8585772772		
	Facility Addr2: Not reported		
	Mailing Name: Not reported		
	Mailing Address: PO BOX 639069		
	Mailing City,St,Zip: SAN DIEGO, CA 921630000		
	Gen County: San Diego		
	TSD EPA ID: Not reported		
	TSD County: Los Angeles		
	Waste Category: Other organic solids		
	Disposal Method: Recycler		
	Tons: 1.20		

MAP FINDINGS
FOCUS MAP 14

Map ID Site Database(s) EPA ID Number

HANSON AGGREGATES (Continued)

S106065872

Facility County: Not reported

San Diego Co. HMMD:

Facility ID: 139182
 Inactive Indicator: Active
 Business Code: 6HK18
 SIC: Not reported
 Permit Expiration: Not reported
 Owner: Not reported
 2nd Name: ATTN: TOM FERRELL
 Mailing Address: PO BOX 639069
 Mailing City,St,Zip: SAN DIEGO, CA 92163
 Map Code/Business Plan on File: Not reported
 Corporate Code: Not reported
 Fire Dept District: Lakeside
 Census Tract Number: 168
 EPA ID: Not reported
 Gas Station: Not reported
 Inspection Date: 03/17/00
 Reinspection Date: Not reported
 Inspector Name: LEGACY
 Violation Notice Issued: Not reported
 Facility Contact: JOHN CERVENY
 Delinquent Flag: Not Delinquent
 Last Update: 05/10/05
 Last Delinquent Letter: Not reported
 Delinquent Comment: Not reported
 Last Letter Type: Not reported
 Property Owner: HANSON AGGREGATES PACIFIC SOUT
 Property Address: 9229 HARRIS PLANT RD
 Property City,St,Zip: 92163
 Tank Owner: Not reported
 Tank Address: Not reported
 Tank City,St,Zip: Not reported
 Business Plan Acceptance Date: Not reported
 Reinspection Date Y2K Compatible: Not reported
 Facility Phone: 619-443-9702

HMMD DISCLOSURE INVENTORY:

Item Number: Not reported
 Chemical Name: Not reported
 Case Number: Not reported
 Quantity Stored At One Time: Not reported
 Quantity Stored at One Time: Not reported
 Annual Quantity String: Not reported
 Annual Quantity String: Not reported
 Measurement Units: Not reported
 Carcinogen: No
 1st Hazard Category: Not reported
 2nd Hazard Category: Not reported

HMMD UNDERGROUND TANKS:

Tank Number: Not reported
 Tank ID Number: Not reported
 Waste or Product: Not reported
 Tank Contents: Not reported

MAP FINDINGS
FOCUS MAP 14

Map ID Site Database(s) EPA ID Number

HANSON AGGREGATES (Continued)

S106065872

HMMD VIOLATIONS:

Inspection Date: Not reported
Waste Code: Not reported
Type of Violation: Not reported
Occurrences: Not reported
Item Number: Not reported
Violation Desc: Not reported

HMMD WASTE STREAMS:

Inspection Date: Not reported
Waste Item #: Not reported
Waste Code: Not reported
Waste Name: Not reported
Qty at Inspection: Not reported
Quantity String: Not reported
Annual Qty: Not reported
Annual Qty String: Not reported
Measurement Unit: Not reported
Treatment Method: Not reported
Storage Method: Not reported
Haz Waste Hauler: Not reported
Waste Desc: Not reported
Carcinogen: No

Facility ID: 200685
Inactive Indicator: Active
Business Code: 6HK18
SIC: Not reported
Permit Expiration: Not reported
Owner: Not reported
2nd Name: ATTN: TOM FERRELL
Mailing Address: PO BOX 639069
Mailing City,St,Zip: SAN DIEGO, CA 92163
Map Code/Business Plan on File: Not reported
Corporate Code: Not reported
Fire Dept District: Lakeside
Census Tract Number: 168
EPA ID: CAL000222512
Gas Station: Not reported
Inspection Date: 10/24/04
Reinspection Date: Not reported
Inspector Name: MFITZMAU
Violation Notice Issued: Not reported
Facility Contact: Not reported
Delinquent Flag: Not Delinquent
Last Update: 05/10/05
Last Delinquent Letter: Not reported
Delinquent Comment: Not reported
Last Letter Type: Not reported
Property Owner: HANSON AGGREGATES PACIFIC SOUT
Property Address: 9229 HARRIS PLANT RD
Property City,St,Zip: 92163
Tank Owner: Not reported
Tank Address: Not reported
Tank City,St,Zip: Not reported

MAP FINDINGS
FOCUS MAP 14

Map ID Site Database(s) EPA ID Number

HANSON AGGREGATES (Continued)

S106065872

Business Plan Acceptance Date: Not reported
Reinspection Date Y2K Compatible: 10/24/06
Facility Phone: 619-443-9702

HMMD DISCLOSURE INVENTORY:

Item Number: Not reported
Chemical Name: Not reported
Case Number: Not reported
Quantity Stored At One Time: Not reported
Quantity Stored at One Time: Not reported
Annual Quantity String: Not reported
Annual Quantity String: Not reported
Measurement Units: Not reported
Carcinogen: No
1st Hazard Category: Not reported
2nd Hazard Category: Not reported

HMMD UNDERGROUND TANKS:

Tank Number: Not reported
Tank ID Number: Not reported
Waste or Product: Not reported
Tank Contents: Not reported

HMMD VIOLATIONS:

Inspection Date: 07/16/02
Waste Code: Not reported
Type of Violation: 6HV0135
Occurrences: Not reported
Item Number: 9715
Violation Desc: MANIFESTS/RECEIPTS NO ONSITE

Inspection Date: 07/16/02
Waste Code: Not reported
Type of Violation: 6HV1003
Occurrences: Not reported
Item Number: 9716
Violation Desc: HMBP NOT AMENDED W/IN 30 DAYS

Inspection Date: 07/16/02
Waste Code: Not reported
Type of Violation: 6HV1006
Occurrences: Not reported
Item Number: 9717
Violation Desc: HMBP: INVENTORY INADEQUATE

Inspection Date: 07/16/02
Waste Code: Not reported
Type of Violation: 6HV1009
Occurrences: Not reported
Item Number: 9718
Violation Desc: HMBP: INADEQUATE SITE MAP

Inspection Date: 05/08/03
Waste Code: Not reported
Type of Violation: 6HV1003
Occurrences: Not reported
Item Number: 9976

MAP FINDINGS
FOCUS MAP 14

Map ID	Site	Database(s)	EPA ID Number
--------	------	-------------	---------------

HANSON AGGREGATES (Continued)

S106065872

Violation Desc: HMBP NOT AMENDED W/IN 30 DAYS

Inspection Date: 10/24/04
Waste Code: Not reported
Type of Violation: 6HV0133
Occurrences: Not reported
Item Number: 5942
Violation Desc: MANIFEST COPY NOT SENT TO DTSC

Inspection Date: 10/24/04
Waste Code: Not reported
Type of Violation: 6HV1002
Occurrences: Not reported
Item Number: 5943
Violation Desc: HMBP NOT ESTABLISHED/IMPLEMENTED.

HMMD WASTE STREAMS:

Inspection Date: 10/24/04
Waste Item #: 352
Waste Code: 352
Waste Name: ORGANIC SOLIDS (OTHE
Qty at Inspection: 200
Quantity String: 200
Annual Qty: 400
Annual Qty String: 400
Measurement Unit: LBS
Treatment Method: 007 INCINERATION
Storage Method: METAL DRUM
Haz Waste Hauler: 0015 ASBURY ENVIR. SERVIC
Waste Desc: WASTE ABSORBANT
Carcinogen: No

14

**NELSON & SLOAN
14052 EL MONTE RD
LAKESIDE, CA 92040**

**HAZNET S103979093
N/A**

HAZNET:

Gepaid: CAC001410488
Contact: NELSON & SLOAN
Telephone: 0000000000
Facility Addr2: Not reported
Mailing Name: Not reported
Mailing Address: PO BOX 488
Mailing City,St,Zip: CHULA VISTA, CA 919120000
Gen County: San Diego
TSD EPA ID: CAT080013352
TSD County: Los Angeles
Waste Category: Waste oil and mixed oil
Disposal Method: Recycler
Tons: 1.8139
Facility County: San Diego

MAP FINDINGS
 FOCUS MAP 14

Map ID	Site	Database(s)	EPA ID Number
17	LAKE JENNINGS REGIONAL PARK 10108 BASS RD LAKESIDE, CA 92040	HAZNET	S104566927 N/A
	HAZNET: Gepaid: CAC001385640 Contact: COUNTY OF SAN DIEGO Telephone: 6196943058 Facility Addr2: Not reported Mailing Name: Not reported Mailing Address: 5555 OVERLAND AVE BLDG 10 Mailing City,St,Zip: SAN DIEGO, CA 921230000 Gen County: San Diego TSD EPA ID: CAD009007626 TSD County: Los Angeles Waste Category: Asbestos-containing waste Disposal Method: Disposal, Land Fill Tons: 0.8428 Facility County: San Diego		

FOCUS MAP 14 ORPHAN SUMMARY

City	EDR ID	Site Name	Site Address	Zip	Database(s)
EL CAJON	S103950581	ARCO PRODUCTS COMPANY	13292 HIGHWAY 8	92021	HAZNET
EL CAJON	S104398126	ARCO	13292 HY 8 BUSINESS	92021	LUST, Cortese, SAN DIEGO CO. SAM
EL CAJON	S106092598	LT DESIGN	13706 HWY 8 BUSINESS FREEWAY	92021	HAZNET
EL CAJON	S108213958	MIKE EIDSIMOE'S RV SERVICE CENTER	9398 / 9392 BOND AVE	92021	HAZNET
EL CAJON	S107141861	THE RUTH C ODOM TRST	13194 13196 BUSINESS RT 8	92021	HAZNET
EL CAJON	S106916162	APOLLO SERVICE #2	13754 E HY 8	92021	LUST, SAN DIEGO CO. SAM
EL CAJON	1007738865	C W MCGRATH INC	13080 OLD HWY 8	92021	FINDS, HAZNET
EL CAJON	S100948022	VOLKS AUTO	13198 OLD HWY 8	92021	HAZNET
EL CAJON	S106089617	RUTH C DOM TRUST	13216 OLD HWY 8	92021	HAZNET
EL CAJON	S106091429	FLEET PAINTING	14360 OLD HIGHWAY 80	92021	HAZNET
EL CAJON	S108202781	COASTAL TRANSPORT CO INC	15303 OLD HIGHWAY 8	92021	HAZNET
EL CAJON	S108208527	HARLAN EQUIPMENT RENTAL, INC	14232 OLD HWY 80	92021	HAZNET
EL CAJON	S108211536	L T S EQUIPMENT INC	14500 OLD HIGHWAY 80	92021	HAZNET
EL CAJON	S108212829	LUZAICH STRIPING INC	14219 OLD HWY 80	92021	HAZNET
EL CAJON	S108214324	MORELY CONSTRUCTION INC	13881 OLD HWY 8	92021	HAZNET
EL CAJON	S108217299	PRIMETIME CONSTRUCTION	15417 OLD HIGHWAY 80	92021	HAZNET
EL CAJON	U003937285	7-ELEVEN FOOD STORE #16439	14110 OLDE HIGHWAY 80 # 16439	92021	UST
LAKESIDE	S105091798	KUHMER EQUIPMENT	10806 HWY 57	92040	HAZNET
LAKESIDE	A100302454	SLAUGHTERHOUSE CANYON	12560 HWY 67	92040	AST
LAKESIDE	A100302595	VIGILANTE QUARRY	12535 HWY 67	92040	AST
LAKESIDE	S105090774	C A R__INC	1265 HWY 67	92040	HAZNET
LAKESIDE	S105091000	HANSON AGGREGATES PACIFIC SW REGION	12535 HWY 67	92040	HAZNET
LAKESIDE	S105091232	PERRY AND SHAW INC	11935 HWY 67	92040	HAZNET
LAKESIDE	S105722295	NELSON & SLOAN	12685 HWY 67	92040	HAZNET
LAKESIDE	S105722445	A&T LAWNMOWER	10830 HWY 67	92040	HAZNET
LAKESIDE	S106059869	BIGGS EQUIPMENT SALES	12512 HWY 67	92040	San Diego Co. HMMD
LAKESIDE	S106060006	HANSON AGGREGATES PSW INC.SLTH	12560 HWY 67	92040	San Diego Co. HMMD
LAKESIDE	S106060020	CHUCK GREEN & ASSOC INC	12211 HWY 67	92040	San Diego Co. HMMD
LAKESIDE	S106060103	CAL-MAT LAKESIDE	12060 HWY 67	92040	San Diego Co. HMMD
LAKESIDE	S106060540	T T T CONCRETE INC	12494 HWY 67	92040	San Diego Co. HMMD
LAKESIDE	S106061538	WESTERN FOUNDATION & SHORING	10875 HWY 67	92040	San Diego Co. HMMD
LAKESIDE	S106061961	INTERSTATE VW USED PARTS&CORE	12300 HWY 67	92040	San Diego Co. HMMD
LAKESIDE	S106062058	MON-DALE INC	12570 HWY 67	92040	San Diego Co. HMMD
LAKESIDE	S106062741	HANSON AGGREGATES	12535 HWY 67	92040	San Diego Co. HMMD
LAKESIDE	S106063134	A & B	10830 HWY 67	92040	San Diego Co. HMMD
LAKESIDE	S106065210	BOB TURNER'S CRANE SVC. INC	12101 HWY 67	92040	San Diego Co. HMMD
LAKESIDE	S106070808	WAGNER CONSTRUCTION	12512 HWY 67	92040	HAZNET, San Diego Co. HMMD
LAKESIDE	S106072093	CHUCK GREEN & ASSOCIATES INC	12211 HWY 67	92040	HAZNET, San Diego Co. HMMD
LAKESIDE	S106924434	CHILCOTE INC	12570 HIGHWAY 67 1	92040	SWEEPS UST
LAKESIDE	S107144852	WESTERN BULK TRANSPORT INC	1270-8 HWY 67	92040	HAZNET
LAKESIDE	S108199414	BOB TURNER'S CRANE SERVICE INC	12101 HWY 67	92040	HAZNET
LAKESIDE	S108205417	DS WATERS OF AMERICA LP	11811 HWY 67	92040	HAZNET
LAKESIDE	S108213622	MEGA PARTS DISTRIBUTORS INC	12215 HWY 67	92040	HAZNET

FOCUS MAP 14 ORPHAN SUMMARY

City	EDR ID	Site Name	Site Address	Zip	Database(s)
LAKESIDE	1003878049	ANDERSON DRILLING CO STORAGE LOT	ACROSS FROM 12370 LAKESIDE	92040	CERC-NFRAP
LAKESIDE	S107737675	LAKESIDE BURNSITE (CACTUS PARK)	ASHWOOD STREET	92040	SWF/LF
LAKESIDE	S103974197	LAKESIDE WATER DISTRICT	SE CORNER OF EL MONTE / LAKE JENNINGS PK	92040	HAZNET
LAKESIDE	S106060010	M J BAXTER DRILLING CO.	12485 N HWY 67	92040	San Diego Co. HMMMD
LAKESIDE	S104753046	HELIX WATER DISTRICT	9738 LAKE JENNINGS PARK R	92040	San Diego Co. HMMMD
LAKESIDE	U003789923	HELIX WATER DISTRICT	9738 LAKE JENNINGS PARK R	92040	UST
LAKESIDE	U001571756	EL CAPITAN DAM	5042 EL MONTE ROAD	92040	HIST UST
LAKESIDE	1001404266	BARONA RESERVATION METHAMPHETAMINE DRUM	OFF WILCAT CANYON ROAD	92040	CERCLIS, FINDS
LAKESIDE	S100861205	EL CAJON GRADING & ENG CO INC	13831 OLD HWY 8	92040	HAZNET
LAKESIDE	S106070377	WAGNER CONSTRUCTION J.V.	12512 SR-67 RD	92040	San Diego Co. HMMMD
LAKESIDE	S105155620	C & J WOOD RECYCLING	RIVERFORD ROAD	92040	SWF/LF
LAKESIDE	S107737669	INLAND PACIFIC RESOURCE RECOVERY	12650 SLAUGHTERHOUSE CANYON ROAD/HIGHWAY 67	92040	SWF/LF
LAKESIDE	S106070298	NORBERG CRUSHING, INC	12243 SR-67	92040	San Diego Co. HMMMD
LAKESIDE	S106070944	INLAND PACIFIC RESOURCE RECOVERE	12243 SR-67	92040	San Diego Co. HMMMD
LAKESIDE	S106924987	COUNTY OF SD/LAKESIDE RD STN	13115 W WILLOW RD 33	92040	SWEEPS UST
LAKESIDE	U003939412	COUNTY OF SD/LAKESIDE RD STN	13115 WILLOW RD # 33	92040	UST
SAN DIEGO	S107144578	BUD'S TRUCKING	12570-8 HWY 67	92040	HAZNET
SAN DIEGO	S108202906	COMMANDER NAVY REGION S W	11220 GOLD PAN ALLEY STE 292	92040	HAZNET
SANTEE	1003878565	EL CAPITAN QUARRY	26820 EL MONTE RD NE OF	92040	CERC-NFRAP

Section 3

**County Level Orphan
Sites**

SAN DIEGO COUNTY, CA - ORPHAN SUMMARY

City	EDR ID	Site Name	Site Address	Zip	Database(s)
.	S107530469		2.5 MI MARKER ON BLACK MOUNTAIN RD	0	CDL
21 AREA	94357235	DEL MAR BOAT BASIN	DEL MAR BOAT BASIN		ERNS
32ND ST. NAVAL STATION	S105652843		BETWEEN PIERS 12 1ND 13		CHMIRS
ALPINE	S106400557		ANDERSON TRUCK TRAIL IN ALPINE, CROSS STREET OF VI		CHMIRS
ALPINE	S105886162		ARNOLD WAY PEUTZ VALLEY RD		CHMIRS
ALPINE	S105631087		EAST BOUND 8 AT TAVERN		CHMIRS
ALPINE	S100223254		SOUTH GRADE RD		CHMIRS
ALPINE	8873734	SW QUATER OF S27,162,3E * 87	SW QUATER OF S27,162,3E * 87		ERNS
ALPINE	91217701	T15S R3E (VIEJA GRANDE RD) **	T15S R3E (VIEJA GRANDE RD) **		ERNS
ALPINE	S105655626		VICTORIA CIRCLE @WEST VICTORIA DR		CHMIRS
ALPINE(NR)	8712549	2200 JAPATUL RD	2200 JAPATUL RD		ERNS
BALA	8874594	HWY 76 AND LILAC RD	HWY 76 AND LILAC RD		ERNS
BONITA	S105671607		BENITA ROAD AND SAN MIGUEL RD		CHMIRS
BONITA	S103678659	CHULA VISTA ELEMENTARY SCHOOL DISTRICT	ELLA B ALLEN ELEM SCHOOL	00000	HAZNET
BONITA	8873077	RP STEVE THOMAS	RP STEVE THOMAS		ERNS
BONSALL	S100216810		MT. ARARAT WAY		CHMIRS
BONSALL	8720222	FALLSSBRAE RD	FALLSSBRAE RD		ERNS
BONSALL	8874554	FIELD AT VISTA WAY AND BONSALL BRIDGE	FIELD AT VISTA WAY AND BONSALL BRIDGE		ERNS
BONSALL	S105640482		OLD HIWY 395 AT CAMINO DEL REY		CHMIRS
BONSALL	S105255766	BONSALL LANDFILL	TWIN OAKS VALLEY RD		CA WDS
BORREGO SPRINGS	A100160581	OCTILLO WELLS	5172 HWY. 78		AST
BORREGO SPRINGS	S106152968	RED BARN	5965 HY 78		LUST, SAN DIEGO CO. SAM
BORREGO SPRINGS	S106152861	BORRO BEND MOBIL	6001 HY 78		LUST, SAN DIEGO CO. SAM
BORREGO SPRINGS	S106398256		ANZA BORREGO STATE PARK, BORREGO PALM CANYON TRAIL		CHMIRS
BORREGO SPRINGS	S100944149	SAN DIEGO COUNTY - DHS	BORREGO SPRINGS HIGH SCHOOL	00000	HAZNET
BORREGO SPRINGS	S102406211	BORREGO SPRINGS PCSD 96-009	PO BOX 306		CA WDS
BORREGO SPRINGS	S105694433	BORREGO SPRINGS DEVELOPMENT CO	DI GIORGIO RD		LUST
BORREGO SPRINGS	S106104760	SAN DIEGO CO BORREGO VALLEY AI	PALM CANYON ROAD		CA WDS
BORREGO SPRINGS	S106152887	COUNTY OF SD-BORR SPGS LANDFIL	2449 PALM CANYON DR		LUST
BOULEVARD	2006789419	EAST BOUND INTERSTATE 8	EAST BOUND INTERSTATE 8		ERNS
BOULEVARD	S106393565		OFF OF JACUMBA EXIT LEFT ON CARRIZO GORGE RD. NEX		CHMIRS
BRAVO BEACH	98449472	ON THE SILVER STRAND	ON THE SILVER STRAND		ERNS
BUCKMAN SPRINGS	91202763	IN FRONT OF 1957 LAKE MARINA	IN FRONT OF 1957 LAKE MARINA		ERNS
CAMP PENDELTON	S105643426		SB I 5 NORTH OF LAS PULGAS		CHMIRS
CAMP PENDELTON	99635958	ADJACENT TO THE NAVAL HOSPITAL ON BASE	ADJACENT TO THE NAVAL HOSPITAL ON BASE		ERNS
CAMP PENDELTON	99612666	21 AREA ON BASE	21 AREA ON BASE		ERNS
CAMP PENDELTON	91237667	AREA 26 BUILDING 2627	AREA 26 BUILDING 2627		ERNS
CAMP PENDELTON	91467299	AREA 26 BUILDING 2627	AREA 26 BUILDING 2627		ERNS
CAMP PENDELTON	S108404310		BAFILONE AT MORGAN RD.		CHMIRS
CAMP PENDELTON	S108404449		BALDING 410612		CHMIRS
CAMP PENDELTON	S105629698		BLDG 12120		CHMIRS
CAMP PENDELTON	2000671990	BOAT BASIN	BOAT BASIN		ERNS
CAMP PENDELTON	99606235	BUILDING 22020	BUILDING 22020		ERNS

SAN DIEGO COUNTY, CA - ORPHAN SUMMARY

City	EDR ID	Site Name	Site Address	Zip	Database(s)
CAMP PENDELTON	S105671526		31-220 CAMP PENDELTON		CHMIRS
CAMP PENDELTON	87463688	CAMP PENDELTON, STEWART	CAMP PENDELTON, STEWART		ERNS
CAMP PENDELTON	2000517836	CAMP PENDELTON	CAMP PENDELTON	0	ERNS
CAMP PENDELTON	S106389398		CHRISTANITOS AVE EAST OF I-5 S NEAR EL CAMINO REA		CHMIRS
CAMP PENDELTON	2000535944	DEL MAR BOAT BASIN	DEL MAR BOAT BASIN	0	ERNS
CAMP PENDELTON	S105673542		MARINE CORP BASE CAMP PENDELTON		CHMIRS
CAMP PENDELTON	87463611	US MARINE CORPS(MR. ZUGSAY)	US MARINE CORPS(MR. ZUGSAY)		ERNS
CAMP PENDELTON	99625427	NEAR BUILDING 431	NEAR BUILDING 431		ERNS
CAMP PENDELTON	2000518015	SAN ONOFRE HOUSING AREA	SAN ONOFRE HOUSING AREA	0	ERNS
CAMP PENDELTON	96476696	USMC AIR STATION	USMC AIR STATION		ERNS
CAMP PENDELTON	S105663286		AC 5 FACILITY IN THE PARKING LOT OF THE BASE.		CHMIRS
CAMP PENDELTON	S106065860	GTE WIRELESS	59520 HWY 5		San Diego Co. HMMDD
CAMP PENDELTON	92260009	AIR STATION IN 2300 AREA NEAR BLDG 2382	AIR STATION IN 2300 AREA NEAR BLDG 2382		ERNS
CAMP PENDELTON	S106399916		AREA 41 CAMP PENDELTON		CHMIRS
CAMP PENDELTON	S106105473	HAZARDOUS WASTE BUNKER STORAGE	24 AREA		CA WDS
CAMP PENDELTON	S106105471	MARINE CORPS AIR STATION	23 AREA / VANDERGRIFT BLVD.		CA WDS
CAMP PENDELTON	S105653403		62 AREA OF CAMP PENDELTON		CHMIRS
CAMP PENDELTON	S105662543		21 AREA IN CAMP PENDELTON		CHMIRS
CAMP PENDELTON	S105661375		AREA 64, NEAR BLG 431		CHMIRS
CAMP PENDELTON	S105155585	SAN ONOFRE LANDFILL	52 AREA / BASILONE ROAD		SWF/LF, CA WDS
CAMP PENDELTON	S105155584	LAS PULGAS LANDFILL	43 AREA / BASILONE RD.		SWF/LF, CA WDS
CAMP PENDELTON	S106396902		53 AREA OF CAMP PENDELTON, ON RANGE 212A		CHMIRS
CAMP PENDELTON	8722590	32 AREA	32 AREA		ERNS
CAMP PENDELTON	S108405395		33 AREA STAGE COACH RD		CHMIRS
CAMP PENDELTON	91231995	AREA 41	AREA 41		ERNS
CAMP PENDELTON	91467091	AREA 41	AREA 41		ERNS
CAMP PENDELTON	2004744162	BASILONE RD	BASILONE RD		ERNS
CAMP PENDELTON	S108404880		BASILONE ROAD		CHMIRS
CAMP PENDELTON	S107451170		BASILONE RD		CHMIRS
CAMP PENDELTON	90465952	BATEMAN LAKE CENTRAL FACILITY BATT. 2	BATEMAN LAKE CENTRAL FACILITY BATT. 2		ERNS
CAMP PENDELTON	90150913	BLDG 2662	BLDG 2662		ERNS
CAMP PENDELTON	90166998	BLDG 2276	BLDG 2276		ERNS
CAMP PENDELTON	90169707	BLDG 2276	BLDG 2276		ERNS
CAMP PENDELTON	90172046	BLDG 2276	BLDG 2276		ERNS
CAMP PENDELTON	90465143	BLDG 2662	BLDG 2662		ERNS
CAMP PENDELTON	S106105469	BULK FUEL FACILITY	BLDG 22300 11TH STREET		CA WDS
CAMP PENDELTON	S106105468	USMC BASE MOTOR TRANSPORT	BLDG 22151 ELEVENTH STREET		CA WDS
CAMP PENDELTON	S105644330		BLDG 2251		CHMIRS
CAMP PENDELTON	S105558035	SEWAGE COLLECTION SYSTEM	BLDG #43831		CA WDS
CAMP PENDELTON	S105558032	PLANT #12	BLDG #62831		CA WDS
CAMP PENDELTON	S105558031	PLANT #9	BLDG #43831		CA WDS
CAMP PENDELTON	92260007	BLDG 1491	BLDG 1491		ERNS
CAMP PENDELTON	S108406070		BLDG 2408		CHMIRS
CAMP PENDELTON	91238663	BLDG 2276	BLDG 2276		ERNS
CAMP PENDELTON	91238662	BLDG 2276	BLDG 2276		ERNS
CAMP PENDELTON	91466397	BLDG 2276 689856	BLDG 2276 689856		ERNS
CAMP PENDELTON	90183067	BLDG 2276	BLDG 2276		ERNS

SAN DIEGO COUNTY, CA - ORPHAN SUMMARY

City	EDR ID	Site Name	Site Address	Zip	Database(s)
CAMP PENDLETON	90181792	BLDG 2276	BLDG 2276		ERNS
CAMP PENDLETON	90189252	BLDG 16144	BLDG 16144		ERNS
CAMP PENDLETON	91204803	BLDG 2276 689856	BLDG 2276 689856		ERNS
CAMP PENDLETON	90466161	BLDG 16144	BLDG 16144		ERNS
CAMP PENDLETON	90465687	BLDG 2276	BLDG 2276		ERNS
CAMP PENDLETON	90465558	BLDG 2276	BLDG 2276		ERNS
CAMP PENDLETON	91210448	BLDG H-102	BLDG H-102		ERNS
CAMP PENDLETON	S105886970		BLDG. 210440, MCB CAMP PENDLETON		CHMIRS
CAMP PENDLETON	S106105472	DEFENSE REUTILIZATION YARD	BLDG. 2241 22 AREA		CA WDS
CAMP PENDLETON	S106105470	TWIN LAKES PLANT #13	BLDG. 20831 STEWART MESA		CA WDS
CAMP PENDLETON	S106105423	PLANTS 123 &13 DISCH TO OOO	BLDG. 14831		CA WDS
CAMP PENDLETON	2003638386	BLDG. 140172	BLDG. 140172		ERNS
CAMP PENDLETON	2002616136	BLDG. 12052	BLDG. 12052	0	ERNS
CAMP PENDLETON	S105663111		BLG 41372		CHMIRS
CAMP PENDLETON	S106105474	BOX CANYON LANDFILL	BOX CANYON / VANDERGRIFT BLVD.		CA WDS
CAMP PENDLETON	S106399898		BUILDING 620591		CHMIRS
CAMP PENDLETON	S106399976		BUILDING 20831		CHMIRS
CAMP PENDLETON	S103617966	PLANT #2 SAN LUIS REY	BUILDING #17831		CA WDS
CAMP PENDLETON	S105663290		BUILDING # 22186 OF CAMP PENDLETON		CHMIRS
CAMP PENDLETON	S105666053		BUILDING 2408		CHMIRS
CAMP PENDLETON	S108401067		BUILDING 22831		CHMIRS
CAMP PENDLETON	S105255914	STP 10 & 11	BUILDING #52831		CA WDS
CAMP PENDLETON	S107451329		BUILDING 210577, CAMP PENDLETON BASE		CHMIRS
CAMP PENDLETON	S106398727		CAMP DEL MAR		CHMIRS
CAMP PENDLETON	S105677882		CAMP PENDELTON AT LIFT STATION 51056		CHMIRS
CAMP PENDLETON	S105665513		CAMP DELMAR BOAT BASIN AT CAMP PENDLETON		CHMIRS
CAMP PENDLETON	S105652683		CAMP PENDLETON - BLDG 2517945		CHMIRS
CAMP PENDLETON	S105652659		CAMP PENDLETON, 33-18-59N 117-17-46W		CHMIRS
CAMP PENDLETON	S105651381		CAMP PENDLETON - MANHOLE# 13Y27		CHMIRS
CAMP PENDLETON	S105648701		CAMP PENDLETON IN THE SIXTY TWO AREA		CHMIRS
CAMP PENDLETON	S105643835		CAMP PENDLETON BASE BLDG. 52501		CHMIRS
CAMP PENDLETON	S106400727		CAMP DEL MAR		CHMIRS
CAMP PENDLETON	S106396063		CAMP PENDLETON, VANDER GRIFT AVE. @ STAGECOACH RD.		CHMIRS
CAMP PENDLETON	S103958522	COOL TRANSPORT INC	CORNER OF LAS PULGAS / STEWART ST	00000	HAZNET
CAMP PENDLETON	S107451579		DEL MAR MARINA		CHMIRS
CAMP PENDLETON	91237736	DITCH ALONGSIDE RD IN AREA 26	DITCH ALONGSIDE RD IN AREA 26		ERNS
CAMP PENDLETON	91467305	DITCH ALONGSIDE RD IN AREA 26	DITCH ALONGSIDE RD IN AREA 26		ERNS
CAMP PENDLETON	S108403473		FUELING STATION 210587		CHMIRS
CAMP PENDLETON	S105643425		SB I 5, NORTH OF LAS PULGAS		CHMIRS
CAMP PENDLETON	S105884697		SB I-5 SOUTH OF LAS PULGAS		CHMIRS
CAMP PENDLETON	S107453560		SB I-5 ON THE BASILONE ROAD OFFRAMP.		CHMIRS
CAMP PENDLETON	S105644606		SB I5 AT COCKLEBIRR		CHMIRS
CAMP PENDLETON	91231996	LAKE O'NEIL	LAKE O'NEIL		ERNS
CAMP PENDLETON	91467092	LAKE O'NEIL	LAKE O'NEIL		ERNS
CAMP PENDLETON	S108401091		LIFT STATION # 630121		CHMIRS
CAMP PENDLETON	S107452392		LOS PULTAS RD.		CHMIRS
CAMP PENDLETON	S106394432		MARGARITA RIVER AT THE MOUTH OF THE OCEAN, 100 YDS		CHMIRS

SAN DIEGO COUNTY, CA - ORPHAN SUMMARY

City	EDR ID	Site Name	Site Address	Zip	Database(s)
CAMP PENDLETON	2004726261	MARINE CORP BASE CAMP PENDLETON	MARINE CORP BASE CAMP PENDLETON		ERNS
CAMP PENDLETON	S105660874		MARINE CORP BASE CAMP PENDLETON, SEWAGE PLANT #9		CHMIRS
CAMP PENDLETON	S105650370		MARINE CORP. CAMP PENDLETON, BUILDING 2229		CHMIRS
CAMP PENDLETON	2003641850	MARINE CORP BASE CAMP PENDLETON	MARINE CORP BASE CAMP PENDLETON		ERNS
CAMP PENDLETON	2003701949	MARINE CORP BASE CAMP PENDLETON	MARINE CORP BASE CAMP PENDLETON		ERNS
CAMP PENDLETON	S106393497		SOUTH MESA 1 HOUSING, IN THE 20 AREA, MANHOLE ADDR		CHMIRS
CAMP PENDLETON	90158145	NATURAL RESOURCES OFFICE BUILDING 2276	NATURAL RESOURCES OFFICE BUILDING 2276		ERNS
CAMP PENDLETON	S105650281		OFF CARNS ROAD, MANHOLE #13Y28		CHMIRS
CAMP PENDLETON	S105885547		ONE MILE SOUTH OF LAS PUGAS EXIT OFF I-5.		CHMIRS
CAMP PENDLETON	S105650862		PIEDRA DE LOMBRIE CANYON		CHMIRS
CAMP PENDLETON	S105636998		PIPELINE MILEPOST # 78 CAMP PENDELETON		CHMIRS
CAMP PENDLETON	S105665978		PLANT 10 BUILDING 52183		CHMIRS
CAMP PENDLETON	S106399851		PLANT #13		CHMIRS
CAMP PENDLETON	S106394793		PLANT THREE. BUILDING 2217 VANDERDRIFT IN CAMP PE		CHMIRS
CAMP PENDLETON	S106400451		RED BEACH, CAMP PENDLETON		CHMIRS
CAMP PENDLETON	S105665606		RED BEACH		CHMIRS
CAMP PENDLETON	90180548	REMOTE TRAINING AREA BETWEEN AREAS 25 AND 27 GRID: 686 879	REMOTE TRAINING AREA BETWEEN AREAS 25 AND 27 GRID: 686 879		ERNS
CAMP PENDLETON	90464918	REMOTE TRAINING AREA BET. AREAS 25 & 27*	REMOTE TRAINING AREA BET. AREAS 25 & 27*		ERNS
CAMP PENDLETON	92286112	SAN ONOFRE	SAN ONOFRE		ERNS
CAMP PENDLETON	S107453630		SEWAGE TREATMENT PLANT #13		CHMIRS
CAMP PENDLETON	S108403122		STEWART MASON RD. AT EL CAMINO REAL		CHMIRS
CAMP PENDLETON	S108401145		STPE #8		CHMIRS
CAMP PENDLETON	S107453818		TALEGA CANYON		CHMIRS
CAMP PENDLETON	S105657484		THE 22 AREA AT CAMP PENDLETON		CHMIRS
CAMP PENDLETON	S107453884		TREATMENT PLANT #3		CHMIRS
CAMP PENDLETON	S106393430		ON USMC BASE CAMP PENDLETON ADJACENT TO NAVAL HOSP		CHMIRS
CAMP PENDLETON	S105676325		USMC BASE CAMP PENDELTON AREA 52		CHMIRS
CAMP PENDLETON	87463892	USMC GAS STATION	USMC GAS STATION		ERNS
CAMP PENDLETON	2005631100	VANDGRIPP BLVD	VANDGRIPP BLVD		ERNS
CAMP PENDLETON	S105668957		WELL SITE #61511/12		CHMIRS
CAMP PENDLETON (MIL R	S108657814	3 MILE PIT INERT DEBRIS TYPE A OPERATION	1/8 M. NORTH OF BASELINE RAOD		SWF/LF
CAMPO	S105023042	CALIFORNIA DEPT. OF FORES	31577 94		Cortese
CAMPO	S106396445		CAMP MORENS		CHMIRS
CAMPO	S105255747	RANCHO DEL CAMPO WPCF	31035 FOREST GATE RD		CA WDS
CAMPO	S103442752	CAMPO BURN DUMP	1 MI NW CAMERON CORNERS		WMUDS/SWAT
CARDIFF BY THE SEA	S105883546		633 BIRMINGHAM		CHMIRS
CARDIFF BY THE SEA	S100926229	1X COUNTY OF SAN DIEGO/DHS	MIRA COSTA COLLEGE	00000	HAZNET
CARL'S BAD	2006801952	CARL'S BAD VILLAGE DR	CARL'S BAD VILLAGE DR		ERNS
CARLS BED	2002632423	2855 CARLS BED BLVD	2855 CARLS BED BLVD	0	ERNS
CARLSBAD	S105886546		NB 5 AT TAMARACK		CHMIRS
CARLSBAD	S107451052		ALGA ROAD AND ALMADEN		CHMIRS
CARLSBAD	S105665317		I-5 AT LA COSTA AVE.		CHMIRS
CARLSBAD	S105257135	CARLSBAD WATER RECYCLING	AVENIDA ENCINAS		CA WDS
CARLSBAD	S100215860		BATIQUITOS LN. / I-5		CHMIRS
CARLSBAD	S106487228	VISTA BURN SITE	1300 BLOCK LEE AVENUE		SLIC
CARLSBAD	S108403398		100 BLOCK OF CARLSBAD BLVD.		CHMIRS

SAN DIEGO COUNTY, CA - ORPHAN SUMMARY

City	EDR ID	Site Name	Site Address	Zip	Database(s)
CARLSBAD	8874250	CALLE CANCUNA	CALLE CANCUNA		ERNS
CARLSBAD	S100216491		CALVE CANCUNA		CHMIRS
CARLSBAD	S108406212		CAMINO DE LOS COCATS AT LACOSTATA AVE		CHMIRS
CARLSBAD	S105668298		CANNON RD AND I 5		CHMIRS
CARLSBAD	S105673603		CARLSBAD VILLAGE DR AT GRAND		CHMIRS
CARLSBAD	S105640814		CARLSBAD VILLAGE DRIVE OFF RAMP TO I 5		CHMIRS
CARLSBAD	2006806609	7201 CARLSBAD BLVD	7201 CARLSBAD BLVD		ERNS
CARLSBAD	S105255845	FALLBROOK SD WATER REUSE	CARLSBAD TO CAMP PENDLETON		CA WDS
CARLSBAD	S106105425	VALLECITOS WD MEADOWLARK WRP	7941 CORINTIA STREET		CA WDS
CARLSBAD	S106105383	MEADOWLARK RECLAMATION FACILITY	7941 CORINTIA ST		CHMIRS, San Diego Co. HMMMD, CA WDS
CARLSBAD	S105884886		LA COSTA ONRAMP TO NB I-5		CHMIRS
CARLSBAD	S106398341		LA COSTA BLVD AT EL CAMINO REAL		CHMIRS
CARLSBAD	S105155609	CARLSBAD BURNSITE	ELM AVE.		SWF/LF
CARLSBAD	S103622237	TEXACO REFINING AND MARKETING INC	1089 ELM / I-5	00000	HAZNET
CARLSBAD	S104570534	AMERICAN DESIGN	END OF VISTA / LA ANILLO ST.	00000	HAZNET
CARLSBAD	S104566913	AMERICAN DESIGN	END OF VISTA / LA ANILLO ST	00000	HAZNET
CARLSBAD	2000539329	GRAND ST.	GRAND ST.	0	ERNS
CARLSBAD	S103995592	WESTERN IMAGE PAINTING	GRAVETTA COURT	00000	HAZNET
CARLSBAD	8873018	HUGHES CORP (DIANE)	HUGHES CORP (DIANE)		ERNS
CARLSBAD	S105654912		N/B I-5 SOUTH OF LAS FLORES		CHMIRS
CARLSBAD	S105663409		S/B I-5, 96' SOUTH OF CANNON RD.		CHMIRS
CARLSBAD	S105650025		NB I5 .4 MILE SOUTH OF CHINQUAPIN AV OVERCROSSING		CHMIRS
CARLSBAD	2000673112	IONDA LAGOON	IONDA LAGOON		ERNS
CARLSBAD	S105652081		JEFFERSON / HWY 78		CHMIRS
CARLSBAD	S105883813		JUST SOUTH OF ENCINA POWER PLANT		CHMIRS
CARLSBAD	S105037051	ALBERTSONS STORE 121-283 DEWAT	LAS COSTA/EL CAMINO REAL		CA WDS
CARLSBAD	S105884008		MILE POST MARKER 231.5 RAIL ROAD EAST OF CANON RD		CHMIRS
CARLSBAD	S105669738		MILE POST 229.7		CHMIRS
CARLSBAD	2000539331	MILE 229	MILE 229	0	ERNS
CARLSBAD	S105666074		RR MP 229.2 NEAREST CROSS STREET GRAND ST.		CHMIRS
CARLSBAD	S107452103		I-5 NB LANE NEAR TAMARACK		CHMIRS
CARLSBAD	S105886544		I-5 NORTHBOUND NORTH OF TAMARACK AVE		CHMIRS
CARLSBAD	S107453018		NORTHBOUND I-5 SOUTH OF PALOMAR AIRPORT RD.		CHMIRS
CARLSBAD	S105155625	FLOWER FIELDS COMPOST SITE	WEST OF HIDDEN VALLEY ROAD		SWF/LF
CARLSBAD	S105648574		EAST OF EL CAMINO / WEST OF EL FUERTA		CHMIRS
CARLSBAD	2002627790	NORTH OF	NORTH OF	0	ERNS
CARLSBAD	S105890232		PALOMAR AIR PORT RD / CAMINO VIA ROBLES		CHMIRS
CARLSBAD	S105653317		PALOMAR OAKS WAY AT WEST OAKS		CHMIRS
CARLSBAD	S105674587		PARK DR 1 MILE FROM TAMARACK		CHMIRS
CARLSBAD	8873085	77204 PONTO DRIVE	77204 PONTO DRIVE		ERNS
CARLSBAD	S105643242		MI POST 230.1, CROSS OF TAMERACK AVE		CHMIRS
CARLSBAD	S106105525	GRAPHIC CONVERTING INC	5909 SEA OTTER PL STE 100		CA WDS
CARLSBAD	S108405139		EAST SIDE OF COAST HWY JUST N OF THE ENCINAS POWER		CHMIRS
CARLSBAD	S106397200		#87 SIPHON TANK @EXXON MOBIL STATION #18-FYJ @ 89		CHMIRS
CARLSBAD	S105629366		SOUTHBOUND I-5, NORTH OF CANNON RD		CHMIRS
CARLSBAD	90165539	TAMARACK BEACH	TAMARACK BEACH		ERNS

SAN DIEGO COUNTY, CA - ORPHAN SUMMARY

City	EDR ID	Site Name	Site Address	Zip	Database(s)
CARLSBAD	90165451	TAMARACK BEACH	TAMARACK BEACH		ERNS
CARLSBAD	S108402659		TAMARACK AVE, MPM 230.1 ON THE SAN DIEGO SUB DIV		CHMIRS
CARLSBAD	2000542738	ON THE SOUTH WEST CORNER OF	ON THE SOUTH WEST CORNER OF	0	ERNS
CARLSBAD	96474890	UNK	UNK		ERNS
CARLSBAD	S106401087		USFWS, 6010 HIDDEN VALLEY ROAD		CHMIRS
CARLSBAD	S106571525	VAN ALLEN WAY	VAN ALLEN WAY		CA WDS
CARLSBAD	S105662970		WHERE THE LAGOON EMPTIES INTO THE OCEAN		CHMIRS
CARLSBAD	S105558038	VILLAGES OF LA COSTA	1903 WRIGHT PL 180		CA WDS
CARLSBAD (NR)	8873451	I5 SB ABOUT 500 FT N OF CANNON	I5 SB ABOUT 500 FT N OF CANNON		ERNS
CARLSBED	2006801947	CARLSBAD VILLAGE DRIVE	CARLSBAD VILLAGE DRIVE		ERNS
CASA DE ORO	S105637448		4150 NORTH CORDOVA		CHMIRS
CASTRO VALLEY	96497864	30005 GROVE ST.	30005 GROVE ST.		ERNS
CHULA VISTA	96475683	01/24/1996	01/24/1996		ERNS
CHULA VISTA	S105671838		#5397 AT 407 E ST.		CHMIRS
CHULA VISTA	S106071013	LIGHTNING AUTO CENTER	1616 03RD AV		San Diego Co. HMMD
CHULA VISTA	S105667179		986 5TH AVE. CHULA VISTA IS NEAR SAN DIEGO		CHMIRS
CHULA VISTA	S105673817		1045 BARD BLVD / H ST.		CHMIRS
CHULA VISTA	S105658408		SOUTH BAY BOAT YARD, G STREET		CHMIRS
CHULA VISTA	S105645355		SOUTH BAY POWER PLANT 990 BAY BLVD		CHMIRS
CHULA VISTA	S105632540		SOUTH BAY MARINA BOATYARD		CHMIRS
CHULA VISTA	98418119	S BAY BOAT YARD 997 G STREET	S BAY BOAT YARD 997 G STREET		ERNS
CHULA VISTA	S105667302		BONITA PLAZA RD AND BONITA RD NEAR I805		CHMIRS
CHULA VISTA	9999100537		BOSWELL ROAD		HMIRS
CHULA VISTA	9999051305		BOSWELL RD		HMIRS
CHULA VISTA	9999051304		BOSWELL RD		HMIRS
CHULA VISTA	9900015135		BOSWELL RD		HMIRS
CHULA VISTA	9900013720		BOSWELL ROAD		HMIRS
CHULA VISTA	9900005258		BOSWELL RD		HMIRS
CHULA VISTA	9900005257		BOSWELL RD		HMIRS
CHULA VISTA	20017623		BOSWELL RD		HMIRS
CHULA VISTA	2002080750		1725 BROADWAY		HMIRS
CHULA VISTA	92120381		1725 BROADWAY		HMIRS
CHULA VISTA	90175963	201 BROADWAY	201 BROADWAY		ERNS
CHULA VISTA	S105630203		CAL YACHT CLUB SLIP G-7 SAN DIEGO BAY		CHMIRS
CHULA VISTA	99616770	CALIFORNIA YACHT CLUB	CALIFORNIA YACHT CLUB		ERNS
CHULA VISTA	99613520	CHULA VISTA MARINA	CHULA VISTA MARINA		ERNS
CHULA VISTA	96485657	CHULA VISTA MARINA	CHULA VISTA MARINA		ERNS
CHULA VISTA	8850594	CHULA VISTA MARINA	CHULA VISTA MARINA		ERNS
CHULA VISTA	99620115	CHULA VISTA MARINA	CHULA VISTA MARINA		ERNS
CHULA VISTA	S105649123		CHULA VISTA MARINA LAUNCH RAMP		CHMIRS
CHULA VISTA	S105661809		CHULA VISTA MARINA AND CALIFORNIA YACHT MARINA		CHMIRS
CHULA VISTA	S105646506		CHULA VISTA MARINA SLIP #D2-3		CHMIRS
CHULA VISTA	S107451436		CHULA VISTA MARINA BETWEEN GATES 2 / 3.		CHMIRS
CHULA VISTA	2000539182	CHULA VISTA MARINA	CHULA VISTA MARINA	0	ERNS
CHULA VISTA	S106086131	PREMIER PAINT	1417 CIRRUS PLACE	00000	HAZNET
CHULA VISTA	S106393702		744 DESIGN COURT - SUITE 204 / 205 - MANUEL BRAV		CHMIRS
CHULA VISTA	S105666093		"E" DOC, CHULA VISTA MARINA	UNK	CHMIRS

SAN DIEGO COUNTY, CA - ORPHAN SUMMARY

City	EDR ID	Site Name	Site Address	Zip	Database(s)
CHULA VISTA	92262547	DOCK G	DOCK G		ERNS
CHULA VISTA	S106105520	SIANKARS AUTO RECYCLING	777 ENERGY WAY STE D		CA WDS
CHULA VISTA	S106101230	PACIFIC AUTO WRECKING	795 ENERGY WY A		CA WDS
CHULA VISTA	S106447284	ALL TOYO LEX AUTO RECYCLING	805 ENERGY WAY # B		CA WDS
CHULA VISTA	S106447273	CA SPORTS AUTO WRECKING	781 ENERGY WAY # A		CA WDS
CHULA VISTA	97061098		875 ENERHY WAY		HMIRS
CHULA VISTA	S105630376		FOOT OF "H" ST (ROHR CO INC)		CHMIRS
CHULA VISTA	93302409	FOOT OF H ST.	FOOT OF H ST.		ERNS
CHULA VISTA	S105673025		EAST H ST. AT PASEO DEL REY		CHMIRS
CHULA VISTA	S102813196	FUGI TRUCOLOR, INC	4779 EAST H STREET	00000	HAZNET
CHULA VISTA	99648195	HANSON ROCK QUARRY EAST END OF OTAY VALLE ROAD	HANSON ROCK QUARRY EAST END OF OTAY VALLEY ROAD		ERNS
CHULA VISTA	S108406285		INSIDE THE MARINA, NEARBY DOCK B @ 640 MARINA PARK		CHMIRS
CHULA VISTA	98458913	INTERSECTION OF PALAMAR AND BROADWAY	INTERSECTION OF PALAMAR AND BROADWAY		ERNS
CHULA VISTA	2001557966	JUST SOUTH OF CHULA VISTA	JUST SOUTH OF CHULA VISTA	0	ERNS
CHULA VISTA	S103679093	CHULA VISTA ELEM SCHOOL DISTRICT	KARL H KELLOGG ELEM SCHOOL	00000	HAZNET
CHULA VISTA	8712633	LOT # 671/CANYON DR	LOT # 671/CANYON DR		ERNS
CHULA VISTA	99608258	MARINA PKWY CA YACHT MARINA G DOCK SLIP 8	MARINA PKWY CA YACHT MARINA G DOCK SLIP 8		ERNS
CHULA VISTA	97415726	550 MARINA BLVD SLIT A121	550 MARINA BLVD SLIT A121		ERNS
CHULA VISTA	99637523	642 MARINA PARKWAY F8, NUMBER 21	642 MARINA PARKWAY F8, NUMBER 21		ERNS
CHULA VISTA	S105653693		MELROSE AND OTAY ROADS		CHMIRS
CHULA VISTA	S103959823	DARLIND PAINTING	1/3 MILE SW OF GREENVIEW ON SILVERADO	00000	HAZNET
CHULA VISTA	92258327	550 MONNA PARKWAY	550 MONNA PARKWAY		ERNS
CHULA VISTA	S105883569		NEXT TO THE SIDEWALK 1200 BLOCK OF PASEO MADERA		CHMIRS
CHULA VISTA	94391608	NIRVANA AVE	NIRVANA AVE		ERNS
CHULA VISTA	2006796456	541 NORSTAD	541 NORSTAD		ERNS
CHULA VISTA	S106801043	SR 125 SOUTH PROJECT	2014 1/2 OLYMPIC PKWY		CA WDS
CHULA VISTA	S105155605	SHINOHARA II	OTAY VALLEY RD.		SWF/LF
CHULA VISTA	S105633282		OTAY LAKE RD SOUTH OF SPY GLASS RD		CHMIRS
CHULA VISTA	S105255784	OTAY CLASS 1 LANDFILL	OTAY VALLEY RD 2 MI EAST 805		CA WDS
CHULA VISTA	S100279175		OTAY LANDFILLE		CHMIRS, EMI
CHULA VISTA	S105654090		PALOMAR ST AND BROADWAY		CHMIRS
CHULA VISTA	S108406687		PIER F13 @640 MARINA PARKWAY		CHMIRS
CHULA VISTA	S108405361		PROCTOR VALLEY RD AND FUTURE SR 125		CHMIRS
CHULA VISTA	2005612061	EL RANCHO VISTA	EL RANCHO VISTA		ERNS
CHULA VISTA	S108403267		EL RANCHO VISTA NEAR HILLTOP DR.		CHMIRS
CHULA VISTA	S102813554	TOWN AUTO	RECYCLING WAY	00000	HAZNET
CHULA VISTA	96483330	SHEEN SIZE:WIDE SPREAD PATCHES COLOR:RAINBOW	SHEEN SIZE:WIDE SPREAD PATCHES COLOR:RAINBOW		ERNS
CHULA VISTA	2004719062		997 G ST		ERNS
CHULA VISTA	S106085869	DEPTOF REUTILIZATION & MARKETING	1105 4TH ST	00000	HAZNET
CHULA VISTA	S105669990		765 EAST ST.		CHMIRS
CHULA VISTA	S105653318		H ST. AT WOODLAWN AVE		CHMIRS
CHULA VISTA	S105632202		E STREET TO NORTH BOND HWY 805		CHMIRS
CHULA VISTA	S106839053	SDG&E	H STREET / TIDELANDS	0	EMI
CHULA VISTA	S105645776		SWEETWATER CHANNEL, SAN DIEGO BAY		CHMIRS
CHULA VISTA	2000110715		TROUSDALE		HMIRS

SAN DIEGO COUNTY, CA - ORPHAN SUMMARY

City	EDR ID	Site Name	Site Address	Zip	Database(s)
CHUOA VISTA	99610105	SAN DIEGO BAY CA YACHT MARINA	SAN DIEGO BAY CA YACHT MARINA		ERNS
CLAIREMONT	2003636361	MARMIRAMAR	MARMIRAMAR		ERNS
CORANADO	99628581	FIDDLERS COVE MARINA MWR CORANADO ISLAND	FIDDLERS COVE MARINA MWR CORANADO ISLAND		ERNS
CORANADO	99628062	ORANGE BEACH	ORANGE BEACH		ERNS
CORNADO	92265402	RED BEACH	RED BEACH		ERNS
CORONADO	2006808351	AMPHIB BASE	AMPHIB BASE		ERNS
CORONADO	2005627912	AMPHIB BASE	AMPHIB BASE		ERNS
CORONADO	99635494	BERTH MN NAVAL AIR STATION NORTH ISLAND	BERTH MN NAVAL AIR STATION NORTH ISLAND		ERNS
CORONADO	S105645606		BETWEEN BERTHING O AND P USS CONSTELLATION		CHMIRS
CORONADO	S108402378		BETWEEN PIERS 7 / 8		CHMIRS
CORONADO	S105632372		BLDG 426 FUEL FARM		CHMIRS
CORONADO	S105631119		300 BLOCK OF POMONA		CHMIRS
CORONADO	90174198	5 BLUE ANCHOR	5 BLUE ANCHOR		ERNS
CORONADO	S108404721		BUCCANEER COVE NORTH / SLIP 33		CHMIRS
CORONADO	2004729791	BUILDING 2004	BUILDING 2004		ERNS
CORONADO	2006799086	30 CARIBE BAY BLVD	30 CARIBE BAY BLVD		ERNS
CORONADO	S108401383		30 CARIBE CAY @ CORONADO CAY YACHT CLUB		CHMIRS
CORONADO	S105634824		CORNER OF ORANGE AVE AND ADELLA AVE		CHMIRS
CORONADO	99632280	CORONADO CAYS NUMBER 5	CORONADO CAYS NUMBER 5		ERNS
CORONADO	S105885419		CORONADO NAVAL BASE		CHMIRS
CORONADO	S105667691		CORONADO NAB PIERS 2 THRU 6 , 3423 GUADACANAL		CHMIRS
CORONADO	S105667076		CORONADO LOEWS BAY RESORT		CHMIRS
CORONADO	S105662320		CORONADO ISLAND/NAVAL AMPHIBIOUS BASE		CHMIRS
CORONADO	S105644584		CORONADO MUNICIPAL BEACH OCEAN BLVD		CHMIRS
CORONADO	S105631639		CORONADO CAVES- SAN PIPER STRAND ST.		CHMIRS
CORONADO	96495795	CORONADO YACHT CLUB SLIP AA7	CORONADO YACHT CLUB SLIP AA7		ERNS
CORONADO	S108404920		CORONADO NAVEL BASE, TARAWA RD		CHMIRS
CORONADO	S107451524		CORONADO CAYS		CHMIRS
CORONADO	S108402603		DOCK/SLIP 40 CORONADO BAY RD		CHMIRS
CORONADO	S105653402		NORTH END "L" PIER.		CHMIRS
CORONADO	S106395365		EXPLOSIVE ORDINANCE DISPOSAL PIER AT NAVAL AMPHIBI		CHMIRS
CORONADO	S105641617		FIDDLER'S COVE (MARINA)		CHMIRS
CORONADO	S106399052		FIDDLERS COVE		CHMIRS
CORONADO	97412868	FIDDLERS COVE SILVER STRAND	FIDDLERS COVE SILVER STRAND		ERNS
CORONADO	S107451821		FLIGHTLINE BLDG 1474 - NAVAL AIR STATION CORONADO		CHMIRS
CORONADO	96506386	FOOT OF PIER 8 NAVAL AMPHIB BASE	FOOT OF PIER 8 NAVAL AMPHIB BASE		ERNS
CORONADO	S105673535		GLORIETTA BAY		CHMIRS
CORONADO	92253238	GLORIETTA BAY OFF OF HWY 75	GLORIETTA BAY OFF OF HWY 75		ERNS
CORONADO	92270427	GLORIETTA BAY PIERS 12-15	GLORIETTA BAY PIERS 12-15		ERNS
CORONADO	S107451890		GLORIETTA BAY		CHMIRS
CORONADO	S106394129		GLORITA BAY, PIER 21, NAVAL AMPHIBIOUS BASE CORONA		CHMIRS
CORONADO	S105662495		GLORYETTA BAY, 1600 STRAND WAY		CHMIRS
CORONADO	S105677227		505 GRAND CARIEB CAUSEWAY		CHMIRS
CORONADO	91229143	HORSESHOE PIER	HORSESHOE PIER		ERNS
CORONADO	S105640535		NORTH ISLAND NAVAL AIR STATION PIER L.		CHMIRS
CORONADO	S107452240		KILO PIER NAVEL AIRSTATION NORTH ISLAND		CHMIRS
CORONADO	S107452239		KILO PIER		CHMIRS

SAN DIEGO COUNTY, CA - ORPHAN SUMMARY

City	EDR ID	Site Name	Site Address	Zip	Database(s)
CORONADO	S106396604		29 KINGSTON STREET		CHMIRS
CORONADO	S105664001		LIMA PIER, NORTH ISLAND CORONADO		CHMIRS
CORONADO	S105667384		LOWES CORONADO BAY RESORT, SLIP B17.		CHMIRS
CORONADO	S107448160		1.5 MILES OFFSHORE CORONADO		CHMIRS
CORONADO	S106393373		MORALE, WELFARE AND RECREATION DOCK AT FIDDLERS CO		CHMIRS
CORONADO	2002632604	N.E.X GAS STATION	N.E.X GAS STATION	0	ERNS
CORONADO	S105663910		NAB CORONADO PIER 6		CHMIRS
CORONADO	S105650194		NAB CORONADO, PIER 19		CHMIRS
CORONADO	S106393083		NAS NORTH HIGHLAND, BETWEEN BETWEEN CARRIER PIERS,		CHMIRS
CORONADO	S105655752		NASNI CARRIER PIER,		CHMIRS
CORONADO	S105882640		NAVAL AIR STATION, NORTH ISLAND		CHMIRS
CORONADO	S105653661		NAVAL BASE CORONADO PIER 14		CHMIRS
CORONADO	S105651616		NAVAL AMPHIBIOUS CORONADO, PIER 15		CHMIRS
CORONADO	S105645550		NAVAL AIR BASE MARINA		CHMIRS
CORONADO	S105637651		NAVAL AMPHIBIOUS BASE BUILDING #109 NORTH END		CHMIRS
CORONADO	S105637083		NAVAL AMPHIBIOUS BASE BUILDING 137		CHMIRS
CORONADO	93348703	NAVAL AIRSTA NORTH ISLAND PIER OP	NAVAL AIRSTA NORTH ISLAND PIER OP		ERNS
CORONADO	2005702001	NAVAL AIR BASE HWY 75	NAVAL AIR BASE HWY 75		HMIRS
CORONADO	93320105	NAVAL AIRSTA NORTH ISLAND PIER OP	NAVAL AIRSTA NORTH ISLAND PIER OP		ERNS
CORONADO	93329936	NAVAL AIRSTA NORTH ISLAND	NAVAL AIRSTA NORTH ISLAND		ERNS
CORONADO	93341590	NAVAL AIRSTA NORTH ISLAND	NAVAL AIRSTA NORTH ISLAND		ERNS
CORONADO	S108402220		NAVAL BASE CORONADO		CHMIRS
CORONADO	S106394933		NAVAL AMPHIBIOUS BASE, CORONADO, BETWEEN PIERS 13		CHMIRS
CORONADO	90465993	NAVAL AVIATION DEPOT BLDG 65	NAVAL AVIATION DEPOT BLDG 65		ERNS
CORONADO	90183830	NAVAL AVIATION DEPOT BLDG 65	NAVAL AVIATION DEPOT BLDG 65		ERNS
CORONADO	S105635567		US NAVY AMPHIBIOUS BASE MARINA NEAR		CHMIRS
CORONADO	92256204	NAVY AMPHIBIOUS BASE	NAVY AMPHIBIOUS BASE		ERNS
CORONADO	S105155645	OLD SPANISH BIGHT LANDFILL	NORTH OF MCCAIN BLVD, NAS NORTH ISLAND		SWF/LF
CORONADO	S105882863		PIER K NORTH ISLAND NEXT TO THE USS NIMITZ		CHMIRS
CORONADO	S105884682		L PIER NAVAL BASE CORONADO		CHMIRS
CORONADO	97416770	PIER LIMA NAVAL STA NORTH ISLAND	PIER LIMA NAVAL STA NORTH ISLAND		ERNS
CORONADO	S105660600		PIER MN AT NAVAL AIR STATION CORONADO		CHMIRS
CORONADO	S105647995		PIER LIMA, NAS NORI		CHMIRS
CORONADO	S105658830		PIER 14, NAVAL AMPH. BASE		CHMIRS
CORONADO	2005630913	PIER JULIET	PIER JULIET		ERNS
CORONADO	S108405589		PIER K		CHMIRS
CORONADO	S108403162		PIER K		CHMIRS
CORONADO	S106397461		PIERS 2, 3 / 4 AT NAVAL BASE CORONADO		CHMIRS
CORONADO	S105882609		PIERS 7 AND 8, NAB CORONADO		CHMIRS
CORONADO	S105665309		SAN DIEGO HARBOR - JULIETTE PIER - NAVAL BASE		CHMIRS
CORONADO	S106393795		SAN DIEGO HARBOR - NAVAL AIR STATION - NORTH ISLAN		CHMIRS
CORONADO	98431373	SHEEN SIZE:30 FT X 30 FT / RAINBOW	SHEEN SIZE:30 FT X 30 FT / RAINBOW		ERNS
CORONADO	S105664155		135 H ST		CHMIRS
CORONADO	93333972	617 6TH ST	617 6TH ST		ERNS
CORONADO	S105668806		1825 STRAND WAY (BEHIND THIS ADDRESS)		CHMIRS
CORONADO	S105646132		600 6TH STREET VILLAGE ELEMENTARY SCHOOL		CHMIRS
CORONADO	S105652953		THE STRAND, BETWEEN CORONADO AND IMPERIAL BEACH		CHMIRS

SAN DIEGO COUNTY, CA - ORPHAN SUMMARY

City	EDR ID	Site Name	Site Address	Zip	Database(s)
CORONADO	2000542872	TRINADAD AND KINGSTON VILLAGE	TRINADAD AND KINGSTON VILLAGE	0	ERNS
CORONADO	S102803138	THE NAVAL AMPIBIOUS BASE	TULAGI / MUNDA RD, BEHIND BLDG	00000	HAZNET
CORONADO CAYS	2003633581	29 KINGSTON STREET	29 KINGSTON STREET		ERNS
CORONADO ISLAND	2005611703	PIER KILO	PIER KILO		ERNS
CORONODO ISLAND	S105629763		ANCHORAGE 21 CORANODO ROW		CHMIRS
CUDHUAY	2002617319	MP 263	MP 263	0	ERNS
DEER SPRINGS	S100216483		30012 HWY 395		CHMIRS
DEER SPRINGS	8874300	30012 HWY 95	30012 HWY 95		ERNS
DEER SPRINGS	93339912	KRUGER PASS ROAD	KRUGER PASS ROAD		ERNS
DEL MAR	91090055		INTERSTATE 5 NORTH		HMIRS
DEL MAR	2005630073	COAST BLVD	COAST BLVD		ERNS
DEL MAR	S105662527		CONTROL POINT DELMAR AT MILEPOST 243.9		CHMIRS
DEL MAR	92273328	DEL MAR BOAT BASIN	DEL MAR BOAT BASIN		ERNS
DEL MAR	S103650995	TEXACO REFINING AND MARKETING INC	3015 DEL MAR HEIGHTS / I-5	00000	HAZNET
DEL MAR	S105642938		SB I-5 SOUTH OF CARMEL VALLEY ROAD		CHMIRS
DEL MAR	2002632841	MILEPOST 245.8,	MILEPOST 245.8,	0	ERNS
DEL MAR	S105660943		MPM 243.6		CHMIRS
DEL MAR	S103949813	AMERICAN DESIGN	PEARLMAN WAY / MANOCK COVE	00000	HAZNET
DELUZ	S100280775		SANDIA CREEK		CHMIRS
DELZURA	S105651515		BEE CANYON, PARCEL #18345 HWY 94		CHMIRS
DESCANSO	8874144	VIEJAS GRADE	VIEJAS GRADE		ERNS
DESCANSO	S105255737	DESCANSO DETENTION WATER PCF	7878 CABELL RANCH RD		CA WDS
DESCANSO	A100115686	DESCANSO	12551 ST. HWY. 79		AST
DESCANSO	S100216425		VIEJAS GRADE		CHMIRS
DIEGO	93350552	NS SAN DIEGO PIER 6	NS SAN DIEGO PIER 6		ERNS
DULVURA	98432043	MORON VALLEY ROAD	MORON VALLEY ROAD		ERNS
DULZURA	8872944	1187 BARRETT DR	1187 BARRETT DR		ERNS
DULZURA (NR)	90172843	HWY 94, 2 1/2 MI W. LOF DULZURA	HWY 94, 2 1/2 MI W. LOF DULZURA		ERNS
EAST OF ALPINE	S105636024		EASTBOUND I 8E, EAST OF SR 79,		CHMIRS
EL	S105181348	NAF EL CENTRO TANK 285	WEST OF A STR, SOUTH OF 3RD ST		LUST
EL CAJON	S106398339		NB 125 NORTH OF GROMONT COLLEGE		CHMIRS
EL CAJON	S105638469		EB 8 AT KITCHEN CREEK RD		CHMIRS
EL CAJON	S104573552	TETRO CHEMICAL TRANSPORTATION	INTERSTATE 8 1 MI E OF HWY 125 EASTBOUND	00000	HAZNET
EL CAJON	S105634156		ABCANA CHEM CO 545 W. BRADLEY AVE		CHMIRS
EL CAJON	S105672714		ARCO STATION #9758, 398 EL CAJON BLVD.		CHMIRS
EL CAJON	S105669860		SR94 AT STEEL CANYON RD.		CHMIRS
EL CAJON	S106398302		BEHIND PIZZA HUT AT 1255 AVOCADO BLVD		CHMIRS
EL CAJON	S106396045		800 BLOCK OF FRANKLIN AVE.		CHMIRS
EL CAJON	S107454078		WEST BOUND HWY 8, WEST OF WEST MAIN		CHMIRS
EL CAJON	2007414437	545 BRADLEY AVENUE	545 BRADLEY AVENUE		HMIRS
EL CAJON	9999061406		545 BRADLEY		HMIRS
EL CAJON	9900006779		545 BRADLEY		HMIRS
EL CAJON	2004718914	BTW ROUTE 67 AND 125 FREEWAY	BTW ROUTE 67 AND 125 FREEWAY		ERNS
EL CAJON	S105644546		EL CAJON PASS WEIGH STATION		CHMIRS
EL CAJON	90167284	CHASE AVENUE AND AVOCADO ST.	CHASE AVENUE AND AVOCADO ST.		ERNS
EL CAJON	S105650911		450 CHASE AVE, CORNER OF AVOCADO / CHASE.		CHMIRS
EL CAJON	88464685	CHEM TRONIC J MEDINA	CHEM TRONIC J MEDINA		ERNS

SAN DIEGO COUNTY, CA - ORPHAN SUMMARY

City	EDR ID	Site Name	Site Address	Zip	Database(s)
EL CAJON	S106397373		CORNER VALENTINE AND BROADWAY		CHMIRS
EL CAJON	S105648759		CUYAMACA STREET / VERNON STREET INTERSECTION		CHMIRS
EL CAJON	97405854	1314 CUYAMACA IN ALLEY BEHIND APARTMENTS	1314 CUYAMACA IN ALLEY BEHIND APARTMENTS		ERNS
EL CAJON	S105652072		1170 DECKER ST / 294 BALLARD ST		CHMIRS
EL CAJON	S105663126		DEHESA RD AND SLOAN CYN		CHMIRS
EL CAJON	S105663121		DEJESA RD AT SLOAN CANYON RD.		CHMIRS
EL CAJON	90465146	DROPPED INTO THE TRASH DUMPSTER AT THE A	DROPPED INTO THE TRASH DUMPSTER AT THE A		ERNS
EL CAJON	99647903	EASTBOUND I-8 / 1 MILE EAST OF HWY 125 10 MILES FROM SAN DIE	EASTBOUND I-8 / 1 MILE EAST OF HWY 125 10 MILES FROM SAN DIE		ERNS
EL CAJON	8874255	FLETCHER PARKWAY	FLETCHER PARKWAY		ERNS
EL CAJON	S100216499		FLETCHER PKWY		CHMIRS
EL CAJON	2002592897	1841 FREINDSHIP DR	1841 FREINDSHIP DR	0	ERNS
EL CAJON	S105654230		WB I 8 AT NORTH JOHNSON AVE		CHMIRS
EL CAJON	92259018	WB I-8 ON RAMP 138 WEST OF RIBBONWOOD RD	WB I-8 ON RAMP 138 WEST OF RIBBONWOOD RD		ERNS
EL CAJON	S105653481		INTERSECTION BALLENTINE ST AND GREENFIELD DR		CHMIRS
EL CAJON	S106397163		2903 JAMACH RD.		CHMIRS
EL CAJON	91228888	ON JAMACHA BLVD **	ON JAMACHA BLVD **		ERNS
EL CAJON	S105657314		JOHNSON AVE AT FLETCHER PARKWAY		CHMIRS
EL CAJON	S103679129	CALTRANS - ROUTE 125 FWY	LAKE ANGELA DR ON SOUTH TO	00000	HAZNET
EL CAJON	S105630032		MAGNOLOA AVE		CHMIRS
EL CAJON	S105629328		1375 NORTH MAGNOLOGA		CHMIRS
EL CAJON	91240301	94 / MARRON VALLEY	94 / MARRON VALLEY		ERNS
EL CAJON	91256471	MOBILE, 2397 FLETCHER PKWY	MOBILE, 2397 FLETCHER PKWY		ERNS
EL CAJON	90167339	MOLLISON ST. AND NARANCA ST.	MOLLISON ST. AND NARANCA ST.		ERNS
EL CAJON	90167482	MONTEZUMA VALLEY RD./5 MI W OF PALM *73	MONTEZUMA VALLEY RD./5 MI W OF PALM *73		ERNS
EL CAJON	S105645386		NEAR JUNCTION MILLAR RANCH RD AND STATE ROUTE 94		CHMIRS
EL CAJON	2000526085	NEXT MOSSY NORTH MARSHALL	NEXT MOSSY NORTH MARSHALL	0	ERNS
EL CAJON	S105644036		ORO STREET AT PERSIMMON AVE		CHMIRS
EL CAJON	1009631598	SAN DIEGO GAS & ELECTRIC CO	353 W PARK AVENUE		DOT OPS
EL CAJON	99652055	353 W PARK AVE APARTMENT COMPLEX	353 W PARK AVE APARTMENT COMPLEX		ERNS
EL CAJON	8874722	PETRO LAKE PETROLEUM	PETRO LAKE PETROLEUM		ERNS
EL CAJON	8712682	PRECISION METAL PROD(MELENDRZ)	PRECISION METAL PROD(MELENDRZ)		ERNS
EL CAJON	2000023189		PSI 640 593 N. MOLLISON AVE.		HMIRS
EL CAJON	2000023190		PSI 640 593 N. MOLLISON AVE.		HMIRS
EL CAJON	S103340517	GILLESPIE SLF/BURNSITE	REUBEN STREET DRIVE		SWF/LF
EL CAJON	S100280773		RIOS CANYON RD.		CHMIRS
EL CAJON	S100936640	HARKEN MARKETING CO OF CA	11313 N SECOND AVE	00000	HAZNET
EL CAJON	92260018	SEQUAN TRUCK TRAIL & POWERLINE RD	SEQUAN TRUCK TRAIL & POWERLINE RD		ERNS
EL CAJON	91256806	SERVICE STATION 4247 2410 FLETCHER PRKWY	SERVICE STATION 4247 2410 FLETCHER PRKWY		ERNS
EL CAJON	S103679983	SAN DIEGO WILD LIFE	STATE ROUTE 94/MILLAR RANCH	00000	HAZNET
EL CAJON	S103630876	HOME SAVINGS OF AMERICA	145 STONEY MALL RD	00000	HAZNET
EL CAJON	91466633	S17, T15S R2E	S17, T15S R2E		ERNS
EL CAJON	S105653780		TONER CT AT RIO CANYON RD		CHMIRS
EL CAJON	8872821	UNK DUMPED	UNK DUMPED		ERNS
EL CAJON	2002602244	UNKNOWN	UNKNOWN	0	ERNS
EL CAJON	93315803	1221 URBA VERDE	1221 URBA VERDE		ERNS
EL CAJON	S103680243	ASPHALT INC	WILLOW GLEN DR MUIRFIELD LN	00000	HAZNET

SAN DIEGO COUNTY, CA - ORPHAN SUMMARY

City	EDR ID	Site Name	Site Address	Zip	Database(s)
EL CAJON	98449989	100 YDS NORTHWEST OF CAMPO ROAD AND JAMACHA ROAD INTERSECTIO	100 YDS NORTHWEST OF CAMPO ROAD AND JAMACHA ROAD INTERSECTIO		ERNS
EL CENTRO	96493039	9 MILES WEST OF NAVAL AIR FACILITY IN EL CENTRO OUT IN THE D	9 MILES WEST OF NAVAL AIR FACILITY IN EL CENTRO OUT IN THE D		ERNS
EL COJON	96498678	1000 BLOCK OF EAST BROADWAY	1000 BLOCK OF EAST BROADWAY		ERNS
ELCAJON	8873556	CHEM TRONICS (J MEDINA)	CHEM TRONICS (J MEDINA)		ERNS
ELCOHN	93467971	INTERSECTION OF MOLLISON AVENUE AND I-8	INTERSECTION OF MOLLISON AVENUE AND I-8		ERNS
ELCOHN	93317318	INTERSECTION OF MOLLISON AVENUE AND I-8	INTERSECTION OF MOLLISON AVENUE AND I-8		ERNS
ELFIN FOREST	S100223095		2426 HARMON GROVE		CHMIRS
ELGIN	S103679625	HUNTS AUTO PARTS	PO BOX 1800	00000	HAZNET
ENCINAS	8873590	ICE PLANT	ICE PLANT		ERNS
ENCINITAS	S106392535		MP 237.0 ON THE SAN DIEGO SUBDIVISION NEAREST CROS		CHMIRS
ENCINITAS	S105890241		INTERSTATE 5 S/B BETWEEN LEUCADIA / ENCIITAS BLV		CHMIRS
ENCINITAS	S105643507		NB 5 ON SANTA FE OFF RAMP		CHMIRS
ENCINITAS	S105884377		3RD AND B ST		CHMIRS
ENCINITAS	S105631127		S B I-5 AT BIRMINGHAM DRIVE		CHMIRS
ENCINITAS	8872840	1500 BLK OLIVANLINE	1500 BLK OLIVANLINE		ERNS
ENCINITAS	S106398327		400 BLOCK OF OVERLAND ROAD		CHMIRS
ENCINITAS	98453844	CALLER REPORTS A STICKY GLUE-LIKE MATERIAL WITH A CHEMICAL S	CALLER REPORTS A STICKY GLUE-LIKE MATERIAL WITH A CHEMICAL S		ERNS
ENCINITAS	98429920	CALLER)	CALLER)		ERNS
ENCINITAS	S102808930	1X SAN DIEGO CO/ENVIRON HEALTH	COUNTY PUBLIC WORKS STATION	00000	HAZNET
ENCINITAS	90170231	ENCINITAS BEACH CROSS ST IS "B" ST.	ENCINITAS BEACH CROSS ST IS "B" ST.		ERNS
ENCINITAS	S105677232		ENCINITAS ONRAMP TO SB I5		CHMIRS
ENCINITAS	S108404198		ENCINITAS COASTAL COMMUTER STATION		CHMIRS
ENCINITAS	S107453564		SB I-5 SOUTH OF MANCHESTER		CHMIRS
ENCINITAS	S105676276		NB I5 SOUTH OF BIRMINGHAM DR.		CHMIRS
ENCINITAS	S105637549		LAKE DRIVE SOUTH OF WOODLAKE		CHMIRS
ENCINITAS	2003633522	LECUADIA BLVD	LECUADIA BLVD		ERNS
ENCINITAS	S106400274		LEUCADIA BLVD. AT THE RAILROAD TRACKS		CHMIRS
ENCINITAS	S105673442		LEUCADIA BLVD. CROSSING		CHMIRS
ENCINITAS	S105659190		LONE JACK RD AT RANCHO SANTA FE RD		CHMIRS
ENCINITAS	S105640153		LUCADIA BLVD. MP235.8		CHMIRS
ENCINITAS	2006810811	LUCADIA BLVD	LUCADIA BLVD		ERNS
ENCINITAS	2006804968	MILEPOST 239.2	MILEPOST 239.2		ERNS
ENCINITAS	S105633196		EL MONTEVIDEO AT VIA DE FORTUNA RESIDENTIAL AREA		CHMIRS
ENCINITAS	S105661374		MOONLIGHT BEACH STATE PARK IN ENCINITAS		CHMIRS
ENCINITAS	S105882541		WEST OF ENCINITAS STATION, MPM 236.4		CHMIRS
ENCINITAS	S105255944	SEWAGE COLLECTION SYSTEM	OLIVENHAIN RD		CA WDS
ENCINITAS	S106400192		OVERPASS WAS LACOSTA BLVD. MP 235		CHMIRS
ENCINITAS	S102809751	PAUL ECKE POINSETTIA	3400 QUAIL GARDEN	00000	HAZNET
ENCINITAS	S106392586		SAN DIEGO NORTHERN RAILWAY, SAN DIEGO SUBDIVISION,		CHMIRS
ENCINITAS	92467927	SANTA FE RR SAN ONOFRE SIDING	SANTA FE RR SAN ONOFRE SIDING		ERNS
ENCINITAS	92285737	SANTA FE RR SAN ONOFRE SIDING	SANTA FE RR SAN ONOFRE SIDING		ERNS
ENCINITAS	S105890261		I-K SOUTH BOUND OFF RAMP AT ENCINITAS BLVD		CHMIRS
ENCINITAS	S105890276		7-11 STORE @ BIRMINGHAM DR / NEWCASTLE ST.		CHMIRS
ENCINITAS	2005630322	D STREET	D STREET		ERNS

SAN DIEGO COUNTY, CA - ORPHAN SUMMARY

City	EDR ID	Site Name	Site Address	Zip	Database(s)
ENCINITAS	S108406258		D STREET		CHMIRS
ENCINITAS	S106400244		AT THE E ST. CROSSING, ON THE SAN DIEGO DIVISION,		CHMIRS
ENCINITAS	8873059	THORNTON FLOWER GROWERS	THORNTON FLOWER GROWERS		ERNS
ENCINITAS	S100216862		TOWNWOOD ST		CHMIRS
ENCINITAS	S103680267	SHEA HOMES	ZONA GALE-VIA CANTEBREA	00000	HAZNET
ENCINITAS	S105646381		ENCINITIS PLATFORM AT MPM 238		CHMIRS
ENCINTAS	99625431	P/V ANDROMEDA MOONLIGHT BEACH STATE PK	P/V ANDROMEDA MOONLIGHT BEACH STATE PK		ERNS
ESCONDIDO	S105634161		555 N. YULIP ST		CHMIRS
ESCONDIDO	8714447	(RP)SHELL (STATION)	(RP)SHELL (STATION)		ERNS
ESCONDIDO	96486912	04/10/1996	04/10/1996		ERNS
ESCONDIDO	S105645744		SB 15 AT 9TH AVE		CHMIRS
ESCONDIDO	90221087	700 W. 3RD ST.	700 W. 3RD ST.		ERNS
ESCONDIDO	1009619697	431 E 4TH AVE APT 1B	431 E 4TH AVE APT 1B		US CDL
ESCONDIDO	94408423	ALLIED CHEMICAL COMPANY	ALLIED CHEMICAL COMPANY	00000	ERNS
ESCONDIDO	S105636095		9 AND CENTER CITY DRIVE		CHMIRS
ESCONDIDO	98020973		425 N ANDEASEN DR		HMIRS
ESCONDIDO	97051014		730 N ANDERSON		HMIRS
ESCONDIDO	9998091348		730 N ANDREAS		HMIRS
ESCONDIDO	90171186	835 N. ANDREASEN CT.	835 N. ANDREASEN CT.	2029	ERNS
ESCONDIDO	87463914	730 N ANDRESON	730 N ANDRESON		ERNS
ESCONDIDO	2002632640	128 ASH STREET	128 ASH STREET	0	ERNS
ESCONDIDO	S105882439		AUTO PARKWAY AND WEST VALLEY PARKWAY.		CHMIRS
ESCONDIDO	94060481		AVENEDA LA TERRAZ		HMIRS
ESCONDIDO	S100280470		BACHELOR LANE		CHMIRS
ESCONDIDO	S105672807		BARHAM ST		CHMIRS
ESCONDIDO	91232025	BERNARDO AVE AND FELICITA AVE	BERNARDO AVE AND FELICITA AVE		ERNS
ESCONDIDO	S105644163		700 BLK WEST 3RD AVENUE		CHMIRS
ESCONDIDO	S105673334		800 BLOCK OF N. ESCONDIDO BLVD.		CHMIRS
ESCONDIDO	S105653347		400 BLOCK OF WEST WASHINGTON AVE		CHMIRS
ESCONDIDO	S106393825		1400 BLOCK OF BROADWAY CROSS STREET EL NORTE - GRE		CHMIRS
ESCONDIDO	S105886059		700 BLOCKA TAMARA		CHMIRS
ESCONDIDO	S105885466		3081 W. BRIDGE GLENN		CHMIRS
ESCONDIDO	S105883667		BROADWAY AND STANLEY AVE		CHMIRS
ESCONDIDO	S105651787		NORTH BROADWAY @ COUNTRY CLUB LANE		CHMIRS
ESCONDIDO	S100223193		CIRCLE R DRIVE		CHMIRS
ESCONDIDO	S105676653		2200 WEST CITRACADO PKWY		CHMIRS
ESCONDIDO	S100222667		2ND / CROVER CITY PARK		CHMIRS
ESCONDIDO	S105674098		DEER SPRINGS ROAD JUST WEST OF I15		CHMIRS
ESCONDIDO	2001030630		DEL DIOS HIGHWAY		HMIRS
ESCONDIDO	20011177		DEL DIOS HIGHWAY		HMIRS
ESCONDIDO	S106105389	RYAN PARK PROJECT	DIRECTLY E OF EAST VALLEY PKWY		CA WDS
ESCONDIDO	S105155610	DIXON DAM	DIXON DAM/LAKE DIXON SPILLWAY		SWF/LF
ESCONDIDO	S105643590		DOS HERMANOS / PEUBLO GLEN		CHMIRS
ESCONDIDO	S105672623		1061 WEST EL NORTE		CHMIRS
ESCONDIDO	S105649042		502 WEST EMMISON		CHMIRS
ESCONDIDO	8874254	END OF WILD ANIMAL PARK SVC RD	END OF WILD ANIMAL PARK SVC RD		ERNS
ESCONDIDO	1006932061	BENTON BURN DUMP	END OF STILL WATER GLEN		CERCLIS

SAN DIEGO COUNTY, CA - ORPHAN SUMMARY

City	EDR ID	Site Name	Site Address	Zip	Database(s)
ESCONDIDO	S105886357		311 N. ENTERPRISE		CHMIRS
ESCONDIDO	S105630421		300 N. ENTERPRISE		CHMIRS
ESCONDIDO	S105654412		ESCONDIDO CREEK AT MIDWAY DRIVE		CHMIRS
ESCONDIDO	S105633582		ESCONDIDO HIGH SCHOOL		CHMIRS
ESCONDIDO	92263020	ESCONDIDO WASTE WATER TREATMENT PLANT HA RD	ESCONDIDO WASTE WATER TREATMENT PLANT HALE RD		ERNS
ESCONDIDO	S108404111		ESCONDIDO SUBDIVISION, MPM 6.9		CHMIRS
ESCONDIDO	2000523043	ESCONDIDO BLVD	ESCONDIDO BLVD	0	ERNS
ESCONDIDO	S108406259		ESCONDIDO, ON SAN DIEGO NORTHERN TRACKS, ON THE SA		CHMIRS
ESCONDIDO	9999061672		722 WEST FOURTH STREET		HMIRS
ESCONDIDO	9900007045		722 WEST FOURTH STREET		HMIRS
ESCONDIDO	S105648316		1032 N. GAMBLE		CHMIRS
ESCONDIDO	S105649224		1501 EAST GRAND AVE APT 4317		CHMIRS
ESCONDIDO	S105657127		222 GREEN AVE CROSS STREET SOUTH JUNIPER		CHMIRS
ESCONDIDO	S107737679	MAYHEW (ESCONDIDO I) DUMP	GREENWOOD PL., NW1/4, SEC 28, T12S, R2W		SWF/LF
ESCONDIDO	S105643434		HALE AVE PUMP STATION		CHMIRS
ESCONDIDO	S107453705		SOUTH HALE AV		CHMIRS
ESCONDIDO	8872932	HIETT MANUFACTURING (C BURRUSS)	HIETT MANUFACTURING (C BURRUSS)		ERNS
ESCONDIDO	S105664494		1136 HUBBERT RD.		CHMIRS
ESCONDIDO	S105658682		EB HWY 78 JSO I15		CHMIRS
ESCONDIDO	S105634899		SB I-15 NORTH OF GOPHER CANYON		CHMIRS
ESCONDIDO	S105631644		NB I-15 AT 9TH AVE		CHMIRS
ESCONDIDO	S106396053		NB I-15 AT 9TH STREET		CHMIRS
ESCONDIDO	S106396597		SB I-15 JUST NORTH OF VIA RANCHO		CHMIRS
ESCONDIDO	S107453544		SB I-15 AT 9TH AVE.		CHMIRS
ESCONDIDO	S105661851		NB I15 JSO VIA RANCHO PARKWAY		CHMIRS
ESCONDIDO	96020982		1510 INDUSTRIAL RD		HMIRS
ESCONDIDO	95070593		1510 INDUSTRIAL RD		HMIRS
ESCONDIDO	S103442743	ESCONDIDO	INTERSEC 9TH / 11TH STREETS		WMUDS/SWAT
ESCONDIDO	1009619704	1701 S JUNIPER APT 8	1701 S JUNIPER APT 8		US CDL
ESCONDIDO	90169118	LAKE WOOLFORD	LAKE WOOLFORD		ERNS
ESCONDIDO	S105659970		LAKE WOLFORD RD 2 MI NO VALLEY CENTER RD		CHMIRS
ESCONDIDO	S100222297		LAKE WOLPOND DR.		CHMIRS
ESCONDIDO	S106397818		LAKE DR. AND VIA RANCHO DR.		CHMIRS
ESCONDIDO	S108403810		LAWRENCE WELK RESORT / 8860 LAWRENCE WELK DR.		CHMIRS
ESCONDIDO	S105640871		LINCOLN PARKWAY AND ASH		CHMIRS
ESCONDIDO	S105656296		EAST LINCOLN AT BEACH STREET		CHMIRS
ESCONDIDO	S105885128		2633 MEADOW GLEN		CHMIRS
ESCONDIDO	S105666488		METCALF ST AT MISSION AV		CHMIRS
ESCONDIDO	S106105516	A & D PLATING INC	2265 MICRO PL # A		CA WDS
ESCONDIDO	2006821320	MILEPOST 17.5	MILEPOST 17.5		ERNS
ESCONDIDO	S105670541		1045 W/ MISSION AVE/		CHMIRS
ESCONDIDO	S100217317		MISSION BLVD		CHMIRS
ESCONDIDO	S105658934		MOSS LN. 500 FT N/O MEADOW GLEN WAY		CHMIRS
ESCONDIDO	S105652238		EL NORTE PARKWAY AT CONWAY DRIVE		CHMIRS
ESCONDIDO	S108403417		EL NORTE PARKWAY AND RIMROCK ST		CHMIRS
ESCONDIDO	98446043	NORTHBOUND ST RT 15 FELISITA EXIT	NORTHBOUND ST RT 15 FELISITA EXIT		ERNS

SAN DIEGO COUNTY, CA - ORPHAN SUMMARY

City	EDR ID	Site Name	Site Address	Zip	Database(s)
ESCONDIDO	99619638	NORTHBOUND I-15/SOUTH VIA RANCHO PARKWAY	NORTHBOUND I-15/SOUTH VIA RANCHO PARKWAY		ERNS
ESCONDIDO	S105633078		NURSERY LAND		CHMIRS
ESCONDIDO	S106105382	ALL SEASONS RV PARK	30012 OLD HWY 395		CA WDS
ESCONDIDO	S100223171		OLD HWY 395		CHMIRS
ESCONDIDO	2004100690		POST MILE 15-SD 3700 (HWY 15)		HMIRS
ESCONDIDO	S105673024		QUINCE ST. AT VALLEY PKWY.		CHMIRS
ESCONDIDO	S105643545		QUINCE AT 10TH		CHMIRS
ESCONDIDO	S107533962		425 N QUINCE ST (UNIT A-53)	0	CDL
ESCONDIDO	S106400964		ON RAMP TO SB I-15 FROM WEST VALLEY PARKWAY		CHMIRS
ESCONDIDO	S106105420	SDG&E 16 TM LA HONDA PROJECT	RANCHO LOTOA LANE INTERSECTION		CA WDS
ESCONDIDO	8856073	RICE CANYON AND HWY 76	RICE CANYON AND HWY 76		ERNS
ESCONDIDO	S108401257		SAFEWAY STATION @ 469 W. FELICITA AVE.		CHMIRS
ESCONDIDO	S107737683	SAN PASQUAL ACADEMY	SAN PASQUAL ROAD / HWY 78		SWF/LF
ESCONDIDO	2001564778	535 EAST SECOND AVENUE	535 EAST SECOND AVENUE	0	ERNS
ESCONDIDO	S108402040		469 W. SELICITA		CHMIRS
ESCONDIDO	S107450237		469 W. SELICITA AVE.		CHMIRS
ESCONDIDO	S107450643		700 WEST SELICITA AVE.		CHMIRS
ESCONDIDO	S105654488		2002 SKY VIEW GLEN RD		CHMIRS
ESCONDIDO	S105642339		SOUTHBOUND I-15 AT 9TH STREET		CHMIRS
ESCONDIDO	S105155600	BENTON DUMP	STILWATER GLEN		SWF/LF
ESCONDIDO	S105644930		STN #1754 300 WEST WASHINGTON AVE		CHMIRS
ESCONDIDO	S105675699		SUNSET HEIGHTS AT VIZCAINO		CHMIRS
ESCONDIDO	S105646439		SUNSET DRIVE / I-15		CHMIRS
ESCONDIDO	96480359	TRANSFORMER / FELL OUT OF A TRUCK	TRANSFORMER / FELL OUT OF A TRUCK		ERNS
ESCONDIDO	S100927940	1X SAN DIEGO COUNTY	TRANSIT STATION1	00000	HAZNET
ESCONDIDO	1009619696	1575 W VALLEY WAY APT 63	1575 W VALLEY WAY APT 63		US CDL
ESCONDIDO	1009619708	1825 E VALLEY PKWY APT 52	1825 E VALLEY PKWY APT 52		US CDL
ESCONDIDO	S105656435		510 WEST VALLEY PARKWAY CROSS CENTER CITY PARKWAY		CHMIRS
ESCONDIDO	S107449100		20004 E. VALLEY PKWY.		CHMIRS
ESCONDIDO	S105634377		2730 VERDA ST CROSS OF CRANSTON		CHMIRS
ESCONDIDO	90030594		753 W WASHINGTON		HMIRS
ESCONDIDO	S107449626		300 YARDS EAST OF RINCON AVE AND NORTH BROADWAY		CHMIRS
FALLBROOK	S105643424		SB 15 SOUTH OF WEST LILAC RD		CHMIRS
FALLBROOK	S100279867		SOUTH 15 @ OLD HWY 395		CHMIRS
FALLBROOK	S106398918		SR 76 AT SOUTH MISSION ROAD		CHMIRS
FALLBROOK	91240265	SR 76 AT VAVOOM ST	SR 76 AT VAVOOM ST		ERNS
FALLBROOK	S106394064		ACROSS THE STREET FROM 2823 OVERLAND TRL., CROSS		CHMIRS
FALLBROOK	S104586919	FALLBROOK PUDOCEANSIDE OCN OF	1425 S ALTURAS ST		CA WDS
FALLBROOK	96498139	700 AMMUNITION RD FALLBROOK DETACHMENT	700 AMMUNITION RD FALLBROOK DETACHMENT		ERNS
FALLBROOK	2000537545	700 AMUNITION ROAD	700 AMUNITION ROAD	0	ERNS
FALLBROOK	S103340516	FALLBROOK LANDFILL	1800 BLK. ALTURAS ST.		SWF/LF
FALLBROOK	S105255896	SEWAGE COLLECTION SYSTEM	P.O. BOX 2290		CA WDS
FALLBROOK	S103987373	SELLERS PETROLEUM PRODUCTS	CROSSROAD OF HWY 15 / HWY 76	00000	HAZNET
FALLBROOK	S108406546		EXXON MOBIL STATION #11445 @ 4730 HWY. 76		CHMIRS
FALLBROOK	99629177	FALLBROOK DETACHMENT SITE 3	FALLBROOK DETACHMENT SITE 3		ERNS
FALLBROOK	99612060	FALLBROOK LOCATION NAPALM STORAGE SITE 3	FALLBROOK LOCATION NAPALM STORAGE SITE 3		ERNS
FALLBROOK	S105646459		FALLBROOK DETACHMENT		CHMIRS

SAN DIEGO COUNTY, CA - ORPHAN SUMMARY

City	EDR ID	Site Name	Site Address	Zip	Database(s)
FALLBROOK	96497960	FELLBROOK DETACHMENT	FELLBROOK DETACHMENT		ERNS
FALLBROOK	S100223256		GIRD RD		CHMIRS
FALLBROOK	S100279290		HARRIS TRUCK TRAIL		CHMIRS
FALLBROOK	S106395410		ON LAKE CIRCLE DR., SE SECTION OF THE INTERSECTION		CHMIRS
FALLBROOK	92256337	LIFT STATION #5	LIFT STATION #5		ERNS
FALLBROOK	2000668802	MAIN ST.	MAIN ST.		ERNS
FALLBROOK	2000531831	1019 S. MAIN ST.	1019 S. MAIN ST.	0	ERNS
FALLBROOK	S103442744	FALLBROOK (BURN) SITE	3/4 MILES NORTH OF FALLBROOK		WMUDS/SWAT
FALLBROOK	S105886965		SOUTH MISSION AT 76TH		CHMIRS
FALLBROOK	S105675293		SOUTH MISSION AT WINTERHAVEN		CHMIRS
FALLBROOK	92100966		1285 S MISSION AVE		HMIRS
FALLBROOK	S107452789		N MISSION AV AT STAGE COACH LN		CHMIRS
FALLBROOK	99610270	NAPALM SITE ONE FALLBROOK DET./NAVAL WEAPONS STATION SEAL BE	NAPALM SITE ONE FALLBROOK DET./NAVAL WEAPONS STATION SEAL BE		ERNS
FALLBROOK	96472826	NAPALM CANISTER / METAL FATIGUE	NAPALM CANISTER / METAL FATIGUE		ERNS
FALLBROOK	S105651868		NAVAL ORDINANCE CENTER		CHMIRS
FALLBROOK	S105647427		NAVAL ORDINANCE CENTER FALLBROOK DETACHMENT SITE #2		CHMIRS
FALLBROOK	91467745	NAVAL WEAPONS STATION FALBROOK	NAVAL WEAPONS STATION FALBROOK		ERNS
FALLBROOK	91240082	NAVAL WEAPONS STATION FALBROOK	NAVAL WEAPONS STATION FALBROOK		ERNS
FALLBROOK	91241743	US NAVY WEAPONS STN FALLBROOK	US NAVY WEAPONS STN FALLBROOK	-	ERNS
FALLBROOK	S105650395		NEAR 428 NORTH VINE		CHMIRS
FALLBROOK	2000546591	SOUTH OF GOFFER CANYON	SOUTH OF GOFFER CANYON	0	ERNS
FALLBROOK	S100279254		OFF STUART CANYON RD		CHMIRS
FALLBROOK	S106105429	FALLBROOK PLANT 2OCEANSIDE OF	2528 OVERLAND TRAIL		CA WDS
FALLBROOK	S105658155		OVERLAND TRAIL NEXT TO MISSION DRIVE		CHMIRS
FALLBROOK	S105255903	SEWAGE COLLECTION SYSTEM	P.O.BOX 2500		CA WDS
FALLBROOK	S100279338		PARCEL #127-29-21		CHMIRS
FALLBROOK	96485840	800 SEAL BEACH BLVD FALLBROOK DETACHMENT NAPALM SITE #1	800 SEAL BEACH BLVD FALLBROOK DETACHMENT NAPALM SITE #1		ERNS
FALLBROOK	96472445	SITE # 2 FALLBROOK DETATCHMENT	SITE # 2 FALLBROOK DETATCHMENT		ERNS
FALLBROOK	98453442	SITE 1 NAPALM STORAGE SITE	SITE 1 NAPALM STORAGE SITE		ERNS
FALLBROOK	S103645081	FALLBROOK UNION HIGH SCHOOL	2400 STAGECOACH LN	00000	HAZNET
FALLBROOK	S105651211		WEAPONS STATION STORAGE AREA		CHMIRS
FALLBROOK	S106392872		WEAPONS SUPPORT FACILITY AT SEAL BEACH IN FALLBROO		CHMIRS
FALLBROOK	S105673652		WILT RD AND DOS NINOS RD		CHMIRS
FALLBROOK	S105660327		WINTERHAVEN AT MISSION RD		CHMIRS
FALLBROOK (NR)	91200733	SELUZ RD NEAR 38000 BLOCK	SELUZ RD NEAR 38000 BLOCK		ERNS
FARR	96081134		MP 255.6		HMIRS
GUATAY	S105255759	PINE VALLEY TRAILER PARK	27521 OLD HWY 80		CA WDS, SWEEPS UST
HARBOR ISLAND	S105631891		CABILLO MARINA		CHMIRS
HARBOR ISLAND	S105631890		HARBOR ISLAND MARINA		CHMIRS
HARBOR ISLAND	2000536548	MARINA CORTEZ	MARINA CORTEZ	0	ERNS
HARBOR ISLAND	2000672695	ORTEZ	ORTEZ		ERNS
HARBOR ISLAND	92268608	SUN ROADS MARINA	SUN ROADS MARINA		ERNS
IMPERIAL BEACH	S105664173		12TH NEAR PALM AVENUE, AT THE RIVER		CHMIRS
IMPERIAL BEACH	S106400537		13TH ST IMPERIAL BEACH BLVD		CHMIRS
IMPERIAL BEACH	S106396668		13TH ST. AT IMPERIAL BEACH BLVD.		CHMIRS

SAN DIEGO COUNTY, CA - ORPHAN SUMMARY

City	EDR ID	Site Name	Site Address	Zip	Database(s)
IMPERIAL BEACH	2003656959	13TH ST. IMPERIAL BEACH BLVD.	13TH ST. IMPERIAL BEACH BLVD.		ERNS
IMPERIAL BEACH	S107737656		3200 BLOCK MONUMENT ROAD		SWF/LF
IMPERIAL BEACH	S105668349		IMPERIAL BEACH LAT 32.33N LONG 117.08W		CHMIRS
IMPERIAL BEACH	S100613853	1X SAN DIEGO COUNTY	IMPERIAL BEACH CITY HALL	00000	HAZNET
IMPERIAL BEACH	S108406329		INTERSECTION OF 10TH ST AND EBONY AVE.		CHMIRS
IMPERIAL BEACH	90189278	NAVY OUTLYING LANDING FIELD, SOUTHEND OF 13TH ST, BLDG 193	NAVY OUTLYING LANDING FIELD, SOUTHEND OF 13TH ST, BLDG 193		ERNS
IMPERIAL BEACH	90466163	NAVY OUTLYING LANDING FIELD,SOUTHEND OF*	NAVY OUTLYING LANDING FIELD,SOUTHEND OF*		ERNS
IMPERIAL BEACH	96508021	3.5 MI OFFSHORE FROM US-MEXICO BOARDER	3.5 MI OFFSHORE FROM US-MEXICO BOARDER		ERNS
IMPERIAL BEACH	S106571550	I.B./PALM AVE STMWTR DIV DEWTR	PALM AVE		CA WDS
IMPERIAL BEACH	S100216511		SMUGGLERS GULCH/ AT INTERNATIONAL BORDER		CHMIRS
IMPERIAL BEACH	90158400	497 11TH ST SUITE 2-5	497 11TH ST SUITE 2-5		ERNS
IMPERIAL BEACH	90465447	497 11TH ST SUITE 2-5	497 11TH ST SUITE 2-5		ERNS
IMPERIAL NR	8874451	535 FLORIN ST	535 FLORIN ST		ERNS
JACUMBA	S105638484		W/B 8 4MILES WEST OF		CHMIRS
JACUMBA	S105155611	JACUMBA BURNSITE I	1/4 MILE SOUTH OF OLD HWY 80		SWF/LF
JACUMBA	S102532319	ROGERS AUTO	44490 OLD 80		Cortese
JACUMBA	S106152921	HAEGLE/E-M-H REALTY&INVESTMENT	OLD HY 80 / RAILROAD&NBSP;		LUST
JACUMBA	S106152920	HAEGELE/E-M-H REALTY & INVEST.	OLD HY 80 / RAILROAD&NBSP;		LUST
JAMUL	S105155612	JAMUL BURNSITE	JAMUL DRIVE		SWF/LF
JAMUL	8874145	LIONS VALLEY ROAD	LIONS VALLEY ROAD		ERNS
JULIAN	S105882159		HWY 78 NEAR HWY 79		CHMIRS
JULIAN	S105882116		HWY 78 IN JULIAN MAP # 291 PAGE 041 LINE 79B		CHMIRS
JULIAN	S106152976	SAN DIEGO COUNTY DPW - ULIAN	1524 HY 78		LUST
JULIAN	S106152934	JULIAN FOREST FIRE STATION	1587 HY 78		LUST
JULIAN	S106152933	JULIAN FIRE STATION	1587 HY 78		LUST, SAN DIEGO CO. SAM
JULIAN	S106152888	COUNTY OF SD- ULIAN ROAD STA	1524 HY 78		LUST, SAN DIEGO CO. SAM
JULIAN	S106152868	CALTRANS ULIAN	1517 HY 78		LUST
JULIAN	S106152867	CALTRANS HY78	1517 HY 78		LUST, SAN DIEGO CO. SAM
JULIAN	S100944152	SAN DIEGO COUNTY/DHS	COUNTY ROAD STATION	00000	HAZNET
JULIAN	90166398	14925 GREAT OVERLAND STAGE RTE	14925 GREAT OVERLAND STAGE RTE		ERNS
JULIAN	S102006495	AGUA CALIENTE REG PK 97-50008	39555 GREAT SOUTH OVERLAND		CA WDS
JULIAN	S105255723	PINEZANITA TRAILER RANCH	4 MILES S. OF JULIAN HWY 79		CA WDS
JULIAN	S105631613		STATE ROUTE, 2 MILES EAST OF JULIAN		CHMIRS
JULIAN	S105255744	JULIAN WATER POLLUTION FACIL.	1/4 MI W OF JULIANN OF HWY 78		CA WDS
JULIAN	S103619760	ANTHONY MALONEY	100 YDS FROM HWY 78, 5 MILES	00000	HAZNET
KEARNEY MESA	S105631623		5001 KEARNEY VILLA		CHMIRS
KEARNEY MESA	92273577	5001 KEARNEY VILLA DR AT CONVAIR ST	5001 KEARNEY VILLA DR AT CONVAIR ST		ERNS
LA JOLLA	91228426	RT 5 BETWEEN VIA DE LAVIA DEL MAR HEIGHTS	RT 5 BETWEEN VIA DE LAVIA DEL MAR HEIGHTS		ERNS
LA JOLLA	91466999	RT 5 BETWEEN VIA DE LAVIA DEL MAR HEIGHT	RT 5 BETWEEN VIA DE LAVIA DEL MAR HEIGHT		ERNS
LA JOLLA	S108404889		2130 AVENIDA ZELA TALYA		CHMIRS
LA JOLLA	S107450718		7500 BLOCK OF DRAPER		CHMIRS
LA JOLLA	S108402509		6406 CAMINO DELA CASTA		CHMIRS
LA JOLLA	S105649342		HORSHOE BEACH		CHMIRS
LA JOLLA	S105665316		LA JOLLA SHORES AT THE FOOT OF AVINITA DE LAPLAYA		CHMIRS
LA JOLLA	S108402963		LA JOLLA BEACH JSO CHILDREN'S POOL		CHMIRS
LA JOLLA	S102802034	CHICAGO PIZZA, INC.	8873 LA JOLLA DRIVE	00000	HAZNET

SAN DIEGO COUNTY, CA - ORPHAN SUMMARY

City	EDR ID	Site Name	Site Address	Zip	Database(s)
LA JOLLA	8860067	MESA HOUSING REGENTS ROAD	MESA HOUSING REGENTS ROAD		ERNS
LA JOLLA	8868419	1/2 MILE OFF THE TORRE PINES GLIDER PORT	1/2 MILE OFF THE TORRE PINES GLIDER PORT		ERNS
LA JOLLA	S106105403	NOBEL DRIVE COASTER STATION	NOBEL BTWN TOWNE CTR/ SHORELIN		CA WDS
LA JOLLA	8714339	RESIDENT/NAME=UNK	RESIDENT/NAME=UNK		ERNS
LA JOLLA	S103949814	AMERICAN DESIGN	RIDGE CREST ROW / MEADOW POINT ROW	00000	HAZNET
LA JOLLA	97407110	TORREY PINES STATE BEACH AT NORTH END OF THE BEACH	TORREY PINES STATE BEACH AT NORTH END OF THE BEACH		ERNS
LA MESA	91240372	70TH AND UNIVERSITY	70TH AND UNIVERSITY		ERNS
LA MESA	S105638387		HWY 8 AT LAKE MURRAY BLVD		CHMIRS
LA MESA	S105656981		BEHIND 7297 UNIVERSITY AVE		CHMIRS
LA MESA	S105668046		WEST BOUND 94, WEST OF SPRING ST.		CHMIRS
LA MESA	S105661441		WEST BOUND 8 ON GROSSMONT CENTER OFF RAMP.		CHMIRS
LA MESA	S108401607		WEST BOUND I-8 AND SEVERIN		CHMIRS
LA MESA	98451866	CAR HIT PAD MOUNTED TRANSFORMER / HIT AND RUN 48 GAL CAP.	CAR HIT PAD MOUNTED TRANSFORMER / HIT AND RUN 48 GAL CAP.		ERNS
LA MESA	S107737674	LA MESA DUMP/BURNSITE	COMMERCIAL @ INDUSTRIAL		SWF/LF
LA MESA	S100222304		EDGEWOOD		CHMIRS
LA MESA	S108405387		EXXON MOBIL # 12268 @ 5900 SEVERIN DR.		CHMIRS
LA MESA	S108401193		EXXON, 5900 SEVERIN DRIVE		CHMIRS
LA MESA	S103678732	CALTRANS - ROUTE 125 FWY	FLETCHER PKWY ON SOUTH TO	00000	HAZNET
LA MESA	S102799184	1X BROADWAY STORES INC	5500 GROSSMONT DRIVE	00000	HAZNET
LA MESA	S102808940	1X CO OF SAN DIEGO/EHS	HELIX HIGH SCHOOL	00000	HAZNET
LA MESA	2001552360	HIGH STREET	HIGH STREET	0	ERNS
LA MESA	S105644937		NORTH HWY 94 1000 FT WEST OF VIA MERCADO		CHMIRS
LA MESA	S105635648		WB I-8 AT SEVEREN OFF RAMP		CHMIRS
LA MESA	S105677200		6085 LAKE MURRY BLVD - EXXON STATION		CHMIRS
LA MESA	2000518897	LA MESA SPRING STREET	LA MESA SPRING STREET	0	ERNS
LA MESA	8874414	MIKE WATSON J&D APPT MGMT	MIKE WATSON J&D APPT MGMT		ERNS
LA MESA	S105652339		NB SR-125 @ GROSSMONT BLVD		CHMIRS
LA MESA	S105024327	THRIFTY OIL COMPANY	7974 UNIVESITY		Cortese
LA PLAYA	99607030	NAVAL FUELING DEPOT FUELING PIER	NAVAL FUELING DEPOT FUELING PIER		ERNS
LA PLAYA	S105638886		LA PLAYA FUEL PIER		CHMIRS
LAJOLLA	2005622466	2130 AVENIDA DELA PLAYA	2130 AVENIDA DELA PLAYA		ERNS
LAJOLLA	2005608864	6406 CAMINO DE LACOSTA	6406 CAMINO DE LACOSTA		ERNS
LAKE HENSHAW	S100280756		HWY 76 @ 47.5 MILE MARKER		CHMIRS
LAKE SIDE	2000536596	8846 LAKE VIEW	8846 LAKE VIEW	0	ERNS
LAKE SIDE	2000672727	E VIEW	E VIEW		ERNS
LAKESIDE	S104586929	CACTUS PARK LANDFILL	ASHWOOD ST		CA WDS
LAKESIDE	S105674545		I-8 BUSINESS AT AURORA		CHMIRS
LAKESIDE	S103974197	LAKESIDE WATER DISTRICT	SE CORNER OF EL MONTE / LAKE JENNINGS PK	00000	HAZNET
LAKESIDE	8873970	GULFER CANYON RD & HWY 67	GULFER CANYON RD & HWY 67		ERNS
LAKESIDE	S105673243		HAWLEY RD. AT BROAD OAKS		CHMIRS
LAKESIDE	S105882515		12710 LAKE SHORE		CHMIRS
LAKESIDE	2003704799	12375 MARINO DRIVE	12375 MARINO DRIVE		ERNS
LAKESIDE	S105634928		NORTHBOUND HWY 67 AT MAPELVIEW		CHMIRS
LAKESIDE	S105671450		EAST OF MILAR ON WOODSIDE AVE.		CHMIRS
LAKESIDE	S106399977		13881 OLD HWY 8		CHMIRS

SAN DIEGO COUNTY, CA - ORPHAN SUMMARY

City	EDR ID	Site Name	Site Address	Zip	Database(s)
LAKESIDE	S105665403		OLD HWY 80 AT FLINN SPRINGS ROAD		CHMIRS
LAKESIDE	S105673944		ORANGECREST DR. AT WINTERCREST DR.		CHMIRS
LAKESIDE	2001569589	ORANGECREST DRIVE AT WINTERCREST DRIVE	ORANGECREST DRIVE AT WINTERCREST DRIVE	0	ERNS
LAKESIDE	S105155620	C & J WOOD RECYCLING	RIVERFORD ROAD		SWF/LF
LAKESIDE	S105652042		RIVERVIEW AT LEMON CREST		CHMIRS
LAKESIDE	8873416	SHERMAN DRYWALL & PAINT CO	SHERMAN DRYWALL & PAINT CO		ERNS
LAKESIDE	S105024368	CHILCOTE INC	12570 SLAUGHTERHOUSE CNYN		Cortese
LAKESIDE	S102812079	CHILCOTE INC	12570 SLAUGHTERHOUSE CYN RD	00000	HAZNET
LAKESIDE	S105644632		12320 WILLOW ROAD CIRCLE K STORE		CHMIRS
LEMON GROVE	S106105545	SR 125 & 94	125 / 94 22.1/22.514.7/17.1		CA WDS
LEMON GROVE	S105659069		EB 94 W OF MASS		CHMIRS
LEMON GROVE	91466416	6900 BLOCK NORTH AVE	6900 BLOCK NORTH AVE		ERNS
LEMON GROVE	99648603	EASTBOUND SR 94 WEST OF MASSACHUSETTS AVENUE	EASTBOUND SR 94 WEST OF MASSACHUSETTS AVENUE		ERNS
LEMON GROVE	8875095	EXPRESS GASOLINE	EXPRESS GASOLINE		ERNS
LEMON GROVE	S105635118		HIWAY 125 AT SPRING STREET		CHMIRS
LEMON GROVE	S106105543	SR-125 & SR 54	JAMACHA RD TO WORTHINGTON ST		CA WDS
LEMON GROVE	S100279080		LEMON GROVE WY		CHMIRS
LEMON GROVE	2002621941	LEMON GROVE AVE	LEMON GROVE AVE	0	ERNS
LEMON GROVE	8874269	MASON'S FEED STORE	MASON'S FEED STORE		ERNS
LEMON GROVE	S106105544	SR-125-19.4/22.1	SR-125		CA WDS
LEMON GROVE	S105884006		THE CORNER OF MALLARD AND CHARLENE		CHMIRS
LEMON GROVE	2000524650	ON THE ORANGE LINE	ON THE ORANGE LINE	0	ERNS
LEMONGROVE	87463915	RAYMOND (LAST NAME UNK)	RAYMOND (LAST NAME UNK)		ERNS
LEUCADIA	S106394152		121 DIANA ST. - NEXT TO A BAR CALLED THE "BOARD RO		CHMIRS
LEUCADIA	S105886499		MILE POST 236.3		CHMIRS
LEUCADIA	2002628032	1/4 MILE WEST OF LEUCADIA BLVD	1/4 MILE WEST OF LEUCADIA BLVD	0	ERNS
LEUCADIA (NR)	91230942	OFFSHORE/OFF LEUCADIA	OFFSHORE/OFF LEUCADIA	-	ERNS
LOGAN HEIGHTS	S100220049		2640 NATIONAL AVENUE (ALLEY)		CHMIRS
LUCADIA	90167600	680 NEPTUNE AVE./AT MOONLIGHT(*COMMENTS)	680 NEPTUNE AVE./AT MOONLIGHT(*COMMENTS)		ERNS
MARTINEZ	96110763		SOLANO WAY		HMIRS
MIRAMAR	S107453113		OUTFLOW #126		CHMIRS
MIRAMAR	92273649	VF SQDN 114 CORROSION CONTROL HANGER 4	VF SQDN 114 CORROSION CONTROL HANGER 4		ERNS
MIRAMAR	91234947	WAREHOUSE #137 ON EAST MIRAMAR	WAREHOUSE #137 ON EAST MIRAMAR		ERNS
MIRAMAR MARINE CORP ,	S106397702		FACILITY #9935		CHMIRS
MIRAMAR MARINE CORP ,	S106397701		MIRAMAR MARINE CORP AIR STATION		CHMIRS
MISSION BAY	S105632162		DANA LANDING A-23		CHMIRS
MISSION BAY	99608334	DRISCOL MISSION BAY MARINA/SLIP E214	DRISCOL MISSION BAY MARINA/SLIP E214		ERNS
MISSION BAY	S105656689		ISLANDIA MARINA - D DOCK		CHMIRS
MISSION BAY	99628590	MARINA VILLAGE MARINA B DOCK	MARINA VILLAGE MARINA B DOCK		ERNS
MISSION BAY	98438349	SMELL OF DIESEL	SMELL OF DIESEL		ERNS
MOUNT LAGUNA	A100211248	MT. LAGUNA ARSR	STEPHENSON PEAK		AST
NAS MIRAMAR	S105630124		RUNWAY - NEAR HANGAR		CHMIRS
NAS NORTH ISLAND	S105639263		PIER MIKE		CHMIRS
NATIONAL	2002628135	FRAME 240	FRAME 240	0	ERNS
NATIONAL CITY	8714734	(RP)PACIFIC STEEL(SCRAP YARD)	(RP)PACIFIC STEEL(SCRAP YARD)		ERNS
NATIONAL CITY	92293831	24TH STREET PIER	24TH STREET PIER		ERNS

SAN DIEGO COUNTY, CA - ORPHAN SUMMARY

City	EDR ID	Site Name	Site Address	Zip	Database(s)
NATIONAL CITY	90167599	32ND NAVAL BASE / PIER 10	32ND NAVAL BASE / PIER 10		ERNS
NATIONAL CITY	S103965017	FRASER BOILER SERVICE INC.	32ND ST NAVAL STATION	00000	HAZNET
NATIONAL CITY	93468195	HWY 805 AND DIVISION ST.	HWY 805 AND DIVISION ST.		ERNS
NATIONAL CITY	93338183	HWY 805 AND DIVISION ST.	HWY 805 AND DIVISION ST.		ERNS
NATIONAL CITY	S108406376		NB 805 JSO SWEETWATER RD		CHMIRS
NATIONAL CITY	S105662425		BETWEEN PIER 7 AND 8		CHMIRS
NATIONAL CITY	S105155591	DUCK POND	3100 BLK NATIONAL CITY BLVD.		SWF/LF
NATIONAL CITY	S106393346		BNSF RR IN NATIONAL CITY, NEAR 1645 TIDELANDS STRE		CHMIRS
NATIONAL CITY	2005631738	BOAT LAUNCH RAMP	BOAT LAUNCH RAMP		ERNS
NATIONAL CITY	S105155614	N STREET LF	SW CORNER OF 26TH ST / N STREET		SWF/LF
NATIONAL CITY	S100926188	1X CONOCO CORPORATION	1540 EAST EIGHTH STREET	00000	HAZNET
NATIONAL CITY	S105255872	NATIONAL CITY MARINA	GOESNO PLACE		CA WDS
NATIONAL CITY	S105668275		HIGHLAND AVE AT WB HWY 54		CHMIRS
NATIONAL CITY	2000028553		HIGHLAND AVENUE @ HIGHWAY 54		HMIRS
NATIONAL CITY	2000028554		HIGHLAND AVENUE @ HIGHWAY 54		HMIRS
NATIONAL CITY	2004090397		HOOVER		HMIRS
NATIONAL CITY	8712544	JERAULDS AUTOMOTIVE & MUFFLER	JERAULDS AUTOMOTIVE & MUFFLER		ERNS
NATIONAL CITY	8712592	JERAULDS AUTOMOTIVE & MUFFLER	JERAULDS AUTOMOTIVE & MUFFLER		ERNS
NATIONAL CITY	93324506	SW MARINE SHIPYARD	SW MARINE SHIPYARD		ERNS
NATIONAL CITY	S100944178	SAN DIEGO UNIFIED PORT DISTRICT	NATIONAL CITY MARINE TERMINAL	00000	HAZNET
NATIONAL CITY	2000552155	NAVAL STATION SAN DIEGO	NAVAL STATION SAN DIEGO	0	ERNS
NATIONAL CITY	S105674387		PARADISE VALLEY RD. AND E. PLAZA BLVD.		CHMIRS
NATIONAL CITY	S105662964		PIER 6, NAVAL STATION SAN DIEGO		CHMIRS
NATIONAL CITY	S108404182		PIER 6 BERTH 5		CHMIRS
NATIONAL CITY	98468809	SHEEN SIZE:50FTX100FT/COLOR:GREY RESEMBLES BILGE WATER/WINDS	SHEEN SIZE:50FTX100FT/COLOR:GREY RESEMBLES WATER/WINDS		ERNS
NATIONAL CITY	S103340511	NAVSTA	WEST SIDE CUMMINGS RD		SWF/LF
NATIONAL CITY	S107453722		SOUTHBAY AREA @ 24TH ST. MARINE TERMINAL BOAT LAUN		CHMIRS
NATIONAL CITY	S105645773		WB SR-54 ON CONNECTOR TO I-5 NB.		CHMIRS
NATIONAL CITY	S106167049	VILLAGE CLEANERS	550 8TH ST		CLEANERS
NATIONAL CITY	S105155601	GUNPOWDER POINT	SWEETWATER RIVER CHANNEL, W. OF HWY 5 / 54		SWF/LF
NATIONAL CITY	S103680021	1X CITY OF SAN DIEGO/METRO WATER DEPT	SWEETWATER FACILITY	00000	HAZNET
NATIONAL CITY	92070676		TIDE LANDS AVE		HMIRS
NAVSTA SAN DIEGO	92254670	32ND ST	32ND ST		ERNS
NAVSTA SAN DIEGO	91233108	MOLE PIER	MOLE PIER		ERNS
NAVSTA SAN DIEGO	91467140	MOLE PIER	MOLE PIER		ERNS
NEAR CARLSBAD	S105629365		SOUTHBOUND I 5 NORTH OF CANNON		CHMIRS
NEAR SAN DIEGO	S105636748		BLDG 22187 CASMP PENDLETON		CHMIRS
NEAR SAN DIEGO	S105643920		CARRIER PIER NAS NORTH ISLAND		CHMIRS
NEAR SAN DIEGO	S105645435		DOCK AA TACK 7 CORONADO YACHT CLUB		CHMIRS
NEAR SAN DIEGO	S105636021		HARBOUR ISLAND WEST		CHMIRS
NEAR SAN DIEGO	S105645226		PIER "OP" NAS NORTH ISLAND		CHMIRS
NEAR SAN DIEGO	S105644890		PIER 11, 22ND ST NAVAL STATION		CHMIRS
NEAR SAN DIEGO	S105640770		PIER 5, NAVAL BASE SAN DIEGO		CHMIRS
NO OF ESCONDIDO	S105646869		NB I -15 ,AT DEER SPRINGS		CHMIRS
NORTH ISLAND	92271249	BETWEEN NAVY SUPPLY CENTER AND PIER J	BETWEEN NAVY SUPPLY CENTER AND PIER J		ERNS
NORTH ISLAND	93322312	NAVAL AIR STATION PIER L	NAVAL AIR STATION PIER L		ERNS

SAN DIEGO COUNTY, CA - ORPHAN SUMMARY

City	EDR ID	Site Name	Site Address	Zip	Database(s)
NORTH ISLAND	94415794	PIER LIMA-NAS NORTH ISLAND	PIER LIMA-NAS NORTH ISLAND		ERNS
NORTH ISLAND	96483310	PUBLIC WORKS CODE 930	PUBLIC WORKS CODE 930		ERNS
NORTH ISLAND	97409888	USS KITTYHAWK PIER MN NAVAL AIR STATION	USS KITTYHAWK PIER MN NAVAL AIR STATION		ERNS
NORTH ISLAND NAS	S105643147		PIER J-K NORTH ISLAND		CHMIRS
NORTH ISLAND NAVAL AIR	S105658760		PIER K ON NORTH ISLAND		CHMIRS
NORTH OF OCEANSIDE	S106394044		CAMP PENDLETON MARINE CORPS BASE, STEWART MESA RD.		CHMIRS
NOT REPORTED	S100280757		UNSPECIFIED		CHMIRS
NR. CENTER VALLEY	8722325	M.P. 44.5/HWY S-6,BELOW OBSERVATORY @	M.P. 44.5/HWY S-6,BELOW OBSERVATORY @		ERNS
OCEAN SIDE	2002596688	227.2	227.2	0	ERNS
OCEAN SIDE	92467835	INTERSTATE 5 MP 51.25	INTERSTATE 5 MP 51.25		ERNS
OCEAN SIDE	92270086	INTERSTATE 5	INTERSTATE 5		ERNS
OCEAN SIDE	2003706880	200 BLOCK OF HARBOR DR NORTH	200 BLOCK OF HARBOR DR NORTH		ERNS
OCEAN SIDE	98429830	EASTBOUND HWY278 EAST OF COLLEGE BLVD	EASTBOUND HWY278 EAST OF COLLEGE BLVD		ERNS
OCEAN SIDE	97417473	INTERSECTION OF HWY 76 PACIFIC COAST HWY	INTERSECTION OF HWY 76 PACIFIC COAST HWY		ERNS
OCEAN SIDE	97412411	5 MILES NORTH OF OCEAN SIDE	5 MILES NORTH OF OCEAN SIDE		ERNS
OCEAN SIDE	97407263	OCEAN SIDE PIER	OCEAN SIDE PIER		ERNS
OCEAN SIDE	2004745592	OCEAN SIDE HARBOR	OCEAN SIDE HARBOR		ERNS
OCEAN SIDE	2001562236	OCEAN SIDE BLVD	OCEAN SIDE BLVD	0	ERNS
OCEAN SIDE	2002603109	PLAZA DR EAST OF COLLEGE BLVD	PLAZA DR EAST OF COLLEGE BLVD	0	ERNS
OCEAN SIDE	8850809	SOUTHBOUND FREEWAY 5 AT HARBOR BLVD	SOUTHBOUND FREEWAY 5 AT HARBOR BLVD		ERNS
OCEANSIDE	S105671464		# 1862 @1990 OCEANSIDE BLVD.		CHMIRS
OCEANSIDE	S106392255		33'09.4N 117'25.5W; 2MI OFF-BEACH CLOSE TO OCEANS		CHMIRS
OCEANSIDE	S105668597		NB 5 JSO OCEANSIDE BLVD		CHMIRS
OCEANSIDE	S105665311		NB 5 JUST NORTH OF THE BORDER PATROL CHECK POINT		CHMIRS
OCEANSIDE	S105652358		SB 5 BTWN REST AREA AND OCEANSIDE DRIVE		CHMIRS
OCEANSIDE	S105643825		SB 5 JNO HARBOR DRIVE		CHMIRS
OCEANSIDE	97110153		INTERSTATE 5 & HIGHWAY 78		HMIRS
OCEANSIDE	S106394267		NB 5, 1/2 MILES SOUTH OF THE CHECKPOINT, SOUTH OF		CHMIRS
OCEANSIDE	2004713440	HWY 76	HWY 76		ERNS
OCEANSIDE	S105637736		HWY 76 OVER I-5		CHMIRS
OCEANSIDE	98010830		HWY 76 PACIFIC COAST HIGHWAY		HMIRS
OCEANSIDE	S105675223		APPROX MP 228.0		CHMIRS
OCEANSIDE	S105651859		AREA 41, HELO PAD, CAMP PENDLETON		CHMIRS
OCEANSIDE	S108403512		AREA 63 CAMP PENDLETON		CHMIRS
OCEANSIDE	91466292	23 AREA AT AIR STATION CAMP PENDELTON	23 AREA AT AIR STATION CAMP PENDELTON		ERNS
OCEANSIDE	91201219	23 AREA AT AIRSTA CAMP PENDELTON	23 AREA AT AIRSTA CAMP PENDELTON		ERNS
OCEANSIDE	2001559927	1726 AVANITA VISTA LABERA	1726 AVANITA VISTA LABERA	0	ERNS
OCEANSIDE	92256277	NORTH AVE AT TEMPLE HEIGHTS	NORTH AVE AT TEMPLE HEIGHTS		ERNS
OCEANSIDE	S105676154		1726 AVENITA VISTA LABERA		CHMIRS
OCEANSIDE	S105155616	VISTA BURNSITE	NORTH AVENUE / SYCAMORE DR.		SWF/LF
OCEANSIDE	S105664549		104 SOUTH BARNS ST		CHMIRS
OCEANSIDE	S104569172	MANSON CONSTRUCTION COMPANY	@ BEACH OCEANSIDE HARBOR HARBOR BLD	00000	HAZNET
OCEANSIDE	S102803372	MARINE AIR BASE/CAMP PENDLETON	BLDG #P2399	00000	HAZNET
OCEANSIDE	S105652004		3400 BLK OF MISSION AVE		CHMIRS
OCEANSIDE	S105155592	MAXSON STREET LF	1800 BLK. MAXSON ST.		SWF/LF
OCEANSIDE	S106397129		200 BLOCK OF HARBOR DR. NORTH		CHMIRS
OCEANSIDE	S107449079		200 BLOCK OF FRIZZI RD.		CHMIRS

SAN DIEGO COUNTY, CA - ORPHAN SUMMARY

City	EDR ID	Site Name	Site Address	Zip	Database(s)
OCEANSIDE	93348679	SOUTH BOUND ON HWY 5	SOUTH BOUND ON HWY 5		ERNS
OCEANSIDE	S106716826	CAMP PENDLETON MARINE CORPS BASE (MCB)- BASEWIDE I	BOX 555008	0	LUST
OCEANSIDE	S108404133		BUCCANEER PARK, 1500 SOUTH PACIFIC ST.		CHMIRS
OCEANSIDE	S105652201		BUILDING 210440, USMC BASE, CAMP PENDLETON		CHMIRS
OCEANSIDE	S105644185		BUILDING 31227 CAMP PENDLETON		CHMIRS
OCEANSIDE	S105647228		CAMP PENDELTON THE UNIFORM AREA		CHMIRS
OCEANSIDE	S108402953		CAMP PENDLETON , CA		CHMIRS
OCEANSIDE	S105887285		4706 CANNON DR.		CHMIRS
OCEANSIDE	2004713001	CANNON ROAD	CANNON ROAD		ERNS
OCEANSIDE	S106393863		CANYON PARALLEL TO GOLF COURSE NEAR THE SR. CITIZE		CHMIRS
OCEANSIDE	92258321	1501 CARMILLO	1501 CARMILLO		ERNS
OCEANSIDE	8713176	CHEVRON(MARINE REFUEL DOCK)	CHEVRON(MARINE REFUEL DOCK)		ERNS
OCEANSIDE	S105670940		CIRCUIT PROCESS INC., 1817 PEACOCK BLVD.		CHMIRS
OCEANSIDE	S100279136		COLASER DR		CHMIRS
OCEANSIDE	S106105412	COLLEGE BLVD. WIDENING PROJECT	COLLEGE BLVD		CA WDS
OCEANSIDE	S108405942		COLLEGE BLVD		CHMIRS
OCEANSIDE	S107451470		COLLEGE BLVD.		CHMIRS
OCEANSIDE	S107451469		COLLEGE BLVD		CHMIRS
OCEANSIDE	S106105410	IDEC PHARMACEUTICALS CORP.	1950 CORPORATE CENTER DR		CA WDS
OCEANSIDE	S102798148	SUNSET LANDSCAPE	4600 DENIA	00000	HAZNET
OCEANSIDE	S105659926		DOCK I, BERTH 42, OCEANSIDE HARBOR		CHMIRS
OCEANSIDE	S108402574		G DOCK		CHMIRS
OCEANSIDE	S107448120		"Z" DOCK AT THE OCEANSIDE HARBOR		CHMIRS
OCEANSIDE	99640837	DOCKED AT I-42 OCEANSIDE HARBOR	DOCKED AT I-42 OCEANSIDE HARBOR		ERNS
OCEANSIDE	S105257138	MORRO HILLS VILLAGE & GOLF CRS	DOUGLAS DR AT VANDEGRIFT BLVD		CA WDS
OCEANSIDE	S105883003		EASEMENT OF SAN RAMON ST.		CHMIRS
OCEANSIDE	93301513	WEST END OF OCEANSIDE AIRPORT ON SOUTH BANK	WEST END OF OCEANSIDE AIRPORT ON SOUTH BANK		ERNS
OCEANSIDE	S106397257		EXXON MOBIL STATION #11499 @ 1742 SOUTH COAST HWY.		CHMIRS
OCEANSIDE	S106395586		EXXON MOBILE SERVICE STATION, MOBIL MART AT 1990 C		CHMIRS
OCEANSIDE	S102799005	1X FIRST INTERSTATE BANK	FIRST INTERSTATE BANK	00000	HAZNET
OCEANSIDE	S103958852	COUNTY OF SAN DIEGO	4 GUAJOMA RD	00000	HAZNET
OCEANSIDE	2006820424	1950 HARBORDRIVE N	1950 HARBORDRIVE N		ERNS
OCEANSIDE	S105636301		SB I-5 AT VIEW POINT NORTH OF OCEANSIDE		CHMIRS
OCEANSIDE	S100218039		N I-5 @ LAS PULGAS		CHMIRS
OCEANSIDE	S106396753		NB I-5 SOUTH OF HARBOR DRIVE		CHMIRS
OCEANSIDE	20015675		I-5		HMIRS
OCEANSIDE	92273549	SB I-5, 1/10 MI NORTH OF 78	SB I-5, 1/10 MI NORTH OF 78		ERNS
OCEANSIDE	S106105388	HARBOR VIEW VILLAGE	I-5/MISSION AVE. TO MCNEIL CT		CA WDS
OCEANSIDE	S105648948		SB I5 AT HWY 78.		CHMIRS
OCEANSIDE	S107452120		I78		CHMIRS
OCEANSIDE	S106105523	METRO ROOF PROD	3093A INDUSTRY ST		CA WDS
OCEANSIDE	S105652045		INDUSTRY STREET AT EL CAMINO REAL		CHMIRS
OCEANSIDE	S105645882		3060 INDUSTRY STREET DAN'S UNLIMITED		CHMIRS
OCEANSIDE	S103985585	RQ CONSTRUCTION INC	MARINE CORP BASE CAMP PENDLETON	00000	HAZNET
OCEANSIDE	1007443893	MAXSON STREET CLOSED LANDFILL	MAXSON STREET		ODI

SAN DIEGO COUNTY, CA - ORPHAN SUMMARY

City	EDR ID	Site Name	Site Address	Zip	Database(s)
OCEANSIDE	S107452488		MELROSE DR AND MEADOWBROOK DR.		CHMIRS
OCEANSIDE	99616853	550 MESA BREEZEWAY	550 MESA BREEZEWAY		ERNS
OCEANSIDE	S106400257		MILE POST 226.6		CHMIRS
OCEANSIDE	S105644437		MILEPOST 218.7		CHMIRS
OCEANSIDE	S106394431		5 MILES SOUTH OF OCEANSIDE, LAT 33 DEGREES 2' 0 N		CHMIRS
OCEANSIDE	S107450027		4 MILES NORTH OF OCEAN HARBOR		CHMIRS
OCEANSIDE	98426424	3 MILES WEST OF OCEANSIDE	3 MILES WEST OF OCEANSIDE		ERNS
OCEANSIDE	90167590	MISSION AND RANCHO DELORA RD.	MISSION AND RANCHO DELORA RD.		ERNS
OCEANSIDE	S105663320		MISSION AND SAGEBRUSH		CHMIRS
OCEANSIDE	S103679276	1X OCEANSIDE UNIFIED SCHOOL DISTRICT	MISSION ELEMENTARY	00000	HAZNET
OCEANSIDE	S102799822	GOLD DRAYAGE	9035 MISSION AVE	00000	HAZNET
OCEANSIDE	S106397295		MOBIL STATION 11432 @ 3945 MISSION AVE.		CHMIRS
OCEANSIDE	S108402999		MOBIL SERVICE STATION # 18090 @ 1990 COLLEGE BLVD.		CHMIRS
OCEANSIDE	S105662596		MOSE STREET, RR MP 227.5		CHMIRS
OCEANSIDE	S105882984		MPM 227.2 SAN DIEGO SUBDIVISION.		CHMIRS
OCEANSIDE	S106393505		MPM 227.2, SOUTH OF OCEANSIDE AT ESCONDIDO JUNCTIO		CHMIRS
OCEANSIDE	S108403989		MPM 227.6		CHMIRS
OCEANSIDE	S107452723		MPM 231.4 CANNON RD		CHMIRS
OCEANSIDE	92273189	5 MI N OF DELMAR BOAT BASIN	5 MI N OF DELMAR BOAT BASIN		ERNS
OCEANSIDE	S105884628		I-5 NEAR HARBOR DRIVE AND COAST HWY OFF RAMPS		CHMIRS
OCEANSIDE	S105643914		NEAR CASSIDY STREET		CHMIRS
OCEANSIDE	S105629367		NEAR US COAST GUARD STATION		CHMIRS
OCEANSIDE	S105655089		NEXT TO IVY RANCH ELEMENTARY SCHOOL ON MESA DRIVE		CHMIRS
OCEANSIDE	92259591	I-5 NORTHBOUND & HARBOR DR	I-5 NORTHBOUND & HARBOR DR		ERNS
OCEANSIDE	92262334	NORTHBOUND HWY 5 AT HARBOR DRIVE (OCEANSIDE)	NORTHBOUND HWY 5 AT HARBOR DRIVE (OCEANSIDE)		ERNS
OCEANSIDE	S105675662		OCEANSIDE BLVD.		CHMIRS
OCEANSIDE	2006799494	OCEANSIDE HARBROR	OCEANSIDE HARBROR		ERNS
OCEANSIDE	S108405694		OCEANSIDE BLVD AT CORPORATE CENTER ROAD		CHMIRS
OCEANSIDE	S107453058		OCEANSIDE HARBOR, SLIP Z25		CHMIRS
OCEANSIDE	S107453057		OCEANSIDE HARBOR, SLIP V-6		CHMIRS
OCEANSIDE	S107453055		OCEANSIDE HARBOR		CHMIRS
OCEANSIDE	S106400285		OCEANSIDE, MILE POST 228.1		CHMIRS
OCEANSIDE	S106571270	EAST BLDG 22143	EAST OF BLDG 22143		CA WDS
OCEANSIDE	S100279866		1/2MI NORTH OF LASPULSAS ROAD ON I-5		CHMIRS
OCEANSIDE	98433658	OFF THE COAST OF CAMP PENDELTON	OFF THE COAST OF CAMP PENDELTON		ERNS
OCEANSIDE	S105647919		SR76 ON RAMP TO NORTH BOUND I-5,		CHMIRS
OCEANSIDE	S105673105		PEACOCK BLVD. / NORTH AVE.		CHMIRS
OCEANSIDE	S100217797		PEACOCK LANE		CHMIRS
OCEANSIDE	8875182	PILGRIM CREEK SEWAGE PUMP STN	PILGRIM CREEK SEWAGE PUMP STN		ERNS
OCEANSIDE	S105884475		PLAZA DRIVE EAST OF COLLEGE BLVD		CHMIRS
OCEANSIDE	S105644816		PULGAS AREA		CHMIRS
OCEANSIDE	S106392062		RAILROAD MP 229.2, NEAREST CROSSING IS CARLSBAD VI		CHMIRS
OCEANSIDE	S106392407		RAILROAD EAST OF MISSION ST IN THE CITY OF OCEANSI		CHMIRS
OCEANSIDE	S107539580		NORTH RIVER RD AT STALLION RD	0	CDL
OCEANSIDE	S105629580		I-5 S/B SOUTH OF THE COCKLEBURR		CHMIRS
OCEANSIDE	S105255851	PHASE 2 FLOOD CONTROL PROJECT	SAN LUIS REY RIVER		CA WDS

SAN DIEGO COUNTY, CA - ORPHAN SUMMARY

City	EDR ID	Site Name	Site Address	Zip	Database(s)
OCEANSIDE	S108406530		SAN DIEGO NORTHERN MAIN / ESCONDIDO JUNCTION MP227		CHMIRS
OCEANSIDE	91215433	SAN ONOFRE I-5 NB 13 MI N OF	SAN ONOFRE I-5 NB 13 MI N OF		ERNS
OCEANSIDE	S106800992	COAST HWY & DOUGLAS DR. BRIDGE	SEISMIC RETROFIT		CA WDS
OCEANSIDE	S105642940		SERENA AT AMIGO RESIDENTIAL AREA		CHMIRS
OCEANSIDE	S105667684		SOI/SAN ONFRE AREA @ MATEO RD. / BASOLINE		CHMIRS
OCEANSIDE	95020017		I-5 SOUTHBOUND		HMIRS
OCEANSIDE	S100280037		I-5 SOUTHBOUND CALLBOX 569		CHMIRS
OCEANSIDE	S105657017		EB STATE HWY 78 EAST OF COLLEGE BLVD		CHMIRS
OCEANSIDE	2001565155	SUB: ESCONDIDO	SUB: ESCONDIDO	0	ERNS
OCEANSIDE	S106105435	LA SALINA WWTP OCEANSIDE OTFL	1350 SOUTH TAITE STREET		CA WDS
OCEANSIDE	S105652709		1330 SOUTH TATE ST		CHMIRS
OCEANSIDE	S108406482		TAYLOR ST. GRADE CROSSING MP 264.2		CHMIRS
OCEANSIDE	2000673102	H TREEMONT	H TREEMONT		ERNS
OCEANSIDE	2000537051	607 NORTH TREEMONT	607 NORTH TREEMONT	0	ERNS
OCEANSIDE	8874698	VACANT LOT NR GLASER DR RANCHO DEL ORO	VACANT LOT NR GLASER DR RANCHO DEL ORO		ERNS
OCEANSIDE	S106105404	OCEANSIDE AQUATIC PESTIC-WEED	VARIOUS SITES IN OCEANSIDE		CA WDS
OCEANSIDE	S101311444	VISTA I BURN SITE	1/3 ML W INTERSECT MELROSE / N		WMUDS/SWAT
OCEANSIDE HARBOR	99649974	SLIP "N" SPACE 9	SLIP "N" SPACE 9		ERNS
OLD TOWN(1)	S105677592		MILE MARKER 264.3		CHMIRS
OTAY MESA	S104570230	BULK TRANSPORTATION	CHP SCALE HOUSE OTAY MESA BORDER MEXICO	00000	HAZNET
OUTSIDE OF EL CENTRO	S106391431		9 MI. W. OF NAVEL AIR FACILITY IN EL CENTRO OUT IN		CHMIRS
PACIFIC BEACH	S105662119		MP 262.0		CHMIRS
PACIFIC BEACH	8719561	ON INGRAM HIGHWAY GOING TO CROWN POINT	ON INGRAM HIGHWAY GOING TO CROWN POINT		ERNS
PACIFIC BEACH	S105671721		THOMAS RD.		CHMIRS
PACIFIC OCEAN	S106394356		LAT 32.37.04 N LONG. 117.12.36. W/// 4 MILES OFF S		CHMIRS
PALA	96485752	10331 HWY 76	10331 HWY 76		ERNS
PALA	S105255839		10331 HWY 76		CHMIRS, CA WDS
PALA	S105255806	PALA PRODUCTION PLANT	HWY 76 EAST OF I-15		CA WDS
PALA	93354238	TEMECULA RD, 2 MI N OF PALA MISSION RD	TEMECULA RD, 2 MI N OF PALA MISSION RD		ERNS
PALA	93353404	TEMECULA RD, 2 MI N OF PALA MISSION RD	TEMECULA RD, 2 MI N OF PALA MISSION RD		ERNS
PALA MESA	S105669632		SR 76 1 MILE WEST OF I50		CHMIRS
PALOMAR MOUNTAIN	S103340539	PALOMAR MOUNTAIN TS	21600 BLK E. GRADE RD HWY S-7		SWF/LF
PAUMA VALLEY	S105255902	SEWAGE COLLECTION SYSTEM	P.O. BOX 434		CA WDS
PAUMA VALLEY	S105689579	YUIMA MWD-HYDRO	P.O. BOX 177		CA WDS
PAUMA VALLEY	S105255757	PAUMA VALLEY TREATMENT PLANT	COLE GRADE AT AIRPORT		CA WDS
PINE VALLEY	S105668822		BEAR VALLEY TRUCK TRAIL CUL-DE-SAC		CHMIRS
PINE VALLEY	94368856	EAST BOUND I-8 EAST OF SR79	EAST BOUND I-8 EAST OF SR79		ERNS
PINE VALLEY	92256408	BUCKMAN SPRINGS REST STOP	BUCKMAN SPRINGS REST STOP		ERNS
PINE VALLEY	S104571399	RANCHO CORTAMADERA INC	CORTAMADERA RD E	00000	HAZNET
PINE VALLEY	S105255736	PINE VALLEY SD	1/2 M NW OF PINE VALLEY		CA WDS
PINE VALLEY	8873046	OLD HWY-80	OLD HWY-80		ERNS
PINE VALLEY	S105155615	PINE VALLEY BURNSITE	ROCKY PASS / RUA ALTA VISTA WAY		SWF/LF
PINE VALLEY	91466445	SUNRISE HWY MP 12	SUNRISE HWY MP 12		ERNS
PINE VALLEY	91206048	SUNRISE HWY MP 12	SUNRISE HWY MP 12		ERNS
POINT LOMA	2002611226	FDSP	FDSP	0	ERNS
POINT LOMA	S105667025		PT LOMA, BART'S BAIT PIER		CHMIRS
POINT LOMA	S108402066		MIKE PIER		CHMIRS

SAN DIEGO COUNTY, CA - ORPHAN SUMMARY

City	EDR ID	Site Name	Site Address	Zip	Database(s)
POINT LOMA	S105663545		NAVAL FUELING PIER		CHMIRS
POINT LOMA	2000542126	NAVAL BASE POINT LOMA	NAVAL BASE POINT LOMA	0	ERNS
POINT LOMA	94394191	NAVSUBBASE POINT LOMA	NAVSUBBASE POINT LOMA		ERNS
POINT LOMA	S105884664		NAVY FUEL DEPOT		CHMIRS
POINT LOMA	S106392917		NAVY FUEL PIER, OUTBOARD SOUTH. NAVY SUBMARINE BA		CHMIRS
POINT LOMA	S106400728		NORTHSIDE MIKE PIER NEAR BALLAST POINT		CHMIRS
POINT LOMA	S105660084		NORTH PIER AT POINT LOMA SUB BASE		CHMIRS
POINT LOMA	S107453180		PIER 160 A		CHMIRS
POINT LOMA	99636253	POINT LOMA WASTE WATER TREATMENT PLANT / 1902 GATCHEL ROAD	POINT LOMA WASTE WATER TREATMENT PLANT / 1902 GATCHEL ROAD		ERNS
POINT LOMA	S105676106		POINT LOMA, 140 SYLVESTER RD		CHMIRS
POINT LOMA	S105664473		POINT LOMA SPORT FISHING DOCK		CHMIRS
POINT LOMA	S105659027		POINT LOMA, SIERRA PIER		CHMIRS
POINT LOMA	S106396829		199 ROSECLAM ST.		CHMIRS
POINT LOMA	98442138	SHEEN SIZE: 1/4 MILE X 50 YARDS / DIESEL SHEEN	SHEEN SIZE: 1/4 MILE X 50 YARDS / DIESEL SHEEN		ERNS
POINT LOMA	99640137	NORTH SIDE OF NOVEMBER PIER	NORTH SIDE OF NOVEMBER PIER		ERNS
POINT LOMA	S105668069		SOUTH SIRIA PEIR		CHMIRS
POINT LOMA	S108401847		SPACE AND WARFARE COMMAND, SOUTH OF 297 ROSE CRANS		CHMIRS
POINT LOMA	94354725	SUB BASE POINT LOMA	SUB BASE POINT LOMA		ERNS
POINT LOMA	S105885475		USS GEORGIA, SUBMARINE BASE		CHMIRS
POINT LOMA	2002619037	USS GEORGIA	USS GEORGIA	0	ERNS
POINT LOUMA	99651417	PIER M POINT LOUMA SUB BASE	PIER M POINT LOUMA SUB BASE		ERNS
POTRERO	S105255754	POTRERO PARK	P.O. BOX 210 POTRERO PARK RD		CA WDS
POWAY	90171283	HWY 15 & SABRE SPRINGS RD	HWY 15 & SABRE SPRINGS RD		ERNS
POWAY	S105025639	LLOYD & LYNN WELLS PROPER	17083 / 17075 OLD COACH		Cortese
POWAY	S108403699		HWY 67 AT IRON MOUNTAIN RD		CHMIRS
POWAY	S105885673		IN BACK OF 14858 INDIAN PEAK LANE		CHMIRS
POWAY	S105155594	POWAY LANDFILL	14900 BLK. POWAY RD., @ ESPOLA RD.		SWF/LF
POWAY	S104586928	POWAY MS4	P.O. BOX 789		CA WDS
POWAY	S105255936	S POWAY RECYCLED WD	P.O. BOX 789		CA WDS
POWAY	S105255884	SEWAGE COLLECTION SYSTEM	P.O. BOX 789		SLIC, CA WDS
POWAY	2000027649		12830 CROSTHWAITECHULA VISTA		HMIRS
POWAY	2000027648		12830 CROSTHWAITECHULA VISTA		HMIRS
POWAY	90167338	3/4 MI E OF HIWAY 15/S OF SABRE SPRINGS	3/4 MI E OF HIWAY 15/S OF SABRE SPRINGS		ERNS
POWAY	S103678625	SIGNS & PINNICK	EAST END SCRIPPS POWAY PRKWAY	00000	HAZNET
POWAY	S105662759		HILLARY PL / HILLARY DR		CHMIRS
POWAY	S108405464		SB I-15 AT POWAY		CHMIRS
POWAY	S106105518	ALL STATE VAN & STORAGE INC	12356 MC IVERS CCT		CA WDS
POWAY	S106394352		MIDLAND ST. NEAR THE CORNER OF MIDLAND ST. / POW		CHMIRS
POWAY	S100280769		1 MILE SOUTH OF IRON MT. RD.		CHMIRS
POWAY	S106397431		MOBILE OIL GAS STATION, 14863 PALMORADO ROAD		CHMIRS
POWAY	S105655220		POMERADO RD AT TREADWELL DR.		CHMIRS
POWAY	90163728	REMOTE AREA 3/4 E. MI OF HWY 15 AND S. OF SABRE SRINGS RD.	REMOTE AREA 3/4 E. MI OF HWY 15 AND S. OF SABRE SRINGS RD.		ERNS
POWAY	90465480	REMOTE AREA 3/4 E. MI OF HWY 15 AND	REMOTE AREA 3/4 E. MI OF HWY 15 AND		ERNS
POWAY	90163823	SYCAMORE CREEK RD BY HWY 64 BY THE MISSILE TEST RANGE	SYCAMORE CREEK RD BY HWY 64 BY THE MISSILE TEST RANGE		ERNS

SAN DIEGO COUNTY, CA - ORPHAN SUMMARY

City	EDR ID	Site Name	Site Address	Zip	Database(s)
POWAY	90465484	SYCAMORE CREEK RD BY HWY 64	SYCAMORE CREEK RD BY HWY 64		ERNS
PT LOMA	92258347	BUILDING 122 AT NAVY SUB BASE	BUILDING 122 AT NAVY SUB BASE	-	ERNS
PT LOMA	S105636553		US NAVY SUB BASE BLDG 633		CHMIRS
PT. LOMA	93325075	1.5 MILES OFF OF PT.LOMA IN FRONT OF SEWAGE TREAT.	1.5 MILES OFF OF PT.LOMA IN FRONT OF SEWAGE TREAT.		ERNS
PT. LOMA	90180859	NAVY FUEL PIER	NAVY FUEL PIER		ERNS
PT. LOMA	S105646963		SAN DIEGO BAY NEAR PT. LOMAS SUBMARINE BASE		CHMIRS
PUAMA VALLEY	S100223208		QUAIL RD		CHMIRS
RAINBOW	S105886672		STERLING VIEW DRIVE SOUTH OF OLD HWY 395		CHMIRS
RAMONA	S105659318		IN A CANYON OFF BLACK CANYON RD		CHMIRS
RAMONA	8874272	BELL TACO	BELL TACO		ERNS
RAMONA	99614885	BLACK CANYON ROAD	BLACK CANYON ROAD		ERNS
RAMONA	S105025660	ALTON WATSON	15405 CORNET		Cortese
RAMONA	S103617969	RAMONA SAN VICENTEWATER REUSE	END OF CREELMAN LANE		CA WDS
RAMONA	2002593654	27236 GOLDEN EAGLE FARM	27236 GOLDEN EAGLE FARM	0	ERNS
RAMONA	92257359	GREEN VALLEY TRUCK TRAIL HIGHLAND RD	GREEN VALLEY TRUCK TRAIL HIGHLAND RD		ERNS
RAMONA	S106393938		MAIN ST AT THE HWY 67 / HWY 78 INTERSECTION - AR		CHMIRS
RAMONA	S103619362	805 PROPERTIES	.75 MI N OF HIGHLAND VALLEY RD	00000	HAZNET
RAMONA	91466661	3.5 MILES N. OF GOOSE VALLEY STATION BL	3.5 MILES N. OF GOOSE VALLEY STATION BL		ERNS
RAMONA	91216756	3.5 MILES N. OF GOOSE VALLEY STATION BLACK CANYON ROAD	3.5 MILES N. OF GOOSE VALLEY STATION BLACK CANYON ROAD		ERNS
RAMONA	8712228	RAMONA HIGH SCHOOL	RAMONA HIGH SCHOOL		ERNS
RAMONA	S103947646	1X SAN DIEGO COUNTY/DHS	RAMONA HIGH SCHOOL	00000	HAZNET
RAMONA	S105255726	SAN VICENTE TREATMENT PLANT	SAN VICENTE RD		CA WDS
RAMONA	S105643605		WATER TREATMENT PLANT 2740 BLACK CANYON RD		CHMIRS
RANCHO BERNARDO	S103949811	AMERICAN DESIGN	CORNER OF MONTA BATALLA / PASADERO	00000	HAZNET
RANCHO SANTA FE	S105255769	RANCHO SANTA FE SAN DIST PLANT	CALZADA DEL BASQUE		CA WDS
RANCHO SANTA FE	S107451730		EL CAMINO REAL AT LA ORILLA		CHMIRS
RANCHO SANTA FE	S105672538		CHURCHILL DOWNS AT RANCHO VALENCIA		CHMIRS
RANCHO SANTA FE	S103966563	GRANITE CONSTRUCTION CO	COR DEL DIOS HWY / CALLE AMBIENTE	00000	HAZNET
RANCHO SANTA FE	S105672306		DEL DIOS HWY AT CALLE AMBIENTE		CHMIRS
RANCHO SANTA FE	2001556242	DEL DIOS HIGHWAY	DEL DIOS HIGHWAY	0	ERNS
RANCHO SANTA FE	S104567288	WESTCOAST GENERAL	HILLSIDE AREA OFF DIRT RD OFF ARTESIA	00000	HAZNET
RANCHO SANTA FE	S105673281		LOGO LINDO AT CAMINO DEL MORTE		CHMIRS
RANCHO SANTA FE	S106065731	WILLIAM P. CULVER & CO.	RANCHO RECANTO	0	LUST, San Diego Co. HMMMD, SAN DIEGO CO. SAM
RANCHO SANTA FE	S105884244		1800 SAN DIEGITO RD.		CHMIRS
RANCHO SANTA FE	S100727353	FAIRBANKS RANCH COUNTRY CLUB	15150 SAN DIGUETO	00000	HAZNET
RANCHO SANTA FE	S104568418	RANCHO VALENCIA RESORT	5921 VALENCIA CIRCLE	00000	HAZNET
RANCHO SANTA FE	S105883919		VIA DORA AT LA CATRINA		CHMIRS
RANCHO SANTA FE	S104572949	WILLIAM P CULVER & CO	17391 VIA RICANTO	00000	HAZNET
RESIDENCE	S105631527		881 INGLEWOOD COURT VISTA		CHMIRS
ROSEVILLE	92110074		I-80		HMIRS
RURAL	87464094	MACOUBA ST./E. OF:LA CUENTA ST.(RURAL)	MACOUBA ST./E. OF:LA CUENTA ST.(RURAL)		ERNS
SA DIEGO	2000668927	ILVER STRAN STATEBEACH SAN DIEGO BAY	ILVER STRAN STATEBEACH SAN DIEGO BAY		ERNS
SA DIEGO	2000531984	OFF OF SILVER STRAN STATE	OFF OF SILVER STRAN STATE	0	ERNS
SAN CARLOS	2002630859	SOUTHERN BAHA	SOUTHERN BAHA	0	ERNS

SAN DIEGO COUNTY, CA - ORPHAN SUMMARY

City	EDR ID	Site Name	Site Address	Zip	Database(s)
SAN CLEMENTE	90157914	CETS 33000 PICO AVE	CETS 33000 PICO AVE		ERNS
SAN CLEMENTE	2001568560	14300 MESA RD	14300 MESA RD	0	ERNS
SAN CLEMENTE	96517267	SAN ONOFRE NUCLEAR GENERATING STATION BASALONE RD	SAN ONOFRE NUCLEAR GENERATING STATION BASALONE RD		ERNS
SAN CLEMENTE	91233385	SAN ONOFRE NUCLEAR PWR BASOLONE RD	SAN ONOFRE NUCLEAR PWR BASOLONE RD		ERNS
SAN CLEMENTE	91206760	SAN ONOFRE NUCLEAR GEN. STATION	SAN ONOFRE NUCLEAR GEN. STATION		ERNS
SAN DEIGO	94374616	HARBOR ISLAND SUNROAD MARINA BERTH L-5	HARBOR ISLAND SUNROAD MARINA BERTH L-5		ERNS
SAN DEIGO	93301758	INTERSECTION OF CAREFREE AND PLAZA CUERNAVACA	INTERSECTION OF CAREFREE AND PLAZA CUERNAVACA		ERNS
SAN DEIGO	92253675	NORTH ISLAND RUNWAY 36	NORTH ISLAND RUNWAY 36		ERNS
SAN DEIGO	96501477	PEIR 11	PEIR 11		ERNS
SAN DEIGO	96517378	SAN DIEGO BAY	SAN DIEGO BAY		ERNS
SAN DIEDGO	S105649050		HARBOR ISLAND WEST MARINA		CHMIRS
SAN DIEGO	S106390530		"USS TARAWA (LHA-1), BERTH 25, PIER 2, US NAVAL ST		CHMIRS
SAN DIEGO	S105632231		"USS GARY" AT THE 32ND STREET NAVAL STATION		CHMIRS
SAN DIEGO	876123	HWY #15 ON THE OVERPASS OF FRWY 305 HEADING NORTH	HWY #15 ON THE OVERPASS OF FRWY 305 HEADING NORTH		ERNS
SAN DIEGO	2006808694	H & M LANDING	H & M LANDING		ERNS
SAN DIEGO	8714361	I-63 & W WASHINGTON	I-63 & W WASHINGTON		ERNS
SAN DIEGO	S106395071		(ACROSS FROM) 3436 FAIRWAY ST, BETWEEN TROPHY AND		CHMIRS
SAN DIEGO	87463702	(RP)BOB AENYANWU	(RP)BOB AENYANWU		ERNS
SAN DIEGO	8721950	(RP)DEPOSITION TECHNOLOGIES	(RP)DEPOSITION TECHNOLOGIES		ERNS
SAN DIEGO	8713524	(RP)NATIONWIDE PEST CONTROL	(RP)NATIONWIDE PEST CONTROL		ERNS
SAN DIEGO	8714352	(RP)TELEDYNE AERO(JOHN RYAN)	(RP)TELEDYNE AERO(JOHN RYAN)		ERNS
SAN DIEGO	8713615	(RP)TELEDYNE-RYAN AERONAUTICAL	(RP)TELEDYNE-RYAN AERONAUTICAL		ERNS
SAN DIEGO	2003129399		92122 (TOSCANA)		HMIRS
SAN DIEGO	90030082		I -8 & I 5 INTERCHANGE		HMIRS
SAN DIEGO	S105655629		H / M LANDING, 2803 EMERSON ST, SHELTER ISLAND		CHMIRS
SAN DIEGO	96475421	01/24/1996	01/24/1996		ERNS
SAN DIEGO	96475131	01/24/1996	01/24/1996		ERNS
SAN DIEGO	96487117	04/10/1996	04/10/1996		ERNS
SAN DIEGO	96486770	04/10/1996	04/10/1996		ERNS
SAN DIEGO	96487005	04/10/1996	04/10/1996		ERNS
SAN DIEGO	96486515	04/10/1996	04/10/1996		ERNS
SAN DIEGO	96486598	04/10/1996	04/10/1996		ERNS
SAN DIEGO	96486876	04/10/1996	04/10/1996		ERNS
SAN DIEGO	96486816	04/10/1996	04/10/1996		ERNS
SAN DIEGO	96493095	05/28/1996	05/28/1996		ERNS
SAN DIEGO	96493092	05/28/1996	05/28/1996		ERNS
SAN DIEGO	96492985	05/28/1996	05/28/1996		ERNS
SAN DIEGO	88464686	NR 10575 ROSELLE ST 100FT N OF BLVD	NR 10575 ROSELLE ST 100FT N OF BLVD		ERNS
SAN DIEGO	90172816	10TH AVE. TERMINAL BERTH 6	10TH AVE. TERMINAL BERTH 6		ERNS
SAN DIEGO	8860400	10TH AVE MARINE TERMINAL,BERTH 10-7 FOOT OF CROSBY STREET	10TH AVE MARINE TERMINAL,BERTH 10-7 FOOT OF CROSBY STREET		ERNS
SAN DIEGO	2004715926	10TH AVENUE MARINE TERMINAL	10TH AVENUE MARINE TERMINAL		ERNS
SAN DIEGO	2003702591	10TH AVE TERMINAL	10TH AVE TERMINAL		ERNS
SAN DIEGO	S105660734		10TH AVE MARINE TERMINAL - WAREHOUSE C		CHMIRS

SAN DIEGO COUNTY, CA - ORPHAN SUMMARY

City	EDR ID	Site Name	Site Address	Zip	Database(s)
SAN DIEGO	S105652351		10TH AVENUE TERMINAL, BERTH 10-4		CHMIRS
SAN DIEGO	S105644043		10TH AVE MARINE TERMINAL BERTH 10-3		CHMIRS
SAN DIEGO	2006807207	10TH AVE MARINE TERMINAL	10TH AVE MARINE TERMINAL		ERNS
SAN DIEGO	2003641552	10TH AVE	10TH AVE		ERNS
SAN DIEGO	S108403682		10TH STREET AT 8TH AVE		CHMIRS
SAN DIEGO	2004728043	10TH AVE TERMINAL	10TH AVE TERMINAL		ERNS
SAN DIEGO	98433562	10TH AVENUE TERMINAL	10TH AVENUE TERMINAL		ERNS
SAN DIEGO	S107448314		10TH AVE TERMINAL	907	CHMIRS
SAN DIEGO	2000532432	10TH AVE TERMINAL BERTH 101	10TH AVE TERMINAL BERTH 101	0	ERNS
SAN DIEGO	91223746	10TH AVE MARINE TERMINAL	10TH AVE MARINE TERMINAL	-	ERNS
SAN DIEGO	S105884631		11TH AVE AT SR NB ON RAMP		CHMIRS
SAN DIEGO	S105637924		14TH BUOY IN SAN DIEGO HARBOR		CHMIRS
SAN DIEGO	S105637182		14TH AND L		CHMIRS
SAN DIEGO	S106065782	SAN DIEGO GAS & ELECTRIC	14TH ST		San Diego Co. HMM
SAN DIEGO	S105663271		SB 15 1/2 MILE NORTH OF FRIARS RD		CHMIRS
SAN DIEGO	S105665441		NB 15 JUST SOUTH OF 163		CHMIRS
SAN DIEGO	S107453521		SB 15 SOUTH CARROLL CANYON RD		CHMIRS
SAN DIEGO	S105662545		S/B 163 NORTH OF BALBOA AVE		CHMIRS
SAN DIEGO	S105642880		HWY 163 S/LAUREL STREET BRIDGE		CHMIRS
SAN DIEGO	S106396908		NB 163 AT BALBOA AVE, ON THE RIGHT SHOULDER		CHMIRS
SAN DIEGO	S105636533		16TH AND NEWTON STREETS		CHMIRS
SAN DIEGO	S106399679		S. 16TH ST. AT NEWTON AVE,		CHMIRS
SAN DIEGO	S107449059		19TH AND B ST.		CHMIRS
SAN DIEGO	S107449174		20TH AT B ST		CHMIRS
SAN DIEGO	S108406360		MP 237.4 SAN DIEGO NORTHERN RAILWAY		CHMIRS
SAN DIEGO	S105668088		24TH STREET PIER - BERTH 24-10		CHMIRS
SAN DIEGO	S105677813		24TH STREET TERMINAL		CHMIRS
SAN DIEGO	S105630447		24TH ST LUMBER DOCK		CHMIRS
SAN DIEGO	93328728	24TH ST LUMBER DOCK SAN DIEGO HARBOR	24TH ST LUMBER DOCK SAN DIEGO HARBOR		ERNS
SAN DIEGO	2004712918	24TH ST. MARINE TERMINAL	24TH ST. MARINE TERMINAL		ERNS
SAN DIEGO	S107449396		24TH ST MARINE TERMINAL, BERTH #10		CHMIRS
SAN DIEGO	2001553080	24TH STREET TERMINAL	24TH STREET TERMINAL	0	ERNS
SAN DIEGO	S105662343		25TH STREET AND MARKET		CHMIRS
SAN DIEGO	S107452677		MP 263.3		CHMIRS
SAN DIEGO	S105675971		MP 264.1 (APPROX 3 MI N OF SAN DIEGO)		CHMIRS
SAN DIEGO	S105660449		MP 264.1,		CHMIRS
SAN DIEGO	S107452678		MP 264.2, AT THE OLD TOWN TRAIN STATION PLATFORM		CHMIRS
SAN DIEGO	S106397593		2790 OR 2780 HARBOR DRIVE		CHMIRS
SAN DIEGO	S106392928		32.39.87N, 117.07.54W, 280 YARDS WEST OF PIER 12,		CHMIRS
SAN DIEGO	99629032	28TH AND HARBOR DR NASSCO FLOATING DRY DOCK	28TH AND HARBOR DR NASSCO FLOATING DRY DOCK		ERNS
SAN DIEGO	98447243	28TH AND HARBOR DR BERTH 5	28TH AND HARBOR DR BERTH 5		ERNS
SAN DIEGO	98419963	28TH AND HARBOR DRIVE FLOATING DRY DOCK	28TH AND HARBOR DRIVE FLOATING DRY DOCK		ERNS
SAN DIEGO	S105677994		28TH AND HARBOR, BERTH 5		CHMIRS
SAN DIEGO	S105669899		28TH ST. NAVAL STATION, QWAYWALL 5 SOUTH		CHMIRS
SAN DIEGO	S105637369		28TH AND HARBOR DR		CHMIRS
SAN DIEGO	94359540	28TH AND HARBOR ST BERTH 2	28TH AND HARBOR ST BERTH 2		ERNS

SAN DIEGO COUNTY, CA - ORPHAN SUMMARY

City	EDR ID	Site Name	Site Address	Zip	Database(s)
SAN DIEGO	97413428	28TH ST BERTH #5 SAN DIEGO, CA	28TH ST BERTH #5 SAN DIEGO, CA		ERNS
SAN DIEGO	96473879	28TH AND HARBOR DR	28TH AND HARBOR DR		ERNS
SAN DIEGO	99640405	28TH AND HARBOR	28TH AND HARBOR		ERNS
SAN DIEGO	98434250	28TH AND HARBOR DR	28TH AND HARBOR DR		ERNS
SAN DIEGO	98423733	28TH ST AND HARBOR	28TH ST AND HARBOR		ERNS
SAN DIEGO	2003655716	28TH AND HARBOR DRIVE	28TH AND HARBOR DRIVE		ERNS
SAN DIEGO	2001553370	28TH AND HARBOR	28TH AND HARBOR	0	ERNS
SAN DIEGO	2001552959	28TH AND HARBOR BLVD	28TH AND HARBOR BLVD	0	ERNS
SAN DIEGO	2001552472	28TH AND HARBOR	28TH AND HARBOR	0	ERNS
SAN DIEGO	2001552392	28TH AND HARBOR	28TH AND HARBOR	0	ERNS
SAN DIEGO	S105645324		30TH / PALM ST. (IN THE CANYON)		CHMIRS
SAN DIEGO	2006818577	30TH ST AND N HARBOR DR.	30TH ST AND N HARBOR DR.		ERNS
SAN DIEGO	S105661047		N 32, 39' 15 / W 117, 8' 45		CHMIRS
SAN DIEGO	S106400001		32ND ST NAVAL BASE, PIER 2		CHMIRS
SAN DIEGO	99612475	32ND ST PIER 13	32ND ST PIER 13		ERNS
SAN DIEGO	S106398751		32ND STREET NAVAL STATION, PIER 8, BERTH 6		CHMIRS
SAN DIEGO	2004713860	32ND ST. NAVAL BASE	32ND ST. NAVAL BASE		ERNS
SAN DIEGO	2004716715	32ND STREET	32ND STREET		ERNS
SAN DIEGO	S106389912		32ND ST NAVAL STATION PIER 11 VESSEL " USS FORT FI		CHMIRS
SAN DIEGO	S105883786		32ND STREET PIER, PIER 13		CHMIRS
SAN DIEGO	S105884171		32ND ST USN SAN DIEGO PIER 6		CHMIRS
SAN DIEGO	S105884164		32ND STREET ON THE SOUTH SIDE OF PIER 6.		CHMIRS
SAN DIEGO	S105884891		32ND STREET NAVAL STATION, PIER 5		CHMIRS
SAN DIEGO	S105884740		32ND ST PIER 13		CHMIRS
SAN DIEGO	S105886806		32ND ST NAVAL BASE, PIER 11		CHMIRS
SAN DIEGO	S105886674		32ND STREET, PIER 13		CHMIRS
SAN DIEGO	S105886083		32ND STREET NAVAL STATION PIER 7		CHMIRS
SAN DIEGO	S105887538		32ND ST. NAVAL BASE, PIER 8		CHMIRS
SAN DIEGO	S105887382		32ND STREET PIER 12 BERTH 1		CHMIRS
SAN DIEGO	S105886969		32ND ST NAVAL BASE, PIER 3		CHMIRS
SAN DIEGO	S105667539		32ND ST NAVAL STATION PIER 14		CHMIRS
SAN DIEGO	S105667356		32ND ST NAVAL STATION, PIER 11		CHMIRS
SAN DIEGO	S105666824		32ND ST. BETWEEN PIERS 3 / 5		CHMIRS
SAN DIEGO	S105676390		32ND ST. NAVAL BASE, PIER 4		CHMIRS
SAN DIEGO	S105677625		32ND ST. NAVAL STATION AT PIER 11		CHMIRS
SAN DIEGO	S105674919		32ND STREET NAVAL BASE, PIER 2		CHMIRS
SAN DIEGO	S105673226		32ND ST NAVAL BASE PIER 6		CHMIRS
SAN DIEGO	S105672556		32ND STREET NAVAL STATION PIER 11		CHMIRS
SAN DIEGO	S105672037		32ND STREET NAVAL BASE, PIER 5.		CHMIRS
SAN DIEGO	2004725724	32ND STREET NAVAL STATION	32ND STREET NAVAL STATION		ERNS
SAN DIEGO	S105649321		32ND ST NAV STA, PIER 4		CHMIRS
SAN DIEGO	S105649100		32ND SAN DIEGO HARBOR		CHMIRS
SAN DIEGO	S105671455		32ND ST, NAVAL STATION, PIER 7		CHMIRS
SAN DIEGO	S105671079		32ND NAVAL BASE STATION. PIER #3		CHMIRS
SAN DIEGO	S105670724		32ND STREET, NAVAL STATION, PIER 7, BERTH 2		CHMIRS
SAN DIEGO	S105670669		32ND ST. PIER 7		CHMIRS
SAN DIEGO	S105670119		32ND ST., PIER 7		CHMIRS

SAN DIEGO COUNTY, CA - ORPHAN SUMMARY

City	EDR ID	Site Name	Site Address	Zip	Database(s)
SAN DIEGO	S105670043		32ND STREET NAVAL BASE BETWEEN PIER 10 AN 13		CHMIRS
SAN DIEGO	S105663883		32ND ST NAVAL STATION, BERTH 1, PIER 12		CHMIRS
SAN DIEGO	S105663710		32ND ST NAVAL STATION, PIER 13 SOUTH, TANK #3		CHMIRS
SAN DIEGO	S105665207		32ND STREET NAVAL BASE/QUAYWALL 8 SOUTH		CHMIRS
SAN DIEGO	S105665205		32ND STREET NAVAL BASE, NEAR PIER 2		CHMIRS
SAN DIEGO	S105651266		32ND STREET NAVAL STATION, PIER 9		CHMIRS
SAN DIEGO	S105648534		32ND ST PIER		CHMIRS
SAN DIEGO	S105647996		32ND ST NAVSTA		CHMIRS
SAN DIEGO	S105644297		32ND ST NAVAL BASE, PIER 7		CHMIRS
SAN DIEGO	S105643371		32ND STREET NAVAL STATION QUAY WALL SOUTH 1		CHMIRS
SAN DIEGO	S105658004		32ND STREET PIER - PIER 6-NORTH SIDE		CHMIRS
SAN DIEGO	S105656082		32ND ST NS, PIER 1		CHMIRS
SAN DIEGO	S105654628		32ND ST NAVAL STATION, PIER 9		CHMIRS
SAN DIEGO	S105640390		32ND ST NAVAL STATION, PIER 12		CHMIRS
SAN DIEGO	S105639545		32ND STREET NAVAL STATION OIL RECOVERY COMPOUND		CHMIRS
SAN DIEGO	S105630192		32ND ST NAS , PIER #12		CHMIRS
SAN DIEGO	S105629903		32ND ST NAVAL STATION PIER#7		CHMIRS
SAN DIEGO	S105638488		32ND STREET NAVAL STATION, PIER 7		CHMIRS
SAN DIEGO	96505595	32ND STREET NAVY BASE PIER 4	32ND STREET NAVY BASE PIER 4		ERNS
SAN DIEGO	94395341	32ND STREET PIER NO.6	32ND STREET PIER NO.6		ERNS
SAN DIEGO	2006806631	32ND STREET NAVAL STATION	32ND STREET NAVAL STATION		ERNS
SAN DIEGO	2006806337	32ND STREET	32ND STREET		ERNS
SAN DIEGO	2006795118	32ND STREET NAVAL STATION	32ND STREET NAVAL STATION		ERNS
SAN DIEGO	2006789437	32ND STREET NAVAL STATION	32ND STREET NAVAL STATION		ERNS
SAN DIEGO	2006788983	32ND ST.	32ND ST.		ERNS
SAN DIEGO	2006787728	32ND STREET	32ND STREET		ERNS
SAN DIEGO	2006818301	32ND STREET	32ND STREET		ERNS
SAN DIEGO	2006822101	32ND STREET NAVAL STATION	32ND STREET NAVAL STATION		ERNS
SAN DIEGO	2006821867	32ND STREET	32ND STREET		ERNS
SAN DIEGO	2006815551	32ND ST. NAVAL STATION	32ND ST. NAVAL STATION		ERNS
SAN DIEGO	2006821057	32ND STREET NAVAL BASE	32ND STREET NAVAL BASE		ERNS
SAN DIEGO	2006808084	32ND ST.	32ND ST.		ERNS
SAN DIEGO	2006807680	32ND ST.	32ND ST.		ERNS
SAN DIEGO	2006808490	32ND ST.	32ND ST.		ERNS
SAN DIEGO	2006812706	32ND ST NAVAL STATION	32ND ST NAVAL STATION		ERNS
SAN DIEGO	2004721305	32ND ST	32ND ST		ERNS
SAN DIEGO	2003644636	32ND ST PIER 3 SOUTH SIDE	32ND ST PIER 3 SOUTH SIDE		ERNS
SAN DIEGO	S106400652		32ND ST. PIER 3, SOUTH SIDE		CHMIRS
SAN DIEGO	93343671	32ND ST PIER 7	32ND ST PIER 7		ERNS
SAN DIEGO	96482032	32ND ST PIER	32ND ST PIER		ERNS
SAN DIEGO	S108405319		32ND ST. PIER 6		CHMIRS
SAN DIEGO	S108401170		32ND ST. PIER 5		CHMIRS
SAN DIEGO	2005613442	32ND ST.	32ND ST.		ERNS
SAN DIEGO	2005625745	32ND ST. NAVAL STATION	32ND ST. NAVAL STATION		ERNS
SAN DIEGO	2005624644	32ND STREET	32ND STREET		ERNS
SAN DIEGO	2005619429	32ND ST	32ND ST		ERNS
SAN DIEGO	2005630613	32ND ST NAVAL STATION	32ND ST NAVAL STATION		ERNS

SAN DIEGO COUNTY, CA - ORPHAN SUMMARY

City	EDR ID	Site Name	Site Address	Zip	Database(s)
SAN DIEGO	2005611363	32ND STREET NAVAL STATION	32ND STREET NAVAL STATION		ERNS
SAN DIEGO	2005608353	32ND ST	32ND ST		ERNS
SAN DIEGO	S106395553		32ND STREET NAVAL STATION QUAY WALL 7 BETWEEN PIER		CHMIRS
SAN DIEGO	S106397176		32ND NAVAL STATION PIER 6		CHMIRS
SAN DIEGO	2004732118	32ND ST NAVAL STATION	32ND ST NAVAL STATION		ERNS
SAN DIEGO	92288380	32ND STREET MOLE PIER	32ND STREET MOLE PIER		ERNS
SAN DIEGO	92276710	32ND ST PIER 8	32ND ST PIER 8		ERNS
SAN DIEGO	S106396744		32ND STREET NAVAL STATION, UNDERNEATH PIER 10		CHMIRS
SAN DIEGO	S108406209		32ND ST. PIER 6, BERTH 2		CHMIRS
SAN DIEGO	S108404952		32ND ST. NAVAL STATION, NEXT TO PIER 6		CHMIRS
SAN DIEGO	S108404158		32ND ST.		CHMIRS
SAN DIEGO	S108403494		32ND ST NAVAL BASE, PIER 6, BERTH 2		CHMIRS
SAN DIEGO	S108404871		32ND ST. NAVAL STATION, PIER 8 BERTH 5 ON THE NORT		CHMIRS
SAN DIEGO	S107449741		32ND STREET PIER 13		CHMIRS
SAN DIEGO	S107449740		32ND STREET NAVAL STATION, PIER 6		CHMIRS
SAN DIEGO	S107449737		32ND STREET NAVAL BASE, BETWEEN PIER 5 AND 6		CHMIRS
SAN DIEGO	S107449736		32ND STREET NAVAL BASE PIER 6 BERTH 1		CHMIRS
SAN DIEGO	S107449734		32ND ST. NAVAL STATION, PIER 3		CHMIRS
SAN DIEGO	S107449732		32ND ST. NAS		CHMIRS
SAN DIEGO	S107449731		32ND ST PIER 6 / 7		CHMIRS
SAN DIEGO	S107449729		32ND ST BETWEEN PIER 5 AND 6		CHMIRS
SAN DIEGO	S106392351		32ND NAVAL YARD, CHOLLAS CREEK AREA. SOUTH SIDE O		CHMIRS
SAN DIEGO	9999051282		32ND ST NAVAL BASE		HMIRS
SAN DIEGO	9900005231		32ND ST NAVAL BASE		HMIRS
SAN DIEGO	93302221	32ND ST. NAVSTA SAN DIEGO	32ND ST. NAVSTA SAN DIEGO		ERNS
SAN DIEGO	97411402	32ND ST PIER 8	32ND ST PIER 8		ERNS
SAN DIEGO	2003655690	32ND ST.	32ND ST.		ERNS
SAN DIEGO	S105669443		32ND NAVAL STATION, PIER #1, SAN DIEGO HARBOR	UNK	CHMIRS
SAN DIEGO	S105666279		32ND STREET, NAVAL BASE PIER 13	UNK	CHMIRS
SAN DIEGO	2002616127	32ND ST	32ND ST	0	ERNS
SAN DIEGO	2002609881	32ND ST PIER 13	32ND ST PIER 13	0	ERNS
SAN DIEGO	2002607545	32ND ST USN SAN DIEGO	32ND ST USN SAN DIEGO	0	ERNS
SAN DIEGO	2000521632	32ND STREET	32ND STREET	0	ERNS
SAN DIEGO	2002596908	32ND ST	32ND ST	0	ERNS
SAN DIEGO	S105882765		32RD ST. NAVAL STATION, PIER 6		CHMIRS
SAN DIEGO	2000548836	32ST PIER, PIER 4 BERTH 2	32ST PIER, PIER 4 BERTH 2	0	ERNS
SAN DIEGO	97414895	33ND ST. PIER: UNKNOWN	33ND ST. PIER: UNKNOWN		ERNS
SAN DIEGO	2003633481	701 C 33RD ST	701 C 33RD ST		ERNS
SAN DIEGO	S105670106		35TH STREET AND ORANGE AVE		CHMIRS
SAN DIEGO	1005440860	38TH AND QUINCE STREET	38TH AND QUINCE STREET		CERCLIS, FINDS
SAN DIEGO	S105885462		41ST ST. AND EL CAJON BLVD.		CHMIRS
SAN DIEGO	S105678003		41ST AT ORANGE		CHMIRS
SAN DIEGO	S108401287		43RD ST AT THORN		CHMIRS
SAN DIEGO	S105155665	MURPHY-SHEPARD CANYON LANDFILL	TB 46-A6		SWF/LF
SAN DIEGO	S105882231		47TH ST. AT FEDERAL BLVD		CHMIRS
SAN DIEGO	S105651721		47TH AT OCEANVIEW BLVD.		CHMIRS
SAN DIEGO	S107450252		47TH AND THORN ST		CHMIRS

SAN DIEGO COUNTY, CA - ORPHAN SUMMARY

City	EDR ID	Site Name	Site Address	Zip	Database(s)
SAN DIEGO	S106394513		4818 / 4836 33RD ST. IN THE ALLEY WAY. 50 GALS O		CHMIRS
SAN DIEGO	S106398664		NB 5 ON THE LOCASTA OFFRAMP.		CHMIRS
SAN DIEGO	S105887201		NB 5 @ MANCHESTER AT THE TOP OF THE OFF RAMP		CHMIRS
SAN DIEGO	S105667658		HWY 5 SB @ HWY 805 INTERSECTION		CHMIRS
SAN DIEGO	S105653144		NB 5 AT HAWTHORNE		CHMIRS
SAN DIEGO	2005030298		I 5		HMIRS
SAN DIEGO	S107452847		NB 5 AT SAN ONOFRE		CHMIRS
SAN DIEGO	S105649899		51ST STREET AT HILLTOP DRIVE		CHMIRS
SAN DIEGO	S105155664	MURRAY RIDGE BURNSITE	TB 53-D4 ADJ MURRAY RIDGE PK		SWF/LF
SAN DIEGO	S105676126		WB 54 UNDER THE 805 FWY		CHMIRS
SAN DIEGO	90172876	54TH AND EL CAJON BLVD.	54TH AND EL CAJON BLVD.		ERNS
SAN DIEGO	S105642987		54TH ST AND LAUREL ST		CHMIRS
SAN DIEGO	S105155656	FAIRMOUNT BURNSITE	TB 60-C6 FAIRMONT/FEDERAL		SWF/LF
SAN DIEGO	S105882845		63RD ST AT EL CAJON BLVD		CHMIRS
SAN DIEGO	S105672544		63RD AVE AND IMPERIAL		CHMIRS
SAN DIEGO	S105677993		65TH AT BROADWAY (IN THE CANYON)		CHMIRS
SAN DIEGO	S105673832		65TH ST AND SULLIVAN AVE		CHMIRS
SAN DIEGO	S105657445		68TH STREET AT UNIVERSITY		CHMIRS
SAN DIEGO	S105657458		69TH ST AT UNIVERSITY AV		CHMIRS
SAN DIEGO	S105155672	SAN YSIDRO BURNSITE	TB 72-B6 OTAY MESA RD		SWF/LF
SAN DIEGO	2006793247	3205 HWY 75	3205 HWY 75		ERNS
SAN DIEGO	2006821130	3205 HWY 75	3205 HWY 75		ERNS
SAN DIEGO	S108405280		3205 HWY 75		CHMIRS
SAN DIEGO	2005624458	3205 HWY 75	3205 HWY 75		ERNS
SAN DIEGO	2005618306	3205 HWY 75	3205 HWY 75		ERNS
SAN DIEGO	2004745690	3205 HWY 75	3205 HWY 75		ERNS
SAN DIEGO	2004741939	3205 HWY 75	3205 HWY 75		ERNS
SAN DIEGO	2004733195	3205 HWY 75	3205 HWY 75		ERNS
SAN DIEGO	S108404375		3205 HWY 75		CHMIRS
SAN DIEGO	S108406557		SR 75 NEAR MIDSPAN OF CORONADO BRIDGE		CHMIRS
SAN DIEGO	S107449702		3205 HWY. 75 SLIP C33		CHMIRS
SAN DIEGO	S107449701		3205 HWY 75 SLIP F07		CHMIRS
SAN DIEGO	2005709300	HWY 78	HWY 78		HMIRS
SAN DIEGO	2007417421	I 8 EB. 2 MILES WEST OF 8 SD	I 8 EB. 2 MILES WEST OF 8 SD		HMIRS
SAN DIEGO	S105887408		INTERSTATE 8 AT WARRING RD.		CHMIRS
SAN DIEGO	S105887407		INTERSTATE 8 AT WEARING RD.		CHMIRS
SAN DIEGO	S106397637		NB 805 AT THE 52		CHMIRS
SAN DIEGO	S105653048		HWY 805 AT HOME AVE.		CHMIRS
SAN DIEGO	S105652282		SB 805 AT MIRA MESA BLVD		CHMIRS
SAN DIEGO	S105654330		SB 805 AT MIRAMAR RD		CHMIRS
SAN DIEGO	S105648750		NB 805 @ NB I-5 INTERCHANGE		CHMIRS
SAN DIEGO	S105643013		SB 805 ON MIRAMAR OFF		CHMIRS
SAN DIEGO	2005624698	HWY 805 SOUTHBOUND	HWY 805 SOUTHBOUND		ERNS
SAN DIEGO	S107452798		N/B 805 NORTH OF NOBEL		CHMIRS
SAN DIEGO	92251469	NB 805 S OF BALBOA AVE	NB 805 S OF BALBOA AVE		ERNS
SAN DIEGO	S105653059		I 805, SOUTH AT BALBOA AVE		CHMIRS
SAN DIEGO	8874074	AT 8100 BLOCK OF SBI-5 AT GILMAN ST.	AT 8100 BLOCK OF SBI-5 AT GILMAN ST.		ERNS

SAN DIEGO COUNTY, CA - ORPHAN SUMMARY

City	EDR ID	Site Name	Site Address	Zip	Database(s)
SAN DIEGO	S105674014		8170 TO 8176 DODIE ST.		CHMIRS
SAN DIEGO	S105651670		886 / 888 AGATE STREET		CHMIRS
SAN DIEGO	S105155662	MTS-PORT DISTRICT SITE	8TH-12TH ALONG HARBOR DR		SWF/LF
SAN DIEGO	S105673961		HWY 905 AN INTERNATIONAL BOARDER		CHMIRS
SAN DIEGO	S105647965		EB 94 ON THE NB EUCLID OFF RAMP		CHMIRS
SAN DIEGO	S100734157	KUSI TV MCKINNON BROADCASTING	12197 ROUTE 94	00000	HAZNET
SAN DIEGO	S105673849		IN A SLIP BETWEEN PIER 2 AND PIER 3		CHMIRS
SAN DIEGO	S101311445	MURRAY CANYON DUMP	1 ML ABOVE MOUTH OF MURRAY CAN		WMUDS/SWAT
SAN DIEGO	S105653149		ACADEMY AND BERYL ST		CHMIRS
SAN DIEGO	S105643776		ACADEMY STREET AT LAW STREET		CHMIRS
SAN DIEGO	92293091	ACB1 NAVAL AMPHIBIOUS BASE	ACB1 NAVAL AMPHIBIOUS BASE		ERNS
SAN DIEGO	2005710783	9310 ACIVITY ROAD SUITE C	9310 ACIVITY ROAD SUITE C		HMIRS
SAN DIEGO	2005710543	9310 ACTIVITY RD. SUITE C	9310 ACTIVITY RD. SUITE C		HMIRS
SAN DIEGO	9999020730		9380 ACTIVITY RD.: STE. A-B-C		HMIRS
SAN DIEGO	9900001130		9380 ACTIVITY RD.: STE. A-B-C		HMIRS
SAN DIEGO	S105672370		ADAIR ST. AND EBERS ST.		CHMIRS
SAN DIEGO	877161	ADAMS AVE	ADAMS AVE		ERNS
SAN DIEGO	87463903	ADAMS AVE	ADAMS AVE		ERNS
SAN DIEGO	S105665853		ADJACENT TO PIER 6 AT THE NAVAL STATION		CHMIRS
SAN DIEGO	S106391096		ADMIRAL BAKER FIELD NAVY RECREATION SITE MISSION		CHMIRS
SAN DIEGO	S105677170		AERO DRIVE I-15 SB		CHMIRS
SAN DIEGO	S108405046		2375 AIR LANE RD		CHMIRS
SAN DIEGO	97412617	AIR STA MIRAMAR	AIR STA MIRAMAR		ERNS
SAN DIEGO	S105656032		AIRCRAFT CARRIER PIER, NORTH ISLAND		CHMIRS
SAN DIEGO	98439021	AIRCRAFT CARRIER PIER NORTH ISLAND USN	AIRCRAFT CARRIER PIER NORTH ISLAND USN		ERNS
SAN DIEGO	S105883553		ALBINO AND IMEZ		CHMIRS
SAN DIEGO	S107450395		54752 ALDELPHI PLACE		CHMIRS
SAN DIEGO	S105665298		5604 ALEMARLE		CHMIRS
SAN DIEGO	S105885795		ALEXANDRIA DR. AT HILL ST.		CHMIRS
SAN DIEGO	2005613268	5837 ALICE STREET	5837 ALICE STREET		ERNS
SAN DIEGO	S108403235		5837 ALICE ST.		CHMIRS
SAN DIEGO	S105651379		ALLEY OF 1959 HARRISON AVE		CHMIRS
SAN DIEGO	S105657444		ALMO DRIVE / UNIVERSITY AVE		CHMIRS
SAN DIEGO	S105670497		ALTA DENA AVE / FEDERAL BLVD		CHMIRS
SAN DIEGO	S105155682	MOTHER-A-LAND (SAN DIEGO SITE)	405 ALTA		SWF/LF
SAN DIEGO	S105674305		ALTADENA AVE AND MARILOU RD		CHMIRS
SAN DIEGO	S105654115		ALVARADO CT. AND ALVARADO RD IN A CANYON		CHMIRS
SAN DIEGO	S105633627		ALVARADO RD AND COLLEGE AVE		CHMIRS
SAN DIEGO	S105668745		AMERICA'S CUP HARBOR		CHMIRS
SAN DIEGO	S108405897		AMERICA'S CUP HARBOR		CHMIRS
SAN DIEGO	2000526971	AMERICA'S CUP CHANNEL	AMERICA'S CUP CHANNEL	0	ERNS
SAN DIEGO	S105655719		AMERICAS CUP HARBOR		CHMIRS
SAN DIEGO	2006794089	AMERICAS CUP HARBOR	AMERICAS CUP HARBOR		ERNS
SAN DIEGO	S108401290		AMERICAS CUP HARBOR		CHMIRS
SAN DIEGO	S108403639		AMERICAS CUP HARBOR		CHMIRS
SAN DIEGO	S106394476		AMERICAS CUP HARBOR, HIGH SEAS FUEL DOCK OFF SHEL		CHMIRS
SAN DIEGO	S105673786		AMPHIBIOUS PIER #14		CHMIRS

SAN DIEGO COUNTY, CA - ORPHAN SUMMARY

City	EDR ID	Site Name	Site Address	Zip	Database(s)
SAN DIEGO	S105661213		ANCHORAGE A2, COMMERCIAL BASIN		CHMIRS
SAN DIEGO	S105645705		ANCHORAGE A-8 SOUTHBAY SAN DIEGO		CHMIRS
SAN DIEGO	S105644888		ANCHORAGE AREA-MID BAY		CHMIRS
SAN DIEGO	96493564	ANCHORAGE A-8 SOUTH BAY	ANCHORAGE A-8 SOUTH BAY		ERNS
SAN DIEGO	2006788402	A8 ANCHORAGE	A8 ANCHORAGE		ERNS
SAN DIEGO	S106396367		ANCHORAGE 4 NORTH OF CORONADO BAY BRIDGE		CHMIRS
SAN DIEGO	2004742542	A-8 ANCHORAGE AREA	A-8 ANCHORAGE AREA		ERNS
SAN DIEGO	S108406188		A8 ANCHORAGE		CHMIRS
SAN DIEGO	S108400980		A-8 ANCHORAGE		CHMIRS
SAN DIEGO	S107451014		A-8 ANCHORAGE, LAT 32 DEGREES 39' 3" N LONG 11		CHMIRS
SAN DIEGO	2000541595	44 ANCORAGE C2	44 ANCORAGE C2	0	ERNS
SAN DIEGO	S106398636		H AND M LANDING		CHMIRS
SAN DIEGO	S105883592		1 ST. AND GRANADA AVE.		CHMIRS
SAN DIEGO	S105884149		8TH AND WASHINGTON ST.		CHMIRS
SAN DIEGO	S105675142		52 AND HANIMAN DR.		CHMIRS
SAN DIEGO	S105659860		922 AND 924 27TH STREET		CHMIRS
SAN DIEGO	S105656093		32.45.5N AND 117.14W		CHMIRS
SAN DIEGO	98467400	AND FIRE DEPT ON SCENE	AND FIRE DEPT ON SCENE		ERNS
SAN DIEGO	S107450780		7TH AND BROOKES AVE		CHMIRS
SAN DIEGO	91237751	6 AND DEBEACH STREET	6 AND DEBEACH STREET		ERNS
SAN DIEGO	91234001	1ST AND BROADWAY	1ST AND BROADWAY		ERNS
SAN DIEGO	91467306	6 AND DEBEACH STREET	6 AND DEBEACH STREET		ERNS
SAN DIEGO	2002622299	28 AND HARBOR DR	28 AND HARBOR DR	0	ERNS
SAN DIEGO	8855725	AN APARTMENT	AN APARTMENT		ERNS
SAN DIEGO	2000536123	APOLLO OIL CARDLOCK	APOLLO OIL CARDLOCK	0	ERNS
SAN DIEGO	S105883339		W. ARBOR AT HAWK ST.		CHMIRS
SAN DIEGO	S107451104		ARCO SERVICE STATION #9752 @ 3255 UNIVERSITY AVE.		CHMIRS
SAN DIEGO	S105664750		ARDATH LN. AT AZURE COAST DR.		CHMIRS
SAN DIEGO	S107449960		3775 ARENA BLVD		CHMIRS
SAN DIEGO	S100735606	KAMEEL'S AUTO BODY & PAINT	8645 ARIONS DRIVE	00000	HAZNET
SAN DIEGO	S105885356		978 ARM COST RD.		CHMIRS
SAN DIEGO	2002619812	978 ARM COST RD	978 ARM COST RD	0	ERNS
SAN DIEGO	S105653069		4625 MT ARMET DT		CHMIRS
SAN DIEGO	90175787	AROUND THE EXXON "MEDITERRANEAN" AT *	AROUND THE EXXON "MEDITERRANEAN" AT *		ERNS
SAN DIEGO	S105676527		ARROW DRIVE / I-15		CHMIRS
SAN DIEGO	S105689572	SANTA FE VALLEY WTP	ARTESIAN RD		CA WDS
SAN DIEGO	S107451115		ASHLAND AVE AT HILLGROVE DR.		CHMIRS
SAN DIEGO	96479260	ASSAULT CRAFT UNIT ONE PIER 8	ASSAULT CRAFT UNIT ONE PIER 8		ERNS
SAN DIEGO	98461649	ASW BASE 4297 PACIFIC COAST WAY	ASW BASE 4297 PACIFIC COAST WAY		ERNS
SAN DIEGO	S105655099		ASW BASE AT HARBOR DRIVE AT THE BOAT POOL.		CHMIRS
SAN DIEGO	96494187	ASW BASE	ASW BASE		ERNS
SAN DIEGO	S105666947		NB805 AT LAJOLLA		CHMIRS
SAN DIEGO	S107450024		3RD ST. AT MAPLE		CHMIRS
SAN DIEGO	S105649426		ATG PAC BOAT POOL, NAVAL AREA		CHMIRS
SAN DIEGO	2000672342	ATION 36TH ST	ATION 36TH ST		ERNS
SAN DIEGO	S106880014	ORIENTAL MEDICINE	1951 04TH AV		San Diego Co. HMMD
SAN DIEGO	8710337	10 AVE TERMINAL	10 AVE TERMINAL		ERNS

SAN DIEGO COUNTY, CA - ORPHAN SUMMARY

City	EDR ID	Site Name	Site Address	Zip	Database(s)
SAN DIEGO	S105885351		3RD AVE AT MAPLE ST.		CHMIRS
SAN DIEGO	8850273	10 AVE MARINE TERMINAL NEXT CAMEL SHIP YARD	10 AVE MARINE TERMINAL NEXT CAMEL SHIP YARD		ERNS
SAN DIEGO	2006793728	1762 6TH AVE	1762 6TH AVE		ERNS
SAN DIEGO	98466140	8TH AVE	8TH AVE		ERNS
SAN DIEGO	S108402838		5 TH AVE AT WASHINGTON		CHMIRS
SAN DIEGO	S107449065		1ST AVE AT PENNSYLVANIA		CHMIRS
SAN DIEGO	S103675414	THORNTON INVESTMENTS	8TH AVE AT HARBOR DR DRYDOCK 2	00000	HAZNET
SAN DIEGO	2001570512	1400 2ND AVE	1400 2ND AVE	0	ERNS
SAN DIEGO	2001561534	11 AVE	11 AVE	0	ERNS
SAN DIEGO	S105660263		AVENIDA LA RAINA AVE		CHMIRS
SAN DIEGO	S106400293		5TH AVENUE AT THE RAILROAD CROSSING		CHMIRS
SAN DIEGO	S108406501		6TH AVENUE / BROOKS		CHMIRS
SAN DIEGO	S105654252		17822 AVIENDO CORDILLERA		CHMIRS
SAN DIEGO	S105672855		BAHIA RESORT MARINA		CHMIRS
SAN DIEGO	2002597414	12011 BAJADA	12011 BAJADA	0	ERNS
SAN DIEGO	S105655125		BAJIA HOTEL MARINA		CHMIRS
SAN DIEGO	S105675550		BALBOA AVE. / CLARMONT DRIVE		CHMIRS
SAN DIEGO	92090110		2075 BALBOA AVE		HMIRS
SAN DIEGO	S105675225		BALLAST POINT NAVAL SUBMARINE BASE,		CHMIRS
SAN DIEGO	S105635419		BALLAST PT , MIDDLE PIER		CHMIRS
SAN DIEGO	2003635185	BALLAST POINT	BALLAST POINT		ERNS
SAN DIEGO	S100832811	USN-SUBASE/USCG MOORINGS	BALLAST POINT CT		CHMIRS, San Diego Co. HMMD
SAN DIEGO	91241853	BALLAST PT.	BALLAST PT.		ERNS
SAN DIEGO	2001564178	BALLAST POINT	BALLAST POINT	0	ERNS
SAN DIEGO	2002597354	BALLAST POINT	BALLAST POINT	0	ERNS
SAN DIEGO	2000537024	7976 BALTIC AVE.	7976 BALTIC AVE.	0	ERNS
SAN DIEGO	2000670913	BASE	BASE		ERNS
SAN DIEGO	S106399873		2556 BAY SIDE WALK		CHMIRS
SAN DIEGO	S105648384		SOUTH BAY BOAT YARD		CHMIRS
SAN DIEGO	S105644496		BAY CLUB MARINA AT THE MAIN GATE		CHMIRS
SAN DIEGO	S105639213		BAY CLUB MARINA SHELTER ISLAND		CHMIRS
SAN DIEGO	S105656458		BAY FRONT ST		CHMIRS
SAN DIEGO	96482021	SOUTH BAY BOAT YARD	SOUTH BAY BOAT YARD		ERNS
SAN DIEGO	S108404155		BAY CLUB MARINA		CHMIRS
SAN DIEGO	S106392395		BAY SIDE OF HARBOR ISLAND IN FRONT OF SUN ROAD RES		CHMIRS
SAN DIEGO	97412714	SOUTH BAY BOAT YARD SAN DIEGO HARBOR	SOUTH BAY BOAT YARD SAN DIEGO HARBOR		ERNS
SAN DIEGO	S105886006		SOUTH BAY, NASSCO SHIP BUILDING COMPANY		CHMIRS
SAN DIEGO	S105632253		1995 BAYFRONT		CHMIRS
SAN DIEGO	S105672650		W BEACH ST AT UNION ST		CHMIRS
SAN DIEGO	S105663887		3575 BEACH ST.		CHMIRS
SAN DIEGO	S106801445	SOUTH MISSION VALLEY TRUNK SEW	BEGINS TAYLOR ST ENDS I-15 / I		CA WDS
SAN DIEGO	S105674627		BEHIND 4117 GEORGIA ST.		CHMIRS
SAN DIEGO	S105651477		BEHIND 2569 HIDDEN VALLEY ROAD - IN THE CANYON		CHMIRS
SAN DIEGO	S105651206		BEHIND 2874 KORINK AVE, IN THE CAYNON.		CHMIRS
SAN DIEGO	S105675884		BEHIND, 2904 MARKET ST		CHMIRS
SAN DIEGO	S105886264		6401 BELLBLUFF ST.		CHMIRS

SAN DIEGO COUNTY, CA - ORPHAN SUMMARY

City	EDR ID	Site Name	Site Address	Zip	Database(s)
SAN DIEGO	A100302328	PUMP STATION #77A	1870 W. BERNARDO DR.		AST
SAN DIEGO	S105663893		BERNICE DR. AT CATALINA BLVD.		CHMIRS
SAN DIEGO	8851251	BERTH 1 10 AV TERMINAL / USNS DESTIEGUER	BERTH 1 10 AV TERMINAL / USNS DESTIEGUER		ERNS
SAN DIEGO	S106389176		BERTH # 2, NATIONAL FACILITY 28TH STREET AT HARBO		CHMIRS
SAN DIEGO	S106391690		BERTH 2, PIER 5, BLUE CRAB MARINA, COMMERCIAL BASI		CHMIRS
SAN DIEGO	S105671646		BERTH 10-5, 10TH AVENUE TERMINAL		CHMIRS
SAN DIEGO	S105664492		BERTH 2, PIER 4, 32ND ST NAVAL STATION		CHMIRS
SAN DIEGO	S105652199		BERTH #6, HARBOR / 28TH ST		CHMIRS
SAN DIEGO	S105644037		BERTH 4 NASCO SHIPYARD		CHMIRS
SAN DIEGO	S105643951		BERTH M NAVAL AIRSTATION NORTH ISLAND		CHMIRS
SAN DIEGO	S105642475		BERTH 2, ABOARD SHIP"USS ARTIC"		CHMIRS
SAN DIEGO	S105632065		BERTH #2 NASCO		CHMIRS
SAN DIEGO	94355425	BERTH 11 AND 12 NASSCO	BERTH 11 AND 12 NASSCO		ERNS
SAN DIEGO	2003655496	BERTH 4	BERTH 4		ERNS
SAN DIEGO	S107451222		BERTH 2 PIER 2/ NAVAL STATION		CHMIRS
SAN DIEGO	S107451210		BERTH 104		CHMIRS
SAN DIEGO	S106400792		BERTH 2, PIER 10		CHMIRS
SAN DIEGO	2000537917	BERTH 5	BERTH 5	0	ERNS
SAN DIEGO	2000525649	BERTH 24-10	BERTH 24-10	0	ERNS
SAN DIEGO	2001567358	BERTH 4	BERTH 4	0	ERNS
SAN DIEGO	8717144	BERTHED @ SHELTER ISLE.	BERTHED @ SHELTER ISLE.		ERNS
SAN DIEGO	8853634	3554 BETA STREET	3554 BETA STREET		ERNS
SAN DIEGO	90170126	BETWEEN PIER 6 & 7	BETWEEN PIER 6 & 7		ERNS
SAN DIEGO	90178793	BETWEEN E DOCK & J DOCK	BETWEEN E DOCK & J DOCK		ERNS
SAN DIEGO	S106398737		BETWEEN NAVAL STATION 5 / 6		CHMIRS
SAN DIEGO	S106393267		BETWEEN PIERS 6 AND 5, 6 AND 7, SAN DIEGO NAVAL BA		CHMIRS
SAN DIEGO	S105882228		BETWEEN PIER 7 AND 8		CHMIRS
SAN DIEGO	S105883708		BETWEEN PIER 6 / 7, SAN DIEGO NAVAL BASE		CHMIRS
SAN DIEGO	S105883437		BETWEEN NAVAL PIERS #3 AND 4		CHMIRS
SAN DIEGO	S105886279		BETWEEN PIER 7/ 8		CHMIRS
SAN DIEGO	S105887212		BETWEEN PIERS 7 AND 8, NAVSTA		CHMIRS
SAN DIEGO	S106391369		BETWEEN BUOYS 5 AND 6 OUT BOUND FROM SAN DIEGO BY		CHMIRS
SAN DIEGO	S105668765		BETWEEN NAVY PIERS 2 AND 3		CHMIRS
SAN DIEGO	S105668413		BETWEEN PIER 10 AND PIER 12		CHMIRS
SAN DIEGO	S105668175		BETWEEN PIER 1 AND PIER 2		CHMIRS
SAN DIEGO	S105677391		BETWEEN M / S PIERS		CHMIRS
SAN DIEGO	S105673005		BETWEEN PIER #5 AND #6		CHMIRS
SAN DIEGO	S105649327		BETWEEN AFW BASE AND SHELTER ISLAND MARINA.		CHMIRS
SAN DIEGO	S105671488		BETWEEN PIER 10 AND 11, NAVAL STATION SAN DIEGO		CHMIRS
SAN DIEGO	S105671102		BETWEEN PIER 8 / 9 IN SAN DIEGO BAY		CHMIRS
SAN DIEGO	S105670341		BETWEEN PIER #4 AND PIER #3		CHMIRS
SAN DIEGO	S105653501		BETWEEN PIER M AND PIER N		CHMIRS
SAN DIEGO	S105665481		BETWEEN PIER 11 / 12		CHMIRS
SAN DIEGO	S105665388		BETWEEN PIERS 13 / 14		CHMIRS
SAN DIEGO	S105661062		BETWEEN TANKS 60 / 61 - POINT LOMA FUEL FARM		CHMIRS
SAN DIEGO	S105660634		BETWEEN PIER 6 AND PIER 7		CHMIRS
SAN DIEGO	S105648454		BETWEEN PIER 180 AND BAIT BARGES		CHMIRS

SAN DIEGO COUNTY, CA - ORPHAN SUMMARY

City	EDR ID	Site Name	Site Address	Zip	Database(s)
SAN DIEGO	S105662839		BETWEEN PIERS 8 / 9 , SD NAVAL STA		CHMIRS
SAN DIEGO	S105661925		BETWEEN PIERS 1 / 2, (QWNP2)		CHMIRS
SAN DIEGO	S105645106		IN BETWEEN PIER 7 AND 8 NAVAL STATION		CHMIRS
SAN DIEGO	S105641723		BETWEEN PEIRS 3 / 4 AT THE NAVAL STATION		CHMIRS
SAN DIEGO	S105656253		BETWEEN BROADWAY AND B STREET PIERS.		CHMIRS
SAN DIEGO	94383996	BETWEEN PIER 8 & MOLE PIER NS SAN DEIGO	BETWEEN PIER 8 & MOLE PIER NS SAN DEIGO		ERNS
SAN DIEGO	2006784397	BETWEEN SCOTT AND HARBOR DRIVE	BETWEEN SCOTT AND HARBOR DRIVE		ERNS
SAN DIEGO	93352591	BETWEEN PIER 1 AND 8	BETWEEN PIER 1 AND 8		ERNS
SAN DIEGO	94364618	BETWEEN PIERS 6 AND 7	BETWEEN PIERS 6 AND 7		ERNS
SAN DIEGO	S108401076		BETWEEN PIERS 10 AND 11 AT THE NAVAL STATION 32ND		CHMIRS
SAN DIEGO	S106393658		BETWEEN MOLE PIER AND PIER 6, SAN DIEGO NAVAL STAT		CHMIRS
SAN DIEGO	93317294	BETWEEN PIERS 13 & 14 NAVSTA SAN DIEGO	BETWEEN PIERS 13 & 14 NAVSTA SAN DIEGO		ERNS
SAN DIEGO	S106394383		BETWEEN PIER #7 AND #8, 32ND ST. NAVAL STATION 8 N		CHMIRS
SAN DIEGO	S108402938		BETWEEN PIER 5 AND 6		CHMIRS
SAN DIEGO	S108401736		BETWEEN PIER 6 AND PIER 5		CHMIRS
SAN DIEGO	S107451258		BETWEEN PIERS 5 / 6 BERTHING 5 NAVAL STATION		CHMIRS
SAN DIEGO	S107451257		BETWEEN PIERS 12 AND 13, NAVAL STATION SAN DIEGO		CHMIRS
SAN DIEGO	S107451256		BETWEEN PIER 13 AND 14, NAVAL BASE SAN DIEGO		CHMIRS
SAN DIEGO	S106395205		BETWEEN PIERS 2 AND 3 AT THE SAN DIEGO NAVAL STATI		CHMIRS
SAN DIEGO	S106394942		BETWEEN MIKE AND SIERRA PIERS, NAVAL BASE, POINT L		CHMIRS
SAN DIEGO	2002632486	BETWEEN PIER 7 AND 8	BETWEEN PIER 7 AND 8	0	ERNS
SAN DIEGO	2000545880	BETWEEN PIERS 7 & 8	BETWEEN PIERS 7 & 8	0	ERNS
SAN DIEGO	2000541746	BETWEEN PIER 2 AND 3	BETWEEN PIER 2 AND 3	0	ERNS
SAN DIEGO	2000530210	BETWEEN PIERS 11 AND 12	BETWEEN PIERS 11 AND 12	0	ERNS
SAN DIEGO	2002597231	BETWEEN PIER 6 AND 7	BETWEEN PIER 6 AND 7	0	ERNS
SAN DIEGO	S105674886		BEYER BLVD. AT CORANADO		CHMIRS
SAN DIEGO	S106399327		8795 BIOLOGICAL GRADE		CHMIRS
SAN DIEGO	S106399940		BLACK MOUNTAIN RD.		CHMIRS
SAN DIEGO	S106800951	BLACK MTN RD TUNNEL REPAIR	BLACK MOUNTAIN RD		CA WDS
SAN DIEGO	S105643168		100 BLACK OF VAN NUYS STREET PACIFIC BEACH AREA		CHMIRS
SAN DIEGO	S106393686		7090 BLACK MTN RD. (RP RESIDES AT 7110 BLACK MTN		CHMIRS
SAN DIEGO	S106399826		10440 BLACK MTN. RD. / MIRMAR COLLEGE		CHMIRS
SAN DIEGO	2000548408	7090 BLACK MT RD	7090 BLACK MT RD	0	ERNS
SAN DIEGO	S104586936	MILCON PROJECT P-700 A	BLDG 3 NAS NORTH ISLAND		CA WDS
SAN DIEGO	S106102659	NAVAL AUX LANDING FIELD	BLDG 3 NAS NORTH ISLAND		CA WDS
SAN DIEGO	S106070011	MCRD	BLDG 13 /		San Diego Co. HMMD
SAN DIEGO	S105677858		BLDG 26, US NAVAL HOSPITAL. FARENHOLT		CHMIRS
SAN DIEGO	S105649788		BLDG 1454, NAS SAN DIEGO		CHMIRS
SAN DIEGO	S105631213		BLDG 3162 NAVAL STATION , 32ND ST.		CHMIRS
SAN DIEGO	96493514	BLDG 802 NAS NORTH ISLAND	BLDG 802 NAS NORTH ISLAND		ERNS
SAN DIEGO	91229856	BLDG 140 SYLVESTOR ROAD MIDDLE PIER	BLDG 140 SYLVESTOR ROAD MIDDLE PIER		ERNS
SAN DIEGO	91210452	BLDG 379	BLDG 379		ERNS
SAN DIEGO	2000548439	BLDG 566	BLDG 566	0	ERNS
SAN DIEGO	90166411	BLDGS 1471, 1475, 1483 UNIVERSITY AVE	BLDGS 1471, 1475, 1483 UNIVERSITY AVE		ERNS
SAN DIEGO	S105651619		6700 BLK NEPTUNE PLACE		CHMIRS
SAN DIEGO	S107449966		3800 BLK OF FRONT ST.		CHMIRS
SAN DIEGO	S105155659	KELLY STREET BURNSITE	6500 BLOCK KELLY ST		SWF/LF

SAN DIEGO COUNTY, CA - ORPHAN SUMMARY

City	EDR ID	Site Name	Site Address	Zip	Database(s)
SAN DIEGO	S105671628		10090 BLOCK OF RIO SAN DIEGO DRIVE		CHMIRS
SAN DIEGO	S105674409		6300 BLOCK OF ALVARADO CT.		CHMIRS
SAN DIEGO	S105664005		3900 BLOCK OF PRINGLE		CHMIRS
SAN DIEGO	S105653040		500 BLOCK OF HARBOR DRIVE		CHMIRS
SAN DIEGO	S105652213		300 BLOCK OF INGRAHAN ST		CHMIRS
SAN DIEGO	S105662034		3700 BLOCK RUFFIN ROAD		CHMIRS
SAN DIEGO	S105645260		6600 BLOCK OF MISSION GORGE ROAD		CHMIRS
SAN DIEGO	S105645158		6100 BLOCK OF RADIO DRIVE IN CANYON		CHMIRS
SAN DIEGO	S105655585		1100 BLOCK OF VAN NUYS STREET IN THE CANYON		CHMIRS
SAN DIEGO	S106395910		770 BLOCK OF 41ST STREET		CHMIRS
SAN DIEGO	S108402417		3300 BLOCK OF LOGAN AT GREGORY ST.		CHMIRS
SAN DIEGO	2003633685	31100 BLOCK NON-ROAD LN	31100 BLOCK NON-ROAD LN		ERNS
SAN DIEGO	2004731808	4900 BLOCK	4900 BLOCK		ERNS
SAN DIEGO	S106399607		400 BLOCK OF CATALINA BLVD		CHMIRS
SAN DIEGO	S108402317		7500 BLOCK AIRWAY RD.		CHMIRS
SAN DIEGO	S107450273		4900 BLOCK, IN THE ALLEY BETWEEN SANTA CRUZ AVE AN		CHMIRS
SAN DIEGO	S105677188		BLUE LAKE DRIVE / COWS MOUNTAIN BLVD.		CHMIRS
SAN DIEGO	S105656252		BOARDWAY PIER		CHMIRS
SAN DIEGO	S105649072		BOAT BASIN		CHMIRS
SAN DIEGO	S106400757		BOAT RAMP		CHMIRS
SAN DIEGO	8873173	5124 BODEN ST	5124 BODEN ST		ERNS
SAN DIEGO	2000670521	BOR ISLAND DR HARBOR ISLAND MARINA AND THE "B" DOCK AREA	BOR ISLAND DR HARBOR ISLAND MARINA AND THE "B" DOCK AREA		ERNS
SAN DIEGO	2000670574	BOR ISLAND DRIVE	BOR ISLAND DRIVE		ERNS
SAN DIEGO	S106399423		BOTTOM OF THE CANYON, 4031 BAYVIEW CT.		CHMIRS
SAN DIEGO	98419991	N. BOUND I-15 JUST NORTH OF MERCURY RD.	N. BOUND I-15 JUST NORTH OF MERCURY RD.		ERNS
SAN DIEGO	S105672649		EAST BOUND 52 TO NORTH BOUND 805		CHMIRS
SAN DIEGO	S105643328		SOUTH BOUND I805 JUST NORTH OF GOVERNOR DR.		CHMIRS
SAN DIEGO	S106396467		EAST BOUND 8 AT I-15		CHMIRS
SAN DIEGO	S108405150		SOUTH BOUND I-805 SOUTH OF MARKET ST.		CHMIRS
SAN DIEGO	93321586	NORTH BOUND I 805 OFF OF CLAIRE MONT MESA	NORTH BOUND I 805 OFF OF CLAIRE MONT MESA		ERNS
SAN DIEGO	S100279024		8100 SOUTH BOUND I-5		CHMIRS
SAN DIEGO	99612661	SOUTH BOUND 163 JUST NORTH OF BALBOA	SOUTH BOUND 163 JUST NORTH OF BALBOA		ERNS
SAN DIEGO	20015058		SO BOUND I-5		HMIRS
SAN DIEGO	2000550463	NORTH BOUND I-15 ON RAMP	NORTH BOUND I-15 ON RAMP	0	ERNS
SAN DIEGO	2000550433	NORTH BOUND I-15	NORTH BOUND I-15	0	ERNS
SAN DIEGO	2000533320	NORTH BOUND 805	NORTH BOUND 805	0	ERNS
SAN DIEGO	S105653860		3095 BOUNDRY STREET		CHMIRS
SAN DIEGO	S105651713		BOUNTY AT SPEAR STREET IN A CANYON		CHMIRS
SAN DIEGO	S105657791		BOUY 28		CHMIRS
SAN DIEGO	S105643539		3663 BRANT STREET IN THE CANYON		CHMIRS
SAN DIEGO	S104586931	BELL JR HIGH LANDFILL	620 S BRIARWOOD		CA WDS
SAN DIEGO	S105673364		BROAD AT 16TH ST.		CHMIRS
SAN DIEGO	S105654592		3030 BROADWAY - APARTMENT COMPLEX		CHMIRS
SAN DIEGO	93326939	BROADWAY PIER	BROADWAY PIER		ERNS
SAN DIEGO	S105665435		3815 MT BRODAGE AVE		CHMIRS
SAN DIEGO	S105887208		1020 W. BROOKS AVE.		CHMIRS

SAN DIEGO COUNTY, CA - ORPHAN SUMMARY

City	EDR ID	Site Name	Site Address	Zip	Database(s)
SAN DIEGO	S105642980		163 / BROOKS AVE CANYON		CHMIRS
SAN DIEGO	S105666595		BTWN PIERS 4 AND 5		CHMIRS
SAN DIEGO	S105666535		BTWN PIERS 5 / 6		CHMIRS
SAN DIEGO	S105677916		BTWN MOLE PIER / PIER #10		CHMIRS
SAN DIEGO	S105647173		BTWN NAVY FUEL PIER / NRAD PIER		CHMIRS
SAN DIEGO	S108404148		BTWN PIER 7 AND 8		CHMIRS
SAN DIEGO	2002622443	3315 BUCANNAN ST	3315 BUCANNAN ST	0	ERNS
SAN DIEGO	S105643744		BUILDING 705 AT THE MIRIMAR NAVAL AIR STATION		CHMIRS
SAN DIEGO	S105646463		BUILDING 21565 CAMP PENDLETON		CHMIRS
SAN DIEGO	S105637661		BUILDING 3162 32 STREET NAVAL STATION		CHMIRS
SAN DIEGO	96497957	BUILDING 21565, CAMP PENDLETON	BUILDING 21565, CAMP PENDLETON		ERNS
SAN DIEGO	2006785015	BUILDING 88//SENN ROAD	BUILDING 88//SENN ROAD		ERNS
SAN DIEGO	2006813415	BUILDING 50	BUILDING 50		ERNS
SAN DIEGO	S108401879		BUILDING 635, PAGE ROAD		CHMIRS
SAN DIEGO	S102798656	SAN DIEGO GAS & ELECTRIC	BUILDING K-212	00000	HAZNET
SAN DIEGO	2002618350	BUILDING 566 MCRD	BUILDING 566 MCRD	0	ERNS
SAN DIEGO	S105657009		BUOY 23, SAN DIEGO BAY		CHMIRS
SAN DIEGO	S105630047		BUOY 22A, CORONADO BRIDGE		CHMIRS
SAN DIEGO	S105883735		BURGENER BLVD. AT CLAIRMONT DR.		CHMIRS
SAN DIEGO	S108401948		BURLINGAME DR AT SAN MARCOS BLVD		CHMIRS
SAN DIEGO	S107451344		C		CHMIRS
SAN DIEGO	S105662382		CABRILLO ISLE MARINA, SLIP E8,		CHMIRS
SAN DIEGO	S105634435		CABRILLO ISLAND MARINA		CHMIRS
SAN DIEGO	S105656332		CABRILLO MARINA, SLIP H3-H5		CHMIRS
SAN DIEGO	96514909	CABRILLO ISLE MARINA SAN DIEGO HARBOR DR	CABRILLO ISLE MARINA SAN DIEGO HARBOR DR		ERNS
SAN DIEGO	S105882184		CABRIO ISLAND MARINA, HARBOR ISLAND		CHMIRS
SAN DIEGO	S105661261		CABRIO ISLAND MARINA AT F DOCK		CHMIRS
SAN DIEGO	99642074	CABRIO ISLE MARINA	CABRIO ISLE MARINA		ERNS
SAN DIEGO	2002591789	CABRIO ISLAND MARINA	CABRIO ISLAND MARINA	0	ERNS
SAN DIEGO	S106400506		CACTUS RECYCLING, 1703 CACTUS ROAD		CHMIRS
SAN DIEGO	S106399618		49800 EL CAJON BLVD		CHMIRS
SAN DIEGO	S106399549		2754 CALHONE ST.		CHMIRS
SAN DIEGO	S106396509		CALIF YACHT AND MARINA		CHMIRS
SAN DIEGO	8714835	CALIFORNIA CREATIVE DYNAMICS	CALIFORNIA CREATIVE DYNAMICS		ERNS
SAN DIEGO	S105674253		CALLE CHANATE ST. AND RUSTIC RD.		CHMIRS
SAN DIEGO	S105658170		CALLE CRISTOBAL AT CORLEY COURT		CHMIRS
SAN DIEGO	S106399536		CALLE CRISTO AT CAMINO SANTA FE		CHMIRS
SAN DIEGO	S105882563		15706 CAM CRISLAIDA		CHMIRS
SAN DIEGO	S107451365		CAMCITA AT HURETIA		CHMIRS
SAN DIEGO	S107448253		10304 CAMDO BAJYON RD.		CHMIRS
SAN DIEGO	S106399888		CAMINITO / BERDECIO		CHMIRS
SAN DIEGO	2002067895		CAMINITO		HMIRS
SAN DIEGO	S105654091		CAMINO DEL RIO NORTH AT THE SAN DIEGO RIVER		CHMIRS
SAN DIEGO	92256178	350 CAMINO DELA REINA	350 CAMINO DELA REINA		ERNS
SAN DIEGO	S100279102		8300 CAMINO DEL ORO LIFE GUARD STATION		CHMIRS
SAN DIEGO	S105885379		10353 CAMINTO BANYON RD.		CHMIRS
SAN DIEGO	S105673516		11444 CAMINTO GARCIA		CHMIRS

SAN DIEGO COUNTY, CA - ORPHAN SUMMARY

City	EDR ID	Site Name	Site Address	Zip	Database(s)
SAN DIEGO	S105887121		12105 CAMITO CORRIENTE		CHMIRS
SAN DIEGO	S105665418		2205 CAMITO PRECISA SUR		CHMIRS
SAN DIEGO	S105648395		EAST CAMP OF AIR STATION.		CHMIRS
SAN DIEGO	S108405771		CAMP PENDLETON, DEL MAR BOAT BASIN		CHMIRS
SAN DIEGO	S108403062		CAMPANILLE DR AT LINDO PASEO		CHMIRS
SAN DIEGO	S105658378		CAMPBELL SHIPYARD PIER !		CHMIRS
SAN DIEGO	S106399511		10300 CAMPUS POINTE DR.		CHMIRS
SAN DIEGO	8718640	CAMRIO NATIONAL MONUMENT	CAMRIO NATIONAL MONUMENT		ERNS
SAN DIEGO	S105675095		7950 CAMTO DEL CID		CHMIRS
SAN DIEGO	96091140		CANON RD		HMIRS
SAN DIEGO	S105882296		CANYON DEL SOL AND INTERNATIONAL BOUNDARY		CHMIRS
SAN DIEGO	S105882936		CANYON CREST DR. AT SAN DIEGO STATE UNIVERSITY		CHMIRS
SAN DIEGO	S105674811		CANYON BEHIND 4448 ARCH ST.		CHMIRS
SAN DIEGO	S105651776		IN CANYON BEHIND 5476 REBOLLA		CHMIRS
SAN DIEGO	S105651761		IN CANYON BEHIND 6205 OAK RIDGE RD		CHMIRS
SAN DIEGO	S105652872		CANYON BEHIND 4202 MANZANITA DRIVE		CHMIRS
SAN DIEGO	S105651470		IN CANYON BEHIND 1052 LINCOLN AVE.		CHMIRS
SAN DIEGO	S105645323		CANYON AT RADIO DR / MARKET ST.		CHMIRS
SAN DIEGO	S105644694		CANYON WEST OF 4404 CAMATO FUENTE		CHMIRS
SAN DIEGO	S106399591		CAPRICORN WAY AND WESTVIEW PARKWAY		CHMIRS
SAN DIEGO	S105671627		1237 CARLETON ST.		CHMIRS
SAN DIEGO	S105673957		2100 CARMEL VALLEY @ MCGONIGLE		CHMIRS
SAN DIEGO	S106105550	SR56 EAST	CARMEL MTN RD TO BLACK MTN RD		CA WDS
SAN DIEGO	S108405056		EL CARMEL POINT-MISSION BAY-MISSION BAY YACHT CLUB		CHMIRS
SAN DIEGO	S106090137	SELECT ELECTRIC	CARMEL VALLEY RD / GAMAY RD	00000	HAZNET
SAN DIEGO	S107450995		9835 CAROL CENTER RD		CHMIRS
SAN DIEGO	S105886539		CARRIER BASIN, NAVAL STATION CORONADO		CHMIRS
SAN DIEGO	S106400611		CARRIER PIER, NAVAL AIR STATION, NORTH ISLAND		CHMIRS
SAN DIEGO	S106801444	USF BEST WAY	7075 CARROLL RD STE B		HAZNET, CA WDS
SAN DIEGO	2007412150	7075 CARROLL RD STE B	7075 CARROLL RD STE B		HMIRS
SAN DIEGO	2005702187	CARROLL ST.	CARROLL ST.		HMIRS
SAN DIEGO	9999040594		CARROLL		HMIRS
SAN DIEGO	9999040546		1191 CARROLL RD		HMIRS
SAN DIEGO	9900003471		CARROLL		HMIRS
SAN DIEGO	90179328	7TH & CARVER, MARINA SLIP E 192	7TH & CARVER, MARINA SLIP E 192		ERNS
SAN DIEGO	S108404938		1902 CATCHELL RD.		CHMIRS
SAN DIEGO	S105676144		1439 CAVOI CIRCLE		CHMIRS
SAN DIEGO	S105672451		CEDAR ST. AT FELTON ST.		CHMIRS
SAN DIEGO	S100223237		CENTER / PARK BLVD		CHMIRS
SAN DIEGO	S106399713		12112 CERANTO VALLEY ROAD		CHMIRS
SAN DIEGO	S105884800		CHALMERS AT INDIA ST.		CHMIRS
SAN DIEGO	2004743257	CHANNEL INTO SAN DIEGO HARBOR	CHANNEL INTO SAN DIEGO HARBOR		ERNS
SAN DIEGO	S107451416		CHANNEL LANE AT MOLE RD.		CHMIRS
SAN DIEGO	91224678	CHANNEL 117	CHANNEL 117		ERNS
SAN DIEGO	99609600	CHART HOUSE RESTAURANT	CHART HOUSE RESTAURANT		ERNS
SAN DIEGO	S106392596		CHOLLAS CREEK, NORTH OF PIER 1 AT NAVAL STATION SA		CHMIRS
SAN DIEGO	S108401893		CHULA VISTA BOAT MARINA		CHMIRS

SAN DIEGO COUNTY, CA - ORPHAN SUMMARY

City	EDR ID	Site Name	Site Address	Zip	Database(s)
SAN DIEGO	S102804763	1X DAILY CORPORATION	CHULA VISTA RIVER/	00000	HAZNET
SAN DIEGO	87463646	CIRRECE ST	CIRRECE ST		ERNS
SAN DIEGO	S105649742		NORTH CITY RECLAMATION PLANT		CHMIRS
SAN DIEGO	96493078	CITY UNBLOCKED SEWER ON 03/02/96, NO SUBSEQUENT C/U, SLUDGE	CITY UNBLOCKED SEWER ON 03/02/96, NO SUBSEQUENT C/U, SLUDGE		ERNS
SAN DIEGO	S105671871		2920 CLAIRMONT DR.		CHMIRS
SAN DIEGO	S106399613		2920 CLAIRMONT DRIVE		CHMIRS
SAN DIEGO	8874578	9400 CLAREMONT MESA	9400 CLAREMONT MESA		ERNS
SAN DIEGO	S105673717		1496 CLAREMONT MESA BLVD		CHMIRS
SAN DIEGO	2004742416	10969 CLAREMONT MESA	10969 CLAREMONT MESA		ERNS
SAN DIEGO	S105675203		ST CLEMENTI ISLAND, NEAR THE PIER		CHMIRS
SAN DIEGO	S100279058		510 CLOVERDALE RD		CHMIRS
SAN DIEGO	S106391492		CMSD JUST SOUTH OF CORONADO BAY BRIDGE (USS CHANDL		CHMIRS
SAN DIEGO	S106085338	T & R PAINTING & DRYWALL	CNR OF EVENNING CREEK / FABER	00000	HAZNET
SAN DIEGO	8873396	COAST BLVD	COAST BLVD		ERNS
SAN DIEGO	S106391992		1731 COLGATE CIRCLE - IN THE CANYON BEHIND THIS AD		CHMIRS
SAN DIEGO	2007405273	5111 COLLEGE AVENE	5111 COLLEGE AVENE		HMIRS
SAN DIEGO	98468891	COLOR	COLOR		ERNS
SAN DIEGO	S105085421	SAN DIEGO COUNTY WATER AUTHORITY	71 COLORADO AT KIOWA	00000	HAZNET
SAN DIEGO	8715780	M/A COM GOVT SYSTEMS INC	M/A COM GOVT SYSTEMS INC		ERNS
SAN DIEGO	96516217	COM NAV BASE SAN DIEGO 32ND STREET / PIER 7	COM NAV BASE SAN DIEGO 32ND STREET / PIER 7		ERNS
SAN DIEGO	S106399725		COMINO DEL RIO SOUTH		CHMIRS
SAN DIEGO	90167545	COMMERCIAL BASIN / SAN DIEGO BAY	COMMERCIAL BASIN / SAN DIEGO BAY		ERNS
SAN DIEGO	8852155	COMMERCIAL BASIN/PIER IN FISHERMANS VILLAGE WORKER ON DOCK A	COMMERCIAL BASIN/PIER IN FISHERMANS VILLAGE WORKER ON DOCK A		ERNS
SAN DIEGO	S105653727		COMMERCIAL BASIN, SUN HARBOR MARINA.		CHMIRS
SAN DIEGO	S105653853		COMMERCIAL BASIN ON HARBOR DR.		CHMIRS
SAN DIEGO	S105657044		COMMERCIAL BASIN - AMERICA'S CUP HARBOR		CHMIRS
SAN DIEGO	99627001	COMMERCIAL BASIN SAN DIEGO BAY	COMMERCIAL BASIN SAN DIEGO BAY		ERNS
SAN DIEGO	92256203	COMMERCIAL BASIN	COMMERCIAL BASIN		ERNS
SAN DIEGO	92270790	COMMERCIAL BASIN, SAN DIEGO HARBOR	COMMERCIAL BASIN, SAN DIEGO HARBOR		ERNS
SAN DIEGO	S108403286		COMMERCIAL BASIN NORTH CHANNEL DAY BEACON NUMBER 7		CHMIRS
SAN DIEGO	S106392386		COMMERCIAL BASIN - BETWEEN SUN HARBOR MARINA / D		CHMIRS
SAN DIEGO	2000548158	COMMERCIAL BASIN AREA	COMMERCIAL BASIN AREA	0	ERNS
SAN DIEGO	2000525134	COMMERCIAL BASIN	COMMERCIAL BASIN	0	ERNS
SAN DIEGO	2002592868	COMMERCIAL BASIN	COMMERCIAL BASIN	0	ERNS
SAN DIEGO	2005603498	COMMISSARY PARKING LOT	COMMISSARY PARKING LOT		ERNS
SAN DIEGO	S105676787		COMNAV BASE, PIER 2 NORTH		CHMIRS
SAN DIEGO	96496780	COMNAV BASE PIER 2	COMNAV BASE PIER 2		ERNS
SAN DIEGO	2000516835	COMNAV BASE	COMNAV BASE	0	ERNS
SAN DIEGO	2001557381	COMNAV BASE	COMNAV BASE	0	ERNS
SAN DIEGO	8711802	COMPLEX DRIVE/ PARKING LOT AT BEND	COMPLEX DRIVE/ PARKING LOT AT BEND		ERNS
SAN DIEGO	2004031294		5466 COMPLEX ST SUITE 206		HMIRS
SAN DIEGO	2001566469	COMPOUND 805	COMPOUND 805	0	ERNS
SAN DIEGO	S108406763		CONDE ST AT JEFFERSON ST		CHMIRS
SAN DIEGO	2005629890	CONN. MARITIME	CONN. MARITIME		ERNS

SAN DIEGO COUNTY, CA - ORPHAN SUMMARY

City	EDR ID	Site Name	Site Address	Zip	Database(s)
SAN DIEGO	S108405969		CONN. MARITIME, PIER 4		CHMIRS
SAN DIEGO	2002627360	CONNECTOR RAMP	CONNECTOR RAMP	0	ERNS
SAN DIEGO	A100109166	MIRAMAR TERMINAL	CONROY CT.		AST
SAN DIEGO	S105884325		CONTINENTAL MARITIME SHIP YARD, SAN DIEGO BAY		CHMIRS
SAN DIEGO	96517507	CONTINENTAL MARITIME SHIPYARD / UNDER THE CORONADO BRIDGE	CONTINENTAL MARITIME SHIPYARD / UNDER THE CORONADO BRIDGE		ERNS
SAN DIEGO	S105663976		CONTINENTAL MARITIME SHIPYARD		CHMIRS
SAN DIEGO	S105662352		CONTINENTAL MARITIME PIERS 4 AND 6		CHMIRS
SAN DIEGO	S105642991		CONTINENTAL MARITIME SHIP YARD		CHMIRS
SAN DIEGO	S105646472		CONTINENTAL MARITIME		CHMIRS
SAN DIEGO	94399952	CONTINENTAL MARITIME	CONTINENTAL MARITIME		ERNS
SAN DIEGO	94399429	CONTINENTAL MARITIME	CONTINENTAL MARITIME		ERNS
SAN DIEGO	94369424	CONTINENTAL MARITIME SHIP YARD	CONTINENTAL MARITIME SHIP YARD		ERNS
SAN DIEGO	99614544	CONTINENTAL MARITIME BETWEEN PIER 4 AND 6	CONTINENTAL MARITIME BETWEEN PIER 4 AND 6		ERNS
SAN DIEGO	99647862	CONTINENTAL MARITIME SHIPYARD PIER 4	CONTINENTAL MARITIME SHIPYARD PIER 4		ERNS
SAN DIEGO	2000529214	CONTINENTAL MARITIME	CONTINENTAL MARITIME	0	ERNS
SAN DIEGO	2001559186	CONTINENTAL MARETIME	CONTINENTAL MARETIME	0	ERNS
SAN DIEGO	S108403670		CONVENTION WAY AT HARBOR DR. BEHIND THE CONVENTION		CHMIRS
SAN DIEGO	2001040883		CONVOY ST		HMIRS
SAN DIEGO	2000020273		CONVOY		HMIRS
SAN DIEGO	2004060133		CONVOY STREET		HMIRS
SAN DIEGO	2004051177		CONVOY		HMIRS
SAN DIEGO	2000020272		CONVOY		HMIRS
SAN DIEGO	98010254		CONVOY STREET		HMIRS
SAN DIEGO	97090596		4965 CONVOY STREET USD FACILIT		HMIRS
SAN DIEGO	94060830		CONVOY STREET		HMIRS
SAN DIEGO	94050820		CONVOY STREET		HMIRS
SAN DIEGO	9999081025		CONVOY ST		HMIRS
SAN DIEGO	9999080889		CONVOY ST		HMIRS
SAN DIEGO	9999010446		CONVOY ST		HMIRS
SAN DIEGO	9999010445		CONVOY STREET		HMIRS
SAN DIEGO	9998090595		CONVOY ST		HMIRS
SAN DIEGO	9998071701		CONVOY STREET		HMIRS
SAN DIEGO	9998061072		CONVOY ST.		HMIRS
SAN DIEGO	9998030239		CONVOY		HMIRS
SAN DIEGO	9900010158		CONVOY ST		HMIRS
SAN DIEGO	9900010037		CONVOY ST		HMIRS
SAN DIEGO	20015841		CONVOY ST		HMIRS
SAN DIEGO	200115492		CONVOY		HMIRS
SAN DIEGO	200111358		CONVOY ST		HMIRS
SAN DIEGO	S103678452	HENSEL PHELPS CONSTRUCTION CO	CONVOY ST/MIRAMRAR FACILITY	00000	HAZNET
SAN DIEGO	2000021422		CONWAY ST		HMIRS
SAN DIEGO	9999090639		4965 CONWAY ST		HMIRS
SAN DIEGO	2000021421		CONWAY ST		HMIRS
SAN DIEGO	9900011842		4965 CONWAY ST		HMIRS
SAN DIEGO	99607559	5545 CORAL REEF AVN	5545 CORAL REEF AVN		ERNS
SAN DIEGO	S105655157		CORANDO CAY YACHT CLUB.		CHMIRS

SAN DIEGO COUNTY, CA - ORPHAN SUMMARY

City	EDR ID	Site Name	Site Address	Zip	Database(s)
SAN DIEGO	S107451498		CORISH DR AT MONACO ST.		CHMIRS
SAN DIEGO	93346010	CORNADO ROAD ANCHORAGE 171	CORNADO ROAD ANCHORAGE 171		ERNS
SAN DIEGO	98427966	SW CORNER OF PALM AND KETTNER STREETS	SW CORNER OF PALM AND KETTNER STREETS		ERNS
SAN DIEGO	99606783	CORNER OF CARRIER PIERS BETWEEN K AND L PIERS AIR STATION	CORNER OF CARRIER PIERS BETWEEN K AND L PIERS AIR STATION		ERNS
SAN DIEGO	96517404	CORNER OF I 805 AND MIRAMAR RD.	CORNER OF I 805 AND MIRAMAR RD.		ERNS
SAN DIEGO	99649586	WEST CORNER OF AVOCADO AND DUTTON DR	WEST CORNER OF AVOCADO AND DUTTON DR		ERNS
SAN DIEGO	S105663982		S/W CORNER OF LA PLAYA AND INGRAHAM		CHMIRS
SAN DIEGO	S105665194		SE CORNER OF UPAS AND VERMONT STREET		CHMIRS
SAN DIEGO	S105648513		SW CORNER OF QUIVIRA BAY INSIDE MISSION BAY		CHMIRS
SAN DIEGO	S108402610		CORNER OF FAIRMONT AVE AND MONTEZUMA RD		CHMIRS
SAN DIEGO	S106393987		CORNER OF CALZADA DEL DOSQUE AND VIA DESANTASE THO		CHMIRS
SAN DIEGO	S106392932		CORNER OF CARMEL VALLEY RD. AND THE N/B I-5 OFFRAM		CHMIRS
SAN DIEGO	97411368	SW CORNER OF QUIVIRA BAY	SW CORNER OF QUIVIRA BAY		ERNS
SAN DIEGO	90465709	SOUTHWEST CORNER OF C AND INDIA STREETS	SOUTHWEST CORNER OF C AND INDIA STREETS		ERNS
SAN DIEGO	S102803413	BW CARTER PAINTING	CORNER OF MIRA MESA BLVD /	00000	HAZNET
SAN DIEGO	S102803412	BW CARTER PAINTING	CORNER OF SORRENTO VALLEY BLVD	00000	HAZNET
SAN DIEGO	S103678520	THEODORE J CULLIN	CORNER WINDHAVEN/QUARTER MILE DR	00000	HAZNET
SAN DIEGO	8714209	CORONADO & HAWAII STS	CORONADO & HAWAII STS		ERNS
SAN DIEGO	98468525	CORONADO NAVAL AIR STA OP PIER	CORONADO NAVAL AIR STA OP PIER		ERNS
SAN DIEGO	99614680	CORONADO ISLAND AT NAVAL AMPHIBIOUS BASE	CORONADO ISLAND AT NAVAL AMPHIBIOUS BASE		ERNS
SAN DIEGO	S105630683		CORONADO CAVES CITY OF CORONADS		CHMIRS
SAN DIEGO	99627772	CORONADO YACHT CLUB	CORONADO YACHT CLUB		ERNS
SAN DIEGO	S107448429		12000 CORRIENTE		CHMIRS
SAN DIEGO	98447597	CORONADO CAY YACHT CLUB	CORONADO CAY YACHT CLUB		ERNS
SAN DIEGO	S106397288		G28 CORTEZ MARINA		CHMIRS
SAN DIEGO	S105676685		CORTEZ MARINA, HARBOR ISLAND DRIVE		CHMIRS
SAN DIEGO	S105639272		CORTEZ MARINA		CHMIRS
SAN DIEGO	S106400683		CORTEZ MARINA/1880 HARBOR ISLAND DR.		CHMIRS
SAN DIEGO	2003633883	G28 CORTEZ MARINA	G28 CORTEZ MARINA		ERNS
SAN DIEGO	2001557828	CORTEZ MARINA	CORTEZ MARINA	0	ERNS
SAN DIEGO	S107450377		5328 COYOTE DR		CHMIRS
SAN DIEGO	S105653786		CROSS OF PETERLYN DR AND ALCORN ST		CHMIRS
SAN DIEGO	S105884538		CRUISE VESSEL "GRANGER OF THE SEA'S"		CHMIRS
SAN DIEGO	S105656343		CRUISE SHIP TERMINAL		CHMIRS
SAN DIEGO	98435861	CRUISE SHIP TERMINAL BERTH 3	CRUISE SHIP TERMINAL BERTH 3		ERNS
SAN DIEGO	878017	CTF-B BLDG OF THE UNIVERSITY OF CA	CTF-B BLDG OF THE UNIVERSITY OF CA		ERNS
SAN DIEGO	96030429		US CUSTOMS CROSSING		HMIRS
SAN DIEGO	S108401566		DAMON AVE. AT SANTA FE ST.		CHMIRS
SAN DIEGO	8722722	DANA INN + MARINA/END OF "A" DOCK	DANA INN + MARINA/END OF "A" DOCK		ERNS
SAN DIEGO	S107449508		2719 DAYSIDE WALK		CHMIRS
SAN DIEGO	96503660	DDG54 FPO AP 96683-1272 PIER 7	DDG54 FPO AP 96683-1272 PIER 7		ERNS
SAN DIEGO	2005629541	DDG69	DDG69		ERNS
SAN DIEGO	2001565661	DDG69	DDG69	0	ERNS
SAN DIEGO	S105646876		DEAD END OF HAZARD CENTER DR		CHMIRS
SAN DIEGO	2004726814	2606 DEANZA ROAD	2606 DEANZA ROAD		ERNS
SAN DIEGO	S105884268		DEEP WATER CHANNEL		CHMIRS

SAN DIEGO COUNTY, CA - ORPHAN SUMMARY

City	EDR ID	Site Name	Site Address	Zip	Database(s)
SAN DIEGO	S105665953		32 DEGREES 38 MINUTES N - 117DEGREES 12 MINUTES W		CHMIRS
SAN DIEGO	S105649523		DEHESA AT SYCUAN ROAD		CHMIRS
SAN DIEGO	90171489	10938 DEL GATO ST	10938 DEL GATO ST		ERNS
SAN DIEGO	90465648	10938 DEL GATO ST	10938 DEL GATO ST		ERNS
SAN DIEGO	S106400894		DEPT. OF SOCIAL SERVICES @7575 METROPOLITAN DR. SU		CHMIRS
SAN DIEGO	2000669059	AN DIEGO HARBOR	AN DIEGO HARBOR		ERNS
SAN DIEGO	S105653794		DOCK H17 CABRIO ISLE MARINA ON HARBOR ISLAND		CHMIRS
SAN DIEGO	S105654620		DOCK G-28, CORTEZ MARINA, HARBOR ISLAND		CHMIRS
SAN DIEGO	99641850	A DOCK A21-END OF DOCK 955 HARBOR ISLAND DR	A DOCK A21-END OF DOCK 955 HARBOR ISLAND DR		ERNS
SAN DIEGO	S106400625		A DOCK QUIVIRA BASIN		CHMIRS
SAN DIEGO	S105656405		H DOCK, FAR WEST END OF CABRILLO ISLE MARINA.		CHMIRS
SAN DIEGO	S106393482		B DOCK, MARINA VILLAGE, MISSION BAY (32 45.8 NORT		CHMIRS
SAN DIEGO	S105658770		488 DOLIVA DRIVE AT MADISON HIGH SCHOOL.		CHMIRS
SAN DIEGO	S106397161		DOLPHIN PIER		CHMIRS
SAN DIEGO	S107451619		DOWNTOWN AT 5TH ST. / ISLAND AVE.		CHMIRS
SAN DIEGO	2003702442	DRICOLL'S WARF	DRICOLL'S WARF		ERNS
SAN DIEGO	S106400733		DRICOLL'S WARF, 4918 NORTH HARBOR DRIVE		CHMIRS
SAN DIEGO	S105675546		DRISCAL MARINA		CHMIRS
SAN DIEGO	2000523699	DRISCALLS WHARF	DRISCALLS WHARF	0	ERNS
SAN DIEGO	S105649334		DRISCOL BOAT YARD		CHMIRS
SAN DIEGO	S106393363		DRISCOLL BOAT YARD, BETWEEN "C" AND "D" DOCK IN MI		CHMIRS
SAN DIEGO	S105668376		DRISCOLL WHARF		CHMIRS
SAN DIEGO	S105674513		DRISCOLL MARINA, PIER 8, SLIP 20		CHMIRS
SAN DIEGO	94357518	DRISCOLL BOAT YARD/UNKNOWN ADDRESS	DRISCOLL BOAT YARD/UNKNOWN ADDRESS		ERNS
SAN DIEGO	99627637	DRISCOLL BOAT YARD BETWEEN C & D DOCKS	DRISCOLL BOAT YARD BETWEEN C & D DOCKS		ERNS
SAN DIEGO	S107451623		DRISCOLL'S MARINA		CHMIRS
SAN DIEGO	S105660034		DRISCOLLS MARINA, IN OFFLOADING DOCK		CHMIRS
SAN DIEGO	99640423	DRISCOLLS WARF HARBOR DRIVE	DRISCOLLS WARF HARBOR DRIVE		ERNS
SAN DIEGO	S105663253		DRISCOLS MISSION BAY MARINA, SLIP E214		CHMIRS
SAN DIEGO	S105663279		DUNOVAN STATE PRISON		CHMIRS
SAN DIEGO	91234588	4 MI E-PASEO LADERA ON TELEGRAPH CANYON	4 MI E-PASEO LADERA ON TELEGRAPH CANYON		ERNS
SAN DIEGO	S105883072		NORTH EAST CORNER OF ROSECRAND ST AND MIDWAY		CHMIRS
SAN DIEGO	98421933	EASTBOUND INTERSTATE 8 WEST OF JACUMBA/ANZA- BORREGO DESERT	EASTBOUND INTERSTATE 8 WEST OF JACUMBA/ANZA- BORREGO DESERT		ERNS
SAN DIEGO	S107451678		EASTBOUND FEDERAL ON RAMP TO WESTBOUND 94		CHMIRS
SAN DIEGO	2006786626	EASTERN PACIFIC OCEAN	EASTERN PACIFIC OCEAN		ERNS
SAN DIEGO	S103652865	US NAVY PUBLIC WORKS CENTER	3244 ECHO	00000	HAZNET
SAN DIEGO	S105886338		EDGEMONT AT ELM		CHMIRS
SAN DIEGO	S105676658		A EIGHT ANCHORAGE		CHMIRS
SAN DIEGO	S102816777	CANYON CREST APARTMENTS	4053 EIGHTH AVE	00000	HAZNET
SAN DIEGO	S108405369		EMBARCADERO ON N. HARBOR DR. BEFORE THE COAST GUAR		CHMIRS
SAN DIEGO	S105155649	ARIZONA STREET SLF	SOUTH END OF ARIZONA STREET		SWF/LF
SAN DIEGO	S106391055		SOUTHWEST END OF SHELTER ISLAND AT SAN DIEGO YACHT		CHMIRS
SAN DIEGO	S105886975		EAST END OF PALETA CHANNEL		CHMIRS
SAN DIEGO	S105673627		END OF NORTH SIDE DIVE IN THE YARD		CHMIRS
SAN DIEGO	S105639021		SOUTH END OFF OF LAPLA FUEL PIER OUTSIDE THE BOOM		CHMIRS

SAN DIEGO COUNTY, CA - ORPHAN SUMMARY

City	EDR ID	Site Name	Site Address	Zip	Database(s)
SAN DIEGO	S105638790		SO END OF FUEL PIER SAN DIEGO BAY		CHMIRS
SAN DIEGO	93350828	NORTH END OF SAN DIEGO BAY ROSECRANS ST	NORTH END OF SAN DIEGO BAY ROSECRANS ST		ERNS
SAN DIEGO	2004736933	NORTH END A-8 ANCHORAGE	NORTH END A-8 ANCHORAGE		ERNS
SAN DIEGO	92289627	SOUTH END OF NAB PIER 19	SOUTH END OF NAB PIER 19		ERNS
SAN DIEGO	S108404706		END TIE OF 8 DOCK AT THE DANA MARINA 1710 WEST MIS		CHMIRS
SAN DIEGO	S107452982		NORTH END A-8 ANCHORAGE		CHMIRS
SAN DIEGO	2000529257	END OF SHELTER ISLAND	END OF SHELTER ISLAND	0	ERNS
SAN DIEGO	2002599842	2524 ENIWETOC RD	2524 ENIWETOC RD	0	ERNS
SAN DIEGO	S105677893		ENLISTED CLUB @ BLDG. 45, NAS SAN DIEGO		CHMIRS
SAN DIEGO	S105885328		ENTRANCE TO COMMERCIAL AREA OF SAN DIEGO BAY		CHMIRS
SAN DIEGO	S108402320		ENTRADA LAZANJA AT PURPLE SAGE		CHMIRS
SAN DIEGO	S105655889		ENTRANCE TO SHELTER ISLAND		CHMIRS
SAN DIEGO	91218050	ENTRANCE OF SAN DIEGO BAY	ENTRANCE OF SAN DIEGO BAY		ERNS
SAN DIEGO	2000528224	ENTRANCE TO SAN DIEGO BAY	ENTRANCE TO SAN DIEGO BAY	0	ERNS
SAN DIEGO	2000670512	EST MARINA SLIP: 801	EST MARINA SLIP: 801		ERNS
SAN DIEGO	9900014571		1330 EVENING CREEK DRIVE		HMIRS
SAN DIEGO	S106397372		EXXON MOBILE, SCRIPPS POWAY		CHMIRS
SAN DIEGO	S105884362		EXXON MOBILE SUNSET CLIFFS BLVD.		CHMIRS
SAN DIEGO	S105886828		EXXON MOBIL AT SCRIPPS PARKWAY		CHMIRS
SAN DIEGO	S106395560		EXXON MOBIL SERVICE STATION #11464 @ 11898 RANCHO		CHMIRS
SAN DIEGO	91238262	FACILITIES MANAGEMENT DPT CODE BGA	FACILITIES MANAGEMENT DPT CODE BGA		ERNS
SAN DIEGO	S106399370		FAIRMAN AVE AT HOME AVE		CHMIRS
SAN DIEGO	S105674931		FASHION VALLEY MALL OFF FRIARS ROAD		CHMIRS
SAN DIEGO	S102799475	FASHION VALLEY VENTURE	324/328 FASHION VALLEY	00000	HAZNET
SAN DIEGO	2003650985	6105 FAUNA	6105 FAUNA		ERNS
SAN DIEGO	S106391358		FEDERAL INDUSTRIAL SUPPLY CENTER PIER AT HARBOR DR		CHMIRS
SAN DIEGO	S105656917		FELLERS PETROLEUM, WAIS-4 AT NASCO		CHMIRS
SAN DIEGO	S105652821		1445 FERN STT		CHMIRS
SAN DIEGO	S105647932		FERN / ELM STREETS		CHMIRS
SAN DIEGO	S106398618		FERTILIZER BERTH		CHMIRS
SAN DIEGO	2000523586	FFG14	FFG14	0	ERNS
SAN DIEGO	2003633718	FFO APP 96617-1656	FFO APP 96617-1656		ERNS
SAN DIEGO	93342055	FIDDLER COVE NEB MARINA	FIDDLER COVE NEB MARINA		ERNS
SAN DIEGO	S105649611		FIDDLERS COVE MARINA		CHMIRS
SAN DIEGO	S108402475		FIDDLERS COVE MARINA / 3205 HIGHWAY 75		CHMIRS
SAN DIEGO	S107451812		FIDDLERS COVE MARINA		CHMIRS
SAN DIEGO	S105672072		FIDLER'S COVE, RV/MARINA		CHMIRS
SAN DIEGO	S105638425		FIESTA ISLAND MISSION BAY		CHMIRS
SAN DIEGO	S102810727	SDCTY METRO FIESTA ISLAND	FIESTA ISLAND SLUDGE FACILITY	00000	HAZNET
SAN DIEGO	S106397336		FISC POINT LOMA, LA PAYIA PIER		CHMIRS
SAN DIEGO	S105649221		FISC PIER, SAN DIEGO NAVAL YARD		CHMIRS
SAN DIEGO	S105650664		FISC PIER AT THE FOOT OF BROADWAY		CHMIRS
SAN DIEGO	S105656254		FISC PIER		CHMIRS
SAN DIEGO	97410998	FISC PIER / BROADWAY PIER	FISC PIER / BROADWAY PIER		ERNS
SAN DIEGO	2006806660	FISHERMAN'S LANDING	FISHERMAN'S LANDING		ERNS
SAN DIEGO	S105648556		FISK PIER		CHMIRS
SAN DIEGO	S105667412		FLEET AFW, NEXT TO SHELTER BUILDING 7		CHMIRS

SAN DIEGO COUNTY, CA - ORPHAN SUMMARY

City	EDR ID	Site Name	Site Address	Zip	Database(s)
SAN DIEGO	S105633625		11606 FLINTKOTE		CHMIRS
SAN DIEGO	99642336	FLOATING DRY DOCK AT BUILDING 16 ON 28TH ST	FLOATING DRY DOCK AT BUILDING 16 ON 28TH ST		ERNS
SAN DIEGO	8873252	FLOOD CONTROL CHANNEL / * 87	FLOOD CONTROL CHANNEL / * 87		ERNS
SAN DIEGO	S105671995		FLORIDA UPAS AT CANYON		CHMIRS
SAN DIEGO	S105675792		FOOT OF SAMPSON ST.		CHMIRS
SAN DIEGO	S106394362		FOOT OF SAMPSON ST. SOUTHWEST MARINE SHIPYARD. PI		CHMIRS
SAN DIEGO	S105255755	SOUTHWEST MARINE SHIPYARD	FOOT OF SAMPSON ST		CA WDS
SAN DIEGO	S105255822	NAVY PUBLIC WRK GRAVING DOCK	FOOT OF PIER 532ND / HARBOR		CA WDS
SAN DIEGO	S100280189		FOOT OF VENTURA STREET		CHMIRS
SAN DIEGO	S106396901		FOOT OF SAMPSON STREET		CHMIRS, SLIC
SAN DIEGO	98454670	FOOT OF SAMPSON STREET	FOOT OF SAMPSON STREET		ERNS
SAN DIEGO	99642083	FOOT OF SAMPSON STREET	FOOT OF SAMPSON STREET		ERNS
SAN DIEGO	2000516975	FOOT OF SAMPSON ST	FOOT OF SAMPSON ST	0	ERNS
SAN DIEGO	2001561538	FOOT OF SAMSON STREET	FOOT OF SAMSON STREET	0	ERNS
SAN DIEGO	2006796282	FPO AP 96663-1712	FPO AP 96663-1712		ERNS
SAN DIEGO	2006786598	FPO AP 96663-1712	FPO AP 96663-1712		ERNS
SAN DIEGO	2003653930	FPO AP 96678-1187	FPO AP 96678-1187		ERNS
SAN DIEGO	99646900	FPO AP 96663-1712 PIER 6	FPO AP 96663-1712 PIER 6		ERNS
SAN DIEGO	2002619770	FPO AP 96660-1174	FPO AP 96660-1174	0	ERNS
SAN DIEGO	2002607687	FPO AP 96663-1712	FPO AP 96663-1712	0	ERNS
SAN DIEGO	2000535691	FPO AP 96675-1470	FPO AP 96675-1470	0	ERNS
SAN DIEGO	2000527427	FPO AP 966611172	FPO AP 966611172	0	ERNS
SAN DIEGO	2000522300	FPO AP 96660	FPO AP 96660	0	ERNS
SAN DIEGO	2001563807	FPO AP 96660	FPO AP 96660	0	ERNS
SAN DIEGO	96517195	FPOAP 96672-1727 PIER 12, NORTHSIDE	FPOAP 96672-1727 PIER 12, NORTHSIDE		ERNS
SAN DIEGO	96472453	FPOAP 96683-1467 PIER 01	FPOAP 96683-1467 PIER 01		ERNS
SAN DIEGO	98431562	FRAME 138 NATIONAL STEEL AND SHIP	FRAME 138 NATIONAL STEEL AND SHIP		ERNS
SAN DIEGO	S106396387		FRASER YACHTS		CHMIRS
SAN DIEGO	2005702464	FREEWAY 805 SOUTH BETWEEN MARK	FREEWAY 805 SOUTH BETWEEN MARK		HMIRS
SAN DIEGO	S108406442		FRIARS RD EAST AT MISSION VILLAGE DRIVE		CHMIRS
SAN DIEGO	S102811614	CALMAT CO/MISSION VALLEY	808 FRIARS ROAD	00000	HAZNET
SAN DIEGO	S105884273		FRIERS RD. AT MISSION CENTER RD.		CHMIRS
SAN DIEGO	S105667228		FROM LIGHTED BUOY 21 TO LIGHTED BUOY 11		CHMIRS
SAN DIEGO	S105637366		FROM PIER 12 TO WAYS BLDG 28TH AND HARBOUR DR		CHMIRS
SAN DIEGO	S107451850		FROM DIRECTION OF PIER 11 TOWARDS PIER 10		CHMIRS
SAN DIEGO	S105644781		IN FRONT OF L PIER		CHMIRS
SAN DIEGO	S105637758		IN FRONT OF 937 NORTH HARBOR DRIVE		CHMIRS
SAN DIEGO	2000671408	FRONT STREET	FRONT STREET		ERNS
SAN DIEGO	S105671402		FUEL DEPOT AT 199 ROSENCRANS ST.		CHMIRS
SAN DIEGO	S105652301		FUEL PIER NAVAL AMPHIBIOUS BASE		CHMIRS
SAN DIEGO	S105651264		FUEL PIER, PT LOMA		CHMIRS
SAN DIEGO	S105650527		FUEL PIER, PT LOMA FUEL DEPOT, SUB BASE SAN DIEGO		CHMIRS
SAN DIEGO	S105647063		FUEL DOCK SMALL CRAFT OFF THE "USS MCKEE"		CHMIRS
SAN DIEGO	S105645025		FUEL PIER NAVAL FUEL PIER		CHMIRS
SAN DIEGO	S105640591		FUEL PIER BOX 18		CHMIRS
SAN DIEGO	S105640402		FUEL FARM (NEXT TO BUILDING 426)		CHMIRS

SAN DIEGO COUNTY, CA - ORPHAN SUMMARY

City	EDR ID	Site Name	Site Address	Zip	Database(s)
SAN DIEGO	S105638008		FUEL DOCK PIER 180		CHMIRS
SAN DIEGO	98465401	G	G		ERNS
SAN DIEGO	S105885947		5220 GAINS ST.		CHMIRS
SAN DIEGO	S100223155		854 GALLATIN		CHMIRS
SAN DIEGO	S107451880		GARNET AV AT PICO ST		CHMIRS
SAN DIEGO	S105886137		2411 GARY MART RD		CHMIRS
SAN DIEGO	96492481	1902 GATCHEL RD	1902 GATCHEL RD		ERNS
SAN DIEGO	S106396960		1902 GATCHEL RD.		CHMIRS
SAN DIEGO	A100302318	POINT LOMA SEWER TP	1902 GATCHELL RD		AST
SAN DIEGO	S105670690		1902 GATCHELL RD.		CHMIRS
SAN DIEGO	S105255816	POINT LOMA OCEAN OUTFALL	1902 GATCHELL RD		CA WDS
SAN DIEGO	S107449013		1902 GATCHELL R.		CHMIRS
SAN DIEGO	S106399797		1902 GATCHELL RD..		CHMIRS
SAN DIEGO	S104572963	NEILSEN DILLINGHAM BLDRS	1902 GATCHELL RD	00000	HAZNET, CHMIRS, EMI
SAN DIEGO	96475642	GATE 32	GATE 32		ERNS
SAN DIEGO	2002620515	GENESEE AVE	GENESEE AVE	0	ERNS
SAN DIEGO	S105668436		SB GENESEE AT HWY 52	CA	CHMIRS
SAN DIEGO	S105673137		GENSIS AVE. CROSS STREET OF NOVEL DR., ROSE CANYON		CHMIRS
SAN DIEGO	S106399557		GILMAN DRIVE AND I-5 NB		CHMIRS
SAN DIEGO	S105675478		GLEN VISTA CT		CHMIRS
SAN DIEGO	91225072	GLORETTA BAY	GLORETTA BAY		ERNS
SAN DIEGO	8874511	GLORIA PRICE	GLORIA PRICE		ERNS
SAN DIEGO	S105648690		GLORIETTA BAY, SAN DIEGO BAY		CHMIRS
SAN DIEGO	S105655065		GLORIETTA BAY		CHMIRS
SAN DIEGO	99646142	GLORIETTA BAY A5 ANCHORAGE 120FT EAST OF NO.12 BUOY	GLORIETTA BAY A5 ANCHORAGE 120FT EAST OF NO.12 BUOY		ERNS
SAN DIEGO	S105882401		GOAT CANYON AND INTERNATIONAL BOUNDARY		CHMIRS
SAN DIEGO	S105664807		GOAT CANYON/INTERNATIONAL BOUNDARY		CHMIRS
SAN DIEGO	2007412592	7411 GOEN PLACE SUITE C	7411 GOEN PLACE SUITE C		HMIRS
SAN DIEGO	2004030563		7411 GOEN PL # C 92120		HMIRS
SAN DIEGO	S105886175		GOLFCREST DR AT NAVAHO RD.		CHMIRS
SAN DIEGO	S108403606		GOLFCREST AT NAVAHO		CHMIRS
SAN DIEGO	97101375		3860 GOVERNOIZ		HMIRS
SAN DIEGO	S100279258		12876 GRAMBUZA CT		CHMIRS
SAN DIEGO	90175944	GRAPE ST. PIER	GRAPE ST. PIER		ERNS
SAN DIEGO	S108404113		GRAPE STREET		CHMIRS
SAN DIEGO	8874133	GREAT AMERICAN BANK	GREAT AMERICAN BANK		ERNS
SAN DIEGO	99633076	HALF MOON ANCHORAGE NEAR SLIP D 117	HALF MOON ANCHORAGE NEAR SLIP D 117		ERNS
SAN DIEGO	S105655569		HALF MOON ANCHORAGE, SHELTER ISLAND		CHMIRS
SAN DIEGO	S105654822		HALF MOON ACHORAGE, SHELTER ISLANDS		CHMIRS
SAN DIEGO	S105884124		6829 HAMISHAW		CHMIRS
SAN DIEGO	S105155674	SD CONVENTION CENTER	HARBOR BLVD		SWF/LF
SAN DIEGO	8854852	2295 E. HARBOR DR AND SAMPSON ST	2295 E. HARBOR DR AND SAMPSON ST		ERNS
SAN DIEGO	S106390687		3800 NORTH HARBOR DRIVE AND SPANISH LANDING WEST (CHMIRS
SAN DIEGO	S106389078		HARBOR ISLAND WEST LAGOON NEAR THE 2ND 5 MILE PER		CHMIRS
SAN DIEGO	S105884007		N HARBOR DR. AND G STREET		CHMIRS
SAN DIEGO	S105887053		NORTH HARBOR DRIVE AND LAUREL STREET		CHMIRS

SAN DIEGO COUNTY, CA - ORPHAN SUMMARY

City	EDR ID	Site Name	Site Address	Zip	Database(s)
SAN DIEGO	S105668284		HARBOR DR. AT GRAPE ST.		CHMIRS
SAN DIEGO	S105675032		5104 N. HARBOR DR. NEAR SLIP # 24		CHMIRS
SAN DIEGO	S105649820		HARBOR ISLAND FUEL DOCK.		CHMIRS
SAN DIEGO	S105648898		2040 HARBOR ISLAND DRIVE - SLIP 818		CHMIRS
SAN DIEGO	S105671041		HARBOR ISLAND MARINA WEST		CHMIRS
SAN DIEGO	S105653154		HARBOR DR AND SCOTT ST.		CHMIRS
SAN DIEGO	S105648546		HARBOR ISLAND WEST MARINA		CHMIRS
SAN DIEGO	S105643131		HARBOR DR AND 28TH ST, BERTH #6, A NEW VESSEL		CHMIRS
SAN DIEGO	S105642850		HARBOR ISLAND WEST, SLIP #108, HARBOR ISLAND DRIVE		CHMIRS
SAN DIEGO	S105655830		HARBOR ISLAND FUEL DOCK		CHMIRS
SAN DIEGO	S105655082		HARBOR IS. WEST MARINA		CHMIRS
SAN DIEGO	S105654478		HARBOR ISLAND, INSIDE THE MARINA		CHMIRS
SAN DIEGO	S105632182		955 NORTH HARBOR DR SUN ROAD MARINA SLIP L-5		CHMIRS
SAN DIEGO	S105636386		4960 N. HARBOR DR. COMMERCIAL BASIN AREA		CHMIRS
SAN DIEGO	2004723372	955 HARBOR DR	955 HARBOR DR		ERNS
SAN DIEGO	2004723292	2040 EAST HARBOR DRIVE	2040 EAST HARBOR DRIVE		ERNS
SAN DIEGO	S108405032		HARBOR ISLAND WEST MARINA		CHMIRS
SAN DIEGO	2005603826	2025 EAST HARBOR DR	2025 EAST HARBOR DR		ERNS
SAN DIEGO	2005613794	333 WEST HARBOR DR GATE 1	333 WEST HARBOR DR GATE 1		ERNS
SAN DIEGO	95080966		2295 E HARBOR DRIVE		HMIRS
SAN DIEGO	92262791	4918 HARBOR DRIVE PIER 5, SLIP 15	4918 HARBOR DRIVE PIER 5, SLIP 15		ERNS
SAN DIEGO	S108403126		HARBOR ISLAND FUEL DOCK		CHMIRS
SAN DIEGO	S108403612		333 WEST HARBOR DR. GATE #1		CHMIRS
SAN DIEGO	S108406870		HARBOR ISLAND WEST		CHMIRS
SAN DIEGO	S108406651		1450 HARBOR ISLAND DR. F DOCK / I DOCK		CHMIRS
SAN DIEGO	S107448323		1100 N. HARBOR DR. (IN FRONT OF THE CRUISE SHIP TE		CHMIRS
SAN DIEGO	S107449531		2798 HARBOR DR. BERTH 5-6		CHMIRS
SAN DIEGO	S106401061		HARBOR DR AND GRAPE ST PIER		CHMIRS
SAN DIEGO	2004100228		2295 E HARBOR DR		HMIRS
SAN DIEGO	91224229	4902 NORTH HARBOR DRIVE NEAR FISHERMANS WHARF AND H & M LAND	4902 NORTH HARBOR DRIVE NEAR FISHERMANS WHARF AND H & M LAND		ERNS
SAN DIEGO	S103678831	MSPAC USNS SPICA	HARBOR DR / 28 ST	00000	HAZNET
SAN DIEGO	S103975274	LORETTA HODGES	HARBOR ISLAND MARINA CORTEZ	00000	HAZNET, CHMIRS
SAN DIEGO	2002612738	122 NORTH HARBOR DR	122 NORTH HARBOR DR	0	ERNS
SAN DIEGO	S106391663		4904 NORTH HARBOUR DRIVE DRICSCOLLS MARINA PIER 5		CHMIRS
SAN DIEGO	S106167249	SUNNY FRESH CLEANERS	1720 HARNET AVE		CLEANERS
SAN DIEGO	S107451946		HARVARD DR. AND KETTNER ST.		CHMIRS
SAN DIEGO	S106203478	FOGERTY & EXXON ET AL TRUST	946 W HAWTHORN ST./2945 PACIFIC HWY		CA WDS
SAN DIEGO	S103341990	HAZARD CTR DR EXT CONST GWE	HAZ CTR DR AT HWY 163		CA WDS
SAN DIEGO	S103648961	TEXACO REFINING AND MARKETING INC	2777 HEALTH / GENNESSEE	00000	HAZNET
SAN DIEGO	99609893	HERCO TECHNOLOGIES 13330 EVENING CREEK DR NORTH	HERCO TECHNOLOGIES 13330 EVENING CREEK DR NORTH		ERNS
SAN DIEGO	S106801434	LOBO AUTO WRECKING	935 HERITAGE RD STE D		CA WDS
SAN DIEGO	S106105512	AACE AUTO WRECKING	951 HERITAGE RD # C		CA WDS
SAN DIEGO	S106447292	HARD ROCK 4X4 DISMANTLER	935 HERITAGE RD # A		CA WDS
SAN DIEGO	S105887086		HERMAN ST. AT LANDIS ST.		CHMIRS
SAN DIEGO	2000018216		HERTZ RD		HMIRS

SAN DIEGO COUNTY, CA - ORPHAN SUMMARY

City	EDR ID	Site Name	Site Address	Zip	Database(s)
SAN DIEGO	S106400686		HIGH SEA FUEL DOCK		CHMIRS
SAN DIEGO	2003652618	HIGH SEA FUEL DOCK	HIGH SEA FUEL DOCK		ERNS
SAN DIEGO	S104575933	CARMEL MOUNTAIN RANCH COUNTRY	12200 HIGHLAND RANCH RD	00000	HAZNET, SWEEPS UST
SAN DIEGO	S105886426		HILANDIA FUEL DOCKS		CHMIRS
SAN DIEGO	S108402854		HILLSIDE DR AT TORRE PINES RD.		CHMIRS
SAN DIEGO	S107451992		HILLSIDE GARDEN APARTMENTS/4074 58TH ST.		CHMIRS
SAN DIEGO	S106390133		389 HOLLISTER H.G. FENTON CO SOUTHERN MOST PORTIO		CHMIRS
SAN DIEGO	91236488	502 HORTON PLAZA CALIFORNIA CAFE	502 HORTON PLAZA CALIFORNIA CAFE		ERNS
SAN DIEGO	91467263	502 HORTON PLAZA CALIFORNIA CAFE	502 HORTON PLAZA CALIFORNIA CAFE		ERNS
SAN DIEGO	2006793948	HOT PIT 5	HOT PIT 5		ERNS
SAN DIEGO	S105644126		2485 HOTEL CIRCLE PLACE COMFORT INN HOTEL		CHMIRS
SAN DIEGO	S108402456		LA HOYA SHORES DR.		CHMIRS
SAN DIEGO	S108404709		5401 LA HOYA MESA DR.		CHMIRS
SAN DIEGO	S105671996		HOYTT AT K ST.		CHMIRS
SAN DIEGO	S105661661		HULL # CG52 AT SOUTH WEST MARINE SHIPYARD		CHMIRS
SAN DIEGO	S105886568		SB HWY 163 AT I-15		CHMIRS
SAN DIEGO	87463856	NB: HWY-15 @ HWY-305 OV-PASS.	NB: HWY-15 @ HWY-305 OV-PASS.		ERNS
SAN DIEGO	97412104	HYATT ISLANDIA MARINA	HYATT ISLANDIA MARINA		ERNS
SAN DIEGO	S105648433		HYATT ISLANDIA MARINA, SLIP C AND D		CHMIRS
SAN DIEGO	S105642830		SB I 5 , SO OF CARMEL ROAD		CHMIRS
SAN DIEGO	S106398883		NB I-15 SOUTH OF 9TH		CHMIRS
SAN DIEGO	S106398867		NB I-15 JUST SOUTH OF BALBOA		CHMIRS
SAN DIEGO	S105887269		NB I-15 SOUTH RANCHO BERNARDO		CHMIRS
SAN DIEGO	S105669049		SB I-15 JNO W BERNARDO DR.		CHMIRS
SAN DIEGO	S105664015		N/B I-15 NEAR POMERADO ROAD EXIT.		CHMIRS
SAN DIEGO	S105643477		SB I-15 SOUTH OF MIRAMAR WAY		CHMIRS
SAN DIEGO	S105661585		S/B I-15 NORTH OF ADAMS AVE BRIDGE		CHMIRS
SAN DIEGO	S105645155		NB I-15 NORTH OF MIRAMAR RD		CHMIRS
SAN DIEGO	S105641590		NB I-15 SOUTH OF BERNARDO CENTER DR		CHMIRS
SAN DIEGO	8713648	SB I-15	SB I-15		ERNS
SAN DIEGO	S106396580		S/B I-15 AT W. BERNARDO		CHMIRS
SAN DIEGO	S108403240		SB I-15 ON THE BALBOA AVENUE OFFRAMP		CHMIRS
SAN DIEGO	S107452872		NB I-15 TO WEST HWY 52		CHMIRS
SAN DIEGO	S107452871		NB I-15 SOUTH OF W. BERNARDO		CHMIRS
SAN DIEGO	8862804	NB I-15, S.OF GOPHER CANYON ONRAMP	NB I-15, S.OF GOPHER CANYON ONRAMP		ERNS
SAN DIEGO	S105664095		NB I-15, SOUTH OF AERO DRIVE		CHMIRS
SAN DIEGO	90178862	N/B I-5 SOUTH OF VIA DELA VALLE	N/B I-5 SOUTH OF VIA DELA VALLE		ERNS
SAN DIEGO	S105883301		SB I-5 AT CARMEL VALLEY		CHMIRS
SAN DIEGO	S105882950		SB I-5 SOUTH OF CARMEL MOUNTAIN RD.		CHMIRS
SAN DIEGO	S105887252		NB I-5 NORTH OF LEUCADIA		CHMIRS
SAN DIEGO	S107453566		SB I-5 SOUTH OF OLD TOWN AVE		CHMIRS
SAN DIEGO	90188295	S/B I-5 SOUTH OF SASSAFRAS	S/B I-5 SOUTH OF SASSAFRAS		ERNS
SAN DIEGO	S105886952		SB I-5, NORTH OF THE SCALES		CHMIRS
SAN DIEGO	90167319	HWY I-8 AND FAIRMONT AVENUE	HWY I-8 AND FAIRMONT AVENUE		ERNS
SAN DIEGO	S105661665		WB I-8 EAST OF JACUMBA		CHMIRS
SAN DIEGO	S105636972		W/B I-8 AT 70 TH STREET		CHMIRS
SAN DIEGO	2006789420	I-8	I-8		ERNS

SAN DIEGO COUNTY, CA - ORPHAN SUMMARY

City	EDR ID	Site Name	Site Address	Zip	Database(s)
SAN DIEGO	8872894	WB I-8, E OF FLETCHER PARKWAY	WB I-8, E OF FLETCHER PARKWAY		ERNS
SAN DIEGO	S106396916		WB I-905 TO NB 805 CONNECTOR		CHMIRS
SAN DIEGO	S105667665		S/B I5 AT S/B 805 SPILT, NORTH END		CHMIRS
SAN DIEGO	S105660356		NB I5 ON THE GENESEE AVE OFF RAMP		CHMIRS
SAN DIEGO	S105648704		NB I5 AT NB 805 TRANSITION		CHMIRS
SAN DIEGO	S106395427		SB I5 AT THE REST AREA, NEAREST OVERPASS IS COCKL		CHMIRS
SAN DIEGO	S107453573		SB I5 JUST S OF MISSION BAY		CHMIRS
SAN DIEGO	S107453572		SB I5 CLAREMONT		CHMIRS
SAN DIEGO	S106394948		SB I5 JUST NORTH OF CROSBY. DIRECTLY UNDER THE BRO		CHMIRS
SAN DIEGO	S103963569	EVANS DEDICATED TRANSPORT	NB I5 @ HAWTHORNE OFFRAMP	00000	HAZNET
SAN DIEGO	S105649665		ILANDIAI MARINA		CHMIRS
SAN DIEGO	99642030	ILIANDA FUEL DOCKS MISSION BAY	ILIANDA FUEL DOCKS MISSION BAY		ERNS
SAN DIEGO	99640616	6375 IMERIAL AVE	6375 IMERIAL AVE		ERNS
SAN DIEGO	S105645077		IMPERIAL AVE AND MERLIN DR		CHMIRS
SAN DIEGO	2003640870	IMPERIAL BEACH BLVD AND 13TH AVE	IMPERIAL BEACH BLVD AND 13TH AVE		ERNS
SAN DIEGO	S105641124		INBOARD SOUTH SIDE OF NAVY FUEL PIER		CHMIRS
SAN DIEGO	S105639622		INBOARD NORTHSIDE OF FUEL PIER "YTB 808"		CHMIRS
SAN DIEGO	S105677420		4243 INGRAM ST.		CHMIRS
SAN DIEGO	2001553416	2590 INGRAHAM	2590 INGRAHAM	0	ERNS
SAN DIEGO	S108405696		INGRAM / LA CIMA DRIVE		CHMIRS
SAN DIEGO	S103991386	THUNDERBOAT UNLIMITED	INGRAM ST / MISSION BAY PARK	00000	HAZNET
SAN DIEGO	S106105538	NORTHROP GRUMMAN SPACE & MISSI	1520 INNOVATION DR		CA WDS
SAN DIEGO	S108403956		ON INNOVATIVE DR., 100 YARDS NORTH OF CORPORATE CE		CHMIRS
SAN DIEGO	S105658212		NB INT. 5, NORTH OF BALBOA AVENUE.		CHMIRS
SAN DIEGO	S105677144		INTERNATIONAL BOUNDARY AT CANYON DEL SOL		CHMIRS
SAN DIEGO	S105883566		INTERSECTION OF A ST. AND UNION ST.		CHMIRS
SAN DIEGO	S105883448		INTERSECTION OF GRAPE ST. / JUNIPER AVE.		CHMIRS
SAN DIEGO	S105670066		INTERSECTION OF FRIARS RD. AND VIA LAS CUMBRES		CHMIRS
SAN DIEGO	S105664382		INTERSECTION OF MORNINGSIDE ST. AND MIDWICK ST.		CHMIRS
SAN DIEGO	S105643171		INTERSECTION OF TALBOT ST / LEROY ST PT LOMA ARE		CHMIRS
SAN DIEGO	S105645103		INTERSECTION SAN YISIDRO / ABERIL RDS		CHMIRS
SAN DIEGO	1009648414		INTERSECTION OF COLLEGE AVE. AND COLLEGE	00000	DOT OPS
SAN DIEGO	S106393748		INTERSECTION, 1 QUARTER MILE NORTH OF NEW CAMEL		CHMIRS
SAN DIEGO	S106389536		NORTH ISLAND CARRIER BASE, KILO PIER , VESSEL "LAN		CHMIRS
SAN DIEGO	S105884080		NORTH ISLAND NAS		CHMIRS
SAN DIEGO	S105885697		N. ISLAND NAVAL STATION / CARRIER PIER KILO		CHMIRS
SAN DIEGO	S105675688		ISLAND AVE. BETWEEN 25TH / 26TH ST.		CHMIRS
SAN DIEGO	S105660149		NORTH ISLAND PIER K		CHMIRS
SAN DIEGO	2006821728	NORTH ISLAND	NORTH ISLAND		ERNS
SAN DIEGO	S108401632		NORTH ISLAND NAS, COMMISSARY PARKING LOT		CHMIRS
SAN DIEGO	S107452987		NORTH ISLAND PIER K		CHMIRS
SAN DIEGO	S103679319	N A S N ISLAND PACSHIP	N ISLAND CORONADO	00000	HAZNET
SAN DIEGO	S105659885		ISLANDIA FUEL DOCK IN MISSION BAY		CHMIRS
SAN DIEGO	S105648661		ISLANDIA MARINA		CHMIRS
SAN DIEGO	S108403825		ISLANDIA FUEL DOCK		CHMIRS
SAN DIEGO	97409933	ISLANDIA SPORT FISHING MARINA	ISLANDIA SPORT FISHING MARINA		ERNS
SAN DIEGO	2002622977	ISLANDIA FUEL DOCKS	ISLANDIA FUEL DOCKS	0	ERNS

SAN DIEGO COUNTY, CA - ORPHAN SUMMARY

City	EDR ID	Site Name	Site Address	Zip	Database(s)
SAN DIEGO	S105656225		ISLANIA, 1404 QUIVIRA RD		CHMIRS
SAN DIEGO	S108406254		IVY ST AT MONTECITO WY		CHMIRS
SAN DIEGO	S105883507		JAMACHA RD. AT MEADOWBROOK		CHMIRS
SAN DIEGO	S105643176		7219 JAMAZHA		CHMIRS
SAN DIEGO	S105884896		4771 JEWEL ST.		CHMIRS
SAN DIEGO	8874416	JOHNSON MATTHEY CORP	JOHNSON MATTHEY CORP		ERNS
SAN DIEGO	S106395564		LA JOLLA COUNTRY DAY SCHOOL, GENESEE AVE. NEAR REG		CHMIRS
SAN DIEGO	S106399774		LA JOLLA BLVD AT PLAYA DEL SUR		CHMIRS
SAN DIEGO	S105661810		JULIET PIER, NAVAL STATION SAN DIEGO		CHMIRS
SAN DIEGO	S105657089		JULIET PIER		CHMIRS
SAN DIEGO	S108406105		JULIETT PIER AT NAS NORTH ISLAND		CHMIRS
SAN DIEGO	S108402257		EB94 JUST E OF I805		CHMIRS
SAN DIEGO	S107448843		16588 KANDIGUA		CHMIRS
SAN DIEGO	S105882300		9191 KEANY VILLA CT.		CHMIRS
SAN DIEGO	S105883670		KEITH AT SCOTT		CHMIRS
SAN DIEGO	87463963	RP KELCO(R.HALIK)	RP KELCO(R.HALIK)		ERNS
SAN DIEGO	S105649836		KELKO		CHMIRS
SAN DIEGO	S105633626		314 KELLOG ST		CHMIRS
SAN DIEGO	S107452229		KELLOGG DR. AT GORGONIO		CHMIRS
SAN DIEGO	S105672458		KEMPER ST. AT KEMPER CT.		CHMIRS
SAN DIEGO	S105886370		3750 KERANY VILLA RD.		CHMIRS
SAN DIEGO	S100223287		5096 KILKES AVE		CHMIRS
SAN DIEGO	S106393429		KILO PIER AT NAVAL AIR STATION SAN DIEGO - NORTH I		CHMIRS
SAN DIEGO	S105674876		KLAUBER AVE AT SCIMITER DR.		CHMIRS
SAN DIEGO	98441859	KONA KAI MARINA	KONA KAI MARINA		ERNS
SAN DIEGO	99636218	KONA KAI MARINA SAN DIEGO BAY	KONA KAI MARINA SAN DIEGO BAY		ERNS
SAN DIEGO	S105671726		KONA KAI MARINA		CHMIRS
SAN DIEGO	S105671028		KONA KAI MARINA AT 1551 SHELTER ISLAND DR.		CHMIRS
SAN DIEGO	S105669682		KONA MARINA/1851 SHELTER ISLAND DR.		CHMIRS
SAN DIEGO	S105665662		KONA MARINA		CHMIRS
SAN DIEGO	S105655842		KONA KAI MARINA, SLIP A-4		CHMIRS
SAN DIEGO	S105655488		KONA KAI MARINA, SHELTER ISLAND		CHMIRS
SAN DIEGO	S106393636		KONA MARINA AND KONA KAI MARINA, 1551 SHELTER ISLA		CHMIRS
SAN DIEGO	99648070	KONA KAI MARINA SLIP D24	KONA KAI MARINA SLIP D24		ERNS
SAN DIEGO	2000542356	KONA MARINA	KONA MARINA	0	ERNS
SAN DIEGO	2000536276	KONA KAI YACHT CLUB	KONA KAI YACHT CLUB	0	ERNS
SAN DIEGO	2001567481	KONA MARINA	KONA MARINA	0	ERNS
SAN DIEGO	99640418	KONAKAI MARINA	KONAKAI MARINA		ERNS
SAN DIEGO	97411189	KONI-KAI MARINA C OR D DOCK	KONI-KAI MARINA C OR D DOCK		ERNS
SAN DIEGO	S105648536		KONIKI MARINA, SAN DIEGO BAY, C AND D DOCKS		CHMIRS
SAN DIEGO	S105668102		2868 KORINK AVE (BEHIND)		CHMIRS
SAN DIEGO	S105886723		KURTZ ST AT SMITH ST.		CHMIRS
SAN DIEGO	2000542057	8898 LACARTERA ST	8898 LACARTERA ST	0	ERNS
SAN DIEGO	S105675196		6392 LAKE ATAHBASKA		CHMIRS
SAN DIEGO	S105637964		LAKE MURRAY OFF 1-8		CHMIRS
SAN DIEGO	91226841	2500 LAKE WOHLFORD DR.	2500 LAKE WOHLFORD DR.		ERNS
SAN DIEGO	8862715	4622 LAMONT (EMERALD)	4622 LAMONT (EMERALD)		ERNS

SAN DIEGO COUNTY, CA - ORPHAN SUMMARY

City	EDR ID	Site Name	Site Address	Zip	Database(s)
SAN DIEGO	S106399767		3900 LAMORLAND DR.		CHMIRS
SAN DIEGO	90168471	H. LANDING AT COMMERCIAL BASIN SD BAY	H. LANDING AT COMMERCIAL BASIN SD BAY		ERNS
SAN DIEGO	90186114	H&M LANDING, COMMERCIAL BASIN SD BAY	H&M LANDING, COMMERCIAL BASIN SD BAY	-	ERNS
SAN DIEGO	2005701514	2363 AV LANE DR.	2363 AV LANE DR.		HMIRS
SAN DIEGO	99607261	LAPLAYA FISC FUEL PIER POINT LOMA	LAPLAYA FISC FUEL PIER POINT LOMA		ERNS
SAN DIEGO	94354600	LAPLAYA FUEL PIER PIER 180	LAPLAYA FUEL PIER PIER 180		ERNS
SAN DIEGO	8874522	LARRY SWINFORD	LARRY SWINFORD		ERNS
SAN DIEGO	S105667765		LAT 32 40 N, LONG 11705 W		CHMIRS
SAN DIEGO	S108404269		LAT 32 DEGREES 26.1N, LONG 118 DEGREES 26.0W		CHMIRS
SAN DIEGO	S107452313		LATITUDE 32 DEGREES 53' 0" NORTH, LONGITUDE 117 DE		CHMIRS
SAN DIEGO	92256200	4926 LAUNTA	4926 LAUNTA		ERNS
SAN DIEGO	97417368	LAUREL STREET ANCHORAGE A-3 MOORING BUOY I	LAUREL STREET ANCHORAGE A-3 MOORING BUOY P		ERNS
SAN DIEGO	S105675673		LAUREL ST. AT SAN MARCOS AVE		CHMIRS
SAN DIEGO	S105672500		LAUREL ST, MILE POST MARKER 266.6		CHMIRS
SAN DIEGO	S105648557		LAUREL ST MOORING C-15		CHMIRS
SAN DIEGO	S105647916		LAUREL STREET ACREAGE		CHMIRS
SAN DIEGO	2006791548	WEST LAUREL STREET	WEST LAUREL STREET		ERNS
SAN DIEGO	S100222265		LAUREL ST		CHMIRS
SAN DIEGO	98425145	LAUREL STREET ANCHORAGE G-9	LAUREL STREET ANCHORAGE G-9		ERNS
SAN DIEGO	S105657738		LEMA PIER		CHMIRS
SAN DIEGO	S105654626		6735 S. LEMAN ST		CHMIRS
SAN DIEGO	S105651818		LEXINGTON CANYON BEHIND 4131 REDWOOD STREET		CHMIRS
SAN DIEGO	S105652720		LEXINGTON CANYON BEHIND 4048 MANZANITA DRIVE		CHMIRS
SAN DIEGO	8874631	J LIESMAN	J LIESMAN		ERNS
SAN DIEGO	92268688	LIFEGUARD HQ, RECEPTION DOCK MISSION BAY	LIFEGUARD HQ, RECEPTION DOCK MISSION BAY		ERNS
SAN DIEGO	S105675853		LIMA PIER, NAVAL STATION		CHMIRS
SAN DIEGO	S105653991		LIMA PIER AT NORTH ISLAND		CHMIRS
SAN DIEGO	S105638555		LINDBERG FIELD, GATE 9 SAN DIEGO AIRPORT		CHMIRS
SAN DIEGO	S105655890		LINDBERGH FIELD, NORTHEAST SIDE		CHMIRS
SAN DIEGO	S105629371		LINDBERGH INTL AIRPORT 2215 WEST WASHINGTON		CHMIRS
SAN DIEGO	98442269	LINE RUPTURED AND MATERIAL WENT DOWN DRAIN AND INTO WATER	LINE RUPTURED AND MATERIAL WENT DOWN DRAIN AND INTO WATER		ERNS
SAN DIEGO	S106396681		LOCATED ON THE COAST GUARD SECTION OF THE SUBMARIN		CHMIRS
SAN DIEGO	S108405575		3959 LOCKING STREET		CHMIRS
SAN DIEGO	S105655812		LOEWS MARINA		CHMIRS
SAN DIEGO	S107452363		LOEWS CORONARDO BAY RESORT		CHMIRS
SAN DIEGO	S106397560		PT. LOMA USN FUEL DEPOT		CHMIRS
SAN DIEGO	90167374	PT. LOMA FUEL PIER	PT. LOMA FUEL PIER		ERNS
SAN DIEGO	99608114	PT LOMA S PIER JUST INSIDE BALLAST PT	PT LOMA S PIER JUST INSIDE BALLAST PT		ERNS
SAN DIEGO	S105629373		PT LOMA SUBMARINE BASE (US NAVY)		CHMIRS
SAN DIEGO	91232840	PT. LOMA	PT. LOMA		ERNS
SAN DIEGO	S102809785	TGM INC	PT LOMA SUB STA	00000	HAZNET
SAN DIEGO	S104571821	ANTHONY CRANE RENTALS	PT LOMA WATER TREATMENT PLANT	00000	HAZNET
SAN DIEGO	8873508	PT LOMAS 200 OFF N OF PT LOMAS *87	PT LOMAS 200 OFF N OF PT LOMAS *87		ERNS
SAN DIEGO	2000670900	LTER ALLEN DR	LTER ALLEN DR		ERNS
SAN DIEGO	S107452407		LYING AT SOLIDAD		CHMIRS
SAN DIEGO	98454948	2340 MACONI CT	2340 MACONI CT		ERNS

SAN DIEGO COUNTY, CA - ORPHAN SUMMARY

City	EDR ID	Site Name	Site Address	Zip	Database(s)
SAN DIEGO	8711356	MACOUBA STREET/ EAST LACUENTA STREET	MACOUBA STREET/ EAST LACUENTA STREET		ERNS
SAN DIEGO	S106571566	MARBLE WORKS OF SAN DIEGO	3754 MAIN ST STE B		CA WDS
SAN DIEGO	S107451869		G MALL		CHMIRS
SAN DIEGO	S106396105		2443 MANAZA WAY		CHMIRS
SAN DIEGO	S106393915		MANHOLE #13-8 NAVY SUBMARINE BASE IN SAN DIEGO, V		CHMIRS
SAN DIEGO	S104761063	SWEETWATER I-HILLSBOROUGH SLF	7700 MANZANA WAY		SWF/LF
SAN DIEGO	99609194	MARINA VILLAGE MARINA	MARINA VILLAGE MARINA		ERNS
SAN DIEGO	98469083	MARINA VILLAGE SLIP F 42 / WHITE SPORT FISHER W/ BLUE TRIM	MARINA VILLAGE SLIP F 42 / WHITE SPORT FISHER W/ BLUE TRIM		ERNS
SAN DIEGO	S105677335		MARINA CORTEZ BERTH E-18		CHMIRS
SAN DIEGO	S105648824		WEST MARINA		CHMIRS
SAN DIEGO	S105652665		MARINA CORTEZ - DOCK D AT HARBOR ISLAND		CHMIRS
SAN DIEGO	S105658075		MARINA CORTEZ, HARBOR ISLAND		CHMIRS
SAN DIEGO	S105655097		MARINA CORTEZ, SLIP B-20		CHMIRS
SAN DIEGO	S105639976		MARINA VILLAGE MARINA		CHMIRS
SAN DIEGO	2006789529	MARINA CORTEZ	MARINA CORTEZ		ERNS
SAN DIEGO	S106395998		MARINA VILLAGE AT QUIVERA BASIN / QUIVERA WAY NEAR		CHMIRS
SAN DIEGO	99640072	MARINA VILLAGE, B DOCK MISSION BAY	MARINA VILLAGE, B DOCK MISSION BAY		ERNS
SAN DIEGO	S108406575		MARINA BLVD AT NAPA ST		CHMIRS
SAN DIEGO	S107452449		MARINA SOUTHWEST DIRECTION OF THE FACILITY (CALLER		CHMIRS
SAN DIEGO	S107452445		MARINA CORTEZ C4		CHMIRS
SAN DIEGO	S107452444		MARINA CORTEZ / 1801 HARBOR DR.		CHMIRS
SAN DIEGO	S106393930		MARINA CORTEZ, (INVOLVING 18 SLIPS) BETWEEN C /		CHMIRS
SAN DIEGO	91228931	S.W. MARINA AT THE END OF SAMPSON ST.	S.W. MARINA AT THE END OF SAMPSON ST.		ERNS
SAN DIEGO	2000546457	MARINA VILLAGE MARINA	MARINA VILLAGE MARINA	0	ERNS
SAN DIEGO	99643493	SW MARINE SHIPYARD	SW MARINE SHIPYARD		ERNS
SAN DIEGO	S105885595		MARINE CORP. RECRUIT DEPOT.		CHMIRS
SAN DIEGO	S105674008		MARINE CORP STATION, BOYINGTON ROAD		CHMIRS
SAN DIEGO	S105654065		SOUTHWEST MARINE INC		CHMIRS
SAN DIEGO	S105659906		SOUTHWEST MARINE PIER 3		CHMIRS
SAN DIEGO	S105659876		SOUTHWEST MARINE INC. PIER 3		CHMIRS
SAN DIEGO	S105648224		SOUTHWEST MARINE PIER 4		CHMIRS
SAN DIEGO	S105655677		S.W. MARINE PIER ONE, SAN DIEGO BAY		CHMIRS
SAN DIEGO	S105630746		SOUTHWEST MARINE SHIPYARD PIER1		CHMIRS
SAN DIEGO	S105633185		SOUTHWEST MARINE		CHMIRS
SAN DIEGO	96509015	SW MARINE PIER 3	SW MARINE PIER 3		ERNS
SAN DIEGO	96508884	SOUTHWEST MARINE DRY DOCK	SOUTHWEST MARINE DRY DOCK		ERNS
SAN DIEGO	94399724	SOUTHWEST MARINE PIER 1 SAN DIEGO HARBOR	SOUTHWEST MARINE PIER 1 SAN DIEGO HARBOR		ERNS
SAN DIEGO	99641934	SOUTHWEST MARINE PIER 3	SOUTHWEST MARINE PIER 3		ERNS
SAN DIEGO	S106400559		MARINE TERMINAL, 10TH AVE. BERTH #6		CHMIRS
SAN DIEGO	97414374	SOUTHWEST MARINE PIER 4	SOUTHWEST MARINE PIER 4		ERNS
SAN DIEGO	97406040	SOUTHWEST MARINE SHIPYARD	SOUTHWEST MARINE SHIPYARD		ERNS
SAN DIEGO	93312612	SOUTHWEST MARINE PIER ONE	SOUTHWEST MARINE PIER ONE		ERNS
SAN DIEGO	93319503	SW MARINE SHIPYARD PIER 3	SW MARINE SHIPYARD PIER 3		ERNS
SAN DIEGO	93326148	SOUTHWEST MARINE SHIPYARD PIER 1	SOUTHWEST MARINE SHIPYARD PIER 1		ERNS
SAN DIEGO	93333997	SW MARINE PIER 3, HARBOR DRIVE	SW MARINE PIER 3, HARBOR DRIVE		ERNS
SAN DIEGO	93328409	SOUTHWEST MARINE SHIPYARD SAMSON STREET	SOUTHWEST MARINE SHIPYARD SAMSON STREET		ERNS

SAN DIEGO COUNTY, CA - ORPHAN SUMMARY

City	EDR ID	Site Name	Site Address	Zip	Database(s)
SAN DIEGO	93340679	SOUTHWEST MARINE PIER 1	SOUTHWEST MARINE PIER 1		ERNS
SAN DIEGO	99613310	SOUTHWEST MARINE SAMPSON ST	SOUTHWEST MARINE SAMPSON ST		ERNS
SAN DIEGO	92268689	SOUTHWEST MARINE	SOUTHWEST MARINE		ERNS
SAN DIEGO	92274574	SOUTHWEST MARINE YARD NAVAL BASE SAN DIEGO	SOUTHWEST MARINE YARD NAVAL BASE SAN DIEGO		ERNS
SAN DIEGO	S108403458		SOUTHWEST MARINE SHIPYARD, PIER 1		CHMIRS
SAN DIEGO	S107452450		MARINE CORP BASE PENDLETON DELUZ HOUSING		CHMIRS
SAN DIEGO	S107453741		SOUTHWEST MARINE SHIPYARD 4TH OF SAMPSON STREET		CHMIRS
SAN DIEGO	99645083	SOUTHWEST MARINE FOOT OF SAMPSON ST.	SOUTHWEST MARINE FOOT OF SAMPSON ST.		ERNS
SAN DIEGO	99645082	SOUTHWEST MARINE PIER ONE	SOUTHWEST MARINE PIER ONE		ERNS
SAN DIEGO	91201863	SW MARINE SHIPYARD	SW MARINE SHIPYARD		ERNS
SAN DIEGO	S103680017	U S DOT RRF VESSELS *E	SW MARINE FOOT OF SAMPSON ST	00000	HAZNET
SAN DIEGO	2000542929	SOUTHWEST MARINE SHIPYARD	SOUTHWEST MARINE SHIPYARD	0	ERNS
SAN DIEGO	S105671189		SOUTHWEST MARINE, 2205 E BELT ST		CHMIRS
SAN DIEGO	S105661178		SW MARINE, "USS COWPENS"		CHMIRS
SAN DIEGO	S106400628		MARINER'S POINT, MISSION BAY		CHMIRS
SAN DIEGO	S105660955		MARINERS BASIN, MISSION BAY		CHMIRS
SAN DIEGO	96496215	MARIOTT MARINA 385 W HARBOR DR SLIP G13	MARIOTT MARINA 385 W HARBOR DR SLIP G13		ERNS
SAN DIEGO	S105635674		MARKET STREET ON RAMP TO NORTH BOUND 805		CHMIRS
SAN DIEGO	98423527	MARRIOT HOTEL BASE OF GATE 3	MARRIOT HOTEL BASE OF GATE 3		ERNS
SAN DIEGO	S105662712		MARRIOT MARINA		CHMIRS
SAN DIEGO	S105657855		MARRIOT HOTEL ON HARBOR DRIVE		CHMIRS
SAN DIEGO	99610620	MARRIOTT MARINA F DOCK	MARRIOTT MARINA F DOCK		ERNS
SAN DIEGO	S105665601		MARRIOTT MARINE, F DOCK		CHMIRS
SAN DIEGO	96512292	MARRIOTT HOTEL DOCK AREA (MARINA)	MARRIOTT HOTEL DOCK AREA (MARINA)		ERNS
SAN DIEGO	96485671	MARRIOTT MARINA	MARRIOTT MARINA		ERNS
SAN DIEGO	90188269	MARRIOTT MARINA SAN DIEGO BAY	MARRIOTT MARINA SAN DIEGO BAY		ERNS
SAN DIEGO	2000542724	MARRIOTT MARINA	MARRIOTT MARINA	0	ERNS
SAN DIEGO	8872965	MARTINEZ FARMS	MARTINEZ FARMS		ERNS
SAN DIEGO	S107450113		4236 MARY LYN ST		CHMIRS
SAN DIEGO	S106399684		MASON AT JAUN ST./ OLD TOWN STATE PARK		CHMIRS
SAN DIEGO	92262928	14944 MAST BLVD	14944 MAST BLVD		ERNS
SAN DIEGO	S103320860	MC RECRUIT DEPOT	MAY BE SITE #1, MCRD IAS		WMUDS/SWAT
SAN DIEGO	90070015		MCKELLAR COURT		HMIRS
SAN DIEGO	2002618242	MCRD SAN DIEGO	MCRD SAN DIEGO	0	ERNS
SAN DIEGO	96479041	MEDICAL CLINIC BLDG 596	MEDICAL CLINIC BLDG 596		ERNS
SAN DIEGO	S105887606		MERCY RD. AT ALEMANIA RD.		CHMIRS
SAN DIEGO	91234924	.5 MI S OF MESA RD SB 903	.5 MI S OF MESA RD SB 903		ERNS
SAN DIEGO	S107450328		5041 MIAGARA ST.		CHMIRS
SAN DIEGO	S105654830		MID CHANNEL, SAN DIEGO CHANNEL		CHMIRS
SAN DIEGO	97410677	MIDDLE PIER NAVEL SUB BASE	MIDDLE PIER NAVEL SUB BASE		ERNS
SAN DIEGO	S106391887		MIDDLE PIER NORTH SIDE OUTER US SUBMARINE BASE-POI		CHMIRS
SAN DIEGO	S106105549	SR-56 MIDDLE	SR-56 MIDDLE		CA WDS
SAN DIEGO	S105641760		MIDDLE PIER PT LOMA		CHMIRS
SAN DIEGO	2002594790	MIDDLETOWN STATION	MIDDLETOWN STATION	0	ERNS
SAN DIEGO	S105674577		MIKE PIER. POINT LOMA SUB BASE		CHMIRS
SAN DIEGO	S106400284		MILE POST 248.5		CHMIRS
SAN DIEGO	99631847	15 MILE WEST OF POINT LOMA	15 MILE WEST OF POINT LOMA		ERNS

SAN DIEGO COUNTY, CA - ORPHAN SUMMARY

City	EDR ID	Site Name	Site Address	Zip	Database(s)
SAN DIEGO	S106389289		1/2 MILE FROM BAY, BOTTOM SEDIMENT LINE 937 NORTH		CHMIRS
SAN DIEGO	S105884925		MILE POST 263.2		CHMIRS
SAN DIEGO	S105676048		MILE POST MARKER 257.0		CHMIRS
SAN DIEGO	S105675213		1 MILE OFF OF POINT LOMA		CHMIRS
SAN DIEGO	S106394471		1 MILE SOUTH OF THE ENTRANCE TO SAN DIEGO HARBOR..		CHMIRS
SAN DIEGO	S103442758	MAY BE PARADISE OR JAMACHE LAN	1 MILE W OF SWEETWATER I		WMUDS/SWAT
SAN DIEGO	S106392344		1/4 MILE OFF BEACH, 1 MILE SOUTH OF PT LOMA 32.38		CHMIRS
SAN DIEGO	2000548565	MILE POST 256.1	MILE POST 256.1	0	ERNS
SAN DIEGO	2000528529	1 MILE SOUTH POINT	1 MILE SOUTH POINT	0	ERNS
SAN DIEGO	2000524271	.5 MILE OFFSHORE OF POINT	.5 MILE OFFSHORE OF POINT	0	ERNS
SAN DIEGO	2001553628	MILE POST 263.5	MILE POST 263.5	0	ERNS
SAN DIEGO	2001564227	1 MILE OFF OF POINT LOMA	1 MILE OFF OF POINT LOMA	0	ERNS
SAN DIEGO	2001560693	MILE POST 264.1	MILE POST 264.1	0	ERNS
SAN DIEGO	2003646262	MILEPOST 246	MILEPOST 246		ERNS
SAN DIEGO	97411206	MILEPOST:UNKNOWN 32 ST MOLE PIER	MILEPOST:UNKNOWN 32 ST MOLE PIER		ERNS
SAN DIEGO	S106389101		1 MILES OFF PT LOMA TO SEWAGE PLANT NEARBALLAST PT		CHMIRS
SAN DIEGO	S105882223		25 MILES SW OF SAN CLEMENTE ISLAND		CHMIRS
SAN DIEGO	S105649731		43 MILES WEST OF POINT LOMA		CHMIRS
SAN DIEGO	S105649365		4 MILES WEST OF BLACKS BEACH		CHMIRS
SAN DIEGO	S105664193		9 MILES SOUTHWEST OF POINT LOMA		CHMIRS
SAN DIEGO	2006811371	2.5 MILES SE OF POINT LOMA	2.5 MILES SE OF POINT LOMA		ERNS
SAN DIEGO	99646543	29 MILES WEST OF SAN DIEGO / PACIFIC OCEAN	29 MILES WEST OF SAN DIEGO / PACIFIC OCEAN		ERNS
SAN DIEGO	2000534646	MILITARY BASE	MILITARY BASE	0	ERNS
SAN DIEGO	S106399971		MIRA AAGO		CHMIRS
SAN DIEGO	S105886785		7770 MIRA MAR		CHMIRS
SAN DIEGO	S105644055		9950 MIRA MESA COMMERCIAL PARK		CHMIRS
SAN DIEGO	S108405051		MIRA MAR JUNCTION		CHMIRS
SAN DIEGO	S106399342		7533 MIRA MAR AV		CHMIRS
SAN DIEGO	S108404739		MIRA MAR ROAD / CARROL		CHMIRS
SAN DIEGO	S105649261		MIRAMAR BLDG 471		CHMIRS
SAN DIEGO	S106396733		MIRAMAR AT CAROLYN		CHMIRS
SAN DIEGO	S108405417		MIRAMAR MARINE STATION, ON BELLATRIX DRIVE		CHMIRS
SAN DIEGO	8718305	MIRAMAR GUN CLUB 619 222-2371	MIRAMAR GUN CLUB 619 222-2371		ERNS
SAN DIEGO	S105887025		7770 MIRMAR RD.		CHMIRS
SAN DIEGO	S105631179		9045 MIRROW MASA		CHMIRS
SAN DIEGO	93321087	9045 MIRROW MASH	9045 MIRROW MASH		ERNS
SAN DIEGO	S106397263		1551 MISSION BAY DR.		CHMIRS
SAN DIEGO	90167196	MISSION BAY , E-DOCK	MISSION BAY , E-DOCK		ERNS
SAN DIEGO	90168515	MISSION BAY CAMP LAND ON THE BAY	MISSION BAY CAMP LAND ON THE BAY		ERNS
SAN DIEGO	S106571568	SAN DIEGO BOAT MOVERS	6996A MISSION GORGE RD		CA WDS
SAN DIEGO	97406756	MISSION BAY MARINA SOUTHWEST CORNER OF THE MARINA	MISSION BAY MARINA SOUTHWEST CORNER OF THE MARINA		ERNS
SAN DIEGO	S105890236		MISSION BAY ADJACENT TO SEA WORLD PROPERTY		CHMIRS
SAN DIEGO	99649671	MISSION BAY	MISSION BAY		ERNS
SAN DIEGO	S105667524		MISSION BAY MARINA, SLIP 183D		CHMIRS
SAN DIEGO	S105677937		9950 MISSION ROAD		CHMIRS
SAN DIEGO	S105663059		MISSION BAY AT MARINA VILLAGE - A DOCK		CHMIRS

SAN DIEGO COUNTY, CA - ORPHAN SUMMARY

City	EDR ID	Site Name	Site Address	Zip	Database(s)
SAN DIEGO	S105655775		MISSION CENTER ROAD AT HAZARD CENTER DRIVE		CHMIRS
SAN DIEGO	96495552	MISSION HILLS HWY 118 EASTBOUND EAST OF BALBOA EXIT	MISSION HILLS HWY 118 EASTBOUND EAST OF BALBOA EXIT		ERNS
SAN DIEGO	2006802394	MISSION GORGE RECREATION FACILITY	MISSION GORGE RECREATION FACILITY		ERNS
SAN DIEGO	2006810323	MISSION BAY	MISSION BAY		ERNS
SAN DIEGO	2003654236	MISSION BAY	MISSION BAY		ERNS
SAN DIEGO	99627732	MISSION BAY DRIVE	MISSION BAY DRIVE		ERNS
SAN DIEGO	S108405504		MISSION VALLEY TERMINAL @ 9950 SAN DIEGO MISSION R		CHMIRS
SAN DIEGO	S107452595		MISSION BAY, HYATT MARINA NEARBY HYATT HOTEL		CHMIRS
SAN DIEGO	99649816	MISSION BAY / 72 HOUR ANCHORAGE	MISSION BAY / 72 HOUR ANCHORAGE		ERNS
SAN DIEGO	8712245	MISSION BAY DR + ROSEWOOD ST	MISSION BAY DR + ROSEWOOD ST		ERNS
SAN DIEGO	98423234	MISSION BAY QUIVIRA BASIN	MISSION BAY QUIVIRA BASIN		ERNS
SAN DIEGO	S105887076		MOLE PIER 9		CHMIRS
SAN DIEGO	S105665393		NS MOLE PIER (PIER 9)		CHMIRS
SAN DIEGO	94394428	MOLE PIER 32ND ST	MOLE PIER 32ND ST		ERNS
SAN DIEGO	93344000	MOLE PIER / SAN DIEGO NAVAL STA	MOLE PIER / SAN DIEGO NAVAL STA		ERNS
SAN DIEGO	2000542025	MOLE PIER	MOLE PIER	0	ERNS
SAN DIEGO	2000516788	MOLE PIER	MOLE PIER	0	ERNS
SAN DIEGO	S105673599		2342 MONTE CLAIR ST.		CHMIRS
SAN DIEGO	S106400858		MONTEGO VILLAGE, SOUTH BAY AREA		CHMIRS
SAN DIEGO	S100852769	1X SDCTY-HOUSEHOLD HW COLLECTION	MONTGOMERY HIGH SCHOOL	00000	HAZNET
SAN DIEGO	S105665994		MONUMENT RD		CHMIRS
SAN DIEGO	8713208	MOONLIGHT BEACH(USCG-11TH JURISDICTION)	MOONLIGHT BEACH(USCG-11TH JURISDICTION)		ERNS
SAN DIEGO	S107452648		MOORE AT OLD TOWN AVE / ARCO GAS STATION		CHMIRS
SAN DIEGO	S105670824		MOORING PIER FOR NAVAL SHIPS		CHMIRS
SAN DIEGO	S102817315	P C L CIVIL CONSTRUCTORS, INC	3600 MORENO BLVD	00000	HAZNET
SAN DIEGO	8862640	SD MOTEL.UNIT 8	SD MOTEL.UNIT 8		ERNS
SAN DIEGO	S105675754		MOUNT ALISAN AT GENESEE		CHMIRS
SAN DIEGO	92271228	4932 MOUNT KAY	4932 MOUNT KAY		ERNS
SAN DIEGO	S105661193		MOUTH OF PELETA CREEK AT SAN DIEGO BAY		CHMIRS
SAN DIEGO	S106398536		MPM 246 SAN DIEGO SUBDIVISION		CHMIRS
SAN DIEGO	S105654743		MPM 265.2		CHMIRS
SAN DIEGO	S106394687		MPM 267.0, ON THE SAN DIEGO SUBDIVISION, AT THE C		CHMIRS
SAN DIEGO	94367113	MSC TERMINAL	MSC TERMINAL		ERNS
SAN DIEGO	S107452783		MUERA MESA BLVD. AND SCRIPTS RANCH BLVD.		CHMIRS
SAN DIEGO	S108404615		1037 MUIRLAND DRIVE		CHMIRS
SAN DIEGO	S105672122		MURPHY CANYON RD/I-15		CHMIRS
SAN DIEGO	S105637916		MURPHY CANYON 3178 TEA PARTY LANE		CHMIRS
SAN DIEGO	S105637909		MURPHY CANYON		CHMIRS
SAN DIEGO	S103442742	MURPHY-SHEPARD CANYON (KEARNY)	NE MURPHY CANYON RD		WMUDS/SWAT
SAN DIEGO	S108406804		MURPHY CANYON ONRAMP TO SB I-15		CHMIRS
SAN DIEGO	200114948		MURPHY CANYON RD		HMIRS
SAN DIEGO	98430122	8585 MURPHY CANYON RD	8585 MURPHY CANYON RD		ERNS
SAN DIEGO	S106065177	MISSION HEIGHTS	0 MURRAY CANYON RD		San Diego Co. HMMD
SAN DIEGO	93300161	MWR BOATHOUSE & MARINA BUILDING 131	MWR BOATHOUSE & MARINA BUILDING 131		ERNS
SAN DIEGO	2001010065		I-15 N		HMIRS
SAN DIEGO	S106396426		1066 N.TORRIE PINES RD.		CHMIRS

SAN DIEGO COUNTY, CA - ORPHAN SUMMARY

City	EDR ID	Site Name	Site Address	Zip	Database(s)
SAN DIEGO	S100218213		I-805 N/MIRA MESA O.C.		CHMIRS
SAN DIEGO	S105658229		NAASCO SHIP YARD -28TH / HARBOR DRIVE		CHMIRS
SAN DIEGO	S105883790		NAS NORTH ISLAND PIER KILO		CHMIRS
SAN DIEGO	S105883768		NAS NORTH ISLAND, PIER KILO		CHMIRS
SAN DIEGO	S105677913		NAS SAN DIEGO MOLE PIER		CHMIRS
SAN DIEGO	S105673248		NAS NORTH ISLAND, PUMP STATION 1351		CHMIRS
SAN DIEGO	S105666466		NAS PIER 4		CHMIRS
SAN DIEGO	S105666465		NAS PIER 3		CHMIRS
SAN DIEGO	S105665331		NAS NO ISLAND BERTH K		CHMIRS
SAN DIEGO	S105661168		NAS NORTH ISLAND, AIRCRAFT CARRIER PIER OP		CHMIRS
SAN DIEGO	S105652769		NAS SAN DIEGO - PIER 8 - USS VINCENNES		CHMIRS
SAN DIEGO	S105659931		NAS NORTH ISLAND, PIER K		CHMIRS
SAN DIEGO	S105650955		NAS NORTH ISLAND - GATE 2 AT THE CARRIER PIER		CHMIRS
SAN DIEGO	S105648073		NAS NORI, OSCAR / PAPA PIERS		CHMIRS
SAN DIEGO	S105661560		NAS NORTH ISLAND PIER 5		CHMIRS
SAN DIEGO	S105659288		NAS NORTH STATION PIER K		CHMIRS
SAN DIEGO	S105655535		NAS SAN DIEGO, PIER 13		CHMIRS
SAN DIEGO	S105631694		NAS / MIRAMAR EAST OF BLDG 687		CHMIRS
SAN DIEGO	96501021	NAS NORTH ISLAND PIER L	NAS NORTH ISLAND PIER L		ERNS
SAN DIEGO	96509532	NAS NORTH ISLAND PIER LIMA	NAS NORTH ISLAND PIER LIMA		ERNS
SAN DIEGO	96504781	NAS NORTH ISLAND PIER L	NAS NORTH ISLAND PIER L		ERNS
SAN DIEGO	94404342	NAS NORTH ISLAND QUAY WALL MANIFOLD NO.4	NAS NORTH ISLAND QUAY WALL MANIFOLD NO.4		ERNS
SAN DIEGO	94407424	NAS NORTH ISLAND BLDG 426	NAS NORTH ISLAND BLDG 426		ERNS
SAN DIEGO	99607710	NAS NORTH ISLAND PIER K	NAS NORTH ISLAND PIER K		ERNS
SAN DIEGO	2006797962	NAS NORTH ISLAND	NAS NORTH ISLAND		ERNS
SAN DIEGO	S108405183		NAS NORTH ISLAND PIER K CORONADO ISLAND		CHMIRS
SAN DIEGO	92300464	NAS SAN DIEGO PIER 7	NAS SAN DIEGO PIER 7		ERNS
SAN DIEGO	93337803	NAS NORTH ISLAND	NAS NORTH ISLAND		ERNS
SAN DIEGO	98466948	NAS NORTH ISLAND PIER JULIETTE	NAS NORTH ISLAND PIER JULIETTE		ERNS
SAN DIEGO	99647067	NAS NORTH ISLAND PIER K	NAS NORTH ISLAND PIER K		ERNS
SAN DIEGO	98452936	NAS NORTH ISLAND	NAS NORTH ISLAND		ERNS
SAN DIEGO	99618277	NAS NORTH ISLAND / S ROAD AND ROOSEVELT RD	NAS NORTH ISLAND / S ROAD AND ROOSEVELT RD		ERNS
SAN DIEGO	92259798	NAS MARIMAR NEX GAS STATION	NAS MARIMAR NEX GAS STATION		ERNS
SAN DIEGO	S105665681		NAS, PIER 5, BIRTH 5		CHMIRS
SAN DIEGO	S105645257		NASA PIER 12		CHMIRS
SAN DIEGO	90171286	NASCO BERTH 10	NASCO BERTH 10		ERNS
SAN DIEGO	2003706882	NASCO SHIP YARD	NASCO SHIP YARD		ERNS
SAN DIEGO	S105677239		NASCO SHIPYARD, SAMPSON ST. AND BELT		CHMIRS
SAN DIEGO	S105674475		NASCO PIER 2		CHMIRS
SAN DIEGO	S105649293		NASCO		CHMIRS
SAN DIEGO	S106400761		NASCO SHIP YARD, PIER 4		CHMIRS
SAN DIEGO	S106396612		NASCO SHIP YARDS, BERTH 4		CHMIRS
SAN DIEGO	S105637134		NASCO-ARBOR DRIVE AND 28TH STREET BERTH 2		CHMIRS
SAN DIEGO	S105656282		NASNI MIKE PIER		CHMIRS
SAN DIEGO	99647213	NASNI PIER LIMA	NASNI PIER LIMA		ERNS
SAN DIEGO	S106399999		NASSCO PIER		CHMIRS
SAN DIEGO	S106398844		NASSCO NAVAL SHIP YARDS		CHMIRS

SAN DIEGO COUNTY, CA - ORPHAN SUMMARY

City	EDR ID	Site Name	Site Address	Zip	Database(s)
SAN DIEGO	S105886380		NASSCO SHIP YARD DRY DOCK		CHMIRS
SAN DIEGO	S105649117		NASSCO DRY DOCK		CHMIRS
SAN DIEGO	S105638121		NASSCO SHIPYARD BERTH #4		CHMIRS
SAN DIEGO	S108402325		NASSCO SHIPYARD PIER 3		CHMIRS
SAN DIEGO	2002623247	NASSCO SHIP YARD	NASSCO SHIP YARD	0	ERNS
SAN DIEGO	96508916	NASSO FACILITY BERTH 4	NASSO FACILITY BERTH 4		ERNS
SAN DIEGO	8714237	NATIONAL ANODIZING	NATIONAL ANODIZING		ERNS
SAN DIEGO	8714236	NATIONAL ANODIZING	NATIONAL ANODIZING		ERNS
SAN DIEGO	S105667250		NATIONAL STEEL YARD		CHMIRS
SAN DIEGO	S105649295		NATIONAL STEEL, BERTH 2, 28TH ST		CHMIRS
SAN DIEGO	S105653735		NATIONAL STEEL AND SHIPBUILDING COMP. PIER		CHMIRS
SAN DIEGO	S105648285		NATIONAL STEEL AND SHIP BUILDING CO.		CHMIRS
SAN DIEGO	S105636970		NATIONAL STEEL, 28 TH STREET		CHMIRS
SAN DIEGO	94360463	NATIONAL STEEL 28TH STREET	NATIONAL STEEL 28TH STREET		ERNS
SAN DIEGO	91205403	NATIONAL STEEL AND SHIP BUILDING CO. SAN DIEGO BAY	NATIONAL STEEL AND SHIP BUILDING CO. SAN DIEGO BAY		ERNS
SAN DIEGO	2000531195	NATIONAL STEEL YARD	NATIONAL STEEL YARD	0	ERNS
SAN DIEGO	2000528745	45 NAUTICAL MILES FROM LAND	45 NAUTICAL MILES FROM LAND	0	ERNS
SAN DIEGO	99606978	NAV SUB BASE S PIER SOUTH SIDE OF PIER	NAV SUB BASE S PIER SOUTH SIDE OF PIER		ERNS
SAN DIEGO	96509430	NAV STA SAN DIEGO PIER 2	NAV STA SAN DIEGO PIER 2		ERNS
SAN DIEGO	96512232	NAV STA SAN DIEGO PIER 7	NAV STA SAN DIEGO PIER 7		ERNS
SAN DIEGO	99625158	NAV STA SAN DIEGO PIER 8	NAV STA SAN DIEGO PIER 8		ERNS
SAN DIEGO	2004721618	NAV STA SAN DIEGO	NAV STA SAN DIEGO		ERNS
SAN DIEGO	2004719400	NAV STA SAN DIEGO	NAV STA SAN DIEGO		ERNS
SAN DIEGO	91238085	NAV STA PIER FOUR	NAV STA PIER FOUR		ERNS
SAN DIEGO	92251246	NAV STA SAN DIEGO PIER 8	NAV STA SAN DIEGO PIER 8		ERNS
SAN DIEGO	98434970	NAV STA SAN DIEGO PIER 7	NAV STA SAN DIEGO PIER 7		ERNS
SAN DIEGO	2000533778	NAV STA SAN DIEGO	NAV STA SAN DIEGO	0	ERNS
SAN DIEGO	2002595227	NAV STA SAN DIEGO	NAV STA SAN DIEGO	0	ERNS
SAN DIEGO	2005616211	NAVAAL STATION 32ND ST	NAVAAL STATION 32ND ST		ERNS
SAN DIEGO	S106397564		NAVAL AIR STATION, PIER K		CHMIRS
SAN DIEGO	S106398648		NAVAL STATION, SAN DIEGO, NEAR PIER #1		CHMIRS
SAN DIEGO	S106389831		NAVAL AIR STATION ISLAND ADJACENT TO BUILDING 653.		CHMIRS
SAN DIEGO	S105882328		NAVAL STATION SAN DIEGO, PIER 4 BERTH 5		CHMIRS
SAN DIEGO	S105882288		NAVAL STATION NORTH ISLAND, PIER M AND N		CHMIRS
SAN DIEGO	S105882195		NAVAL STATION SAN DIEGO, HEAD OF PIER 7		CHMIRS
SAN DIEGO	S105883852		NAVAL STATION, PIER 4		CHMIRS
SAN DIEGO	S105883415		NAVAL STATION SAN DIEGO, 32ND ST.		CHMIRS
SAN DIEGO	S105883407		NAVAL STATION SAN DIEGO, BETWEEN BUOYS 26A AND 28		CHMIRS
SAN DIEGO	S105883235		NAVAL STATION, PIER 3		CHMIRS
SAN DIEGO	S105882648		NAVAL STATION PORT OPS		CHMIRS
SAN DIEGO	S105884580		NAVAL FIELD DEPT., POINT LOMA		CHMIRS
SAN DIEGO	S105884733		US NAVAL STATION, BETWEEN PIERS 3 / 4		CHMIRS
SAN DIEGO	S105886389		NAVAL STATION SAN DIEGO, PIER 6		CHMIRS
SAN DIEGO	S105887509		NAVAL STATION SAN DIEGO, PIER 12		CHMIRS
SAN DIEGO	S105667911		NAVAL STATION, BERTH 2		CHMIRS
SAN DIEGO	S105667899		NAVAL STATION, PIER 11		CHMIRS

SAN DIEGO COUNTY, CA - ORPHAN SUMMARY

City	EDR ID	Site Name	Site Address	Zip	Database(s)
SAN DIEGO	S105667763		NAVAL STATION 32ND ST PIER 12		CHMIRS
SAN DIEGO	S105667621		NAVAL STATION 32ND ST. PIER 13		CHMIRS
SAN DIEGO	S105666881		NAVAL STATION SAN DIEGO PIER 7		CHMIRS
SAN DIEGO	S105666793		NAVAL STATION, PIER 5		CHMIRS
SAN DIEGO	S105669403		NAVAL STATION 32ND ST		CHMIRS
SAN DIEGO	S105668793		NAVAL STATION SAN DIEGO, PIER #2		CHMIRS
SAN DIEGO	S105677150		NAVAL BASE, PIER 8		CHMIRS
SAN DIEGO	S105677147		NAVAL BASE, PIER 9		CHMIRS
SAN DIEGO	S105676932		NAVAL STATION SAN DIEGO - PIER 12		CHMIRS
SAN DIEGO	S105676922		NAVAL BASE POINT LOMA, NORTH PIER		CHMIRS
SAN DIEGO	S105676118		NAVAL BASE 32ND ST. PIER 2		CHMIRS
SAN DIEGO	S105675826		NAVAL STATION CORONADO, PIER L		CHMIRS
SAN DIEGO	S105677616		NAVAL STATION ON HARBOR DRIVE, PIER 6		CHMIRS
SAN DIEGO	S105677612		NAVAL BASE 32ND ST,PIER 4		CHMIRS
SAN DIEGO	S105675327		NAVAL STATION PIER 4		CHMIRS
SAN DIEGO	S105675273		NAVAL BASE POINT LOMA: 140 SYLVESTER RD.		CHMIRS
SAN DIEGO	S105674755		32 ST. NAVAL STATION, PIER 12		CHMIRS
SAN DIEGO	S105671979		NAVAL STATION SAN DIEGO, PIER 13		CHMIRS
SAN DIEGO	S105673956		NAVAL STATION SAN DIEGO PIER 11		CHMIRS
SAN DIEGO	S105673758		NAVAL AMPHIBIOUS PIER #14		CHMIRS
SAN DIEGO	2004727134	NAVAL STAION SAN DIEGO	NAVAL STAION SAN DIEGO		ERNS
SAN DIEGO	S105635941		NAVAL STATION 32ND ST PIER 7 BERTH 2		CHMIRS
SAN DIEGO	S105635474		NAVAL SUBMARINE BASE (SUBASE)		CHMIRS
SAN DIEGO	S105670654		NAVAL AIR STATION NORTH ISLAND, PIER KILO		CHMIRS
SAN DIEGO	S105670553		NAVAL AMPHIBIOUS BASE, PIER BEHIND BUILDING #332		CHMIRS
SAN DIEGO	S105670231		NAVAL STATION 32ND STREET		CHMIRS
SAN DIEGO	S105670193		NAVAL STATION SAN DIEGO, PIER 9		CHMIRS
SAN DIEGO	S105670177		NAVAL STATION SAN DIEGO, PIER 3		CHMIRS
SAN DIEGO	S105666246		NAVAL STATION, ON 32ND STREET, PIER 3, BERTH 5		CHMIRS
SAN DIEGO	S105665848		NAVAL STATION SAN DIEGO PIER 5		CHMIRS
SAN DIEGO	S105664934		NAVAL FISC PIER		CHMIRS
SAN DIEGO	S105661219		NAVAL BASE CORONODO		CHMIRS
SAN DIEGO	S105660592		NAVAL BASE POINT LOMA		CHMIRS
SAN DIEGO	S105651774		NAVAL AIR STATION, NORTH ISLAND		CHMIRS
SAN DIEGO	S105653220		NAVAL STATION, PIER 6		CHMIRS
SAN DIEGO	S105653065		NAVAL STATION SAN DIEGO, PIER 2		CHMIRS
SAN DIEGO	S105653045		NAVAL STATION SAN DIEGO PIER 4		CHMIRS
SAN DIEGO	S105652401		NAVAL STATION 32ND STREET PIER 8		CHMIRS
SAN DIEGO	S105652169		NAVAL STATION SAN DIEGO - PIER 1, BERTH 1		CHMIRS
SAN DIEGO	S105654358		NAVAL STATION SAN DIEGO PIER 1		CHMIRS
SAN DIEGO	S105650430		NAVAL AIR STATION NORTH ISLAND PIER		CHMIRS
SAN DIEGO	S105648669		NAVAL PIERS 3 AND 4		CHMIRS
SAN DIEGO	S105648380		NAVAL STATION PIER 3		CHMIRS
SAN DIEGO	S105648165		NAVAL AIR STATION NORTH ISLAND.		CHMIRS
SAN DIEGO	S105647888		NAVAL STATION PIER 4 NORTH SIDE		CHMIRS
SAN DIEGO	S105646532		NAVAL STATION SAN DIEGO PIER 13,		CHMIRS
SAN DIEGO	S105644228		NAVAL STATION, SAN DIEGO, PIER 2		CHMIRS

SAN DIEGO COUNTY, CA - ORPHAN SUMMARY

City	EDR ID	Site Name	Site Address	Zip	Database(s)
SAN DIEGO	S105643364		NAVAL STATION SAN DIEGO PIER 3		CHMIRS
SAN DIEGO	S105662080		NAVAL STATION PIER 13		CHMIRS
SAN DIEGO	S105662069		NAVAL STATION PIER 11		CHMIRS
SAN DIEGO	S105662041		NAVAL AIR STATION NORTH ISLAND, BUILDING 397		CHMIRS
SAN DIEGO	S105661603		NAVAL STATION 32ND ST PIER 8		CHMIRS
SAN DIEGO	S105659415		NAVAL STATION NORTH ISLAND PIER K		CHMIRS
SAN DIEGO	S105659394		NAVAL NORTH ISLAND, PIER K		CHMIRS
SAN DIEGO	S105659193		NAVAL STATION NORTH ISLAND		CHMIRS
SAN DIEGO	S105658336		NAVAL STATION PIER 6		CHMIRS
SAN DIEGO	S105658334		US NAVAL STATION		CHMIRS
SAN DIEGO	S105645892		NAVAL AIR STATION NORTH ISLAND PIER MN		CHMIRS
SAN DIEGO	S105645360		NAVAL BASE SAN DIEGO, PIER 2		CHMIRS
SAN DIEGO	S105645097		NAVAL BASE PIER 12		CHMIRS
SAN DIEGO	S105654512		NAVAL STATION BETWEEN PIERS 11 AND 12		CHMIRS
SAN DIEGO	S105644399		US NAVAL BASE, 32ND ST, PIER 4, BERTH 44		CHMIRS
SAN DIEGO	S105639495		NAVAL FUEL SUPPLY DOCK		CHMIRS
SAN DIEGO	S105639170		NAVAL STATION SAN DIEGO PIER 2		CHMIRS
SAN DIEGO	S105657154		NAVAL AIR STATION, PIER MN		CHMIRS
SAN DIEGO	S105630957		NAVAL STATION 32ND STREET PIER 3		CHMIRS
SAN DIEGO	S105631451		US NAVAL FUEL PIER, PT LOMA		CHMIRS
SAN DIEGO	S105638770		US NAVAL FUEL PIER AT SAN DIEGO BAY		CHMIRS
SAN DIEGO	S106400514		NAVAL STATION SAN DIEGO, PIER 7		CHMIRS
SAN DIEGO	S108401211		NAVAL STATION SAN DIEGO, PIER 10 NORTH		CHMIRS
SAN DIEGO	2005632449	NAVAL BASE SAN DIEGO	NAVAL BASE SAN DIEGO		ERNS
SAN DIEGO	2004733187	NAVAL BASE CORONADO COMPLEX	NAVAL BASE CORONADO COMPLEX		ERNS
SAN DIEGO	S106399005		NAVAL STATION SAN DIEGO, PIER;7, BERTH 2		CHMIRS
SAN DIEGO	S105255931	OLD SPANISH BIGHT LANDFILL	NAVAL AIR STATION NORTH ISLAND		CA WDS
SAN DIEGO	S105255869	NASNI BIOREMEDIATION FACILITY	NAVAL AIR STATION NORTH ISLAND		CA WDS
SAN DIEGO	S106397179		NAVAL SUPPLY CENTER, PIER 180		CHMIRS
SAN DIEGO	S106397146		NAVAL AIR STATION NORTH ISLAND, BUILDING 312		CHMIRS
SAN DIEGO	S106396952		NAVAL STATION SAN DIEGO, 32ND ST., BETWEEN PIERS 5		CHMIRS
SAN DIEGO	S108406221		NAVAL STATION, 32ND STREET, PIER 13		CHMIRS
SAN DIEGO	S108405327		NAVAL STATION -SAN DIEGO BAY		CHMIRS
SAN DIEGO	S108405736		NAVAL AMPHIBIOUS BASE, BLDG 607		CHMIRS
SAN DIEGO	S108405729		NAVAL STATION, SAN DIEGO, QUAYWALL SIDE.		CHMIRS
SAN DIEGO	S108406377		NAVAL STATION, PIER 6		CHMIRS
SAN DIEGO	S108406674		NAVAL BASE GAS STATION AT 32ND STREET		CHMIRS
SAN DIEGO	S107453937		US NAVAL STATION SAN DIEGO		CHMIRS
SAN DIEGO	S107453936		US NAVAL STATION		CHMIRS
SAN DIEGO	S107453935		US NAVAL BASE		CHMIRS
SAN DIEGO	S107452830		NAVAL STATION SAN DIEGO/ S. OF PIER 5		CHMIRS
SAN DIEGO	S107452829		NAVAL STATION SAN DIEGO, PIER 7		CHMIRS
SAN DIEGO	S107452828		NAVAL STATION SAN DIEGO, PIER 4, BERTH 1		CHMIRS
SAN DIEGO	S107452826		NAVAL STATION SAN DIEGO, PIER #5		CHMIRS
SAN DIEGO	S107452824		NAVAL STATION SAN DIEGO		CHMIRS
SAN DIEGO	S107452823		NAVAL STATION PIER 13, 3600 SURFACE NAVY BLVD		CHMIRS
SAN DIEGO	S107452822		NAVAL BASE CORONADO COMPLEX, FIDDLER'S COVE MARINA		CHMIRS

SAN DIEGO COUNTY, CA - ORPHAN SUMMARY

City	EDR ID	Site Name	Site Address	Zip	Database(s)
SAN DIEGO	S107452821		NAVAL BASE 32 ST PIER 7		CHMIRS
SAN DIEGO	S107452819		NAVAL AIR STATION NORTH ISLAND		CHMIRS
SAN DIEGO	S106392097		US NAVAL STATION SAN DIEGO, PIER 6, BTWN BERTH 65		CHMIRS
SAN DIEGO	S106400855		NAVAL SUPPLY CENTER, SAN DIEGO HARBOR		CHMIRS
SAN DIEGO	S106392632		NAVAL STATION SAN DIEGO 32ND ST, BETWEEN PIER 1 AN		CHMIRS
SAN DIEGO	S106394885		ON NAVAL BASE SAN DIEGO, BETWEEN PIER 10 AND PIER		CHMIRS
SAN DIEGO	S103993874	USS CONSTELLATION	NAVAL AIR STATION NORTH ISLAND	00000	HAZNET
SAN DIEGO	91239748	NAVAMPHIBASE CORONADO	NAVAMPHIBASE CORONADO		ERNS
SAN DIEGO	S105657826		NAVEL STATION PIER !		CHMIRS
SAN DIEGO	S105654659		NAVEL BASE 32ND AVE		CHMIRS
SAN DIEGO	S106400756		NAVEL STATION SAN DIEGO PIER 13		CHMIRS
SAN DIEGO	S106396941		NAVEL FUEL FACILITY, FUEL PIER.		CHMIRS
SAN DIEGO	S107452833		NAVEL AIRSTATION NORTH ISLAND KILO PIER		CHMIRS
SAN DIEGO	S107452832		NAVEL AIRSTATION NORTH ISLAND		CHMIRS
SAN DIEGO	S106398790		NAVSTA PIER 13, SOUTH SIDE		CHMIRS
SAN DIEGO	2004715868	US NAVSTA SAN DIEGO	US NAVSTA SAN DIEGO		ERNS
SAN DIEGO	96517545	NAVSTA SAN DIEGO PIER 13, BERTH 5 NORTH	NAVSTA SAN DIEGO PIER 13, BERTH 5 NORTH		ERNS
SAN DIEGO	99629652	NAVSTA SAN DIEGO PIER 3 BERTH 1	NAVSTA SAN DIEGO PIER 3 BERTH 1		ERNS
SAN DIEGO	S105676173		NAVSTA SAN DIEGO PIER 3		CHMIRS
SAN DIEGO	S105676021		US NAVSTA		CHMIRS
SAN DIEGO	2004725219	US NAVSTA SAN DIEGO	US NAVSTA SAN DIEGO		ERNS
SAN DIEGO	96501425	NAVSTA SAN DIEGO PIER 4 BERTH 44	NAVSTA SAN DIEGO PIER 4 BERTH 44		ERNS
SAN DIEGO	96497187	NAVSTA SAN DIEGO PIER 12, 13, 14	NAVSTA SAN DIEGO PIER 12, 13, 14		ERNS
SAN DIEGO	96506220	NAVSTA SAN DIEGO PIER 8	NAVSTA SAN DIEGO PIER 8		ERNS
SAN DIEGO	96505167	US NAVSTA SAN DIEGO PIERS 11,12,13,14	US NAVSTA SAN DIEGO PIERS 11,12,13,14		ERNS
SAN DIEGO	96507394	NAVSTA SAN DIEGO PIER 2	NAVSTA SAN DIEGO PIER 2		ERNS
SAN DIEGO	96515266	NAVSTA SAN DIEGO 32ND ST QUAYWALL SOUTH #1	NAVSTA SAN DIEGO 32ND ST QUAYWALL SOUTH #1		ERNS
SAN DIEGO	94389914	NAVSTA CORANADO PIER NO.OP	NAVSTA CORANADO PIER NO.OP		ERNS
SAN DIEGO	94395859	NAVSTA SAN DIEGO PIER 7 SOUTHSIDE	NAVSTA SAN DIEGO PIER 7 SOUTHSIDE		ERNS
SAN DIEGO	94396372	NAVSTA SAN DIEGO PIER 11	NAVSTA SAN DIEGO PIER 11		ERNS
SAN DIEGO	94400152	NAVSTA SAN DIEGO 32ND ST	NAVSTA SAN DIEGO 32ND ST		ERNS
SAN DIEGO	94399155	NAVSTA SAN DIEGO 32ND ST PIER 6	NAVSTA SAN DIEGO 32ND ST PIER 6		ERNS
SAN DIEGO	2004720114	US NAVSTA SAN DIEGO	US NAVSTA SAN DIEGO		ERNS
SAN DIEGO	2003640792	NAVSTA SAN DIEGO	NAVSTA SAN DIEGO		ERNS
SAN DIEGO	2003639529	NAVSTA SAN DIEGO	NAVSTA SAN DIEGO		ERNS
SAN DIEGO	93348587	NAVSTA SAN DIEGO BUILDING 305	NAVSTA SAN DIEGO BUILDING 305		ERNS
SAN DIEGO	94373243	NAVSTA SAN DIEGO PIER 8	NAVSTA SAN DIEGO PIER 8		ERNS
SAN DIEGO	94372720	NAVSTA SAN DIEGO 32ND STREET PIER NO.3	NAVSTA SAN DIEGO 32ND STREET PIER NO.3		ERNS
SAN DIEGO	94375140	NAVSTA SAN DIEGO PIER 2	NAVSTA SAN DIEGO PIER 2		ERNS
SAN DIEGO	94369486	NAVSTA SAN DIEGO PIER 12	NAVSTA SAN DIEGO PIER 12		ERNS
SAN DIEGO	2005612097	US NAVSTA SAN DIEGO	US NAVSTA SAN DIEGO		ERNS
SAN DIEGO	2005613520	US NAVSTA SAN DIEGO	US NAVSTA SAN DIEGO		ERNS
SAN DIEGO	2005626980	US NAVSTA SAN DIEGO	US NAVSTA SAN DIEGO		ERNS
SAN DIEGO	2005630374	US NAVSTA SAN DIEGO	US NAVSTA SAN DIEGO		ERNS
SAN DIEGO	93321574	NAVSTA SAN DIEGO PIER 9	NAVSTA SAN DIEGO PIER 9		ERNS
SAN DIEGO	93311555	NAVSTA SAN DIEGO 32ND ST	NAVSTA SAN DIEGO 32ND ST		ERNS
SAN DIEGO	93335227	NAVSTA SAN DIEGO PIER 11	NAVSTA SAN DIEGO PIER 11		ERNS

SAN DIEGO COUNTY, CA - ORPHAN SUMMARY

City	EDR ID	Site Name	Site Address	Zip	Database(s)
SAN DIEGO	93331422	NAVSTA NORTH ISLAND BLDG 788	NAVSTA NORTH ISLAND BLDG 788		ERNS
SAN DIEGO	93331299	NAVSTA SAN DIEGO PIER 8	NAVSTA SAN DIEGO PIER 8		ERNS
SAN DIEGO	93325727	NAVSTA SAN DIEGO PIER 12	NAVSTA SAN DIEGO PIER 12		ERNS
SAN DIEGO	93329030	NAVSTA SAN DIEGO PIER 3	NAVSTA SAN DIEGO PIER 3		ERNS
SAN DIEGO	93328736	NAVSTA SAN DIEGO PIER 12	NAVSTA SAN DIEGO PIER 12		ERNS
SAN DIEGO	98463100	NAVSTA PIER EIGHT	NAVSTA PIER EIGHT		ERNS
SAN DIEGO	97406367	NAVSTA SAN DIEGO PIER 5	NAVSTA SAN DIEGO PIER 5		ERNS
SAN DIEGO	2004710756	NAVSTA 32ND STREET	NAVSTA 32ND STREET		ERNS
SAN DIEGO	2003633956	US NAVSTA SAN DIEGO	US NAVSTA SAN DIEGO		ERNS
SAN DIEGO	92269688	NAVSTA SAN DIEGO PIER 4	NAVSTA SAN DIEGO PIER 4		ERNS
SAN DIEGO	92256886	NAVSTA SAN DIEGO BLDG 379	NAVSTA SAN DIEGO BLDG 379		ERNS
SAN DIEGO	92286890	NAVSTA SAN DIEGO PIER 3	NAVSTA SAN DIEGO PIER 3		ERNS
SAN DIEGO	92285743	NAVSTA SAN DIEGO 2ND STREET	NAVSTA SAN DIEGO 2ND STREET		ERNS
SAN DIEGO	S108406182		US NAVSTA SAN DIEGO		CHMIRS
SAN DIEGO	93300650	NAVSTA SAN DIEGO 32ND ST	NAVSTA SAN DIEGO 32ND ST		ERNS
SAN DIEGO	93304634	NAVSTA SAN DIEGO PIER 8	NAVSTA SAN DIEGO PIER 8		ERNS
SAN DIEGO	93302489	NAVSTA SAN DIEGO PIER 10 BERTH 6	NAVSTA SAN DIEGO PIER 10 BERTH 6		ERNS
SAN DIEGO	96488815	NAVSTA SAN DIEGO	NAVSTA SAN DIEGO		ERNS
SAN DIEGO	96488814	NAVSTA SAN DIEGO	NAVSTA SAN DIEGO		ERNS
SAN DIEGO	2002630415	NAVSTA SAN DIEGO	NAVSTA SAN DIEGO	0	ERNS
SAN DIEGO	2000543785	US NAVSTA SAN DIEGO	US NAVSTA SAN DIEGO	0	ERNS
SAN DIEGO	2000540886	US NAVSTA SAN DIEGO	US NAVSTA SAN DIEGO	0	ERNS
SAN DIEGO	2001555310	NAVSTA SAN DIEGO	NAVSTA SAN DIEGO	0	ERNS
SAN DIEGO	2001562632	US NAVSTA SAN DIEGO	US NAVSTA SAN DIEGO	0	ERNS
SAN DIEGO	2001561529	NAVSTA SAN DIEGO	NAVSTA SAN DIEGO	0	ERNS
SAN DIEGO	2001560484	US NAVSTA SAN DIEGO	US NAVSTA SAN DIEGO	0	ERNS
SAN DIEGO	2001559875	NAVSTA SAN DIEGO	NAVSTA SAN DIEGO	0	ERNS
SAN DIEGO	2002590883	NAVSTA SAN DIEGO	NAVSTA SAN DIEGO	0	ERNS
SAN DIEGO	S105672784		NAVSTA, PIER 6 BERTH 6		CHMIRS
SAN DIEGO	S106399998		32 ST. NAVY STATION		CHMIRS
SAN DIEGO	90175753	NAVY FUEL DEPOT	NAVY FUEL DEPOT		ERNS
SAN DIEGO	98453093	NAVY PIER ROSE CRANS POINT LOMA FUEL PIER	NAVY PIER ROSE CRANS POINT LOMA FUEL PIER		ERNS
SAN DIEGO	99607878	NAVY SUB BASE BETWEEN PIERS M AND S	NAVY SUB BASE BETWEEN PIERS M AND S		ERNS
SAN DIEGO	S106398738		NAVY BASE SAN DIEGO PIER 6		CHMIRS
SAN DIEGO	S105668176		NAVY NORTH ISLAND, PIER K		CHMIRS
SAN DIEGO	S105677752		NAVY MED CENTER, BLDG 26		CHMIRS
SAN DIEGO	S105672680		NAVY SUB BASE #158 ON WHITE RD.		CHMIRS
SAN DIEGO	S105665204		NAVY BASE POINT LOMA, SIERRA PIER		CHMIRS
SAN DIEGO	S105652493		NAVY SUBMARINE BASE, SAN DIEGO		CHMIRS
SAN DIEGO	S105661840		NAVY REFUELING PIERS, WEST OF SHELTER ISLAND		CHMIRS
SAN DIEGO	S105654635		US NAVY PIER ROSECRANS		CHMIRS
SAN DIEGO	S105641697		NAVY FUEL PIER SAN DIEGO HARBOR		CHMIRS
SAN DIEGO	S105633909		NAVY STATION SAN DIEGO PIER 13		CHMIRS
SAN DIEGO	S105637023		US NAVY FUEL PIER, NEAR BALLAST POINT		CHMIRS
SAN DIEGO	94360125	NAVY FUEL FARM POINT LOMA	NAVY FUEL FARM POINT LOMA		ERNS
SAN DIEGO	S105255870	HOMEPORTING PROJECT	US NAVY NAS NORTH ISLAND		CA WDS
SAN DIEGO	92268477	NAVY SUB BASE SAN DIEGO FLOATING DRY DOCK	NAVY SUB BASE SAN DIEGO FLOATING DRY DOCK		ERNS

SAN DIEGO COUNTY, CA - ORPHAN SUMMARY

City	EDR ID	Site Name	Site Address	Zip	Database(s)
SAN DIEGO	91205645	US NAVY PUB WORKS CENTER NAS SAN DIEGO	US NAVY PUB WORKS CENTER NAS SAN DIEGO		ERNS
SAN DIEGO	S108401507		NAVY SAN DIEGO		CHMIRS
SAN DIEGO	S108403219		NAVY BASE, PIER 13		CHMIRS
SAN DIEGO	91225792	NAVY AMPHIBIOUS BASE AT THE REPAIR RAMP	NAVY AMPHIBIOUS BASE AT THE REPAIR RAMP		ERNS
SAN DIEGO	91236026	NAVY AMPHIBIOUS BASE BETWEEN PIERS 14 AND 15	NAVY AMPHIBIOUS BASE BETWEEN PIERS 14 AND 15		ERNS
SAN DIEGO	90181516	U.S. NAVY FUEL PIER	U.S. NAVY FUEL PIER		ERNS
SAN DIEGO	S105656601		I15, NB, AT AERO DR.		CHMIRS
SAN DIEGO	S105658226		NBI15 JUST NORTH OF MERCURY		CHMIRS
SAN DIEGO	S103320911	MAY BE PARADISE OR JAMACHE LAN	NEAR SWEETWATER RESERVOIR		WMUDS/SWAT
SAN DIEGO	S103320869	GILLESPIE FIELD	NEAR GILLESPIE FIELD		WMUDS/SWAT
SAN DIEGO	8870181	NEAR THE END OF ROSELLE STREET;ABOUT 100FT NORTH OF FRONT OF	NEAR THE END OF ROSELLE STREET;ABOUT 100FT NORTH OF FRONT OF		ERNS
SAN DIEGO	S105883056		NEAR PIER 13		CHMIRS
SAN DIEGO	S105882938		NEAR PIER 9		CHMIRS
SAN DIEGO	S105886395		NEAR PIER 4, NAVAL STATION, SAN DIEGO		CHMIRS
SAN DIEGO	S105886287		NEAR THE 32ND ST. NAVAL STATION, IN THE BAY		CHMIRS
SAN DIEGO	S105666588		NEAR PIER #5		CHMIRS
SAN DIEGO	S105676353		NEAR PIER NAB21		CHMIRS
SAN DIEGO	S105677908		NEAR PIER 8		CHMIRS
SAN DIEGO	S105649822		NEAR BOUY 5,6,7 / 8 OF SAN DIEGO BAY		CHMIRS
SAN DIEGO	S105671496		NEAR PIER M, NAVY NORTH ISLAND.		CHMIRS
SAN DIEGO	S105671370		NEAR THE USS DULUTH, PIER #3 NORTH		CHMIRS
SAN DIEGO	S105670896		NEAR PIER 3 AT THE PRIDE OF SAN DIEGO DRY DOCK		CHMIRS
SAN DIEGO	S105665362		NEAR THE VICINITY OF PIER 9		CHMIRS
SAN DIEGO	S105646942		NEAR ENTRANCE OF SOUTH BAY BOAT YARD		CHMIRS
SAN DIEGO	S105644056		NEAR CONVOY COURT		CHMIRS
SAN DIEGO	94382206	NEAR CORONADO BRIDGE	NEAR CORONADO BRIDGE		ERNS
SAN DIEGO	93334547	NEAR BALLAST POINT	NEAR BALLAST POINT		ERNS
SAN DIEGO	S106394417		NEAR SUMMERFIELD, SOUTH OF RIOS DR. IN THE STREAM		CHMIRS
SAN DIEGO	S108400871		NEAR B STREET PIER		CHMIRS
SAN DIEGO	S108402269		NEAR MARINA CORTEZ		CHMIRS
SAN DIEGO	S107452938		NEAR THE CORONADO BAY BRIDGE		CHMIRS
SAN DIEGO	S107452930		NEAR PIER KILO, NAVY NORTH ISLAND NAVAL STATION		CHMIRS
SAN DIEGO	S107452928		NEAR NATIONAL CITY CAR TERMINAL		CHMIRS
SAN DIEGO	S107452916		NEAR BUOY 7 / 8		CHMIRS
SAN DIEGO	S107452913		NEAR 1551 SHELTER ISLAND DRIVE		CHMIRS
SAN DIEGO	S106400765		NEAR 10TH STREET PIER		CHMIRS
SAN DIEGO	93303398	NEAR MOLE PIER AT THE NAVY BASE	NEAR MOLE PIER AT THE NAVY BASE		ERNS
SAN DIEGO	2000544189	NEAR SHELTER ISLAND MARINA	NEAR SHELTER ISLAND MARINA	0	ERNS
SAN DIEGO	2000521610	NEAR HIGH SEAS FUEL DOCK	NEAR HIGH SEAS FUEL DOCK	0	ERNS
SAN DIEGO	2001560488	NEAR SUMMERFIELD	NEAR SUMMERFIELD	0	ERNS
SAN DIEGO	S105653278		5589 NEPTUNE PLACE		CHMIRS
SAN DIEGO	S105647309		5589 NEPTUNE ST PUMP STATION		CHMIRS
SAN DIEGO	S105884410		6068 NEWTON AV		CHMIRS
SAN DIEGO	S105666821		NEXT TO PIER 6		CHMIRS
SAN DIEGO	S106392614		NEXT TO BUOY 20 IN SAN DIEGO CHANNEL OUTSIDE THE E		CHMIRS

SAN DIEGO COUNTY, CA - ORPHAN SUMMARY

City	EDR ID	Site Name	Site Address	Zip	Database(s)
SAN DIEGO	2000550884	NEXT TO CROSBY STREET	NEXT TO CROSBY STREET	0	ERNS
SAN DIEGO	2000530161	NEXT TO BALIHIA	NEXT TO BALIHIA	0	ERNS
SAN DIEGO	S108404144		4032 NICHOLDS ST.		CHMIRS
SAN DIEGO	S106800947	NICHOLS ST. DOCK SUPPORT REPLA	NICHOLS ST		CA WDS
SAN DIEGO	S105675575		3082 NILES ST.		CHMIRS
SAN DIEGO	S105664512		NIMETZ AT W. POINT LOMA BLVD.		CHMIRS
SAN DIEGO	96506405	ON NIMITZ AND ROSECRAN OFF HARBOR DRIVE	ON NIMITZ AND ROSECRAN OFF HARBOR DRIVE		ERNS
SAN DIEGO	96515928	ON NIMITZ AND ROSECRAN ATG BOAT POOL POINT LOMA	ON NIMITZ AND ROSECRAN ATG BOAT POOL POINT LOMA		ERNS
SAN DIEGO	S105659192		NONA KAI MARINA SLIP #D24		CHMIRS
SAN DIEGO	S105644393		3810 NONA AVE		CHMIRS
SAN DIEGO	S106487234	NAVAL BASE POINT LOMA - FLEET INDUSTRIAL SUPPLY CE	NOREN PLACE		SLIC
SAN DIEGO	2000111539		I-15 NORTH		HMIRS
SAN DIEGO	2000547300	I-15 NORTH	I-15 NORTH	0	ERNS
SAN DIEGO	98443320	NORTHBOUND ROUTE 15 SOUTH OF LANDIS STREE MILEPOST: UNKNOWN	NORTHBOUND ROUTE 15 SOUTH OF LANDIS STREET MILEPOST: UNKNOWN		ERNS
SAN DIEGO	S105676701		NORTHBOUND I15 @ BERNARDO CENTER DR.		CHMIRS
SAN DIEGO	S105658228		NORTHBOUND I15 NORTH OF MERCY ROAD		CHMIRS
SAN DIEGO	S105655609		NORTHBOUND SR15 SOUTH OF LANDIS STREET		CHMIRS
SAN DIEGO	2004712249	I-5/ NORTHBOUND LANE	I-5/ NORTHBOUND LANE		ERNS
SAN DIEGO	98466945	NORTHBOUND I-15 JUST S OF HWY 76 OVER SAN LUIS REY RIVER	NORTHBOUND I-15 JUST S OF HWY 76 OVER SAN LUIS REY RIVER		ERNS
SAN DIEGO	S108406792		NORTHBOUND 805 @ BALBOA AVE.		CHMIRS
SAN DIEGO	S107453016		NORTHBOUND I-15 AT CARROLL CANYON		CHMIRS
SAN DIEGO	91231720	NORTHBOUND I-5, SOUTH OF CROSBY STREET	NORTHBOUND I-5, SOUTH OF CROSBY STREET		ERNS
SAN DIEGO	91467084	NORTHBOUND I-5, SOUTH OF CROSBY STREET	NORTHBOUND I-5, SOUTH OF CROSBY STREET		ERNS
SAN DIEGO	97409247	NORTHBOUND I 5 AT MERGE NORTHBOUND 805	NORTHBOUND I 5 AT MERGE NORTHBOUND 805		ERNS
SAN DIEGO	2000550755	I-15 NORTHBOUND	I-15 NORTHBOUND	0	ERNS
SAN DIEGO	S105661658		NORTHSIDE OF PIER 5 AT 32ND ST. NAVEL STATION		CHMIRS
SAN DIEGO	97407002	NORTHSIDE PIER 4 NAVSTA SAN DIEGO 32ND ST	NORTHSIDE PIER 4 NAVSTA SAN DIEGO 32ND ST		ERNS
SAN DIEGO	S106400829		NOT STATED		CHMIRS
SAN DIEGO	2005603487	OAK CREEK DR	OAK CREEK DR		ERNS
SAN DIEGO	90168447	OCEAN BEACH PIER	OCEAN BEACH PIER		ERNS
SAN DIEGO	S106392328		OCEAN BEACH		CHMIRS
SAN DIEGO	2000672348	E OF PIER 6	E OF PIER 6		ERNS
SAN DIEGO	90170196	S. OF OCEANSIDE PIER	S. OF OCEANSIDE PIER		ERNS
SAN DIEGO	8858728	NORTH OF 1600 PACIFIC COAST HIGHWAY	NORTH OF 1600 PACIFIC COAST HIGHWAY		ERNS
SAN DIEGO	S106390786		S/E OF SAN CLEMENTE ISLAND LAT . 32,44, LONG 118, 1		CHMIRS
SAN DIEGO	S105884153		SOUTH OF I-15 AND SR 52		CHMIRS
SAN DIEGO	S105890327		1/4 EAST OF PASO LADERA ON TELEGRAPH CANYON ROAD		CHMIRS
SAN DIEGO	S105672882		SOUTH OF PIER 11 AT 32ND ST NAVAL AMPHIBIOUS BASE.		CHMIRS
SAN DIEGO	S105662259		NORTH OF PIER 4 NAVAL STATION 32ND ST		CHMIRS
SAN DIEGO	S105644826		S. OF PIER 13 AT NAVAL STATION SAN DIEGO		CHMIRS
SAN DIEGO	S105637376		WEST OF PIER 12 28TH AND HARBOUR BLVD		CHMIRS
SAN DIEGO	96492310	50YDS S OF DAYBOARD #5	50YDS S OF DAYBOARD #5		ERNS
SAN DIEGO	99607104	100YDS SE OF BUOUY 24 SAN DIEGO HARBOR	100YDS SE OF BUOUY 24 SAN DIEGO HARBOR		ERNS

SAN DIEGO COUNTY, CA - ORPHAN SUMMARY

City	EDR ID	Site Name	Site Address	Zip	Database(s)
SAN DIEGO	8713869	NORTH OF HILTON HOTEL COMING FROM DRAINAGE DITCH	NORTH OF HILTON HOTEL COMING FROM DRAINAGE DITCH		ERNS
SAN DIEGO	S108402453		SOUTH OF TED WILLIAMS PARKWAY ADJACENT TO CARMEL V		CHMIRS
SAN DIEGO	S107451663		EAST OF ADDRESS LOCATION. 1800 CABRILLO MEMORIAL D		CHMIRS
SAN DIEGO	S106399711		SOUTH OF THE INTERSECTION RUE CHANTENAR AND RUE VI		CHMIRS
SAN DIEGO	8722091	200YD N. OF SCRIPPS PIER/NR:BLACKS BEACH	200YD N. OF SCRIPPS PIER/NR:BLACKS BEACH		ERNS
SAN DIEGO	S103678774	US MARSHALS SVC	FT OF CROSBY ST VSL LULUKHSUNG	00000	HAZNET
SAN DIEGO	S103619506	CALTRANS - ROUTE 125 FWY	1/2BLK N OF DALLAS TO NAVAJO	00000	HAZNET
SAN DIEGO	2000550110	SOUTH OF SAN CLEMENTE ISLAND	SOUTH OF SAN CLEMENTE ISLAND	0	ERNS
SAN DIEGO	8718817	OFF ROSE REAN, NEAR MIDWAY ST NEAR THE AIRPORT	OFF ROSE REAN, NEAR MIDWAY ST NEAR THE AIRPORT		ERNS
SAN DIEGO	S105677797		OFF HARBOR DR. NEAR MARRIOTT HOTEL / MARINA		CHMIRS
SAN DIEGO	S105655887		20YRDS OFF HARBOR ISLAND BREAKWALL		CHMIRS
SAN DIEGO	S105655749		OFF SHELTER ISLAND		CHMIRS
SAN DIEGO	S100218811		OFF OF MONTEZUMA VLLY RD-RAN		CHMIRS
SAN DIEGO	S107453070		OFF THE B STREET PIER		CHMIRS
SAN DIEGO	S106392349		1/4MI SOUTH OFF OF SEAPORT VILLAGE, EMBARCADERO MA		CHMIRS
SAN DIEGO	S106400905		OFF RAMP CAMEL CREEK RD.		CHMIRS
SAN DIEGO	90186174	OFF COAST GUARD BASE	OFF COAST GUARD BASE		ERNS
SAN DIEGO	2000549006	OFF COAST OF SAN DIEGO	OFF COAST OF SAN DIEGO	0	ERNS
SAN DIEGO	2000526077	OFF LAJOLLA	OFF LAJOLLA	0	ERNS
SAN DIEGO	92270836	OFFSHORE SAN DIEGO	OFFSHORE SAN DIEGO		ERNS
SAN DIEGO	2002625953	OFFSHORE CALIFORNIA	OFFSHORE CALIFORNIA	0	ERNS
SAN DIEGO	98424512	OIL ON DECK HAS BEEN CLEANED UP.	OIL ON DECK HAS BEEN CLEANED UP.		ERNS
SAN DIEGO	S103679463	COUNTY OF SAN DIEGO PUBLIC WORKS	OLD HWY 395 KEYES CANYON CREEK	00000	HAZNET
SAN DIEGO	97080117		999 OLSEN DRIVE SUITE 100		HMIRS
SAN DIEGO	9998100710		999 OLSEN DR		HMIRS
SAN DIEGO	9998090088		9999 OLSEN DRIVE 100		HMIRS
SAN DIEGO	9998061285		9999 OLSEN DRIVE 100		HMIRS
SAN DIEGO	9900016625		9999 OLSEN		HMIRS
SAN DIEGO	9900001198		9999 OLSEN DRIVE 100		HMIRS
SAN DIEGO	9900001197		9999 OLSEN DRIVE 100		HMIRS
SAN DIEGO	9900001126		9999 OLSEN DRIVE 100		HMIRS
SAN DIEGO	9900001125		9999 OLSEN DRIVE 100		HMIRS
SAN DIEGO	2000025516		999 OLSON DRIVE		HMIRS
SAN DIEGO	2002044852		9990 OLSON DRIVE STE 100		HMIRS
SAN DIEGO	S106399403		OLYMPIC PLACE AND OLYMPIC ST		CHMIRS
SAN DIEGO	S105885221		ONE MILE FROM THE MISSION BAY HARBOR		CHMIRS
SAN DIEGO	S106399354		ONE AND MASON ST.		CHMIRS
SAN DIEGO	94371224	ORANGE BEACH NAB CORNADO	ORANGE BEACH NAB CORNADO		ERNS
SAN DIEGO	8717259	OTAY LAKE	OTAY LAKE		ERNS
SAN DIEGO	S106105497	ALL TOYOTA LEXUS AUTO RECYCLE	1060 OTAY VALLEY RD RD		CA WDS
SAN DIEGO	S105656363		OTAY CENTER DRIVE AT SEMPRE VIVA		CHMIRS
SAN DIEGO	2006793118	OTAY LAKES RD	OTAY LAKES RD		ERNS
SAN DIEGO	99609932	OTC BLDG 3 SPEWARS	OTC BLDG 3 SPEWARS		ERNS
SAN DIEGO	S105665006		OUTSIDE OF PIER #1 AT SAN DIEGO NAVAL STATION		CHMIRS
SAN DIEGO	99628571	OUTSIDE FIDDLERS COVE	OUTSIDE FIDDLERS COVE		ERNS

SAN DIEGO COUNTY, CA - ORPHAN SUMMARY

City	EDR ID	Site Name	Site Address	Zip	Database(s)
SAN DIEGO	S105667374		OVERLAND AVE AND FURNHAN AVE.		CHMIRS
SAN DIEGO	8857046	PACIFIC SOUTHWEST AIRLINES *87	PACIFIC SOUTHWEST AIRLINES *87		ERNS
SAN DIEGO	S105653772		4297 PACIFIC COAST HWY		CHMIRS
SAN DIEGO	S105655786		PACIFIC BEACH, LINDA WAY / SEARIDGE BEACH ACCESS		CHMIRS
SAN DIEGO	S105639431		2200 PACIFIC HW Y		CHMIRS
SAN DIEGO	2006816878	PACIFIC OCEAN	PACIFIC OCEAN		ERNS
SAN DIEGO	2006811417	PACIFIC OCEAN	PACIFIC OCEAN		ERNS
SAN DIEGO	2003648813	PACIFIC HIGHWAY AT "A" STREET	PACIFIC HIGHWAY AT "A" STREET		ERNS
SAN DIEGO	2003648808	PACIFIC HWY AT BEECH ST	PACIFIC HWY AT BEECH ST		ERNS
SAN DIEGO	96091352		9585 PACIFIC CENTER CT		HMIRS
SAN DIEGO	96080835		9585 PACIFIC CENTER COURT		HMIRS
SAN DIEGO	96060663		5985 PACIFIC CENTER B1		HMIRS
SAN DIEGO	95120067		5985 PACIFIC CTR		HMIRS
SAN DIEGO	91030279		5985 PACIFIC CENTER BLDG #205		HMIRS
SAN DIEGO	90080825		5985 PACIFIC CENTER BLDG 205		HMIRS
SAN DIEGO	S106399176		PACIFIC HIGHWAY NEAR THE USCG STATION		CHMIRS
SAN DIEGO	S107453117		PACIFIC HWY / FRAIRES RD		CHMIRS
SAN DIEGO	2002619123	3698 C PACIFIC HWY	3698 C PACIFIC HWY	0	ERNS
SAN DIEGO	S105644209		PACKSTON AT MONTGOMERY		CHMIRS
SAN DIEGO	2005709341	PADGETT	PADGETT		HMIRS
SAN DIEGO	97010627		9525 PAGETT		HMIRS
SAN DIEGO	S105886869		PALM AV AT GEORGIA ST.		CHMIRS
SAN DIEGO	2006814599	PALM STREET	PALM STREET		ERNS
SAN DIEGO	8873899	PALOMAR IARPORT RD & CAMINO VIA ROBLES	PALOMAR IARPORT RD & CAMINO VIA ROBLES		ERNS
SAN DIEGO	S106399724		PANAMERICA PLAZA AT PRESIDENTS WAY		CHMIRS
SAN DIEGO	8872827	9000 PASEO MONTALBAN	9000 PASEO MONTALBAN		ERNS
SAN DIEGO	S105884603		PASEO LAREDO AT HONEYCUTT		CHMIRS
SAN DIEGO	S105672981		PASEO MONTE BATALLA AND POMERADO RD.		CHMIRS
SAN DIEGO	90186037	1100 PASEO INTERNATIONAL	1100 PASEO INTERNATIONAL		ERNS
SAN DIEGO	S105883869		1747 PCH		CHMIRS
SAN DIEGO	S105675345		3698 C PCH HWY		CHMIRS
SAN DIEGO	S105666516		PEARSON MARINE FUELS AREA OF THE SAN DIEGO BAY		CHMIRS
SAN DIEGO	99647837	PEARSON FUEL DOCK	PEARSON FUEL DOCK		ERNS
SAN DIEGO	S108404318		PEARSON MARINE FUEL DOCKS		CHMIRS
SAN DIEGO	8720261	PEARSON FORD DEALERSHIP	PEARSON FORD DEALERSHIP		ERNS
SAN DIEGO	97040251		9525 PEDGETT		HMIRS
SAN DIEGO	92265251	PEER L	PEER L		ERNS
SAN DIEGO	97409855	PEIR 3 SOUTHSIDE	PEIR 3 SOUTHSIDE		ERNS
SAN DIEGO	99637663	B PEIR	B PEIR		ERNS
SAN DIEGO	S105662686		PEIR 10 NAVAL STATION		CHMIRS
SAN DIEGO	91238892	PEIR 180 LA PLAYA PEIR	PEIR 180 LA PLAYA PEIR		ERNS
SAN DIEGO	S105884398		10180 PELESIS CT.		CHMIRS
SAN DIEGO	S106399818		PENDLETON ST. / RONMNI		CHMIRS
SAN DIEGO	S105885649		PER 6 NORTH SIDE OF THE 32ND NAVAL BASE		CHMIRS
SAN DIEGO	S107453156		PER 6 BERTH 2		CHMIRS
SAN DIEGO	8712285	PICO SERVICE INC(STATION)	PICO SERVICE INC(STATION)		ERNS
SAN DIEGO	S106397554		PIER 6 BERTH 6		CHMIRS

SAN DIEGO COUNTY, CA - ORPHAN SUMMARY

City	EDR ID	Site Name	Site Address	Zip	Database(s)
SAN DIEGO	S106400002		PIER 7 BERTH 5, 32ND ST NAVAL STATION		CHMIRS
SAN DIEGO	S106400000		PIER 2, SAN DIEGO NAVSTA 32ND ST.		CHMIRS
SAN DIEGO	90157120	PIER 9 USN BASE SAN DIEGO	PIER 9 USN BASE SAN DIEGO		ERNS
SAN DIEGO	99645024	PIER SIX	PIER SIX		ERNS
SAN DIEGO	96487939	PIER 8 NAVSTA SAN DIEGO 32ND STREET	PIER 8 NAVSTA SAN DIEGO 32ND STREET		ERNS
SAN DIEGO	S106398739		PIER MIKE, SUBMARINE BASE, POINT LOMA		CHMIRS
SAN DIEGO	S106398596		PIER 6, SAN DIEGO HARBOR		CHMIRS
SAN DIEGO	98468237	PIER 2 NAVSTA SAN DIEGO	PIER 2 NAVSTA SAN DIEGO		ERNS
SAN DIEGO	99644721	PIER 6	PIER 6		ERNS
SAN DIEGO	99643734	PIER 12, NAVSTA SAN DIEGO	PIER 12, NAVSTA SAN DIEGO		ERNS
SAN DIEGO	99643720	PIER 4, BERTH 52 32ND STREET	PIER 4, BERTH 52 32ND STREET		ERNS
SAN DIEGO	99645142	PIER 7 AT 32ST NAV BASE	PIER 7 AT 32ST NAV BASE		ERNS
SAN DIEGO	2004716746	PIER 13	PIER 13		ERNS
SAN DIEGO	2003706713	PIER 4	PIER 4		ERNS
SAN DIEGO	2003706641	PIER 12	PIER 12		ERNS
SAN DIEGO	2003705101	PIER 8	PIER 8		ERNS
SAN DIEGO	2003703597	PIER #6	PIER #6		ERNS
SAN DIEGO	2003703431	PIER 101	PIER 101		ERNS
SAN DIEGO	2003703351	PIER MIKE	PIER MIKE		ERNS
SAN DIEGO	S106393061		PIER 3 AND THE WARF AT SOUTHWEST MARINE AT FOOT OF		CHMIRS
SAN DIEGO	S105882279		PIER 13, MAB CORONADO		CHMIRS
SAN DIEGO	S105882175		PIER # 2, BERTH # 5, SAN DIEGO BAY		CHMIRS
SAN DIEGO	S105882153		PIER 2, BERTH 5		CHMIRS
SAN DIEGO	S105883636		PIER 2 , BERTH 6		CHMIRS
SAN DIEGO	S105883479		PIER 4, SAN DIEGO NAVAL BASE		CHMIRS
SAN DIEGO	S105883411		PIER 6, NAVAL BASE SAN DIEGO		CHMIRS
SAN DIEGO	S105883133		PIER 7, SAN DIEGO NAVAL STATION		CHMIRS
SAN DIEGO	S105882902		SOUTH PIER AT POINT LOMA NAVAL STATION		CHMIRS
SAN DIEGO	S105882869		PIER 2, SAN DIEGO NAVAL STATION		CHMIRS
SAN DIEGO	S105883993		PIER 8, NAVAL STATION, SAN DIEGO		CHMIRS
SAN DIEGO	S105885601		PIER 4, SAN DIEGO BAY		CHMIRS
SAN DIEGO	S105885581		PIER 7, @ 32ND ST. NAVAL BASE		CHMIRS
SAN DIEGO	S105885495		PIER K, SAN DIEGO BAY		CHMIRS
SAN DIEGO	S105885365		PIER 4, NASCO SHIP YARD		CHMIRS
SAN DIEGO	S105885154		PIER 1 NORTH SOUTHWEST MARINA		CHMIRS
SAN DIEGO	S105884997		PIER 8 SAN DIEGO HARBOR		CHMIRS
SAN DIEGO	S105884882		PIER 5 32 ST NAVAL BASE		CHMIRS
SAN DIEGO	S105884781		PIER 6 / 7, 32ND ST.		CHMIRS
SAN DIEGO	S105884706		PIER 7, NAVAL STATION SAN DIEGO		CHMIRS
SAN DIEGO	S105886702		PIER 2 BERTH 2 , 32ND ST.		CHMIRS
SAN DIEGO	S105886623		PIER 13 SOUTH SIDE		CHMIRS
SAN DIEGO	S105886600		PIER 6 / 7, SAN DIEGO NAVAL STATION		CHMIRS
SAN DIEGO	S105886538		PIER 160A		CHMIRS
SAN DIEGO	S105886185		PIER 2 BERTH 6		CHMIRS
SAN DIEGO	S105886183		PIER 7 BERTH 2		CHMIRS
SAN DIEGO	S105887559		PIER 7 NAVAL BASE		CHMIRS
SAN DIEGO	S105887557		PIER #9, NAVSTA		CHMIRS

SAN DIEGO COUNTY, CA - ORPHAN SUMMARY

City	EDR ID	Site Name	Site Address	Zip	Database(s)
SAN DIEGO	S105887485		PIER 12, NAVSTA		CHMIRS
SAN DIEGO	S106391897		PIER 12, NORTH SIDE, 32ND STREET NAVAL STATION SAN		CHMIRS
SAN DIEGO	S106391854		PIER 13 OF THE NAVAL STATION, BETWEEN USS BOXER AN		CHMIRS
SAN DIEGO	S106391693		PIER 11 TO PIER 14 32ND STREET SAN DIEGO NAVAL ST		CHMIRS
SAN DIEGO	96517456	PIER 6 NAVSTA SAN DIEGO	PIER 6 NAVSTA SAN DIEGO		ERNS
SAN DIEGO	98464240	PIER 13	PIER 13		ERNS
SAN DIEGO	96476720	PIER 6 NAVSTA SAN DIEGO	PIER 6 NAVSTA SAN DIEGO		ERNS
SAN DIEGO	99650084	PIER NO.14 NORTH AND SOUTH SIDES	PIER NO.14 NORTH AND SOUTH SIDES		ERNS
SAN DIEGO	S105667801		PIER 5 BERTH 1 NAVAL STATION SAN DIEGO		CHMIRS
SAN DIEGO	S105667800		PIER N NORTH ISLAND NAVAL STATION		CHMIRS
SAN DIEGO	S105667694		PIER 11 NAVAL STATION SAN DIEGO		CHMIRS
SAN DIEGO	S105667557		PIER #4, SAN DIEGO HARBOR		CHMIRS
SAN DIEGO	S105667026		PIER 1 NAVAL STATION SAN DIEGO		CHMIRS
SAN DIEGO	S105666781		PIER 4 AT THE 32ND ST NAVEL STATION		CHMIRS
SAN DIEGO	S105666542		PIER 6 ,32 ST NAVEL STATION		CHMIRS
SAN DIEGO	S105666528		PIER 5 NAVAL STATION SAN DIEGO		CHMIRS
SAN DIEGO	S105666517		PIER 3 NAS		CHMIRS
SAN DIEGO	S105668854		PIER 7,US NAVAL STATION		CHMIRS
SAN DIEGO	S105668720		PIER 10 BERTH 5		CHMIRS
SAN DIEGO	S105668303		PIER #2		CHMIRS
SAN DIEGO	S105676665		PIER 12, SAN DIEGO NAVY BASE		CHMIRS
SAN DIEGO	S105676396		PIER 7, 32ND ST. NAVAL STATION		CHMIRS
SAN DIEGO	S105676129		PIER 160, NAVAL BASE POINT LOMA		CHMIRS
SAN DIEGO	S105676116		PIER K NORTH ISLAND NAS		CHMIRS
SAN DIEGO	S105675797		PIER 3, NAVAL STATION		CHMIRS
SAN DIEGO	S105675588		PIER 7 AT THE NAVAL STATION		CHMIRS
SAN DIEGO	S105675487		PIER #1 SAN DIEGO HARBOR		CHMIRS
SAN DIEGO	S105675428		PIER 9 NAS SAN DIEGO		CHMIRS
SAN DIEGO	S105677820		PIER 6, SAN DIEGO NAVAL STATION		CHMIRS
SAN DIEGO	S105677490		PIER 6 , SAN DIEGO HARBOR		CHMIRS
SAN DIEGO	S105677350		PIER 8 BERTH 2		CHMIRS
SAN DIEGO	S105677333		PIER 12 NAVAL STATION 32ND ST		CHMIRS
SAN DIEGO	S105677317		PIER 1, FOOT OF SAMPSON STREET		CHMIRS
SAN DIEGO	S105674883		PIER #2, SAN DIEGO HARBOR		CHMIRS
SAN DIEGO	S105673483		PIER 3 US NAVAL STATION SAN DIEGO		CHMIRS
SAN DIEGO	S105673457		PIER 12, BERTH 2, 32ND STREET NAVAL BASE		CHMIRS
SAN DIEGO	S105673452		PIER 8, BERTH 5		CHMIRS
SAN DIEGO	S105672955		PIER 11, NAVAL STATION		CHMIRS
SAN DIEGO	S105672904		PIER 1 AND 2, NAVAL STATION		CHMIRS
SAN DIEGO	S105672884		PIER 11 SAN DIEGO NAVAL STATION		CHMIRS
SAN DIEGO	S105672857		PIER 6 BERTH 5, NAVSTA		CHMIRS
SAN DIEGO	S105672765		PIER 8, 32ND ST. NAVEL STATION.		CHMIRS
SAN DIEGO	S105672762		PIER 2 AT SAN DIEGO NAVAL STATION		CHMIRS
SAN DIEGO	S105672640		NORTH PIER SUBBASE POINT LOMA		CHMIRS
SAN DIEGO	S105672613		PIER 7 AY 32ND ST NAVAL BASE		CHMIRS
SAN DIEGO	S105672514		PIER 28		CHMIRS
SAN DIEGO	S105672419		PIER 7 AT THE 32ND ST. NAVAL STATION		CHMIRS

SAN DIEGO COUNTY, CA - ORPHAN SUMMARY

City	EDR ID	Site Name	Site Address	Zip	Database(s)
SAN DIEGO	S105672116		M PIER AT POINT LOMA SUB BASE		CHMIRS
SAN DIEGO	S105671657		PIER 9, 32ND STREET NAVAL BASE		CHMIRS
SAN DIEGO	S105671637		PIER 11, 32ND ST NAVAL BASE		CHMIRS
SAN DIEGO	S105674399		PIER 3 NORTHSIDE BERTH 1 NAS		CHMIRS
SAN DIEGO	S105674352		PIER 13 NAVEL STATION 32ND ST.		CHMIRS
SAN DIEGO	S105674241		PIER 13, NAVAL STATION		CHMIRS
SAN DIEGO	S105674029		PIER 6 US NAVAL STATION SAN DIEGO		CHMIRS
SAN DIEGO	S105673979		PIER 2, 32ND ST NAVAL STATION		CHMIRS
SAN DIEGO	S105673939		PIER 5000, NORTH SIDE.		CHMIRS
SAN DIEGO	S105673880		PIER 4, BERTH 5 NORTH		CHMIRS
SAN DIEGO	S105673739		PIER 1 / 2		CHMIRS
SAN DIEGO	S105673573		PIER 8, SAN DIEGO NAS		CHMIRS
SAN DIEGO	2004725469	PIER 4	PIER 4		ERNS
SAN DIEGO	2004724584	PIER 2 SOUTHSIDE	PIER 2 SOUTHSIDE		ERNS
SAN DIEGO	2004723871	PIER 13	PIER 13		ERNS
SAN DIEGO	S105649859		PIER 6 SAN DIEGO NAVAL STATION		CHMIRS
SAN DIEGO	S105649740		PIER 7, NAVAL STATION		CHMIRS
SAN DIEGO	S105649445		PIER 13 AT THE 32ND NAVAL STATION SAN DIEGO		CHMIRS
SAN DIEGO	S105649184		PIER #4, 32ND NAVAL STATION		CHMIRS
SAN DIEGO	S105649106		PIER 5, SAN DIEGO NAVAL YARD		CHMIRS
SAN DIEGO	S105649092		PIER BERTH NOVEMBER		CHMIRS
SAN DIEGO	S105648973		PIER 3 SAN DIEGO BAY, SOUTHWEST MARINE.		CHMIRS
SAN DIEGO	S105648960		PIER 4, SAN DIEGO HARBOR		CHMIRS
SAN DIEGO	S105671377		PIER 2 32ND STREET NAVAL BASE		CHMIRS
SAN DIEGO	S105671027		PIER 13 NAVAL STATION 32ND ST.		CHMIRS
SAN DIEGO	S105670811		PIER 12, 32ND ST. NAVAL STATION		CHMIRS
SAN DIEGO	S105670734		PIER KILO, NAVAL AIR STATION NORTH ISLAND		CHMIRS
SAN DIEGO	S105670683		PIER 6, 32ND ST.		CHMIRS
SAN DIEGO	S105670620		PIER #3 AT NAVAL STATION		CHMIRS
SAN DIEGO	S105670493		PIER 7, BERTH 72		CHMIRS
SAN DIEGO	S105669731		PIER 7, SAN DIEGO NAVAL STATION		CHMIRS
SAN DIEGO	S105669573		NORTH PIER		CHMIRS
SAN DIEGO	S105664519		PIER 3, BERTH 5		CHMIRS
SAN DIEGO	S105664476		PIER 4 , BERTH 2		CHMIRS
SAN DIEGO	S105664431		PIER #4, BERTH #2, SAN DIEGO HARBOR		CHMIRS
SAN DIEGO	S105664359		PIER K, NAVAL STATION NORTH ISLAND		CHMIRS
SAN DIEGO	S105664333		PIER 9, SAN DIEGO HARBOR		CHMIRS
SAN DIEGO	S105664083		PIER 5		CHMIRS
SAN DIEGO	S105664058		PIER 3, BERTH 1		CHMIRS
SAN DIEGO	S105663918		BY PIER 4, BERTH 2, NAVAL STATION SAN DIEGO		CHMIRS
SAN DIEGO	S105663900		PIER 13, 32ND ST NAVEL STATION		CHMIRS
SAN DIEGO	S105663697		PIER 9 NAS SAN DIEGO		CHMIRS
SAN DIEGO	S105663618		PIER N AT PT. LOMA SUB BASE		CHMIRS
SAN DIEGO	S105663442		PIER I, NAVEL STATION SAN DIEGO		CHMIRS
SAN DIEGO	S105663372		PIER KILO		CHMIRS
SAN DIEGO	S105665872		PIER 7 SOUTH NAVAL STATION		CHMIRS
SAN DIEGO	S105665870		PIER 6 NAVAL STATION 32ND ST.		CHMIRS

SAN DIEGO COUNTY, CA - ORPHAN SUMMARY

City	EDR ID	Site Name	Site Address	Zip	Database(s)
SAN DIEGO	S105653746		PIER 6 BERTH 2, NAVAL STATION SAN DIEGO		CHMIRS
SAN DIEGO	S105653595		PIER NORTH AT NAVAL STATION PLACE POINT		CHMIRS
SAN DIEGO	S105665757		PIER 3 - USS HEWITT		CHMIRS
SAN DIEGO	S105665455		PIER N		CHMIRS
SAN DIEGO	S105665408		PIER #2 USS PELELIU		CHMIRS
SAN DIEGO	S105665092		PIER 6		CHMIRS
SAN DIEGO	S105665059		PIER SIERRA, SUB BASE, SAN DIEGO		CHMIRS
SAN DIEGO	S105665038		PIER 6, NAVAL STATION		CHMIRS
SAN DIEGO	S105661177		PIER K, USNS NORTH ISLAND		CHMIRS
SAN DIEGO	S105660838		PIER 2, NAVY STATION, SAN DIEGO		CHMIRS
SAN DIEGO	S105660733		PIER 12 - SAN DIEGO NAVAL BASE		CHMIRS
SAN DIEGO	S105660723		PIER 4 , 32ND ST SAN DIEGO NAVEL BASE		CHMIRS
SAN DIEGO	S105660712		PIER 2, NAVAL STATION SAN DIEGO		CHMIRS
SAN DIEGO	S105651697		PIER 6 NAVAL STATION SAN DIEGO		CHMIRS
SAN DIEGO	S105653079		PIER # 13, SAN DIEGO HARBOR		CHMIRS
SAN DIEGO	S105653078		PIER N, SAN DIEGO HARBOR		CHMIRS
SAN DIEGO	S105653029		OP PIER		CHMIRS
SAN DIEGO	S105652441		PIER 3, 32ND STREET		CHMIRS
SAN DIEGO	S105652406		PIER 7 / 8 AT 32ND ST. NAVAL STATION.		CHMIRS
SAN DIEGO	S105654315		PIER 132 NAVAL STATION		CHMIRS
SAN DIEGO	S105653901		PIER 8, 32ND ST NAVAL STATION		CHMIRS
SAN DIEGO	S105660296		PIER 4, 32ND ST NAVAL BASE		CHMIRS
SAN DIEGO	S105660081		PIER 3 AT NAVAL STATION SAN DIEGO		CHMIRS
SAN DIEGO	S105659990		PIER K, NAS NORTH ISLAND		CHMIRS
SAN DIEGO	S105659905		PIER K		CHMIRS
SAN DIEGO	S105659802		PIER 10, NORTH, US NAVAL STATION		CHMIRS
SAN DIEGO	S105659681		PIER K NAVAL AIR STATION NORTH ISLAND		CHMIRS
SAN DIEGO	S105659607		PIER 6 NAVAL YARD		CHMIRS
SAN DIEGO	S105651518		PIER 13, NAVAL STATION , 32ND STREET		CHMIRS
SAN DIEGO	S105651308		PIER 8 NAVAL STATION SAN DIEGO.		CHMIRS
SAN DIEGO	S105651103		PIER 180-SAN DIEGO FUEL DEPT		CHMIRS
SAN DIEGO	S105651073		PIER 11, NAVAL STATION 32ND STREET		CHMIRS
SAN DIEGO	S105650797		PIER 7, 32ND ST NAVAL STATION SAN DIEGO		CHMIRS
SAN DIEGO	S105648400		PIER 10, PORT OF SAN DIEGO		CHMIRS
SAN DIEGO	S105648328		PIER 7 32ND STREET NAVAL BASE		CHMIRS
SAN DIEGO	S105648318		PIER 13, NAVAL STATION ADJACENT TO USS BOXER.		CHMIRS
SAN DIEGO	S105648105		PIER 7, 32ND ST NAVAL BASE		CHMIRS
SAN DIEGO	S105647982		PIER 4 NAVY STATION		CHMIRS
SAN DIEGO	S105653798		PIER 7, BERTH 75		CHMIRS
SAN DIEGO	S105662815		PIER 1, BERTH 5, NAVAL STATION SAN DIEGO		CHMIRS
SAN DIEGO	S105662554		PIER 3 SOUTHWEST MARINE SHIPYARD		CHMIRS
SAN DIEGO	S105662461		PIER 6 NAVY STATION SAN DIEGO		CHMIRS
SAN DIEGO	S105662310		PIER 1, 32 ST NAVAL STA		CHMIRS
SAN DIEGO	S105647314		PIER 8 NAVAL STATION SAN DIEGO		CHMIRS
SAN DIEGO	S105647118		PIER 12 AT NAVAL STATION SAN DIEGO		CHMIRS
SAN DIEGO	S105646900		PIER 13 SAN DIEGO HARBOR		CHMIRS
SAN DIEGO	S105646773		PIER 7 NAVAL STATION		CHMIRS

SAN DIEGO COUNTY, CA - ORPHAN SUMMARY

City	EDR ID	Site Name	Site Address	Zip	Database(s)
SAN DIEGO	S105644127		PIER 12 NAVAL STATION SAN DIEGO		CHMIRS
SAN DIEGO	S105643753		PIER 11 32ND NAVAL STATION		CHMIRS
SAN DIEGO	S105643572		PIER 6 32ND STREET NAVAL STATION		CHMIRS
SAN DIEGO	S105643206		PIER 3 32ND STREET NAVAL STATION		CHMIRS
SAN DIEGO	S105661802		PIER 8, BERTH 82		CHMIRS
SAN DIEGO	S105661489		PIER K NORTH ISLAND NAVAL AIR STATION		CHMIRS
SAN DIEGO	S105661484		PIER 4 NAVAL STATION		CHMIRS
SAN DIEGO	S105661328		PIER 13, SAN DIEGO HARBOR		CHMIRS
SAN DIEGO	S105659581		PIER 7, 32D ST NAVY BASE		CHMIRS
SAN DIEGO	S105659319		PIER 7, 33D ST NAVSTA		CHMIRS
SAN DIEGO	S105659314		PIER 6 BERTH 5 NAVAL STATION 32ND ST		CHMIRS
SAN DIEGO	S105658857		PIER #14 NORTH AND SOUTH SIDES		CHMIRS
SAN DIEGO	S105658708		O PIER TO L PIER NORTH ISLAND		CHMIRS
SAN DIEGO	S105658329		LM PIER		CHMIRS
SAN DIEGO	S105658252		PIER 7 32ND STREET		CHMIRS
SAN DIEGO	S105658219		PIER 13 AT THE NAVAL BASE		CHMIRS
SAN DIEGO	S105658104		PIER 8 NAVAL STATION		CHMIRS
SAN DIEGO	S105643002		PIER 6 NAVAL STATION		CHMIRS
SAN DIEGO	S105642452		PIER 6 32D ST US NAVAL STATION		CHMIRS
SAN DIEGO	S105646275		PIER 8 NAVAL SATION		CHMIRS
SAN DIEGO	S105646025		OP PIER OUTSIDE THE BOOM OF USS RAPPAHONIC		CHMIRS
SAN DIEGO	S105645719		PIER TWO, 32ST NAVAL STATION,		CHMIRS
SAN DIEGO	S105645571		M-N PIER NAS NORTH ISLAND		CHMIRS
SAN DIEGO	S105645117		PIER J AND K AT NAVAL STATION NORTH ISLAND		CHMIRS
SAN DIEGO	S105645051		PIER 4 NAS SAN DIEGO		CHMIRS
SAN DIEGO	S105645049		PIER 6 NAS SAN DIEGO		CHMIRS
SAN DIEGO	S105644929		PIER LIMA NAS		CHMIRS
SAN DIEGO	S105644812		PIER ONE 32ND ST NAVAL STATION		CHMIRS
SAN DIEGO	S105644805		PIER 5, 32ND STREET NAVSTA		CHMIRS
SAN DIEGO	S105644572		PIER 7 - NAVAL STATION SAN DIEGO		CHMIRS
SAN DIEGO	S105644511		PIER LIMA, NAS NORTH ISLAND		CHMIRS
SAN DIEGO	S105657763		PIER N SUB-BASE		CHMIRS
SAN DIEGO	S105657755		PIER 1 AT 32ND ST NAVAL BASE.		CHMIRS
SAN DIEGO	S105657734		PIER 4 NAVAL STATION SAN DIEGO		CHMIRS
SAN DIEGO	S105656025		PIER 3, SOUTH SIDE, USNS SHASTA		CHMIRS
SAN DIEGO	S105655725		PIER 13, NAVAL STATION SAN DIEGO		CHMIRS
SAN DIEGO	S105655655		PIER 13, 32ND ST NAVAL STATION		CHMIRS
SAN DIEGO	S105655649		PIER 8, US NAVAL STATION SAN DIEGO		CHMIRS
SAN DIEGO	S105655320		PIER 11		CHMIRS
SAN DIEGO	S105655276		PIER 3 NAVAL STATION SAN DIEGO		CHMIRS
SAN DIEGO	S105655181		PIER 6, 32ND ST NAVAL STATION		CHMIRS
SAN DIEGO	S105655115		PIER 2, 32ND ST. NAVAL STATION		CHMIRS
SAN DIEGO	S105654652		PIER MN,		CHMIRS
SAN DIEGO	S105654596		PIER 7, SOUTH SIDE, BERTH 2		CHMIRS
SAN DIEGO	S105657685		PIER 13 AT THE NAVAL STATION		CHMIRS
SAN DIEGO	S105657606		PIER 1, NS 32ND STREET		CHMIRS
SAN DIEGO	S105657525		PIER 13 32ND STREET -		CHMIRS

SAN DIEGO COUNTY, CA - ORPHAN SUMMARY

City	EDR ID	Site Name	Site Address	Zip	Database(s)
SAN DIEGO	S105641849		PIER 11 32D ST NAVAL STATION		CHMIRS
SAN DIEGO	S105640929		PIER 5 NAVAL STATION		CHMIRS
SAN DIEGO	S105640777		PIER 5 NAVAL STATIONSAN DIEGO		CHMIRS
SAN DIEGO	S105640084		PIER 7 NAVAL AIR STATION		CHMIRS
SAN DIEGO	S105639014		NORTH PIER SUBMARINE BASE		CHMIRS
SAN DIEGO	S105634319		PIER 8 - 32 STREET NAVAL STATION		CHMIRS
SAN DIEGO	S105634310		PIER 11 SAN DIEGO NAVAL AIR STATION		CHMIRS
SAN DIEGO	S105634218		PIER 7 NAVAL STATION SAN DIEGO		CHMIRS
SAN DIEGO	S105657087		PIER 4 / 5, 32ND ST NS		CHMIRS
SAN DIEGO	S105657040		PIER 8, NAVSTA		CHMIRS
SAN DIEGO	S105656793		PIER 11, US NAVY		CHMIRS
SAN DIEGO	S105656746		PIER 7, 32ND ST NAVAL STATION		CHMIRS
SAN DIEGO	S105656455		PIER 14, 32ND ST NAVAL STATION		CHMIRS
SAN DIEGO	S105630742		PIER 13 NAVAL STATION		CHMIRS
SAN DIEGO	S105630642		NORTH PIER SUB BASE		CHMIRS
SAN DIEGO	S105629330		PIER 1 THRU 5, 32ND STREET		CHMIRS
SAN DIEGO	S105633327		PIER 7 US NAVAL STATION		CHMIRS
SAN DIEGO	S105638532		PIER MN NORTH ISLAND NAVAL STATION		CHMIRS
SAN DIEGO	S105636516		PIER 10 US NAVY		CHMIRS
SAN DIEGO	S105636047		PIER 12 NAVAL STATION		CHMIRS
SAN DIEGO	96499620	PIER 4 NAVSTA SAN DIEGO	PIER 4 NAVSTA SAN DIEGO		ERNS
SAN DIEGO	96499617	PIER 6 NAVSTA SAN DIEGO	PIER 6 NAVSTA SAN DIEGO		ERNS
SAN DIEGO	96499212	PIER 7	PIER 7		ERNS
SAN DIEGO	96498360	PIER OP NORTH ISLAND	PIER OP NORTH ISLAND		ERNS
SAN DIEGO	96494638	PIER 8 NAVSTA SAN DIEGO 32ND STREET	PIER 8 NAVSTA SAN DIEGO 32ND STREET		ERNS
SAN DIEGO	96513779	PIER 7 NAVSTA SAN DIEGO	PIER 7 NAVSTA SAN DIEGO		ERNS
SAN DIEGO	96501943	PIER 1 USS JARRETT	PIER 1 USS JARRETT		ERNS
SAN DIEGO	96511561	PIER 11 32ND ST COMNAV BASE	PIER 11 32ND ST COMNAV BASE		ERNS
SAN DIEGO	96504790	PIER 11 NAVSTA SAN DIEGO	PIER 11 NAVSTA SAN DIEGO		ERNS
SAN DIEGO	96515844	PIER 13 NAVSTA 32ND ST	PIER 13 NAVSTA 32ND ST		ERNS
SAN DIEGO	94382260	PIER MN NAS NORTH ISLAND	PIER MN NAS NORTH ISLAND		ERNS
SAN DIEGO	94390246	PIER 11/NAVSTA 32ND STREET	PIER 11/NAVSTA 32ND STREET		ERNS
SAN DIEGO	94379363	PIER OP NAS NORTH ISLAND	PIER OP NAS NORTH ISLAND		ERNS
SAN DIEGO	94396172	PIER 2 NAVSTA SAN DIEGO	PIER 2 NAVSTA SAN DIEGO		ERNS
SAN DIEGO	94401061	PIER 4	PIER 4		ERNS
SAN DIEGO	94405233	PIER 7	PIER 7		ERNS
SAN DIEGO	94394291	PIER 13	PIER 13		ERNS
SAN DIEGO	94398248	PIER 6	PIER 6		ERNS
SAN DIEGO	94402435	PIER 5	PIER 5		ERNS
SAN DIEGO	99607812	PIER 2	PIER 2		ERNS
SAN DIEGO	2006817111	PIER 8	PIER 8		ERNS
SAN DIEGO	2003640310	PIER 6	PIER 6		ERNS
SAN DIEGO	S106400760		PIER 5, 32ND ST. NAVAL STATION		CHMIRS
SAN DIEGO	S106400670		PIER 3, NORTH SIDE		CHMIRS
SAN DIEGO	S106400633		PIER 7, 32ND ST. NAVAL STATION		CHMIRS
SAN DIEGO	S106400629		PIER # 8 NAVAL STATION SAN DIEGO		CHMIRS
SAN DIEGO	S106400610		PIER #3, 32ND ST NAVAL STATION		CHMIRS

SAN DIEGO COUNTY, CA - ORPHAN SUMMARY

City	EDR ID	Site Name	Site Address	Zip	Database(s)
SAN DIEGO	94364021	SOUTH PIER 8	SOUTH PIER 8		ERNS
SAN DIEGO	94368016	PIER J/K	PIER J/K		ERNS
SAN DIEGO	94366440	PIER 4 SOUTHWEST MARINE SHIPYARD	PIER 4 SOUTHWEST MARINE SHIPYARD		ERNS
SAN DIEGO	94370493	PIER 13 NAVSTA SANDIEGO	PIER 13 NAVSTA SANDIEGO		ERNS
SAN DIEGO	S106396421		PIER 7, US NAVY BASE		CHMIRS
SAN DIEGO	96478562	PIER 1	PIER 1		ERNS
SAN DIEGO	96482504	PIER 13	PIER 13		ERNS
SAN DIEGO	98439158	PIER 3 / SOUTH SIDE OF SOUTHWEST MARINA	PIER 3 / SOUTH SIDE OF SOUTHWEST MARINA		ERNS
SAN DIEGO	96473032	PIER 12	PIER 12		ERNS
SAN DIEGO	S108405318		PIER 6 NAVAL STATION		CHMIRS
SAN DIEGO	S108401378		PIER 6 NAVEL STATION		CHMIRS
SAN DIEGO	S108405100		PIER 10 AT USN NAVAL BASE		CHMIRS
SAN DIEGO	S108405033		PIER 6, BERTH 1		CHMIRS
SAN DIEGO	S108403684		PIER 6, NAVAL STATION SAN DIEGO, BERTH 5		CHMIRS
SAN DIEGO	2005612232	PIER 6	PIER 6		ERNS
SAN DIEGO	2005628470	PIER J	PIER J		ERNS
SAN DIEGO	2005632059	PIER 9	PIER 9		ERNS
SAN DIEGO	2005603899	PIER 10	PIER 10		ERNS
SAN DIEGO	2003650811	PIER 5	PIER 5		ERNS
SAN DIEGO	2003649463	PIER 6	PIER 6		ERNS
SAN DIEGO	93317316	PIER 13 NAVSTA SAN DIEGO	PIER 13 NAVSTA SAN DIEGO		ERNS
SAN DIEGO	93313538	PIER 7 NAVSTA SAN DIEGO	PIER 7 NAVSTA SAN DIEGO		ERNS
SAN DIEGO	93320130	PIER 13 ON 32ND ST	PIER 13 ON 32ND ST		ERNS
SAN DIEGO	92297203	PIER 6 NAVSTA SAN DIEGO	PIER 6 NAVSTA SAN DIEGO		ERNS
SAN DIEGO	93340645	PIER 11 NAV STA SD	PIER 11 NAV STA SD		ERNS
SAN DIEGO	93340636	PIER 14	PIER 14		ERNS
SAN DIEGO	96484010	PIER 13	PIER 13		ERNS
SAN DIEGO	99644765	PIER 3 SOUTHWEST MARINE SHIP YARD	PIER 3 SOUTHWEST MARINE SHIP YARD		ERNS
SAN DIEGO	96473320	PIER 7	PIER 7		ERNS
SAN DIEGO	S106394509		PIER 8 NAVAL STATION SAN DIEGO, NEXT TO THE USS AN		CHMIRS
SAN DIEGO	S106394393		PIER 1		CHMIRS
SAN DIEGO	2004736356	PIER 2 BERTH 2	PIER 2 BERTH 2		ERNS
SAN DIEGO	2004713190	PIER 13	PIER 13		ERNS
SAN DIEGO	2004710123	PIER 7	PIER 7		ERNS
SAN DIEGO	S106395578		PIER 1		CHMIRS
SAN DIEGO	S106397252		PIER 10, NAVSTA		CHMIRS
SAN DIEGO	S106397153		PIER 8, NAVAL STATION SAN DIEGO		CHMIRS
SAN DIEGO	S106396947		PIER 7 NAS		CHMIRS
SAN DIEGO	2003636563	PIER 10	PIER 10		ERNS
SAN DIEGO	2003635923	PIER 13	PIER 13		ERNS
SAN DIEGO	2004732188	PIER L	PIER L		ERNS
SAN DIEGO	2004731546	PIER J	PIER J		ERNS
SAN DIEGO	92258878	PIER 15	PIER 15		ERNS
SAN DIEGO	92271499	PIER 8	PIER 8		ERNS
SAN DIEGO	92262044	PIER 5003 USN-SUBBASE	PIER 5003 USN-SUBBASE		ERNS
SAN DIEGO	92274351	PIER 8 BERTH 86	PIER 8 BERTH 86		ERNS
SAN DIEGO	92290381	PIER 5 BERTH 55	PIER 5 BERTH 55		ERNS

SAN DIEGO COUNTY, CA - ORPHAN SUMMARY

City	EDR ID	Site Name	Site Address	Zip	Database(s)
SAN DIEGO	92282750	PIER NO.8 NAVSTA SAN DIEGO	PIER NO.8 NAVSTA SAN DIEGO		ERNS
SAN DIEGO	92273399	PIER 13	PIER 13		ERNS
SAN DIEGO	92277934	PIER 7 NAVSTA SAN DIEGO	PIER 7 NAVSTA SAN DIEGO		ERNS
SAN DIEGO	92280099	PIER 2 NAVSTA	PIER 2 NAVSTA		ERNS
SAN DIEGO	99612630	PIER NO.3	PIER NO.3		ERNS
SAN DIEGO	99612628	PIER 3 SOUTHWEST MARINE	PIER 3 SOUTHWEST MARINE		ERNS
SAN DIEGO	S108406193		PIER 13 AT THE 32ND ST NAVAL STATION		CHMIRS
SAN DIEGO	S108406054		PIER 4		CHMIRS
SAN DIEGO	S108401546		PIER 4 BERTH 1 NAVAL STATION SAN DIEGO		CHMIRS
SAN DIEGO	S108405832		PIER J		CHMIRS
SAN DIEGO	S108404348		PIER 160A OUTBOARD, SPAWAR SYSTEM CENTER		CHMIRS
SAN DIEGO	S108404319		PIER 10		CHMIRS
SAN DIEGO	S108403048		PIER 6, NAVAL STATION.		CHMIRS
SAN DIEGO	S108404236		PIER 7		CHMIRS
SAN DIEGO	S108402939		PIER 10, NAVAL STATION SAN DIEGO		CHMIRS
SAN DIEGO	S108401691		PIER 7, USS BELLEAU WOOD		CHMIRS
SAN DIEGO	S108401688		PIER 10, NAVY STATION SAN DIEGO		CHMIRS
SAN DIEGO	S108405588		PIER 5 @ NAVAL AIR STATION SAN DIEGO		CHMIRS
SAN DIEGO	S108405520		PIER 6, 32ND ST. NAVAL BASE		CHMIRS
SAN DIEGO	S108404193		PIER 4 BERTH 1		CHMIRS
SAN DIEGO	S108404175		PIER 4 BERTH 2		CHMIRS
SAN DIEGO	S108404537		PIER 6 BERTH 1, SAN DIEGO HARBOR		CHMIRS
SAN DIEGO	S108403190		PIER 8, 32ND STREET NAVAL STATION		CHMIRS
SAN DIEGO	S108404437		PIER 32ND ST. NAVAL STATION		CHMIRS
SAN DIEGO	S108404372		PIER 158, SAN DIEGO BAY		CHMIRS
SAN DIEGO	S108402191		PIER 5000		CHMIRS
SAN DIEGO	S108400875		PIER 13		CHMIRS
SAN DIEGO	S108403431		PIER 5		CHMIRS
SAN DIEGO	S108403378		PIER 5		CHMIRS
SAN DIEGO	S108405977		PIER 19, CORONADO		CHMIRS
SAN DIEGO	S108405955		PIER 8, BERTH 2		CHMIRS
SAN DIEGO	S108404605		PIER 7 SAN DIEGO NAVAL STATION		CHMIRS
SAN DIEGO	S108403590		PIER 13, SAN DIEGO NAVAL BASE		CHMIRS
SAN DIEGO	S108403517		PIER 7 NAVAL STATION SAN DIEGO		CHMIRS
SAN DIEGO	S108406656		PIER 9 @ NAVAL STATION SAN DIEGO		CHMIRS
SAN DIEGO	S107453238		PIER MIKE, NORTH ISLAND NAVAL AIR STATION		CHMIRS
SAN DIEGO	S107453237		PIER LIMA;		CHMIRS
SAN DIEGO	S107453236		PIER LIMA, NORTH ISLAND		CHMIRS
SAN DIEGO	S107453235		PIER L		CHMIRS
SAN DIEGO	S107453234		PIER J, SAN DIEGO NAVAL AIR STATION NORTH ISLAND		CHMIRS
SAN DIEGO	S107453227		PIER B ST.		CHMIRS
SAN DIEGO	S107453222		PIER 8 QUAYWALL		CHMIRS
SAN DIEGO	S107453219		PIER 7, NAVAL STATION SAN DIEGO		CHMIRS
SAN DIEGO	S107453217		PIER 7 USN STATION		CHMIRS
SAN DIEGO	S107453216		PIER 7 AT THE 32ND ST NAVAL STATION		CHMIRS
SAN DIEGO	S107453215		PIER 7 / 8		CHMIRS
SAN DIEGO	S107453214		PIER 7		CHMIRS

SAN DIEGO COUNTY, CA - ORPHAN SUMMARY

City	EDR ID	Site Name	Site Address	Zip	Database(s)
SAN DIEGO	S107453212		PIER 6, NAVAL STATION SAN DIEGO		CHMIRS
SAN DIEGO	S107453211		PIER 6, BERTH 6		CHMIRS
SAN DIEGO	S107453210		PIER 6 NAVAL STATION		CHMIRS
SAN DIEGO	S107453207		PIER 6		CHMIRS
SAN DIEGO	S107453202		PIER 5 SAN DIEGO NAVAL STATION		CHMIRS
SAN DIEGO	S107453200		PIER 5 BERTH 1		CHMIRS
SAN DIEGO	S107453199		PIER 5		CHMIRS
SAN DIEGO	S107453192		PIER 4, USN NAVAL STATION		CHMIRS
SAN DIEGO	S107453189		PIER 3, 32ND STREET NAVAL STATION		CHMIRS
SAN DIEGO	S107453186		PIER 21 GLORIETTA BAY		CHMIRS
SAN DIEGO	S107453185		PIER 2, NAVAL STATION SAN DIEGO		CHMIRS
SAN DIEGO	S107453184		PIER 2, NAVAL BASE, SAN DIEGO		CHMIRS
SAN DIEGO	S107453183		PIER 2 SOUTHSIDE		CHMIRS
SAN DIEGO	S107453182		PIER 2 NORTH SIDE OF DOCK		CHMIRS
SAN DIEGO	S107453181		PIER 2 BERTH 2		CHMIRS
SAN DIEGO	S107453178		PIER 13, NAVAL STATION SAN DIEGO		CHMIRS
SAN DIEGO	S107453177		PIER 13 NORTH		CHMIRS
SAN DIEGO	S107453175		PIER 13 / 14 COMNAV BASE		CHMIRS
SAN DIEGO	S107453173		PIER 13		CHMIRS
SAN DIEGO	S107453172		PIER 12 NAVAL STATION		CHMIRS
SAN DIEGO	S107453171		PIER 10, AT THE SAN DIEGO HARBOR		CHMIRS
SAN DIEGO	S107453170		PIER 10 USN SAN DIEGO		CHMIRS
SAN DIEGO	S107453169		PIER 10 SAN DIEGO NAS		CHMIRS
SAN DIEGO	S107453168		PIER 10 @ 32ND ST. NAVAL BASE		CHMIRS
SAN DIEGO	S107453167		PIER 10		CHMIRS
SAN DIEGO	2000671782	6675-1470 PIER 5	6675-1470 PIER 5		ERNS
SAN DIEGO	S106400790		PIER 12 BERTH 2		CHMIRS
SAN DIEGO	96485026	PIER 13 USNSTA SAN DIEGO	PIER 13 USNSTA SAN DIEGO		ERNS
SAN DIEGO	91240104	PIER 3	PIER 3		ERNS
SAN DIEGO	93304166	PIER 4 CONTINENTAL MARITIME YARD	PIER 4 CONTINENTAL MARITIME YARD		ERNS
SAN DIEGO	93303037	PIER 5 BERTH 55	PIER 5 BERTH 55		ERNS
SAN DIEGO	91241201	PIER 10	PIER 10		ERNS
SAN DIEGO	96489961	PIER 4 AND 5 NAVSTA SANDIEGO	PIER 4 AND 5 NAVSTA SANDIEGO		ERNS
SAN DIEGO	96487419	PIER 7-NORTH NAVSTA SAN DIEGO 32ND ST	PIER 7-NORTH NAVSTA SAN DIEGO 32ND ST		ERNS
SAN DIEGO	97406773	PIER 3 SOUTHWEST MARINE SHIPYARD	PIER 3 SOUTHWEST MARINE SHIPYARD		ERNS
SAN DIEGO	2003700670	PIER 5	PIER 5		ERNS
SAN DIEGO	90188848	SOUTH PIER ATTN: PAUL NIES	SOUTH PIER ATTN: PAUL NIES		ERNS
SAN DIEGO	91220367	PIER 13 NAB	PIER 13 NAB		ERNS
SAN DIEGO	99610438	PIER 8 PORT SIDE OF USS COWPENS	PIER 8 PORT SIDE OF USS COWPENS		ERNS
SAN DIEGO	99645387	PIER 7	PIER 7		ERNS
SAN DIEGO	S105669487		PIER #1, IN THE SAN DIEGO BAY	UNK	CHMIRS
SAN DIEGO	2002625949	PIER 11	PIER 11	0	ERNS
SAN DIEGO	2002617880	PIER 6 NORTH SIDE	PIER 6 NORTH SIDE	0	ERNS
SAN DIEGO	2002616763	PIER 8	PIER 8	0	ERNS
SAN DIEGO	2002615667	PIER 1 N	PIER 1 N	0	ERNS
SAN DIEGO	2002609923	PIER 3	PIER 3	0	ERNS
SAN DIEGO	2002609429	PIER 6 AND 7	PIER 6 AND 7	0	ERNS

SAN DIEGO COUNTY, CA - ORPHAN SUMMARY

City	EDR ID	Site Name	Site Address	Zip	Database(s)
SAN DIEGO	2002630151	PIER 3	PIER 3	0	ERNS
SAN DIEGO	2002602534	PIER 4	PIER 4	0	ERNS
SAN DIEGO	2002597587	PIER 3 BIRTH 1	PIER 3 BIRTH 1	0	ERNS
SAN DIEGO	2002631972	PIER 3	PIER 3	0	ERNS
SAN DIEGO	2002630953	PIER 12	PIER 12	0	ERNS
SAN DIEGO	2000550602	PIER 3	PIER 3	0	ERNS
SAN DIEGO	2000547337	PIER 12	PIER 12	0	ERNS
SAN DIEGO	2000546450	PIER 21 NAB	PIER 21 NAB	0	ERNS
SAN DIEGO	2000545831	PIER SIX	PIER SIX	0	ERNS
SAN DIEGO	2000544334	PIER 2 AND 3	PIER 2 AND 3	0	ERNS
SAN DIEGO	2000543382	PIER 3	PIER 3	0	ERNS
SAN DIEGO	2000539770	PIER 13	PIER 13	0	ERNS
SAN DIEGO	2000536419	PIER 3	PIER 3	0	ERNS
SAN DIEGO	2000535879	PIER 4	PIER 4	0	ERNS
SAN DIEGO	2000535379	PIER 9	PIER 9	0	ERNS
SAN DIEGO	2000534185	PIER 5	PIER 5	0	ERNS
SAN DIEGO	2000532148	PIER 9	PIER 9	0	ERNS
SAN DIEGO	2000530404	PIER 11	PIER 11	0	ERNS
SAN DIEGO	2000528449	PIER 11	PIER 11	0	ERNS
SAN DIEGO	2000527753	PIER 5 BERTH 1	PIER 5 BERTH 1	0	ERNS
SAN DIEGO	2000526823	PIER 11	PIER 11	0	ERNS
SAN DIEGO	2000523573	PIER 5 AT THE STERN OF SHIP	PIER 5 AT THE STERN OF SHIP	0	ERNS
SAN DIEGO	2000522949	PIER 3	PIER 3	0	ERNS
SAN DIEGO	2000517133	PIER 1	PIER 1	0	ERNS
SAN DIEGO	2000516782	PIER 1	PIER 1	0	ERNS
SAN DIEGO	2000515910	PIER 5	PIER 5	0	ERNS
SAN DIEGO	2001555221	PIER 11	PIER 11	0	ERNS
SAN DIEGO	2001570421	PIER 8	PIER 8	0	ERNS
SAN DIEGO	2001568016	PIER 13	PIER 13	0	ERNS
SAN DIEGO	2001567423	PIER 13	PIER 13	0	ERNS
SAN DIEGO	2001567355	PIER 3	PIER 3	0	ERNS
SAN DIEGO	2001566817	PIER 13	PIER 13	0	ERNS
SAN DIEGO	2001565666	PIER 13	PIER 13	0	ERNS
SAN DIEGO	2001559772	PIER 7	PIER 7	0	ERNS
SAN DIEGO	2001559716	NORTH PIER	NORTH PIER	0	ERNS
SAN DIEGO	2001559190	PIER 1	PIER 1	0	ERNS
SAN DIEGO	2001557910	PIER 12	PIER 12	0	ERNS
SAN DIEGO	2002593921	PIER SIDE	PIER SIDE	0	ERNS
SAN DIEGO	S105629399		PIER#3, NASSCO SHIPYARD		CHMIRS
SAN DIEGO	S105662590		J PIER, NORTH ISLAND		CHMIRS
SAN DIEGO	S105662550		NORTH PIER, NAVY SUB BASE POINT LOMA		CHMIRS
SAN DIEGO	S105662283		NORTH PIER, SUB BASE LOMA		CHMIRS
SAN DIEGO	S106395405		K PIER, SAN DIEGO HARBOR, USN, SAN DIEGO NORTH ISL		CHMIRS
SAN DIEGO	98435560	PIER:FUEL PIER SAN DIEGO BAY	PIER:FUEL PIER SAN DIEGO BAY		ERNS
SAN DIEGO	S105670160		PIERS 7 AND 8 , SAN DIEGO HARBOR AT 32ND ST		CHMIRS
SAN DIEGO	S105663557		PIERS 4, 5 AND 6 SAN DIEGO HARBOR		CHMIRS
SAN DIEGO	S105661705		PIERS 6 AND 7 NAVAL STATION SAN DIEGO		CHMIRS

SAN DIEGO COUNTY, CA - ORPHAN SUMMARY

City	EDR ID	Site Name	Site Address	Zip	Database(s)
SAN DIEGO	99623743	PIERSIDE J NORTH ISLAND	PIERSIDE J NORTH ISLAND		ERNS
SAN DIEGO	S105656697		PIERSON MARINE FUEL, 2435 SHELTER ISLAND DRIVE		CHMIRS
SAN DIEGO	S107453240		PIERSON FUEL DOCK SHELTER ROCK ISLAND		CHMIRS
SAN DIEGO	S107450618		693 PIGEON ST		CHMIRS
SAN DIEGO	S106390733		PIRER 11, SHIP " USS FT MCHENRY" NAVAL STATION SAN		CHMIRS
SAN DIEGO	878310	PLANT-B AT THE KELCO	PLANT-B AT THE KELCO		ERNS
SAN DIEGO	S105655712		LA PLAYA FUEL PIER		CHMIRS
SAN DIEGO	S105655425		LA PLAYA PIER		CHMIRS
SAN DIEGO	S105638947		LA PLAYA FUEL PIER LOCATED IN THE SAN DIEGO BAY		CHMIRS
SAN DIEGO	S106400650		LA PLAYA FUELING/ SAN DIEGO BAY		CHMIRS
SAN DIEGO	S106396945		LA PLAYA FUEL PIER, VESSEL 'SWAP FOX', #TWR 821		CHMIRS
SAN DIEGO	S107452255		LA PLAYA PIER		CHMIRS
SAN DIEGO	98431909	LA PLAYA FUEL PIER BRAVO	LA PLAYA FUEL PIER BRAVO		ERNS
SAN DIEGO	S105671343		PLYA DEL SUR AND VISTA DEL MAR		CHMIRS
SAN DIEGO	90171534	POB 1831	POB 1831		ERNS
SAN DIEGO	S105660610		POGO ROW AT HERITAGE ROAD		CHMIRS
SAN DIEGO	99607463	POINT LOMA SIERRA PIER SAN DIEGO PIER	POINT LOMA SIERRA PIER SAN DIEGO PIER		ERNS
SAN DIEGO	S106398622		POINT LOMA, 199 ROSECRANS		CHMIRS
SAN DIEGO	S105667491		POINT LOMA BLVD, RUE DE LA ORLEANS, TEXACO		CHMIRS
SAN DIEGO	S105669031		POINT LOMA, NOVEMBER BERTH, SAN DIEGO BAY.		CHMIRS
SAN DIEGO	S105675399		POINT LOMA NAVAL BASE		CHMIRS
SAN DIEGO	S105673211		POINT LOMA SUBMARINE BASE		CHMIRS
SAN DIEGO	S105664330		POINT LOMA FUEL PIER/ROSECRANS ST.		CHMIRS
SAN DIEGO	S105663451		POINT LOMA SIERRA PIER IN SAN DIEGO HARBOR		CHMIRS
SAN DIEGO	S105653013		POINT LOMA NAVAL BASE - FUELING DOCK STATION		CHMIRS
SAN DIEGO	S105654129		WEST POINT LOMA BLVD AT MIDWAY DR.		CHMIRS
SAN DIEGO	S105645746		POINT LOMA WATER TREATMENT PLANT		CHMIRS
SAN DIEGO	S105641396		POINT LOMA NAVAL COMPLEX		CHMIRS
SAN DIEGO	S105641200		POINT LOMA FUEL TERMINAL		CHMIRS
SAN DIEGO	96505242	POINT LOMA WASTE WATER TREATMENT / PUMP REMOVED WITHOUT BEIN	POINT LOMA WASTE WATER TREATMENT / PUMP REMOVED WITHOUT BEIN		ERNS
SAN DIEGO	S106393720		POINT LOMA SUBMARINE BASE AT THE ENTRANCE TO THE H		CHMIRS
SAN DIEGO	2003637240	POINT LOMA TANK FARM	POINT LOMA TANK FARM		ERNS
SAN DIEGO	S106396608		POINT LOMA BETWEEN M AND N PIERS		CHMIRS
SAN DIEGO	S107453295		POINT LOMA, PIER 180		CHMIRS
SAN DIEGO	S107453293		POINT LOMA		CHMIRS
SAN DIEGO	91225196	POINT LOMA - FUEL PIER SAN DIEGO HARBOR	POINT LOMA - FUEL PIER SAN DIEGO HARBOR		ERNS
SAN DIEGO	93305101	POINT LOMA	POINT LOMA		ERNS
SAN DIEGO	8712279	POINT LOMA TREATMENT PLANT	POINT LOMA TREATMENT PLANT		ERNS
SAN DIEGO	8712253	POINT LOMA TREATMENT PLANT	POINT LOMA TREATMENT PLANT		ERNS
SAN DIEGO	2000549632	POINT LOMA NORTH END OF	POINT LOMA NORTH END OF	0	ERNS
SAN DIEGO	2000542610	POINT LOMA ANNEX	POINT LOMA ANNEX	0	ERNS
SAN DIEGO	2000519840	POINT LOMA	POINT LOMA	0	ERNS
SAN DIEGO	S105673799		4862 POLK AVE. / ASTRELLA		CHMIRS
SAN DIEGO	S105673790		4862 POLK AVE. / ASTRALLA		CHMIRS
SAN DIEGO	S105886409		POMERADO RD AT SCRIPPS RANCH RD		CHMIRS
SAN DIEGO	2003633556	POMERADO RD	POMERADO RD		ERNS

SAN DIEGO COUNTY, CA - ORPHAN SUMMARY

City	EDR ID	Site Name	Site Address	Zip	Database(s)
SAN DIEGO	S106397556		PORT OF SAN DIEGO, PIER 101		CHMIRS
SAN DIEGO	S106391920		PORT DISTRICT LANDING AMERICAS CUP HARBOR/HARBOR		CHMIRS
SAN DIEGO	S105674306		PORT SIDE OF SHIP, B ST.		CHMIRS
SAN DIEGO	2005620708	IN PORT SAN DIEGO	IN PORT SAN DIEGO		ERNS
SAN DIEGO	S108404468		PORT NAVAL BASE SAN DIEGO		CHMIRS
SAN DIEGO	S107453311		PORT QUARTER OF VESSEL PIER 12		CHMIRS
SAN DIEGO	S106921108	MANSON CONSTRUCTION & ENG CO	PORTABLE	0	EMI
SAN DIEGO	98443752	POSITION 32-39.87 N./ 117-07.54W/280 YDS W. OF PIER 12 32ND	POSITION 32-39.87 N./ 117-07.54W/280 YDS W. OF PIER 12 32ND		ERNS
SAN DIEGO	8872846	POWAY RD + IOLA WAY	POWAY RD + IOLA WAY		ERNS
SAN DIEGO	8716421	PSA-AIRMOTIVE DEPT.(R.MILLER)	PSA-AIRMOTIVE DEPT.(R.MILLER)		ERNS
SAN DIEGO	8873181	PUBLIC STORAGE	PUBLIC STORAGE		ERNS
SAN DIEGO	S105654548		PUMP SATION #21, 6689 NEPTUNE PLACE		CHMIRS
SAN DIEGO	8873227	QUALITY ASSURANCE LAB(P.SHENN)	QUALITY ASSURANCE LAB(P.SHENN)		ERNS
SAN DIEGO	S106487232	NAVAL BASE POINT LOMA - FLEET INDUSTRIAL SUPPLY CE	QUALTROUGH STREET		SLIC
SAN DIEGO	S106105399	POINT CARMEL RESIDENTIAL DEVEL	NW QUARTER OF SECTION 17		CA WDS
SAN DIEGO	S105886831		QUAY WALL NORTH OF PIER 2		CHMIRS
SAN DIEGO	S105659832		QUAY WALL #4 AT NAS SAN DIEGO		CHMIRS
SAN DIEGO	S106394915		QUAY WALL #5, SAN DIEGO HARBOR, 32ND STREET NAVAL		CHMIRS
SAN DIEGO	99642368	QUAYWALL 4 NAVSTA	QUAYWALL 4 NAVSTA		ERNS
SAN DIEGO	S105658406		QUEVERA BASIN		CHMIRS
SAN DIEGO	8872842	QUIDEL CORP	QUIDEL CORP		ERNS
SAN DIEGO	96506885	QUIVARA BASIN RD MISSION BAY	QUIVARA BASIN RD MISSION BAY		ERNS
SAN DIEGO	S105632643		QUIVERA BASIN , MISSION BAY		CHMIRS
SAN DIEGO	S105636664		QUIVERA BASIN		CHMIRS
SAN DIEGO	2004733580	QUIVERA WAY	QUIVERA WAY		ERNS
SAN DIEGO	S107453325		QUIVERA ST		CHMIRS
SAN DIEGO	2005619055	QUIVIER RD	QUIVIER RD		ERNS
SAN DIEGO	S106105392	EL APAJO ESTATES	1842 QUIVIRA WY 200		CA WDS
SAN DIEGO	S105656862		QUIVIRA BASIN MARIA		CHMIRS
SAN DIEGO	S106395658		1677 QUIVIRA RD. LAT. 32 DEGREES 46' 7" N, LONG. 1		CHMIRS
SAN DIEGO	S108403917		RACK 1 EAST / 9950 SAN DIEGO MISSION RD.		CHMIRS
SAN DIEGO	S108406477		RACK # 5 @ 9550 SAN DIEGO MISSION RD.		CHMIRS
SAN DIEGO	S105631318		11895 RANCHO BENARDO (GAS STATION)		CHMIRS
SAN DIEGO	8873810	RANKSDALE MORTUARY	RANKSDALE MORTUARY		ERNS
SAN DIEGO	S105673942		REGENT RD. AND SR 52		CHMIRS
SAN DIEGO	S105659289		9224 REGENTS RD (CANYON TO THE WEST)		CHMIRS
SAN DIEGO	S106447297	EASTERN MUNICIPAL WATER DIST	REGION 9		CA WDS
SAN DIEGO	98453573	REGIS ROAD AND EXECUTIVE DRIVE	REGIS ROAD AND EXECUTIVE DRIVE		ERNS
SAN DIEGO	90186126	825 REHCO	825 REHCO		ERNS
SAN DIEGO	96498260	RELEASE HALON 1301/ TECHNICIAN PUSHED A WRONG BUTTON	RELEASE HALON 1301/ TECHNICIAN PUSHED A WRONG BUTTON		ERNS
SAN DIEGO	95010461		6727 RIVERDALE ST		HMIRS
SAN DIEGO	S100223492		ROAD MEDIAN 7160 MIRAMAR RD		CHMIRS
SAN DIEGO	8712551	ROBERT ZOCORRO + DANIEL FORD	ROBERT ZOCORRO + DANIEL FORD		ERNS
SAN DIEGO	S105646896		650 ROBINSON AV SIDWALK AREA		CHMIRS

SAN DIEGO COUNTY, CA - ORPHAN SUMMARY

City	EDR ID	Site Name	Site Address	Zip	Database(s)
SAN DIEGO	94390985	ROLLINS CHEMPAC FACILITY 7949 STONE MESA CT	ROLLINS CHEMPAC FACILITY 7949 STONE MESA CT		ERNS
SAN DIEGO	S106105494	FIRE ART FOUNDRY	7914 RONSON RD D		CA WDS
SAN DIEGO	97050247		792 RONSON RD		HMIRS
SAN DIEGO	9998070410		7925 RONSON RD 92111		HMIRS
SAN DIEGO	9998070409		7925 RONSON RD 92111		HMIRS
SAN DIEGO	S106389071		ROSE CRANS / NUMMITS NAVAL EXCHANGE GAS STATIO		CHMIRS
SAN DIEGO	2000519775	199 ROSE CRANS	199 ROSE CRANS	0	ERNS
SAN DIEGO	2002594337	297 ROSE CRANS	297 ROSE CRANS	0	ERNS
SAN DIEGO	S106716595	NAVAL BASE POINT LOMA - FLEET INDUSTRIAL SUPPLY CE	199 ROSECRANS ST	0	LUST
SAN DIEGO	S105675081		ROSELAND AND STINDRIFT		CHMIRS
SAN DIEGO	S105653706		RUE CHANTEMAR AVE AND RUE VINCENNES AVE.		CHMIRS
SAN DIEGO	S105675712		8538 RUETT MONTE CARLO		CHMIRS
SAN DIEGO	S107450945		92111 RUFFNER		CHMIRS
SAN DIEGO	S108402757		RUSS BLVD AND 11TH AVE		CHMIRS
SAN DIEGO	S100215546		I-5 S/O VILLA DE LA VALLE		CHMIRS
SAN DIEGO	S103679933	SIGNAL PROCESSING SYSTEMS	SOUTH SABRE SPRINGS	00000	HAZNET
SAN DIEGO	8873275	SAF-T KLEEN (P NAGAR)	SAF-T KLEEN (P NAGAR)		ERNS
SAN DIEGO	S105667742		7919 SAINT ANDREWS ST		CHMIRS
SAN DIEGO	98424804	13393 SALMON RD	13393 SALMON RD		ERNS
SAN DIEGO	8873977	SAMCO OIL	SAMCO OIL		ERNS
SAN DIEGO	S105662398		SAMPSON ST		CHMIRS
SAN DIEGO	2006786776	SAMPSON STREET	SAMPSON STREET		ERNS
SAN DIEGO	2004743529	SAMPSON ST	SAMPSON ST		ERNS
SAN DIEGO	S107453438		SAMPSON ST		CHMIRS
SAN DIEGO	2001040581		SAN DIEGO LINDBERGH FIELD (SAN		HMIRS
SAN DIEGO	S105155655	DEXTER CANYON DISPOSAL SITE	SAN VINCENT RESERVOIR		SWF/LF
SAN DIEGO	2000672400	S SAN DIEGO PIER 3	S SAN DIEGO PIER 3		ERNS
SAN DIEGO	99635459	SAN DIEGO HARBOR	SAN DIEGO HARBOR		ERNS
SAN DIEGO	99631933	SAN DIEGO BAY BERKLEY PIER	SAN DIEGO BAY BERKLEY PIER		ERNS
SAN DIEGO	99637131	SAN DIEGO NAVSTA PIER 8	SAN DIEGO NAVSTA PIER 8		ERNS
SAN DIEGO	99626991	SAN DIEGO HARBOR NEAR BOUY 21	SAN DIEGO HARBOR NEAR BOUY 21		ERNS
SAN DIEGO	99626561	SAN DIEGO BAY AT CABRILLO ISLAND MARINA OFF "F" DOCK	SAN DIEGO BAY AT CABRILLO ISLAND MARINA OFF "F" DOCK		ERNS
SAN DIEGO	90167647	SAN DIEGO YACHT CLUB SLIP 52	SAN DIEGO YACHT CLUB SLIP 52		ERNS
SAN DIEGO	92290175	SAN DIEGO CHANNEL OFF OF BALLAST POINT	SAN DIEGO CHANNEL OFF OF BALLAST POINT		ERNS
SAN DIEGO	92285483	SAN DIEGO BAY NEAR BASE MARINA	SAN DIEGO BAY NEAR BASE MARINA		ERNS
SAN DIEGO	91240822	SAN DEIGO BAY SUB BASE BETWEEN PIER 5000 & 5002	SAN DEIGO BAY SUB BASE BETWEEN PIER 5000 & 5002		ERNS
SAN DIEGO	92291955	SAN DIEGO HARBOR SUB BASE SAN DIEGO	SAN DIEGO HARBOR SUB BASE SAN DIEGO		ERNS
SAN DIEGO	92268691	SAN DIEGO YACHT CLUB BASIN	SAN DIEGO YACHT CLUB BASIN		ERNS
SAN DIEGO	92267123	SAN DIEGO PORT SOUTHWEST SHIPYARD	SAN DIEGO PORT SOUTHWEST SHIPYARD		ERNS
SAN DIEGO	92251091	SAN DIEGO BAY	SAN DIEGO BAY		ERNS
SAN DIEGO	99648352	SAN DIEGO BAY NEAR SHELTER COVE MARINA	SAN DIEGO BAY NEAR SHELTER COVE MARINA		ERNS
SAN DIEGO	97412861	SAN DIEGO HARBOR SHELTER ISLAND MARINA	SAN DIEGO HARBOR SHELTER ISLAND MARINA		ERNS
SAN DIEGO	97413586	SAN DIEGO BAY BERTH 1	SAN DIEGO BAY BERTH 1		ERNS

SAN DIEGO COUNTY, CA - ORPHAN SUMMARY

City	EDR ID	Site Name	Site Address	Zip	Database(s)
SAN DIEGO	99642075	SAN DIEGO BAY	SAN DIEGO BAY		ERNS
SAN DIEGO	99642146	SAN DIEGO BAY	SAN DIEGO BAY		ERNS
SAN DIEGO	99617711	SAN DIEGO BAY OFF PIER 4	SAN DIEGO BAY OFF PIER 4		ERNS
SAN DIEGO	97405897	SAN DIEGO BOAT BASIN HM LANDING DOCK	SAN DIEGO BOAT BASIN HM LANDING DOCK		ERNS
SAN DIEGO	99640655	SAN DIEGO BAY PIER K	SAN DIEGO BAY PIER K		ERNS
SAN DIEGO	97411899	SAN DIEGO BAY BETWEEN PEIR 1 EDDY AND BAIT BARGE	SAN DIEGO BAY BETWEEN PEIR 1 EDDY AND BAIT BARGE		ERNS
SAN DIEGO	98426159	SAN DIEGO YACHT CLUB/ PEARSON MARINE BOATYARD COVERS BOTH AR	SAN DIEGO YACHT CLUB/ PEARSON MARINE BOATYARD COVERS BOTH AR		ERNS
SAN DIEGO	98467395	SAN DIEGO CRUISE SHIP TERMINAL	SAN DIEGO CRUISE SHIP TERMINAL		ERNS
SAN DIEGO	98447225	SAN DIEGO YACHT CLUB HARBOR ISLAND	SAN DIEGO YACHT CLUB HARBOR ISLAND		ERNS
SAN DIEGO	98455444	SAN DIEGO HARBOR PIER NO.6	SAN DIEGO HARBOR PIER NO.6		ERNS
SAN DIEGO	99609460	SAN DIEGO PORTED AT PIER 2	SAN DIEGO PORTED AT PIER 2		ERNS
SAN DIEGO	93345947	SAN DIEGO NAVSTA 32ND ST	SAN DIEGO NAVSTA 32ND ST		ERNS
SAN DIEGO	93333989	SAN DIEGO BAY NR PIER 11A FLEET. INDUSTRIAL SUPPLY CENTER	SAN DIEGO BAY NR PIER 11A FLEET. INDUSTRIAL SUPPLY CENTER		ERNS
SAN DIEGO	93326750	SAN DIEGO HARBOR PIER 2	SAN DIEGO HARBOR PIER 2		ERNS
SAN DIEGO	8866746	SAN DIEGO BAY	SAN DIEGO BAY		ERNS
SAN DIEGO	93304621	SAN DIEGO HARBOR SUNROADS MARINA	SAN DIEGO HARBOR SUNROADS MARINA		ERNS
SAN DIEGO	93303575	SAN DIEGO BAY CARRIER BASIN	SAN DIEGO BAY CARRIER BASIN		ERNS
SAN DIEGO	94375350	SAN DIEGO HARBOR NORTH ISLAND AT THE CARRIER BASE	SAN DIEGO HARBOR NORTH ISLAND AT THE CARRIER BASE		ERNS
SAN DIEGO	91217780	SAN DIEGO HARBOR, SO. OF CORONADO BRIDGE	SAN DIEGO HARBOR, SO. OF CORONADO BRIDGE		ERNS
SAN DIEGO	90150627	SAN DIEGO HARBOR POINT LOMA	SAN DIEGO HARBOR POINT LOMA		ERNS
SAN DIEGO	8874085	SAN DIEGO MENTAL HEALTH	SAN DIEGO MENTAL HEALTH		ERNS
SAN DIEGO	91238047	SAN DIEGO BAY NAB CORONADO	SAN DIEGO BAY NAB CORONADO		ERNS
SAN DIEGO	94370544	SAN DIEGO BAY	SAN DIEGO BAY		ERNS
SAN DIEGO	94368288	SAN DIEGO BAY PIER N	SAN DIEGO BAY PIER N		ERNS
SAN DIEGO	93316430	SAN DIEGO HARBOR NAVSUBASE SAN DIEGO	SAN DIEGO HARBOR NAVSUBASE SAN DIEGO		ERNS
SAN DIEGO	93305747	SAN DIEGO HARBOR POLICE IMPOUND DOCK	SAN DIEGO HARBOR POLICE IMPOUND DOCK		ERNS
SAN DIEGO	94377168	SAN DIEGO BAY	SAN DIEGO BAY		ERNS
SAN DIEGO	94368333	SAN DIEGO BAY PIER 2-5	SAN DIEGO BAY PIER 2-5		ERNS
SAN DIEGO	96474591	SAN DIEGO HARBOR PIER 12	SAN DIEGO HARBOR PIER 12		ERNS
SAN DIEGO	94378383	SAN DIEGO BAY CONTINENTAL MARITIME SHIPYARD PIER 6	SAN DIEGO BAY CONTINENTAL MARITIME SHIPYARD PIER 6		ERNS
SAN DIEGO	S106400003		SAN DIEGO HARBOR, PIER 9		CHMIRS
SAN DIEGO	S106399997		SAN DIEGO BAY, PIER 12, BERTH 2		CHMIRS
SAN DIEGO	S106399996		SAN DIEGO NAVAL STATION, PIER 5		CHMIRS
SAN DIEGO	90157461	SAN CLEMENTE ISLAND	SAN CLEMENTE ISLAND		ERNS
SAN DIEGO	S106801025	AQUATIC PESTI-SAN DIEGO RIVER	SAN DIEGO RIVER		CA WDS
SAN DIEGO	S106800906	CAMPBELL SHIPYARD BAY SEDIMENT	SAN DIEGO BAY		CA WDS
SAN DIEGO	S106398774		SAN DIEGO BASIN, PIER 4		CHMIRS
SAN DIEGO	2003703095	SAN DIEGO BAY	SAN DIEGO BAY		ERNS
SAN DIEGO	S106393417		SAN DIEGO BAY HARBOR, AT HALF MOON ANCHORAGE, VICI		CHMIRS
SAN DIEGO	S106393123		SAN DIEGO NAVEL SUB BASE AT POINT LOMA BETWEEN PIE		CHMIRS
SAN DIEGO	S106392978		SAN DIEGO BAY - "0" PIER AT CAMPBELL SHIP YARD, FO		CHMIRS
SAN DIEGO	S105882632		SAN DIEGO HARBOR AT NAVAL STATION PIER 4.		CHMIRS

SAN DIEGO COUNTY, CA - ORPHAN SUMMARY

City	EDR ID	Site Name	Site Address	Zip	Database(s)
SAN DIEGO	S105884659		SAN DIEGO HARBOR, IN THE SAN DIEGO BAY		CHMIRS
SAN DIEGO	S105884432		SAN DIEGO NAS PIER 3 BERTH 2		CHMIRS
SAN DIEGO	S105884242		SAN DIEGO HARBOR PIER 2 / 5		CHMIRS
SAN DIEGO	S104549143	SAN DIEGO BAY PRIMARY SHIP CHANNEL/STENN	SAN DIEGO BAY		CHMIRS, ENVIROSTOR, HIST Cal-Sites
SAN DIEGO	S105667783		SAN DIEGO NAVAL STATION PIER 3		CHMIRS
SAN DIEGO	S105667436		SAN DIEGO SUBMARINE BASE TO BUOY 19		CHMIRS
SAN DIEGO	S105667342		SAN DIEGO BAY, PIER 12 / 13		CHMIRS
SAN DIEGO	S105666636		SAN DIEGO HARBOR - PIER 9 32ND ST NAVAL STATION		CHMIRS
SAN DIEGO	S105666527		SAN DIEGO HARBOR - SOUTH SIDE OF PIER 6		CHMIRS
SAN DIEGO	S105676954		SAN DIEGO NAVAL STATION, PIER 12		CHMIRS
SAN DIEGO	S105676445		SAN DIEGO BAY BETWEEN PIERS #6 AND #7		CHMIRS
SAN DIEGO	S105676197		SO. SAN DIEGO BAY		CHMIRS
SAN DIEGO	S105676160		SAN DIEGO INT'L AIRPORT, HARBOR DRIVE, GATE 15		CHMIRS
SAN DIEGO	S105677986		SAN DIEGO BAY, PIER 13 NAVSTA		CHMIRS
SAN DIEGO	S105675205		SAN DIEGO HARBOR, NEAR THE NAVAL STATION.		CHMIRS
SAN DIEGO	S105675123		SAN DIEGO HARBOR BETWEEN PIER 7 AND 8		CHMIRS
SAN DIEGO	S105675050		SAN DIEGO NAVAL STATION HARBOR NORTH OF PIER 8		CHMIRS
SAN DIEGO	S105672801		SAN DIEGO BAY, PIER 13		CHMIRS
SAN DIEGO	S105672606		SAN DIEGO HARBOR NASCO SHIP YARD		CHMIRS
SAN DIEGO	S105674519		SAN DIEGO BAY, SAN DIEGO HARBOR		CHMIRS
SAN DIEGO	S105674249		SAN DIEGO NAVAL STATION PIER 3, SOUTH SIDE		CHMIRS
SAN DIEGO	S105673787		SAN DIEGO NAVAL STATION, PIER 11		CHMIRS
SAN DIEGO	S105649745		SAN VINCENTE RESERVOIR		CHMIRS
SAN DIEGO	S105649014		SAN DIEGO HARBOR, PIER 7		CHMIRS
SAN DIEGO	S105648863		SAN DIEGO HARBOR NEAR BERTH N8.		CHMIRS
SAN DIEGO	S105664530		SAN DIEGO NAVAL STATION, PIER #8		CHMIRS
SAN DIEGO	S105663720		SAN DIEGO BAY, BETWEEN PIER 12 AND PIER 13		CHMIRS
SAN DIEGO	S105663611		SAN DIEGO HARBOR, IN THE DRY DOCK AREA		CHMIRS
SAN DIEGO	S105653720		SAN DIEGO HARBOR BY NAVY PIERS 1 / 2.		CHMIRS
SAN DIEGO	S105653646		SAN DIEGO BAY NEAR SHELTER ISLAND BASIN		CHMIRS
SAN DIEGO	S105665760		SAN DIEGO HARBOR BTWN PIERS 2 AND 3		CHMIRS
SAN DIEGO	S105665622		SAN DIEGO HARBOR NEAR PIER 13		CHMIRS
SAN DIEGO	S105652691		SAN DIEGO HARBOR ON THE NORTH SIDE OF PIER 1		CHMIRS
SAN DIEGO	S105654047		SAN DIEGO BAY PIER 1		CHMIRS
SAN DIEGO	S105660042		SAN DIEGO BAY HARBOR, KONA KAI MARINA F DOCK		CHMIRS
SAN DIEGO	S105659875		SAN DIEGO BAY HARBOR, NEAR PIER 1		CHMIRS
SAN DIEGO	S105651541		SAN YSIDRO BLVD AT ALVERSON		CHMIRS
SAN DIEGO	S105650187		SAN DIEGO BAY, 5104 NORTH HARBOR DRIVE		CHMIRS
SAN DIEGO	S105648547		SAN DIEGO NAVAL STATION - NORTH OF PIER #1		CHMIRS
SAN DIEGO	S105661406		NS SAN DIEGO PIER 8		CHMIRS
SAN DIEGO	S105659537		SAN DIEGO BAY - VICINITY OF PIER 7		CHMIRS
SAN DIEGO	S105659128		SAN DIEGO HARBOR, BETWEEN PIERS #11 AND #12		CHMIRS
SAN DIEGO	S105657930		SAN DIEGO BAY NAVAL STATION		CHMIRS
SAN DIEGO	S105642569		SAN DIEGO HARBOR FUEL PIER		CHMIRS
SAN DIEGO	S105646356		SAN ANTONIO / MCCALL SAN ANTONIO & NOREN PLACE		CHMIRS
SAN DIEGO	S105644477		SAN DIEGO AIRPORT 2400 STILLWATER (AT PUMPFARM)		CHMIRS

SAN DIEGO COUNTY, CA - ORPHAN SUMMARY

City	EDR ID	Site Name	Site Address	Zip	Database(s)
SAN DIEGO	S105655246		SAN DIEGO BAY, POINT LOMA FUEL FARM		CHMIRS
SAN DIEGO	S105655241		SAN DIEGO BAY - MISSION BAY MARINA - "E" DOCK		CHMIRS
SAN DIEGO	S105655204		SAN DIEGO BAY, SLIP # E26		CHMIRS
SAN DIEGO	S105654928		SAN DIEGO BAY AT SHELTER COVE MARINA		CHMIRS
SAN DIEGO	S105654829		SAN DIEGO BAY AT NAVAL AMPHIBIOUS BASE MARINA		CHMIRS
SAN DIEGO	S105641960		SAN DIEGO BAY NAVY FUEL PIER		CHMIRS
SAN DIEGO	S105639002		SAN DIEGO HARBOR		CHMIRS
SAN DIEGO	S105631062		SAN DIEGO HARBOR JUST PASS NAVY SUB STATION		CHMIRS
SAN DIEGO	S105633696		SAN DIEGO NAVAL STATION PIER 7 NORTH SIDE		CHMIRS
SAN DIEGO	S105631916		SAN DIEGO A.P. ON RAMP ON HABON DRIVE		CHMIRS
SAN DIEGO	2006798428	SAN DIEGO HARBOR	SAN DIEGO HARBOR		ERNS
SAN DIEGO	2006796151	SAN DIEGO INT'L AIRPORT	SAN DIEGO INT'L AIRPORT		ERNS
SAN DIEGO	2006786946	SAN DIEGO U.S. NAVAL BASE	SAN DIEGO U.S. NAVAL BASE		ERNS
SAN DIEGO	2006799310	SAN DIEGO HARBOR	SAN DIEGO HARBOR		ERNS
SAN DIEGO	2006800893	SAN DIEGO BAY	SAN DIEGO BAY		ERNS
SAN DIEGO	2006786428	SAN DIEGO U.S. NAVAL BASE	SAN DIEGO U.S. NAVAL BASE		ERNS
SAN DIEGO	2006784046	SAN DIEGO BAY	SAN DIEGO BAY		ERNS
SAN DIEGO	2006818156	SAN DIEGO BAY	SAN DIEGO BAY		ERNS
SAN DIEGO	2006821856	SAN DIEGO NAVAL BASE	SAN DIEGO NAVAL BASE		ERNS
SAN DIEGO	2006819546	SAN DIEGO BAY	SAN DIEGO BAY		ERNS
SAN DIEGO	2006817397	SAN DIEGO HARBOR	SAN DIEGO HARBOR		ERNS
SAN DIEGO	2006818993	SAN DIEGO BAY	SAN DIEGO BAY		ERNS
SAN DIEGO	2006805684	SAN DIEGO HARBOR	SAN DIEGO HARBOR		ERNS
SAN DIEGO	S106400694		SAN DIEGO NAVAL STATION BETWEEN PIER 6 AND 7		CHMIRS
SAN DIEGO	94364474	NS SAN DEIGO PIER 10	NS SAN DEIGO PIER 10		ERNS
SAN DIEGO	96481577	SAN ANTONIO ST & QUATRO ST	SAN ANTONIO ST & QUATRO ST		ERNS
SAN DIEGO	S108401271		SAN DIEGO BAY		CHMIRS
SAN DIEGO	S108405207		9950 SAN DIEGO AND MISSION RD		CHMIRS
SAN DIEGO	S108402383		SAN DIEGO BAY		CHMIRS
SAN DIEGO	2005625839	SAN DIEGO HARBOR	SAN DIEGO HARBOR		ERNS
SAN DIEGO	2005631896	SAN DIEGO HARBOR	SAN DIEGO HARBOR		ERNS
SAN DIEGO	2005601559	SAN DIEGO BAY	SAN DIEGO BAY		ERNS
SAN DIEGO	2005600585	SAN DIEGO BAY	SAN DIEGO BAY		ERNS
SAN DIEGO	S106393926		SAN DIEGO HARBOR, NEAR PIER 12, NAVAL STATION SAN		CHMIRS
SAN DIEGO	S106393840		SAN DIEGO BAY, NEXT TO SHELTER ISLAND, BLDG. 7 FL		CHMIRS
SAN DIEGO	S106393552		SAN DIEGO HARBOR - PIER 1 - SOUTHWEST MARINE SHIPY		CHMIRS
SAN DIEGO	S106393434		AT SAN DIEGO INTERNATIONAL AIRPORT, LINDBERG FIELD		CHMIRS
SAN DIEGO	2003646447	SAN DIEGO HARBOR	SAN DIEGO HARBOR		ERNS
SAN DIEGO	2005615787	9950 SAN DIOGO MISSIONJ RD	9950 SAN DIOGO MISSIONJ RD		ERNS
SAN DIEGO	96071158		SAN DIEGO INTL AIRPORT		HMIRS
SAN DIEGO	91050780		9966 SAN DIEGO MISSION RD SAN		HMIRS
SAN DIEGO	90040309		SAN DIEGO INTL AIRPORT		HMIRS
SAN DIEGO	S106394357		SAN DIEGO HARBOR 32ND ST. NAVAL STATION. PIER 2 NO		CHMIRS
SAN DIEGO	2004733308	SAN DIEGO BAY	SAN DIEGO BAY		ERNS
SAN DIEGO	2004709903	SAN DIEGO NAVAL STATION	SAN DIEGO NAVAL STATION		ERNS
SAN DIEGO	S106399004		SAN DIEGO BAY, PIER 2		CHMIRS
SAN DIEGO	S106395505		SAN DIEGO NAVAL STATION PIER 13 BERTH 13 TAC6 ON T		CHMIRS

SAN DIEGO COUNTY, CA - ORPHAN SUMMARY

City	EDR ID	Site Name	Site Address	Zip	Database(s)
SAN DIEGO	S106397198		SAN DIEGO HARBOR 9, PIER 10 NORTH SIDE		CHMIRS
SAN DIEGO	S106397191		SAN DIEGO NAVAL BASE, PIER 7		CHMIRS
SAN DIEGO	92260021	SAN CLEMENTI ISL.	SAN CLEMENTI ISL.		ERNS
SAN DIEGO	92268630	SOUTH SAN DIEGO BAY	SOUTH SAN DIEGO BAY		ERNS
SAN DIEGO	S103442740	NORTH MIRAMAR	SAN CLEMENTE CANYON		WMUDS/SWAT
SAN DIEGO	S108402675		SAN DIEGO BAY, CRUISE SHIP TERMINAL		CHMIRS
SAN DIEGO	S108404946		SAN DIEGO HARBOR 32ND ST NAVAL STATION PIER 2 BE		CHMIRS
SAN DIEGO	S108402836		SAN DIEGO NAVAL PIER, PIER 8		CHMIRS
SAN DIEGO	S108402945		SAN DIEGO BAY BETWEEN PIER 7 / 8		CHMIRS
SAN DIEGO	S108405342		SAN DIEGO MARINE CORP RECRUITING DEPOT.		CHMIRS
SAN DIEGO	S108403246		SAN DIEGO BAY		CHMIRS
SAN DIEGO	S108401915		SAN DIEGO INTERNATIONAL AIRPORT		CHMIRS
SAN DIEGO	S108406515		SAN DIEGO HARBOR		CHMIRS
SAN DIEGO	S108406459		SAN DIEGO NORTHERN RAILWAY - TAYLOR ST. CROSSING -		CHMIRS
SAN DIEGO	S107453460		SAN DIEGO NAVAL STATION, PIER 2		CHMIRS
SAN DIEGO	S107453459		SAN DIEGO NAVAL STATION, PIER #4 SOUTH		CHMIRS
SAN DIEGO	S107453458		SAN DIEGO NAVAL STATION PIER 5 SOUTH		CHMIRS
SAN DIEGO	S107453457		SAN DIEGO NAVAL STATION		CHMIRS
SAN DIEGO	S107453456		SAN DIEGO NAVAL BASE		CHMIRS
SAN DIEGO	S107453455		SAN DIEGO HARBOR/ PIER KILO		CHMIRS
SAN DIEGO	S107453454		SAN DIEGO HARBOR. LAT 32 DEGREES, 36', " N, LONG		CHMIRS
SAN DIEGO	S107453453		SAN DIEGO HARBOR, PIER 10 BERTH 6		CHMIRS
SAN DIEGO	S107453452		SAN DIEGO HARBOR BERTH 8		CHMIRS
SAN DIEGO	S107453451		SAN DIEGO HARBOR - LA PLAYA FUEL PIER		CHMIRS
SAN DIEGO	S107453450		SAN DIEGO HARBOR		CHMIRS
SAN DIEGO	S107453449		SAN DIEGO BAY, PIER LIMA		CHMIRS
SAN DIEGO	S107453448		SAN DIEGO BAY, PIER 4 / NAVAL STATION SAN DIEGO		CHMIRS
SAN DIEGO	S107453447		SAN DIEGO BAY PIER 6		CHMIRS
SAN DIEGO	S107453446		SAN DIEGO BAY G ST. PIER		CHMIRS
SAN DIEGO	S107453445		SAN DIEGO BAY		CHMIRS
SAN DIEGO	S106392157		SAN DIEGO HARBOR, CONTINENTAL MARITIME OF SAN DIEG		CHMIRS
SAN DIEGO	S106392100		SAN DIEGO HARBOR, SOUTH OF CORONADO BRIDGE AT PIE		CHMIRS
SAN DIEGO	9998020983		SAN DIEGO INTL. AIRPORT		HMIRS
SAN DIEGO	2000090364		SAN DIEGO LINDBERGH FIELD		HMIRS
SAN DIEGO	S106447240	SAN YSIDRO/ BEYER BLVD PROJECT	SAN YSIDRO/ BEYER BOULEVARD		CA WDS
SAN DIEGO	2000670220	SAN DIEGO	SAN DIEGO		ERNS
SAN DIEGO	S106400870		SAN DIEGO HARBOR, FFG 46		CHMIRS
SAN DIEGO	S106394086		SAN DIEGO BAY BETWEEN PIERS 2 / 3 AT THE NAVAL		CHMIRS
SAN DIEGO	S106394058		SAN DIEGO BAY HARBOR, MAIN BAY. AREA ADJACENT TO P		CHMIRS
SAN DIEGO	S106394301		SAN DIEGO HARBOR, 32ND STREET NAVAL STATION , PIER		CHMIRS
SAN DIEGO	200111247		SAN DIEGO LINDBERGH FIELD (SAN		HMIRS
SAN DIEGO	8715802	SB SAN DIEGO FWY/N OF BELLFLOWER RD EX	SB SAN DIEGO FWY/N OF BELLFLOWER RD EX		ERNS
SAN DIEGO	S103986264	SAN DIEGO COUNTY STORM DAMAGE	SAN DIEGO COUNTY	00000	HAZNET
SAN DIEGO	S103679805	GRETAG IMAGING	SAN DIEGO CONV CTR BOOTH 248	00000	HAZNET
SAN DIEGO	S103679804	US NAVY VESSEL RAPPAHANNOCK TOA-204	SAN DIEGO BROADWAY PIER	00000	HAZNET
SAN DIEGO	2002611429	SAN DIEGO HARBOR	SAN DIEGO HARBOR	0	ERNS
SAN DIEGO	2000546571	SAN DIEGO HARBOR	SAN DIEGO HARBOR	0	ERNS

SAN DIEGO COUNTY, CA - ORPHAN SUMMARY

City	EDR ID	Site Name	Site Address	Zip	Database(s)
SAN DIEGO	2000546415	SAN DIEGO HARBOR	SAN DIEGO HARBOR	0	ERNS
SAN DIEGO	2000545087	SAN DIEGO HARBOR	SAN DIEGO HARBOR	0	ERNS
SAN DIEGO	2000530143	SAN DIEGO HARBOR	SAN DIEGO HARBOR	0	ERNS
SAN DIEGO	2000516471	SAN DIEGO BAY	SAN DIEGO BAY	0	ERNS
SAN DIEGO	2001555045	SAN DIEGO BAY	SAN DIEGO BAY	0	ERNS
SAN DIEGO	2001563102	SAN DIEGO HARBOR	SAN DIEGO HARBOR	0	ERNS
SAN DIEGO	2002623505	SAN DIEGO HARBOR	SAN DIEGO HARBOR	0	ERNS
SAN DIEGO	S106399596		SARATOGA AVE. AT BACON ST.		CHMIRS
SAN DIEGO	S107736689	MARQUARDT RAMJET DEVELOPMENT FACILITY-J09CA0122	16555 SATICOY		ENVIROSTOR
SAN DIEGO	8856937	SBI 5 @ HARBOR + OCEANSIDE STS	SBI 5 @ HARBOR + OCEANSIDE STS		ERNS
SAN DIEGO	8716794	SBI-5 @ CARMEL VALLEY RD.	SBI-5 @ CARMEL VALLEY RD.		ERNS
SAN DIEGO	99635438	SCRIPPS MARINE FACILITY	SCRIPPS MARINE FACILITY		ERNS
SAN DIEGO	96498085	SCRIPPS PIER/PT. LOMA NIMITZ MARINE FACILITY	SCRIPPS PIER/PT. LOMA NIMITZ MARINE FACILITY		ERNS
SAN DIEGO	2003648489	SCRIPPS NIMITZ MARINE FACILITY	SCRIPPS NIMITZ MARINE FACILITY		ERNS
SAN DIEGO	99612210	SCRIPTS NIMITZ MARINE FACILITY	SCRIPTS NIMITZ MARINE FACILITY		ERNS
SAN DIEGO	S108402798		ON SDNR TRACK MM 226.9 ON THE SAN DIEGO SUB		CHMIRS
SAN DIEGO	S105649870		AT SEA WORLD ON THE SKI DOCK		CHMIRS
SAN DIEGO	S105656092		SEA WORLD MARINA, SLIP 278		CHMIRS
SAN DIEGO	S107453594		SEA FOURTH MARINA/ SLIP 103		CHMIRS
SAN DIEGO	2002618492	500 SEA WORL DR	500 SEA WORL DR	0	ERNS
SAN DIEGO	2001568725	SEA FOURTH MARINA	SEA FOURTH MARINA	0	ERNS
SAN DIEGO	S106399983		SEAFORTH MARINA, 1600 QUIDIRA RD		CHMIRS
SAN DIEGO	S105674111		SEAFORTH MARINA ON QUIVERA RD.		CHMIRS
SAN DIEGO	96507790	SEAFORTH MARINA	SEAFORTH MARINA		ERNS
SAN DIEGO	2003638281	SEAFORTH MARINA	SEAFORTH MARINA		ERNS
SAN DIEGO	98465640	SEAFORTH MARINA 1677 QUIVERA RD SLIP D -87	SEAFORTH MARINA 1677 QUIVERA RD SLIP D -87		ERNS
SAN DIEGO	S105635162		SEAFORTH MARINA, OFF QUIVIRA ROAD		CHMIRS
SAN DIEGO	2000537812	SEAPORT VILLAGE	SEAPORT VILLAGE	0	ERNS
SAN DIEGO	8874330	SEAWORLD DRIVE MISSION BAY	SEAWORLD DRIVE MISSION BAY		ERNS
SAN DIEGO	8874286	SEAWORLD PARKING LOT ACROSS FIESTA ISL	SEAWORLD PARKING LOT ACROSS FIESTA ISL		ERNS
SAN DIEGO	8874285	SEAWORLD DR EXIT	SEAWORLD DR EXIT		ERNS
SAN DIEGO	98438363	SEAWORLD MARINA	SEAWORLD MARINA		ERNS
SAN DIEGO	S106800954	BROADWAY 655 - SEC OF KETTNER	SEC OF KETTNER BLVD / BROADWAY		CA WDS
SAN DIEGO	98461943	SHEEN SIZE: 100 YDS / COLOR: UNK /	SHEEN SIZE: 100 YDS / COLOR: UNK /		ERNS
SAN DIEGO	98429590	SHEEN SIZE: COVERS COMMERCIAL BASIN RAINBOW	SHEEN SIZE: COVERS COMMERCIAL BASIN RAINBOW		ERNS
SAN DIEGO	98427413	SHEEN SIZE: 50 X 50 FT COLOR: MILKY LOOKS RUBBERY AND STICKS	SHEEN SIZE: 50 X 50 FT COLOR: MILKY LOOKS RUBBERY AND STICKS		ERNS
SAN DIEGO	98428444	SHEEN SIZE: 40FT X 8FT/DULL RAINBOW	SHEEN SIZE: 40FT X 8FT/DULL RAINBOW		ERNS
SAN DIEGO	98428474	SHEEN SIZE:10 FT X 20 FT COLOR:RAINBOW	SHEEN SIZE:10 FT X 20 FT COLOR:RAINBOW		ERNS
SAN DIEGO	98429202	SHEEN SIZE:600FT X 20FT COLOR: RAINBOW	SHEEN SIZE:600FT X 20FT COLOR: RAINBOW		ERNS
SAN DIEGO	98444576	SHEEN SIZE:UNKNOWN	SHEEN SIZE:UNKNOWN		ERNS
SAN DIEGO	98462630	SHEEN SIZE: 200 FT X 200 FT / COLOR: RAINBOW	SHEEN SIZE: 200 FT X 200 FT / COLOR: RAINBOW		ERNS
SAN DIEGO	98446327	SHEEN SIZE: 2FT X 12FT	SHEEN SIZE: 2FT X 12FT		ERNS

SAN DIEGO COUNTY, CA - ORPHAN SUMMARY

City	EDR ID	Site Name	Site Address	Zip	Database(s)
SAN DIEGO	98453765	SHEEN SIZE: 10SQ FEET/ RAINBOW	SHEEN SIZE: 10SQ FEET/ RAINBOW		ERNS
SAN DIEGO	98462716	SHEEN SIZE: LESS THAN A FOOTBALL FIELD / COLOR: RAINBOW	SHEEN SIZE: LESS THAN A FOOTBALL FIELD / COLOR: RAINBOW		ERNS
SAN DIEGO	98441303	SHEEN SIZE:UNKNOWN /RAINBOW USCG ENROUTE TO INVESTIGATE FOLL	SHEEN SIZE:UNKNOWN /RAINBOW USCG ENROUTE TO INVESTIGATE FOLL		ERNS
SAN DIEGO	98446637	SHEEN SIZE: 30 SQ METERS / GRAY COLORED / APPEARS TO BE OLD	SHEEN SIZE: 30 SQ METERS / GRAY COLORED / APPEARS TO BE OLD		ERNS
SAN DIEGO	98442088	SHEEN SIZE:15 YDS X 15 YDS COLOR:RED	SHEEN SIZE:15 YDS X 15 YDS COLOR:RED		ERNS
SAN DIEGO	98442343	SHEEN SIZE: 30YDS X 50YDS COLOR: SILVERY	SHEEN SIZE: 30YDS X 50YDS COLOR: SILVERY		ERNS
SAN DIEGO	98442685	SHEEN SIZE: 100FT X 100FT / 99 GRAY 1 RAINBOW	SHEEN SIZE: 100FT X 100FT / 99 GRAY 1 RAINBOW		ERNS
SAN DIEGO	98443189	SHEEN SIZE:20FT X 80FT / RAINBOW	SHEEN SIZE:20FT X 80FT / RAINBOW		ERNS
SAN DIEGO	98443188	SHEEN SIZE:200FT X 350FT / RAINBOW	SHEEN SIZE:200FT X 350FT / RAINBOW		ERNS
SAN DIEGO	98443229	SHEEN SIZE: 1/4 MILE X 1/2 MILE / RAINBOW	SHEEN SIZE: 1/4 MILE X 1/2 MILE / RAINBOW		ERNS
SAN DIEGO	98447915	SHEEN SIZE: 100 YDS X 100 YDS	SHEEN SIZE: 100 YDS X 100 YDS		ERNS
SAN DIEGO	98442872	SHEEN SIZE:2 FT X 10 FT / COLOR: SILVERY	SHEEN SIZE:2 FT X 10 FT / COLOR: SILVERY		ERNS
SAN DIEGO	98443397	SHEEN SIZE:UNKNOWN / UNKNOWN COLOR	SHEEN SIZE:UNKNOWN / UNKNOWN COLOR		ERNS
SAN DIEGO	98444031	SHEEN SIZE:10 FT X 30 FT COLOR:RAINBOW	SHEEN SIZE:10 FT X 30 FT COLOR:RAINBOW		ERNS
SAN DIEGO	98440992	SHEEN SIZE: 100 X 300 COLOR: RAINBOW	SHEEN SIZE: 100 X 300 COLOR: RAINBOW		ERNS
SAN DIEGO	98440616	SHEEN SIZE: 200 FT X 40 FT / RAINBOW	SHEEN SIZE: 200 FT X 40 FT / RAINBOW		ERNS
SAN DIEGO	98440657	SHEEN SIZE:100FT X 4FT/RAINBOW	SHEEN SIZE:100FT X 4FT/RAINBOW		ERNS
SAN DIEGO	98469184	SHEEN SIZE: 50 FT X 10 FT / LIGHT RAINBOW COLORED	SHEEN SIZE: 50 FT X 10 FT / LIGHT RAINBOW COLORED		ERNS
SAN DIEGO	98465362	SHEEN SIZE: 75 YDS X 50 YDS / RAINBOWCOLORED	SHEEN SIZE: 75 YDS X 50 YDS / RAINBOWCOLORED		ERNS
SAN DIEGO	98423872	SHEEN SIZE: 700 FT X UNKNOWN / RAINBOW	SHEEN SIZE: 700 FT X UNKNOWN / RAINBOW		ERNS
SAN DIEGO	98464561	SHEEN SIZE:3 FT X 6 FT COLOR:RAINBOW	SHEEN SIZE:3 FT X 6 FT COLOR:RAINBOW		ERNS
SAN DIEGO	98417976	SHEEN SIZE: UNK /COLOR: UNK	SHEEN SIZE: UNK /COLOR: UNK		ERNS
SAN DIEGO	98418060	SHEEN SIZE:200 YDS X 40 YDS COLOR:RAINBOW	SHEEN SIZE:200 YDS X 40 YDS COLOR:RAINBOW		ERNS
SAN DIEGO	98465073	SHEEN SIZE: COVERS A 3 DOCK AREA / RAINBOW COLORED / THE SHE	SHEEN SIZE: COVERS A 3 DOCK AREA / RAINBOW COLORED / THE SHE		ERNS
SAN DIEGO	98418136	SHEEN SIZE: UNKNOWN	SHEEN SIZE: UNKNOWN		ERNS
SAN DIEGO	98420069	SHEEN SIZE:500 FT X 100 FT COLOR:RAINBOW	SHEEN SIZE:500 FT X 100 FT COLOR:RAINBOW		ERNS
SAN DIEGO	98463527	SHEEN SIZE: 20 FT X 50 FT / LIGHTLY COLORED	SHEEN SIZE: 20 FT X 50 FT / LIGHTLY COLORED		ERNS
SAN DIEGO	98456377	SHEEN SIZE:10FT X 75-100FT/LT COLORED	SHEEN SIZE:10FT X 75-100FT/LT COLORED		ERNS
SAN DIEGO	98455997	SHEEN SIZE: 100YDS X 50FT/ LIGHT RAINBOW AND SILVER	SHEEN SIZE: 100YDS X 50FT/ LIGHT RAINBOW AND SILVER		ERNS
SAN DIEGO	98455843	SHEEN SIZE:20 FEET WIDE OVER 900 FEETLONG / COLOR: RAINBOW	SHEEN SIZE:20 FEET WIDE OVER 900 FEETLONG / COLOR: RAINBOW		ERNS
SAN DIEGO	98423760	SHEEN SIZE: 10 X 20 YDS / RAINBOW IN COLOR	SHEEN SIZE: 10 X 20 YDS / RAINBOW IN COLOR		ERNS
SAN DIEGO	98461684	SHEEN SIZE: 300FT X UNKNOWN SHEEN COLOR: RAINBOW / CALLER SA	SHEEN SIZE: 300FT X UNKNOWN SHEEN COLOR: RAINBOW / CALLER SA		ERNS
SAN DIEGO	98444070	SHEEN SIZE: 100FT X 15FT SHEEN COLOR: RAINBOW	SHEEN SIZE: 100FT X 15FT SHEEN COLOR: RAINBOW		ERNS
SAN DIEGO	98450788	SHEEN SIZE:100 FT X 50 FT / RAINBOW	SHEEN SIZE:100 FT X 50 FT / RAINBOW		ERNS
SAN DIEGO	98450709	SHEEN SIZE:30 FT X 30 FT	SHEEN SIZE:30 FT X 30 FT		ERNS

SAN DIEGO COUNTY, CA - ORPHAN SUMMARY

City	EDR ID	Site Name	Site Address	Zip	Database(s)
SAN DIEGO	98450706	SHEEN SIZE:300 FT X 100 FT COLOR: SILVER	SHEEN SIZE:300 FT X 100 FT COLOR: SILVER		ERNS
SAN DIEGO	98424091	SHEEN SIZE:10FT X 30FT/DARK GRAY	SHEEN SIZE:10FT X 30FT/DARK GRAY		ERNS
SAN DIEGO	98468266	SHEEN SIZE: UNKNOWN	SHEEN SIZE: UNKNOWN		ERNS
SAN DIEGO	98455704	SHEEN SIZE:20 FT X 10 FT COLOR:RAINBOW	SHEEN SIZE:20 FT X 10 FT COLOR:RAINBOW		ERNS
SAN DIEGO	98455697	SHEEN SIZE:50 YDS X 20 YDS COLOR:RAINBOW	SHEEN SIZE:50 YDS X 20 YDS COLOR:RAINBOW		ERNS
SAN DIEGO	96482470	SHEEN SIZE: 100 YDS X 30 YDS / RAINBOW COLOR	SHEEN SIZE: 100 YDS X 30 YDS / RAINBOW COLOR		ERNS
SAN DIEGO	98454175	SHEEN SIZE:100 X 50 FT / COLOR: LIGHTW/SLUDGE IN SOME AREAS	SHEEN SIZE:100 X 50 FT / COLOR: LIGHTW/SLUDGE IN SOME AREAS		ERNS
SAN DIEGO	98422977	SHEEN SIZE: MULTI-SHEEN SIZE COLOR: RAINBOW	SHEEN SIZE: MULTI-SHEEN SIZE COLOR: RAINBOW		ERNS
SAN DIEGO	98448533	SHEEN SIZE:UNKNOWN / COLOR:RAINBOW	SHEEN SIZE:UNKNOWN / COLOR:RAINBOW		ERNS
SAN DIEGO	98454120	SHEEN SIZE:100 X 15 YARDS	SHEEN SIZE:100 X 15 YARDS		ERNS
SAN DIEGO	98454118	SHEEN SIZE: 200 X 40 YARDS RAINBOW IN COLOR	SHEEN SIZE: 200 X 40 YARDS RAINBOW IN COLOR		ERNS
SAN DIEGO	96480075	SHEEN SIZE:1MI X .25MI / RAINBOW	SHEEN SIZE:1MI X .25MI / RAINBOW		ERNS
SAN DIEGO	98460894	SHEEN SIZE:UNKNOWN/RAINBOW	SHEEN SIZE:UNKNOWN/RAINBOW		ERNS
SAN DIEGO	98445708	SHEEN SIZE:UNKNOWN / COLOR:RAINBOW	SHEEN SIZE:UNKNOWN / COLOR:RAINBOW		ERNS
SAN DIEGO	98423651	SHEEN SIZE: 10FT X 10FT RAINBOW	SHEEN SIZE: 10FT X 10FT RAINBOW		ERNS
SAN DIEGO	98461427	SHEEN SIZE:10FT X 15FT/RAINBOW	SHEEN SIZE:10FT X 15FT/RAINBOW		ERNS
SAN DIEGO	98460734	SHEEN SIZE: 5-6 BOATS ON ONE DOCK / COLOR: UNK	SHEEN SIZE: 5-6 BOATS ON ONE DOCK / COLOR: UNK		ERNS
SAN DIEGO	98466949	SHEEN SIZE: 10FT X 20FT / LIGHT IN COLOR	SHEEN SIZE: 10FT X 20FT / LIGHT IN COLOR		ERNS
SAN DIEGO	98437495	SHEEN SIZE: 25FT X 300FT COLOR: RAINBOW MAT'L HAS A ODS ODOR	SHEEN SIZE: 25FT X 300FT COLOR: RAINBOW MAT'L HAS A ODS ODOR		ERNS
SAN DIEGO	96484102	SHEEN SIZE: 200YDS X 300 YDS / RAIN- BOW	SHEEN SIZE: 200YDS X 300 YDS / RAIN- BOW		ERNS
SAN DIEGO	98462917	SHEEN SIZE:1000YDS X 40YDS/BROWN AND RAINBOW	SHEEN SIZE:1000YDS X 40YDS/BROWN AND RAINBOW		ERNS
SAN DIEGO	98460929	SHEEN SIZE: 150 YDSX 600 YDS / COLOR:RAINBOW	SHEEN SIZE: 150 YDSX 600 YDS / COLOR:RAINBOW		ERNS
SAN DIEGO	98462147	SHEEN SIZE: 400FT X 100FT SHEEN COLOR: RAINBOW	SHEEN SIZE: 400FT X 100FT SHEEN COLOR: RAINBOW		ERNS
SAN DIEGO	98436561	SHEEN SIZE:200 YARDS X 80 YARDS / RAINBOW	SHEEN SIZE:200 YARDS X 80 YARDS / RAINBOW		ERNS
SAN DIEGO	98423535	SHEEN SIZE: 1 NM X 15 YDS / COLOR: SILVER / SMELL: UNKNOWN /	SHEEN SIZE: 1 NM X 15 YDS / COLOR: SILVER / SMELL: UNKNOWN /		ERNS
SAN DIEGO	98436604	SHEEN SIZE: 300X150 FEET / COLOR: RAINBOW	SHEEN SIZE: 300X150 FEET / COLOR: RAINBOW		ERNS
SAN DIEGO	98435754	SHEEN SIZE: 3FT X 6FT & 30FT X 40FT SHEEN COLOR: BRIGHT BAND	SHEEN SIZE: 3FT X 6FT & 30FT X 40FT SHEEN COLOR: BRIGHT BAND		ERNS
SAN DIEGO	98435912	SHEEN SIZE: UNKNOWN SIZE AND COLOR	SHEEN SIZE: UNKNOWN SIZE AND COLOR		ERNS
SAN DIEGO	98432982	SHEEN SIZE: 75 SQ YDS	SHEEN SIZE: 75 SQ YDS		ERNS
SAN DIEGO	98433963	SHEEN SIZE:UNKNOWN COLOR:UNKNOWN	SHEEN SIZE:UNKNOWN COLOR:UNKNOWN		ERNS
SAN DIEGO	98434957	SHEEN SIZE: 400FT X 20-30FT/LIGHT RAINBOW	SHEEN SIZE: 400FT X 20-30FT/LIGHT RAINBOW		ERNS
SAN DIEGO	98447458	SHEEN SIZE: 15 FT X 20 FT / RAINBOW COLORED	SHEEN SIZE: 15 FT X 20 FT / RAINBOW COLORED		ERNS
SAN DIEGO	98448453	SHEEN SIZE: 20 FT X UNKNOWN / RAINBOWCOLORED	SHEEN SIZE: 20 FT X UNKNOWN / RAINBOWCOLORED		ERNS
SAN DIEGO	96476544	SHEEN SIZE:10 FT X 10 FT RAINBOW IN COLOR	SHEEN SIZE:10 FT X 10 FT RAINBOW IN COLOR		ERNS

SAN DIEGO COUNTY, CA - ORPHAN SUMMARY

City	EDR ID	Site Name	Site Address	Zip	Database(s)
SAN DIEGO	98462135	SHEEN SIZE:UNKNOWN / COLOR:BLACK	SHEEN SIZE:UNKNOWN / COLOR:BLACK		ERNS
SAN DIEGO	98424261	SHEEN SIZE:10 FT X 50 FT COLOR:RAINBOW	SHEEN SIZE:10 FT X 50 FT COLOR:RAINBOW		ERNS
SAN DIEGO	98424534	SHEEN SIZE:50YDS X 50YDS	SHEEN SIZE:50YDS X 50YDS		ERNS
SAN DIEGO	98426149	SHEEN SIZE: 75FT X 300FT SHEEN COLOR: BLACK	SHEEN SIZE: 75FT X 300FT SHEEN COLOR: BLACK		ERNS
SAN DIEGO	98426760	SHEEN SIZE: 40 YARDS X 1/2 MILE LONG / COLOR: HEAVY BLACK OI	SHEEN SIZE: 40 YARDS X 1/2 MILE LONG / COLOR: HEAVY BLACK OI		ERNS
SAN DIEGO	98425178	SHEEN SIZE: 25 YARDS X 25 YARDS SHEEN COLOR: DULL RAINBOW WI	SHEEN SIZE: 25 YARDS X 25 YARDS SHEEN COLOR: DULL RAINBOW WI		ERNS
SAN DIEGO	98425641	SHEEN SIZE: 500 FT X 30 FT / COLOR GRAY	SHEEN SIZE: 500 FT X 30 FT / COLOR GRAY		ERNS
SAN DIEGO	98425631	SHEEN SIZE: UNKNOWN / COLOR: UNKNOWN APPEARS TO BE COMING FR	SHEEN SIZE: UNKNOWN / COLOR: UNKNOWN APPEARS TO BE COMING FR		ERNS
SAN DIEGO	98429922	SHEEN SIZE: SEVERAL HUNDRED YARDS SQ/RAINBOW COLOR	SHEEN SIZE: SEVERAL HUNDRED YARDS SQ/RAINBOW COLOR		ERNS
SAN DIEGO	8862741	2330 SHELTER ISLAND DRIVE IN WATER	2330 SHELTER ISLAND DRIVE IN WATER		ERNS
SAN DIEGO	8860792	SHELTER ISLAND DRIVE PEARSON'S MARINE SERVICE STATION 619-22	SHELTER ISLAND DRIVE PEARSON'S MARINE SERVICE STATION 619-22		ERNS
SAN DIEGO	2004718781	SHELTER ISLAND DRIVE	SHELTER ISLAND DRIVE		ERNS
SAN DIEGO	98457301	SHELTER ISLAND MARINA SLIP 324	SHELTER ISLAND MARINA SLIP 324		ERNS
SAN DIEGO	99652404	2540 SHELTER ISLAND DRIVE DOCK ON SAN DIEGO BAY	2540 SHELTER ISLAND DRIVE DOCK ON SAN DIEGO BAY		ERNS
SAN DIEGO	S105672645		SHELTER ISLAND DR.		CHMIRS
SAN DIEGO	S105653404		2131 SHELTER ISLAND DRIVE. THE BAY CLUB MARINA.		CHMIRS
SAN DIEGO	S105665283		SHELTER POINT MARINA		CHMIRS
SAN DIEGO	S105653249		SHELTER COVE MARINA - MAIN SLIP		CHMIRS
SAN DIEGO	S105654225		SHELTER ISLAND MARINA, SLIP 324		CHMIRS
SAN DIEGO	S105650127		SHELTER ISLAND MARINA A,		CHMIRS
SAN DIEGO	S105648283		SHELTER COVE MARINA, SLIP D-101		CHMIRS
SAN DIEGO	S105646904		SHELTER ISLAND YACHT BASIN		CHMIRS
SAN DIEGO	S105661370		SHELTER ISLAND MARINA, IN SAN DIEGO BAY		CHMIRS
SAN DIEGO	S105659130		SHELTER ISLAND COVE MARINA		CHMIRS
SAN DIEGO	S105655284		2240 SHELTER IS. DR. SHELTER COVE MARINA , C DOCK		CHMIRS
SAN DIEGO	S105654785		SHELTER ISLAND MARINA, 2051 SHELTER ISLAND DRIVE		CHMIRS
SAN DIEGO	S105654537		SHELTER ILAND BOAT YARD, 2330 HARBOR DR		CHMIRS
SAN DIEGO	S105640356		SHELTER ISLAND AREA OF PT LOMA		CHMIRS
SAN DIEGO	94391901	955 SHELTER ISLAND SLIP NO. D-9	955 SHELTER ISLAND SLIP NO. D-9		ERNS
SAN DIEGO	94396850	SHELTER ISLAND PIERSONS FUEL DOCK	SHELTER ISLAND PIERSONS FUEL DOCK		ERNS
SAN DIEGO	94394270	SHELTER ISLAND MARINA	SHELTER ISLAND MARINA		ERNS
SAN DIEGO	98453939	SHELTER ISLAND BOATYARD 2330 HARBOR	SHELTER ISLAND BOATYARD 2330 HARBOR		ERNS
SAN DIEGO	S106396391		SHELTER POINT MARINA, OFF SHELTER ISLAND		CHMIRS
SAN DIEGO	97413607	SHELTER COVE MARINA SLIP D-101	SHELTER COVE MARINA SLIP D-101		ERNS
SAN DIEGO	S108405160		SHELTER ISLAND MARINA		CHMIRS
SAN DIEGO	2005629416	SHELTER ISLAND MARINA	SHELTER ISLAND MARINA		ERNS
SAN DIEGO	2005623695	SHELTER ISLAND MARINA	SHELTER ISLAND MARINA		ERNS
SAN DIEGO	S106393777		SHELTER ISLAND, BAY CLUB HOTEL TO THE SHELTER ISLA		CHMIRS
SAN DIEGO	S106393556		SHELTER ISLAND, AMERICA CUP HARBOR - SPORT FISHING		CHMIRS
SAN DIEGO	2003649948	SHELTER ISLAND DR	SHELTER ISLAND DR		ERNS

SAN DIEGO COUNTY, CA - ORPHAN SUMMARY

City	EDR ID	Site Name	Site Address	Zip	Database(s)
SAN DIEGO	99625455	SHELTER ISLAND MARINA	SHELTER ISLAND MARINA		ERNS
SAN DIEGO	92271285	SHELTER ISLAND YACHT BASIN	SHELTER ISLAND YACHT BASIN		ERNS
SAN DIEGO	92277602	SHELTER ISLAND KONA KAI CLUB	SHELTER ISLAND KONA KAI CLUB		ERNS
SAN DIEGO	S108406044		SHELTER ISLAND HARBOR		CHMIRS
SAN DIEGO	S108404079		2435 SHELTER ISLAND DR. UNKNOWN SHEEN INCIDENT SA		CHMIRS
SAN DIEGO	S108404402		SHELTER ISLAND MARINA, QUIVIER RD.		CHMIRS
SAN DIEGO	S108402258		SHELTER ISLAND BASIN, SAN DIEGO BAY		CHMIRS
SAN DIEGO	S107453643		SHELTER ISLAND. CHANNEL INTO SAN DIEGO HARBOR.		CHMIRS
SAN DIEGO	S107453640		SHELTER ISLAND DR.		CHMIRS
SAN DIEGO	S107453639		SHELTER ISLAND BASIN		CHMIRS
SAN DIEGO	S107448763		1551 SHELTER POINT		CHMIRS
SAN DIEGO	S107449378		2435 SHELTER ISLAND DR. @ PEARSON MARINE FUEL DOCK		CHMIRS
SAN DIEGO	S107449307		2323 SHELTER ISLAND DR. FOOT OF RAMP AT ENTRANCE T		CHMIRS
SAN DIEGO	S107449160		2071 SHELTER ISLAND DR. SHELTER ISLAND MARINA.		CHMIRS
SAN DIEGO	2003701249	SHELTER ISLAND	SHELTER ISLAND		ERNS
SAN DIEGO	2003657261	SHELTER POINT MARINA	SHELTER POINT MARINA		ERNS
SAN DIEGO	2002628031	SHELTER ISLAND DRIVE	SHELTER ISLAND DRIVE	0	ERNS
SAN DIEGO	2002629620	2435 SHELTER ISLAND	2435 SHELTER ISLAND	0	ERNS
SAN DIEGO	2000543706	2071 SHELTER ISLAND	2071 SHELTER ISLAND	0	ERNS
SAN DIEGO	2000539707	2071 SHELTER ISLAND	2071 SHELTER ISLAND	0	ERNS
SAN DIEGO	2000534629	2330 SHELTER ALLEN DR	2330 SHELTER ALLEN DR	0	ERNS
SAN DIEGO	2000519960	SHELTER ISLAND	SHELTER ISLAND	0	ERNS
SAN DIEGO	2001556879	2071 SHELTER ISLAND	2071 SHELTER ISLAND	0	ERNS
SAN DIEGO	S107453644		SHELTON ISLAND BASIN		CHMIRS
SAN DIEGO	2001561139	2540 SHELTER ISLAND DRIVE	2540 SHELTER ISLAND DRIVE	0	ERNS
SAN DIEGO	98466124	SHERATON HOTEL MARINA HARBOR ISLAND SAN DIEGO BAY	SHERATON HOTEL MARINA HARBOR ISLAND SAN DIEGO BAY		ERNS
SAN DIEGO	S105676313		CM SHIP YARD		CHMIRS
SAN DIEGO	S105663458		SHIP CHANNEL VICINITY OF PIERS 4 AND 5		CHMIRS
SAN DIEGO	S105639611		SHIP "CHANDLER" AT PIER 7 NAVAL STATION		CHMIRS
SAN DIEGO	S108403099		SOUTHWEST SHIP YARD PIER #1		CHMIRS
SAN DIEGO	99630194	NORTH SIDE OF Q-WALL NO.4	NORTH SIDE OF Q-WALL NO.4		ERNS
SAN DIEGO	S106398801		SOUTH SIDE INNER POSITION MIKE AT THE NAVAL SUB BA		CHMIRS
SAN DIEGO	S106393245		SOUTH SIDE PIER 6 NAVAL STATION BETWEEN THE USS DE		CHMIRS
SAN DIEGO	97406628	NE SIDE OF TANK 42 199 ROSECRANZ STREET	NE SIDE OF TANK 42 199 ROSECRANZ STREET		ERNS
SAN DIEGO	S105672808		SOUTH SIDE OF PIER 5002, 140 SYLVESTER RD.		CHMIRS
SAN DIEGO	S105672111		SOUTH SIDE OF PIER 13, NAVAL STATION SAN DIEGO		CHMIRS
SAN DIEGO	S105649396		EAST SIDE OF THE WEST BASIN AT HARBOR ISLAND		CHMIRS
SAN DIEGO	S105663370		NORTH SIDE OF PIER 2		CHMIRS
SAN DIEGO	S105665899		NORTH SIDE OF PIER 6		CHMIRS
SAN DIEGO	S105660555		SOUTH SIDE OF PIER # 2		CHMIRS
SAN DIEGO	S105646936		NORTH SIDE PIER 6 32 ST NAVAL STATION		CHMIRS
SAN DIEGO	S105644779		NORTH SIDE OF PIER 7		CHMIRS
SAN DIEGO	S105655863		SOUTH SIDE OF SOUTH PIER OF NAVY SUB BASE		CHMIRS
SAN DIEGO	S105640465		SOUTH SIDE OF THE FUEL PIER APPROACH		CHMIRS
SAN DIEGO	S105656606		SOUTH SIDE PIER 10, 32ND ST NAVSTA		CHMIRS
SAN DIEGO	94390198	SOUTH SIDE OF SIERRA PIER	SOUTH SIDE OF SIERRA PIER		ERNS

SAN DIEGO COUNTY, CA - ORPHAN SUMMARY

City	EDR ID	Site Name	Site Address	Zip	Database(s)
SAN DIEGO	94407701	SOUTHWEST SIDE OF SAN DIEGO BAY IN POINT LOMA AREA	SOUTHWEST SIDE OF SAN DIEGO BAY IN POINT LOMA AREA		ERNS
SAN DIEGO	S106400647		SOUTH SIDE OF PIER 3, SAN DIEGO NAVAL STATION		CHMIRS
SAN DIEGO	98453533	NORTH SIDE OF B ST PIER	NORTH SIDE OF B ST PIER		ERNS
SAN DIEGO	2003650115	NORTH SIDE OF PIER 3	NORTH SIDE OF PIER 3		ERNS
SAN DIEGO	92288208	NORTHWEST SIDE OF PIER 13 NAVSTA SAN DIEGO	NORTHWEST SIDE OF PIER 13 NAVSTA SAN DIEGO		ERNS
SAN DIEGO	S107453004		NORTH SIDE OF PIER 13, 32ND STREET NAVAL STATION		CHMIRS
SAN DIEGO	2000528044	NORTH SIDE OF PIER 12	NORTH SIDE OF PIER 12	0	ERNS
SAN DIEGO	S105675282		SOUTH SIDE, SIERRA PIER 5002		CHMIRS
SAN DIEGO	S105672440		SOUTH SIDE, OUTER BERTH OF MIKE PIER		CHMIRS
SAN DIEGO	S105649017		NORTH SIDE, PIER 5, NAVAL STATION SAN DIEGO		CHMIRS
SAN DIEGO	2005710689	9850 SIEMPRE	9850 SIEMPRE		HMIRS
SAN DIEGO	2005708377	9850 SIEMPRE BLVD	9850 SIEMPRE BLVD		HMIRS
SAN DIEGO	2005704707	9850 SIEPRE VIVA RD.	9850 SIEPRE VIVA RD.		HMIRS
SAN DIEGO	90173351	SIERA PIER NAV SUB BASE	SIERA PIER NAV SUB BASE		ERNS
SAN DIEGO	2000543605	SIERA PIER 50002	SIERA PIER 50002	0	ERNS
SAN DIEGO	92270843	SIERRA PIER SAN DIEGO HARBOR	SIERRA PIER SAN DIEGO HARBOR		ERNS
SAN DIEGO	S100928006	1X SDCTY/-HOUSEHOLD HW COLLECTION	SILVERGATE ELEMENTARY	00000	HAZNET
SAN DIEGO	S103320903	NAS MIRAMAR	SITE # 10 IAS		WMUDS/SWAT
SAN DIEGO	S103320902	NAS MIRAMAR	SITE # 9 IAS		WMUDS/SWAT
SAN DIEGO	S103320895	NAS MIRAMAR	SITE # 2 IAS		WMUDS/SWAT
SAN DIEGO	S103320894	NAS MIRAMAR	SITE # 3 IAS		WMUDS/SWAT
SAN DIEGO	S103320893	NAS MIRAMAR	SITE # 4 IAS		WMUDS/SWAT
SAN DIEGO	S103320885	MARINE CORP RECRUIT DEPOT	SITE # 4 IAS		WMUDS/SWAT
SAN DIEGO	S103320836	NAS NORTH ISLAND	SITE # 8 IAS		WMUDS/SWAT
SAN DIEGO	S103320834	NAS NORTH ISLAND	SITE # 11 IAS		WMUDS/SWAT
SAN DIEGO	S103320833	NAS NORTH ISLAND	SITE # 6 IAS		WMUDS/SWAT
SAN DIEGO	S103320831	NAS NORTH ISLAND	SITE # 9 IAS		WMUDS/SWAT
SAN DIEGO	S103320830	NAS NORTH ISLAND	SITE # 7 IAS		WMUDS/SWAT
SAN DIEGO	S103442737	NAVAL STATION	SITE # 2 IAS		WMUDS/SWAT
SAN DIEGO	S106571569	SAN DIEGO REGION	9174 SKY PARK COURT SUITE 100		CA WDS
SAN DIEGO	S106447298	SAN DIEGO REGION	9174 SKY PARK CT STE 100		CA WDS
SAN DIEGO	2000672642	SLAND DR.	SLAND DR.		ERNS
SAN DIEGO	2002606227	SLEEP WATER CHANNEL	SLEEP WATER CHANNEL	0	ERNS
SAN DIEGO	S105649081		SLIP E16, KONIKI MARINA, SHELTER ISLAND		CHMIRS
SAN DIEGO	S105656301		SLIP L34, SUNROADS MARINA		CHMIRS
SAN DIEGO	S105630144		SLIP J-2 HARBOR ISLAND		CHMIRS
SAN DIEGO	94382414	SLIP B54 MARIOTT MARINA	SLIP B54 MARIOTT MARINA		ERNS
SAN DIEGO	S106397175		SLIP K / L		CHMIRS
SAN DIEGO	S106394211		SLIP BETWEEN 1 AND 2 AT NAVAL AIR STATION SAN DIEG		CHMIRS
SAN DIEGO	2000550447	SLIP BETWEEN 1 AND 2 AT	SLIP BETWEEN 1 AND 2 AT	0	ERNS
SAN DIEGO	2000548761	IN SLIP FOUR	IN SLIP FOUR	0	ERNS
SAN DIEGO	2002592867	SLIP A11	SLIP A11	0	ERNS
SAN DIEGO	2002591385	SLIP 32	SLIP 32	0	ERNS
SAN DIEGO	S105666457		SMUGGLER GULCH AND INTERNATIONAL BOUNDARY		CHMIRS
SAN DIEGO	S105664808		SMUGGLER GULCH/INTERNATIONAL BOUNDARY		CHMIRS
SAN DIEGO	S105662849		SMUGGLER'S GULCH		CHMIRS

SAN DIEGO COUNTY, CA - ORPHAN SUMMARY

City	EDR ID	Site Name	Site Address	Zip	Database(s)
SAN DIEGO	S107453680		SMUGGLER'S GULCH, IN CA AT THE MEXICAN BORDER NEAR		CHMIRS
SAN DIEGO	S105649121		140 SOL VISTA RD		CHMIRS
SAN DIEGO	S105645046		SOLANA BEACH LIVERPOOL AND SAN ELEJO STREET		CHMIRS
SAN DIEGO	8852243	SORRENTO VALLEY AREA, SURREY TOOL AND DIE 11211 SORRENTO VAL	SORRENTO VALLEY AREA, SURREY TOOL AND DIE 11211 SORRENTO VAL		ERNS
SAN DIEGO	S100217067		3790 SORRENTO VALLEY BLVD.		CHMIRS
SAN DIEGO	S106392338		SORRENTO VALLEY RD. MP 249 SAN DIEGO NORTHERN RAIL		CHMIRS
SAN DIEGO	S106399848		SORRENTO VALLEY BLVD AT SORRENTO VALLEY RD		CHMIRS
SAN DIEGO	200113275		I-5N SORRENTO VALLY RD		HMIRS
SAN DIEGO	S100222293		I-5 SOUTH OF CARMEL VALLEY RD.		CHMIRS
SAN DIEGO	S105670197		SOUTHBOUND 805 JUST NORTH OF HWY. 94		CHMIRS
SAN DIEGO	96514384	SOUTHBOUND I-15, SOUTH OF MIRAMAR WAY	SOUTHBOUND I-15, SOUTH OF MIRAMAR WAY		ERNS
SAN DIEGO	96515688	SOUTHBOUND 805 JUST NORTH OF GOVERNOR DRIVE ON RT SHOULDER	SOUTHBOUND 805 JUST NORTH OF GOVERNOR DRIVE ON RT SHOULDER		ERNS
SAN DIEGO	2004030264		I-5 SOUTHBOUND EXIT AT BASILON		HMIRS
SAN DIEGO	99608290	SOUTHBOUND INTERSTATE 15 .5 MILE N OF FRIERS RD	SOUTHBOUND INTERSTATE 15 .5 MILE N OF FRIERS RD		ERNS
SAN DIEGO	S100223310		SOUTHBOUND FAIRMONT		CHMIRS
SAN DIEGO	S108404388		SOUTHBOUND HWY 163 AT WASHINGTON STREET		CHMIRS
SAN DIEGO	97407090	SOUTHBOUND INTERSTATE 5 TO EASTBOUND 78 CONNECTOR	SOUTHBOUND INTERSTATE 5 TO EASTBOUND 78 CONNECTOR		ERNS
SAN DIEGO	2000528647	I-5 SOUTHBOUND	I-5 SOUTHBOUND	0	ERNS
SAN DIEGO	2000519439	SOUTHBOUND 805 AT 43RD STREET	SOUTHBOUND 805 AT 43RD STREET	0	ERNS
SAN DIEGO	S105886304		SOUTHSIDE OF PIER 8 OF NAVAL STATION SAN DIEGO		CHMIRS
SAN DIEGO	S105674850		SOUTHSIDE END OF 24TH MARINE TERMINAL		CHMIRS
SAN DIEGO	2006796331	SOUTHSIDE PIER 13	SOUTHSIDE PIER 13		ERNS
SAN DIEGO	2000542577	SOUTHSIDE PIER 13	SOUTHSIDE PIER 13	0	ERNS
SAN DIEGO	2000536146	SOUTHSIDE OF PIER 6	SOUTHSIDE OF PIER 6	0	ERNS
SAN DIEGO	S105650296		SOUTHWESTERN YACHT CLUB, SLIP D67		CHMIRS
SAN DIEGO	S105636629		SPIERS ROAD AND STADIUM WAY		CHMIRS
SAN DIEGO	2001557952	SPO AP 96663-1711	SPO AP 96663-1711	0	ERNS
SAN DIEGO	99634391	SB SR 163 AT WB SR52 CONNECTOR	SB SR 163 AT WB SR52 CONNECTOR		ERNS
SAN DIEGO	99634910	SB SR 163 AT WB SR52 CONNECTOR	SB SR 163 AT WB SR52 CONNECTOR		ERNS
SAN DIEGO	S105653136		EB SR 94 AT COLLEGE AVE.		CHMIRS
SAN DIEGO	S105654310		SB SR 163 ON THE FRIARS ROAD OFFRAMP		CHMIRS
SAN DIEGO	S105662502		SB SR 163 AT WB SR52 CONNECTOR		CHMIRS
SAN DIEGO	S105886598		NB SR163 CONNECTOR TO NB I- 805		CHMIRS
SAN DIEGO	98466713	12 NM SSW OF SAN CLEMENTE ISLAND	12 NM SSW OF SAN CLEMENTE ISLAND		ERNS
SAN DIEGO	S106801045	PARK TERRACE E. VILLAGE-DEWTR	K ST 10TH 11TH / PARK BLVD		CA WDS
SAN DIEGO	98441252	G ST MOLE IN THE DUMPSTER AREA IN FRONT OF CENTER DOCK	G ST MOLE IN THE DUMPSTER AREA IN FRONT OF CENTER DOCK		ERNS
SAN DIEGO	S105886122		6461 65TH ST		CHMIRS
SAN DIEGO	96485170	32 ND ST PIER 13	32 ND ST PIER 13		ERNS
SAN DIEGO	S105655597		B ST PIER AND BROADWAY PIER		CHMIRS
SAN DIEGO	S105655344		2818 21ST ST		CHMIRS
SAN DIEGO	S105655083		G ST PIER, BERTH 90, SANDIEGO HARBOR		CHMIRS
SAN DIEGO	94415667	1700 B ST ON THE I-5 NORTHBOUND ONRAMP	1700 B ST ON THE I-5 NORTHBOUND ONRAMP		ERNS

SAN DIEGO COUNTY, CA - ORPHAN SUMMARY

City	EDR ID	Site Name	Site Address	Zip	Database(s)
SAN DIEGO	S107451154		B ST PIER		CHMIRS
SAN DIEGO	S107451871		G ST PIER		CHMIRS
SAN DIEGO	93301344	32 ST	32 ST		ERNS
SAN DIEGO	91203958	G ST PIER	G ST PIER		ERNS
SAN DIEGO	2003704044	32 ST.	32 ST.		ERNS
SAN DIEGO	S105886385		4625 25TH ST.		CHMIRS
SAN DIEGO	S105670053		B ST. PIER, 1066 HARBOR DR.		CHMIRS
SAN DIEGO	S106399235		716 T ST.		CHMIRS
SAN DIEGO	S107451875		G ST. PIER @ THE PORT OF SAN DIEGO		CHMIRS
SAN DIEGO	S106401123		B ST. PIER		CHMIRS
SAN DIEGO	2000670746	STA. SAN DIEGO	STA. SAN DIEGO		ERNS
SAN DIEGO	S105774995	NAVAL STATION SAN DIEGO	STAFF CIVIL ENGINEERING OFFICE		CA WDS
SAN DIEGO	S106391728		STARBOARD SIDE OF SHIP USS CONSTELLATION CV 64, PI		CHMIRS
SAN DIEGO	S105644374		STARBUCK PIER 12 37TH STREET NAVAL AIR STATION		CHMIRS
SAN DIEGO	S108403995		13485 STARRAN AV		CHMIRS
SAN DIEGO	2005616762	13485 STARREN AVE	13485 STARREN AVE		ERNS
SAN DIEGO	S105884036		STATE ROUTE 67 NORTH OF SCRIPPS POWAY PARKWAY		CHMIRS
SAN DIEGO	S105673250		STATION # 5737 3770 MURPHY CYN. RD.		CHMIRS
SAN DIEGO	S105647225		STATION 1352 NAS NORTH ISLAND		CHMIRS
SAN DIEGO	2000668353	STEEL YARD HARBOR DRIVE	STEEL YARD HARBOR DRIVE		ERNS
SAN DIEGO	S105884078		STEWART'S DRAIN AND INTERNATIONAL BOUNDARY		CHMIRS
SAN DIEGO	91040432		STILLWATER RD		HMIRS
SAN DIEGO	S105659872		10 TH STREET AVE TERMINAL		CHMIRS
SAN DIEGO	S105654549		G STREET MOLE		CHMIRS
SAN DIEGO	S105629868		B STREET PIER, SAN DIEGO		CHMIRS
SAN DIEGO	2006793319	1155 B STREET	1155 B STREET		ERNS
SAN DIEGO	2006815728	32D STREET	32D STREET		ERNS
SAN DIEGO	2006811905	G STREET MALL	G STREET MALL		ERNS
SAN DIEGO	98453847	G STREET PIER	G STREET PIER		ERNS
SAN DIEGO	S108402374		G STREET DOCK		CHMIRS
SAN DIEGO	2005622290	32 STREET NAVAL STATION	32 STREET NAVAL STATION		ERNS
SAN DIEGO	93337431	32 STREET AROUND PIER 2 AND 3	32 STREET AROUND PIER 2 AND 3		ERNS
SAN DIEGO	S108403353		32 ND STREET NAVAL STATION		CHMIRS
SAN DIEGO	S108406591		B STREET PIER		CHMIRS
SAN DIEGO	S106399812		33 STREET AND BROADWAY		CHMIRS
SAN DIEGO	98426750	G STREET SAN DIEGO BAY	G STREET SAN DIEGO BAY		ERNS
SAN DIEGO	2002615790	G STREET PIER	G STREET PIER	0	ERNS
SAN DIEGO	2000523156	G STREET MOLE AREA	G STREET MOLE AREA	0	ERNS
SAN DIEGO	S105664517		NO STREETS, OUT IN WINDING FOOTHILLS. MP 256.1		CHMIRS
SAN DIEGO	98443885	SUB BASE FUEL PIER SAN DIEGO BAY	SUB BASE FUEL PIER SAN DIEGO BAY		ERNS
SAN DIEGO	S105668127		SUB BASE SAN DIEGO		CHMIRS
SAN DIEGO	S105674653		SUB BASE MIKE PIER		CHMIRS
SAN DIEGO	S105674451		SUB BASE PIER 41 SAN DIEGO		CHMIRS
SAN DIEGO	S105646119		SUB BASE SAN DIEGO N. PIER		CHMIRS
SAN DIEGO	96501969	SUB BASE SAN DIEGO	SUB BASE SAN DIEGO		ERNS
SAN DIEGO	94353813	SUB BASE SAN DIEGO PIER-N(NORTHSIDE)	SUB BASE SAN DIEGO PIER-N(NORTHSIDE)		ERNS
SAN DIEGO	99619410	SUB BASE AT HEAD OF PIER SIERRA OUT OF WATER	SUB BASE AT HEAD OF PIER SIERRA OUT OF WATER		ERNS

SAN DIEGO COUNTY, CA - ORPHAN SUMMARY

City	EDR ID	Site Name	Site Address	Zip	Database(s)
SAN DIEGO	S105671574		SUB-BASE POINT LOMA, SOUTH SIDE NOVEMBER PIER		CHMIRS
SAN DIEGO	91221439	SUBBASE SAN DIEGO PIER M	SUBBASE SAN DIEGO PIER M		ERNS
SAN DIEGO	S106400491		SUBMARINE BASE POINT LOMA, USS COLUMBUS		CHMIRS
SAN DIEGO	90170286	SUBMARINE FUEL BASE, SAN DIEGO BAY	SUBMARINE FUEL BASE, SAN DIEGO BAY		ERNS
SAN DIEGO	90170285	SUBMARINE FUEL BASE/SAN DIEGO BAY	SUBMARINE FUEL BASE/SAN DIEGO BAY		ERNS
SAN DIEGO	99606458	SUBMARINE BASE PIER:N	SUBMARINE BASE PIER:N		ERNS
SAN DIEGO	S106399760		3016 SUBNCREAST DR.		CHMIRS
SAN DIEGO	S105885904		SUN ROAD RESORT MARINA		CHMIRS
SAN DIEGO	S105653711		SUN ROADS MARINA AT SHELTER ISLAND		CHMIRS
SAN DIEGO	S105634096		SUN ROAD MARINA		CHMIRS
SAN DIEGO	97406368	SUN ROAD MARINA DOCK: K	SUN ROAD MARINA DOCK: K		ERNS
SAN DIEGO	98436119	SUN ROADS MARINA SLIP L -34 SAN DIEGO	SUN ROADS MARINA SLIP L -34 SAN DIEGO		ERNS
SAN DIEGO	2002621592	SUN ROAD RESORT MARINA	SUN ROAD RESORT MARINA	0	ERNS
SAN DIEGO	S105663873		SUNROAD RESORT MARINA, 955 HARBOR ISLAND DR,		CHMIRS
SAN DIEGO	2000540250	SUNROAD MARINA	SUNROAD MARINA	0	ERNS
SAN DIEGO	2001555142	SUNROAD MARINA	SUNROAD MARINA	0	ERNS
SAN DIEGO	S105644178		SUNROADS MARINA SAN DIEGO BAY		CHMIRS
SAN DIEGO	S105655958		SUNSET CLIFFS, PT LOMA		CHMIRS
SAN DIEGO	S106394102		SUNSET CLIFFS NATURAL PARK - CORNISH DR AT LADERA		CHMIRS
SAN DIEGO	S106391138		SURROUNDING THE USS MCKEE NOVEMBER PIER, AT THE SU		CHMIRS
SAN DIEGO	93326708	65 NM SW OF SAN CLEMENTE ISLAND	65 NM SW OF SAN CLEMENTE ISLAND		ERNS
SAN DIEGO	S106571482	SWC OTAY MESA CTR RD	SWC OTAY MESA CENTER RD		CA WDS
SAN DIEGO	S103320896	MAY BE PARADISE OR JAMACHE LAN	SWEETWATER RESERVOIR		WMUDS/SWAT
SAN DIEGO	S105660707		SYCAMORE LANDFILL, 8514 MAST BLVD		CHMIRS
SAN DIEGO	S105648151		SYCAMORE LANDFILL ON MAST BLVD		CHMIRS
SAN DIEGO	S106487235	NAVAL BASE POINT LOMA - FLEET INDUSTRIAL SUPPLY C	TALBOT STREET		SLIC
SAN DIEGO	S106398592		TALBOT ST AND ANCHORAGE ST		CHMIRS
SAN DIEGO	96489787	TANK TRUCK/TRUCK OVERTURNED ON AN ON RAMP/HARBOR POLICE NOTI	TANK TRUCK/TRUCK OVERTURNED ON AN ON RAMP/HARBOR POLICE NOTI		ERNS
SAN DIEGO	S106398732		2930 TARAWA RD.		CHMIRS
SAN DIEGO	S106398575		TAYLOR ST. CROSSING		CHMIRS
SAN DIEGO	2003708059	TAYLOR ST.	TAYLOR ST.		ERNS
SAN DIEGO	2005632136	TAYLOR STREET	TAYLOR STREET		ERNS
SAN DIEGO	S108404209		TAYLOR ST MPM 264.2 SAN DIEGO SUB DIV		CHMIRS
SAN DIEGO	S108406357		TAYLOR STREET, MP 264.2		CHMIRS
SAN DIEGO	8715824	TELEDYNE RYAN AERONAUTICAL	TELEDYNE RYAN AERONAUTICAL		ERNS
SAN DIEGO	8712599	TELEDYNE RYAN AERONAUTICAL	TELEDYNE RYAN AERONAUTICAL		ERNS
SAN DIEGO	S105661286		743 TENTH AVE		CHMIRS
SAN DIEGO	S105657186		TENTH AVE TERMINAL BERTH 2		CHMIRS
SAN DIEGO	2000669243	TERMINAL BERTH 1	TERMINAL BERTH 1		ERNS
SAN DIEGO	S105660092		TEXACO FUEL DOCK, WEST END - HARBOR ISLAND		CHMIRS
SAN DIEGO	S105155660	MISSION VALLEY DISPOSAL AREA	TEXAS ST/HWY 8		SWF/LF
SAN DIEGO	S105652952		TEXICO FUEL DOCK AT HARBOR ISLAND.		CHMIRS
SAN DIEGO	S106398613		IN THE VICINITY OF BALLAST POINT		CHMIRS
SAN DIEGO	8864725	AT THE SAME ADDRESS REAR OF BUILDING	AT THE SAME ADDRESS REAR OF BUILDING		ERNS
SAN DIEGO	S105677320		IN THE CANYON BEHIND 2852 JUNIPER ST.		CHMIRS

SAN DIEGO COUNTY, CA - ORPHAN SUMMARY

City	EDR ID	Site Name	Site Address	Zip	Database(s)
SAN DIEGO	S105675390		THE SOUTH CARLSBAD STATE BEACH CAMPGROUND		CHMIRS
SAN DIEGO	S105654458		THE POSD WHARF, SOUTH WEST MARINE SHIPYARD		CHMIRS
SAN DIEGO	S105656800		THE SOUTH OUTBOARD SIDE OF PIER 180		CHMIRS
SAN DIEGO	2006787441	THE SAN DIEGO HARBOR	THE SAN DIEGO HARBOR		ERNS
SAN DIEGO	2006785550	BY THE RACK SUMP	BY THE RACK SUMP		ERNS
SAN DIEGO	S107453855		THE POINT CORONADO CAVES		CHMIRS
SAN DIEGO	S106394115		IN THE SAN DIEGO NAVAL STATION, BETWEEN PIERS 7 AN		CHMIRS
SAN DIEGO	S106395167		AT THE END OF THE FUEL DOCK, 2435 SHELTER ISLAND D		CHMIRS
SAN DIEGO	S106394990		ON THE WESTERN SIDE OF MERRIMACK ST. AT THE JUNCTI		CHMIRS
SAN DIEGO	2002605516	IN THE VICINITY OF CONTINENTAL	IN THE VICINITY OF CONTINENTAL	0	ERNS
SAN DIEGO	99631617	THIS OCCURRED SEVERAL MILES OFFSHORE	THIS OCCURRED SEVERAL MILES OFFSHORE		ERNS
SAN DIEGO	S108404016		THORN AT DIKE ST.		CHMIRS
SAN DIEGO	2000673080	TIC AVE.	TIC AVE.		ERNS
SAN DIEGO	2006792367	TIDELANDS AVE	TIDELANDS AVE		ERNS
SAN DIEGO	93348832	TIDELANDS PARK NEAR CORONADO BAY BRIDGE	TIDELANDS PARK NEAR CORONADO BAY BRIDGE		ERNS
SAN DIEGO	8873787	TIJUANA ST. @ LOUISIANNA	TIJUANA ST. @ LOUISIANNA		ERNS
SAN DIEGO	S105882327		TIJUANA RIVER AT INTERNATIONAL BOUNDARY		CHMIRS
SAN DIEGO	S105882237		TIJUANA RIVER AND INTERNATIONAL BOUNDRY		CHMIRS
SAN DIEGO	S105882107		TIJUANA RIVER AND INTERNATIONAL BOUNDARY		CHMIRS
SAN DIEGO	96473823	I-15 TO NORTHBOUND 5 CONNECTOR	I-15 TO NORTHBOUND 5 CONNECTOR		ERNS
SAN DIEGO	S106105551	SR 125 TOLL ROAD	125 TOLL ROAD		CA WDS
SAN DIEGO	S105790889	POINT LOMA NAVAL COMPLEX (PLNC) FLEET COMBAT TRAIN	53690 TOMAHAWK DRIVE	0	LUST
SAN DIEGO	S101613496	LA JOLLA DUMP	TOREY PINES RD / HWY1, N. SO		WMUDS/SWAT
SAN DIEGO	S106105390	NORTH TORREY PINES ROAD BRIDGE	NORTH TORREY PINES ROAD BRIDGE		CA WDS
SAN DIEGO	S105666661		9300 NORTH TORREY PINES RD. BUILDING # 39		CHMIRS
SAN DIEGO	S105648941		TORREY PINES STATE BEACH @ NORTH BEACH		CHMIRS
SAN DIEGO	S105669222		10,000 NORTH TORRY PINES RD		CHMIRS
SAN DIEGO	S105155678	TOURMALINE BEACH BURNSITE	TOURMALINE STREET		SWF/LF
SAN DIEGO	2002080794		9275 TRADE PLACE SUITE H		HMIRS
SAN DIEGO	99651394	TRANSITING SAN DIEGO HARBOR	TRANSITING SAN DIEGO HARBOR		ERNS
SAN DIEGO	S108404773		TRULLE VISTA MARINA, SAN DIEGO HARBOR		CHMIRS
SAN DIEGO	91217008	TUNA CLIPPER MARINE	TUNA CLIPPER MARINE		ERNS
SAN DIEGO	S106800726	E TWN OAKS VLY RD & N MISSION	E TWN OAKS VLY RD / N MISSION		CA WDS
SAN DIEGO	S105882603		2985 UCLID AVE		CHMIRS
SAN DIEGO	9712038328		UCSD RECEIVING		HMIRS
SAN DIEGO	9712038327		UCSD RECEIVING		HMIRS
SAN DIEGO	2000669856	UND 805 SOUTH OF MIRMAR ROAD	UND 805 SOUTH OF MIRMAR ROAD		ERNS
SAN DIEGO	8716429	UNDER CORONADO BRIDGE	UNDER CORONADO BRIDGE		ERNS
SAN DIEGO	S108401281		UNDER BRIDGE 57-106, STATE RT 15 BETWEEN POWAY RD		CHMIRS
SAN DIEGO	98457041	UNDISCLOSED SITE IN DESERT / FORMER BUSINESS SITE OF RP COMP	UNDISCLOSED SITE IN DESERT / FORMER BUSINESS SITE OF RP COMP		ERNS
SAN DIEGO	99642284	UNIT 25472 FPOAP 966016506 NASNI	UNIT 25472 FPOAP 966016506 NASNI		ERNS
SAN DIEGO	S106394770		UNITED STATES MARINE CORPS, MIRAMAR P.O. BOX 4520		CHMIRS
SAN DIEGO	2002602959	6098 UNIVERITY AVE	6098 UNIVERITY AVE	0	ERNS
SAN DIEGO	96475015	UNK	UNK		ERNS
SAN DIEGO	98447316	UNKNOWN / UNKNOWN SHEEN SIGHTING	UNKNOWN / UNKNOWN SHEEN SIGHTING		ERNS

SAN DIEGO COUNTY, CA - ORPHAN SUMMARY

City	EDR ID	Site Name	Site Address	Zip	Database(s)
SAN DIEGO	98468890	UNKNOWN COLOR	UNKNOWN COLOR		ERNS
SAN DIEGO	S105648219		UNKNOWN SOURCE OR CAUSE		CHMIRS
SAN DIEGO	94374046	UNKNOWN	UNKNOWN		ERNS
SAN DIEGO	94373706	UNKNOWN	UNKNOWN		ERNS
SAN DIEGO	S108404536		UNKNOWN		CHMIRS
SAN DIEGO	98436562	UNKNOWN / UNKNOWN SHEEN SIGHTING	UNKNOWN / UNKNOWN SHEEN SIGHTING		ERNS
SAN DIEGO	91210121	UNOCAL STATION 5295 AT BALBOA & TENNESSE	UNOCAL STATION 5295 AT BALBOA & TENNESSE		ERNS
SAN DIEGO	S105155651	BALBOA PARK LANDFILL	UPAS/FLORIDA CANYON		SWF/LF
SAN DIEGO	96475104	C/U US NAVY	C/U US NAVY		ERNS
SAN DIEGO	S105883685		USCG PIER, DOCKSIDE, BALLAST POINT		CHMIRS
SAN DIEGO	8713262	USCG-11TH FACILITY	USCG-11TH FACILITY		ERNS
SAN DIEGO	S105689577	PACIFIC HIGHLANDS HOMES	USGS7.5 MIN DEL MAR QUADRANGL		CA WDS
SAN DIEGO	98441131	USN BASE SAN DIEGO PIER 7	USN BASE SAN DIEGO PIER 7		ERNS
SAN DIEGO	98442436	USN POINT LOMA / LA PLAYA FUEL PIER	USN POINT LOMA / LA PLAYA FUEL PIER		ERNS
SAN DIEGO	S105885222		USN SAN DIEGO		CHMIRS
SAN DIEGO	S105887367		USN SAN DIEGO PIER 9		CHMIRS
SAN DIEGO	96506600	USN STA SAN DIEGO 32ND ST PIER 6	USN STA SAN DIEGO 32ND ST PIER 6		ERNS
SAN DIEGO	96509514	USN - NAS NORTH ISLAND USS KITTY HAWK PIER LIMA	USN - NAS NORTH ISLAND USS KITTY HAWK PIER LIMA		ERNS
SAN DIEGO	94378175	USN ASW BASE ON THE CORNER OF NIMITZ AND ROSECRAN	USN ASW BASE ON THE CORNER OF NIMITZ AND ROSECRAN		ERNS
SAN DIEGO	2005633163	USN SAN DIEGO	USN SAN DIEGO		ERNS
SAN DIEGO	2004731644	USN SAN DIEGO PIER 10	USN SAN DIEGO PIER 10		ERNS
SAN DIEGO	S108402768		USN STATION @ PIER 6		CHMIRS
SAN DIEGO	S108406566		USN SAN DIEGO PIER 8		CHMIRS
SAN DIEGO	96484146	USN SHIP YARD PIER 7	USN SHIP YARD PIER 7		ERNS
SAN DIEGO	91229732	USN SUB BASE ALONG ROSECRANS AVE.	USN SUB BASE ALONG ROSECRANS AVE.		ERNS
SAN DIEGO	2002628055	USN SAN DIEGO PIER 6	USN SAN DIEGO PIER 6	0	ERNS
SAN DIEGO	2002617342	USN SAN DIEGO	USN SAN DIEGO	0	ERNS
SAN DIEGO	2000534425	USN NAV. STA. SAN DIEGO	USN NAV. STA. SAN DIEGO	0	ERNS
SAN DIEGO	S108406361		USN/NAVAL STATION SAN DIEGO, WEST SIDE OF PIER 3		CHMIRS
SAN DIEGO	S106401111		USNAS		CHMIRS
SAN DIEGO	S106397586		USNS SIOUX PPAT171 FPOAT966784063		CHMIRS
SAN DIEGO	S105656640		USNS WATSON, NASCO SHIPYARD		CHMIRS
SAN DIEGO	96505745	USNS WALTER S DEAL	USNS WALTER S DEAL		ERNS
SAN DIEGO	92270856	USNS "KIWISHIWI" VESSEL	USNS "KIWISHIWI" VESSEL		ERNS
SAN DIEGO	99614725	USNS NAVAJO (TAFT)169 FPO AP 96673-4036 32TH ST.	USNS NAVAJO (TAFT)169 FPO AP 96673-4036 32TH ST.		ERNS
SAN DIEGO	S106399992		USS PEARL HARBOR, PIER 6		CHMIRS
SAN DIEGO	96477143	USS PASADENA SSN 752 NORTH SIDE "M" PIER USN SUBBASE	USS PASADENA SSN 752 NORTH SIDE "M" PIER USN SUBBASE		ERNS
SAN DIEGO	2004716481	USS PEARL HARBOR	USS PEARL HARBOR		ERNS
SAN DIEGO	S106392966		USS BRIDGE AT LA PLAYA FUEL PIER, BALLAST POINT, U		CHMIRS
SAN DIEGO	S105882943		USS PELELIU, 32ND STREET, PIER 7.		CHMIRS
SAN DIEGO	S105677087		USS ANTIETAM, PIER 8		CHMIRS
SAN DIEGO	S105650968		USS TARAWA - PIER 13, 32ND STREET NAS SAN DIEGO		CHMIRS
SAN DIEGO	S105648333		USS KITTYHAWK AT THE BOW OF THE SHIP		CHMIRS

SAN DIEGO COUNTY, CA - ORPHAN SUMMARY

City	EDR ID	Site Name	Site Address	Zip	Database(s)
SAN DIEGO	S105658417		USS KITTYHAWK		CHMIRS
SAN DIEGO	S105655711		USS CLEVELAND LPD7, NS SAN DIEGO, FUELING PIER		CHMIRS
SAN DIEGO	S105630288		USS KITTY HAWK , PIER M/N NAS NORTH ISLAND		CHMIRS
SAN DIEGO	S105633106		USS COMSTOCK LSD 45 32ND ST NAVAL BASE		CHMIRS
SAN DIEGO	96499379	USS PRINCETON CG-59 FPO AP	USS PRINCETON CG-59 FPO AP		ERNS
SAN DIEGO	94395464	USS CHUCALUCK 32ND STREET	USS CHUCALUCK 32ND STREET		ERNS
SAN DIEGO	2005612771	USS PELELIU	USS PELELIU		ERNS
SAN DIEGO	2003644929	USS COLUMBUS	USS COLUMBUS		ERNS
SAN DIEGO	99654385	USS LAKE CHAMPLAIN	USS LAKE CHAMPLAIN		ERNS
SAN DIEGO	2004741973	USS COMSTOCK	USS COMSTOCK		ERNS
SAN DIEGO	92256427	USS KITTY HAWK, N ISLAND PIER SIDE BERTH L	USS KITTY HAWK, N ISLAND PIER SIDE BERTH L		ERNS
SAN DIEGO	99609965	USS CORONADO POINT LOMA SUBMARINE BASE MIKE PIER	USS CORONADO POINT LOMA SUBMARINE BASE MIKE PIER		ERNS
SAN DIEGO	2002627753	USS JOHN C. STENNIS	USS JOHN C. STENNIS	0	ERNS
SAN DIEGO	2002602257	USS BOXER LHD4	USS BOXER LHD4	0	ERNS
SAN DIEGO	2000551304	USS BELLEU WOOD	USS BELLEU WOOD	0	ERNS
SAN DIEGO	2000548244	USS HOUSTON	USS HOUSTON	0	ERNS
SAN DIEGO	2000527766	USS CONSTELLATION	USS CONSTELLATION	0	ERNS
SAN DIEGO	2000520771	USS PRINCETON	USS PRINCETON	0	ERNS
SAN DIEGO	2000519729	USS HOUSTON	USS HOUSTON	0	ERNS
SAN DIEGO	2001569526	USS PEARL HARBOR	USS PEARL HARBOR	0	ERNS
SAN DIEGO	2001563442	USS JOHN PAUL JONES	USS JOHN PAUL JONES	0	ERNS
SAN DIEGO	2001559080	USS MONSOON PC-4	USS MONSOON PC-4	0	ERNS
SAN DIEGO	2002595829	USS NIMITZ PO AP 96628-2820	USS NIMITZ PO AP 96628-2820	0	ERNS
SAN DIEGO	S108406216		VANDGRIFF BLVD		CHMIRS
SAN DIEGO	S105882361		VARIOUS SITES IN SOUTHERN CA		CHMIRS
SAN DIEGO	S105689593	AT&T UTILITY VAULT	VARIOUS LOCATIONS		CA WDS
SAN DIEGO	S107150183	SAN DIEGO COUNTY/CLANDESTINE DRUG LABS	VARIOUS LOCATIONS WITHIN SAN		HAZNET
SAN DIEGO	S103986265	SAN DIEGO COUNTY/CLANDESTINE DRUG LABS	VARIOUS LOCATIONS WITHIN SAN DIEGO CNTY	00000	HAZNET
SAN DIEGO	S105155670	SAN CLEMENTE CYN DISPOSAL SITE	VEGAS STREET		SWF/LF
SAN DIEGO	2004726332	4667 VEREDA LUZ DELSOL	4667 VEREDA LUZ DELSOL		ERNS
SAN DIEGO	S106393071		VESSEL USS COMSTOCK, SAN DIEGO NAVAL STATION, PIER		CHMIRS
SAN DIEGO	S106392440		VESSELL, USS OGDEN, PIER 11, BERTH 1108, USN STATI		CHMIRS
SAN DIEGO	S105883800		VIA DE LA VALLE AT EL CAMINO REAL		CHMIRS
SAN DIEGO	S105635507		VIA DELCAMPO RD AT VIA DEL CAMPO COURT		CHMIRS
SAN DIEGO	1009629659	SAN DIEGO GAS & ELECTRIC CO	3930 VIA DE BANDOLA	3	DOT OPS
SAN DIEGO	S105665363		VICINITY OF PIER 4 NAVAL STATION		CHMIRS
SAN DIEGO	S105647073		VICINITY OF MIDDLE PIER AT SUB BASE		CHMIRS
SAN DIEGO	S106400613		VICINITY OF PIER 12 AND 13		CHMIRS
SAN DIEGO	S106399501		2550 VIOLA		CHMIRS
SAN DIEGO	S105662743		VOGE ST, MURPHY CYN HOUSING AREA		CHMIRS
SAN DIEGO	S105668200		S W SIDE OF ASW BASE.		CHMIRS
SAN DIEGO	S107454000		WALL #5, NAVAL STATION SAN DIEGO		CHMIRS
SAN DIEGO	S105660853		NORTH WALL, PIER 4		CHMIRS
SAN DIEGO	S105882761		6800 WANDERMER DR.		CHMIRS
SAN DIEGO	8865089	WARD ROAD NEAR VISTA ST ON 32ND ST NAVAL STATION	WARD ROAD NEAR VISTA ST ON 32ND ST NAVAL STATION		ERNS

SAN DIEGO COUNTY, CA - ORPHAN SUMMARY

City	EDR ID	Site Name	Site Address	Zip	Database(s)
SAN DIEGO	S105665192		WASHINGTON STREET , MP 265.55		CHMIRS
SAN DIEGO	2005631107	WASHINGTON ST	WASHINGTON ST		ERNS
SAN DIEGO	S108406219		WASHINGTON ST AT MPM 265.6		CHMIRS
SAN DIEGO	S108405693		1809 WEST WASHINGTON STREET/NEWKIRK SANTA FE SERVI		CHMIRS
SAN DIEGO	S107454015		WASHINGTON STREET MP 265.55		CHMIRS
SAN DIEGO	2000545032	WASHINGTON ST	WASHINGTON ST	0	ERNS
SAN DIEGO	98430718	WAYS FOUR AT NASCO	WAYS FOUR AT NASCO		ERNS
SAN DIEGO	98459101	SOUTH WEST MARINE INC PIER 1	SOUTH WEST MARINE INC PIER 1		ERNS
SAN DIEGO	S105886851		SOUTH WEST MARINE SHIP YARD FACILITY PIER 3		CHMIRS
SAN DIEGO	S106391767		SOUTH WEST MARINE PIER #3 (CIVILIAN SHIPYARD) JUST		CHMIRS
SAN DIEGO	99620118	SOUTH WEST MARINE SAMPSON ST	SOUTH WEST MARINE SAMPSON ST		ERNS
SAN DIEGO	S105648853		SOUTH WEST MARINE NEAR THE FOOT OF SAMSON ST.		CHMIRS
SAN DIEGO	S105661808		SOUTH WEST MARINE, SAMPSON ST		CHMIRS
SAN DIEGO	S105630451		SOUTH WEST MARINE SHIPYARD		CHMIRS
SAN DIEGO	S105630178		SOUTH WEST MARINE, ON SAMPSON		CHMIRS
SAN DIEGO	S105630136		SOUTH WEST MARINE, PIER ONE		CHMIRS
SAN DIEGO	S105631960		SOUTH WEST SHIPYARD, SAMPSON ST		CHMIRS
SAN DIEGO	96508638	SOUTH WEST MARINE PIER 3	SOUTH WEST MARINE PIER 3		ERNS
SAN DIEGO	94399725	SO WEST MARINA	SO WEST MARINA		ERNS
SAN DIEGO	94373950	I-8 WEST TO SOUTH I-5 CONNECTION	I-8 WEST TO SOUTH I-5 CONNECTION		ERNS
SAN DIEGO	S106395845		SOUTH WEST MARINE CENTER, PIER 3 NORTH SIDE.		CHMIRS
SAN DIEGO	93326100	SOUTH WEST MARINE FOOT OF SAMSON STREET	SOUTH WEST MARINE FOOT OF SAMSON STREET		ERNS
SAN DIEGO	99613321	3 NM WEST OF POINT LOMA CA	3 NM WEST OF POINT LOMA CA		ERNS
SAN DIEGO	2001564425	SOUTH WEST MARINE SHIP YARD	SOUTH WEST MARINE SHIP YARD	0	ERNS
SAN DIEGO	S105635970		WESTBOUND HWY 8 CONNECTOR TO SOUTHBOUND I-5		CHMIRS
SAN DIEGO	90167263	SOUTH WESTERN YACHT CLUB	SOUTH WESTERN YACHT CLUB		ERNS
SAN DIEGO	S106395434		I-805 WHERE IT PASSES OVER RIO SAN DIEGO DRIVE AND		CHMIRS
SAN DIEGO	S106399298		WHITE AND SYLVESTER RD ON SUB BASE		CHMIRS
SAN DIEGO	S106399747		WHITMAN / ALTA DENA AVE.		CHMIRS
SAN DIEGO	S106105548	I-5 AUXILIARY LANE	I-5 WIDENING NEAR ROSE CREEK		CA WDS
SAN DIEGO	S106105547	I-5/805 WIDENING	I-5/805 WIDENING		CA WDS
SAN DIEGO	S104570387	SAN DIEGO CNTY PUBLIC WORKS	WILDWOOD GLEN LANE BRIDGE	00000	HAZNET
SAN DIEGO	S105155666	NELSON & SLOAN (CAYS)	WILLOW/CMNO DLA PLZA		SWF/LF
SAN DIEGO	2005633212	WITHERBY ST BRIDGE	WITHERBY ST BRIDGE		ERNS
SAN DIEGO	S105257140	MILCON PROJECT P-326	WOMBLE STREET @10TH-11TH ST		CA WDS
SAN DIEGO	S107454150		WOODMAN ST AND IMPERIAL AVE		CHMIRS
SAN DIEGO	S105884284		2843 WORDON		CHMIRS
SAN DIEGO	S105675661		5011 WORING		CHMIRS
SAN DIEGO	S106391878		WRIGHTMAN ST A WINONA AVE, THOMAS BROS MAP 1270, A		CHMIRS
SAN DIEGO	S105642910		3751 WYNONA		CHMIRS
SAN DIEGO	S105676236		X		CHMIRS
SAN DIEGO	S108405919		X		CHMIRS
SAN DIEGO	2000672463	YACHT CLUB	YACHT CLUB		ERNS
SAN DIEGO	S105632227		300 YDS OFFSHORE PT LOMA SEWAGE PLANT		CHMIRS
SAN DIEGO	S105637470		YELLOW BEACH #2		CHMIRS
SAN DIEGO (BELIEVES)	S105646022		3380 N. HARBOR (ACROSS FROM AIRPORT)		CHMIRS
SAN DIEGO CO	S105634656		SR 76 AT RINCON SPRING ROAD		CHMIRS

SAN DIEGO COUNTY, CA - ORPHAN SUMMARY

City	EDR ID	Site Name	Site Address	Zip	Database(s)
SAN DIEGO COUNTY	S105642246		I 5 SB , 144 FT SO OF COCKLEBURR		CHMIRS
SAN DIEGO COUNTY	94397225	SR 76 AT RINCON SPRING ROAD	SR 76 AT RINCON SPRING ROAD		ERNS
SAN DIEGO COUNTY	S105642720		I 805 AT I 8		CHMIRS
SAN DIEGO COUNTY	S105630627		2280 AVINEDA DEL DIABLO		CHMIRS
SAN DIEGO COUNTY	S105630241		BEHIND 3302 BOUNTY CIRCLE, HUNTINGTON BCH		CHMIRS
SAN DIEGO COUNTY	8864068	BETWEEN THE CRUISE SHIP & ANTHONY'S RESTAURANT ON EMBARKARDO	BETWEEN THE CRUISE SHIP & ANTHONY'S RESTAURANT ON EMBARKARDO		ERNS
SAN DIEGO COUNTY	8713337	BLACK CANYON RD/8-MI	BLACK CANYON RD/8-MI		ERNS
SAN DIEGO COUNTY	S105629938		BLDG 305 NAS MIRAMAR		CHMIRS
SAN DIEGO COUNTY	S105636196		BLDG 290 NAS NORTH ISLAND		CHMIRS
SAN DIEGO COUNTY	8711967	BUILDING 13162	BUILDING 13162		ERNS
SAN DIEGO COUNTY	S105641952		CAL AIRPORT ,2236		CHMIRS
SAN DIEGO COUNTY	S106389031		EL CAMINO REAL / PALO MAR AIRPORT ROAD GO NORTH		CHMIRS
SAN DIEGO COUNTY	S105641400		CAMP PENDLETON , AREA 53		CHMIRS
SAN DIEGO COUNTY	1009631442	SAN DIEGO GAS & ELECTRIC CO	CAMPO ROAD (HWY94) WEST OF JAMACHA BLVD		DOT OPS
SAN DIEGO COUNTY	S105652112		IN CANYON BEHIND 7392 FLOREY COURT		CHMIRS
SAN DIEGO COUNTY	91205663	CANYON BORDERING SAN DIEGO & CHULA VISTA	CANYON BORDERING SAN DIEGO & CHULA VISTA		ERNS
SAN DIEGO COUNTY	S105636115		CARRIER DOCK NORTH ISLAND		CHMIRS
SAN DIEGO COUNTY	91234724	CENTER DIVIDER, SB 805 SOUTH OF ORANGE	CENTER DIVIDER, SB 805 SOUTH OF ORANGE		ERNS
SAN DIEGO COUNTY	8870042	CHEMICAL MILLING FACILITY	CHEMICAL MILLING FACILITY		ERNS
SAN DIEGO COUNTY	8863273	CITY DOCK	CITY DOCK		ERNS
SAN DIEGO COUNTY	8718196	COMING FROM NEXT DOOR;TOWNHOUSE CONSTRUCTION.	COMING FROM NEXT DOOR;TOWNHOUSE CONSTRUCTION.		ERNS
SAN DIEGO COUNTY	876012	CONTAINMENT WALLS ON THE WEST SIDE OF THEIR PROPERTY	CONTAINMENT WALLS ON THE WEST SIDE OF THEIR PROPERTY		ERNS
SAN DIEGO COUNTY	8869588	CORNER SOUTH EAST OF MARINA THAT BORDERS CARIBE	CORNER SOUTH EAST OF MARINA THAT BORDERS CARIBE		ERNS
SAN DIEGO COUNTY	8870039	NE CORNER OF CHEMICAL MILLING FACILITY	NE CORNER OF CHEMICAL MILLING FACILITY		ERNS
SAN DIEGO COUNTY	S105630670		CORNER OF RIVERFORD AND WOODSIDE		CHMIRS
SAN DIEGO COUNTY	S105634870		CORONADO BRIDGEAND NORTH ISLAND		CHMIRS, CA WDS
SAN DIEGO COUNTY	2000545938	COURELL ST ANCHORAGE	COURELL ST ANCHORAGE	0	ERNS
SAN DIEGO COUNTY	2005617673	CUIAMACA STATE PARK	CUIAMACA STATE PARK		ERNS
SAN DIEGO COUNTY	S106389363		DISREGARD - REPORTING PARTY DECIDED TO LET SAN DIE		CHMIRS
SAN DIEGO COUNTY	8867122	DOCK E23	DOCK E23		ERNS
SAN DIEGO COUNTY	90150975	DROPPED INTO THE TRASH DUMPSTER AT THE ABOVE LOCATION	DROPPED INTO THE TRASH DUMPSTER AT THE ABOVE LOCATION		ERNS
SAN DIEGO COUNTY	91240313	I-8 EB 2 MI E OF KITCHEN CRK RD EXIT CLEVELAND NATIONAL FORE	I-8 EB 2 MI E OF KITCHEN CRK RD EXIT CLEVELAND NATIONAL FORE		ERNS
SAN DIEGO COUNTY	2003644183	1111 NORTH EMPERIA AVE	1111 NORTH EMPERIA AVE		ERNS
SAN DIEGO COUNTY	2005616961	ESCONDIDO	ESCONDIDO		ERNS
SAN DIEGO COUNTY	92262966	FLIGHT LINE (RUNWAY) MIRAMAR NAVAL AIR STATION	FLIGHT LINE (RUNWAY) MIRAMAR NAVAL AIR STATION	0000	ERNS
SAN DIEGO COUNTY	8854373	FOOT OF 19TH ST PIER 12 NAVAL STATION SAN DIEGO	FOOT OF 19TH ST PIER 12 NAVAL STATION SAN DIEGO		ERNS
SAN DIEGO COUNTY	S106389013		1521 S. HALE AVE ESCONDIDO WATER RECLAMATION STATI		CHMIRS
SAN DIEGO COUNTY	S105635963		HARBOR ISLAND - MARINA CORTEZ SAN DIEGO		CHMIRS
SAN DIEGO COUNTY	2002625948	500 HARBOR	500 HARBOR	0	ERNS

SAN DIEGO COUNTY, CA - ORPHAN SUMMARY

City	EDR ID	Site Name	Site Address	Zip	Database(s)
SAN DIEGO COUNTY	91240312	242 HARDINSON CANYON RD	242 HARDINSON CANYON RD		ERNS
SAN DIEGO COUNTY	S105631317		HYATT ISLAND FUEL DOCK		CHMIRS
SAN DIEGO COUNTY	S105631332		NB I 5 NORTH LOS PALZAS RD		CHMIRS
SAN DIEGO COUNTY	S105630714		INTERCHANGE 805 / OFF RUMP TO CLARMONT MESA BLVD		CHMIRS
SAN DIEGO COUNTY	S105632060		LAND FILL MIRAMAR NAS		CHMIRS
SAN DIEGO COUNTY	S106389825		SS LAURA MERSKE BERTH 11 NATIONAL STEEL AND SHIPB		CHMIRS
SAN DIEGO COUNTY	S105630409		PT. LOMA, SAN DIEGO		CHMIRS
SAN DIEGO COUNTY	S105630673		WEST MARINA SAN DIEGO BAY		CHMIRS
SAN DIEGO COUNTY	S105632223		MARINA CORP RECRUIT DEPOT		CHMIRS
SAN DIEGO COUNTY	2003638002	MARINE CORP BASE CAMP PENDLETON	MARINE CORP BASE CAMP PENDLETON		ERNS
SAN DIEGO COUNTY	S107526663		10.5 MI MARKER/PAST MESA GRANDE RD	0	CDL
SAN DIEGO COUNTY	90186265	MCRD BOAT HOUSE IN BASIN -SAN DIEGO BAY	MCRD BOAT HOUSE IN BASIN -SAN DIEGO BAY		ERNS
SAN DIEGO COUNTY	2006793143	MILE POST 264.2	MILE POST 264.2		ERNS
SAN DIEGO COUNTY	2006785293	MILEPOST 229.2	MILEPOST 229.2		ERNS
SAN DIEGO COUNTY	2005610217	7 MILES OFFSHORE	7 MILES OFFSHORE		ERNS
SAN DIEGO COUNTY	99614939	280 MILES SW OF CALIFORNIA COAST / OVER 200 MILES FROM COAST	280 MILES SW OF CALIFORNIA COAST / OVER 200 MILES FROM COAST		ERNS
SAN DIEGO COUNTY	2001561436	5 MILES SOUTH OF OCEAN SIDE	5 MILES SOUTH OF OCEAN SIDE	0	ERNS
SAN DIEGO COUNTY	2005623116	MIRMAR JUNCTION	MIRMAR JUNCTION		ERNS
SAN DIEGO COUNTY	91238355	S3 MP 1.5	S3 MP 1.5		ERNS
SAN DIEGO COUNTY	S105630052		MURRAY RIDGE ON RAMP TO SOUTHBOUND I 805		CHMIRS
SAN DIEGO COUNTY	8856332	HIGHWAY N 15, SOUTH OF GOPHER CANYON	HIGHWAY N 15, SOUTH OF GOPHER CANYON		ERNS
SAN DIEGO COUNTY	S105631377		NAS NORTH ISLAND COLORADO ST/ Q WAY RD		CHMIRS
SAN DIEGO COUNTY	S105632238		NASEO SAN DIEGO		CHMIRS
SAN DIEGO COUNTY	2001570759	NAV STA SAN DIEGO	NAV STA SAN DIEGO	0	ERNS
SAN DIEGO COUNTY	2004713138	32 ST NAVAL STATION	32 ST NAVAL STATION		ERNS
SAN DIEGO COUNTY	2002625890	US NAVAL STATION SAN DIEGO	US NAVAL STATION SAN DIEGO	0	ERNS
SAN DIEGO COUNTY	2002629962	US NAVAL STATION	US NAVAL STATION	0	ERNS
SAN DIEGO COUNTY	2002591858	NAVEL STATION SAN DIEGO	NAVEL STATION SAN DIEGO	0	ERNS
SAN DIEGO COUNTY	90151076	NEAR DOCK H	NEAR DOCK H		ERNS
SAN DIEGO COUNTY	90174197	NEAR NATIONAL SHIPYARD BERTH 6	NEAR NATIONAL SHIPYARD BERTH 6		ERNS
SAN DIEGO COUNTY	S105632136		NOS PIER SAN DIEGO		CHMIRS
SAN DIEGO COUNTY	S105631843		32N ST. NOVAL STATION PIER 8		CHMIRS
SAN DIEGO COUNTY	S105630667		30,300 OAK DRIVE,LAKE MORENA		CHMIRS
SAN DIEGO COUNTY	2000537720	OCEAN SIDE CITY	OCEAN SIDE CITY	0	ERNS
SAN DIEGO COUNTY	90173441	OTAY BORDER CROSSING	OTAY BORDER CROSSING		ERNS
SAN DIEGO COUNTY	S105636245		5000 PACIFIC COAST HIGHTWAY (SR 1)		CHMIRS
SAN DIEGO COUNTY	91234795	PALA INDIAN RESERVATION NR LILAC RD *	PALA INDIAN RESERVATION NR LILAC RD *		ERNS
SAN DIEGO COUNTY	S105631777		PEGLEY RD COUNTY RD S22 EAST BORREGO SYRINGS		CHMIRS
SAN DIEGO COUNTY	8864664	PIER 6	PIER 6		ERNS
SAN DIEGO COUNTY	S105640808		PIER 180 SAN DIEGO HARBOUR		CHMIRS
SAN DIEGO COUNTY	S105631349		PIER # MN WSS RANGER		CHMIRS
SAN DIEGO COUNTY	S105630951		PIER L, NAS NORTH ISLAND		CHMIRS
SAN DIEGO COUNTY	S105630389		PIER 5002		CHMIRS
SAN DIEGO COUNTY	S105632981		PIER LIMA NAS NORTH ISLAND		CHMIRS
SAN DIEGO COUNTY	S105632244		PIER 8 -NAVAL STATION SAN DIEGO BAY		CHMIRS
SAN DIEGO COUNTY	S105631951		PIER #10 SAN DIEGO HARBOR		CHMIRS

SAN DIEGO COUNTY, CA - ORPHAN SUMMARY

City	EDR ID	Site Name	Site Address	Zip	Database(s)
SAN DIEGO COUNTY	S105631950		PIER #11		CHMIRS
SAN DIEGO COUNTY	S105631740		PIER 8 32ND NAVAL AIR STATION		CHMIRS
SAN DIEGO COUNTY	2004722681	PIER 6, BERTH 2	PIER 6, BERTH 2		ERNS
SAN DIEGO COUNTY	876010	AT PIER #3	AT PIER #3		ERNS
SAN DIEGO COUNTY	2002617558	PIER 5 32 ST NAVAL BASE	PIER 5 32 ST NAVAL BASE	0	ERNS
SAN DIEGO COUNTY	2000526886	PIER 2 IN NAVAL BASE SAN DIEGO	PIER 2 IN NAVAL BASE SAN DIEGO	0	ERNS
SAN DIEGO COUNTY	2001557806	PIER 12	PIER 12	0	ERNS
SAN DIEGO COUNTY	S105632361		POINT LOMA NAVAL SUBMARINE BASE		CHMIRS
SAN DIEGO COUNTY	91217781	T12S R2E S19 SW CORNER N OF RAMONA**	T12S R2E S19 SW CORNER N OF RAMONA**		ERNS
SAN DIEGO COUNTY	91217694	T15S R3E, SE 1/4 OF SEC 17 **	T15S R3E, SE 1/4 OF SEC 17 **		ERNS
SAN DIEGO COUNTY	90186324	RAMONA INTERSECTION RAINBIRD PAPPAS	RAMONA INTERSECTION RAINBIRD PAPPAS		ERNS
SAN DIEGO COUNTY	S105630400		REAR OF PUBLIC WORKS COMPOUND ITWAS CHINA LAKE		CHMIRS
SAN DIEGO COUNTY	8863831	REST STATION OFF OF HIGHWAY 5 NEAR SAN ONOFRE	REST STATION OFF OF HIGHWAY 5 NEAR SAN ONOFRE		ERNS
SAN DIEGO COUNTY	S106389717		ST RTE #3, YAQUI PASS ROAD, SO OF BORREGO SPRINGS		CHMIRS
SAN DIEGO COUNTY	90189482	1/2 MI S OF GOPHER & TWIN OAKS VALLEY RD	1/2 MI S OF GOPHER & TWIN OAKS VALLEY RD		ERNS
SAN DIEGO COUNTY	90185835	17 MI S/W OF OCEANSIDE	17 MI S/W OF OCEANSIDE		ERNS
SAN DIEGO COUNTY	90185928	SAN DIEGO BAY BETWEEN TUNA CLIPPER **	SAN DIEGO BAY BETWEEN TUNA CLIPPER **		ERNS
SAN DIEGO COUNTY	S105631076		SAN DIEGO BAY SUN HARBOR MARINA		CHMIRS
SAN DIEGO COUNTY	S105632249		SAN DIEGO BAY AT SUB BASE WATER FRONT		CHMIRS
SAN DIEGO COUNTY	S105631986		SAN ONOFRE NUC GEM STATION UNIT 3 INTAKE		CHMIRS
SAN DIEGO COUNTY	2006810771	SAN DIEGO BAY	SAN DIEGO BAY		ERNS
SAN DIEGO COUNTY	2005608929	SAN DIEGO NORTHERN RAILROAD	SAN DIEGO NORTHERN RAILROAD		ERNS
SAN DIEGO COUNTY	2005612438	SAN DIEGO BAY	SAN DIEGO BAY		ERNS
SAN DIEGO COUNTY	S100633948	SAN DIEGO COUNTY/EMERG RESPONSE ONLY	SAN DIEGO COUNTY	00000	HAZNET
SAN DIEGO COUNTY	2000528831	SAN DIEGO HARBOR	SAN DIEGO HARBOR	0	ERNS
SAN DIEGO COUNTY	2000527707	SAN ONOFRE SITE	SAN ONOFRE SITE	0	ERNS
SAN DIEGO COUNTY	2001552406	SAN DIEGO BAY	SAN DIEGO BAY	0	ERNS
SAN DIEGO COUNTY	2001556844	SAN DIEGO NAVY BASE	SAN DIEGO NAVY BASE	0	ERNS
SAN DIEGO COUNTY	872939	SANTA MARGARITA RIVER ESTUARY ON CAMP PENDLETON, STEWART MES	SANTA MARGARITA RIVER ESTUARY ON CAMP PENDLETON, STEWART MES		ERNS
SAN DIEGO COUNTY	S106388999		SHELTER ISLAND YACHT BASIN HUMPHREY'S MARINA AND B		CHMIRS
SAN DIEGO COUNTY	93334000	SLIP G-12, SOUTHWEST MARINE	SLIP G-12, SOUTHWEST MARINE		ERNS
SAN DIEGO COUNTY	8874411	SMUGGLERS GULCH *87	SMUGGLERS GULCH *87		ERNS
SAN DIEGO COUNTY	S105636243		SOUTHBOUND 5, SOUTH OF BORDER PATROL CHECKPOINT		CHMIRS
SAN DIEGO COUNTY	2003709330	STATE ROUTE 76	STATE ROUTE 76		ERNS
SAN DIEGO COUNTY	2005622161	32 STREET	32 STREET		ERNS
SAN DIEGO COUNTY	S105635895		SUB BASE - SAN DIEGO		CHMIRS
SAN DIEGO COUNTY	S105641424		SUN ROOF MARINA		CHMIRS
SAN DIEGO COUNTY	91466444	SUNRISE HWY MILE 12 / S31 T15S R3E	SUNRISE HWY MILE 12 / S31 T15S R3E		ERNS
SAN DIEGO COUNTY	91206047	SUNRISE HWY MILE 12	SUNRISE HWY MILE 12		ERNS
SAN DIEGO COUNTY	S106389127		TIJUANA RIVER, DUMPING INTO PACIFIC COMING FROM U.		CHMIRS
SAN DIEGO COUNTY	S105630801		417 NORTH TREMONT STREET OCEANSIDE APT		CHMIRS
SAN DIEGO COUNTY	S105630693		U.S.S ENGLAND, NAVAL STATON SAN DIEGO PIER # 13		CHMIRS
SAN DIEGO COUNTY	S105631432		UNITED STATES SUB BASE		CHMIRS
SAN DIEGO COUNTY	8855390	UPCHANNEL FUEL DOCK AT MARINA CORTEZ BEHIND HARBOR ISLAND, N	UPCHANNEL FUEL DOCK AT MARINA CORTEZ BEHIND HARBOR ISLAND, N		ERNS

SAN DIEGO COUNTY, CA - ORPHAN SUMMARY

City	EDR ID	Site Name	Site Address	Zip	Database(s)
SAN DIEGO COUNTY	2002631855	USN SAN DIEGO PIER 9	USN SAN DIEGO PIER 9	0	ERNS
SAN DIEGO COUNTY	99632114	USS JOHN PAUL JONES NAVAL STATION SAN DIEGO FPO AP 96669-127	USS JOHN PAUL JONES NAVAL STATION SAN DIEGO FPO AP 96669-127		ERNS
SAN DIEGO COUNTY	S105635994		USS MT VERNON AT PIER 12 SAN DIEGO HARBOUR		CHMIRS
SAN DIEGO COUNTY	S105642010		USS CHANDLER SOUTH SIDE PIER SEVEN		CHMIRS
SAN DIEGO COUNTY	S105630931		USS RUSHMORE PIER 9 NAVAL STATON		CHMIRS
SAN DIEGO COUNTY	2005606122	USS JOHN PAUL JONES	USS JOHN PAUL JONES		ERNS
SAN DIEGO COUNTY	90188339	VIA CALIENTE DEL SOL E OF STEELE CANYON	VIA CALIENTE DEL SOL E OF STEELE CANYON		ERNS
SAN DIEGO COUNTY	S105631643		SOUTH WEST MARINE SHIPYARD PIER 3 COMPANY		CHMIRS
SAN DIEGO HARBOUR	S105629447		POINT LOMA FUEL ANNEX		CHMIRS
SAN DIEGO HBR	98466745	OP PIER NAS NORHT ISL	OP PIER NAS NORHT ISL		ERNS
SAN DIEGO NAV STN	S105632885		USS GARY PIER 5		CHMIRS
SAN DIEGO NAVAL STATIK	94415892	PIER 5	PIER 5		ERNS
SAN DIEGO(NR)	8712697	I-5 @ HWY 117	I-5 @ HWY 117		ERNS
SAN DIEGO, AMERICA CU	2000537865	AMERICA CUP HAROR	AMERICA CUP HAROR	0	ERNS
SAN DIEOGO	S105645572		M-N PIER NAS NORTH ISLAND		CHMIRS
SAN ISABEL	S107538132		CORNER HWY 7 @ HWY 79	0	CDL
SAN LUIS REY (IN OCEAN:	S102362155	WILSHIRE RD. ILLEGAL DUMP	201 WILSHIRE RD.		SWF/LF
SAN MARCOS	2004000127		HIGHWAY 78 & SAN MARCOS B		HMIRS
SAN MARCOS	2004000126		HIGHWAY 78 & SAN MARCOS B		HMIRS
SAN MARCOS	96505657	HWY 78 EASTBOUND TWIN OAK VALLEY RD	HWY 78 EASTBOUND TWIN OAK VALLEY RD		ERNS
SAN MARCOS	8873293	BAHLA CO. (BOB WATTER)	BAHLA CO. (BOB WATTER)		ERNS
SAN MARCOS	94041359		BINGHAM		HMIRS
SAN MARCOS	92110432		111 N. BINGHAM ROAD		HMIRS
SAN MARCOS	90080157		BINGHAM		HMIRS
SAN MARCOS	94081211		111 N BIRNGHAM ROAD		HMIRS
SAN MARCOS	S105155593	OLD SAN MARCOS LF (BRADLEY PARK)	400 BLK. RANCHO SANTE FE RD.		SWF/LF
SAN MARCOS	S105155633	MR. HENRY MULCHING OPERTATION	2400 BLOCK OF TWIN OAKS VALLEY ROAD		SWF/LF
SAN MARCOS	S105641599		WEST BOUND ON 78 AT TWIN OAKS		CHMIRS
SAN MARCOS	93320512	1970 DIAMOND ST	1970 DIAMOND ST		ERNS
SAN MARCOS	S105644392		EASTBOUND 78 AT TWIN OAKS VALLEY ROAD		CHMIRS
SAN MARCOS	S106391821		INTERSECTION OF ELFIN FOREST RD AT HARMONY GROVE R		CHMIRS
SAN MARCOS	S106399689		NW INTERSECTION OF SAN MARCOS BLVD / RANCHO SANT		CHMIRS
SAN MARCOS	2006813908	MADRID MANOR	MADRID MANOR		ERNS
SAN MARCOS	S105890248		1/2 MILE DOWN EASEMENT ROAD BEHIND 3427 NO TWIN OA		CHMIRS
SAN MARCOS	1009648835		290 SOUTH PACIFIC SOUTH	00000	DOT OPS
SAN MARCOS	8873062	PIONEER MILLS	PIONEER MILLS		ERNS
SAN MARCOS	S100852682	1X SAN DIEGO COUNTY/PUBLIC WORKS	PUBLIC WORKS YARD	00000	HAZNET
SAN MARCOS	S100279081		QUAREHAVEN RD		CHMIRS
SAN MARCOS	8874251	QUEST HAVEN 1MI FROM RANCHO SANTA FE RD	QUEST HAVEN 1MI FROM RANCHO SANTA FE RD		ERNS
SAN MARCOS	S100223231		QUESTARE RD 1MI OF ELFIN FOREST RD		CHMIRS
SAN MARCOS	8714667	ROCK SPRINGS RD/W OF: DEODAR	ROCK SPRINGS RD/W OF: DEODAR		ERNS
SAN MARCOS	875408	ROCK SPRINGS W OF DEODAR	ROCK SPRINGS W OF DEODAR		ERNS
SAN MARCOS	S106105417	SAN ELIJO RD-COUNTY DIP SEGMENT	SAN ELIJO RD		CA WDS
SAN MARCOS	S100215513		SAN MARCOS SANITARY LANDFILL		CHMIRS
SAN MARCOS	S105632844		SYCAMORE , AT COX		CHMIRS
SAN MARCOS	S106394578		THOMAS BROS. PAGE 1108, 6J, CROSS STREETS OF WOODW		CHMIRS

SAN DIEGO COUNTY, CA - ORPHAN SUMMARY

City	EDR ID	Site Name	Site Address	Zip	Database(s)
SAN MARCOS	S100222299		TWIN OAKS VALLEY RD.		CHMIRS
SAN MARCOS	S100279583		TWIN OAKS VALLEY RD		CHMIRS
SAN MARCOS	S105672919		VINEYARD AT WOODWARD		CHMIRS
SAN MARCUS	S108401887		BENT AVE. AT DISCOVERY ST. AND SAN MARCUS BLVD.		CHMIRS
SAN MARCUS	98454814	DIRT ROAD SOUTH OF SAN MARCUS BLVD BEHIND TEXACO BIG DIRT LO	DIRT ROAD SOUTH OF SAN MARCUS BLVD BEHIND TEXACO BIG DIRT LO		ERNS
SAN NICHOLAS ISLAND	92277153	USN BLDG 114 POWERHOUSE	USN BLDG 114 POWERHOUSE		ERNS
SAN ONOFRE	98465152	INT 5 MM:6724	INT 5 MM:6724		ERNS
SAN ONOFRE	S105886227		MAIN LINE		CHMIRS
SAN YSIDRO	S106400534		1606 SOUTH BLVD. APT 203		CHMIRS
SAN YSIDRO	S100278772		SOUTH BOUND I-5		CHMIRS
SAN YSIDRO	1009619701	905 HWY CALIENTE RD	905 HWY CALIENTE RD		US CDL
SAN YSIDRO	96110868		CALLE DE LINEA		HMIRS
SAN YSIDRO	96020917		CALLE DE LINEA		HMIRS
SAN YSIDRO	90080028		CUSTOMER'S PREMISES		HMIRS
SAN YSIDRO	S105155657	HORSE STABLES (CAYS)	2060/700 HOLLISTER		SWF/LF
SAN YSIDRO	S105644312		WB I 905 AT I 805		CHMIRS
SAN YSIDRO	S105558050	OTAY MAINTENANCE FACILITY	3310 MEYER BLVD		CA WDS
SAN YSIDRO	92020457		SAN YSIDRO YARD		HMIRS
SAN YSIDRO	S103680103	1X L AND Z TRUCKING	UNITED STATES CUSTOMS VIRGINIA	00000	HAZNET
SAN YSIDRO	91050782		7475 VIA DE LA AMISTAD		HMIRS
SANDIEGO	96502081	PIER 7 NAV STA SAN DIEGO	PIER 7 NAV STA SAN DIEGO		ERNS
SANTA MAYO???	93304381	LONE JACK ST, SEWAGE TREATMENT PLANT	LONE JACK ST, SEWAGE TREATMENT PLANT		ERNS
SANTA YSABEL	S105558049	LAKE HENSHAW MAINTENANCE FACIL	27174 HWY 79		CA WDS
SANTA YSABEL	93341020	WARNER RESORT 26439 HWY 76	WARNER RESORT 26439 HWY 76		ERNS
SANTE	S107452075		HWY 67 NB NORTH OF BRADLEY AVE.		CHMIRS
SANTEC	8873678	LAS COLINAS PRISON	LAS COLINAS PRISON		ERNS
SANTEE	2003126713		AT 10775 ROCKVILLE STREET		HMIRS
SANTEE	S105883676		9424 B ABRAHAM WAY		CHMIRS
SANTEE	2002597385	9424 B ABRAHAM WAY	9424 B ABRAHAM WAY	0	ERNS
SANTEE	S100279093		251 CARLTON HILLS BL		CHMIRS
SANTEE	99613262	CORNER OF MISSION GORGE AND TOWN CENTER PARKWAY	CORNER OF MISSION GORGE AND TOWN CENTER PARKWAY		ERNS
SANTEE	S105643181		SOUTH END OF MESA RD		CHMIRS
SANTEE	S103678683	SANTEE WATER RECLUMATION	END OF SANTEE RD	00000	HAZNET
SANTEE	S108401046		EXXON MOBILE, 9750 NORTH MAGNOLIA AVE		CHMIRS
SANTEE	S105651386		9750 NORTH MAGNOLIA AVE - MOBIL GAS STATION #18314		CHMIRS
SANTEE	S105653386		MAST BLVD AT CUYAMATA STREET		CHMIRS
SANTEE	S105673464		1/4 MILE NORTH OF LAKE CANYON RD, ON RANCHO FANITA		CHMIRS
SANTEE	S106105522	SAN DIEGO CITY EAST MISSION GO	15390 MISSION GORGE RD		CA WDS
SANTEE	S105662408		MISSION GORGE AND TOWN CENTER PARKWAY		CHMIRS
SANTEE	S105661729		MISSION GORGE RD AT FANINTA DR		CHMIRS
SANTEE	S103673122	TEXACO REFINING AND MARKETING INC	8111 MISSION GORGE / BIG ROCK	00000	HAZNET
SANTEE	S103696234	CALTRANS	MISSION GORGE RD., BIG ROCK RD	00000	HAZNET
SANTEE	S105662258		RIVER TRAIL PLACE AT RIVER PARK DR		CHMIRS
SANTEE	S105674135		RIVERFORD RD AT WOODSIDE AVE		CHMIRS
SANTEE	97060769		10775 ROCKVILE		HMIRS

SAN DIEGO COUNTY, CA - ORPHAN SUMMARY

City	EDR ID	Site Name	Site Address	Zip	Database(s)
SANTEE	94061412		10775 ROCKVILL		HMIRS
SANTEE	9999010504		10775 ROCKVILL		HMIRS
SANTEE	97080093		ROCKVILLE		HMIRS
SANTEE	97071026		ROCKVILLE ST		HMIRS
SANTEE	90050582		10775 ROCKWILL ST		HMIRS
SANTEE	8874450	7-11 STORE	7-11 STORE		ERNS
SANTEE	S108404140		THE HIGHLAND MOBILE HOME PARK ON MISSION GORGE		CHMIRS
SANTEE	87463583	TOYOTA LIFT CO INC	TOYOTA LIFT CO INC		ERNS
SANTEE	99615021	WOODSIDE AVENUE	WOODSIDE AVENUE		ERNS
SANTEE	S100216982		10990 WOODSIDE AV NORTH		CHMIRS
SHELTER ISLAND	S105882962		KONA KIA MARINA		CHMIRS
SHELTER ISLAND	99648715	SHELTER ISLAND/SAN DIEGO	SHELTER ISLAND/SAN DIEGO		ERNS
SOLANA BEACH	S103620210	101 CORP	101 HWY 101	00000	HAZNET
SOLANA BEACH	S105155606	SOLANA BEACH BURNSITE	SE CORNER OF STA. VICTORIA DRS.		SWF/LF
SOLANA BEACH	S105635589		LOMAS SANTA FE DRIVE RAIL ROAD CROSSING		CHMIRS
SOLANA BEACH	S105651629		RAILROAD MAINLINE LOCATION MP 243.2		CHMIRS
SOLANA BEACH	S105656372		SDNR RAIL LINE, NEAR CHESTERFIELD AVE, MP240.0		CHMIRS
SOLANA BEACH	S105672126		TAMARACK RD, MILE MARKER 230.1		CHMIRS
SOLANO BCH	94368215	SOLANO BCH	SOLANO BCH		ERNS
SOLANO BEACH	92286765	PACIFIC OCEAN	PACIFIC OCEAN		ERNS
SORENTO VALLEY	2000537825	MILE 249	MILE 249	0	ERNS
SORRENO VALLEY	S106393958		MILE POST 249, SAN DIEGO SUB DIVISION AND SORRENO		CHMIRS
SOUTH SAN DIEGO	91203957	MCCLURKEN MACHINE CO	MCCLURKEN MACHINE CO		ERNS
SPRING VALLEY	S105663629		BIRCH ST. AT PRESIOCA ST.		CHMIRS
SPRING VALLEY	2006815733	ELKELTON AND	ELKELTON AND		ERNS
SPRING VALLEY	S106399437		1020 GILLESPE ST.		CHMIRS
SPRING VALLEY	S103679286	COUNTY OF SAN DIEGO ENVIRONMENTAL HEALTH	MONTE VIST HIGH SCHOOL	00000	HAZNET
SPRING VALLEY	S100280414		ORVILLE/SPRING VALLEY ROAD		CHMIRS
SPRING VALLEY	S105639348		QUARRY RD, 1 MILE EAST OF SWEETWATER RD		CHMIRS
SPRING VALLEY	S100223252		QUARRY RD		CHMIRS
SPRING VALLEY	8716789	SWEETWATER RD X HAMICA RD/NW CORNER FLD.	SWEETWATER RD X HAMICA RD/NW CORNER FLD.		ERNS
SPRING VALLEY	8875058	SWEETWATER SPRINGS BLVD	SWEETWATER SPRINGS BLVD		ERNS
SPRINGVALLEY	2001568447	THAYER AND REFIELD	THAYER AND REFIELD	0	ERNS
TERMINAL ISLAND	90167591	TERMINAL ISLAND PIER 1 NAVAL SUPPLY	TERMINAL ISLAND PIER 1 NAVAL SUPPLY		ERNS
TUMUL	S100279047		14 MI MARKER, LYONS VALLEY RD		CHMIRS
TWENTY ONE AREA	S105637676		DEL MAR BOAT BASIN		CHMIRS
UNI.	S107452352		LION VALLEY RD. AT SR44		CHMIRS
UNICOR.	S105650008		SUNRISE HWY EXIT ACROSS FROM INTERSTATE 8		CHMIRS
UNINC	S100280539		I-5 @ SAN ONOFRE INSPECTION		CHMIRS
UNINC	S100222277		COLE GRADE RD, VALLEY CANYON		CHMIRS
UNINC	S100222540		HARMONY GROVE W/O COUNTRY CLUB		CHMIRS
UNINC	S100279538		S/B I-5 3/4 MI S/COCKLEBIRR		CHMIRS
UNINC	S100221337		S/B I-5 SAN ONOFRE INSP. FACILITY		CHMIRS
UNINC	S100216533		LYONS VALLEY RD		CHMIRS
UNINC	S100280001		7MI MARKER PROCTER VALLEY ROAD		CHMIRS
UNINC	S100223295		12 MI MARKER LYONS VALLEY RD		CHMIRS
UNINC	S105890303		MONTEZUMA VALLEY RD. 5MI WEST PALM CANYON		CHMIRS

SAN DIEGO COUNTY, CA - ORPHAN SUMMARY

City	EDR ID	Site Name	Site Address	Zip	Database(s)
UNINC	S100278854		OLD HWY 80 E/O SUNRISE		CHMIRS
UNINC	S100279633		E/B SR 94, 5MI E/OATY LAKES RD		CHMIRS
UNINCORPORATED	S105652608		GOLFER CANYON RD. EAST VISTA WAY		CHMIRS
UNINCORPORATED	S106391610		SB I15 11/2 MI NORTH OF MISSION ROAD FALLBROOK AR		CHMIRS
UNINCORPORATED	S105650212		10MI SE OF SAN CLEMENTE IS, 32.39.0N 118.13.0W		CHMIRS
UNINCORPORATED	S105638976		QUARRY RD AT SWEETWATER RD		CHMIRS
UNINCORPORATED COUN	S106392105		'KINGFISHER' 37' FISHING VESSEL, DOC #506742, PAC		CHMIRS
UNINCORPORATED COUN	S107453892		TS 10S R1E, SAN BERNARDINO BASE MERIDIAN		CHMIRS
UNINCORPORATED COUN	S107453418		S/B 125 AT E/B 8		CHMIRS
UNINCORPORATED COUN	S107452845		NB 15 JSO DEER SPRINGS		CHMIRS
UNINCORPORATED COUN	S106394252		MP 246.9, BETWEEN COAST BLVD AND EDDLEWEISS STREET		CHMIRS
UNINCORPORATED COUN	S105883061		NB 5 S/O CAMP PENDELTON		CHMIRS
UNINCORPORATED COUN	S107452792		N/B 5 NORTH OF BORDER CHECK POINT.		CHMIRS
UNINCORPORATED COUN	S107453990		W/B 54 WEST OF 805, NEAR CHULA VISTA		CHMIRS
UNINCORPORATED COUN	S105667964		HWY 56 AND CARMEL COUNTRY RD		CHMIRS
UNINCORPORATED COUN	S108402438		12512 HWY 67		CHMIRS
UNINCORPORATED COUN	S105657041		HWY 76 AT RICE CANYON BETWEEN RICE CANYON / I15		CHMIRS
UNINCORPORATED COUN	S107453763		SR 76 EAST OF OLD RIVER ROAD		CHMIRS
UNINCORPORATED COUN	S107452096		HWY. 76 AND BONSALL HWY., CLOSEST TOWN IS OCEANSID		CHMIRS
UNINCORPORATED COUN	S105654131		HWY 78 AT SUTHERLAND DAM		CHMIRS
UNINCORPORATED COUN	S105658089		HWY 78 AND MAGNOLIA AVE		CHMIRS
UNINCORPORATED COUN	S107451695		EB 78 W NORDAL		CHMIRS
UNINCORPORATED COUN	S108402085		HWY 78, IN ROMONA, NO CROSS STREET GIVEN		CHMIRS
UNINCORPORATED COUN	S107451643		E/B 8 AT THE WILLOWS		CHMIRS
UNINCORPORATED COUN	S105661697		N/B 805 AT E/B 54		CHMIRS
UNINCORPORATED COUN	S105656995		HWY 94 3/4 MILES WEST OF MARRON VALLEY RD.		CHMIRS
UNINCORPORATED COUN	S108405617		SR 94 JUST WEST OF COMMUNITY BUILDING ROAD		CHMIRS
UNINCORPORATED COUN	S108402802		SR 94 AT WOF		CHMIRS
UNINCORPORATED COUN	S105659714		ANDERSON TRUCK TRAIL, TBM 1234D3		CHMIRS
UNINCORPORATED COUN	S105668501		AREA 25 ON BASE.		CHMIRS
UNINCORPORATED COUN	S106395800		ARENA DR. AT BERRYESSA CT., NEAREST CITY IS EL CAJ		CHMIRS
UNINCORPORATED COUN	S106396400		BANCROFT JSO HELIX		CHMIRS
UNINCORPORATED COUN	S106393768		BASLON RD 3 MI FROM LOS PULGAS RD ON CAMP PENDELTON		CHMIRS
UNINCORPORATED COUN	S108404312		BETWEEN POINT LOMA / SEWAGE TREAT FACILITY		CHMIRS
UNINCORPORATED COUN	S105882811		BLACK CANYON RD/ FORREST SERVICE RD 12S04		CHMIRS
UNINCORPORATED COUN	S105661762		BLDG #4472 NAS MIRAMAR		CHMIRS
UNINCORPORATED COUN	S105655766		BLDG 33531		CHMIRS
UNINCORPORATED COUN	S106399106		NORTH BOUND I-5 NORTH OF THE SANTA MARGARITA RIVER		CHMIRS
UNINCORPORATED COUN	S106395517		SOUTH BOUND INTERSTATE 5 AND A HALF MILE SOUTH OF		CHMIRS
UNINCORPORATED COUN	S106398808		BUCKMAN SPRINGS RD. NEAR CORRAL CANYON RD.		CHMIRS
UNINCORPORATED COUN	S105669967		BUNKER SPRINGS RD. AT CORRAL CANYON RD.		CHMIRS
UNINCORPORATED COUN	S107451340		BURNT RANCHERIA TRACT ON MT LAGUNA, CLOSEST CROSS		CHMIRS
UNINCORPORATED COUN	S105666556		CAMP PENDELTON-DEL MAR CAMP		CHMIRS
UNINCORPORATED COUN	S105656526		CAMP PENDELTON		CHMIRS
UNINCORPORATED COUN	S106393902		CAMP SITE #118 @ SAN MATEO CAMP GROUND, NEAREST CI		CHMIRS
UNINCORPORATED COUN	S107451412		CHANNEL AT LAKESIDE AVE., NEAR LAKESIDE		CHMIRS
UNINCORPORATED COUN	S108404129		CHP INSPECTION STATION, S/B 5, 13 MILES NORTH OF		CHMIRS

SAN DIEGO COUNTY, CA - ORPHAN SUMMARY

City	EDR ID	Site Name	Site Address	Zip	Database(s)
UNINCORPORATED COUN	S105671215		150 CIVIC CENTER DR. SANTEE		CHMIRS
UNINCORPORATED COUN	S107451452		CLEVELAND FOREST RD. OFF TENAJA RD.		CHMIRS
UNINCORPORATED COUN	S105661722		CLEVELAND NATIONAL FOREST		CHMIRS
UNINCORPORATED COUN	S107451467		COLE GRADE RD AT, S OF THE 76		CHMIRS
UNINCORPORATED COUN	S105650967		CORNOR OF JAMACHA ROAD AT WILLOW GLEN DRIVE		CHMIRS
UNINCORPORATED COUN	S106398887		CORRAL CANON RD. AT BUCKMAN SPRINGS		CHMIRS
UNINCORPORATED COUN	S105664961		COUNTY ROAD S3 NEAR YAQUI WELLS ST.		CHMIRS
UNINCORPORATED COUN	S107449696		32 DEGREES 54' 1"N BY 118 DEGREES 37' 0" W 3.5 MIL		CHMIRS
UNINCORPORATED COUN	S105677063		DEL DIOS HWY/JUST WEST OF THE DEL DIOS DAM		CHMIRS
UNINCORPORATED COUN	S108403223		DEL DIOS HWY AT ELM LN.		CHMIRS
UNINCORPORATED COUN	S106399656		DEL SOL AND INTERNATIONAL BOUNDARY		CHMIRS
UNINCORPORATED COUN	S105666868		EAGLE PEAK RD 4 MI W OF BOULDER CREEK RD		CHMIRS
UNINCORPORATED COUN	S106400965		I-8 EASTBOUND AT THE KITCHEN CREEK OFF RAMP, EAST		CHMIRS
UNINCORPORATED COUN	S106395635		EASTERN PORTION OF THE BAY, JUST SOUTH OF THE CORO		CHMIRS
UNINCORPORATED COUN	S105665345		END OF LAZY H ROAD, STATE MAP REFERENCE 1051 B-7		CHMIRS
UNINCORPORATED COUN	S108404340		ENGINEER RD NEAR HWY 79		CHMIRS
UNINCORPORATED COUN	S106394416		ESCONDIDO BRANCH, MILEPOST 3.6, CLOSEST CITY IS OC		CHMIRS
UNINCORPORATED COUN	S107451789		EXXON MOBIL STATION @ 5900 SEVERN DR., LA MESA		CHMIRS
UNINCORPORATED COUN	S105648362		FIDDLERS COVE, SAN DIEGO HARBOR		CHMIRS
UNINCORPORATED COUN	S107452137		IN FRONT OF THE DOCKS, NORTH HARBOR ISLAND		CHMIRS
UNINCORPORATED COUN	S105668121		RD FS8SO5, NEAR HWY 79 IN THE NF		CHMIRS
UNINCORPORATED COUN	S106395382		GOUDIE TRUCK TRAIL AT BOULDER CREEK RD. IN THE CLE		CHMIRS
UNINCORPORATED COUN	S105887569		GRAND AVE AT RAILROAD TRACK NEAR MP 229.2		CHMIRS
UNINCORPORATED COUN	S105669720		243 HOLT CT IN SARAH MESA HOUSING,		CHMIRS
UNINCORPORATED COUN	S105884973		EB HWY 84 EAST OF VISTA SAGE, NEAR JAMUL		CHMIRS
UNINCORPORATED COUN	S105652879		EB HWY 8 AT AT THE WEST VICTORIA OVERCROSSING		CHMIRS
UNINCORPORATED COUN	S105660241		EB HWY 78 JUST EAST OF CASNER ROAD		CHMIRS
UNINCORPORATED COUN	S105673168		SB I-5 SOUTH OF BASILONE		CHMIRS
UNINCORPORATED COUN	S105664240		SB I-5 SCALES FACILITY		CHMIRS
UNINCORPORATED COUN	S105659813		N/B I-5 AT SAN ONOFRE CHP INSPECTION FACILITY		CHMIRS
UNINCORPORATED COUN	S106396479		NB I-5 NORTH OF BASILONE RD		CHMIRS
UNINCORPORATED COUN	S108405141		EB I-8 JUST WEST OF TAVERN RD.		CHMIRS
UNINCORPORATED COUN	S106396548		EB I-8 JUST EAST OF WILLOWS RD.		CHMIRS
UNINCORPORATED COUN	S106393043		NB I15 OVER SAN LUIS RANGE RIVER, REPORTED BY HELE		CHMIRS
UNINCORPORATED COUN	S105664904		NB I15 JUST SOUTH OF GOPHER CANYON		CHMIRS
UNINCORPORATED COUN	S105655342		NB I15 SOUTH OF FELECITAS, NEAR ESCONDIDO		CHMIRS
UNINCORPORATED COUN	S106393042		NB I15, JUST SOUTH OF HWY 76 (PALA RD), OVER THE S		CHMIRS
UNINCORPORATED COUN	S105675256		WB I8 JWO SEVERIN DR		CHMIRS
UNINCORPORATED COUN	S105658064		EB I8 JUST WEST OF JACUNBA.		CHMIRS
UNINCORPORATED COUN	S105659227		EB I8, 1 MI EO HWY 125, NEAR EL CAJON		CHMIRS
UNINCORPORATED COUN	S105657382		WB I8, .6 MI WEST OF IN-KO-PAH		CHMIRS
UNINCORPORATED COUN	S108405849		INTERNATIONAL BORDER BETWEEN MEXICO / CALIFORNIA		CHMIRS
UNINCORPORATED COUN	S106395055		JAPATUL RD. 1 MILE WEST OF HIDDEN GLEN RD., NEAR A		CHMIRS
UNINCORPORATED COUN	S105655776		KONA KAI MARINA - SHELTER ISLAND		CHMIRS
UNINCORPORATED COUN	S106394977		LAPOSTA INDIAN RESERVATION, SECTION 6, TOWNSHIP 17		CHMIRS
UNINCORPORATED COUN	S106397575		LAT 32 DEGREES 20' 0" N LONG 118 DEGREES 30' 0"		CHMIRS
UNINCORPORATED COUN	S106400536		LAT 32 DEGREES 48' 58.07" N LONG 116 DEGREES		CHMIRS

SAN DIEGO COUNTY, CA - ORPHAN SUMMARY

City	EDR ID	Site Name	Site Address	Zip	Database(s)
UNINCORPORATED COUN	S107452278		LAT 33 DEGREES 31' 5" N LONG 118 DEGREES 7' 7"		CHMIRS
UNINCORPORATED COUN	S107452275		LAT 32.66 N LONG 117.22 W		CHMIRS
UNINCORPORATED COUN	S108401078		LATITUDE 32 DEGREES 36' 4 NORTH LONGITUDE 117 DEG		CHMIRS
UNINCORPORATED COUN	S108404632		LATITUDE 32 DEGREES 44' N, LONGITUDE 117 DEGREES 5		CHMIRS
UNINCORPORATED COUN	S105887144		LIFT STATION 21056, CAMP DEL MAR		CHMIRS
UNINCORPORATED COUN	S106392838		LILAC EXTENSION SOUTH OF SR 76. MINOR INJURY TO D		CHMIRS
UNINCORPORATED COUN	S107452391		LOS POINT, SAN CLEMENTE ISLAND		CHMIRS
UNINCORPORATED COUN	S105649465		MARINA CORTEZ		CHMIRS
UNINCORPORATED COUN	S105661632		MAY EFFECT SAN DIEGO COUNTY		CHMIRS
UNINCORPORATED COUN	S108402433		MCGONIGLE CANYON		CHMIRS
UNINCORPORATED COUN	S105887656		MILE POST 245.8 ON THE SAN DIEGO SUBDIVISION.		CHMIRS
UNINCORPORATED COUN	S105668299		1/2 MILE OFF POINT LOMA		CHMIRS
UNINCORPORATED COUN	S105659989		MILE POST 207.6		CHMIRS
UNINCORPORATED COUN	S108402672		MILE POST 261.3 SAN DIEGO SUB DIV.		CHMIRS
UNINCORPORATED COUN	S108402784		MILE POST 225.6		CHMIRS
UNINCORPORATED COUN	S107452530		MILE POST 234.5 SAN DIEGO SUB. DIV.		CHMIRS
UNINCORPORATED COUN	S106392623		MILE POST 231.5, NEAREST CROSSING AT CANNON AV, MI		CHMIRS
UNINCORPORATED COUN	S106397605		60 MILES WEST OF SAN DIEGO, LATITUDE 33.5.0N, LONG		CHMIRS
UNINCORPORATED COUN	S107448418		12 MILES EAST TO RUNWAY #1836 @NAS NORTH ISLAND		CHMIRS
UNINCORPORATED COUN	S107452594		MISSION BAY, DANAS LANDING		CHMIRS
UNINCORPORATED COUN	S105663476		AT MISSION RD AND GREEN CANYON RD NEAR FALLBROOK		CHMIRS
UNINCORPORATED COUN	S106394305		MPM 236, SAN DIEGO SUBDIVISION, NEAREST TOWN IS EN		CHMIRS
UNINCORPORATED COUN	S106398512		MPM 256.5 NEAR SAN DIEGO		CHMIRS
UNINCORPORATED COUN	S105664719		NAVAL STATION SAN DIEGO, PIER 12		CHMIRS
UNINCORPORATED COUN	S107452111		I15 NB JSO I76		CHMIRS
UNINCORPORATED COUN	S106393625		NEAR CARRIER PIER TRAVELLING NORTH TO NORTH WEST		CHMIRS
UNINCORPORATED COUN	S106392733		NEXT THE THE NAVY EXCHANGE GAS STATION WEST OF THE		CHMIRS
UNINCORPORATED COUN	S105884826		10944 OAK CREEK DRIVE. CLOSEST CITY IS LAKESIDE		CHMIRS
UNINCORPORATED COUN	S105657667		NORTH OF STEWART MESA BRDG OF STEWART MESA RD		CHMIRS
UNINCORPORATED COUN	S105664727		OFF POINT LOMA, NEAR BUOY 1SD		CHMIRS
UNINCORPORATED COUN	S105660844		OFF OF BLACK VALLEY ROAD		CHMIRS
UNINCORPORATED COUN	S105656946		OLD HWY 80 EAST OF HOLLEY RD		CHMIRS
UNINCORPORATED COUN	S108401504		OLD BUCKMAN SPRINGS AT OLD HWY 80		CHMIRS
UNINCORPORATED COUN	S105882403		OMEGA ST. AT JAMACHA BLVD., NEAR LEMON GROVE		CHMIRS
UNINCORPORATED COUN	S106393248		OUTSIDE ROMONA ON BLACK CANYON RD APPROX 1 1/4 MIL		CHMIRS
UNINCORPORATED COUN	S108401800		PACIFIC OCEAN		CHMIRS
UNINCORPORATED COUN	S105674190		PALA TEMECULA RD @ RANCHO HEIGHTS RD		CHMIRS
UNINCORPORATED COUN	S105671659		PIER 4, NAVAL STATION SAN DIEGO		CHMIRS
UNINCORPORATED COUN	S106394186		PIER K ON NORTH ISLAND CORONARDO-NEAREST CITY IS C		CHMIRS
UNINCORPORATED COUN	S105658876		PINE CREEK TRAILHEAD, TBM 1237A4		CHMIRS
UNINCORPORATED COUN	S105658856		PINE CREEK RD. AT OLD HWY 80		CHMIRS
UNINCORPORATED COUN	S107453242		PINE CREEK RD. NEAR MINORS RD.		CHMIRS
UNINCORPORATED COUN	S106400810		PINE CREEK ROAD 2MILES DOWN FROM THE SUNRISE HWY.		CHMIRS
UNINCORPORATED COUN	S106400741		LA PLAYA COVE		CHMIRS
UNINCORPORATED COUN	S105882631		RADIO SITE AT THE N/E CORNER OF FALLBROOK STATION		CHMIRS
UNINCORPORATED COUN	S105670215		RESIDENTIAL AREA IN TIJUANA		CHMIRS
UNINCORPORATED COUN	S106400825		RURAL ROAD IN THE AREA OF OTAY LAKES JUST EAST WUE		CHMIRS

SAN DIEGO COUNTY, CA - ORPHAN SUMMARY

City	EDR ID	Site Name	Site Address	Zip	Database(s)
UNINCORPORATED COUN	S105667723		SAN DIEGO BAY, 4 MILES SOUTH OF THE ENTRANCE.		CHMIRS
UNINCORPORATED COUN	S105671824		SAN ONOFRE STATE PARK, MPM 212		CHMIRS
UNINCORPORATED COUN	S105663522		SAN DIEGO BAY, 100 YDS SOUTH EAST OF BUOY #24		CHMIRS
UNINCORPORATED COUN	S105655777		SAN DIEGO SUBDIVISION MP 214.7- NEAR NAS MIRAMAR		CHMIRS
UNINCORPORATED COUN	S106394439		SECTION 12 TOWNSHIP 15S RANGE 5E BASED ON SAN BER		CHMIRS
UNINCORPORATED COUN	S106392797		SERRENTO VALLEY RD AND MPM 249.0 OF TH SAN DIEGO S		CHMIRS
UNINCORPORATED COUN	S105655509		NE SIDE OF THE SHERATON HOTEL ON HARBOR ISLAND		CHMIRS
UNINCORPORATED COUN	S105667435		SMUGGLER'S GULCH		CHMIRS
UNINCORPORATED COUN	S105672131		SORRENTO VALLEY STATION, MILEPOST 2.4		CHMIRS
UNINCORPORATED COUN	S105677441		1 MI. SOUTH OF OAK VALLEY CREEK TRAIL.		CHMIRS
UNINCORPORATED COUN	S107453725		SOUTHBOUND 15 JUST SOUTH OF DEER SPRINGS RD. JUST		CHMIRS
UNINCORPORATED COUN	S105663429		NB SR 67 AT RANCHO MARIA LANE, NEAR LAKESIDE		CHMIRS
UNINCORPORATED COUN	S106400525		EB SR76 AT VALLEY CENTER RD		CHMIRS
UNINCORPORATED COUN	S105663546		STATE ROUTE HWY 76, 1 MILE EAST OF SOUTH GRADE RD.		CHMIRS
UNINCORPORATED COUN	S106394246		UNK		CHMIRS
UNINCORPORATED COUN	S105661904		VALVE 57J, HEAD OF THE FUEL PIER		CHMIRS
UNINCORPORATED COUN	S105660702		VIA DE FORTUNA AT EL MONTE VIDEO		CHMIRS
UNINCORPORATED COUN	S106395426		WESTBOUND 78 AT THE 15 FREEWAY, NEAREST TOWN IS OC		CHMIRS
UNINCORPORATED COUN	S105660757		WILLOW COURT AT CAMINO SAN BERNARDO		CHMIRS
UNINCORPORATED COUN	S105649540		33' 07.5N X 117'26.5W		CHMIRS
UNKNOWN	93307707	NB 14 ANTELOPE VALLEY FREEWAY SO OF ESCONDIDO SUMMIT	NB 14 ANTELOPE VALLEY FREEWAY SO OF ESCONDIDO SUMMIT		ERNS
UNKNOWN	94369140	SB 5, SOUTH OF BORDER PATROL CHECKPOINT	SB 5, SOUTH OF BORDER PATROL CHECKPOINT		ERNS
UNKNOWN	91240303	SR 94 100' W MARRON VALLEY RD	SR 94 100' W MARRON VALLEY RD		ERNS
UNKNOWN	92280113	CORONADO KEYS; KINGSTON CHANNEL	CORONADO KEYS; KINGSTON CHANNEL		ERNS
UNKNOWN	92278143	HARBOR ISLAND WEST MARINA "CF0886BB"	HARBOR ISLAND WEST MARINA "CF0886BB"		ERNS
UNKNOWN	93320465	NB I-5 NORTH OF LOS PULGAS RD	NB I-5 NORTH OF LOS PULGAS RD		ERNS
UNKNOWN	93322218	W/B I-80 EAST OF WILLOWS OFFRAMP	W/B I-80 EAST OF WILLOWS OFFRAMP		ERNS
UNKNOWN	92262986	MCCAIN VALLEY RECREATION ARE	MCCAIN VALLEY RECREATION ARE		ERNS
UNKNOWN	92274930	72 MILES OFFSHORE NEAR SAN CLEMENTE ISLAND	72 MILES OFFSHORE NEAR SAN CLEMENTE ISLAND		ERNS
UNKNOWN	93329428	65 NAUTICAL MILES SW OF SAN CLEMENTE ISLAND 3147N 11852W	65 NAUTICAL MILES SW OF SAN CLEMENTE ISLAND 3147N 11852W		ERNS
UNKNOWN	92256238	9 MI NW OF PT. LOMA	9 MI NW OF PT. LOMA		ERNS
UNKNOWN	93338386	OFF OF SAN CLEMENTE ISLAND	OFF OF SAN CLEMENTE ISLAND		ERNS
UNKNOWN	92280246	1/2 MI OFFSHORE/CORONADO CANES/N 32 DEGREES 37.6 W 117 DEGRE	1/2 MI OFFSHORE/CORONADO CANES/N 32 DEGREES 37.6 W 117 DEGRE		ERNS
UNKNOWN	92257398	POWER LINE ROAD, CLEVELAND NATIONAL FOREST	POWER LINE ROAD, CLEVELAND NATIONAL FOREST		ERNS
UNKNOWN	91240501	T17S R5E S7 SOUTHWEST CORNER	T17S R5E S7 SOUTHWEST CORNER		ERNS
UNKNOWN	92265067	SAN DIEGO BAY, BOO #16	SAN DIEGO BAY, BOO #16		ERNS
VALLEY CENTER	S105255800	VALLEY CENTER LANDFILL	AERIE RD 1.6MI W OF VALLEYCTR		CA WDS
VALLEY CENTER	S105155595	VALLEY CENTER LANDFILL	28700 BLK AERIE RD.		SWF/LF
VALLEY CENTER	S105255912	SEWAGE COLLECTION SYSTEM	P.O. BOX 67		CA WDS
VALLEY CENTER	S105672758		SOUTH EAST AREA OF THE TOWNSHIP		CHMIRS
VALLEY CENTER	S106389769		10 MILE MARKER,ON LILAC RD UNINCORPORATE AREA OF		CHMIRS
VALLEY CENTER	98429619	TRUCKING COMPANY IS SENDING OUT EMPTY TANKER TO TRANSFER REM	TRUCKING COMPANY IS SENDING OUT EMPTY TANKER TO TRANSFER REM		ERNS
VISTA	S106398879		HWY 78 WB AT EMERALD DRIVE		CHMIRS

SAN DIEGO COUNTY, CA - ORPHAN SUMMARY

City	EDR ID	Site Name	Site Address	Zip	Database(s)
VISTA	S105657704		HWY 78 AT MELROSE		CHMIRS
VISTA	S103340514	BONSALL SLF	29000 BLK TWIN OAKS VALLEY RD.		SWF/LF
VISTA	S104571320	AMERICAN DESIGN PAINTING	CORNER OF ST THOMAS / ANTIQUA	00000	HAZNET
VISTA	S100280764		DEER CT.		CHMIRS
VISTA	S105884027		EXXON MOBIL STATION #11433, AT 710 SYCAMORE AVE.		CHMIRS
VISTA	S105653328		GREEN OAKS CROSS OF SYCAMORE AVE		CHMIRS
VISTA	8873380	GREG HICKS	GREG HICKS		ERNS
VISTA	1009619703	1280 HACIENDA DR APT G6	1280 HACIENDA DR APT G6		US CDL
VISTA	8874106	LUPIN HILL DR NEAR CORANADO	LUPIN HILL DR NEAR CORANADO		ERNS
VISTA	S106105427	BUENA SD SHADOWRIDGE WRP	2525 LUPINE DRIVE		CA WDS
VISTA	S108402488		SOUTH MELROSE OVERCROSSING, CROSS STREET IS OAK CR		CHMIRS
VISTA	8874032	OLD RIVER AND GULFER CANYON RD.	OLD RIVER AND GULFER CANYON RD.		ERNS
VISTA	8863934	PARKING LOT ESCONDIDO BLVD. AND S. SANTE FE	PARKING LOT ESCONDIDO BLVD. AND S. SANTE FE		ERNS
VISTA	8874078	RANCHO BUENO VISTA HIGH SCHOOL	RANCHO BUENO VISTA HIGH SCHOOL		ERNS
VISTA	S106105401	GUAJOME PARK ACADEMY	2000 N SANTE FE		CA WDS
VISTA	S106400958		2462 C SOUTH SANTA FE		CHMIRS
VISTA	S100217340		1515 SPUTA MELROM		CHMIRS
VISTA	S103675975	TEXACO REFINING AND MARKETING INC	911 E VISTA WAY / VALE TERR	00000	HAZNET
WARNER SPRINGS	S105155648	SERE CAMP	HWY 79		SWF/LF
WARNER SPRINGS	S105255704	PUERTA LA CRUZ CONSERV CAMP	32363 HWY 79 WARNER SPRINGS		CA WDS
WARNER SPRINGS	S108657809	SUNSHINE SUMMIT BURN SITE	35000 BLOCK OF HWY 79, S.SUNSHINE SUMMIT		SWF/LF
WARNER SPRINGS	S100223200		INDIAN FLAT RD		CHMIRS
WARNER SPRINGS	S101613497	MAY BE WARNER SPRINGS	1 MILE S SUNSHINE SUMMIT, SW O		WMUDS/SWAT
WARNER SPRINGS	S105255794	S.E.R.E. CAMP WARNER SPRINGS	7 MILES NW OF WARNER SPRINGS		CA WDS
WARNER SPRINGS	S103442745	OAK GROVE-WARNER SPRINGS DISPO	NEAR HWY 79, 7 ML N OF WARNER		WMUDS/SWAT
WARNER SPRINGS	S103442746	LAKE HENSHAW RESORT	1/2 MI NORTH OF RESORT		SWF/LF, WMUDS/SWAT
WARNER SPRINGS	S100223173		OFF HWY 79; 2 MI SOUTH		CHMIRS
WARNER SPRINGS	S105255932	S.E.R.E CAMP LANDFILL	SERE CANO		CA WDS
WARNER SPRINGS	S100222273		SUNSHINE SUMMIT REFUSE COLLECTION SITE		CHMIRS
WARNER SPRINGS (NR)	8873090	END HWY S-2	END HWY S-2		ERNS
WARRNER SPRINGS	94418553	HWY 79 S	HWY 79 S		ERNS
WARRNER SPRINGS	94414578	HWY 79 S	HWY 79 S		ERNS
YUIMA	92258392	NORTH MESA DRIVE AND ORANGE GROVE	NORTH MESA DRIVE AND ORANGE GROVE		ERNS

Section 4

**EPA Waste Code
Addendum**

SECTION 4 - EPA WASTE CODES

There are no epa codes to report for this search area.

Section 5

**Databases Searched and
Update Dates**

GOVERNMENT RECORDS SEARCHED / DATA CURRENCY TRACKING

To maintain currency of the following federal and state databases, EDR contacts the appropriate governmental agency on a monthly or quarterly basis, as required.

Number of Days to Update: Provides confirmation that EDR is reporting records that have been updated within 90 days from the date the government agency made the information available to the public.

FEDERAL RECORDS

NPL: National Priority List

National Priorities List (Superfund). The NPL is a subset of CERCLIS and identifies over 1,200 sites for priority cleanup under the Superfund Program. NPL sites may encompass relatively large areas. As such, EDR provides polygon coverage for over 1,000 NPL site boundaries produced by EPA's Environmental Photographic Interpretation Center (EPIC) and regional EPA offices.

Date of Government Version: 07/18/2007	Source: EPA
Date Data Arrived at EDR: 08/03/2007	Telephone: N/A
Date Made Active in Reports: 08/29/2007	Last EDR Contact: 07/31/2007
Number of Days to Update: 26	Next Scheduled EDR Contact: 10/29/2007
	Data Release Frequency: Quarterly

NPL Site Boundaries

Sources:

EPA's Environmental Photographic Interpretation Center (EPIC)
Telephone: 202-564-7333

EPA Region 1
Telephone 617-918-1143

EPA Region 6
Telephone: 214-655-6659

EPA Region 3
Telephone 215-814-5418

EPA Region 7
Telephone: 913-551-7247

EPA Region 4
Telephone 404-562-8033

EPA Region 8
Telephone: 303-312-6774

EPA Region 5
Telephone 312-886-6686

EPA Region 9
Telephone: 415-947-4246

EPA Region 10
Telephone 206-553-8665

Proposed NPL: Proposed National Priority List Sites

A site that has been proposed for listing on the National Priorities List through the issuance of a proposed rule in the Federal Register. EPA then accepts public comments on the site, responds to the comments, and places on the NPL those sites that continue to meet the requirements for listing.

Date of Government Version: 08/09/2007	Source: EPA
Date Data Arrived at EDR: 09/05/2007	Telephone: N/A
Date Made Active in Reports: 10/11/2007	Last EDR Contact: 08/31/2007
Number of Days to Update: 36	Next Scheduled EDR Contact: 10/29/2007
	Data Release Frequency: Quarterly

DELISTED NPL: National Priority List Deletions

The National Oil and Hazardous Substances Pollution Contingency Plan (NCP) establishes the criteria that the EPA uses to delete sites from the NPL. In accordance with 40 CFR 300.425.(e), sites may be deleted from the NPL where no further response is appropriate.

Date of Government Version: 08/27/2007	Source: EPA
Date Data Arrived at EDR: 08/29/2007	Telephone: N/A
Date Made Active in Reports: 10/11/2007	Last EDR Contact: 08/29/2007
Number of Days to Update: 43	Next Scheduled EDR Contact: 10/29/2007
	Data Release Frequency: Quarterly

GOVERNMENT RECORDS SEARCHED / DATA CURRENCY TRACKING

NPL LIENS: Federal Superfund Liens

Federal Superfund Liens. Under the authority granted the USEPA by CERCLA of 1980, the USEPA has the authority to file liens against real property in order to recover remedial action expenditures or when the property owner received notification of potential liability. USEPA compiles a listing of filed notices of Superfund Liens.

Date of Government Version: 10/15/1991	Source: EPA
Date Data Arrived at EDR: 02/02/1994	Telephone: 202-564-4267
Date Made Active in Reports: 03/30/1994	Last EDR Contact: 08/20/2007
Number of Days to Update: 56	Next Scheduled EDR Contact: 11/19/2007
	Data Release Frequency: No Update Planned

CERCLIS: Comprehensive Environmental Response, Compensation, and Liability Information System

CERCLIS contains data on potentially hazardous waste sites that have been reported to the USEPA by states, municipalities, private companies and private persons, pursuant to Section 103 of the Comprehensive Environmental Response, Compensation, and Liability Act (CERCLA). CERCLIS contains sites which are either proposed to or on the National Priorities List (NPL) and sites which are in the screening and assessment phase for possible inclusion on the NPL.

Date of Government Version: 04/23/2007	Source: EPA
Date Data Arrived at EDR: 06/20/2007	Telephone: 703-412-9810
Date Made Active in Reports: 08/29/2007	Last EDR Contact: 09/19/2007
Number of Days to Update: 70	Next Scheduled EDR Contact: 12/17/2007
	Data Release Frequency: Quarterly

CERCLIS-NFRAP: CERCLIS No Further Remedial Action Planned

Archived sites are sites that have been removed and archived from the inventory of CERCLIS sites. Archived status indicates that, to the best of EPA's knowledge, assessment at a site has been completed and that EPA has determined no further steps will be taken to list this site on the National Priorities List (NPL), unless information indicates this decision was not appropriate or other considerations require a recommendation for listing at a later time. This decision does not necessarily mean that there is no hazard associated with a given site; it only means that, based upon available information, the location is not judged to be a potential NPL site.

Date of Government Version: 06/21/2007	Source: EPA
Date Data Arrived at EDR: 07/23/2007	Telephone: 703-412-9810
Date Made Active in Reports: 08/29/2007	Last EDR Contact: 09/17/2007
Number of Days to Update: 37	Next Scheduled EDR Contact: 12/17/2007
	Data Release Frequency: Quarterly

CORRACTS: Corrective Action Report

CORRACTS identifies hazardous waste handlers with RCRA corrective action activity.

Date of Government Version: 06/26/2007	Source: EPA
Date Data Arrived at EDR: 08/08/2007	Telephone: 800-424-9346
Date Made Active in Reports: 08/29/2007	Last EDR Contact: 09/04/2007
Number of Days to Update: 21	Next Scheduled EDR Contact: 12/03/2007
	Data Release Frequency: Quarterly

RCRA: Resource Conservation and Recovery Act Information

GOVERNMENT RECORDS SEARCHED / DATA CURRENCY TRACKING

RCRAInfo is EPA's comprehensive information system, providing access to data supporting the Resource Conservation and Recovery Act (RCRA) of 1976 and the Hazardous and Solid Waste Amendments (HSWA) of 1984. RCRAInfo replaces the data recording and reporting abilities of the Resource Conservation and Recovery Information System (RCRIS). The database includes selective information on sites which generate, transport, store, treat and/or dispose of hazardous waste as defined by the Resource Conservation and Recovery Act (RCRA). Conditionally exempt small quantity generators (CESQGs) generate less than 100 kg of hazardous waste, or less than 1 kg of acutely hazardous waste per month. Small quantity generators (SQGs) generate between 100 kg and 1,000 kg of hazardous waste per month. Large quantity generators (LQGs) generate over 1,000 kilograms (kg) of hazardous waste, or over 1 kg of acutely hazardous waste per month. Transporters are individuals or entities that move hazardous waste from the generator off-site to a facility that can recycle, treat, store, or dispose of the waste. TSDFs treat, store, or dispose of the waste.

Date of Government Version: 06/13/2006	Source: EPA
Date Data Arrived at EDR: 06/28/2006	Telephone: (415) 495-8895
Date Made Active in Reports: 08/23/2006	Last EDR Contact: 10/16/2007
Number of Days to Update: 56	Next Scheduled EDR Contact: 01/14/2008
	Data Release Frequency: Quarterly

ERNS: Emergency Response Notification System

Emergency Response Notification System. ERNS records and stores information on reported releases of oil and hazardous substances.

Date of Government Version: 12/31/2006	Source: National Response Center, United States Coast Guard
Date Data Arrived at EDR: 01/24/2007	Telephone: 202-267-2180
Date Made Active in Reports: 03/12/2007	Last EDR Contact: 10/19/2007
Number of Days to Update: 47	Next Scheduled EDR Contact: 01/21/2008
	Data Release Frequency: Annually

HMIRS: Hazardous Materials Information Reporting System

Hazardous Materials Incident Report System. HMIRS contains hazardous material spill incidents reported to DOT.

Date of Government Version: 07/02/2007	Source: U.S. Department of Transportation
Date Data Arrived at EDR: 07/18/2007	Telephone: 202-366-4555
Date Made Active in Reports: 09/18/2007	Last EDR Contact: 10/16/2007
Number of Days to Update: 62	Next Scheduled EDR Contact: 01/14/2008
	Data Release Frequency: Annually

US ENG CONTROLS: Engineering Controls Sites List

A listing of sites with engineering controls in place. Engineering controls include various forms of caps, building foundations, liners, and treatment methods to create pathway elimination for regulated substances to enter environmental media or effect human health.

Date of Government Version: 07/16/2007	Source: Environmental Protection Agency
Date Data Arrived at EDR: 08/03/2007	Telephone: 703-603-8905
Date Made Active in Reports: 10/11/2007	Last EDR Contact: 10/01/2007
Number of Days to Update: 69	Next Scheduled EDR Contact: 12/31/2007
	Data Release Frequency: Varies

US INST CONTROL: Sites with Institutional Controls

A listing of sites with institutional controls in place. Institutional controls include administrative measures, such as groundwater use restrictions, construction restrictions, property use restrictions, and post remediation care requirements intended to prevent exposure to contaminants remaining on site. Deed restrictions are generally required as part of the institutional controls.

Date of Government Version: 07/16/2007	Source: Environmental Protection Agency
Date Data Arrived at EDR: 08/03/2007	Telephone: 703-603-8905
Date Made Active in Reports: 10/11/2007	Last EDR Contact: 10/01/2007
Number of Days to Update: 69	Next Scheduled EDR Contact: 12/31/2007
	Data Release Frequency: Varies

GOVERNMENT RECORDS SEARCHED / DATA CURRENCY TRACKING

DOD: Department of Defense Sites

This data set consists of federally owned or administered lands, administered by the Department of Defense, that have any area equal to or greater than 640 acres of the United States, Puerto Rico, and the U.S. Virgin Islands.

Date of Government Version: 12/31/2005	Source: USGS
Date Data Arrived at EDR: 11/10/2006	Telephone: 703-692-8801
Date Made Active in Reports: 01/11/2007	Last EDR Contact: 08/09/2007
Number of Days to Update: 62	Next Scheduled EDR Contact: 11/05/2007
	Data Release Frequency: Semi-Annually

FUDS: Formerly Used Defense Sites

The listing includes locations of Formerly Used Defense Sites properties where the US Army Corps of Engineers is actively working or will take necessary cleanup actions.

Date of Government Version: 12/31/2006	Source: U.S. Army Corps of Engineers
Date Data Arrived at EDR: 08/31/2007	Telephone: 202-528-4285
Date Made Active in Reports: 10/11/2007	Last EDR Contact: 10/01/2007
Number of Days to Update: 41	Next Scheduled EDR Contact: 12/31/2007
	Data Release Frequency: Varies

US BROWNFIELDS: A Listing of Brownfields Sites

Included in the listing are brownfields properties addresses by Cooperative Agreement Recipients and brownfields properties addressed by Targeted Brownfields Assessments. Targeted Brownfields Assessments-EPA's Targeted Brownfields Assessments (TBA) program is designed to help states, tribes, and municipalities--especially those without EPA Brownfields Assessment Demonstration Pilots--minimize the uncertainties of contamination often associated with brownfields. Under the TBA program, EPA provides funding and/or technical assistance for environmental assessments at brownfields sites throughout the country. Targeted Brownfields Assessments supplement and work with other efforts under EPA's Brownfields Initiative to promote cleanup and redevelopment of brownfields. Cooperative Agreement Recipients--States, political subdivisions, territories, and Indian tribes become Brownfields Cleanup Revolving Loan Fund (BCRLF) cooperative agreement recipients when they enter into BCRLF cooperative agreements with the U.S. EPA. EPA selects BCRLF cooperative agreement recipients based on a proposal and application process. BCRLF cooperative agreement recipients must use EPA funds provided through BCRLF cooperative agreement for specified brownfields-related cleanup activities.

Date of Government Version: 06/20/2007	Source: Environmental Protection Agency
Date Data Arrived at EDR: 07/09/2007	Telephone: 202-566-2777
Date Made Active in Reports: 08/29/2007	Last EDR Contact: 09/10/2007
Number of Days to Update: 51	Next Scheduled EDR Contact: 12/10/2007
	Data Release Frequency: Semi-Annually

CONSENT: Superfund (CERCLA) Consent Decrees

Major legal settlements that establish responsibility and standards for cleanup at NPL (Superfund) sites. Released periodically by United States District Courts after settlement by parties to litigation matters.

Date of Government Version: 04/13/2007	Source: Department of Justice, Consent Decree Library
Date Data Arrived at EDR: 07/16/2007	Telephone: Varies
Date Made Active in Reports: 08/29/2007	Last EDR Contact: 09/21/2007
Number of Days to Update: 44	Next Scheduled EDR Contact: 01/21/2008
	Data Release Frequency: Varies

ROD: Records Of Decision

Record of Decision. ROD documents mandate a permanent remedy at an NPL (Superfund) site containing technical and health information to aid in the cleanup.

Date of Government Version: 06/08/2007	Source: EPA
Date Data Arrived at EDR: 07/03/2007	Telephone: 703-416-0223
Date Made Active in Reports: 08/29/2007	Last EDR Contact: 10/01/2007
Number of Days to Update: 57	Next Scheduled EDR Contact: 12/31/2007
	Data Release Frequency: Annually

GOVERNMENT RECORDS SEARCHED / DATA CURRENCY TRACKING

UMTRA: Uranium Mill Tailings Sites

Uranium ore was mined by private companies for federal government use in national defense programs. When the mills shut down, large piles of the sand-like material (mill tailings) remain after uranium has been extracted from the ore. Levels of human exposure to radioactive materials from the piles are low; however, in some cases tailings were used as construction materials before the potential health hazards of the tailings were recognized.

Date of Government Version: 12/31/2005	Source: Department of Energy
Date Data Arrived at EDR: 11/08/2006	Telephone: 505-845-0011
Date Made Active in Reports: 01/29/2007	Last EDR Contact: 09/19/2007
Number of Days to Update: 82	Next Scheduled EDR Contact: 12/17/2007
	Data Release Frequency: Varies

ODI: Open Dump Inventory

An open dump is defined as a disposal facility that does not comply with one or more of the Part 257 or Part 258 Subtitle D Criteria.

Date of Government Version: 06/30/1985	Source: Environmental Protection Agency
Date Data Arrived at EDR: 08/09/2004	Telephone: 800-424-9346
Date Made Active in Reports: 09/17/2004	Last EDR Contact: 06/09/2004
Number of Days to Update: 39	Next Scheduled EDR Contact: N/A
	Data Release Frequency: No Update Planned

TRIS: Toxic Chemical Release Inventory System

Toxic Release Inventory System. TRIS identifies facilities which release toxic chemicals to the air, water and land in reportable quantities under SARA Title III Section 313.

Date of Government Version: 12/31/2005	Source: EPA
Date Data Arrived at EDR: 04/27/2007	Telephone: 202-566-0250
Date Made Active in Reports: 07/05/2007	Last EDR Contact: 09/18/2007
Number of Days to Update: 69	Next Scheduled EDR Contact: 12/17/2007
	Data Release Frequency: Annually

TSCA: Toxic Substances Control Act

Toxic Substances Control Act. TSCA identifies manufacturers and importers of chemical substances included on the TSCA Chemical Substance Inventory list. It includes data on the production volume of these substances by plant site.

Date of Government Version: 12/31/2002	Source: EPA
Date Data Arrived at EDR: 04/14/2006	Telephone: 202-260-5521
Date Made Active in Reports: 05/30/2006	Last EDR Contact: 10/15/2007
Number of Days to Update: 46	Next Scheduled EDR Contact: 01/14/2008
	Data Release Frequency: Every 4 Years

FTTS: FIFRA/ TSCA Tracking System - FIFRA (Federal Insecticide, Fungicide, & Rodenticide Act)/TSCA (Toxic Substances Control Act)

FTTS tracks administrative cases and pesticide enforcement actions and compliance activities related to FIFRA, TSCA and EPCRA (Emergency Planning and Community Right-to-Know Act). To maintain currency, EDR contacts the Agency on a quarterly basis.

Date of Government Version: 07/06/2007	Source: EPA/Office of Prevention, Pesticides and Toxic Substances
Date Data Arrived at EDR: 07/20/2007	Telephone: 202-566-1667
Date Made Active in Reports: 09/18/2007	Last EDR Contact: 09/17/2007
Number of Days to Update: 60	Next Scheduled EDR Contact: 12/17/2007
	Data Release Frequency: Quarterly

FTTS INSP: FIFRA/ TSCA Tracking System - FIFRA (Federal Insecticide, Fungicide, & Rodenticide Act)/TSCA (Toxic Substances Control Act) A listing of FIFRA/TSCA Tracking System (FTTS) inspections and enforcements.

Date of Government Version: 07/06/2007	Source: EPA
Date Data Arrived at EDR: 07/20/2007	Telephone: 202-566-1667
Date Made Active in Reports: 09/18/2007	Last EDR Contact: 09/17/2007
Number of Days to Update: 60	Next Scheduled EDR Contact: 12/17/2007
	Data Release Frequency: Quarterly

GOVERNMENT RECORDS SEARCHED / DATA CURRENCY TRACKING

SSTS: Section 7 Tracking Systems

Section 7 of the Federal Insecticide, Fungicide and Rodenticide Act, as amended (92 Stat. 829) requires all registered pesticide-producing establishments to submit a report to the Environmental Protection Agency by March 1st each year. Each establishment must report the types and amounts of pesticides, active ingredients and devices being produced, and those having been produced and sold or distributed in the past year.

Date of Government Version: 12/31/2005	Source: EPA
Date Data Arrived at EDR: 03/13/2007	Telephone: 202-564-4203
Date Made Active in Reports: 04/27/2007	Last EDR Contact: 10/15/2007
Number of Days to Update: 45	Next Scheduled EDR Contact: 01/14/2008
	Data Release Frequency: Annually

LUCIS: Land Use Control Information System

LUCIS contains records of land use control information pertaining to the former Navy Base Realignment and Closure properties.

Date of Government Version: 12/09/2005	Source: Department of the Navy
Date Data Arrived at EDR: 12/11/2006	Telephone: 843-820-7326
Date Made Active in Reports: 01/11/2007	Last EDR Contact: 09/12/2007
Number of Days to Update: 31	Next Scheduled EDR Contact: 12/10/2007
	Data Release Frequency: Varies

DOT OPS: Incident and Accident Data

Department of Transportation, Office of Pipeline Safety Incident and Accident data.

Date of Government Version: 08/14/2007	Source: Department of Transportation, Office of Pipeline Safety
Date Data Arrived at EDR: 08/29/2007	Telephone: 202-366-4595
Date Made Active in Reports: 10/11/2007	Last EDR Contact: 08/29/2007
Number of Days to Update: 43	Next Scheduled EDR Contact: 11/26/2007
	Data Release Frequency: Varies

ICIS: Integrated Compliance Information System

The Integrated Compliance Information System (ICIS) supports the information needs of the national enforcement and compliance program as well as the unique needs of the National Pollutant Discharge Elimination System (NPDES) program.

Date of Government Version: 07/27/2007	Source: Environmental Protection Agency
Date Data Arrived at EDR: 08/13/2007	Telephone: 202-564-5088
Date Made Active in Reports: 10/11/2007	Last EDR Contact: 10/15/2007
Number of Days to Update: 59	Next Scheduled EDR Contact: 01/14/2008
	Data Release Frequency: Quarterly

DEBRIS REGION 9: Torres Martinez Reservation Illegal Dump Site Locations

A listing of illegal dump sites location on the Torres Martinez Indian Reservation located in eastern Riverside County and northern Imperial County, California.

Date of Government Version: 07/25/2007	Source: EPA, Region 9
Date Data Arrived at EDR: 07/31/2007	Telephone: 415-972-3336
Date Made Active in Reports: 10/11/2007	Last EDR Contact: 09/24/2007
Number of Days to Update: 72	Next Scheduled EDR Contact: 12/24/2007
	Data Release Frequency: Varies

HIST FTTS: FIFRA/TSCA Tracking System Administrative Case Listing

A complete administrative case listing from the FIFRA/TSCA Tracking System (FTTS) for all ten EPA regions. The information was obtained from the National Compliance Database (NCDB). NCDB supports the implementation of FIFRA (Federal Insecticide, Fungicide, and Rodenticide Act) and TSCA (Toxic Substances Control Act). Some EPA regions are now closing out records. Because of that, and the fact that some EPA regions are not providing EPA Headquarters with updated records, it was decided to create a HIST FTTS database. It included records that may not be included in the newer FTTS database updates. This database is no longer updated.

GOVERNMENT RECORDS SEARCHED / DATA CURRENCY TRACKING

Date of Government Version: 10/19/2006
Date Data Arrived at EDR: 03/01/2007
Date Made Active in Reports: 04/10/2007
Number of Days to Update: 40

Source: Environmental Protection Agency
Telephone: 202-564-2501
Last EDR Contact: 09/17/2007
Next Scheduled EDR Contact: 12/17/2007
Data Release Frequency: No Update Planned

CDL: Clandestine Drug Labs

A listing of clandestine drug lab locations. The U.S. Department of Justice ("the Department") provides this web site as a public service. It contains addresses of some locations where law enforcement agencies reported they found chemicals or other items that indicated the presence of either clandestine drug laboratories or dumpsites. In most cases, the source of the entries is not the Department, and the Department has not verified the entry and does not guarantee its accuracy. Members of the public must verify the accuracy of all entries by, for example, contacting local law enforcement and local health departments.

Date of Government Version: 12/01/2006
Date Data Arrived at EDR: 01/08/2007
Date Made Active in Reports: 01/11/2007
Number of Days to Update: 3

Source: Drug Enforcement Administration
Telephone: 202-307-1000
Last EDR Contact: 10/02/2007
Next Scheduled EDR Contact: 12/24/2007
Data Release Frequency: Quarterly

RADINFO: Radiation Information Database

The Radiation Information Database (RADINFO) contains information about facilities that are regulated by U.S. Environmental Protection Agency (EPA) regulations for radiation and radioactivity.

Date of Government Version: 07/31/2007
Date Data Arrived at EDR: 08/01/2007
Date Made Active in Reports: 08/29/2007
Number of Days to Update: 28

Source: Environmental Protection Agency
Telephone: 202-343-9775
Last EDR Contact: 08/01/2007
Next Scheduled EDR Contact: 10/29/2007
Data Release Frequency: Quarterly

LIENS 2: CERCLA Lien Information

A Federal CERCLA ('Superfund') lien can exist by operation of law at any site or property at which EPA has spent Superfund monies. These monies are spent to investigate and address releases and threatened releases of contamination. CERCLIS provides information as to the identity of these sites and properties.

Date of Government Version: 03/08/2007
Date Data Arrived at EDR: 04/12/2007
Date Made Active in Reports: 05/14/2007
Number of Days to Update: 32

Source: Environmental Protection Agency
Telephone: 202-564-6023
Last EDR Contact: 08/20/2007
Next Scheduled EDR Contact: 11/19/2007
Data Release Frequency: Varies

PADS: PCB Activity Database System

PCB Activity Database. PADS Identifies generators, transporters, commercial storers and/or brokers and disposers of PCB's who are required to notify the EPA of such activities.

Date of Government Version: 04/12/2007
Date Data Arrived at EDR: 06/08/2007
Date Made Active in Reports: 08/29/2007
Number of Days to Update: 32

Source: EPA
Telephone: 202-566-0500
Last EDR Contact: 08/09/2007
Next Scheduled EDR Contact: 11/05/2007
Data Release Frequency: Annually

MLTS: Material Licensing Tracking System

MLTS is maintained by the Nuclear Regulatory Commission and contains a list of approximately 8,100 sites which possess or use radioactive materials and which are subject to NRC licensing requirements. To maintain currency, EDR contacts the Agency on a quarterly basis.

Date of Government Version: 07/09/2007
Date Data Arrived at EDR: 07/24/2007
Date Made Active in Reports: 09/18/2007
Number of Days to Update: 56

Source: Nuclear Regulatory Commission
Telephone: 301-415-7169
Last EDR Contact: 10/01/2007
Next Scheduled EDR Contact: 12/31/2007
Data Release Frequency: Quarterly

GOVERNMENT RECORDS SEARCHED / DATA CURRENCY TRACKING

MINES: Mines Master Index File

Contains all mine identification numbers issued for mines active or opened since 1971. The data also includes violation information.

Date of Government Version: 05/09/2007
Date Data Arrived at EDR: 06/28/2007
Date Made Active in Reports: 08/29/2007
Number of Days to Update: 62

Source: Department of Labor, Mine Safety and Health Administration
Telephone: 303-231-5959
Last EDR Contact: 09/26/2007
Next Scheduled EDR Contact: 12/24/2007
Data Release Frequency: Semi-Annually

FINDS: Facility Index System/Facility Registry System

Facility Index System. FINDS contains both facility information and 'pointers' to other sources that contain more detail. EDR includes the following FINDS databases in this report: PCS (Permit Compliance System), AIRS (Aerometric Information Retrieval System), DOCKET (Enforcement Docket used to manage and track information on civil judicial enforcement cases for all environmental statutes), FURS (Federal Underground Injection Control), C-DOCKET (Criminal Docket System used to track criminal enforcement actions for all environmental statutes), FFIS (Federal Facilities Information System), STATE (State Environmental Laws and Statutes), and PADS (PCB Activity Data System).

Date of Government Version: 07/19/2007
Date Data Arrived at EDR: 07/25/2007
Date Made Active in Reports: 09/18/2007
Number of Days to Update: 55

Source: EPA
Telephone: (415) 947-8000
Last EDR Contact: 10/01/2007
Next Scheduled EDR Contact: 12/31/2007
Data Release Frequency: Quarterly

RAATS: RCRA Administrative Action Tracking System

RCRA Administration Action Tracking System. RAATS contains records based on enforcement actions issued under RCRA pertaining to major violators and includes administrative and civil actions brought by the EPA. For administration actions after September 30, 1995, data entry in the RAATS database was discontinued. EPA will retain a copy of the database for historical records. It was necessary to terminate RAATS because a decrease in agency resources made it impossible to continue to update the information contained in the database.

Date of Government Version: 04/17/1995
Date Data Arrived at EDR: 07/03/1995
Date Made Active in Reports: 08/07/1995
Number of Days to Update: 35

Source: EPA
Telephone: 202-564-4104
Last EDR Contact: 08/31/2007
Next Scheduled EDR Contact: 12/03/2007
Data Release Frequency: No Update Planned

BRS: Biennial Reporting System

The Biennial Reporting System is a national system administered by the EPA that collects data on the generation and management of hazardous waste. BRS captures detailed data from two groups: Large Quantity Generators (LQG) and Treatment, Storage, and Disposal Facilities.

Date of Government Version: 12/31/2005
Date Data Arrived at EDR: 03/06/2007
Date Made Active in Reports: 04/13/2007
Number of Days to Update: 38

Source: EPA/NTIS
Telephone: 800-424-9346
Last EDR Contact: 09/12/2007
Next Scheduled EDR Contact: 12/10/2007
Data Release Frequency: Biennially

USGS WATER WELLS: National Water Information System (NWIS)

This database consists of well records in the United States. Available site descriptive information includes well location information (latitude and longitude, well depth, site use, water use, and aquifer).

Date of Government Version: 03/25/2005
Date Data Arrived at EDR: 03/25/2005
Date Made Active in Reports: N/A
Number of Days to Update: 0

Source: USGS
Telephone: N/A
Last EDR Contact: 03/25/2005
Next Scheduled EDR Contact: N/A
Data Release Frequency: N/A

PWS: Public Water System Data

This Safe Drinking Water Information System (SDWIS) file contains public water systems name and address, population served and the primary source of water

GOVERNMENT RECORDS SEARCHED / DATA CURRENCY TRACKING

Date of Government Version: 02/24/2000
Date Data Arrived at EDR: 04/27/2005
Date Made Active in Reports: N/A
Number of Days to Update: 0

Source: EPA
Telephone: N/A
Last EDR Contact: 08/20/2007
Next Scheduled EDR Contact: 11/19/2007
Data Release Frequency: N/A

STATE AND LOCAL RECORDS

HIST CAL-SITES: Calsites Database

The Calsites database contains potential or confirmed hazardous substance release properties. In 1996, California EPA reevaluated and significantly reduced the number of sites in the Calsites database. No longer updated by the state agency. It has been replaced by ENVIROSTOR.

Date of Government Version: 08/08/2005
Date Data Arrived at EDR: 08/03/2006
Date Made Active in Reports: 08/24/2006
Number of Days to Update: 21

Source: Department of Toxic Substance Control
Telephone: 916-323-3400
Last EDR Contact: 08/27/2007
Next Scheduled EDR Contact: 11/26/2007
Data Release Frequency: No Update Planned

CA BOND EXP. PLAN: Bond Expenditure Plan

Department of Health Services developed a site-specific expenditure plan as the basis for an appropriation of Hazardous Substance Cleanup Bond Act funds. It is not updated.

Date of Government Version: 01/01/1989
Date Data Arrived at EDR: 07/27/1994
Date Made Active in Reports: 08/02/1994
Number of Days to Update: 6

Source: Department of Health Services
Telephone: 916-255-2118
Last EDR Contact: 05/31/1994
Next Scheduled EDR Contact: N/A
Data Release Frequency: No Update Planned

SCH: School Property Evaluation Program

This category contains proposed and existing school sites that are being evaluated by DTSC for possible hazardous materials contamination. In some cases, these properties may be listed in the CalSites category depending on the level of threat to public health and safety or the environment they pose.

Date of Government Version: 08/28/2007
Date Data Arrived at EDR: 08/29/2007
Date Made Active in Reports: 09/26/2007
Number of Days to Update: 28

Source: Department of Toxic Substances Control
Telephone: 916-323-3400
Last EDR Contact: 08/29/2007
Next Scheduled EDR Contact: 11/26/2007
Data Release Frequency: Quarterly

TOXIC PITS: Toxic Pits Cleanup Act Sites

Toxic PITS Cleanup Act Sites. TOXIC PITS identifies sites suspected of containing hazardous substances where cleanup has not yet been completed.

Date of Government Version: 07/01/1995
Date Data Arrived at EDR: 08/30/1995
Date Made Active in Reports: 09/26/1995
Number of Days to Update: 27

Source: State Water Resources Control Board
Telephone: 916-227-4364
Last EDR Contact: 07/30/2007
Next Scheduled EDR Contact: 10/29/2007
Data Release Frequency: No Update Planned

SWF/LF (SWIS): Solid Waste Information System

Active, Closed and Inactive Landfills. SWF/LF records typically contain an inventory of solid waste disposal facilities or landfills. These may be active or inactive facilities or open dumps that failed to meet RCRA Section 4004 criteria for solid waste landfills or disposal sites.

Date of Government Version: 09/10/2007
Date Data Arrived at EDR: 09/12/2007
Date Made Active in Reports: 09/28/2007
Number of Days to Update: 16

Source: Integrated Waste Management Board
Telephone: 916-341-6320
Last EDR Contact: 09/12/2007
Next Scheduled EDR Contact: 12/10/2007
Data Release Frequency: Quarterly

GOVERNMENT RECORDS SEARCHED / DATA CURRENCY TRACKING

WMUDS/SWAT: Waste Management Unit Database

Waste Management Unit Database System. WMUDS is used by the State Water Resources Control Board staff and the Regional Water Quality Control Boards for program tracking and inventory of waste management units. WMUDS is composed of the following databases: Facility Information, Scheduled Inspections Information, Waste Management Unit Information, SWAT Program Information, SWAT Report Summary Information, SWAT Report Summary Data, Chapter 15 (formerly Subchapter 15) Information, Chapter 15 Monitoring Parameters, TPCA Program Information, RCRA Program Information, Closure Information, and Interested Parties Information.

Date of Government Version: 04/01/2000	Source: State Water Resources Control Board
Date Data Arrived at EDR: 04/10/2000	Telephone: 916-227-4448
Date Made Active in Reports: 05/10/2000	Last EDR Contact: 09/04/2007
Number of Days to Update: 30	Next Scheduled EDR Contact: 12/03/2007
	Data Release Frequency: Quarterly

CA WDS: Waste Discharge System

Sites which have been issued waste discharge requirements.

Date of Government Version: 06/19/2007	Source: State Water Resources Control Board
Date Data Arrived at EDR: 06/20/2007	Telephone: 916-341-5227
Date Made Active in Reports: 06/29/2007	Last EDR Contact: 09/17/2007
Number of Days to Update: 9	Next Scheduled EDR Contact: 12/17/2007
	Data Release Frequency: Quarterly

CORTESE: "Cortese" Hazardous Waste & Substances Sites List

The sites for the list are designated by the State Water Resource Control Board (LUST), the Integrated Waste Board (SWF/LS), and the Department of Toxic Substances Control (Cal-Sites). This listing is no longer updated by the state agency.

Date of Government Version: 04/01/2001	Source: CAL EPA/Office of Emergency Information
Date Data Arrived at EDR: 05/29/2001	Telephone: 916-323-3400
Date Made Active in Reports: 07/26/2001	Last EDR Contact: 10/19/2007
Number of Days to Update: 58	Next Scheduled EDR Contact: 01/21/2008
	Data Release Frequency: No Update Planned

SWRCY: Recycler Database

A listing of recycling facilities in California.

Date of Government Version: 07/09/2007	Source: Department of Conservation
Date Data Arrived at EDR: 07/11/2007	Telephone: 916-323-3836
Date Made Active in Reports: 08/09/2007	Last EDR Contact: 10/11/2007
Number of Days to Update: 29	Next Scheduled EDR Contact: 01/07/2008
	Data Release Frequency: Quarterly

LUST REG 9: Leaking Underground Storage Tank Report

Orange, Riverside, San Diego counties. For more current information, please refer to the State Water Resources Control Board's LUST database.

Date of Government Version: 03/01/2001	Source: California Regional Water Quality Control Board San Diego Region (9)
Date Data Arrived at EDR: 04/23/2001	Telephone: 858-637-5595
Date Made Active in Reports: 05/21/2001	Last EDR Contact: 10/15/2007
Number of Days to Update: 28	Next Scheduled EDR Contact: 01/14/2008
	Data Release Frequency: No Update Planned

LUST REG 8: Leaking Underground Storage Tanks

California Regional Water Quality Control Board Santa Ana Region (8). For more current information, please refer to the State Water Resources Control Board's LUST database.

Date of Government Version: 02/14/2005	Source: California Regional Water Quality Control Board Santa Ana Region (8)
Date Data Arrived at EDR: 02/15/2005	Telephone: 909-782-4496
Date Made Active in Reports: 03/28/2005	Last EDR Contact: 08/06/2007
Number of Days to Update: 41	Next Scheduled EDR Contact: 11/05/2007
	Data Release Frequency: Varies

GOVERNMENT RECORDS SEARCHED / DATA CURRENCY TRACKING

LUST REG 6V: Leaking Underground Storage Tank Case Listing

Leaking Underground Storage Tank locations. Inyo, Kern, Los Angeles, Mono, San Bernardino counties.

Date of Government Version: 06/07/2005

Date Data Arrived at EDR: 06/07/2005

Date Made Active in Reports: 06/29/2005

Number of Days to Update: 22

Source: California Regional Water Quality Control Board Victorville Branch Office (6)

Telephone: 760-241-7365

Last EDR Contact: 10/01/2007

Next Scheduled EDR Contact: 12/31/2007

Data Release Frequency: No Update Planned

LUST REG 6L: Leaking Underground Storage Tank Case Listing

For more current information, please refer to the State Water Resources Control Board's LUST database.

Date of Government Version: 09/09/2003

Date Data Arrived at EDR: 09/10/2003

Date Made Active in Reports: 10/07/2003

Number of Days to Update: 27

Source: California Regional Water Quality Control Board Lahontan Region (6)

Telephone: 530-542-5572

Last EDR Contact: 09/04/2007

Next Scheduled EDR Contact: 12/03/2007

Data Release Frequency: No Update Planned

LUST REG 5: Leaking Underground Storage Tank Database

Leaking Underground Storage Tank locations. Alameda, Alpine, Amador, Butte, Colusa, Contra Costa, Calveras, El Dorado, Fresno, Glenn, Kern, Kings, Lake, Lassen, Madera, Mariposa, Merced, Modoc, Napa, Nevada, Placer, Plumas, Sacramento, San Joaquin, Shasta, Solano, Stanislaus, Sutter, Tehama, Tulare, Tuolumne, Yolo, Yuba counties.

Date of Government Version: 07/01/2007

Date Data Arrived at EDR: 08/01/2007

Date Made Active in Reports: 08/09/2007

Number of Days to Update: 8

Source: California Regional Water Quality Control Board Central Valley Region (5)

Telephone: 916-464-4834

Last EDR Contact: 10/03/2007

Next Scheduled EDR Contact: 12/31/2007

Data Release Frequency: Quarterly

LUST REG 4: Underground Storage Tank Leak List

Los Angeles, Ventura counties. For more current information, please refer to the State Water Resources Control Board's LUST database.

Date of Government Version: 09/07/2004

Date Data Arrived at EDR: 09/07/2004

Date Made Active in Reports: 10/12/2004

Number of Days to Update: 35

Source: California Regional Water Quality Control Board Los Angeles Region (4)

Telephone: 213-576-6710

Last EDR Contact: 09/24/2007

Next Scheduled EDR Contact: 12/24/2007

Data Release Frequency: No Update Planned

LUST REG 3: Leaking Underground Storage Tank Database

Leaking Underground Storage Tank locations. Monterey, San Benito, San Luis Obispo, Santa Barbara, Santa Cruz counties.

Date of Government Version: 05/19/2003

Date Data Arrived at EDR: 05/19/2003

Date Made Active in Reports: 06/02/2003

Number of Days to Update: 14

Source: California Regional Water Quality Control Board Central Coast Region (3)

Telephone: 805-542-4786

Last EDR Contact: 08/13/2007

Next Scheduled EDR Contact: 11/12/2007

Data Release Frequency: No Update Planned

LUST REG 2: Fuel Leak List

Leaking Underground Storage Tank locations. Alameda, Contra Costa, Marin, Napa, San Francisco, San Mateo, Santa Clara, Solano, Sonoma counties.

Date of Government Version: 09/30/2004

Date Data Arrived at EDR: 10/20/2004

Date Made Active in Reports: 11/19/2004

Number of Days to Update: 30

Source: California Regional Water Quality Control Board San Francisco Bay Region (2)

Telephone: 510-622-2433

Last EDR Contact: 10/09/2007

Next Scheduled EDR Contact: 01/07/2008

Data Release Frequency: Quarterly

LUST REG 1: Active Toxic Site Investigation

Del Norte, Humboldt, Lake, Mendocino, Modoc, Siskiyou, Sonoma, Trinity counties. For more current information, please refer to the State Water Resources Control Board's LUST database.

GOVERNMENT RECORDS SEARCHED / DATA CURRENCY TRACKING

Date of Government Version: 02/01/2001
Date Data Arrived at EDR: 02/28/2001
Date Made Active in Reports: 03/29/2001
Number of Days to Update: 29

Source: California Regional Water Quality Control Board North Coast (1)
Telephone: 707-570-3769
Last EDR Contact: 08/20/2007
Next Scheduled EDR Contact: 11/19/2007
Data Release Frequency: No Update Planned

LUST: Geotracker's Leaking Underground Fuel Tank Report

Leaking Underground Storage Tank Incident Reports. LUST records contain an inventory of reported leaking underground storage tank incidents. Not all states maintain these records, and the information stored varies by state. For more information on a particular leaking underground storage tank sites, please contact the appropriate regulatory agency.

Date of Government Version: 07/10/2007
Date Data Arrived at EDR: 07/11/2007
Date Made Active in Reports: 08/09/2007
Number of Days to Update: 29

Source: State Water Resources Control Board
Telephone: see region list
Last EDR Contact: 10/11/2007
Next Scheduled EDR Contact: 01/07/2008
Data Release Frequency: Quarterly

LUST REG 7: Leaking Underground Storage Tank Case Listing

Leaking Underground Storage Tank locations. Imperial, Riverside, San Diego, Santa Barbara counties.

Date of Government Version: 02/26/2004
Date Data Arrived at EDR: 02/26/2004
Date Made Active in Reports: 03/24/2004
Number of Days to Update: 27

Source: California Regional Water Quality Control Board Colorado River Basin Region (7)
Telephone: 760-776-8943
Last EDR Contact: 08/20/2007
Next Scheduled EDR Contact: 11/19/2007
Data Release Frequency: No Update Planned

CA FID UST: Facility Inventory Database

The Facility Inventory Database (FID) contains a historical listing of active and inactive underground storage tank locations from the State Water Resource Control Board. Refer to local/county source for current data.

Date of Government Version: 10/31/1994
Date Data Arrived at EDR: 09/05/1995
Date Made Active in Reports: 09/29/1995
Number of Days to Update: 24

Source: California Environmental Protection Agency
Telephone: 916-341-5851
Last EDR Contact: 12/28/1998
Next Scheduled EDR Contact: N/A
Data Release Frequency: No Update Planned

SLIC: Statewide SLIC Cases

The SLIC (Spills, Leaks, Investigations and Cleanup) program is designed to protect and restore water quality from spills, leaks, and similar discharges.

Date of Government Version: 08/03/2007
Date Data Arrived at EDR: 08/03/2007
Date Made Active in Reports: 08/09/2007
Number of Days to Update: 6

Source: State Water Resources Control Board
Telephone: 866-480-1028
Last EDR Contact: 10/11/2007
Next Scheduled EDR Contact: 01/07/2008
Data Release Frequency: Varies

SLIC REG 1: Active Toxic Site Investigations

The SLIC (Spills, Leaks, Investigations and Cleanup) program is designed to protect and restore water quality from spills, leaks, and similar discharges.

Date of Government Version: 04/03/2003
Date Data Arrived at EDR: 04/07/2003
Date Made Active in Reports: 04/25/2003
Number of Days to Update: 18

Source: California Regional Water Quality Control Board, North Coast Region (1)
Telephone: 707-576-2220
Last EDR Contact: 08/20/2007
Next Scheduled EDR Contact: 11/19/2007
Data Release Frequency: No Update Planned

SLIC REG 2: Spills, Leaks, Investigation & Cleanup Cost Recovery Listing

The SLIC (Spills, Leaks, Investigations and Cleanup) program is designed to protect and restore water quality from spills, leaks, and similar discharges.

GOVERNMENT RECORDS SEARCHED / DATA CURRENCY TRACKING

Date of Government Version: 09/30/2004
Date Data Arrived at EDR: 10/20/2004
Date Made Active in Reports: 11/19/2004
Number of Days to Update: 30

Source: Regional Water Quality Control Board San Francisco Bay Region (2)
Telephone: 510-286-0457
Last EDR Contact: 10/09/2007
Next Scheduled EDR Contact: 01/07/2008
Data Release Frequency: Quarterly

SLIC REG 3: Spills, Leaks, Investigation & Cleanup Cost Recovery Listing

The SLIC (Spills, Leaks, Investigations and Cleanup) program is designed to protect and restore water quality from spills, leaks, and similar discharges.

Date of Government Version: 05/18/2006
Date Data Arrived at EDR: 05/18/2006
Date Made Active in Reports: 06/15/2006
Number of Days to Update: 28

Source: California Regional Water Quality Control Board Central Coast Region (3)
Telephone: 805-549-3147
Last EDR Contact: 08/13/2007
Next Scheduled EDR Contact: 11/12/2007
Data Release Frequency: Semi-Annually

SLIC REG 4: Spills, Leaks, Investigation & Cleanup Cost Recovery Listing

The SLIC (Spills, Leaks, Investigations and Cleanup) program is designed to protect and restore water quality from spills, leaks, and similar discharges.

Date of Government Version: 11/17/2004
Date Data Arrived at EDR: 11/18/2004
Date Made Active in Reports: 01/04/2005
Number of Days to Update: 47

Source: Region Water Quality Control Board Los Angeles Region (4)
Telephone: 213-576-6600
Last EDR Contact: 10/19/2007
Next Scheduled EDR Contact: 01/21/2008
Data Release Frequency: Varies

SLIC REG 5: Spills, Leaks, Investigation & Cleanup Cost Recovery Listing

The SLIC (Spills, Leaks, Investigations and Cleanup) program is designed to protect and restore water quality from spills, leaks, and similar discharges.

Date of Government Version: 04/01/2005
Date Data Arrived at EDR: 04/05/2005
Date Made Active in Reports: 04/21/2005
Number of Days to Update: 16

Source: Regional Water Quality Control Board Central Valley Region (5)
Telephone: 916-464-3291
Last EDR Contact: 10/01/2007
Next Scheduled EDR Contact: 12/31/2007
Data Release Frequency: Semi-Annually

SLIC REG 6V: Spills, Leaks, Investigation & Cleanup Cost Recovery Listing

The SLIC (Spills, Leaks, Investigations and Cleanup) program is designed to protect and restore water quality from spills, leaks, and similar discharges.

Date of Government Version: 05/24/2005
Date Data Arrived at EDR: 05/25/2005
Date Made Active in Reports: 06/16/2005
Number of Days to Update: 22

Source: Regional Water Quality Control Board, Victorville Branch
Telephone: 619-241-6583
Last EDR Contact: 10/01/2007
Next Scheduled EDR Contact: 12/31/2007
Data Release Frequency: Semi-Annually

SLIC REG 6L: SLIC Sites

The SLIC (Spills, Leaks, Investigations and Cleanup) program is designed to protect and restore water quality from spills, leaks, and similar discharges.

Date of Government Version: 09/07/2004
Date Data Arrived at EDR: 09/07/2004
Date Made Active in Reports: 10/12/2004
Number of Days to Update: 35

Source: California Regional Water Quality Control Board, Lahontan Region
Telephone: 530-542-5574
Last EDR Contact: 09/04/2007
Next Scheduled EDR Contact: 12/03/2007
Data Release Frequency: No Update Planned

SLIC REG 7: SLIC List

The SLIC (Spills, Leaks, Investigations and Cleanup) program is designed to protect and restore water quality from spills, leaks, and similar discharges.

GOVERNMENT RECORDS SEARCHED / DATA CURRENCY TRACKING

Date of Government Version: 11/24/2004
Date Data Arrived at EDR: 11/29/2004
Date Made Active in Reports: 01/04/2005
Number of Days to Update: 36

Source: California Regional Quality Control Board, Colorado River Basin Region
Telephone: 760-346-7491
Last EDR Contact: 08/20/2007
Next Scheduled EDR Contact: 11/19/2007
Data Release Frequency: No Update Planned

SLIC REG 8: Spills, Leaks, Investigation & Cleanup Cost Recovery Listing

The SLIC (Spills, Leaks, Investigations and Cleanup) program is designed to protect and restore water quality from spills, leaks, and similar discharges.

Date of Government Version: 07/17/2007
Date Data Arrived at EDR: 07/18/2007
Date Made Active in Reports: 08/09/2007
Number of Days to Update: 22

Source: California Region Water Quality Control Board Santa Ana Region (8)
Telephone: 951-782-3298
Last EDR Contact: 10/01/2007
Next Scheduled EDR Contact: 12/31/2007
Data Release Frequency: Semi-Annually

SLIC REG 9: Spills, Leaks, Investigation & Cleanup Cost Recovery Listing

The SLIC (Spills, Leaks, Investigations and Cleanup) program is designed to protect and restore water quality from spills, leaks, and similar discharges.

Date of Government Version: 09/10/2007
Date Data Arrived at EDR: 09/11/2007
Date Made Active in Reports: 09/28/2007
Number of Days to Update: 17

Source: California Regional Water Quality Control Board San Diego Region (9)
Telephone: 858-467-2980
Last EDR Contact: 09/10/2007
Next Scheduled EDR Contact: 11/26/2007
Data Release Frequency: Annually

UST: Active UST Facilities

Active UST facilities gathered from the local regulatory agencies

Date of Government Version: 07/10/2007
Date Data Arrived at EDR: 07/11/2007
Date Made Active in Reports: 07/25/2007
Number of Days to Update: 14

Source: SWRCB
Telephone: 916-480-1028
Last EDR Contact: 10/11/2007
Next Scheduled EDR Contact: 01/07/2008
Data Release Frequency: Semi-Annually

UST MENDOCINO: Mendocino County UST Database

A listing of underground storage tank locations in Mendocino County.

Date of Government Version: 06/25/2007
Date Data Arrived at EDR: 06/26/2007
Date Made Active in Reports: 07/25/2007
Number of Days to Update: 29

Source: Department of Public Health
Telephone: 707-463-4466
Last EDR Contact: 09/24/2007
Next Scheduled EDR Contact: 12/24/2007
Data Release Frequency: Varies

HIST UST: Hazardous Substance Storage Container Database

The Hazardous Substance Storage Container Database is a historical listing of UST sites. Refer to local/county source for current data.

Date of Government Version: 10/15/1990
Date Data Arrived at EDR: 01/25/1991
Date Made Active in Reports: 02/12/1991
Number of Days to Update: 18

Source: State Water Resources Control Board
Telephone: 916-341-5851
Last EDR Contact: 07/26/2001
Next Scheduled EDR Contact: N/A
Data Release Frequency: No Update Planned

LIENS: Environmental Liens Listing

A listing of property locations with environmental liens for California where DTSC is a lien holder.

Date of Government Version: 08/27/2007
Date Data Arrived at EDR: 08/28/2007
Date Made Active in Reports: 09/26/2007
Number of Days to Update: 29

Source: Department of Toxic Substances Control
Telephone: 916-323-3400
Last EDR Contact: 08/20/2007
Next Scheduled EDR Contact: 11/05/2007
Data Release Frequency: Varies

GOVERNMENT RECORDS SEARCHED / DATA CURRENCY TRACKING

AST: Aboveground Petroleum Storage Tank Facilities
Registered Aboveground Storage Tanks.

Date of Government Version: 05/01/2007	Source: State Water Resources Control Board
Date Data Arrived at EDR: 05/01/2007	Telephone: 916-341-5712
Date Made Active in Reports: 05/25/2007	Last EDR Contact: 07/30/2007
Number of Days to Update: 24	Next Scheduled EDR Contact: 10/29/2007
	Data Release Frequency: Quarterly

SWEEPS UST: SWEEPS UST Listing

Statewide Environmental Evaluation and Planning System. This underground storage tank listing was updated and maintained by a company contacted by the SWRCB in the early 1980's. The listing is no longer updated or maintained. The local agency is the contact for more information on a site on the SWEEPS list.

Date of Government Version: 06/01/1994	Source: State Water Resources Control Board
Date Data Arrived at EDR: 07/07/2005	Telephone: N/A
Date Made Active in Reports: 08/11/2005	Last EDR Contact: 06/03/2005
Number of Days to Update: 35	Next Scheduled EDR Contact: N/A
	Data Release Frequency: No Update Planned

CHMIRS: California Hazardous Material Incident Report System

California Hazardous Material Incident Reporting System. CHMIRS contains information on reported hazardous material incidents (accidental releases or spills).

Date of Government Version: 12/31/2005	Source: Office of Emergency Services
Date Data Arrived at EDR: 02/23/2007	Telephone: 916-845-8400
Date Made Active in Reports: 04/06/2007	Last EDR Contact: 08/20/2007
Number of Days to Update: 42	Next Scheduled EDR Contact: 11/19/2007
	Data Release Frequency: Varies

NOTIFY 65: Proposition 65 Records

Proposition 65 Notification Records. NOTIFY 65 contains facility notifications about any release which could impact drinking water and thereby expose the public to a potential health risk.

Date of Government Version: 10/21/1993	Source: State Water Resources Control Board
Date Data Arrived at EDR: 11/01/1993	Telephone: 916-445-3846
Date Made Active in Reports: 11/19/1993	Last EDR Contact: 10/15/2007
Number of Days to Update: 18	Next Scheduled EDR Contact: 01/14/2008
	Data Release Frequency: No Update Planned

DEED: Deed Restriction Listing

Site Mitigation and Brownfields Reuse Program Facility Sites with Deed Restrictions & Hazardous Waste Management Program Facility Sites with Deed / Land Use Restriction. The DTSC Site Mitigation and Brownfields Reuse Program (SMBRP) list includes sites cleaned up under the program's oversight and generally does not include current or former hazardous waste facilities that required a hazardous waste facility permit. The list represents deed restrictions that are active. Some sites have multiple deed restrictions. The DTSC Hazardous Waste Management Program (HWMP) has developed a list of current or former hazardous waste facilities that have a recorded land use restriction at the local county recorder's office. The land use restrictions on this list were required by the DTSC HWMP as a result of the presence of hazardous substances that remain on site after the facility (or part of the facility) has been closed or cleaned up. The types of land use restriction include deed notice, deed restriction, or a land use restriction that binds current and future owners.

Date of Government Version: 07/02/2007	Source: Department of Toxic Substances Control
Date Data Arrived at EDR: 07/03/2007	Telephone: 916-323-3400
Date Made Active in Reports: 08/09/2007	Last EDR Contact: 10/03/2007
Number of Days to Update: 37	Next Scheduled EDR Contact: 12/31/2007
	Data Release Frequency: Semi-Annually

VCP: Voluntary Cleanup Program Properties

Contains low threat level properties with either confirmed or unconfirmed releases and the project proponents have request that DTSC oversee investigation and/or cleanup activities and have agreed to provide coverage for DTSC's costs.

GOVERNMENT RECORDS SEARCHED / DATA CURRENCY TRACKING

Date of Government Version: 08/28/2007
Date Data Arrived at EDR: 08/29/2007
Date Made Active in Reports: 09/26/2007
Number of Days to Update: 28

Source: Department of Toxic Substances Control
Telephone: 916-323-3400
Last EDR Contact: 08/29/2007
Next Scheduled EDR Contact: 11/26/2007
Data Release Frequency: Quarterly

DRYCLEANERS: Cleaner Facilities

A list of drycleaner related facilities that have EPA ID numbers. These are facilities with certain SIC codes: power laundries, family and commercial; garment pressing and cleaner's agents; linen supply; coin-operated laundries and cleaning; drycleaning plants, except rugs; carpet and upholster cleaning; industrial launderers; laundry and garment services.

Date of Government Version: 07/31/2007
Date Data Arrived at EDR: 07/31/2007
Date Made Active in Reports: 08/09/2007
Number of Days to Update: 9

Source: Department of Toxic Substance Control
Telephone: 916-327-4498
Last EDR Contact: 10/15/2007
Next Scheduled EDR Contact: 12/31/2007
Data Release Frequency: Annually

WIP: Well Investigation Program Case List

Well Investigation Program case in the San Gabriel and San Fernando Valley area.

Date of Government Version: 03/01/2007
Date Data Arrived at EDR: 03/13/2007
Date Made Active in Reports: 04/06/2007
Number of Days to Update: 24

Source: Los Angeles Water Quality Control Board
Telephone: 213-576-6726
Last EDR Contact: 07/27/2007
Next Scheduled EDR Contact: 10/22/2007
Data Release Frequency: Varies

CDL: Clandestine Drug Labs

A listing of drug lab locations. Listing of a location in this database does not indicate that any illegal drug lab materials were or were not present there, and does not constitute a determination that the location either requires or does not require additional cleanup work.

Date of Government Version: 12/31/2006
Date Data Arrived at EDR: 03/07/2007
Date Made Active in Reports: 04/06/2007
Number of Days to Update: 30

Source: Department of Toxic Substances Control
Telephone: 916-255-6504
Last EDR Contact: 10/15/2007
Next Scheduled EDR Contact: 01/21/2008
Data Release Frequency: Varies

RESPONSE: State Response Sites

Identifies confirmed release sites where DTSC is involved in remediation, either in a lead or oversight capacity. These confirmed release sites are generally high-priority and high potential risk.

Date of Government Version: 08/28/2007
Date Data Arrived at EDR: 08/29/2007
Date Made Active in Reports: 09/26/2007
Number of Days to Update: 28

Source: Department of Toxic Substances Control
Telephone: 916-323-3400
Last EDR Contact: 08/29/2007
Next Scheduled EDR Contact: 11/26/2007
Data Release Frequency: Quarterly

HAZNET: Facility and Manifest Data

Facility and Manifest Data. The data is extracted from the copies of hazardous waste manifests received each year by the DTSC. The annual volume of manifests is typically 700,000 - 1,000,000 annually, representing approximately 350,000 - 500,000 shipments. Data are from the manifests submitted without correction, and therefore many contain some invalid values for data elements such as generator ID, TSD ID, waste category, and disposal method.

Date of Government Version: 12/31/2005
Date Data Arrived at EDR: 11/20/2006
Date Made Active in Reports: 01/03/2007
Number of Days to Update: 44

Source: California Environmental Protection Agency
Telephone: 916-255-1136
Last EDR Contact: 10/04/2007
Next Scheduled EDR Contact: 11/05/2007
Data Release Frequency: Annually

GOVERNMENT RECORDS SEARCHED / DATA CURRENCY TRACKING

EMI: Emissions Inventory Data

Toxics and criteria pollutant emissions data collected by the ARB and local air pollution agencies.

Date of Government Version: 12/31/2005	Source: California Air Resources Board
Date Data Arrived at EDR: 04/17/2007	Telephone: 916-322-2990
Date Made Active in Reports: 05/10/2007	Last EDR Contact: 10/18/2007
Number of Days to Update: 23	Next Scheduled EDR Contact: 01/14/2008
	Data Release Frequency: Varies

HAULERS: Registered Waste Tire Haulers Listing

A listing of registered waste tire haulers.

Date of Government Version: 09/17/2007	Source: Integrated Waste Management Board
Date Data Arrived at EDR: 09/18/2007	Telephone: 916-341-6422
Date Made Active in Reports: 09/28/2007	Last EDR Contact: 09/10/2007
Number of Days to Update: 10	Next Scheduled EDR Contact: 12/10/2007
	Data Release Frequency: Varies

ENVIROSTOR: EnviroStor Database

The Department of Toxic Substances Control's (DTSC's) Site Mitigation and Brownfields Reuse Program's (SMBRP's) EnviroStor database identifies sites that have known contamination or sites for which there may be reasons to investigate further. The database includes the following site types: Federal Superfund sites (National Priorities List (NPL)); State Response, including Military Facilities and State Superfund; Voluntary Cleanup; and School sites. EnviroStor provides similar information to the information that was available in CalSites, and provides additional site information, including, but not limited to, identification of formerly-contaminated properties that have been released for reuse, properties where environmental deed restrictions have been recorded to prevent inappropriate land uses, and risk characterization information that is used to assess potential impacts to public health and the environment at contaminated sites.

Date of Government Version: 08/28/2007	Source: Department of Toxic Substances Control
Date Data Arrived at EDR: 08/29/2007	Telephone: 916-323-3400
Date Made Active in Reports: 09/26/2007	Last EDR Contact: 08/29/2007
Number of Days to Update: 28	Next Scheduled EDR Contact: 11/26/2007
	Data Release Frequency: Quarterly

TRIBAL RECORDS

INDIAN RESERV: Indian Reservations

This map layer portrays Indian administered lands of the United States that have any area equal to or greater than 640 acres.

Date of Government Version: 12/31/2005	Source: USGS
Date Data Arrived at EDR: 12/08/2006	Telephone: 202-208-3710
Date Made Active in Reports: 01/11/2007	Last EDR Contact: 08/09/2007
Number of Days to Update: 34	Next Scheduled EDR Contact: 11/05/2007
	Data Release Frequency: Semi-Annually

INDIAN LUST R7: Leaking Underground Storage Tanks on Indian Land

LUSTs on Indian land in Iowa, Kansas, and Nebraska

Date of Government Version: 06/01/2007	Source: EPA Region 7
Date Data Arrived at EDR: 06/14/2007	Telephone: 913-551-7003
Date Made Active in Reports: 07/05/2007	Last EDR Contact: 08/20/2007
Number of Days to Update: 21	Next Scheduled EDR Contact: 11/19/2007
	Data Release Frequency: Varies

INDIAN LUST R6: Leaking Underground Storage Tanks on Indian Land

LUSTs on Indian land in New Mexico and Oklahoma.

Date of Government Version: 01/04/2005	Source: EPA Region 6
Date Data Arrived at EDR: 01/21/2005	Telephone: 214-665-6597
Date Made Active in Reports: 02/28/2005	Last EDR Contact: 10/18/2007
Number of Days to Update: 38	Next Scheduled EDR Contact: 11/19/2007
	Data Release Frequency: Varies

GOVERNMENT RECORDS SEARCHED / DATA CURRENCY TRACKING

INDIAN LUST R8: Leaking Underground Storage Tanks on Indian Land

LUSTs on Indian land in Colorado, Montana, North Dakota, South Dakota, Utah and Wyoming.

Date of Government Version: 08/27/2007	Source: EPA Region 8
Date Data Arrived at EDR: 09/07/2007	Telephone: 303-312-6271
Date Made Active in Reports: 10/11/2007	Last EDR Contact: 08/20/2007
Number of Days to Update: 34	Next Scheduled EDR Contact: 11/19/2007
	Data Release Frequency: Quarterly

INDIAN LUST R4: Leaking Underground Storage Tanks on Indian Land

LUSTs on Indian land in Florida, Mississippi and North Carolina.

Date of Government Version: 09/05/2007	Source: EPA Region 4
Date Data Arrived at EDR: 10/02/2007	Telephone: 404-562-8677
Date Made Active in Reports: 10/11/2007	Last EDR Contact: 08/20/2007
Number of Days to Update: 9	Next Scheduled EDR Contact: 11/19/2007
	Data Release Frequency: Semi-Annually

INDIAN LUST R1: Leaking Underground Storage Tanks on Indian Land

A listing of leaking underground storage tank locations on Indian Land.

Date of Government Version: 12/01/2006	Source: EPA Region 1
Date Data Arrived at EDR: 12/01/2006	Telephone: 617-918-1313
Date Made Active in Reports: 01/29/2007	Last EDR Contact: 08/20/2007
Number of Days to Update: 59	Next Scheduled EDR Contact: 11/19/2007
	Data Release Frequency: Varies

INDIAN LUST R10: Leaking Underground Storage Tanks on Indian Land

LUSTs on Indian land in Alaska, Idaho, Oregon and Washington.

Date of Government Version: 09/12/2007	Source: EPA Region 10
Date Data Arrived at EDR: 09/14/2007	Telephone: 206-553-2857
Date Made Active in Reports: 10/11/2007	Last EDR Contact: 08/20/2007
Number of Days to Update: 27	Next Scheduled EDR Contact: 11/19/2007
	Data Release Frequency: Quarterly

INDIAN LUST R9: Leaking Underground Storage Tanks on Indian Land

LUSTs on Indian land in Arizona, California, New Mexico and Nevada

Date of Government Version: 09/11/2007	Source: Environmental Protection Agency
Date Data Arrived at EDR: 09/14/2007	Telephone: 415-972-3372
Date Made Active in Reports: 10/11/2007	Last EDR Contact: 08/20/2007
Number of Days to Update: 27	Next Scheduled EDR Contact: 11/19/2007
	Data Release Frequency: Quarterly

INDIAN UST R7: Underground Storage Tanks on Indian Land

Date of Government Version: 06/01/2007	Source: EPA Region 7
Date Data Arrived at EDR: 06/14/2007	Telephone: 913-551-7003
Date Made Active in Reports: 07/05/2007	Last EDR Contact: 08/20/2007
Number of Days to Update: 21	Next Scheduled EDR Contact: 11/19/2007
	Data Release Frequency: Varies

INDIAN UST R6: Underground Storage Tanks on Indian Land

Date of Government Version: 08/31/2007	Source: EPA Region 6
Date Data Arrived at EDR: 08/31/2007	Telephone: 214-665-7591
Date Made Active in Reports: 10/11/2007	Last EDR Contact: 08/20/2007
Number of Days to Update: 41	Next Scheduled EDR Contact: 11/19/2007
	Data Release Frequency: Semi-Annually

GOVERNMENT RECORDS SEARCHED / DATA CURRENCY TRACKING

INDIAN UST R9: Underground Storage Tanks on Indian Land

Date of Government Version: 09/11/2007	Source: EPA Region 9
Date Data Arrived at EDR: 09/14/2007	Telephone: 415-972-3368
Date Made Active in Reports: 10/11/2007	Last EDR Contact: 08/20/2007
Number of Days to Update: 27	Next Scheduled EDR Contact: 11/19/2007
	Data Release Frequency: Quarterly

INDIAN UST R1: Underground Storage Tanks on Indian Land

A listing of underground storage tank locations on Indian Land.

Date of Government Version: 12/01/2006	Source: EPA, Region 1
Date Data Arrived at EDR: 12/01/2006	Telephone: 617-918-1313
Date Made Active in Reports: 01/29/2007	Last EDR Contact: 08/20/2007
Number of Days to Update: 59	Next Scheduled EDR Contact: 11/19/2007
	Data Release Frequency: Varies

INDIAN UST R8: Underground Storage Tanks on Indian Land

Date of Government Version: 08/27/2007	Source: EPA Region 8
Date Data Arrived at EDR: 09/07/2007	Telephone: 303-312-6137
Date Made Active in Reports: 10/11/2007	Last EDR Contact: 08/20/2007
Number of Days to Update: 34	Next Scheduled EDR Contact: 11/19/2007
	Data Release Frequency: Quarterly

INDIAN UST R4: Underground Storage Tanks on Indian Land

Date of Government Version: 09/05/2007	Source: EPA Region 4
Date Data Arrived at EDR: 10/02/2007	Telephone: 404-562-9424
Date Made Active in Reports: 10/11/2007	Last EDR Contact: 08/20/2007
Number of Days to Update: 9	Next Scheduled EDR Contact: 11/19/2007
	Data Release Frequency: Semi-Annually

INDIAN UST R10: Underground Storage Tanks on Indian Land

Date of Government Version: 09/12/2007	Source: EPA Region 10
Date Data Arrived at EDR: 09/14/2007	Telephone: 206-553-2857
Date Made Active in Reports: 10/11/2007	Last EDR Contact: 08/20/2007
Number of Days to Update: 27	Next Scheduled EDR Contact: 11/19/2007
	Data Release Frequency: Quarterly

INDIAN UST R5: Underground Storage Tanks on Indian Land

Date of Government Version: 12/02/2004	Source: EPA Region 5
Date Data Arrived at EDR: 12/29/2004	Telephone: 312-886-6136
Date Made Active in Reports: 02/04/2005	Last EDR Contact: 08/20/2007
Number of Days to Update: 37	Next Scheduled EDR Contact: 11/19/2007
	Data Release Frequency: Varies

EDR PROPRIETARY RECORDS

Manufactured Gas Plants: EDR Proprietary Manufactured Gas Plants

The EDR Proprietary Manufactured Gas Plant Database includes records of coal gas plants (manufactured gas plants) compiled by EDR's researchers. Manufactured gas sites were used in the United States from the 1800's to 1950's to produce a gas that could be distributed and used as fuel. These plants used whale oil, rosin, coal, or a mixture of coal, oil, and water that also produced a significant amount of waste. Many of the byproducts of the gas production, such as coal tar (oily waste containing volatile and non-volatile chemicals), sludges, oils and other compounds are potentially hazardous to human health and the environment. The byproduct from this process was frequently disposed of directly at the plant site and can remain or spread slowly, serving as a continuous source of soil and groundwater contamination.

GOVERNMENT RECORDS SEARCHED / DATA CURRENCY TRACKING

Date of Government Version: N/A
Date Data Arrived at EDR: N/A
Date Made Active in Reports: N/A
Number of Days to Update: N/A

Source: EDR, Inc.
Telephone: N/A
Last EDR Contact: N/A
Next Scheduled EDR Contact: N/A
Data Release Frequency: No Update Planned

FEDERAL RECORDS

COLLEGES: Integrated Postsecondary Education Data

The National Center for Education Statistics' primary database on integrated postsecondary education in the United States.

Date of Government Version: N/A
Date Data Arrived at EDR: 10/12/2005
Date Made Active in Reports: N/A
Number of Days to Update: 0

Source: National Center for Education Statistics
Telephone: 202-502-7300
Last EDR Contact: 09/22/2006
Next Scheduled EDR Contact: N/A
Data Release Frequency: N/A

PUBLIC SCHOOLS: Public Schools

The National Center for Education Statistics' primary database on elementary and secondary public education in the United States. It is a comprehensive, annual, national statistical database of all public elementary and secondary schools and school districts, which contains data that are comparable across all states.

Date of Government Version: N/A
Date Data Arrived at EDR: 07/13/2004
Date Made Active in Reports: N/A
Number of Days to Update: 0

Source: National Center for Education statistics
Telephone: 202-502-7300
Last EDR Contact: 10/10/2007
Next Scheduled EDR Contact: 01/07/2008
Data Release Frequency: N/A

PRIVATE SCHOOLS: Private Schools of the United States

The National Center for Education Statistics' primary database on private school locations in the United States.

Date of Government Version: N/A
Date Data Arrived at EDR: 10/07/2005
Date Made Active in Reports: N/A
Number of Days to Update: 0

Source: National Center for Education Statistics
Telephone: 202-502-7300
Last EDR Contact: 09/22/2006
Next Scheduled EDR Contact: N/A
Data Release Frequency: N/A

NURSING HOMES: Directory of Nursing Homes

Information on Medicare and Medicaid certified nursing homes in the United States.

Date of Government Version: N/A
Date Data Arrived at EDR: 10/11/2005
Date Made Active in Reports: N/A
Number of Days to Update: 0

Source: N/A
Telephone: 800-568-3282
Last EDR Contact: 09/22/2006
Next Scheduled EDR Contact: N/A
Data Release Frequency: N/A

MEDICAL CENTERS: Provider of Services Listing

A listing of hospitals with Medicare provider number, produced by Centers of Medicare & Medicaid Services, a federal agency within the U.S. Department of Health & Human Services.

Date of Government Version: 06/01/1998
Date Data Arrived at EDR: 11/10/2005
Date Made Active in Reports: N/A
Number of Days to Update: 0

Source: Centers for Medicare & Medicaid Services
Telephone: 410-786-3000
Last EDR Contact: 01/12/2007
Next Scheduled EDR Contact: N/A
Data Release Frequency: N/A

HOSPITALS: AHA Hospital Guide

The database includes a listing of hospitals based on the American Hospital Association's annual survey of hospitals.

GOVERNMENT RECORDS SEARCHED / DATA CURRENCY TRACKING

Date of Government Version: N/A
Date Data Arrived at EDR: 10/19/1994
Date Made Active in Reports: N/A
Number of Days to Update: 0

Source: American Hospital Association
Telephone: 800-242-2626
Last EDR Contact: 09/22/2006
Next Scheduled EDR Contact: N/A
Data Release Frequency: N/A

COUNTY RECORDS

ALAMEDA COUNTY:

Contaminated Sites

A listing of contaminated sites overseen by the Toxic Release Program (oil and groundwater contamination from chemical releases and spills) and the Leaking Underground Storage Tank Program (soil and ground water contamination from leaking petroleum USTs).

Date of Government Version: 08/03/2007
Date Data Arrived at EDR: 08/07/2007
Date Made Active in Reports: 09/26/2007
Number of Days to Update: 50

Source: Alameda County Environmental Health Services
Telephone: 510-567-6700
Last EDR Contact: 10/22/2007
Next Scheduled EDR Contact: 01/21/2008
Data Release Frequency: Semi-Annually

Underground Tanks

Underground storage tank sites located in Alameda county.

Date of Government Version: 08/03/2007
Date Data Arrived at EDR: 08/07/2007
Date Made Active in Reports: 09/24/2007
Number of Days to Update: 48

Source: Alameda County Environmental Health Services
Telephone: 510-567-6700
Last EDR Contact: 10/22/2007
Next Scheduled EDR Contact: 01/21/2008
Data Release Frequency: Semi-Annually

CONTRA COSTA COUNTY:

Site List

List includes sites from the underground tank, hazardous waste generator and business plan/2185 programs.

Date of Government Version: 09/11/2007
Date Data Arrived at EDR: 09/14/2007
Date Made Active in Reports: 09/28/2007
Number of Days to Update: 14

Source: Contra Costa Health Services Department
Telephone: 925-646-2286
Last EDR Contact: 09/10/2007
Next Scheduled EDR Contact: 11/26/2007
Data Release Frequency: Semi-Annually

FRESNO COUNTY:

CUPA Resources List

Certified Unified Program Agency. CUPA's are responsible for implementing a unified hazardous materials and hazardous waste management regulatory program. The agency provides oversight of businesses that deal with hazardous materials, operate underground storage tanks or aboveground storage tanks.

Date of Government Version: 07/16/2007
Date Data Arrived at EDR: 07/17/2007
Date Made Active in Reports: 08/09/2007
Number of Days to Update: 23

Source: Dept. of Community Health
Telephone: 559-445-3271
Last EDR Contact: 08/06/2007
Next Scheduled EDR Contact: 11/05/2007
Data Release Frequency: Semi-Annually

KERN COUNTY:

GOVERNMENT RECORDS SEARCHED / DATA CURRENCY TRACKING

Underground Storage Tank Sites & Tank Listing

Kern County Sites and Tanks Listing.

Date of Government Version: 06/20/2007
Date Data Arrived at EDR: 06/21/2007
Date Made Active in Reports: 07/25/2007
Number of Days to Update: 34

Source: Kern County Environment Health Services Department
Telephone: 661-862-8700
Last EDR Contact: 09/17/2007
Next Scheduled EDR Contact: 12/03/2007
Data Release Frequency: Quarterly

LOS ANGELES COUNTY:

San Gabriel Valley Areas of Concern

San Gabriel Valley areas where VOC contamination is at or above the MCL as designated by region 9 EPA office.

Date of Government Version: 12/31/1998
Date Data Arrived at EDR: 07/07/1999
Date Made Active in Reports: N/A
Number of Days to Update: 0

Source: EPA Region 9
Telephone: 415-972-3178
Last EDR Contact: 07/16/2007
Next Scheduled EDR Contact: 10/15/2007
Data Release Frequency: No Update Planned

HMS: Street Number List

Industrial Waste and Underground Storage Tank Sites.

Date of Government Version: 05/31/2007
Date Data Arrived at EDR: 08/27/2007
Date Made Active in Reports: 09/26/2007
Number of Days to Update: 30

Source: Department of Public Works
Telephone: 626-458-3517
Last EDR Contact: 08/13/2007
Next Scheduled EDR Contact: 11/12/2007
Data Release Frequency: Semi-Annually

List of Solid Waste Facilities

Solid Waste Facilities in Los Angeles County.

Date of Government Version: 08/17/2007
Date Data Arrived at EDR: 09/24/2007
Date Made Active in Reports: 09/28/2007
Number of Days to Update: 4

Source: La County Department of Public Works
Telephone: 818-458-5185
Last EDR Contact: 08/17/2007
Next Scheduled EDR Contact: 11/12/2007
Data Release Frequency: Varies

City of Los Angeles Landfills

Landfills owned and maintained by the City of Los Angeles.

Date of Government Version: 03/01/2007
Date Data Arrived at EDR: 03/27/2007
Date Made Active in Reports: 04/27/2007
Number of Days to Update: 31

Source: Engineering & Construction Division
Telephone: 213-473-7869
Last EDR Contact: 09/10/2007
Next Scheduled EDR Contact: 12/10/2007
Data Release Frequency: Varies

Site Mitigation List

Industrial sites that have had some sort of spill or complaint.

Date of Government Version: 05/30/2007
Date Data Arrived at EDR: 07/11/2007
Date Made Active in Reports: 08/09/2007
Number of Days to Update: 29

Source: Community Health Services
Telephone: 323-890-7806
Last EDR Contact: 09/20/2007
Next Scheduled EDR Contact: 11/12/2007
Data Release Frequency: Annually

City of El Segundo Underground Storage Tank

Underground storage tank sites located in El Segundo city.

GOVERNMENT RECORDS SEARCHED / DATA CURRENCY TRACKING

Date of Government Version: 05/14/2007
Date Data Arrived at EDR: 05/15/2007
Date Made Active in Reports: 06/25/2007
Number of Days to Update: 41

Source: City of El Segundo Fire Department
Telephone: 310-524-2236
Last EDR Contact: 08/13/2007
Next Scheduled EDR Contact: 11/12/2007
Data Release Frequency: Semi-Annually

City of Long Beach Underground Storage Tank

Underground storage tank sites located in the city of Long Beach.

Date of Government Version: 03/28/2003
Date Data Arrived at EDR: 10/23/2003
Date Made Active in Reports: 11/26/2003
Number of Days to Update: 34

Source: City of Long Beach Fire Department
Telephone: 562-570-2563
Last EDR Contact: 08/23/2007
Next Scheduled EDR Contact: 11/19/2007
Data Release Frequency: Annually

City of Torrance Underground Storage Tank

Underground storage tank sites located in the city of Torrance.

Date of Government Version: 05/29/2007
Date Data Arrived at EDR: 05/29/2007
Date Made Active in Reports: 06/25/2007
Number of Days to Update: 27

Source: City of Torrance Fire Department
Telephone: 310-618-2973
Last EDR Contact: 09/24/2007
Next Scheduled EDR Contact: 11/12/2007
Data Release Frequency: Semi-Annually

MARIN COUNTY:

Underground Storage Tank Sites

Currently permitted USTs in Marin County.

Date of Government Version: 05/08/2007
Date Data Arrived at EDR: 06/08/2007
Date Made Active in Reports: 07/25/2007
Number of Days to Update: 47

Source: Public Works Department Waste Management
Telephone: 415-499-6647
Last EDR Contact: 07/30/2007
Next Scheduled EDR Contact: 10/29/2007
Data Release Frequency: Semi-Annually

NAPA COUNTY:

Sites With Reported Contamination

A listing of leaking underground storage tank sites located in Napa county.

Date of Government Version: 09/24/2007
Date Data Arrived at EDR: 09/25/2007
Date Made Active in Reports: 09/28/2007
Number of Days to Update: 3

Source: Napa County Department of Environmental Management
Telephone: 707-253-4269
Last EDR Contact: 09/24/2007
Next Scheduled EDR Contact: 12/24/2007
Data Release Frequency: Semi-Annually

Closed and Operating Underground Storage Tank Sites

Underground storage tank sites located in Napa county.

Date of Government Version: 07/24/2007
Date Data Arrived at EDR: 07/27/2007
Date Made Active in Reports: 09/07/2007
Number of Days to Update: 42

Source: Napa County Department of Environmental Management
Telephone: 707-253-4269
Last EDR Contact: 09/24/2007
Next Scheduled EDR Contact: 12/24/2007
Data Release Frequency: Annually

ORANGE COUNTY:

GOVERNMENT RECORDS SEARCHED / DATA CURRENCY TRACKING

List of Industrial Site Cleanups

Petroleum and non-petroleum spills.

Date of Government Version: 06/01/2007
Date Data Arrived at EDR: 06/19/2007
Date Made Active in Reports: 06/29/2007
Number of Days to Update: 10

Source: Health Care Agency
Telephone: 714-834-3446
Last EDR Contact: 08/31/2007
Next Scheduled EDR Contact: 12/03/2007
Data Release Frequency: Annually

List of Underground Storage Tank Cleanups

Orange County Underground Storage Tank Cleanups (LUST).

Date of Government Version: 06/01/2007
Date Data Arrived at EDR: 06/19/2007
Date Made Active in Reports: 06/29/2007
Number of Days to Update: 10

Source: Health Care Agency
Telephone: 714-834-3446
Last EDR Contact: 08/31/2007
Next Scheduled EDR Contact: 12/03/2007
Data Release Frequency: Quarterly

List of Underground Storage Tank Facilities

Orange County Underground Storage Tank Facilities (UST).

Date of Government Version: 06/01/2007
Date Data Arrived at EDR: 06/19/2007
Date Made Active in Reports: 07/25/2007
Number of Days to Update: 36

Source: Health Care Agency
Telephone: 714-834-3446
Last EDR Contact: 08/31/2007
Next Scheduled EDR Contact: 12/03/2007
Data Release Frequency: Quarterly

PLACER COUNTY:

Master List of Facilities

List includes aboveground tanks, underground tanks and cleanup sites.

Date of Government Version: 07/23/2007
Date Data Arrived at EDR: 07/23/2007
Date Made Active in Reports: 08/09/2007
Number of Days to Update: 17

Source: Placer County Health and Human Services
Telephone: 530-889-7312
Last EDR Contact: 09/17/2007
Next Scheduled EDR Contact: 12/17/2007
Data Release Frequency: Semi-Annually

RIVERSIDE COUNTY:

Listing of Underground Tank Cleanup Sites

Riverside County Underground Storage Tank Cleanup Sites (LUST).

Date of Government Version: 08/06/2007
Date Data Arrived at EDR: 08/07/2007
Date Made Active in Reports: 09/26/2007
Number of Days to Update: 50

Source: Department of Public Health
Telephone: 951-358-5055
Last EDR Contact: 10/15/2007
Next Scheduled EDR Contact: 01/14/2008
Data Release Frequency: Quarterly

Underground Storage Tank Tank List

Underground storage tank sites located in Riverside county.

Date of Government Version: 08/06/2007
Date Data Arrived at EDR: 08/07/2007
Date Made Active in Reports: 09/24/2007
Number of Days to Update: 48

Source: Health Services Agency
Telephone: 951-358-5055
Last EDR Contact: 10/15/2007
Next Scheduled EDR Contact: 01/14/2008
Data Release Frequency: Quarterly

SACRAMENTO COUNTY:

GOVERNMENT RECORDS SEARCHED / DATA CURRENCY TRACKING

Contaminated Sites

List of sites where unauthorized releases of potentially hazardous materials have occurred.

Date of Government Version: 08/07/2007
Date Data Arrived at EDR: 08/08/2007
Date Made Active in Reports: 09/26/2007
Number of Days to Update: 49

Source: Sacramento County Environmental Management
Telephone: 916-875-8406
Last EDR Contact: 07/31/2007
Next Scheduled EDR Contact: 10/29/2007
Data Release Frequency: Quarterly

ML - Regulatory Compliance Master List

Any business that has hazardous materials on site - hazardous material storage sites, underground storage tanks, waste generators.

Date of Government Version: 08/07/2007
Date Data Arrived at EDR: 08/08/2007
Date Made Active in Reports: 09/26/2007
Number of Days to Update: 49

Source: Sacramento County Environmental Management
Telephone: 916-875-8406
Last EDR Contact: 07/31/2007
Next Scheduled EDR Contact: 10/29/2007
Data Release Frequency: Quarterly

SAN BERNARDINO COUNTY:

Hazardous Material Permits

This listing includes underground storage tanks, medical waste handlers/generators, hazardous materials handlers, hazardous waste generators, and waste oil generators/handlers.

Date of Government Version: 06/27/2007
Date Data Arrived at EDR: 06/29/2007
Date Made Active in Reports: 08/09/2007
Number of Days to Update: 41

Source: San Bernardino County Fire Department Hazardous Materials Division
Telephone: 909-387-3041
Last EDR Contact: 09/04/2007
Next Scheduled EDR Contact: 12/03/2007
Data Release Frequency: Quarterly

SAN DIEGO COUNTY:

Hazardous Materials Management Division Database

The database includes: HE58 - This report contains the business name, site address, business phone number, establishment 'H' permit number, type of permit, and the business status. HE17 - In addition to providing the same information provided in the HE58 listing, HE17 provides inspection dates, violations received by the establishment, hazardous waste generated, the quantity, method of storage, treatment/disposal of waste and the hauler, and information on underground storage tanks. Unauthorized Release List - Includes a summary of environmental contamination cases in San Diego County (underground tank cases, non-tank cases, groundwater contamination, and soil contamination are included.)

Date of Government Version: 05/16/2005
Date Data Arrived at EDR: 05/18/2005
Date Made Active in Reports: 06/16/2005
Number of Days to Update: 29

Source: Hazardous Materials Management Division
Telephone: 619-338-2268
Last EDR Contact: 10/05/2007
Next Scheduled EDR Contact: 12/31/2007
Data Release Frequency: Quarterly

Solid Waste Facilities

San Diego County Solid Waste Facilities.

Date of Government Version: 11/01/2006
Date Data Arrived at EDR: 01/03/2007
Date Made Active in Reports: 01/24/2007
Number of Days to Update: 21

Source: Department of Health Services
Telephone: 619-338-2209
Last EDR Contact: 09/04/2007
Next Scheduled EDR Contact: 11/19/2007
Data Release Frequency: Varies

GOVERNMENT RECORDS SEARCHED / DATA CURRENCY TRACKING

Environmental Case Listing

The listing contains all underground tank release cases and projects pertaining to properties contaminated with hazardous substances that are actively under review by the Site Assessment and Mitigation Program.

Date of Government Version: 06/27/2007	Source: San Diego County Department of Environmental Health
Date Data Arrived at EDR: 07/20/2007	Telephone: 619-338-2371
Date Made Active in Reports: 08/09/2007	Last EDR Contact: 10/03/2007
Number of Days to Update: 20	Next Scheduled EDR Contact: 12/31/2007
	Data Release Frequency: Varies

SAN FRANCISCO COUNTY:

Local Oversight Facilities

A listing of leaking underground storage tank sites located in San Francisco county.

Date of Government Version: 09/07/2007	Source: Department Of Public Health San Francisco County
Date Data Arrived at EDR: 09/07/2007	Telephone: 415-252-3920
Date Made Active in Reports: 09/28/2007	Last EDR Contact: 09/04/2007
Number of Days to Update: 21	Next Scheduled EDR Contact: 12/03/2007
	Data Release Frequency: Quarterly

Underground Storage Tank Information

Underground storage tank sites located in San Francisco county.

Date of Government Version: 09/07/2007	Source: Department of Public Health
Date Data Arrived at EDR: 09/07/2007	Telephone: 415-252-3920
Date Made Active in Reports: 09/24/2007	Last EDR Contact: 09/04/2007
Number of Days to Update: 17	Next Scheduled EDR Contact: 12/03/2007
	Data Release Frequency: Quarterly

SAN JOAQUIN COUNTY:

San Joaquin Co. UST

A listing of underground storage tank locations in San Joaquin county.

Date of Government Version: 08/21/2007	Source: Environmental Health Department
Date Data Arrived at EDR: 08/22/2007	Telephone: N/A
Date Made Active in Reports: 09/24/2007	Last EDR Contact: 10/15/2007
Number of Days to Update: 33	Next Scheduled EDR Contact: 01/14/2008
	Data Release Frequency: Semi-Annually

SAN MATEO COUNTY:

Business Inventory

List includes Hazardous Materials Business Plan, hazardous waste generators, and underground storage tanks.

Date of Government Version: 07/30/2007	Source: San Mateo County Environmental Health Services Division
Date Data Arrived at EDR: 07/30/2007	Telephone: 650-363-1921
Date Made Active in Reports: 08/09/2007	Last EDR Contact: 10/09/2007
Number of Days to Update: 10	Next Scheduled EDR Contact: 01/07/2008
	Data Release Frequency: Annually

Fuel Leak List

A listing of leaking underground storage tank sites located in San Mateo county.

Date of Government Version: 07/09/2007	Source: San Mateo County Environmental Health Services Division
Date Data Arrived at EDR: 07/10/2007	Telephone: 650-363-1921
Date Made Active in Reports: 08/09/2007	Last EDR Contact: 10/09/2007
Number of Days to Update: 30	Next Scheduled EDR Contact: 01/07/2008
	Data Release Frequency: Semi-Annually

SANTA CLARA COUNTY:

GOVERNMENT RECORDS SEARCHED / DATA CURRENCY TRACKING

HIST LUST - Fuel Leak Site Activity Report

A listing of open and closed leaking underground storage tanks. This listing is no longer updated by the county. Leaking underground storage tanks are now handled by the Department of Environmental Health.

Date of Government Version: 03/29/2005
Date Data Arrived at EDR: 03/30/2005
Date Made Active in Reports: 04/21/2005
Number of Days to Update: 22

Source: Santa Clara Valley Water District
Telephone: 408-265-2600
Last EDR Contact: 09/24/2007
Next Scheduled EDR Contact: 12/24/2007
Data Release Frequency: No Update Planned

LOP Listing

A listing of leaking underground storage tanks located in Santa Clara county.

Date of Government Version: 03/26/2007
Date Data Arrived at EDR: 03/27/2007
Date Made Active in Reports: 04/27/2007
Number of Days to Update: 31

Source: Department of Environmental Health
Telephone: 408-918-3417
Last EDR Contact: 09/24/2007
Next Scheduled EDR Contact: 12/24/2007
Data Release Frequency: Varies

Hazardous Material Facilities

Hazardous material facilities, including underground storage tank sites.

Date of Government Version: 09/17/2007
Date Data Arrived at EDR: 09/17/2007
Date Made Active in Reports: 09/28/2007
Number of Days to Update: 11

Source: City of San Jose Fire Department
Telephone: 408-277-4659
Last EDR Contact: 09/17/2007
Next Scheduled EDR Contact: 12/03/2007
Data Release Frequency: Annually

SOLANO COUNTY:

Leaking Underground Storage Tanks

A listing of leaking underground storage tank sites located in Solano county.

Date of Government Version: 07/09/2007
Date Data Arrived at EDR: 08/03/2007
Date Made Active in Reports: 08/09/2007
Number of Days to Update: 6

Source: Solano County Department of Environmental Management
Telephone: 707-784-6770
Last EDR Contact: 09/24/2007
Next Scheduled EDR Contact: 12/24/2007
Data Release Frequency: Quarterly

Underground Storage Tanks

Underground storage tank sites located in Solano county.

Date of Government Version: 07/09/2007
Date Data Arrived at EDR: 08/03/2007
Date Made Active in Reports: 09/24/2007
Number of Days to Update: 52

Source: Solano County Department of Environmental Management
Telephone: 707-784-6770
Last EDR Contact: 09/24/2007
Next Scheduled EDR Contact: 12/24/2007
Data Release Frequency: Quarterly

SONOMA COUNTY:

Leaking Underground Storage Tank Sites

A listing of leaking underground storage tank sites located in Sonoma county.

Date of Government Version: 07/09/2007
Date Data Arrived at EDR: 07/09/2007
Date Made Active in Reports: 08/09/2007
Number of Days to Update: 31

Source: Department of Health Services
Telephone: 707-565-6565
Last EDR Contact: 10/22/2007
Next Scheduled EDR Contact: 01/21/2008
Data Release Frequency: Quarterly

SUTTER COUNTY:

GOVERNMENT RECORDS SEARCHED / DATA CURRENCY TRACKING

Underground Storage Tanks

Underground storage tank sites located in Sutter county.

Date of Government Version: 05/04/2007	Source: Sutter County Department of Agriculture
Date Data Arrived at EDR: 05/04/2007	Telephone: 530-822-7500
Date Made Active in Reports: 05/24/2007	Last EDR Contact: 10/01/2007
Number of Days to Update: 20	Next Scheduled EDR Contact: 12/31/2007
	Data Release Frequency: Semi-Annually

VENTURA COUNTY:

Business Plan, Hazardous Waste Producers, and Operating Underground Tanks

The BWT list indicates by site address whether the Environmental Health Division has Business Plan (B), Waste Producer (W), and/or Underground Tank (T) information.

Date of Government Version: 05/30/2007	Source: Ventura County Environmental Health Division
Date Data Arrived at EDR: 06/22/2007	Telephone: 805-654-2813
Date Made Active in Reports: 06/29/2007	Last EDR Contact: 09/12/2007
Number of Days to Update: 7	Next Scheduled EDR Contact: 12/10/2007
	Data Release Frequency: Quarterly

Inventory of Illegal Abandoned and Inactive Sites

Ventura County Inventory of Closed, Illegal Abandoned, and Inactive Sites.

Date of Government Version: 08/01/2007	Source: Environmental Health Division
Date Data Arrived at EDR: 08/29/2007	Telephone: 805-654-2813
Date Made Active in Reports: 09/26/2007	Last EDR Contact: 08/21/2007
Number of Days to Update: 28	Next Scheduled EDR Contact: 11/19/2007
	Data Release Frequency: Annually

Listing of Underground Tank Cleanup Sites

Ventura County Underground Storage Tank Cleanup Sites (LUST).

Date of Government Version: 06/05/2007	Source: Environmental Health Division
Date Data Arrived at EDR: 06/21/2007	Telephone: 805-654-2813
Date Made Active in Reports: 06/29/2007	Last EDR Contact: 09/12/2007
Number of Days to Update: 8	Next Scheduled EDR Contact: 12/10/2007
	Data Release Frequency: Quarterly

Underground Tank Closed Sites List

Ventura County Operating Underground Storage Tank Sites (UST)/Underground Tank Closed Sites List.

Date of Government Version: 06/26/2007	Source: Environmental Health Division
Date Data Arrived at EDR: 07/27/2007	Telephone: 805-654-2813
Date Made Active in Reports: 09/07/2007	Last EDR Contact: 10/11/2007
Number of Days to Update: 42	Next Scheduled EDR Contact: 01/07/2008
	Data Release Frequency: Quarterly

YOLO COUNTY:

Underground Storage Tank Comprehensive Facility Report

Underground storage tank sites located in Yolo county.

Date of Government Version: 07/30/2007	Source: Yolo County Department of Health
Date Data Arrived at EDR: 09/04/2007	Telephone: 530-666-8646
Date Made Active in Reports: 09/24/2007	Last EDR Contact: 10/15/2007
Number of Days to Update: 20	Next Scheduled EDR Contact: 01/14/2008
	Data Release Frequency: Annually

GOVERNMENT RECORDS SEARCHED / DATA CURRENCY TRACKING

OTHER DATABASE(S)

Depending on the geographic area covered by this report, the data provided in these specialty databases may or may not be complete. For example, the existence of wetlands information data in a specific report does not mean that all wetlands in the area covered by the report are included. Moreover, the absence of any reported wetlands information does not necessarily mean that wetlands do not exist in the area covered by the report.

CT MANIFEST: Hazardous Waste Manifest Data

Facility and manifest data. Manifest is a document that lists and tracks hazardous waste from the generator through transporters to a tsd facility.

Date of Government Version: 12/31/2005	Source: Department of Environmental Protection
Date Data Arrived at EDR: 06/15/2007	Telephone: 860-424-3375
Date Made Active in Reports: 08/20/2007	Last EDR Contact: 09/12/2007
Number of Days to Update: 66	Next Scheduled EDR Contact: 12/10/2007
	Data Release Frequency: Annually

NJ MANIFEST: Manifest Information

Hazardous waste manifest information.

Date of Government Version: 04/01/2007	Source: Department of Environmental Protection
Date Data Arrived at EDR: 04/05/2007	Telephone: N/A
Date Made Active in Reports: 05/08/2007	Last EDR Contact: 10/16/2007
Number of Days to Update: 33	Next Scheduled EDR Contact: 12/31/2007
	Data Release Frequency: Annually

NY MANIFEST: Facility and Manifest Data

Manifest is a document that lists and tracks hazardous waste from the generator through transporters to a TSD facility.

Date of Government Version: 08/27/2007	Source: Department of Environmental Conservation
Date Data Arrived at EDR: 08/30/2007	Telephone: 518-402-8651
Date Made Active in Reports: 09/21/2007	Last EDR Contact: 08/30/2007
Number of Days to Update: 22	Next Scheduled EDR Contact: 11/26/2007
	Data Release Frequency: Annually

PA MANIFEST: Manifest Information

Hazardous waste manifest information.

Date of Government Version: 12/31/2006	Source: Department of Environmental Protection
Date Data Arrived at EDR: 08/23/2007	Telephone: N/A
Date Made Active in Reports: 09/27/2007	Last EDR Contact: 09/10/2007
Number of Days to Update: 35	Next Scheduled EDR Contact: 12/10/2007
	Data Release Frequency: Annually

RI MANIFEST: Manifest information

Hazardous waste manifest information

Date of Government Version: 04/09/2007	Source: Department of Environmental Management
Date Data Arrived at EDR: 04/12/2007	Telephone: 401-222-2797
Date Made Active in Reports: 04/27/2007	Last EDR Contact: 10/16/2007
Number of Days to Update: 15	Next Scheduled EDR Contact: 12/17/2007
	Data Release Frequency: Annually

WI MANIFEST: Manifest Information

Hazardous waste manifest information.

Date of Government Version: 12/31/2006	Source: Department of Natural Resources
Date Data Arrived at EDR: 04/27/2007	Telephone: N/A
Date Made Active in Reports: 06/08/2007	Last EDR Contact: 10/09/2007
Number of Days to Update: 42	Next Scheduled EDR Contact: 01/07/2008
	Data Release Frequency: Annually

GOVERNMENT RECORDS SEARCHED / DATA CURRENCY TRACKING

Sensitive Receptors: There are individuals deemed sensitive receptors due to their fragile immune systems and special sensitivity to environmental discharges. These sensitive receptors typically include the elderly, the sick, and children. While the location of all sensitive receptors cannot be determined, EDR indicates those buildings and facilities - schools, daycares, hospitals, medical centers, and nursing homes - where individuals who are sensitive receptors are likely to be located.

AHA Hospitals:

Source: American Hospital Association, Inc.

Telephone: 312-280-5991

The database includes a listing of hospitals based on the American Hospital Association's annual survey of hospitals.

Medical Centers: Provider of Services Listing

Source: Centers for Medicare & Medicaid Services

Telephone: 410-786-3000

A listing of hospitals with Medicare provider number, produced by Centers of Medicare & Medicaid Services, a federal agency within the U.S. Department of Health and Human Services.

Nursing Homes

Source: National Institutes of Health

Telephone: 301-594-6248

Information on Medicare and Medicaid certified nursing homes in the United States.

Public Schools

Source: National Center for Education Statistics

Telephone: 202-502-7300

The National Center for Education Statistics' primary database on elementary and secondary public education in the United States. It is a comprehensive, annual, national statistical database of all public elementary and secondary schools and school districts, which contains data that are comparable across all states.

Private Schools

Source: National Center for Education Statistics

Telephone: 202-502-7300

The National Center for Education Statistics' primary database on private school locations in the United States.

Daycare Centers: Licensed Facilities

Source: Department of Social Services

Telephone: 916-657-4041

Flood Zone Data: This data, available in select counties across the country, was obtained by EDR in 1999 from the Federal Emergency Management Agency (FEMA). Data depicts 100-year and 500-year flood zones as defined by FEMA.

NWI: National Wetlands Inventory. This data, available in select counties across the country, was obtained by EDR in 2002 and 2005 from the U.S. Fish and Wildlife Service.

STREET AND ADDRESS INFORMATION

© 2007 Tele Atlas North America, Inc. All rights reserved. This material is proprietary and the subject of copyright protection and other intellectual property rights owned by or licensed to Tele Atlas North America, Inc. The use of this material is subject to the terms of a license agreement. You will be held liable for any unauthorized copying or disclosure of this material.