



EDR® Environmental
Data Resources Inc

The EDR Radius Map with GeoCheck®

**Miramar Substation
5875 Consolidated Way
San Diego, CA 92121**

Inquiry Number: 2057603.1s

October 22, 2007

The Standard in Environmental Risk Information

440 Wheelers Farms Road
Milford, Connecticut 06461

Nationwide Customer Service

Telephone: 1-800-352-0050
Fax: 1-800-231-6802
Internet: www.edrnet.com

TABLE OF CONTENTS

<u>SECTION</u>	<u>PAGE</u>
Executive Summary	ES1
Overview Map	2
Detail Map	3
Map Findings Summary	4
Map Findings	6
Orphan Summary	153
EPA Waste Codes	EPA-1
Government Records Searched/Data Currency Tracking	GR-1
 <u>GEOCHECK ADDENDUM</u>	
Physical Setting Source Addendum	A-1
Physical Setting Source Summary	A-2
Physical Setting Source Map	A-7
Physical Setting Source Map Findings	A-8
Physical Setting Source Records Searched	A-12
Orphan Details	OD-1

Thank you for your business.
Please contact EDR at 1-800-352-0050
with any questions or comments.

Disclaimer - Copyright and Trademark Notice

This Report contains certain information obtained from a variety of public and other sources reasonably available to Environmental Data Resources, Inc. It cannot be concluded from this Report that coverage information for the target and surrounding properties does not exist from other sources. **NO WARRANTY EXPRESSED OR IMPLIED, IS MADE WHATSOEVER IN CONNECTION WITH THIS REPORT. ENVIRONMENTAL DATA RESOURCES, INC. SPECIFICALLY DISCLAIMS THE MAKING OF ANY SUCH WARRANTIES, INCLUDING WITHOUT LIMITATION, MERCHANTABILITY OR FITNESS FOR A PARTICULAR USE OR PURPOSE. ALL RISK IS ASSUMED BY THE USER. IN NO EVENT SHALL ENVIRONMENTAL DATA RESOURCES, INC. BE LIABLE TO ANYONE, WHETHER ARISING OUT OF ERRORS OR OMISSIONS, NEGLIGENCE, ACCIDENT OR ANY OTHER CAUSE, FOR ANY LOSS OF DAMAGE, INCLUDING, WITHOUT LIMITATION, SPECIAL, INCIDENTAL, CONSEQUENTIAL, OR EXEMPLARY DAMAGES. ANY LIABILITY ON THE PART OF ENVIRONMENTAL DATA RESOURCES, INC. IS STRICTLY LIMITED TO A REFUND OF THE AMOUNT PAID FOR THIS REPORT.** Purchaser accepts this Report "AS IS". Any analyses, estimates, ratings, environmental risk levels or risk codes provided in this Report are provided for illustrative purposes only, and are not intended to provide, nor should they be interpreted as providing any facts regarding, or prediction or forecast of, any environmental risk for any property. Only a Phase I Environmental Site Assessment performed by an environmental professional can provide information regarding the environmental risk for any property. Additionally, the information provided in this Report is not to be construed as legal advice.

Copyright 2007 by Environmental Data Resources, Inc. All rights reserved. Reproduction in any media or format, in whole or in part, of any report or map of Environmental Data Resources, Inc., or its affiliates, is prohibited without prior written permission.

EDR and its logos (including Sanborn and Sanborn Map) are trademarks of Environmental Data Resources, Inc. or its affiliates. All other trademarks used herein are the property of their respective owners.

EXECUTIVE SUMMARY

A search of available environmental records was conducted by Environmental Data Resources, Inc (EDR). The report was designed to assist parties seeking to meet the search requirements of EPA's Standards and Practices for All Appropriate Inquiries (40 CFR Part 312), the ASTM Standard Practice for Environmental Site Assessments (E 1527-05) or custom requirements developed for the evaluation of environmental risk associated with a parcel of real estate.

TARGET PROPERTY INFORMATION

ADDRESS

5875 CONSOLIDATED WAY
SAN DIEGO, CA 92121

COORDINATES

Latitude (North): 32.875800 - 32° 52' 32.9"
Longitude (West): 117.166100 - 117° 9' 58.0"
Universal Transverse Mercator: Zone 11
UTM X (Meters): 484461.6
UTM Y (Meters): 3637339.8
Elevation: 411 ft. above sea level

USGS TOPOGRAPHIC MAP ASSOCIATED WITH TARGET PROPERTY

Target Property Map: 32117-H2 DEL MAR, CA
Most Recent Revision: 1975

South Map: 32117-G2 LA JOLLA, CA
Most Recent Revision: 1975

TARGET PROPERTY SEARCH RESULTS

The target property was not listed in any of the databases searched by EDR.

DATABASES WITH NO MAPPED SITES

No mapped sites were found in EDR's search of available ("reasonably ascertainable ") government records either on the target property or within the search radius around the target property for the following databases:

FEDERAL RECORDS

NPL..... National Priority List
Proposed NPL..... Proposed National Priority List Sites
Delisted NPL..... National Priority List Deletions
NPL LIENS..... Federal Superfund Liens
CERCLIS..... Comprehensive Environmental Response, Compensation, and Liability Information System
ERNS..... Emergency Response Notification System
HMIRS..... Hazardous Materials Information Reporting System

EXECUTIVE SUMMARY

US ENG CONTROLS	Engineering Controls Sites List
US INST CONTROL	Sites with Institutional Controls
FUDS	Formerly Used Defense Sites
US BROWNFIELDS	A Listing of Brownfields Sites
CONSENT	Superfund (CERCLA) Consent Decrees
ROD	Records Of Decision
UMTRA	Uranium Mill Tailings Sites
ODI	Open Dump Inventory
TRIS	Toxic Chemical Release Inventory System
TSCA	Toxic Substances Control Act
FTTS	FIFRA/ TSCA Tracking System - FIFRA (Federal Insecticide, Fungicide, & Rodenticide Act)/TSCA (Toxic Substances Control Act)
SSTS	Section 7 Tracking Systems
DOT OPS	Incident and Accident Data
DEBRIS REGION 9	Torres Martinez Reservation Illegal Dump Site Locations
ICIS	Integrated Compliance Information System
LUCIS	Land Use Control Information System
US CDL	Clandestine Drug Labs
RADINFO	Radiation Information Database
LIENS 2	CERCLA Lien Information
HIFRA FTTS	FIFRA/TSCA Tracking System Administrative Case Listing
PADS	PCB Activity Database System
MLTS	Material Licensing Tracking System
MINES	Mines Master Index File
FINDS	Facility Index System/Facility Registry System
RAATS	RCRA Administrative Action Tracking System

STATE AND LOCAL RECORDS

CA BOND EXP. PLAN	Bond Expenditure Plan
SCH	School Property Evaluation Program
Toxic Pits	Toxic Pits Cleanup Act Sites
SWF/LF	Solid Waste Information System
CA WDS	Waste Discharge System
WMUDS/SWAT	Waste Management Unit Database
CA FID UST	Facility Inventory Database
SLIC	Statewide SLIC Cases
UST	Active UST Facilities
LIENS	Environmental Liens Listing
CHMIRS	California Hazardous Material Incident Report System
DEED	Deed Restriction Listing
VCP	Voluntary Cleanup Program Properties
WIP	Well Investigation Program Case List
CDL	Clandestine Drug Labs
San Diego Co. HMMD	Hazardous Materials Management Division Database
HAZNET	Facility and Manifest Data
EMI	Emissions Inventory Data
HAULERS	Registered Waste Tire Haulers Listing

TRIBAL RECORDS

INDIAN RESERV	Indian Reservations
INDIAN LUST	Leaking Underground Storage Tanks on Indian Land
INDIAN UST	Underground Storage Tanks on Indian Land

EDR PROPRIETARY RECORDS

Manufactured Gas Plants	EDR Proprietary Manufactured Gas Plants
--------------------------------	-----------------------------------------

EXECUTIVE SUMMARY

SURROUNDING SITES: SEARCH RESULTS

Surrounding sites were identified in the following databases.

Elevations have been determined from the USGS Digital Elevation Model and should be evaluated on a relative (not an absolute) basis. Relative elevation information between sites of close proximity should be field verified. Sites with an elevation equal to or higher than the target property have been differentiated below from sites with an elevation lower than the target property.

Page numbers and map identification numbers refer to the EDR Radius Map report where detailed data on individual sites can be reviewed.

Sites listed in ***bold italics*** are in multiple databases.

Unmappable (orphan) sites are not considered in the foregoing analysis.

FEDERAL RECORDS

CERCLIS-NFRAP: Archived sites are sites that have been removed and archived from the inventory of CERCLIS sites. Archived status indicates that, to the best of EPA's knowledge, assessment at a site has been completed and that EPA has determined no further steps will be taken to list this site on the National Priorities List (NPL), unless information indicates this decision was not appropriate or other considerations require a recommendation for listing at a later time. This decision does not necessarily mean that there is no hazard associated with a given site; it only means that, based upon available information, the location is not judged to be a potential NPL site.

A review of the CERC-NFRAP list, as provided by EDR, and dated 06/21/2007 has revealed that there is 1 CERC-NFRAP site within approximately 0.5 miles of the target property.

<u>Lower Elevation</u>	<u>Address</u>	<u>Dist / Dir</u>	<u>Map ID</u>	<u>Page</u>
<i>FRAZEE PAINT INC</i>	<i>6625 MIRAMAR ROAD</i>	<i>1/4 - 1/2 WNW D16</i>		<i>56</i>

CORRACTS: CORRACTS is a list of handlers with RCRA Corrective Action Activity. This report shows which nationally-defined corrective action core events have occurred for every handler that has had corrective action activity.

A review of the CORRACTS list, as provided by EDR, and dated 06/26/2007 has revealed that there is 1 CORRACTS site within approximately 1 mile of the target property.

<u>Equal/Higher Elevation</u>	<u>Address</u>	<u>Dist / Dir</u>	<u>Map ID</u>	<u>Page</u>
<i>SAN DIEGO GAS & ELECTRIC CO</i>	<i>6875 CONSOLIDATED WAY</i>	<i>1/8 - 1/4 NNW A1</i>		<i>6</i>

RCRAInfo: RCRAInfo is EPA's comprehensive information system, providing access to data supporting the Resource Conservation and Recovery Act (RCRA) of 1976 and the Hazardous and Solid Waste Amendments (HSWA) of 1984. RCRAInfo replaces the data recording and reporting abilities of the Resource Conservation and Recovery Information System(RCRIS). The database includes selective information on sites which generate, transport, store, treat and/or dispose of hazardous waste as defined by the Resource Conservation and Recovery Act (RCRA). Conditionally exempt small quantity generators (CESQGs) generate less than 100 kg of hazardous waste, or less than 1 kg of acutely hazardous waste per month. Small quantity generators (SQGs) generate between 100 kg and 1,000 kg of hazardous waste per month Large quantity generators generate over 1,000 kilograms (kg) of hazardous waste, or over 1 kg of acutely hazardous waste per month. Transporters are

EXECUTIVE SUMMARY

individuals or entities that move hazardous waste from the generator offsite to a facility that can recycle, treat, store, or dispose of the waste. TSDFs treat, store, or dispose of the waste.

A review of the RCRA-TSDF list, as provided by EDR, and dated 06/13/2006 has revealed that there is 1 RCRA-TSDF site within approximately 0.5 miles of the target property.

<u>Equal/Higher Elevation</u>	<u>Address</u>	<u>Dist / Dir</u>	<u>Map ID</u>	<u>Page</u>
SAN DIEGO GAS & ELECTRIC CO	6875 CONSOLIDATED WAY	1/8 - 1/4NNW A1		6

RCRAInfo: RCRAInfo is EPA's comprehensive information system, providing access to data supporting the Resource Conservation and Recovery Act (RCRA) of 1976 and the Hazardous and Solid Waste Amendments (HSWA) of 1984. RCRAInfo replaces the data recording and reporting abilities of the Resource Conservation and Recovery Information System(RCRIS). The database includes selective information on sites which generate, transport, store, treat and/or dispose of hazardous waste as defined by the Resource Conservation and Recovery Act (RCRA). Conditionally exempt small quantity generators (CESQGs) generate less than 100 kg of hazardous waste, or less than 1 kg of acutely hazardous waste per month. Small quantity generators (SQGs) generate between 100 kg and 1,000 kg of hazardous waste per month Large quantity generators generate over 1,000 kilograms (kg) of hazardous waste, or over 1 kg of acutely hazardous waste per month. Transporters are individuals or entities that move hazardous waste from the generator offsite to a facility that can recycle, treat, store, or dispose of the waste. TSDFs treat, store, or dispose of the waste.

A review of the RCRA-LQG list, as provided by EDR, and dated 06/13/2006 has revealed that there is 1 RCRA-LQG site within approximately 0.25 miles of the target property.

<u>Equal/Higher Elevation</u>	<u>Address</u>	<u>Dist / Dir</u>	<u>Map ID</u>	<u>Page</u>
PACIFIC GAS TURBINE CENTER	7007 CONSOLIDATED WAY	1/8 - 1/4NNE B5		14

RCRAInfo: RCRAInfo is EPA's comprehensive information system, providing access to data supporting the Resource Conservation and Recovery Act (RCRA) of 1976 and the Hazardous and Solid Waste Amendments (HSWA) of 1984. RCRAInfo replaces the data recording and reporting abilities of the Resource Conservation and Recovery Information System(RCRIS). The database includes selective information on sites which generate, transport, store , treat and/or dispose of hazardous waste as defined by the Resource Conservation and Recovery Act (RCRA). Conditionally exempt small quantity generators (CESQGs) generate less than 100 kg of hazardous waste, or less than 1 kg of acutely hazardous waste per month. Small quantity generators (SQGs) generate between 100 kg and 1,000 kg of hazardous waste per month Large quantity generators generate over 1,000 kilograms (kg) of hazardous waste, or over 1 kg of acutely hazardous waste per month. Transporters are individuals or entities that move hazardous waste from the generator offsite to a facility that can recycle, treat, store, or dispose of the waste. TSDFs treat, store, or dispose of the waste.

A review of the RCRA-SQG list, as provided by EDR, and dated 06/13/2006 has revealed that there are 3 RCRA-SQG sites within approximately 0.25 miles of the target property.

<u>Equal/Higher Elevation</u>	<u>Address</u>	<u>Dist / Dir</u>	<u>Map ID</u>	<u>Page</u>
SAN DIEGO GAS & ELECTRIC CO	6875 CONSOLIDATED WAY	1/8 - 1/4NNW A1		6
MILES J BEACOM	6920 MIRAMAR RD	1/8 - 1/4N	4	13
<u>Lower Elevation</u>	<u>Address</u>	<u>Dist / Dir</u>	<u>Map ID</u>	<u>Page</u>
ALLAN CO	6733 CONSOLIDATED WAY	1/8 - 1/4WNW C13		52

EXECUTIVE SUMMARY

DOD: Consists of federally owned or administered lands, administered by the Department of Defense, that have any area equal to or greater than 640 acres of the United States, Puerto Rico, and the U.S. Virgin Islands.

A review of the DOD list, as provided by EDR, and dated 12/31/2005 has revealed that there is 1 DOD site within approximately 1 mile of the target property.

<u>Equal/Higher Elevation</u>	<u>Address</u>	<u>Dist / Dir</u>	<u>Map ID</u>	<u>Page</u>
MIRAMAR NAVAL AIR STATION		0 - 1/8 S	0	6

STATE AND LOCAL RECORDS

HIST CAL-SITES: Formerly known as ASPIS, this database contains both known and potential hazardous substance sites. The source is the California Department of Toxic Substance Control. No longer updated by the state agency. It has been replaced by ENVIROSTOR.

A review of the HIST Cal-Sites list, as provided by EDR, and dated 08/08/2005 has revealed that there is 1 HIST Cal-Sites site within approximately 1 mile of the target property.

<u>Equal/Higher Elevation</u>	<u>Address</u>	<u>Dist / Dir</u>	<u>Map ID</u>	<u>Page</u>
SUNFLOWER PROPERTIES INC.	9755 DISTRIBUTION AVENU	1/2 - 1 NNE	31	137

CORTESE: This database identifies public drinking water wells with detectable levels of contamination, hazardous substance sites selected for remedial action, sites with known toxic material identified through the abandoned site assessment program, sites with USTs having a reportable release and all solid waste disposal facilities from which there is known migration. The source is the California Environmental Protection Agency/Office of Emergency Information.

A review of the Cortese list, as provided by EDR, and dated 04/01/2001 has revealed that there are 9 Cortese sites within approximately 0.5 miles of the target property.

<u>Equal/Higher Elevation</u>	<u>Address</u>	<u>Dist / Dir</u>	<u>Map ID</u>	<u>Page</u>
AIRMOTIVE PSA PLATING	7007 CONSOLIDATED WAY	1/8 - 1/4 NNE	B8	41
US AIR	7007 CONSOLIDATED WAY	1/8 - 1/4 NNE	B9	42
PSAIRMOTIVE	7007 CONSOLIDATED WAY	1/8 - 1/4 NNE	B10	43
BEN F SMITH COMPANY	7120 MIRA MAR RD	1/4 - 1/2 NE	E21	118
VONS DISTIRBUTION CENTER	7130 1/2 MIRAMAR RD	1/4 - 1/2 NE	E24	124
<u>Lower Elevation</u>	<u>Address</u>	<u>Dist / Dir</u>	<u>Map ID</u>	<u>Page</u>
FRAZEE PAINT INC	6625 MIRAMAR ROAD	1/4 - 1/2 WNW	D16	56
FRAZEE, S R COMPANY	6625 MIRAMAR	1/4 - 1/2 WNW	D17	103
ARCO FACILITY #5428	6616 MIRAMAR RD	1/4 - 1/2 WNW	D19	109
ARCO	6616 MIRAMAR RD	1/4 - 1/2 WNW	D20	110

EXECUTIVE SUMMARY

SWRCY: A listing of recycling facilities in California.

A review of the SWRCY list, as provided by EDR, and dated 07/09/2007 has revealed that there is 1 SWRCY site within approximately 0.5 miles of the target property.

<u>Lower Elevation</u>	<u>Address</u>	<u>Dist / Dir</u>	<u>Map ID</u>	<u>Page</u>
ALLAN COMPANY	6733 CONSOLIDATED WY	1/8 - 1/4 WNW	C12	45

LUST: The Leaking Underground Storage Tank Incident Reports contain an inventory of reported leaking underground storage tank incidents. The data come from the State Water Resources Control Board Leaking Underground Storage Tank Information System.

A review of the LUST list, as provided by EDR, and dated 07/10/2007 has revealed that there are 15 LUST sites within approximately 0.5 miles of the target property.

<u>Equal/Higher Elevation</u>	<u>Address</u>	<u>Dist / Dir</u>	<u>Map ID</u>	<u>Page</u>
PACIFIC GAS TURBINE CTRE, LLC Facility Status: Case Closed Facility Status: Case Closed	7007 CONSOLIDATED WY	1/8 - 1/4 NNE	B7	20
AIRMOTIVE PSA PLATING	7007 CONSOLIDATED WY	1/8 - 1/4 NNE	B8	41
US AIR	7007 CONSOLIDATED WY	1/8 - 1/4 NNE	B9	42
PSAIRMOTIVE	7007 CONSOLIDATED WY	1/8 - 1/4 NNE	B10	43
BEN F SMITH COMPANY	7120 MIRA MAR RD	1/4 - 1/2 NE	E21	118
BEN F SMITH INC Facility Status: Case Closed	7120 MIRAMAR RD	1/4 - 1/2 NE	E22	119
VONS DISTIRBUTION CENTER	7130 1/2 MIRAMAR RD	1/4 - 1/2 NE	E24	124
COMPOSITE OPTICS INC. Facility Status: Case Closed Facility Status: Case Closed	7130 MIRAMAR RD	1/4 - 1/2 NE	E26	125

<u>Lower Elevation</u>	<u>Address</u>	<u>Dist / Dir</u>	<u>Map ID</u>	<u>Page</u>
ALLAN COMPANY Facility Status: Case Closed	6733 CONSOLIDATED WY	1/8 - 1/4 WNW	C11	44
FRAZEE INDUSTRIES	6625 MIRAMAR RD	1/4 - 1/2 WNW	D15	55
FRAZEE PAINT INC Facility Status: Case Closed Facility Status: Case Closed	6625 MIRAMAR ROAD	1/4 - 1/2 WNW	D16	56
ARCO STATION 7 Facility Status: Case Closed Facility Status: Case Closed	6616 MIRAMAR RD	1/4 - 1/2 WNW	D18	106
ARCO FACILITY #5428	6616 MIRAMAR RD	1/4 - 1/2 WNW	D19	109
ARCO	6616 MIRAMAR RD	1/4 - 1/2 WNW	D20	110
RUGBY BUILDING PRODUCTS Facility Status: Case Closed	8655 PRODUCTION AV	1/4 - 1/2 N	27	131

EXECUTIVE SUMMARY

HIST UST: Historical UST Registered Database.

A review of the HIST UST list, as provided by EDR, and dated 10/15/1990 has revealed that there are 2 HIST UST sites within approximately 0.25 miles of the target property.

<u>Equal/Higher Elevation</u>	<u>Address</u>	<u>Dist / Dir</u>	<u>Map ID</u>	<u>Page</u>
MIRAMAR GAS TURBINE SITE	6897 CONSOLIDATED WAY	1/8 - 1/4N	A3	13
PACIFIC SOUTHWEST AIRMOTIVE	7007 CONSOLIDATED WAY	1/8 - 1/4NNE	B6	16

AST: The Aboveground Storage Tank database contains registered ASTs. The data come from the State Water Resources Control Board's Hazardous Substance Storage Container Database.

A review of the AST list, as provided by EDR, and dated 05/01/2007 has revealed that there are 3 AST sites within approximately 0.25 miles of the target property.

<u>Equal/Higher Elevation</u>	<u>Address</u>	<u>Dist / Dir</u>	<u>Map ID</u>	<u>Page</u>
SAN DIEGO GAS & ELECTRIC MIRAM	6875 CONSOLIDATED WAY	1/8 - 1/4NNW	A2	12
MIRAMAR GAS TURBINE SITE	6897 CONSOLIDATED WAY	1/8 - 1/4N	A3	13
PACIFIC GAS TURBINE CENTER	7007 CONSOLIDATED WAY	1/8 - 1/4NNE	B5	14

SWEEPS: Statewide Environmental Evaluation and Planning System. This underground storage tank listing was updated and maintained by a company contacted by the SWRCB in the early 1980's. The listing is no longer updated or maintained. The local agency is the contact for more information on a site on the SWEEPS list.

A review of the SWEEPS UST list, as provided by EDR, and dated 06/01/1994 has revealed that there is 1 SWEEPS UST site within approximately 0.25 miles of the target property.

<u>Equal/Higher Elevation</u>	<u>Address</u>	<u>Dist / Dir</u>	<u>Map ID</u>	<u>Page</u>
PACIFIC SOUTHWEST AIRMOTIVE	7007 CONSOLIDATED WAY	1/8 - 1/4NNE	B6	16

NOTIFY 65: Notify 65 records contain facility notifications about any release that could impact drinking water and thereby expose the public to a potential health risk. The data come from the State Water Resources Control Board's Proposition 65 database.

A review of the Notify 65 list, as provided by EDR, and dated 10/21/1993 has revealed that there are 3 Notify 65 sites within approximately 1 mile of the target property.

<u>Equal/Higher Elevation</u>	<u>Address</u>	<u>Dist / Dir</u>	<u>Map ID</u>	<u>Page</u>
VONS DISTRIBUTION CENTER	7130 MIRAMAR ROAD	1/4 - 1/2NE	E23	123
GREAT AMERICAN FIRST SAVING	8860 PRODUCTION AVENUE	1/2 - 1 N	30	137
<u>Lower Elevation</u>	<u>Address</u>	<u>Dist / Dir</u>	<u>Map ID</u>	<u>Page</u>
DIE TRUCKING	7075 CARROL RD	1/2 - 1 N	28	134

EXECUTIVE SUMMARY

DRYCLEANERS: A list of drycleaner related facilities that have EPA ID numbers. These are facilities with certain SIC codes: power laundries, family and commercial; garment pressing and cleaners' agents; linen supply; coin-operated laundries and cleaning; drycleaning plants except rugs; carpet and upholster cleaning; industrial launderers; laundry and garment services.

A review of the CLEANERS list, as provided by EDR, and dated 07/31/2007 has revealed that there is 1 CLEANERS site within approximately 0.25 miles of the target property.

<u>Lower Elevation</u>	<u>Address</u>	<u>Dist / Dir</u>	<u>Map ID</u>	<u>Page</u>
LA JOLLA CLEANERS	8455 COMMERCE AVE	1/8 - 1/4NNW	14	53

RESPONSE: Identifies confirmed release sites where DTSC is involved in remediation, either in a lead or oversight capacity. These confirmed release sites are generally high-priority and high potential risk.

A review of the RESPONSE list, as provided by EDR, and dated 08/28/2007 has revealed that there is 1 RESPONSE site within approximately 1 mile of the target property.

<u>Equal/Higher Elevation</u>	<u>Address</u>	<u>Dist / Dir</u>	<u>Map ID</u>	<u>Page</u>
SUNFLOWER PROPERTIES INC.	9755 DISTRIBUTION AVENU	1/2 - 1 NNE	31	137

SAN DIEGO CO. SAM: The listing contains all underground tank release cases and projects pertaining to properties contaminated with hazardous substances that are actively under review by the Site Assessment and Mitigation Program.

A review of the SAN DIEGO CO. SAM list, as provided by EDR, and dated 06/27/2007 has revealed that there are 8 SAN DIEGO CO. SAM sites within approximately 0.5 miles of the target property.

<u>Equal/Higher Elevation</u>	<u>Address</u>	<u>Dist / Dir</u>	<u>Map ID</u>	<u>Page</u>
PACIFIC GAS TURBINE CTRE, LLC	7007 CONSOLIDATED WY	1/8 - 1/4NNE	B7	20
BEN F SMITH INC	7120 MIRAMAR RD	1/4 - 1/2NE	E22	119
COMPOSITE OPTICS INC.	7130 MIRAMAR RD	1/4 - 1/2NE	E25	125
COMPOSITE OPTICS INC.	7130 MIRAMAR RD	1/4 - 1/2 NE	E26	125
<u>Lower Elevation</u>	<u>Address</u>	<u>Dist / Dir</u>	<u>Map ID</u>	<u>Page</u>
ALLAN COMPANY	6733 CONSOLIDATED WY	1/8 - 1/4 WNW	C12	45
FRAZEE PAINT INC	6625 MIRAMAR ROAD	1/4 - 1/2 WNW	D16	56
ARCO STATION 7	6616 MIRAMAR RD	1/4 - 1/2 WNW	D18	106
RUGBY BUILDING PRODUCTS	8655 PRODUCTION AV	1/4 - 1/2N	27	131

ENVIROSTOR: The Department of Toxic Substances Control's (DTSC's) Site Mitigation and Brownfields Reuse Program's (SMBRP's) EnviroStor database identifies sites that have known contamination or sites for which there may be reasons to investigate further. The database includes the following site types: Federal Superfund sites (National Priorities List (NPL)); State Response, including Military Facilities and State Superfund; Voluntary Cleanup; and School sites. EnviroStor provides similar information to the information that was available in CalSites, and provides additional site information, including, but not limited to, identification of formerly-contaminated properties that have been released for reuse, properties where environmental deed restrictions have been recorded to prevent inappropriate land uses, and risk characterization information that is used to assess potential impacts to public health and the environment at contaminated sites.

A review of the ENVIROSTOR list, as provided by EDR, and dated 08/28/2007 has revealed that there are

EXECUTIVE SUMMARY

5 ENVIROSTOR sites within approximately 1 mile of the target property.

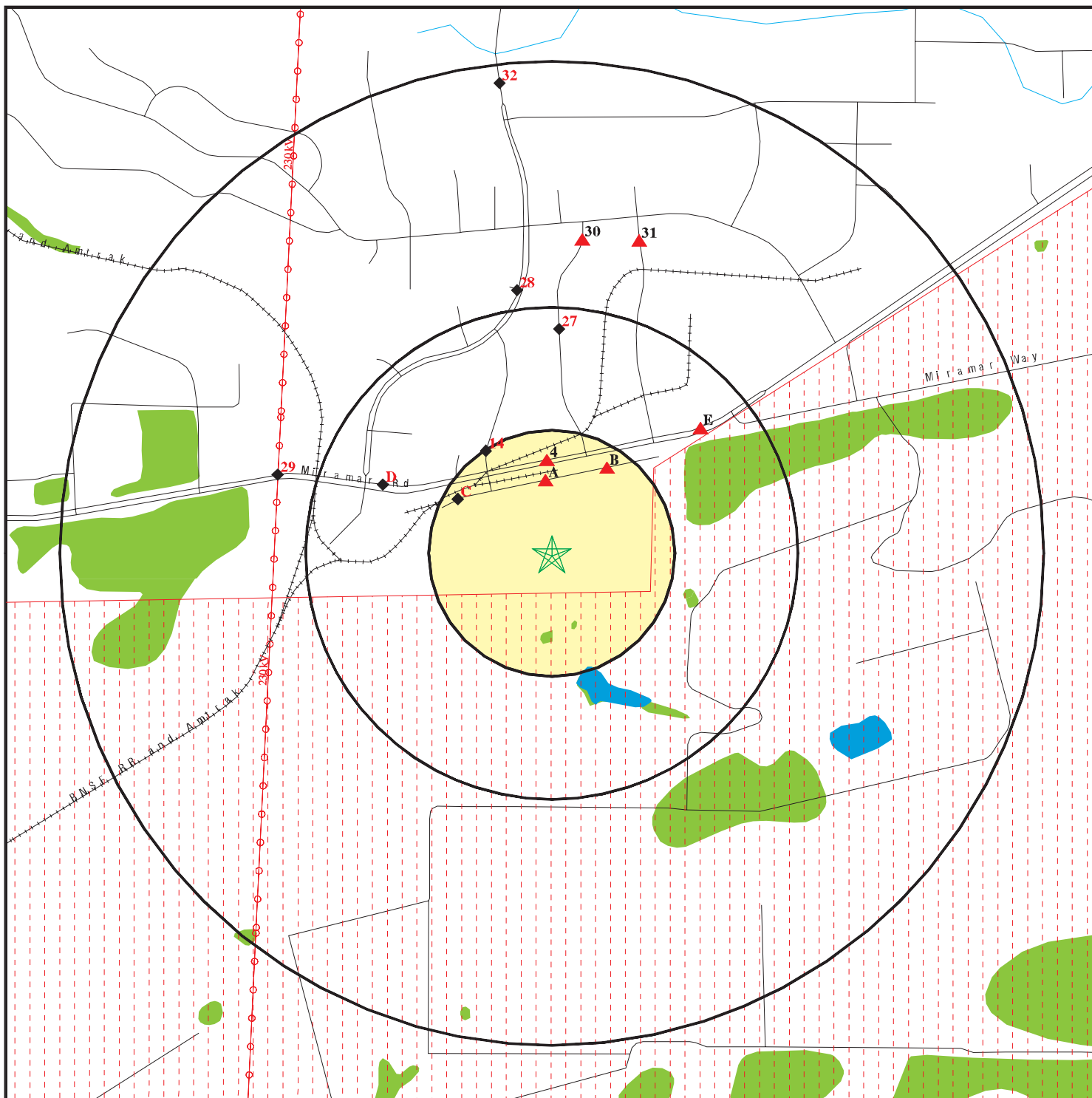
<u>Equal/Higher Elevation</u>	<u>Address</u>	<u>Dist / Dir</u>	<u>Map ID</u>	<u>Page</u>
SAN DIEGO GAS & ELECTRIC CO Facility Status: Refer: RCRA	6875 CONSOLIDATED WAY	1/8 - 1/4 NNW A1		6
SUNFLOWER PROPERTIES INC. Facility Status: Active	9755 DISTRIBUTION AVENU	1/2 - 1 NNE 31		137
<u>Lower Elevation</u>	<u>Address</u>	<u>Dist / Dir</u>	<u>Map ID</u>	<u>Page</u>
FRAZEE, S R COMPANY Facility Status: Refer: Other Agency	6625 MIRAMAR	1/4 - 1/2 WNW D17		103
BKK CORP SAN DIEGO TRANSFER ST Facility Status: Refer: Other Agency	6414 MIRAMAR RD	1/2 - 1 WNW 29		134
FENTON WESTERN PROPERTIES Facility Status: Refer: 1248 Local Agency	9255 CAMINO SANTA FE	1/2 - 1 N 32		142

EXECUTIVE SUMMARY

Due to poor or inadequate address information, the following sites were not mapped:

<u>Site Name</u>	<u>Database(s)</u>
SPEEDY LUBE & TUNE	SWEEPS UST
24TH STREET TERMINAL	CHMIRS, SLIC
NAS MIRAMAR	LUST, Cortese
38TH AND QUINCE STREET	CERCLIS, FINDS
MURPHY-SHEPARD CANYON LANDFILL	SWF/LF
MURRAY RIDGE BURNSITE	SWF/LF
FAIRMOUNT BURNSITE	SWF/LF
SAN YSIDRO BURNSITE	SWF/LF
MTS-PORT DISTRICT SITE	SWF/LF
MOTHER-A-LAND (SAN DIEGO SITE)	SWF/LF
MISSION VALLEY DISPOSAL AREA	SWF/LF
GRIT HILL DISPOSAL	WMUDS/SWAT
SKS/MIRAMAR	HAZNET
AIR STA MIRAMAR	ERNS
CORNER OF I 805 AND MIRAMAR RD.	ERNS
MCAS MIRAMAR UST BASE PERMIT	SAN DIEGO CO. SAM
MCAS MIRAMAR UST BASE PERMIT	SAN DIEGO CO. SAM
MCAS MIRAMAR UST BASE PERMIT	SAN DIEGO CO. SAM
MCAS MIRAMAR UST BASE PERMIT	SAN DIEGO CO. SAM
MCAS MIRAMAR UST BASE PERMIT	SAN DIEGO CO. SAM

OVERVIEW MAP - 2057603.1s



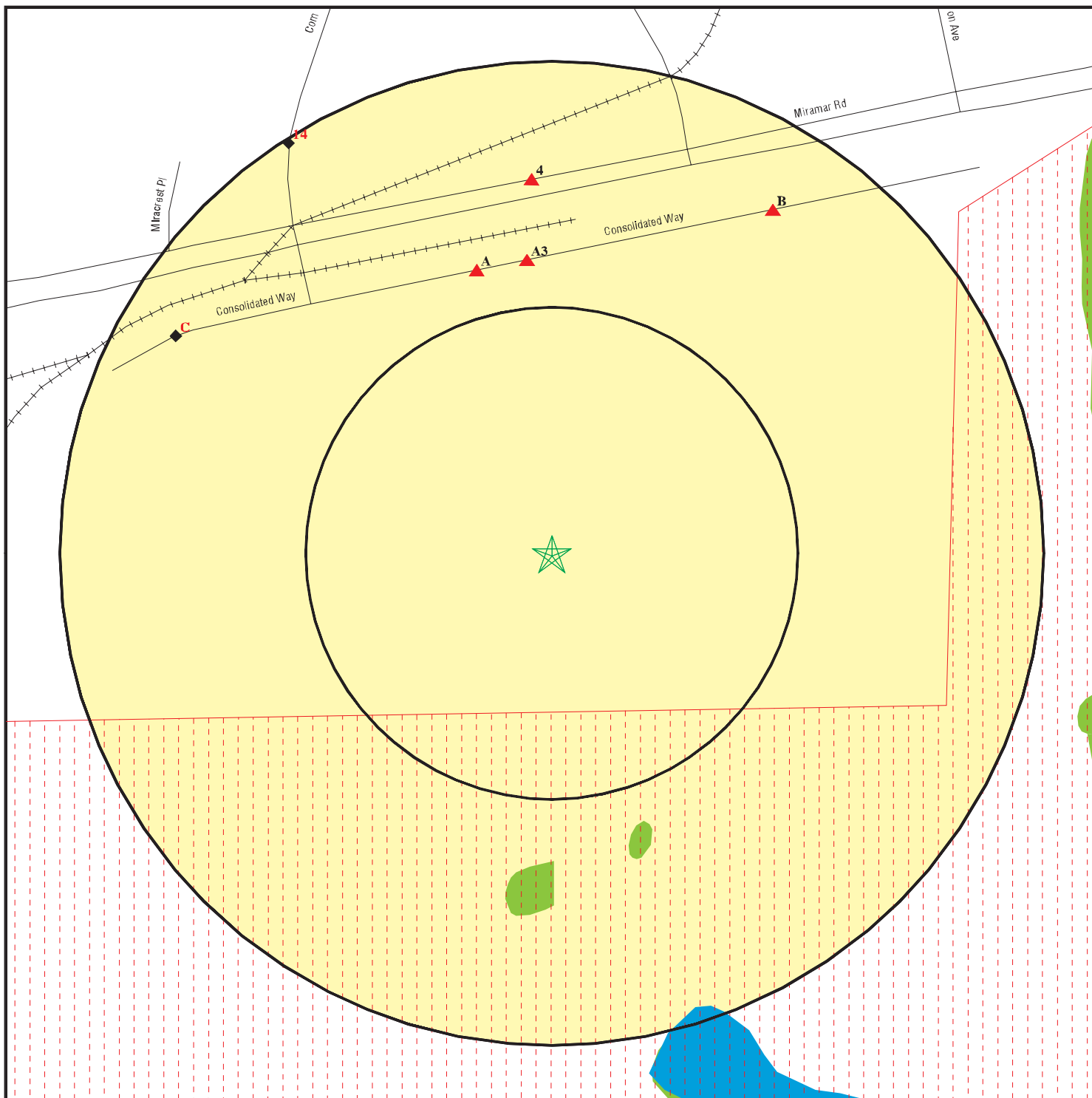
- ★ Target Property
- ▲ Sites at elevations higher than or equal to the target property
- ◆ Sites at elevations lower than the target property
- ▲ Manufactured Gas Plants
- ▨ National Priority List Sites
- ▩ Dept. Defense Sites

- ▨ Indian Reservations BIA
- ⚡ Power transmission lines
- ⚡ Oil & Gas pipelines
- National Wetland Inventory
- ▧ Areas of Concern

SITE NAME: Miramar Substation
 ADDRESS: 5875 Consolidated Way
 San Diego CA 92121
 LAT/LONG: 32.8758 / 117.1661


CLIENT: Geotechnical Constt. Inc.
 CONTACT: Aurie Patterson
 INQUIRY #: 2057603.1s
 DATE: October 22, 2007 1:34 pm

DETAIL MAP - 2057603.1s



- ★ Target Property
- ▲ Sites at elevations higher than or equal to the target property
- ◆ Sites at elevations lower than the target property
- ▲ Manufactured Gas Plants
- Sensitive Receptors
- ▨ National Priority List Sites
- ▨ Dept. Defense Sites

- ▨ Indian Reservations BIA
- ▨ Oil & Gas pipelines
- National Wetland Inventory
- ▨ Areas of Concern



SITE NAME: Miramar Substation
 ADDRESS: 5875 Consolidated Way
 San Diego CA 92121
 LAT/LONG: 32.8758 / 117.1661

CLIENT: Geotechnical Conslt. Inc.
 CONTACT: Aurie Patterson
 INQUIRY #: 2057603.1s
 DATE: October 22, 2007 1:34 pm

MAP FINDINGS SUMMARY

Database	Target Property	Search Distance (Miles)	< 1/8	1/8 - 1/4	1/4 - 1/2	1/2 - 1	> 1	Total Plotted
<u>FEDERAL RECORDS</u>								
NPL		1.000	0	0	0	0	NR	0
Proposed NPL		1.000	0	0	0	0	NR	0
Delisted NPL		1.000	0	0	0	0	NR	0
NPL LIENS	TP		NR	NR	NR	NR	NR	0
CERCLIS		0.500	0	0	0	NR	NR	0
CERC-NFRAP		0.500	0	0	1	NR	NR	1
CORRACTS		1.000	0	1	0	0	NR	1
RCRA TSD		0.500	0	1	0	NR	NR	1
RCRA Lg. Quan. Gen.		0.250	0	1	NR	NR	NR	1
RCRA Sm. Quan. Gen.		0.250	0	3	NR	NR	NR	3
ERNS	TP		NR	NR	NR	NR	NR	0
HMIRS	TP		NR	NR	NR	NR	NR	0
US ENG CONTROLS		0.500	0	0	0	NR	NR	0
US INST CONTROL		0.500	0	0	0	NR	NR	0
DOD		1.000	1	0	0	0	NR	1
FUDS		1.000	0	0	0	0	NR	0
US BROWNFIELDS		0.500	0	0	0	NR	NR	0
CONSENT		1.000	0	0	0	0	NR	0
ROD		1.000	0	0	0	0	NR	0
UMTRA		0.500	0	0	0	NR	NR	0
ODI		0.500	0	0	0	NR	NR	0
TRIS	TP		NR	NR	NR	NR	NR	0
TSCA	TP		NR	NR	NR	NR	NR	0
FTTS	TP		NR	NR	NR	NR	NR	0
SSTS	TP		NR	NR	NR	NR	NR	0
DOT OPS	TP		NR	NR	NR	NR	NR	0
DEBRIS REGION 9		0.500	0	0	0	NR	NR	0
ICIS	TP		NR	NR	NR	NR	NR	0
LUCIS		0.500	0	0	0	NR	NR	0
CDL	TP		NR	NR	NR	NR	NR	0
RADINFO	TP		NR	NR	NR	NR	NR	0
LIENS 2	TP		NR	NR	NR	NR	NR	0
HIST FTTS	TP		NR	NR	NR	NR	NR	0
PADS	TP		NR	NR	NR	NR	NR	0
MLTS	TP		NR	NR	NR	NR	NR	0
MINES		0.250	0	0	NR	NR	NR	0
FINDS	TP		NR	NR	NR	NR	NR	0
RAATS	TP		NR	NR	NR	NR	NR	0
<u>STATE AND LOCAL RECORDS</u>								
Hist Cal-Sites		1.000	0	0	0	1	NR	1
CA Bond Exp. Plan		1.000	0	0	0	0	NR	0
SCH		0.250	0	0	NR	NR	NR	0
Toxic Pits		1.000	0	0	0	0	NR	0
State Landfill		0.500	0	0	0	NR	NR	0
CA WDS	TP		NR	NR	NR	NR	NR	0
WMUDS/SWAT		0.500	0	0	0	NR	NR	0

MAP FINDINGS SUMMARY

Database	Target Property	Search Distance (Miles)	< 1/8	1/8 - 1/4	1/4 - 1/2	1/2 - 1	> 1	Total Plotted
Cortese		0.500	0	3	6	NR	NR	9
SWRCY		0.500	0	1	0	NR	NR	1
LUST		0.500	0	5	10	NR	NR	15
CA FID UST		0.250	0	0	NR	NR	NR	0
SLIC		0.500	0	0	0	NR	NR	0
UST		0.250	0	0	NR	NR	NR	0
HIST UST		0.250	0	2	NR	NR	NR	2
AST		0.250	0	3	NR	NR	NR	3
LIENS		TP	NR	NR	NR	NR	NR	0
SWEEPS UST		0.250	0	1	NR	NR	NR	1
CHMIRS		TP	NR	NR	NR	NR	NR	0
Notify 65		1.000	0	0	1	2	NR	3
DEED		0.500	0	0	0	NR	NR	0
VCP		0.500	0	0	0	NR	NR	0
DRYCLEANERS		0.250	0	1	NR	NR	NR	1
WIP		0.250	0	0	NR	NR	NR	0
CDL		TP	NR	NR	NR	NR	NR	0
San Diego Co. HMMD		TP	NR	NR	NR	NR	NR	0
RESPONSE		1.000	0	0	0	1	NR	1
HAZNET		TP	NR	NR	NR	NR	NR	0
EMI		TP	NR	NR	NR	NR	NR	0
SAN DIEGO CO. SAM		0.500	0	2	6	NR	NR	8
HAULERS		TP	NR	NR	NR	NR	NR	0
ENVIROSTOR		1.000	0	1	1	3	NR	5
<u>TRIBAL RECORDS</u>								
INDIAN RESERV		1.000	0	0	0	0	NR	0
INDIAN LUST		0.500	0	0	0	NR	NR	0
INDIAN UST		0.250	0	0	NR	NR	NR	0
<u>EDR PROPRIETARY RECORDS</u>								
Manufactured Gas Plants		1.000	0	0	0	0	NR	0

NOTES:

TP = Target Property

NR = Not Requested at this Search Distance

Sites may be listed in more than one database

MAP FINDINGS

Map ID
 Direction
 Distance
 Distance (ft.)
 Elevation

Site

Database(s)

EDR ID Number
 EPA ID Number

DOD
Region
South
< 1/8
426 ft.

MIRAMAR NAVAL AIR STATION
MIRAMAR NAVAL AIR STATION (County), CA

DOD **CUSA145318**
N/A

DOD:
 Feature 1: Navy DOD
 Feature 2: Not reported
 Feature 3: Not reported
 URL: Not reported
 Name 1: Miramar Naval Air Station
 Name 2: Not reported
 Name 3: Not reported
 State: CA
 DOD Site: Yes
 Tile name: CASAN_DIEGO

A1
NNW
1/8-1/4
786 ft.

SAN DIEGO GAS & ELECTRIC CO
6875 CONSOLIDATED WAY
SAN DIEGO, CA 92121
Site 1 of 3 in cluster A

RCRA-SQG **1000110656**
FINDS **CAD981168107**
HAZNET
CHMIRS
RCRA-TSDF
CORRACTS
ENVIROSTOR

Relative:
Higher

Actual:
421 ft.

RCRAInfo Corrective Action Summary:
 Event: Stabilization Measures Evaluation, This facility is not amenable to stabilization activity at the present time for reasons other than 1) it appears to be technically infeasible or inappropriate (NF) or 2) there is a lack of technical information (IN). Reasons for this conclusion may be the status of closure at the facility, the degree of risk, timing considerations, the status of corrective action work at the facility, or other administrative considerations.
 Event Date: 08/23/1994
 Event: CA Prioritization, Facility or area was assigned a low corrective action priority.
 Event Date: 08/23/1994

RCRAInfo:
 Owner: SAN DIEGO GAS & ELECTRIC CO
 (619) 696-2000
 EPA ID: CAD981168107
 Contact: Not reported
 Classification: TSDF
 TSDF Activities: Not reported

BIENNIAL REPORTS:
 Last Biennial Reporting Year: 2005

<u>Waste</u>	<u>Quantity (Lbs)</u>	<u>Waste</u>	<u>Quantity (Lbs)</u>
D001	25638.00	D002	426.00
D006	1688.00	D007	2572.00
D008	7702.00	D009	14.00
D018	19820.00	F001	10896.00
F002	11780.00	F003	11035.00
F005	11035.00		

Map ID
 Direction
 Distance
 Distance (ft.)
 Elevation Site

MAP FINDINGS

Database(s) EDR ID Number
 EPA ID Number

SAN DIEGO GAS & ELECTRIC CO (Continued)

1000110656

Violation Status: Violations exist

Regulation Violated:	Not reported
Area of Violation:	TSD-MANIFEST REQUIREMENTS
Date Violation Determined:	06/15/2004
Actual Date Achieved Compliance:	06/28/2004
Enforcement Action:	WRITTEN INFORMAL
Enforcement Action Date:	06/15/2004
Penalty Type:	Not reported
Regulation Violated:	Not reported
Area of Violation:	GENERATOR-MANIFEST REQUIREMENTS
Date Violation Determined:	11/29/2000
Actual Date Achieved Compliance:	12/12/2000
Regulation Violated:	Not reported
Area of Violation:	GENERATOR-RECORDKEEPING REQUIREMENTS
Date Violation Determined:	11/29/2000
Actual Date Achieved Compliance:	12/12/2000
Enforcement Action:	WRITTEN INFORMAL
Enforcement Action Date:	11/29/2000
Penalty Type:	Not reported
Regulation Violated:	262.50-60
Area of Violation:	GENERATOR-ALL REQUIREMENTS (OVERSIGHT)
Date Violation Determined:	04/24/1997
Actual Date Achieved Compliance:	05/22/1997
Enforcement Action:	WRITTEN INFORMAL
Enforcement Action Date:	04/24/1997
Penalty Type:	Not reported
Regulation Violated:	264.170-177.I
Area of Violation:	TSD-OTHER REQUIREMENTS (OVERSIGHT)
Date Violation Determined:	04/24/1997
Actual Date Achieved Compliance:	05/22/1997
Enforcement Action:	WRITTEN INFORMAL
Enforcement Action Date:	04/24/1997
Penalty Type:	Not reported
Regulation Violated:	270
Area of Violation:	TSD-OTHER REQUIREMENTS (OVERSIGHT)
Date Violation Determined:	04/24/1997
Actual Date Achieved Compliance:	05/22/1997
Enforcement Action:	WRITTEN INFORMAL
Enforcement Action Date:	04/24/1997
Penalty Type:	Not reported

There are 6 violation record(s) reported at this site:

<u>Evaluation</u>	<u>Area of Violation</u>	<u>Date of Compliance</u>
Compliance Evaluation Inspection	TSD-MANIFEST REQUIREMENTS	20040628
Compliance Evaluation Inspection	GENERATOR-MANIFEST REQUIREMENTS	20001212
	GENERATOR-RECORDKEEPING REQUIREMENTS	20001212
Compliance Evaluation Inspection	GENERATOR-ALL REQUIREMENTS (OVERSIGHT)	19970522
	TSD-OTHER REQUIREMENTS (OVERSIGHT)	19970522
	TSD-OTHER REQUIREMENTS (OVERSIGHT)	19970522

Map ID
Direction
Distance
Distance (ft.)
Elevation

MAP FINDINGS

Database(s)
EPA ID Number
EDR ID Number

SAN DIEGO GAS & ELECTRIC CO (Continued)

1000110656

FINDS:

Other Pertinent Environmental Activity Identified at Site

AFS (Aerometric Information Retrieval System (AIRS) Facility Subsystem) replaces the former Compliance Data System (CDS), the National Emission Data System (NEDS), and the Storage and Retrieval of Aerometric Data (SAROAD). AIRS is the national repository for information concerning airborne pollution in the United States. AFS is used to track emissions and compliance data from industrial plants. AFS data are utilized by states to prepare State Implementation Plans to comply with regulatory programs and by EPA as an input for the estimation of total national emissions. AFS is undergoing a major redesign to support facility operating permits required under Title V of the Clean Air Act.

California - Hazardous Waste Tracking System - Datamart

RCRAInfo is a national information system that supports the Resource Conservation and Recovery Act (RCRA) program through the tracking of events and activities related to facilities that generate, transport, and treat, store, or dispose of hazardous waste. RCRAInfo allows RCRA program staff to track the notification, permit, compliance, and corrective action activities required under RCRA.

HAZNET:

Gepaid: CAD981168107
Contact: SAN DIEGO GAS & ELECTRIC
Telephone: 6196962000
Facility Addr2: Not reported
Mailing Name: Not reported
Mailing Address: 101 ASH STREET
Mailing City,St,Zip: SAN DIEGO, CA 921013017
Gen County: San Diego
TSD EPA ID: AZD983473539
TSD County: 99
Waste Category: Polychlorinated biphenyls and material containing PCB's
Disposal Method: Treatment, Incineration
Tons: 10.2706
Facility County: San Diego

Gepaid: CAD981168107
Contact: SAN DIEGO GAS & ELECTRIC
Telephone: 6196962000
Facility Addr2: Not reported
Mailing Name: Not reported
Mailing Address: 101 ASH STREET
Mailing City,St,Zip: SAN DIEGO, CA 921013017
Gen County: San Diego
TSD EPA ID: CAD000633164
TSD County: Imperial
Waste Category: Asbestos-containing waste
Disposal Method: Not reported
Tons: 0.8428
Facility County: San Diego

Map ID
Direction
Distance
Distance (ft.)
Elevation Site

MAP FINDINGS

Database(s) EDR ID Number
EPA ID Number

SAN DIEGO GAS & ELECTRIC CO (Continued)

1000110656

Gepaid: CAD981168107
Contact: SAN DIEGO GAS & ELECTRIC
Telephone: 6196962000
Facility Addr2: Not reported
Mailing Name: Not reported
Mailing Address: 101 ASH STREET
Mailing City,St,Zip: SAN DIEGO, CA 921013017
Gen County: San Diego
TSD EPA ID: CAD000633164
TSD County: Imperial
Waste Category: Asbestos-containing waste
Disposal Method: Disposal, Land Fill
Tons: 0.8428
Facility County: San Diego

Gepaid: CAD981168107
Contact: SAN DIEGO GAS & ELECTRIC
Telephone: 6196962000
Facility Addr2: Not reported
Mailing Name: Not reported
Mailing Address: 101 ASH STREET
Mailing City,St,Zip: SAN DIEGO, CA 921013017
Gen County: San Diego
TSD EPA ID: CAD000633164
TSD County: Imperial
Waste Category: Other inorganic solid waste
Disposal Method: Disposal, Land Fill
Tons: 14.466
Facility County: San Diego

Gepaid: CAD981168107
Contact: SAN DIEGO GAS & ELECTRIC
Telephone: 6196962000
Facility Addr2: Not reported
Mailing Name: Not reported
Mailing Address: 101 ASH STREET
Mailing City,St,Zip: SAN DIEGO, CA 921013017
Gen County: San Diego
TSD EPA ID: CAD000633164
TSD County: Imperial
Waste Category: Other organic solids
Disposal Method: Not reported
Tons: 20.815
Facility County: San Diego

[Click this hyperlink](#) while viewing on your computer to access
348 additional CA_HAZNET: record(s) in the EDR Site Report.

CHMIRS:

OES Incident Number: 01-4197
OES notification: 7/21/200105:44:45 PM
OES Date: Not reported
OES Time: Not reported
Incident Date: Not reported
Date Completed: Not reported
Property Use: Not reported
Agency Id Number: Not reported

Map ID
Direction
Distance
Distance (ft.)
Elevation Site

MAP FINDINGS

Database(s) EDR ID Number
EPA ID Number

SAN DIEGO GAS & ELECTRIC CO (Continued)

1000110656

Agency Incident Number: Not reported
Time Notified: Not reported
Time Completed: Not reported
Surrounding Area: Not reported
Estimated Temperature: Not reported
Property Management: Not reported
Special Studies 1: Not reported
Special Studies 2: Not reported
Special Studies 3: Not reported
Special Studies 4: Not reported
Special Studies 5: Not reported
Special Studies 6: Not reported
More Than Two Substances Involved?: Not reported
Resp Agency Personnel # Of Decontaminated: Not reported
Responding Agency Personnel # Of Injuries: Not reported
Responding Agency Personnel # Of Fatalities: Not reported
Others Number Of Decontaminated: Not reported
Others Number Of Injuries: Not reported
Others Number Of Fatalities: Not reported
Vehicle Make/year: Not reported
Vehicle License Number: Not reported
Vehicle State: Not reported
Vehicle Id Number: Not reported
CA/DOT/PUC/ICC Number: Not reported
Company Name: Not reported
Reporting Officer Name/ID: Not reported
Report Date: Not reported
Comments: Not reported
Facility Telephone: Not reported
Waterway Involved: No
Waterway: Not reported
Spill Site: Not reported
Cleanup By: Contractor
Containment: Not reported
What Happened: Not reported
Type: Not reported
Measure: Not reported
Other: Not reported
Date/Time: Not reported
Year: 2001
Agency: San Diego Gas & Electric
Incident Date: 7/21/2001 12:00:00 AM
Admin Agency: San Diego County Health Services Dept.
Amount: Not reported
Contained: Yes
Site Type: Utilities/Substation
E Date: Not reported
Substance: Non-PCB Mineral Oil
Quantity Released: Not reported
BBLs: 0
Cups: 0
CUFT: 0
Gallons: 1
Grams: 0
Pounds: 0
Liters: 0
Ounces: 0

Map ID
 Direction
 Distance
 Distance (ft.)
 Elevation

MAP FINDINGS

SAN DIEGO GAS & ELECTRIC CO (Continued)

EDR ID Number
 EPA ID Number

Database(s)

1000110656

Pints: 0
 Quarts: 0
 Sheen: 0
 Tons: 0
 Unknown: 0.000000
 Description: Not reported
 Evacuations: 0
 Number of Injuries: 0
 Number of Fatalities: 0
 Description: A forklift snapped a 2 gate valve off a transformer. It flowed into the dry storm drain and was cleaned up prior to having any contact with a waterway.

CORRACTS:

EPA ID: CAD981168107
 EPA Region: 09
 Area Name: ENTIRE FACILITY
 Actual Date: 08/23/1994
 Action: CA225NR - Stabilization Measures Evaluation, This facility is, not amenable to stabilization activity at the, present time for reasons other than (1) it appears to be technically, infeasible or inappropriate (NF) or (2) there is a lack of technical, information (IN). Reasons for this conclusion may be the status of, closure at the facility, the degree of risk, timing considerations, the status of corrective action work at the facility, or other, administrative considerations
 NAICS Code(s): 221122
 Electric Power Distribution

EPA ID: CAD981168107
 EPA Region: 09
 Area Name: ENTIRE FACILITY
 Actual Date: 08/23/1994
 Action: CA075LO - CA Prioritization, Facility or area was assigned a low corrective action priority
 NAICS Code(s): 221122
 Electric Power Distribution

ENVIROSTOR:

Site Type: Historical
 Site Type Detailed: * Historical
 Acres: Not reported
 NPL: NO
 Regulatory Agencies: NONE SPECIFIED
 Lead Agency: NONE SPECIFIED
 Program Manager: Not reported
 Supervisor: Referred - Not Assigned
 Division Branch: So Cal - Cypress
 Facility ID: 37490005
 Site Code: 400262
 Assembly: 75
 Senate: 39
 Special Program: Not reported
 Status: Refer: RCRA
 Status Date: 1995-05-01 00:00:00
 Restricted Use: NO

Map ID
 Direction
 Distance
 Distance (ft.)
 Elevation

MAP FINDINGS

SAN DIEGO GAS & ELECTRIC CO (Continued)

EDR ID Number
 EPA ID Number

Database(s)

1000110656

Funding: Not reported
 Latitude: 32.8777777777778
 Longitude: -117.165555555556
 Alias Name: CAD981168107
 SDG&E MIRAMAR STORAGE
 37490005
 400262
 Alias Type: EPA Identification Number
 Project Code (Site Code)
 Envirostor ID Number
 Alternate Name
 APN: NONE SPECIFIED
 APN Description: Not reported
 Comments: NFA FOR SITE MITIGATION OPERATIONS, THIS IS A RCRA FACILITY.FACILITY
 IDENTIFIED VIA DOHS RECORDS SEARCH
 Completed Area Name: PROJECT WIDE
 Completed Sub Area Name: Not reported
 Completed Document Type: Discovery
 Completed Date: 1983-02-15 00:00:00
 Completed Area Name: PROJECT WIDE
 Completed Sub Area Name: Not reported
 Completed Document Type: Site Screening
 Completed Date: 1995-02-09 00:00:00
 Confirmed: NONE SPECIFIED
 Confirmed Description: Not reported
 Future Area Name: Not reported
 Future Sub Area Name: Not reported
 Future Document Type: Not reported
 Future Due Date: Not reported
 Media Affected: NONE SPECIFIED
 Media Affected Desc: Not reported
 Management Required: NONE SPECIFIED
 Management Required Desc: Not reported
 Potential: NONE SPECIFIED
 Potential Description: Not reported
 Schedule Area Name: Not reported
 Schedule Sub Area Name: Not reported
 Schedule Document Type: Not reported
 Schedule Due Date: Not reported
 Schedule Revised Date: Not reported
 PastUse: NONE SPECIFIED

**A2
 NNW
 1/8-1/4
 786 ft.**

**SAN DIEGO GAS & ELECTRIC MIRAMAR C&O CENTER
 6875 CONSOLIDATED WAY
 SAN DIEGO, CA 92121**

**AST A100302386
 N/A**

Site 2 of 3 in cluster A

**Relative:
 Higher**

AST:
 Owner: SAN DIEGO GAS & ELECTRIC
 Total Gallons: 2699

**Actual:
 421 ft.**

MAP FINDINGS

Map ID
 Direction
 Distance
 Distance (ft.)
 Elevation

Site

Database(s)

EDR ID Number
 EPA ID Number

A3
North
1/8-1/4
790 ft.

MIRAMAR GAS TURBINE SITE
6897 CONSOLIDATED WAY
SAN DIEGO, CA 92101

AST **U001572581**
HIST UST **N/A**

Site 3 of 3 in cluster A

Relative:
Higher

AST:
 Owner: CABRILLO POWER I & II LLC
 Total Gallons: 240072

Actual:
419 ft.

HIST UST:
 Region: STATE
 Facility ID: 00000065008
 Tank Num: 001
 Container Num: 3101
 Year Installed: 1972
 Tank Capacity: 00000350
 Facility Type: Other
 Other Type: UTILITY
 Total Tanks: 0002
 Tank Used for: WASTE
 Type of Fuel: Not reported
 Tank Construction: 6 inches
 Leak Detection: Not reported
 Contact Name: Not reported
 Telephone: 6196962993
 Owner Name: SAN DIEGO GAS & ELECTRIC COMPA
 Owner Address: 101 ASH STREET
 Owner City,St,Zip: SAN DIEGO, CA 91112

Region: STATE
 Facility ID: 00000065008
 Tank Num: 002
 Container Num: 3102
 Year Installed: 1972
 Tank Capacity: 00000350
 Facility Type: Other
 Other Type: UTILITY
 Total Tanks: 0002
 Tank Used for: WASTE
 Type of Fuel: Not reported
 Tank Construction: 6 inches
 Leak Detection: Not reported
 Contact Name: Not reported
 Telephone: 6196962993
 Owner Name: SAN DIEGO GAS & ELECTRIC COMPA
 Owner Address: 101 ASH STREET
 Owner City,St,Zip: SAN DIEGO, CA 91112

4
North
1/8-1/4
1005 ft.

MILES J BEACOM
6920 MIRAMAR RD
SAN DIEGO, CA 92121

RCRA-SQG **1009216541**
CAR000169284

Relative:
Higher

Actual:
418 ft.

Map ID
 Direction
 Distance
 Distance (ft.)
 Elevation

MAP FINDINGS

MILES J BEACOM (Continued)

EDR ID Number
 EPA ID Number

Database(s)

1009216541

RCRAInfo:
 Owner: MILES J BEACOM
 EPA ID: CAR000169284
 Contact: MILES BEACOM
 619-921-9465
 Classification: Small Quantity Generator
 TSD Activities: Not reported
 Violation Status: No violations found

**B5
 NNE
 1/8-1/4
 1096 ft.**

**PACIFIC GAS TURBINE CENTER
 7007 CONSOLIDATED WAY
 SAN DIEGO, CA 92121**

**FINDS 1000249966
 HAZNET CAD052839925
 RCRA-LQG
 AST**

Site 1 of 6 in cluster B

**Relative:
 Higher**

FINDS:
 Other Pertinent Environmental Activity Identified at Site

**Actual:
 419 ft.**

California - Hazardous Waste Tracking System - Datamart

The NEI (National Emissions Inventory) database contains information on stationary and mobile sources that emit criteria air pollutants and their precursors, as well as hazardous air pollutants (HAPs).

RCRAInfo is a national information system that supports the Resource Conservation and Recovery Act (RCRA) program through the tracking of events and activities related to facilities that generate, transport, and treat, store, or dispose of hazardous waste. RCRAInfo allows RCRA program staff to track the notification, permit, compliance, and corrective action activities required under RCRA.

ICIS (Integrated Compliance Information System) is the Integrated Compliance Information System and provides a database that, when complete, will contain integrated Enforcement and Compliance information across most of EPA's programs. The vision for ICIS is to replace EPA's independent databases that contain Enforcement data with a single repository for that information. Currently, ICIS contains all Federal Administrative and Judicial enforcement actions. This information is maintained in ICIS by EPA in the Regional offices and its Headquarters. A future release of ICIS will replace the Permit Compliance System (PCS) which supports the NPDES and will integrate that information with Federal actions already in the system. ICIS also has the capability to track other activities occurring in the Region that support Compliance and Enforcement programs. These include; Incident Tracking, Compliance Assistance, and Compliance Monitoring.

HAZNET:
 Gepaid: CAD052839925
 Contact: KEVIN DICKISON
 Telephone: 8588772800
 Facility Addr2: Not reported
 Mailing Name: Not reported
 Mailing Address: 7007 CONSOLIDATED WAY
 Mailing City,St,Zip: SAN DIEGO, CA 921210000

Map ID
Direction
Distance
Distance (ft.)
Elevation

MAP FINDINGS

PACIFIC GAS TURBINE CENTER (Continued)

EDR ID Number
EPA ID Number

Database(s)

1000249966

Gen County: San Diego
TSD EPA ID: AZD009015389
TSD County: 99
Waste Category: Alkaline solution (pH <UN-> 12.5) with metals (antimony, arsenic, barium, beryllium, cadmium, chromium, cobalt, copper, lead, mercury, molybdenum, nickel, selenium, silver, thallium, vanadium, and zinc)
Disposal Method: Recycler
Tons: 1.37
Facility County: Not reported

Gepaid: CAD052839925
Contact: KEVIN DICKISON
Telephone: 8588772800
Facility Addr2: Not reported
Mailing Name: Not reported
Mailing Address: 7007 CONSOLIDATED WAY
Mailing City,St,Zip: SAN DIEGO, CA 921210000
Gen County: San Diego
TSD EPA ID: AZD009015389
TSD County: 99
Waste Category: Alkaline solution (pH <UN-> 12.5) with metals (antimony, arsenic, barium, beryllium, cadmium, chromium, cobalt, copper, lead, mercury, molybdenum, nickel, selenium, silver, thallium, vanadium, and zinc)
Disposal Method: Recycler
Tons: 1.37
Facility County: Not reported

Gepaid: CAD052839925
Contact: KEVIN DICKISON
Telephone: 8588772800
Facility Addr2: Not reported
Mailing Name: Not reported
Mailing Address: 7007 CONSOLIDATED WAY
Mailing City,St,Zip: SAN DIEGO, CA 921210000
Gen County: San Diego
TSD EPA ID: AZD980892731
TSD County: San Diego
Waste Category: Alkaline solution (pH <UN-> 12.5) with metals (antimony, arsenic, barium, beryllium, cadmium, chromium, cobalt, copper, lead, mercury, molybdenum, nickel, selenium, silver, thallium, vanadium, and zinc)
Disposal Method: Not reported
Tons: 0.83
Facility County: San Diego

Gepaid: CAD052839925
Contact: KEVIN DICKISON
Telephone: 8588772800
Facility Addr2: Not reported
Mailing Name: Not reported
Mailing Address: 7007 CONSOLIDATED WAY
Mailing City,St,Zip: SAN DIEGO, CA 921210000
Gen County: San Diego
TSD EPA ID: AZD980892731
TSD County: San Diego
Waste Category: Other inorganic solid waste
Disposal Method: Disposal, Land Fill
Tons: 0.85

Map ID
 Direction
 Distance
 Distance (ft.)
 Elevation

MAP FINDINGS

PACIFIC GAS TURBINE CENTER (Continued)

EDR ID Number
 EPA ID Number

Database(s)

1000249966

Facility County: San Diego
 Gepaid: CAD052839925
 Contact: KEVIN DICKISON
 Telephone: 8588772800
 Facility Addr2: Not reported
 Mailing Name: Not reported
 Mailing Address: 7007 CONSOLIDATED WAY
 Mailing City,St,Zip: SAN DIEGO, CA 921210000
 Gen County: San Diego
 TSD EPA ID: AZD009015389
 TSD County: San Diego
 Waste Category: Unspecified organic liquid mixture
 Disposal Method: Recycler
 Tons: 0.2
 Facility County: San Diego

[Click this hyperlink](#) while viewing on your computer to access
 7 additional CA_HAZNET: record(s) in the EDR Site Report.

RCRAInfo:

Owner: NOT REQUIRED
 (415) 555-1212
 EPA ID: CAD052839925
 Contact: ENVIRONMENTAL MANAGER
 Classification: Large Quantity Generator
 TSD Activities: Not reported

BIENNIAL REPORTS:

Last Biennial Reporting Year: 2005

<u>Waste</u>	<u>Quantity (Lbs)</u>	<u>Waste</u>	<u>Quantity (Lbs)</u>
D001	5993.30	D002	43759.12
D005	400.00	D006	47472.23
D007	47472.23	D008	41740.37
D011	41740.37	D035	992.12
F003	992.12	F005	992.12

Violation Status: No violations found

AST:

Owner: PACIFIC GAS TURBINE CENTER, LL
 Total Gallons: 20000

**B6
 NNE
 1/8-1/4
 1096 ft.**

**PACIFIC SOUTHWEST AIRMOTIVE
 7007 CONSOLIDATED WAY
 SAN DIEGO, CA 92121**

**HIST UST U001573288
 SWEEPS UST N/A**

Site 2 of 6 in cluster B

**Relative:
 Higher**

HIST UST:
 Region: STATE
 Facility ID: 00000008543
 Tank Num: 001
 Container Num: 550E
 Year Installed: 1974
 Tank Capacity: 00000550

**Actual:
 419 ft.**

Map ID
Direction
Distance
Distance (ft.)
Elevation Site

MAP FINDINGS

Database(s) EDR ID Number
EPA ID Number

PACIFIC SOUTHWEST AIRMOTIVE (Continued)

U001573288

Facility Type: Other
Other Type: JET ENGINE OVERHAUL
Total Tanks: 0005
Tank Used for: WASTE
Type of Fuel: WASTE OIL
Tank Construction: Not reported
Leak Detection: 10
Contact Name: RONALD G. KIRIPOLSKY, PRESIDEN
Telephone: 6195744836
Owner Name: RONALD KIRIPOLSKY
Owner Address: 7051 CONSOLIDATED WAY
Owner City,St,Zip: SAN DIEGO, CA 92127

Region: STATE
Facility ID: 00000008543
Tank Num: 002
Container Num: 1000E
Year Installed: 1974
Tank Capacity: 00001000
Facility Type: Other
Other Type: JET ENGINE OVERHAUL
Total Tanks: 0005
Tank Used for: PRODUCT
Type of Fuel: DIESEL
Tank Construction: Not reported
Leak Detection: Visual
Contact Name: RONALD G. KIRIPOLSKY, PRESIDEN
Telephone: 6195744836
Owner Name: RONALD KIRIPOLSKY
Owner Address: 7051 CONSOLIDATED WAY
Owner City,St,Zip: SAN DIEGO, CA 92127

Region: STATE
Facility ID: 00000008543
Tank Num: 003
Container Num: 265S
Year Installed: 1974
Tank Capacity: 00000265
Facility Type: Other
Other Type: JET ENGINE OVERHAUL
Total Tanks: 0005
Tank Used for: WASTE
Type of Fuel: WASTE OIL
Tank Construction: 3/16 inches
Leak Detection: 10
Contact Name: RONALD G. KIRIPOLSKY, PRESIDEN
Telephone: 6195744836
Owner Name: RONALD KIRIPOLSKY
Owner Address: 7051 CONSOLIDATED WAY
Owner City,St,Zip: SAN DIEGO, CA 92127

Region: STATE
Facility ID: 00000008543
Tank Num: 004
Container Num: 10000 S
Year Installed: 1974
Tank Capacity: 00010000

Map ID
Direction
Distance
Distance (ft.)
Elevation Site

MAP FINDINGS

Database(s) EDR ID Number
EPA ID Number

PACIFIC SOUTHWEST AIRMOTIVE (Continued)

U001573288

Facility Type: Other
Other Type: JET ENGINE OVERHAUL
Total Tanks: 0005
Tank Used for: PRODUCT
Type of Fuel: 06
Tank Construction: Not reported
Leak Detection: Vapor Sniff Well
Contact Name: RONALD G. KIRIPOLSKY, PRESIDEN
Telephone: 6195744836
Owner Name: RONALD KIRIPOLSKY
Owner Address: 7051 CONSOLIDATED WAY
Owner City,St,Zip: SAN DIEGO, CA 92127

Region: STATE
Facility ID: 00000008543
Tank Num: 005
Container Num: 10000 N
Year Installed: Not reported
Tank Capacity: 00010000
Facility Type: Other
Other Type: JET ENGINE OVERHAUL
Total Tanks: 0005
Tank Used for: PRODUCT
Type of Fuel: 06
Tank Construction: Not reported
Leak Detection: Vapor Sniff Well
Contact Name: RONALD G. KIRIPOLSKY, PRESIDEN
Telephone: 6195744836
Owner Name: RONALD KIRIPOLSKY
Owner Address: 7051 CONSOLIDATED WAY
Owner City,St,Zip: SAN DIEGO, CA 92127

SWEEPS UST:

Status: Not reported
Comp Number: 217
Number: Not reported
Board Of Equalization: 44-021545
Ref Date: Not reported
Act Date: Not reported
Created Date: Not reported
Tank Status: Not reported
Owner Tank Id: Not reported
Swrcb Tank Id: 37-000-000217-000001
Actv Date: Not reported
Capacity: 550
Tank Use: PETROLEUM
Stg: WASTE
Content: Not reported
Number Of Tanks: 5

Status: Not reported
Comp Number: 217
Number: Not reported
Board Of Equalization: 44-021545
Ref Date: Not reported
Act Date: Not reported
Created Date: Not reported

Map ID
Direction
Distance
Distance (ft.)
Elevation Site

MAP FINDINGS

Database(s) EDR ID Number
EPA ID Number

PACIFIC SOUTHWEST AIRMOTIVE (Continued)

U001573288

Tank Status: Not reported
Owner Tank Id: Not reported
Swrcb Tank Id: 37-000-000217-000002
Actv Date: Not reported
Capacity: 1000
Tank Use: M.V. FUEL
Stg: PRODUCT
Content: OTHER
Number Of Tanks: Not reported

Status: Not reported
Comp Number: 217
Number: Not reported
Board Of Equalization: 44-021545
Ref Date: Not reported
Act Date: Not reported
Created Date: Not reported
Tank Status: Not reported
Owner Tank Id: Not reported
Swrcb Tank Id: 37-000-000217-000003
Actv Date: Not reported
Capacity: 265
Tank Use: PETROLEUM
Stg: WASTE
Content: Not reported
Number Of Tanks: Not reported

Status: Not reported
Comp Number: 217
Number: Not reported
Board Of Equalization: 44-021545
Ref Date: Not reported
Act Date: Not reported
Created Date: Not reported
Tank Status: Not reported
Owner Tank Id: Not reported
Swrcb Tank Id: 37-000-000217-000004
Actv Date: Not reported
Capacity: 10000
Tank Use: M.V. FUEL
Stg: PRODUCT
Content: JET FUEL
Number Of Tanks: Not reported

Status: Not reported
Comp Number: 217
Number: Not reported
Board Of Equalization: 44-021545
Ref Date: Not reported
Act Date: Not reported
Created Date: Not reported
Tank Status: Not reported
Owner Tank Id: Not reported
Swrcb Tank Id: 37-000-000217-000005
Actv Date: Not reported
Capacity: 10000
Tank Use: M.V. FUEL

Map ID
 Direction
 Distance
 Distance (ft.)
 Elevation Site

MAP FINDINGS

Database(s) EDR ID Number
 EPA ID Number

PACIFIC SOUTHWEST AIRMOTIVE (Continued)

U001573288

Stg: PRODUCT
 Content: JET FUEL
 Number Of Tanks: Not reported

 Status: A
 Comp Number: 217
 Number: 9
 Board Of Equalization: 44-021545
 Ref Date: Not reported
 Act Date: 06-26-92
 Created Date: 02-29-88
 Tank Status: Not reported
 Owner Tank Id: Not reported
 Swrcb Tank Id: Not reported
 Actv Date: Not reported
 Capacity: Not reported
 Tank Use: Not reported
 Stg: Not reported
 Content: Not reported
 Number Of Tanks: Not reported

**B7
 NNE
 1/8-1/4
 1096 ft.**

**PACIFIC GAS TURBINE CTRE, LLC
 7007 CONSOLIDATED WY
 SAN DIEGO, CA 92121**

**LUST
 San Diego Co. HMMD
 EMI
 SAN DIEGO CO. SAM**

**S100281227
 N/A**

Site 3 of 6 in cluster B

**Relative:
 Higher**

LUST:
 Region: STATE
 Case Type: Soil only
 Cross Street: Not reported
 Enf Type: NOR
 Funding: Not reported
 How Discovered: Not reported
 How Stopped: Not reported
 Leak Cause: Not reported
 Leak Source: Not reported
 Global Id: T0607300901
 Stop Date: 1992-11-26 00:00:00
 Confirm Leak: Not reported
 Workplan: Not reported
 Prelim Assess: Not reported
 Pollution Char: Not reported
 Remed Plan: Not reported
 Remed Action: Not reported
 Monitoring: Not reported
 Close Date: 1994-10-14 00:00:00
 Discover Date: 1991-11-26 00:00:00
 Enforcement Dt: Not reported
 Release Date: 1991-11-26 00:00:00
 Review Date: Not reported
 Enter Date: Not reported
 MTBE Date: Not reported
 GW Qualifier: Not reported
 Soil Qualifier: Not reported
 Max MTBE GW ppb: Not reported
 Max MTBE Soil ppb: Not reported
 County: 37

**Actual:
 419 ft.**

Map ID
Direction
Distance
Distance (ft.)
Elevation Site

MAP FINDINGS

Database(s) EDR ID Number
EPA ID Number

PACIFIC GAS TURBINE CTRE, LLC (Continued)

S100281227

Org Name: Not reported
Reg Board: San Diego Region
Status: Case Closed
Chemical: Jet Fuel
Contact Person: Not reported
Responsible Party: MS. CAROL VUKMANIC
RP Address: MS PIT/K PITTSBURGH INT. AIR.
Interim: Not reported
Oversight Prgm: LUST
MTBE Class: *
MTBE Conc: 0
MTBE Fuel: 0
MTBE Tested: Not Required to be Tested.
Staff: UNA
Staff Initials: LS
Lead Agency: Local Agency
Local Agency: 37000L
Hydr Basin #: 906.40
Beneficial: IND,REC-1,REC-2,WARM,COLD,WILD,RARE
Priority: 3
Cleanup Fund Id: Not reported
Work Suspended: Not reported
Local Case #: H00217-006
Case Number: 9UT2132
Qty Leaked: Not reported
Abate Method: Not reported
Operator: Not reported
Water System Name: Not reported
Well Name: Not reported
Distance To Lust: 0
Waste Discharge Global ID: Not reported
Waste Disch Assigned Name: Not reported
Summary: Not reported

Region: STATE
Case Type: Soil only
Cross Street: Not reported
Enf Type: NOR
Funding: Not reported
How Discovered: Not reported
How Stopped: Not reported
Leak Cause: Not reported
Leak Source: Not reported
Global Id: T0607300949
Stop Date: 1991-11-26 00:00:00
Confirm Leak: Not reported
Workplan: Not reported
Prelim Assess: Not reported
Pollution Char: Not reported
Remed Plan: Not reported
Remed Action: Not reported
Monitoring: Not reported
Close Date: 1994-10-18 00:00:00
Discover Date: 1991-11-26 00:00:00
Enforcement Dt: Not reported
Release Date: 1991-11-26 00:00:00
Review Date: Not reported

Map ID
Direction
Distance
Distance (ft.)
Elevation Site

MAP FINDINGS

Database(s) EDR ID Number
EPA ID Number

PACIFIC GAS TURBINE CTRE, LLC (Continued)

S100281227

Enter Date: Not reported
MTBE Date: Not reported
GW Qualifier: Not reported
Soil Qualifier: Not reported
Max MTBE GW ppb: Not reported
Max MTBE Soil ppb: Not reported
County: 37
Org Name: Not reported
Reg Board: San Diego Region
Status: Case Closed
Chemical: Waste Oil
Contact Person: Not reported
Responsible Party: CAROL VUKMANIC
RP Address: 7007 CONSOLIDATED WAY
Interim: Not reported
Oversight Prgm: LUST
MTBE Class: *
MTBE Conc: 0
MTBE Fuel: 0
MTBE Tested: Not Required to be Tested.
Staff: UNA
Staff Initials: LS
Lead Agency: Local Agency
Local Agency: 37000L
Hydr Basin #: 906.40
Beneficial: IND,REC-1,REC-2,WARM,COLD,WILD,RARE
Priority: 3
Cleanup Fund Id: Not reported
Work Suspended: Not reported
Local Case #: H00217-004
Case Number: 9UT2179
Qty Leaked: Not reported
Abate Method: Not reported
Operator: Not reported
Water System Name: Not reported
Well Name: Not reported
Distance To Lust: 0
Waste Discharge Global ID: Not reported
Waste Disch Assigned Name: Not reported
Summary: Not reported

Region: STATE
Case Type: Soil only
Cross Street: Not reported
Enf Type: NOR
Funding: Not reported
How Discovered: Not reported
How Stopped: Not reported
Leak Cause: Not reported
Leak Source: Not reported
Global Id: T0607302640
Stop Date: 1988-07-13 00:00:00
Confirm Leak: Not reported
Workplan: Not reported
Prelim Assess: Not reported
Pollution Char: Not reported
Remed Plan: Not reported

Map ID
Direction
Distance
Distance (ft.)
Elevation Site

MAP FINDINGS

Database(s) EDR ID Number
EPA ID Number

PACIFIC GAS TURBINE CTRE, LLC (Continued)

S100281227

Remed Action: Not reported
Monitoring: Not reported
Close Date: 1990-07-18 00:00:00
Discover Date: 1988-07-12 00:00:00
Enforcement Dt: Not reported
Release Date: 1988-07-15 00:00:00
Review Date: Not reported
Enter Date: Not reported
MTBE Date: Not reported
GW Qualifier: Not reported
Soil Qualifier: Not reported
Max MTBE GW ppb: Not reported
Max MTBE Soil ppb: Not reported
County: 37
Org Name: Not reported
Reg Board: San Diego Region
Status: Case Closed
Chemical: Gasoline
Contact Person: Not reported
Responsible Party: BOB MILLER
RP Address: 7007 CONSOLIDATED WY
Interim: Not reported
Oversight Prgm: LUST
MTBE Class: *
MTBE Conc: 0
MTBE Fuel: 1
MTBE Tested: Site NOT Tested for MTBE.Includes Unknown and Not Analyzed.
Staff: UNA
Staff Initials: AN
Lead Agency: Local Agency
Local Agency: 37000L
Hydr Basin #: 906.40
Beneficial: IND,REC-1,REC-2,WARM,COLD,WILD,RARE
Priority: 7
Cleanup Fund Id: Not reported
Work Suspended: Not reported
Local Case #: H00217-002
Case Number: 9UT388
Qty Leaked: Not reported
Abate Method: Not reported
Operator: Not reported
Water System Name: Not reported
Well Name: Not reported
Distance To Lust: 0
Waste Discharge Global ID: Not reported
Waste Disch Assigned Name: Not reported
Summary: Not reported

Region: STATE
Case Type: Undefined
Cross Street: Not reported
Enf Type: Not reported
Funding: Not reported
How Discovered: Not reported
How Stopped: Not reported
Leak Cause: Not reported
Leak Source: Not reported

Map ID
Direction
Distance
Distance (ft.)
Elevation Site

MAP FINDINGS

Database(s) EDR ID Number
EPA ID Number

PACIFIC GAS TURBINE CTRE, LLC (Continued)

S100281227

Global Id: T0608174668
Stop Date: Not reported
Confirm Leak: Not reported
Workplan: Not reported
Prelim Assess: Not reported
Pollution Char: Not reported
Remed Plan: Not reported
Remed Action: Not reported
Monitoring: Not reported
Close Date: 1986-09-15 00:00:00
Discover Date: Not reported
Enforcement Dt: Not reported
Release Date: Not reported
Review Date: Not reported
Enter Date: Not reported
MTBE Date: Not reported
GW Qualifier: Not reported
Soil Qualifier: Not reported
Max MTBE GW ppb: Not reported
Max MTBE Soil ppb: Not reported
County: 37
Org Name: Not reported
Reg Board: San Diego Region
Status: Case Closed
Chemical: Not reported
Contact Person: Not reported
Responsible Party: BOB MILLER
RP Address: 7007 CONSOLIDATED WY
Interim: Not reported
Oversight Prgm: LOCNL
MTBE Class: *
MTBE Conc: 0
MTBE Fuel: 0
MTBE Tested: Not Required to be Tested.
Staff: UNA
Staff Initials: VC
Lead Agency: Local Agency
Local Agency: 37000L
Hydr Basin #: 906.40
Beneficial: IND,REC-1,REC-2,WARM,COLD,WILD,RARE
Priority: FAILED PRECISION TEST
Cleanup Fund Id: Not reported
Work Suspended: Not reported
Local Case #: H00217-001
Case Number: Not reported
Qty Leaked: Not reported
Abate Method: Not reported
Operator: Not reported
Water System Name: Not reported
Well Name: Not reported
Distance To Lust: 0
Waste Discharge Global ID: Not reported
Waste Disch Assigned Name: Not reported
Summary: Not reported

Region: STATE
Case Type: Soil only

Map ID
Direction
Distance
Distance (ft.)
Elevation Site

MAP FINDINGS

Database(s) EDR ID Number
EPA ID Number

PACIFIC GAS TURBINE CTRE, LLC (Continued)

S100281227

Cross Street: Not reported
Enf Type: Not reported
Funding: Not reported
How Discovered: Not reported
How Stopped: Not reported
Leak Cause: Not reported
Leak Source: Not reported
Global Id: T060818882
Stop Date: 1991-10-04 00:00:00
Confirm Leak: Not reported
Workplan: Not reported
Prelim Assess: Not reported
Pollution Char: Not reported
Remed Plan: Not reported
Remed Action: Not reported
Monitoring: Not reported
Close Date: 1994-10-21 00:00:00
Discover Date: 1991-10-04 00:00:00
Enforcement Dt: Not reported
Release Date: 1991-10-04 00:00:00
Review Date: Not reported
Enter Date: Not reported
MTBE Date: Not reported
GW Qualifier: Not reported
Soil Qualifier: Not reported
Max MTBE GW ppb: Not reported
Max MTBE Soil ppb: Not reported
County: 37
Org Name: Not reported
Reg Board: San Diego Region
Status: Case Closed
Chemical: 0
Contact Person: Not reported
Responsible Party: CAROL VUKMANIC
RP Address: 7007 CONSOLIDATED WAY
Interim: Not reported
Oversight Prgm: LOCNL
MTBE Class: *
MTBE Conc: 0
MTBE Fuel: 0
MTBE Tested: Not Required to be Tested.
Staff: UNA
Staff Initials: LS
Lead Agency: Local Agency
Local Agency: 37000L
Hydr Basin #: 906.40
Beneficial: IND,REC-1,REC-2,WARM,COLD,WILD,RARE
Priority: 7
Cleanup Fund Id: Not reported
Work Suspended: Not reported
Local Case #: H00217-005
Case Number: Not reported
Qty Leaked: Not reported
Abate Method: Not reported
Operator: Not reported
Water System Name: Not reported
Well Name: Not reported

Map ID
Direction
Distance
Distance (ft.)
Elevation

MAP FINDINGS

Database(s)
EDR ID Number
EPA ID Number

PACIFIC GAS TURBINE CTRE, LLC (Continued)

S100281227

Distance To Lust: 0
Waste Discharge Global ID: Not reported
Waste Disch Assigned Name: Not reported
Summary: Not reported

Region: STATE
Case Type: Undefined
Cross Street: Not reported
Enf Type: Not reported
Funding: Not reported
How Discovered: Not reported
How Stopped: Not reported
Leak Cause: Not reported
Leak Source: Not reported
Global Id: T0608192269
Stop Date: Not reported
Confirm Leak: Not reported
Workplan: Not reported
Prelim Assess: Not reported
Pollution Char: Not reported
Remed Plan: Not reported
Remed Action: Not reported
Monitoring: Not reported
Close Date: 1990-01-17 00:00:00
Discover Date: 1989-07-31 00:00:00
Enforcement Dt: Not reported
Release Date: 1989-08-01 00:00:00
Review Date: Not reported
Enter Date: Not reported
MTBE Date: Not reported
GW Qualifier: Not reported
Soil Qualifier: Not reported
Max MTBE GW ppb: Not reported
Max MTBE Soil ppb: Not reported
County: 37
Org Name: Not reported
Reg Board: San Diego Region
Status: Case Closed
Chemical: Unleaded Gasoline
Contact Person: Not reported
Responsible Party: Not reported
RP Address: Not reported
Interim: Not reported
Oversight Prgm: LOCNL
MTBE Class: *
MTBE Conc: 0
MTBE Fuel: 1
MTBE Tested: Site NOT Tested for MTBE.Includes Unknown and Not Analyzed.
Staff: UNA
Staff Initials: MV
Lead Agency: Local Agency
Local Agency: 37000L
Hydr Basin #: 906.40
Beneficial: IND,REC-1,REC-2,WARM,COLD,WILD,RARE
Priority: FAILED PRECISION TEST
Cleanup Fund Id: Not reported
Work Suspended: Not reported

Map ID
Direction
Distance
Distance (ft.)
Elevation Site

MAP FINDINGS

Database(s) EDR ID Number
EPA ID Number

PACIFIC GAS TURBINE CTRE, LLC (Continued)

S100281227

Local Case #: H00217-003
Case Number: Not reported
Qty Leaked: Not reported
Abate Method: Not reported
Operator: Not reported
Water System Name: Not reported
Well Name: Not reported
Distance To Lust: 0
Waste Discharge Global ID: Not reported
Waste Disch Assigned Name: Not reported
Summary: Not reported

San Diego Co. HMMD:

Facility ID: 100217
Inactive Indicator: Active
Business Code: 6HK50
SIC: Not reported
Permit Expiration: Not reported
Owner: Not reported
2nd Name: Not reported
Mailing Address: 7007 CONSOLIDATED W
Mailing City,St,Zip: SAN DIEGO, CA 92121
Map Code/Business Plan on File: Not reported
Corporate Code: Not reported
Fire Dept District: San Diego
Census Tract Number: 83.50
EPA ID: CAD052839925
Gas Station: Not reported
Inspection Date: 09/18/03
Reinspection Date: Not reported
Inspector Name: JGOHRES
Violation Notice Issued: Not reported
Facility Contact: JOHN WILLIAMSON
Delinquent Flag: Not Delinquent
Last Update: 05/10/05
Last Delinquent Letter: Not reported
Delinquent Comment: Not reported
Last Letter Type: Not reported
Property Owner: MIRAMAR INVESTMENT LTD
Property Address: C/O PACIFIC GAS TURI
Property City,St,Zip: 92121
Tank Owner: PACIFIC SOUTHWEST AIRMOTIVE
Tank Address: 7051 CONSOLIDATED W
Tank City,St,Zip: San Diego, CA 92127
Business Plan Acceptance Date: Not reported
Reinspection Date Y2K Compatible: 03/18/05
Facility Phone: 858-877-2800

HMMD DISCLOSURE INVENTORY:

Item Number: AL15
Chemical Name: ALIPHATIC OIL: DOUBLE CHECK PENETRANTS
Case Number: 8042-47-3
Quantity Stored At One Time: Not reported
Quantity Stored at One Time: Not reported
Annual Quantity String: Not reported
Annual Quantity String: Not reported
Measurement Units: Not reported

Map ID
Direction
Distance
Distance (ft.)
Elevation Site

MAP FINDINGS

Database(s) EDR ID Number
EPA ID Number

PACIFIC GAS TURBINE CTRE, LLC (Continued)

S100281227

Carcinogen: No
1st Hazard Category: CHRONIC
2nd Hazard Category: Not reported

Item Number: AR00
Chemical Name: ARGON
Case Number: 7440-37-1
Quantity Stored At One Time: Not reported
Quantity Stored at One Time: Not reported
Annual Quantity String: Not reported
Annual Quantity String: Not reported
Measurement Units: Not reported
Carcinogen: No
1st Hazard Category: PRESSURE RELEASE
2nd Hazard Category: ACUTE

Item Number: AR03
Chemical Name: ARGON 75%, CARBON DIOXIDE 25%
Case Number: MIXTURE
Quantity Stored At One Time: Not reported
Quantity Stored at One Time: Not reported
Annual Quantity String: Not reported
Annual Quantity String: Not reported
Measurement Units: Not reported
Carcinogen: No
1st Hazard Category: PRESSURE RELEASE
2nd Hazard Category: ACUTE

Item Number: DI04
Chemical Name: DIESEL IN GENERATOR
Case Number: 68476-34-6
Quantity Stored At One Time: Not reported
Quantity Stored at One Time: Not reported
Annual Quantity String: Not reported
Annual Quantity String: Not reported
Measurement Units: Not reported
Carcinogen: No
1st Hazard Category: FIRE
2nd Hazard Category: ACUTE

Item Number: DI73
Chemical Name: DIETHANOLAMINE CEE BEE NORTEX 3025 TANK #11
Case Number: 111-42-2
Quantity Stored At One Time: Not reported
Quantity Stored at One Time: Not reported
Annual Quantity String: Not reported
Annual Quantity String: Not reported
Measurement Units: Not reported
Carcinogen: No
1st Hazard Category: ACUTE
2nd Hazard Category: Not reported

Item Number: GL99
Chemical Name: GLYCERIN: INSTAPAK COMPONENT B
Case Number: 56-81-5
Quantity Stored At One Time: Not reported
Quantity Stored at One Time: Not reported

Map ID
Direction
Distance
Distance (ft.)
Elevation Site

MAP FINDINGS

Database(s) EDR ID Number
EPA ID Number

PACIFIC GAS TURBINE CTRE, LLC (Continued)

S100281227

Annual Quantity String: Not reported
Annual Quantity String: Not reported
Measurement Units: Not reported
Carcinogen: No
1st Hazard Category: CHRONIC
2nd Hazard Category: Not reported

Item Number: JE16
Chemical Name: JET FUEL A
Case Number: 68334-30-5
Quantity Stored At One Time: Not reported
Quantity Stored at One Time: Not reported
Annual Quantity String: Not reported
Annual Quantity String: Not reported
Measurement Units: Not reported
Carcinogen: No
1st Hazard Category: FIRE
2nd Hazard Category: Not reported

Item Number: LU07
Chemical Name: LUBRICATING OILS
Case Number: 8002-05-9
Quantity Stored At One Time: Not reported
Quantity Stored at One Time: Not reported
Annual Quantity String: Not reported
Annual Quantity String: Not reported
Measurement Units: Not reported
Carcinogen: No
1st Hazard Category: FIRE
2nd Hazard Category: CHRONIC

Item Number: ME06
Chemical Name: METHYL ETHYL KETONE: DESOCLEAN 45
Case Number: 78-93-3
Quantity Stored At One Time: Not reported
Quantity Stored at One Time: Not reported
Annual Quantity String: Not reported
Annual Quantity String: Not reported
Measurement Units: Not reported
Carcinogen: No
1st Hazard Category: FIRE
2nd Hazard Category: ACUTE

Item Number: NI01
Chemical Name: NITROGEN: LIQUID AND COMPRESSED
Case Number: 7727-37-9
Quantity Stored At One Time: Not reported
Quantity Stored at One Time: Not reported
Annual Quantity String: Not reported
Annual Quantity String: Not reported
Measurement Units: Not reported
Carcinogen: No
1st Hazard Category: PRESSURE RELEASE
2nd Hazard Category: ACUTE

Item Number: OX02
Chemical Name: OXYGEN

Map ID
Direction
Distance
Distance (ft.)
Elevation Site

MAP FINDINGS

Database(s) EDR ID Number
EPA ID Number

PACIFIC GAS TURBINE CTRE, LLC (Continued)

S100281227

Case Number: 7782-44-7
Quantity Stored At One Time: Not reported
Quantity Stored at One Time: Not reported
Annual Quantity String: Not reported
Annual Quantity String: Not reported
Measurement Units: Not reported
Carcinogen: No
1st Hazard Category: FIRE
2nd Hazard Category: PRESSURE R

Item Number: PE76
Chemical Name: PETROLEUM NAPHTHA ARDROX 3962 TANK #18
Case Number: 8052-41-3
Quantity Stored At One Time: Not reported
Quantity Stored at One Time: Not reported
Annual Quantity String: Not reported
Annual Quantity String: Not reported
Measurement Units: Not reported
Carcinogen: No
1st Hazard Category: Not reported
2nd Hazard Category: Not reported

Item Number: PO98
Chemical Name: POLYMERIC DIPHENYLMETHANE DIISOCYANATE:INSTAPAK COMPONENT A
Case Number: 9016-87-9
Quantity Stored At One Time: Not reported
Quantity Stored at One Time: Not reported
Annual Quantity String: Not reported
Annual Quantity String: Not reported
Measurement Units: Not reported
Carcinogen: No
1st Hazard Category: FIRE
2nd Hazard Category: CHRONIC

Item Number: PR08
Chemical Name: PROPANE
Case Number: 74-98-6
Quantity Stored At One Time: Not reported
Quantity Stored at One Time: Not reported
Annual Quantity String: Not reported
Annual Quantity String: Not reported
Measurement Units: Not reported
Carcinogen: No
1st Hazard Category: FIRE
2nd Hazard Category: PRESSURE R

Item Number: SO68
Chemical Name: SODIUM BISULFATE CEE BEE J-19 TANK#4
Case Number: 7681-38-1
Quantity Stored At One Time: Not reported
Quantity Stored at One Time: Not reported
Annual Quantity String: Not reported
Annual Quantity String: Not reported
Measurement Units: Not reported
Carcinogen: No
1st Hazard Category: ACUTE
2nd Hazard Category: Not reported

Map ID
Direction
Distance
Distance (ft.)
Elevation Site

MAP FINDINGS

Database(s) EDR ID Number
EPA ID Number

PACIFIC GAS TURBINE CTRE, LLC (Continued)

S100281227

Item Number: SO09
Chemical Name: SODIUM BISULFATE: CEE BEE 5-19
Case Number: 7681-38-1
Quantity Stored At One Time: Not reported
Quantity Stored at One Time: Not reported
Annual Quantity String: Not reported
Annual Quantity String: Not reported
Measurement Units: Not reported
Carcinogen: No
1st Hazard Category: ACUTE
2nd Hazard Category: CHRONIC

Item Number: SO14
Chemical Name: SODIUM HYDROXIDE 10%: AE-3003
Case Number: 1310-73-2
Quantity Stored At One Time: Not reported
Quantity Stored at One Time: Not reported
Annual Quantity String: Not reported
Annual Quantity String: Not reported
Measurement Units: Not reported
Carcinogen: No
1st Hazard Category: ACUTE
2nd Hazard Category: CHRONIC

Item Number: SO11
Chemical Name: SODIUM HYDROXIDE 40%: CEE BEE J-84L
Case Number: 1310-73-2
Quantity Stored At One Time: Not reported
Quantity Stored at One Time: Not reported
Annual Quantity String: Not reported
Annual Quantity String: Not reported
Measurement Units: Not reported
Carcinogen: No
1st Hazard Category: ACUTE
2nd Hazard Category: CHRONIC

Item Number: SO67
Chemical Name: SODIUM HYDROXIDE BRULIN 815GD TANK #1
Case Number: 1310-73-2
Quantity Stored At One Time: Not reported
Quantity Stored at One Time: Not reported
Annual Quantity String: Not reported
Annual Quantity String: Not reported
Measurement Units: Not reported
Carcinogen: No
1st Hazard Category: ACUTE
2nd Hazard Category: Not reported

Item Number: SO70
Chemical Name: SODIUM HYDROXIDE CEE BEE J-84 L TANK #7
Case Number: 1310-73-2
Quantity Stored At One Time: Not reported
Quantity Stored at One Time: Not reported
Annual Quantity String: Not reported
Annual Quantity String: Not reported
Measurement Units: Not reported
Carcinogen: No

Map ID
Direction
Distance
Distance (ft.)
Elevation Site

MAP FINDINGS

Database(s) EDR ID Number
EPA ID Number

PACIFIC GAS TURBINE CTRE, LLC (Continued)

S100281227

1st Hazard Category: ACUTE
2nd Hazard Category: Not reported

Item Number: SO74
Chemical Name: SODIUM HYDROXIDE CEE BEE J-84L TANK #13
Case Number: 1310-73-2
Quantity Stored At One Time: Not reported
Quantity Stored at One Time: Not reported
Annual Quantity String: Not reported
Annual Quantity String: Not reported
Measurement Units: Not reported
Carcinogen: No
1st Hazard Category: ACUTE
2nd Hazard Category: Not reported

Item Number: SO75
Chemical Name: SODIUM HYDROXIDE CEE BEE J-84L TANK #15
Case Number: 1310-73-2
Quantity Stored At One Time: Not reported
Quantity Stored at One Time: Not reported
Annual Quantity String: Not reported
Annual Quantity String: Not reported
Measurement Units: Not reported
Carcinogen: No
1st Hazard Category: ACUTE
2nd Hazard Category: Not reported

Item Number: SO71
Chemical Name: SODIUM HYDROXIDE CEE BEE J-84L TANK #8
Case Number: 1310-73-2
Quantity Stored At One Time: Not reported
Quantity Stored at One Time: Not reported
Annual Quantity String: Not reported
Annual Quantity String: Not reported
Measurement Units: Not reported
Carcinogen: No
1st Hazard Category: ACUTE
2nd Hazard Category: Not reported

Item Number: SO72
Chemical Name: SODIUM HYDROXIDE CEE BEE J-84L TANK #9
Case Number: 1310-73-2
Quantity Stored At One Time: Not reported
Quantity Stored at One Time: Not reported
Annual Quantity String: Not reported
Annual Quantity String: Not reported
Measurement Units: Not reported
Carcinogen: No
1st Hazard Category: ACUTE
2nd Hazard Category: Not reported

Item Number: SO69
Chemical Name: SODIUM HYDROXIDE CEE BEE J-88A TANK #6
Case Number: 1310-73-2
Quantity Stored At One Time: Not reported
Quantity Stored at One Time: Not reported
Annual Quantity String: Not reported

Map ID
Direction
Distance
Distance (ft.)
Elevation

MAP FINDINGS

PACIFIC GAS TURBINE CTRE, LLC (Continued)

EDR ID Number
EPA ID Number

Database(s)

S100281227

Annual Quantity String: Not reported
Measurement Units: Not reported
Carcinogen: No
1st Hazard Category: ACUTE
2nd Hazard Category: Not reported

Item Number: SO10
Chemical Name: SODIUM HYDROXIDE, 85%; POTASSIUM PERMANGANATE 15%: CEE BEE J-88
Case Number: 1310-73-2
Quantity Stored At One Time: Not reported
Quantity Stored at One Time: Not reported
Annual Quantity String: Not reported
Annual Quantity String: Not reported
Measurement Units: Not reported
Carcinogen: No
1st Hazard Category: ACUTE
2nd Hazard Category: CHRONIC

Item Number: SO12
Chemical Name: SODIUM SILICATE, 20%: SUPER BEE 300 LF
Case Number: 6834-92-0
Quantity Stored At One Time: Not reported
Quantity Stored at One Time: Not reported
Annual Quantity String: Not reported
Annual Quantity String: Not reported
Measurement Units: Not reported
Carcinogen: No
1st Hazard Category: ACUTE
2nd Hazard Category: CHRONIC

Item Number: SU13
Chemical Name: SULFURIC ACID 66 BAUME
Case Number: 7664-93-9
Quantity Stored At One Time: Not reported
Quantity Stored at One Time: Not reported
Annual Quantity String: Not reported
Annual Quantity String: Not reported
Measurement Units: Not reported
Carcinogen: No
1st Hazard Category: ACUTE
2nd Hazard Category: CHRONIC

Item Number: TE05
Chemical Name: TECHNICAL WHITE OILS: MAGNETIC PARTICLE FLUID
Case Number: 8042-47-5
Quantity Stored At One Time: Not reported
Quantity Stored at One Time: Not reported
Annual Quantity String: Not reported
Annual Quantity String: Not reported
Measurement Units: Not reported
Carcinogen: No
1st Hazard Category: CHRONIC
2nd Hazard Category: Not reported

HMMD UNDERGROUND TANKS:

Tank Number: T001
Tank ID Number: 550E SUMP

Map ID
Direction
Distance
Distance (ft.)
Elevation

MAP FINDINGS

PACIFIC GAS TURBINE CTRE, LLC (Continued)

EDR ID Number
EPA ID Number

Database(s)

S100281227

Waste or Product: Not reported
Tank Contents: Not reported

Tank Number: T002
Tank ID Number: 1000E
Waste or Product: Not reported
Tank Contents: DIESEL

Tank Number: T003
Tank ID Number: 265S SUMP
Waste or Product: Not reported
Tank Contents: Not reported

Tank Number: T004
Tank ID Number: 10000 S
Waste or Product: Not reported
Tank Contents: Not reported

Tank Number: T005
Tank ID Number: 10000 N
Waste or Product: Not reported
Tank Contents: Not reported

HMMD VIOLATIONS:

Inspection Date: 10/21/92
Waste Code: Not reported
Type of Violation: 6HV0209
Occurrences: Not reported
Item Number: 8950
Violation Desc: WASTE ONSITE >90/180/270 DAYS

Inspection Date: 10/21/92
Waste Code: Not reported
Type of Violation: 6HV0202
Occurrences: Not reported
Item Number: 8951
Violation Desc: WASTE CONTAINER W/O LABELS

Inspection Date: 06/29/99
Waste Code: Not reported
Type of Violation: 6HV0304
Occurrences: Not reported
Item Number: 5809
Violation Desc: WASTE DETERMINATION NOT MADE

Inspection Date: 09/18/03
Waste Code: Not reported
Type of Violation: 6HV1701
Occurrences: Not reported
Item Number: 4163
Violation Desc: UNAUTH. TREATMENT OF HAZARDOUS WASTE

HMMD WASTE STREAMS:

Inspection Date: 09/18/03
Waste Item #: 121
Waste Code: 121

Map ID
Direction
Distance
Distance (ft.)
Elevation

MAP FINDINGS

Database(s)
EPA ID Number
EDR ID Number

PACIFIC GAS TURBINE CTRE, LLC (Continued)

S100281227

Waste Name: ALKALINE SOL'N WITH
Qty at Inspection: Not reported
Quantity String: Not reported
Annual Qty: 600
Annual Qty String: 600
Measurement Unit: GAL
Treatment Method: 999 UNKNOWN
Storage Method: METAL DRUM
Haz Waste Hauler: 4026 ADVANCED CHEMICAL TR
Waste Desc: SODIUM HYDROXIDE
Carcinogen: No

Inspection Date: 09/18/03
Waste Item #: 135
Waste Code: 135
Waste Name: UNSPECIFIED AQUEOUS
Qty at Inspection: 55
Quantity String: 55
Annual Qty: 55
Annual Qty String: 55
Measurement Unit: GAL
Treatment Method: 999 UNKNOWN
Storage Method: METAL DRUM
Haz Waste Hauler: 4026 ADVANCED CHEMICAL TR
Waste Desc: PENATRANT DYE
Carcinogen: No

Inspection Date: 09/18/03
Waste Item #: 135
Waste Code: 135
Waste Name: UNSPECIFIED AQUEOUS
Qty at Inspection: 2500
Quantity String: 2500
Annual Qty: 5000
Annual Qty String: 5000
Measurement Unit: GAL
Treatment Method: 001 RECYCLE
Storage Method: ABVG TNK
Haz Waste Hauler: 4026 ADVANCED CHEMICAL TR
Waste Desc: WATER/JET FUEL WASTE
Carcinogen: No

Inspection Date: 09/18/03
Waste Item #: 171
Waste Code: 171
Waste Name: METAL SLUDGE
Qty at Inspection: 55
Quantity String: 55
Annual Qty: 110
Annual Qty String: 110
Measurement Unit: GAL
Treatment Method: 999 UNKNOWN
Storage Method: METAL DRUM
Haz Waste Hauler: 4026 ADVANCED CHEMICAL TR
Waste Desc: FILTER CAKE
Carcinogen: No

Map ID
Direction
Distance
Distance (ft.)
Elevation Site

MAP FINDINGS

Database(s) EDR ID Number
EPA ID Number

PACIFIC GAS TURBINE CTRE, LLC (Continued)

S100281227

Inspection Date: 09/18/03
Waste Item #: 181
Waste Code: 181
Waste Name: INORGANIC SOLID WAST
Qty at Inspection: 110
Quantity String: 110
Annual Qty: 220
Annual Qty String: 220
Measurement Unit: GAL
Treatment Method: 999 UNKNOWN
Storage Method: METAL DRUM
Haz Waste Hauler: 4026 ADVANCED CHEMICAL TR
Waste Desc: BD BLST MEDIA/WASTE WATER
Carcinogen: No

Inspection Date: 09/18/03
Waste Item #: 221
Waste Code: 221
Waste Name: WASTE OIL & MIXED OI
Qty at Inspection: 110
Quantity String: 110
Annual Qty: 1000
Annual Qty String: 1000
Measurement Unit: GAL
Treatment Method: 001 RECYCLE
Storage Method: METAL DRUM
Haz Waste Hauler: 4026 ADVANCED CHEMICAL TR
Waste Desc: Not reported
Carcinogen: No

Inspection Date: 09/18/03
Waste Item #: 343
Waste Code: 343
Waste Name: UNSPEC ORGANIC LIQUI
Qty at Inspection: 300
Quantity String: 300
Annual Qty: 3600
Annual Qty String: 3600
Measurement Unit: GAL
Treatment Method: 001 RECYCLE
Storage Method: METAL DRUM
Haz Waste Hauler: 4026 ADVANCED CHEMICAL TR
Waste Desc: WATER/DIRT/SLUDGE
Carcinogen: No

Inspection Date: 09/18/03
Waste Item #: 352
Waste Code: 352
Waste Name: ORGANIC SOLIDS (OTHE
Qty at Inspection: 400
Quantity String: 400
Annual Qty: 2400
Annual Qty String: 2400
Measurement Unit: LBS
Treatment Method: 999 UNKNOWN
Storage Method: METAL DRUM
Haz Waste Hauler: 4026 ADVANCED CHEMICAL TR

Map ID
 Direction
 Distance
 Distance (ft.)
 Elevation Site

MAP FINDINGS

Database(s) EDR ID Number
 EPA ID Number

PACIFIC GAS TURBINE CTRE, LLC (Continued)

S100281227

Waste Desc: PAINT FILTER
 Carcinogen: No

 Inspection Date: 09/18/03
 Waste Item #: 888
 Waste Code: 888
 Waste Name: USED OIL FILTERS
 Qty at Inspection: 300
 Quantity String: 300
 Annual Qty: 300
 Annual Qty String: 300
 Measurement Unit: LBS
 Treatment Method: 888 FILTERS/METAL RE
 Storage Method: METAL DRUM
 Haz Waste Hauler: 4026 ADVANCED CHEMICAL TR
 Waste Desc: Not reported
 Carcinogen: No

EMI:

Year: 1990
 Carbon Monoxide Emissions Tons/Yr: 37
 Air Basin: SD
 Facility ID: 251
 Air District Name: SD
 SIC Code: 4511
 Air District Name: SAN DIEGO COUNTY APCD
 Community Health Air Pollution Info System: Not reported
 Consolidated Emission Reporting Rule: Not reported
 Total Organic Hydrocarbon Gases Tons/Yr: 21
 Reactive Organic Gases Tons/Yr: 7
 Carbon Monoxide Emissions Tons/Yr: 3
 NOX - Oxides of Nitrogen Tons/Yr: 20
 SOX - Oxides of Sulphur Tons/Yr: 7
 Particulate Matter Tons/Yr: 1
 Part. Matter 10 Micrometers & Smllr Tons/Yr: 0

Year: 1995
 Carbon Monoxide Emissions Tons/Yr: 37
 Air Basin: SD
 Facility ID: 251
 Air District Name: SD
 SIC Code: 4581
 Air District Name: SAN DIEGO COUNTY APCD
 Community Health Air Pollution Info System: Not reported
 Consolidated Emission Reporting Rule: Not reported
 Total Organic Hydrocarbon Gases Tons/Yr: 0
 Reactive Organic Gases Tons/Yr: 0
 Carbon Monoxide Emissions Tons/Yr: 0
 NOX - Oxides of Nitrogen Tons/Yr: 0
 SOX - Oxides of Sulphur Tons/Yr: 0
 Particulate Matter Tons/Yr: 0
 Part. Matter 10 Micrometers & Smllr Tons/Yr: 0

Year: 1996
 Carbon Monoxide Emissions Tons/Yr: 37
 Air Basin: SD

Map ID
 Direction
 Distance
 Distance (ft.)
 Elevation Site

MAP FINDINGS

Database(s) EDR ID Number
 EPA ID Number

PACIFIC GAS TURBINE CTRE, LLC (Continued)

S100281227

Facility ID: 251
 Air District Name: SD
 SIC Code: 4581
 Air District Name: SAN DIEGO COUNTY APCD
 Community Health Air Pollution Info System: Not reported
 Consolidated Emission Reporting Rule: Not reported
 Total Organic Hydrocarbon Gases Tons/Yr: 0
 Reactive Organic Gases Tons/Yr: 0
 Carbon Monoxide Emissions Tons/Yr: 0
 NOX - Oxides of Nitrogen Tons/Yr: 0
 SOX - Oxides of Sulphur Tons/Yr: 0
 Particulate Matter Tons/Yr: 0
 Part. Matter 10 Micrometers & Smlr Tons/Yr: 0

Year: 1997
 Carbon Monoxide Emissions Tons/Yr: 37
 Air Basin: SD
 Facility ID: 251
 Air District Name: SD
 SIC Code: 4581
 Air District Name: SAN DIEGO COUNTY APCD
 Community Health Air Pollution Info System: Not reported
 Consolidated Emission Reporting Rule: Not reported
 Total Organic Hydrocarbon Gases Tons/Yr: 0
 Reactive Organic Gases Tons/Yr: 0
 Carbon Monoxide Emissions Tons/Yr: 0
 NOX - Oxides of Nitrogen Tons/Yr: 0
 SOX - Oxides of Sulphur Tons/Yr: 0
 Particulate Matter Tons/Yr: 0
 Part. Matter 10 Micrometers & Smlr Tons/Yr: 0

Year: 1998
 Carbon Monoxide Emissions Tons/Yr: 37
 Air Basin: SD
 Facility ID: 251
 Air District Name: SD
 SIC Code: 4931
 Air District Name: SAN DIEGO COUNTY APCD
 Community Health Air Pollution Info System: Not reported
 Consolidated Emission Reporting Rule: Not reported
 Total Organic Hydrocarbon Gases Tons/Yr: 0
 Reactive Organic Gases Tons/Yr: 0
 Carbon Monoxide Emissions Tons/Yr: 0
 NOX - Oxides of Nitrogen Tons/Yr: 3
 SOX - Oxides of Sulphur Tons/Yr: 0
 Particulate Matter Tons/Yr: 0
 Part. Matter 10 Micrometers & Smlr Tons/Yr: 0

Year: 1999
 Carbon Monoxide Emissions Tons/Yr: 37
 Air Basin: SD
 Facility ID: 251
 Air District Name: SD
 SIC Code: 3724
 Air District Name: SAN DIEGO COUNTY APCD
 Community Health Air Pollution Info System: Not reported
 Consolidated Emission Reporting Rule: Not reported

Map ID
 Direction
 Distance
 Distance (ft.)
 Elevation Site

MAP FINDINGS

Database(s) EDR ID Number
 EPA ID Number

PACIFIC GAS TURBINE CTRE, LLC (Continued)

S100281227

Total Organic Hydrocarbon Gases Tons/Yr:	0
Reactive Organic Gases Tons/Yr:	0
Carbon Monoxide Emissions Tons/Yr:	0
NOX - Oxides of Nitrogen Tons/Yr:	3
SOX - Oxides of Sulphur Tons/Yr:	0
Particulate Matter Tons/Yr:	0
Part. Matter 10 Micrometers & Smlr Tons/Yr:	0
Year:	2000
Carbon Monoxide Emissions Tons/Yr:	37
Air Basin:	SD
Facility ID:	251
Air District Name:	SD
SIC Code:	3724
Air District Name:	SAN DIEGO COUNTY APCD
Community Health Air Pollution Info System:	Not reported
Consolidated Emission Reporting Rule:	Not reported
Total Organic Hydrocarbon Gases Tons/Yr:	1
Reactive Organic Gases Tons/Yr:	1
Carbon Monoxide Emissions Tons/Yr:	1
NOX - Oxides of Nitrogen Tons/Yr:	9
SOX - Oxides of Sulphur Tons/Yr:	1
Particulate Matter Tons/Yr:	1
Part. Matter 10 Micrometers & Smlr Tons/Yr:	1
Year:	2001
Carbon Monoxide Emissions Tons/Yr:	37
Air Basin:	SD
Facility ID:	251
Air District Name:	SD
SIC Code:	3724
Air District Name:	SAN DIEGO COUNTY APCD
Community Health Air Pollution Info System:	Not reported
Consolidated Emission Reporting Rule:	Not reported
Total Organic Hydrocarbon Gases Tons/Yr:	1
Reactive Organic Gases Tons/Yr:	1
Carbon Monoxide Emissions Tons/Yr:	1
NOX - Oxides of Nitrogen Tons/Yr:	9
SOX - Oxides of Sulphur Tons/Yr:	1
Particulate Matter Tons/Yr:	1
Part. Matter 10 Micrometers & Smlr Tons/Yr:	1
Year:	2002
Carbon Monoxide Emissions Tons/Yr:	37
Air Basin:	SD
Facility ID:	251
Air District Name:	SD
SIC Code:	3724
Air District Name:	SAN DIEGO COUNTY APCD
Community Health Air Pollution Info System:	Not reported
Consolidated Emission Reporting Rule:	Not reported
Total Organic Hydrocarbon Gases Tons/Yr:	1
Reactive Organic Gases Tons/Yr:	1
Carbon Monoxide Emissions Tons/Yr:	1
NOX - Oxides of Nitrogen Tons/Yr:	9
SOX - Oxides of Sulphur Tons/Yr:	1
Particulate Matter Tons/Yr:	1

Map ID
 Direction
 Distance
 Distance (ft.)
 Elevation Site

MAP FINDINGS

Database(s) EDR ID Number
 EPA ID Number

PACIFIC GAS TURBINE CTRE, LLC (Continued)

S100281227

Part. Matter 10 Micrometers & Smlr Tons/Yr: 1

Year: 2003
 Carbon Monoxide Emissions Tons/Yr: 37
 Air Basin: SD
 Facility ID: 251
 Air District Name: SD
 SIC Code: 3724
 Air District Name: SAN DIEGO COUNTY APCD
 Community Health Air Pollution Info System: Not reported
 Consolidated Emission Reporting Rule: Not reported
 Total Organic Hydrocarbon Gases Tons/Yr: 1
 Reactive Organic Gases Tons/Yr: 1
 Carbon Monoxide Emissions Tons/Yr: 1
 NOX - Oxides of Nitrogen Tons/Yr: 9
 SOX - Oxides of Sulphur Tons/Yr: 1
 Particulate Matter Tons/Yr: 1
 Part. Matter 10 Micrometers & Smlr Tons/Yr: 1

Year: 2004
 Carbon Monoxide Emissions Tons/Yr: 37
 Air Basin: SD
 Facility ID: 251
 Air District Name: SD
 SIC Code: 3724
 Air District Name: SAN DIEGO COUNTY APCD
 Community Health Air Pollution Info System: Not reported
 Consolidated Emission Reporting Rule: Not reported
 Total Organic Hydrocarbon Gases Tons/Yr: 0.610263385
 Reactive Organic Gases Tons/Yr: 0.58388527
 Carbon Monoxide Emissions Tons/Yr: 0.63522781
 NOX - Oxides of Nitrogen Tons/Yr: 8.96348043
 SOX - Oxides of Sulphur Tons/Yr: 0.65742095
 Particulate Matter Tons/Yr: 0.78156262
 Part. Matter 10 Micrometers & Smlr Tons/Yr: 0.78156262

Year: 2005
 Carbon Monoxide Emissions Tons/Yr: 37
 Air Basin: SD
 Facility ID: 251
 Air District Name: SD
 SIC Code: 3724
 Air District Name: SAN DIEGO COUNTY APCD
 Community Health Air Pollution Info System: Not reported
 Consolidated Emission Reporting Rule: Not reported
 Total Organic Hydrocarbon Gases Tons/Yr: .610263385
 Reactive Organic Gases Tons/Yr: .58388527
 Carbon Monoxide Emissions Tons/Yr: .63522781
 NOX - Oxides of Nitrogen Tons/Yr: 8.96348043
 SOX - Oxides of Sulphur Tons/Yr: .65742095
 Particulate Matter Tons/Yr: .8009520379470644601
 Part. Matter 10 Micrometers & Smlr Tons/Yr: .78156262

SAN DIEGO CO. SAM:

Case Number: H00217-001
 Agency: DEH Site Assessment & Mitigation
Funding: Non Billable

Map ID
 Direction
 Distance
 Distance (ft.)
 Elevation

MAP FINDINGS

PACIFIC GAS TURBINE CTRE, LLC (Continued)

EDR ID Number
 EPA ID Number

Database(s)

S100281227

FType: Failed Integrity Test
 FStatus: Closed Case
 Date: 9/15/1986
 Begandt: 4/24/1986

Case Number: H00217-002
 Agency: DEH Site Assessment & Mitigation
Funding: LOP - State Fund
 FType: Soils Only
 FStatus: Closed Case
 Date: 7/18/1990
 Begandt: 7/12/1988

Case Number: H00217-003
 Agency: DEH Site Assessment & Mitigation
Funding: Non Billable
 FType: Failed Integrity Test
 FStatus: Closed Case
 Date: 1/17/1990
 Begandt: 7/31/1989

Case Number: H00217-004
 Agency: DEH Site Assessment & Mitigation
Funding: LOP - Federal Fund
 FType: Soils Only
 FStatus: Closed Case
 Date: 10/18/1994
 Begandt: 11/26/1991

Case Number: H00217-005
 Agency: DEH Site Assessment & Mitigation
Funding: Private - VAP
 FType: Soils Only
 FStatus: Closed Case
 Date: 10/21/1994
 Begandt: 10/4/1991

Case Number: H00217-006
 Agency: DEH Site Assessment & Mitigation
Funding: LOP - Federal Fund
 FType: Soils Only
 FStatus: Closed Case
 Date: 10/14/1994
 Begandt: 11/26/1991

B8
NNE
 1/8-1/4
 1096 ft.

AIRMOTIVE PSA PLATING
7007 CONSOLIDATED WAY
SAN DIEGO, CA 92121

LUST S102423766
Cortese N/A

Site 4 of 6 in cluster B

Relative:
Higher

LUST:
 Region: 9
 Case Number: 9UT388
 Local Agency: San Diego
 Substance: Gasoline
 Qty Leaked: 0
 Date Found: 08/18/1988

Actual:
419 ft.

Map ID
 Direction
 Distance
 Distance (ft.)
 Elevation Site

MAP FINDINGS

Database(s) EDR ID Number
 EPA ID Number

AIRMOTIVE PSA PLATING (Continued)

S102423766

How Found: Tank Closure
 Date Stopped: 08/18/1988
 How Stopped: Close Tank
 Source: Unknown
 Cause: Unknown
 Lead Agency: Local Agency
 Case Type: Soil only
 Status: Case Closed
 Abate Method: Excavate and Dispose - remove contaminated soil and dispose in approved site
 Confirm Date: 07/21/1988
 Submit Workplan: Not reported
 Prelim Assess: / /
 Desc Pollution: Not reported
 Remed Plan: / /
 Remed Action: Not reported
 Began Monitor: Not reported
 Enforce Type: Not reported
 Enforce Date: Not reported
 Closed Date: 7/18/90
 Pilot Program: LOP
 Local Case: H00217-002
 Basin Number: 906.40
 Gwater Depth: Not reported
 Beneficial Use: Not reported
 NPDES Number: Not reported
 priority: 3
 File Dispn: File discarded, case closed
 Release Date: 08/31/1988
 Interim Remedial Actions: Yes
 Cleanup and Abatement order Number: Not reported
 Waste Discharge Requirement Number: Not reported

Cortese:
 Region: CORTESE
 Facility Addr2: 7007 CONSOLIDATED WAY

**B9
 NNE
 1/8-1/4
 1096 ft.**

**US AIR
 7007 CONSOLIDATED WAY
 SAN DIEGO, CA 92121**

**LUST S100355821
 Cortese N/A**

Site 5 of 6 in cluster B

**Relative:
 Higher**

LUST:
 Region: 9
 Case Number: 9UT2132
 Local Agency: San Diego
 Substance: Jet Fuel
 Qty Leaked: 0
 Date Found: 01/09/1992
 How Found: Other Means
 Date Stopped: 01/09/1992
 How Stopped: Other Means
 Source: Unknown
 Cause: Unknown
 Lead Agency: Local Agency
 Case Type: Soil only

**Actual:
 419 ft.**

Map ID
 Direction
 Distance
 Distance (ft.)
 Elevation Site

MAP FINDINGS

Database(s) EDR ID Number
 EPA ID Number

US AIR (Continued)

S100355821

Status: Case Closed
 Abate Method: Excavate and Dispose - remove contaminated soil and dispose in approved site
 Confirm Date: 03/18/1992
 Submit Workplan: Not reported
 Prelim Assess: 03/18/1992
 Desc Pollution: Not reported
 Remed Plan: / /
 Remed Action: Not reported
 Began Monitor: Not reported
 Enforce Type: Not reported
 Enforce Date: Not reported
 Closed Date: 10/14/94
 Pilot Program: LOP
 Local Case: H00217-006
 Basin Number: 906.40
 Gwater Depth: Not reported
 Beneficial Use: Beneficial groundwater use other than Municipal use
 NPDES Number: Not reported
 priority: LOP/HIGH - ADMINISTRATIVE (CLOSURE/SB2004/ENFORCEMENT)
 File Dispn: File discarded, case closed
 Release Date: 11/26/1991
 Interim Remedial Actions: No
 Cleanup and Abatement order Number: Not reported
 Waste Discharge Requirement Number: Not reported

Cortese:
 Region: CORTESE
 Facility Addr2: 7007 CONSOLIDATED WAY

B10
NNE
1/8-1/4
1096 ft.

PSAIRMOTIVE
7007 CONSOLIDATED WAY
SAN DIEGO, CA 92121

LUST S101301951
Cortese N/A

Site 6 of 6 in cluster B

Relative:
Higher

Actual:
419 ft.

LUST:
 Region: 9
 Case Number: 9UT2179
 Local Agency: San Diego
 Substance: Waste Oil
 Qty Leaked: 0
 Date Found: 11/26/1991
 How Found: Other Means
 Date Stopped: 11/26/1991
 How Stopped: Other Means
 Source: Unknown
 Cause: Unknown
 Lead Agency: Local Agency
 Case Type: Soil only
 Status: Case Closed
 Abate Method: Excavate and Dispose - remove contaminated soil and dispose in approved site
 Confirm Date: 02/03/1992
 Submit Workplan: Not reported
 Prelim Assess: 02/03/1992
 Desc Pollution: Not reported

Map ID
 Direction
 Distance
 Distance (ft.)
 Elevation Site

MAP FINDINGS

Database(s) EDR ID Number
 EPA ID Number

PSAIRMOTIVE (Continued)

S101301951

Remed Plan: / /
 Remed Action: Not reported
 Began Monitor: Not reported
 Enforce Type: Not reported
 Enforce Date: Not reported
 Closed Date: 10/18/94
 Pilot Program: LOP
 Local Case: H00217-004
 Basin Number: 906.40
 Gwater Depth: >10
 Beneficial Use: Beneficial groundwater use other than Municipal use
 NPDES Number: Not reported
 priority: LOP/HIGH - ADMINISTRATIVE (CLOSURE/SB2004/ENFORCEMENT)
 File Dispn: File discarded, case closed
 Release Date: 11/26/1991
 Interim Remedial Actions: No
 Cleanup and Abatement order Number: Not reported
 Waste Discharge Requirement Number: Not reported

Cortese:
 Region: CORTESE
 Facility Addr2: 7007 CONSOLIDATED WAY

C11 **ALLAN COMPANY**
WNW **6733 CONSOLIDATED WY**
1/8-1/4 **SAN DIEGO, CA 92121**
1165 ft.

LUST **S107619725**
N/A

Site 1 of 3 in cluster C

Relative:
Lower

LUST:
 Region: STATE
 Case Type: Soil only
 Cross Street: Not reported
 Enf Type: Not reported
 Funding: Not reported
 How Discovered: Not reported
 How Stopped: Other Means
 Leak Cause: Other Cause
 Leak Source: Unknown
 Global Id: T06019764706
 Stop Date: Not reported
 Confirm Leak: Not reported
 Workplan: Not reported
 Prelim Assess: Not reported
 Pollution Char: Not reported
 Remed Plan: Not reported
 Remed Action: Not reported
 Monitoring: Not reported
 Close Date: 2006-10-12 00:00:00
 Discover Date: Not reported
 Enforcement Dt: Not reported
 Release Date: Not reported
 Review Date: Not reported
 Enter Date: Not reported
 MTBE Date: Not reported
 GW Qualifier: Not reported
 Soil Qualifier: Not reported

Actual:
409 ft.

Map ID
 Direction
 Distance
 Distance (ft.)
 Elevation Site

MAP FINDINGS

Database(s) EDR ID Number
 EPA ID Number

ALLAN COMPANY (Continued)

S107619725

Max MTBE GW ppb: Not reported
 Max MTBE Soil ppb: Not reported
 County: 37
 Org Name: Not reported
 Reg Board: San Diego Region
 Status: Case Closed
 Chemical: PCB's
 Contact Person: Not reported
 Responsible Party: Nenad Trifunovic, Esq.
 RP Address: 14620 Joanbridge Street
 Interim: Not reported
 Oversight Prgm: LOCNL
 MTBE Class: *
 MTBE Conc: 0
 MTBE Fuel: 0
 MTBE Tested: Not Required to be Tested.
 Staff: UNA
 Staff Initials: LA
 Lead Agency: Local Agency
 Local Agency: 37000L
 Hydr Basin #: 906.40 Note 10
 Beneficial: IND,REC-1,REC-2,WARM,COLD,WILD,RARE
 Priority: 7
 Cleanup Fund Id: Not reported
 Work Suspended: Not reported
 Local Case #: H02573-001
 Case Number: Not reported
 Qty Leaked: Not reported
 Abate Method: Not reported
 Operator: Not reported
 Water System Name: Not reported
 Well Name: Not reported
 Distance To Lust: 0
 Waste Discharge Global ID: Not reported
 Waste Disch Assigned Name: Not reported
 Summary: Not reported

**C12
 WNW
 1/8-1/4
 1165 ft.**

**ALLAN COMPANY
 6733 CONSOLIDATED WY
 SAN DIEGO, CA 92121**

Site 2 of 3 in cluster C

**HAZNET S104745504
 CHMIRS N/A
 San Diego Co. HMMMD
 SWRCY
 SAN DIEGO CO. SAM**

**Relative:
 Lower**

HAZNET:
 Gepaid: CAL000251713
 Contact: gary mcgrath
 Telephone: 8585789300
 Facility Addr2: Not reported
 Mailing Name: Not reported
 Mailing Address: 6733 consolidated way
 Mailing City,St,Zip: SAN DIEGO, CA 92121
 Gen County: San Diego
 TSD EPA ID: CAT080033681
 TSD County: San Diego
 Waste Category: Other organic solids
 Disposal Method: Recycler
 Tons: 0.67
 Facility County: San Diego

**Actual:
 409 ft.**

Map ID
Direction
Distance
Distance (ft.)
Elevation Site

MAP FINDINGS

Database(s) EDR ID Number
EPA ID Number

ALLAN COMPANY (Continued)

S104745504

Gepaid: CAL000251713
Contact: gary mcgrath
Telephone: 8585789300
Facility Addr2: Not reported
Mailing Name: Not reported
Mailing Address: 6733 consolidated way
Mailing City,St,Zip: SAN DIEGO, CA 92121
Gen County: San Diego
TSD EPA ID: CAT080033681
TSD County: Los Angeles
Waste Category: Other organic solids
Disposal Method: Recycler
Tons: 0.77
Facility County: Not reported

Gepaid: CAL000251713
Contact: gary mcgrath
Telephone: 8585789300
Facility Addr2: Not reported
Mailing Name: Not reported
Mailing Address: 6733 consolidated way
Mailing City,St,Zip: SAN DIEGO, CA 92121
Gen County: San Diego
TSD EPA ID: CAT080033681
TSD County: Los Angeles
Waste Category: Other organic solids
Disposal Method: Recycler
Tons: 0.77
Facility County: Not reported

Gepaid: CAL000251713
Contact: gary mcgrath
Telephone: 8585789300
Facility Addr2: Not reported
Mailing Name: Not reported
Mailing Address: 6733 consolidated way
Mailing City,St,Zip: SAN DIEGO, CA 92121
Gen County: San Diego
TSD EPA ID: Not reported
TSD County: Los Angeles
Waste Category: Other organic solids
Disposal Method: Recycler
Tons: 0.20
Facility County: Not reported

[Click this hyperlink](#) while viewing on your computer to access
-1 additional CA_HAZNET: record(s) in the EDR Site Report.

CHMIRS:

OES Incident Number: 05-2705
OES notification: 5/6/200508:06:22 AM
OES Date: Not reported
OES Time: Not reported
Incident Date: Not reported
Date Completed: Not reported
Property Use: Not reported
Agency Id Number: Not reported

Map ID
Direction
Distance
Distance (ft.)
Elevation Site

MAP FINDINGS

Database(s) EDR ID Number
EPA ID Number

ALLAN COMPANY (Continued)

S104745504

Agency Incident Number: Not reported
Time Notified: Not reported
Time Completed: Not reported
Surrounding Area: Not reported
Estimated Temperature: Not reported
Property Management: Not reported
Special Studies 1: Not reported
Special Studies 2: Not reported
Special Studies 3: Not reported
Special Studies 4: Not reported
Special Studies 5: Not reported
Special Studies 6: Not reported
More Than Two Substances Involved?: Not reported
Resp Agency Personnel # Of Decontaminated: Not reported
Responding Agency Personnel # Of Injuries: Not reported
Responding Agency Personnel # Of Fatalities: Not reported
Others Number Of Decontaminated: Not reported
Others Number Of Injuries: Not reported
Others Number Of Fatalities: Not reported
Vehicle Make/year: Not reported
Vehicle License Number: Not reported
Vehicle State: Not reported
Vehicle Id Number: Not reported
CA/DOT/PUC/ICC Number: Not reported
Company Name: Not reported
Reporting Officer Name/ID: Not reported
Report Date: Not reported
Comments: Not reported
Facility Telephone: Not reported
Waterway Involved: Not reported
Waterway: Not reported
Spill Site: Not reported
Cleanup By: Unknown
Containment: Not reported
What Happened: Not reported
Type: Not reported
Measure: Not reported
Other: Not reported
Date/Time: Not reported
Year: 2005
Agency: MCAS Miramar San Diego
Incident Date: 5/6/2005 12:00:00 AM
Admin Agency: San Diego County Health Services Dept.
Amount: Not reported
Contained: Yes
Site Type: Military Base
E Date: Not reported
Substance: Gasoline or Diesel, Motor Oil
Quantity Released: Not reported
BBLs: 0
Cups: 0
CUFT: 0
Gallons: 0.000000
Grams: 0
Pounds: 0
Liters: 0
Ounces: 0

Map ID
 Direction
 Distance
 Distance (ft.)
 Elevation

MAP FINDINGS

ALLAN COMPANY (Continued)

EDR ID Number
 EPA ID Number

Database(s)

S104745504

Pints:	0
Quarts:	0
Sheen:	0
Tons:	0
Unknown:	0
Description:	Not reported
Evacuations:	0
Number of Injuries:	0
Number of Fatalities:	0
Description:	Per caller, construction in the area caused the release. A neighboring company encroached on government property and stored old vehicles. The vehicles have leaked fluids gradually over the last few years. It was just discovered that they were on government property.
OES Incident Number:	05-1305
OES notification:	2/25/200507:47:50 PM
OES Date:	Not reported
OES Time:	Not reported
Incident Date:	Not reported
Date Completed:	Not reported
Property Use:	Not reported
Agency Id Number:	Not reported
Agency Incident Number:	Not reported
Time Notified:	Not reported
Time Completed:	Not reported
Surrounding Area:	Not reported
Estimated Temperature:	Not reported
Property Management:	Not reported
Special Studies 1:	Not reported
Special Studies 2:	Not reported
Special Studies 3:	Not reported
Special Studies 4:	Not reported
Special Studies 5:	Not reported
Special Studies 6:	Not reported
More Than Two Substances Involved?:	Not reported
Resp Agncy Personel # Of Decontaminated:	Not reported
Responding Agency Personel # Of Injuries:	Not reported
Responding Agency Personel # Of Fatalities:	Not reported
Others Number Of Decontaminated:	Not reported
Others Number Of Injuries:	Not reported
Others Number Of Fatalities:	Not reported
Vehicle Make/year:	Not reported
Vehicle License Number:	Not reported
Vehicle State:	Not reported
Vehicle Id Number:	Not reported
CA/DOT/PUC/ICC Number:	Not reported
Company Name:	Not reported
Reporting Officer Name/ID:	Not reported
Report Date:	Not reported
Comments:	Not reported
Facility Telephone:	Not reported
Waterway Involved:	Not reported
Waterway:	Not reported
Spill Site:	Not reported
Cleanup By:	Reporting Party
Containment:	Not reported
What Happened:	Not reported

Map ID
 Direction
 Distance
 Distance (ft.)
 Elevation Site

MAP FINDINGS

Database(s) EDR ID Number
 EPA ID Number

ALLAN COMPANY (Continued)

S104745504

Type:	Not reported
Measure:	Not reported
Other:	Not reported
Date/Time:	Not reported
Year:	2005
Agency:	City of San Diego
Incident Date:	2/25/200512:00:00 AM
Admin Agency:	San Diego County Health Services Dept.
Amount:	Not reported
Contained:	Yes
Site Type:	Road
E Date:	Not reported
Substance:	sewage
Quantity Released:	Not reported
BBLs:	0
Cups:	0
CUFT:	0
Gallons:	200
Grams:	0
Pounds:	0
Liters:	0
Ounces:	0
Pints:	0
Quarts:	0
Sheen:	0
Tons:	0
Unknown:	0
Description:	Not reported
Evacuations:	0
Number of Injuries:	0
Number of Fatalities:	0
Description:	Per caller, construction in the area caused the release. A neighboring company encroached on government property and stored old vehicles. The vehicles have leaked fluids gradually over the last few years. It was just discovered that they were on government property.

San Diego Co. HMMMD:

Facility ID:	102573
Inactive Indicator:	Active
Business Code:	6HK70
SIC:	Not reported
Permit Expiration:	Not reported
Owner:	Not reported
2nd Name:	Not reported
Mailing Address:	6733 CONSOLIDATED W
Mailing City, St, Zip:	SAN DIEGO, CA 92121
Map Code/Business Plan on File:	Not reported
Corporate Code:	Not reported
Fire Dept District:	San Diego
Census Tract Number:	83.50
EPA ID:	CAL000251713
Gas Station:	Not reported
Inspection Date:	10/22/04
Reinspection Date:	Not reported
Inspector Name:	MMASCHUE
Violation Notice Issued:	Not reported
Facility Contact:	GARY MCGRATH

Map ID
Direction
Distance
Distance (ft.)
Elevation Site

MAP FINDINGS

Database(s) EDR ID Number
EPA ID Number

ALLAN COMPANY (Continued)

S104745504

Delinquent Flag: Not Delinquent
Last Update: 05/10/05
Last Delinquent Letter: Not reported
Delinquent Comment: Not reported
Last Letter Type: Not reported
Property Owner: YOUNG STEPHEN A
Property Address: C/O ALLAN CO
Property City,St,Zip: 91706
Tank Owner: Not reported
Tank Address: Not reported
Tank City,St,Zip: Not reported
Business Plan Acceptance Date: Not reported
Reinspection Date Y2K Compatible: 04/22/06
Facility Phone: 858-578-9300

HMMD DISCLOSURE INVENTORY:

Item Number: DI14
Chemical Name: DIESEL
Case Number: 68476-34-6
Quantity Stored At One Time: Not reported
Quantity Stored at One Time: Not reported
Annual Quantity String: Not reported
Annual Quantity String: Not reported
Measurement Units: Not reported
Carcinogen: No
1st Hazard Category: FIRE
2nd Hazard Category: ACUTE

Item Number: PR13
Chemical Name: PROPANE
Case Number: 74-98-6
Quantity Stored At One Time: Not reported
Quantity Stored at One Time: Not reported
Annual Quantity String: Not reported
Annual Quantity String: Not reported
Measurement Units: Not reported
Carcinogen: No
1st Hazard Category: FIRE
2nd Hazard Category: PRESSURE R

HMMD UNDERGROUND TANKS:

Tank Number: Not reported
Tank ID Number: Not reported
Waste or Product: Not reported
Tank Contents: Not reported

HMMD VIOLATIONS:

Inspection Date: 12/17/90
Waste Code: Not reported
Type of Violation: 6HV0201
Occurrences: Not reported
Item Number: 7628
Violation Desc: WASTE CONTAINER NOT CLOSED

Inspection Date: 04/29/02
Waste Code: Not reported
Type of Violation: 6HV0202

Map ID
Direction
Distance
Distance (ft.)
Elevation

MAP FINDINGS

Database(s)
EDR ID Number
EPA ID Number

ALLAN COMPANY (Continued)

S104745504

Occurrences: Not reported
Item Number: 7502
Violation Desc: WASTE CONTAINER W/O LABELS

Inspection Date: 04/29/02
Waste Code: Not reported
Type of Violation: 6HV1096
Occurrences: Not reported
Item Number: 7503
Violation Desc: NO EMPLOYEE TRAINING RECORDS

HMMD WASTE STREAMS:

Inspection Date: 10/22/04
Waste Item #: 221
Waste Code: 221
Waste Name: WASTE OIL & MIXED OI
Qty at Inspection: 55
Quantity String: 55
Annual Qty: 50
Annual Qty String: 50
Measurement Unit: GAL
Treatment Method: 001 RECYCLE
Storage Method: UNKNOWN
Haz Waste Hauler: 0015 ASBURY ENVIRONMENTAL
Waste Desc: WASTE OIL
Carcinogen: No

Inspection Date: 10/22/04
Waste Item #: 223
Waste Code: 223
Waste Name: UNSPEC OIL CONTAININ
Qty at Inspection: 300
Quantity String: 300
Annual Qty: 300
Annual Qty String: 300
Measurement Unit: LBS
Treatment Method: 001 RECYCLE
Storage Method: METAL DRUM
Haz Waste Hauler: 0015 ASBURY ENVIRONMENTAL
Waste Desc: WASTE OIL ABSORBENT
Carcinogen: No

Inspection Date: 10/22/04
Waste Item #: 888
Waste Code: 888
Waste Name: USED OIL FILTERS
Qty at Inspection: 400
Quantity String: 400
Annual Qty: 400
Annual Qty String: 400
Measurement Unit: LBS
Treatment Method: 888 FILTERS/METAL RE
Storage Method: METAL DRUM
Haz Waste Hauler: 9998 UNKNOWN HAZ WST HAUL
Waste Desc: DRAINED USED OIL FILTERS-
Carcinogen: No

Map ID
Direction
Distance
Distance (ft.)
Elevation Site

MAP FINDINGS

Database(s) EDR ID Number
EPA ID Number

ALLAN COMPANY (Continued)

S104745504

SWRCY:

Certification Status: O
Facility Phone Number: (858) 578-9300
Date facility became certified: 05/31/00
Date facility began operating: 07/31/00
Date facility ceased operating: Still operating
Whether The Facility Is Grandfathered: Not reported
Convenience Zone Where Facility Located: 0
Convenience Zone Where Facility Located 2: 0
Convenience Zone Where Facility Located 3: 0
Convenience Zone Where Facility Located 4: 0
Convenience Zone Where Facility Located 5: 0
Convenience Zone Where Facility Located 6: 0
Convenience Zone Where Facility Located 7: 0
Aluminum Beverage Containers Redeemed: AL
Glass Beverage Containers Redeemed: GL
Plastic Beverage Containers Redeemed: PL
Other mat beverage containers redeemed: Not reported
Refillable Beverage Containers Redeemed: Not reported

SAN DIEGO CO. SAM:

Case Number: H02573-001
Agency: DEH Site Assessment & Mitigation
Funding: Private - VAP
FType: Soils Only
FStatus: Closed Case
Date: 10/12/2006
Begandt: Not reported

C13
WNW
1/8-1/4
1165 ft.

**ALLAN CO
6733 CONSOLIDATED WAY
SAN DIEGO, CA 92121**

**RCRA-SQG 1008402374
CAR000164467**

Site 3 of 3 in cluster C

Relative:
Lower

RCRAInfo:
Owner: ALLAN CO
EPA ID: CAR000164467
Contact: GARY MCGRATH
858-578-9300

Actual:
409 ft.

Classification: Small Quantity Generator
TSD Activities: Not reported
Violation Status: No violations found

MAP FINDINGS

Map ID
 Direction
 Distance
 Distance (ft.)
 Elevation

Site

Database(s)

EDR ID Number
 EPA ID Number

14
NNW
1/8-1/4
1307 ft.

LA JOLLA CLEANERS
8455 COMMERCE AVE
SAN DIEGO, CA 92121

CLEANERS **S106245800**
N/A

Relative:
Lower

CLEANERS:

Actual:
403 ft.

EPA Id: CAL000212911
 NAICS Code: 81232
 NAICS Description: Drycleaning and Laundry Services (except Coin-Operated)
 SIC Code: 7212
 Create Date: 9/14/2000
 Facility Active: Yes
 Inactive Date: Not reported
 Facility Addr2: Not reported
 Mailing Name: Not reported
 Mailing Address: 8455 COMMERCE AVE
 Mailing Address 2: Not reported
 Mailing State: CA
 Mailing Zip: 921212608
 Region Code: 4
 Owner Name: KYU HWANG
 Owner Address: 4611 MERCURY ST
 Owner Address 2: Not reported
 Owner Telephone: Not reported
 Contact Name: KYU HWANG
 Contact Address: 8455 COMMERCE AVE
 Contact Address 2: Not reported
 Contact Telephone: 8584550071
 SIC Description: Garment Pressing and Agents for Laundries and Drycleaners
 Drycleaning Plants
 Except Rug Cleaning
 Power Laundries Family and Commercial
 Laundry and Garment
 Services NEC (except diaper service and clothing alteration and repair)

EPA Id: CAL000212911
 NAICS Code: 81232
 NAICS Description: Drycleaning and Laundry Services (except Coin-Operated)
 SIC Code: 7219
 Create Date: 9/14/2000
 Facility Active: Yes
 Inactive Date: Not reported
 Facility Addr2: Not reported
 Mailing Name: Not reported
 Mailing Address: 8455 COMMERCE AVE
 Mailing Address 2: Not reported
 Mailing State: CA
 Mailing Zip: 921212608
 Region Code: 4
 Owner Name: KYU HWANG
 Owner Address: 4611 MERCURY ST
 Owner Address 2: Not reported
 Owner Telephone: Not reported
 Contact Name: KYU HWANG
 Contact Address: 8455 COMMERCE AVE
 Contact Address 2: Not reported
 Contact Telephone: 8584550071
 SIC Description: Garment Pressing and Agents for Laundries and Drycleaners
 Drycleaning Plants
 Except Rug Cleaning
 Power Laundries Family and Commercial
 Laundry and Garment
 Services NEC (except diaper service and clothing alteration and repair)

EPA Id: CAL000212911

Map ID
Direction
Distance
Distance (ft.)
Elevation Site

MAP FINDINGS

Database(s) EDR ID Number
EPA ID Number

LA JOLLA CLEANERS (Continued)

S106245800

NAICS Code: 81232
NAICS Description: Drycleaning and Laundry Services (except Coin-Operated)
SIC Code: 7211
Create Date: 9/14/2000
Facility Active: Yes
Inactive Date: Not reported
Facility Addr2: Not reported
Mailing Name: Not reported
Mailing Address: 8455 COMMERCE AVE
Mailing Address 2: Not reported
Mailing State: CA
Mailing Zip: 921212608
Region Code: 4
Owner Name: KYU HWANG
Owner Address: 4611 MERCURY ST
Owner Address 2: Not reported
Owner Telephone: Not reported
Contact Name: KYU HWANG
Contact Address: 8455 COMMERCE AVE
Contact Address 2: Not reported
Contact Telephone: 8584550071
SIC Description: Garment Pressing and Agents for Laundries and Drycleaners
Drycleaning Plants
Except Rug Cleaning
Power Laundries Family and Commercial
Laundry and Garment
Services NEC (except diaper service and clothing alteration and repair)

EPA Id: CAL000212911
NAICS Code: 81232
NAICS Description: Drycleaning and Laundry Services (except Coin-Operated)
SIC Code: 7216
Create Date: 9/14/2000
Facility Active: Yes
Inactive Date: Not reported
Facility Addr2: Not reported
Mailing Name: Not reported
Mailing Address: 8455 COMMERCE AVE
Mailing Address 2: Not reported
Mailing State: CA
Mailing Zip: 921212608
Region Code: 4
Owner Name: KYU HWANG
Owner Address: 4611 MERCURY ST
Owner Address 2: Not reported
Owner Telephone: Not reported
Contact Name: KYU HWANG
Contact Address: 8455 COMMERCE AVE
Contact Address 2: Not reported
Contact Telephone: 8584550071
SIC Description: Garment Pressing and Agents for Laundries and Drycleaners
Drycleaning Plants
Except Rug Cleaning
Power Laundries Family and Commercial
Laundry and Garment
Services NEC (except diaper service and clothing alteration and repair)

Map ID
 Direction
 Distance
 Distance (ft.)
 Elevation

MAP FINDINGS

Site

Database(s) EDR ID Number
 EPA ID Number

D15 **FRAZEE INDUSTRIES**
WNW **6625 MIRAMAR RD**
1/4-1/2 **SAN DIEGO, CA 92121**
1950 ft.

LUST **S100725373**
EMI **N/A**

Site 1 of 6 in cluster D

Relative:
Lower

LUST:

Actual:
384 ft.

Region: 9
 Case Number: 9UT1398
 Local Agency: San Diego
 Substance: Mineral Spirits
 Qty Leaked: Not reported
 Date Found: 02/23/1989
 How Found: Other Means
 Date Stopped: 02/23/1989
 How Stopped: Not reported
 Source: Not reported
 Cause: Not reported
 Lead Agency: Local Agency
 Case Type: Soil only
 Status: Case Closed
 Abate Method: Excavate and Dispose - remove contaminated soil and dispose in approved site
 Confirm Date: 02/23/1989
 Submit Workplan: Not reported
 Prelim Assess: 06/07/1989
 Desc Pollution: Not reported
 Remed Plan: / /
 Remed Action: Not reported
 Began Monitor: Not reported
 Enforce Type: Not reported
 Enforce Date: Not reported
 Closed Date: 8/7/89
 Pilot Program: LOP
 Local Case: H00582-001
 Basin Number: 906.40
 Gwater Depth: Not reported
 Beneficial Use: Not reported
 NPDES Number: Not reported
 priority: 3
 File Dispn: File discarded, case closed
 Release Date: 08/28/1989
 Interim Remedial Actions: No
 Cleanup and Abatement order Number: Not reported
 Waste Discharge Requirement Number: Not reported

EMI:

Year: 2005
 Carbon Monoxide Emissions Tons/Yr: 37
 Air Basin: SD
 Facility ID: 935
 Air District Name: SD
 SIC Code: 2851
 Air District Name: SAN DIEGO COUNTY APCD
 Community Health Air Pollution Info System: Not reported
 Consolidated Emission Reporting Rule: Not reported
 Total Organic Hydrocarbon Gases Tons/Yr: 32.89
 Reactive Organic Gases Tons/Yr: 32.89
 Carbon Monoxide Emissions Tons/Yr: 0

Map ID
 Direction
 Distance
 Distance (ft.)
 Elevation

MAP FINDINGS

FRAZEE INDUSTRIES (Continued)

EDR ID Number
 EPA ID Number

S100725373

NOX - Oxides of Nitrogen Tons/Yr: 0
 SOX - Oxides of Sulphur Tons/Yr: 0
 Particulate Matter Tons/Yr: 2.5666666666666666
 Part. Matter 10 Micrometers & Smllr Tons/Yr: 2.31

**D16
 WNW
 1/4-1/2
 1950 ft.**

**FRAZEE PAINT INC
 6625 MIRAMAR ROAD
 SAN DIEGO, CA 92121**

Site 2 of 6 in cluster D

**Relative:
 Lower**

**Actual:
 384 ft.**

**FINDS 1000443108
 LUST 92121FRZPN66
 Cortese
 RCRA-LQG
 TRIS
 UST
 San Diego Co. HMMD
 CERC-NFRAP
 EMI
 CA WDS
 SWEEPS UST
 SAN DIEGO CO. SAM**

FINDS:

Other Pertinent Environmental Activity Identified at Site

AFS (Aerometric Information Retrieval System (AIRS) Facility Subsystem) replaces the former Compliance Data System (CDS), the National Emission Data System (NEDS), and the Storage and Retrieval of Aerometric Data (SAROAD). AIRS is the national repository for information concerning airborne pollution in the United States. AFS is used to track emissions and compliance data from industrial plants. AFS data are utilized by states to prepare State Implementation Plans to comply with regulatory programs and by EPA as an input for the estimation of total national emissions. AFS is undergoing a major redesign to support facility operating permits required under Title V of the Clean Air Act.

California - Hazardous Waste Tracking System - Datamart

TRIS (Toxics Release Inventory System) contains information from facilities on the amounts of over 300 listed toxic chemicals that these facilities release directly to air, water, land, or that are transported off-site.

The NEI (National Emissions Inventory) database contains information on stationary and mobile sources that emit criteria air pollutants and their precursors, as well as hazardous air pollutants (HAPs).

RCRAInfo is a national information system that supports the Resource Conservation and Recovery Act (RCRA) program through the tracking of events and activities related to facilities that generate, transport, and treat, store, or dispose of hazardous waste. RCRAInfo allows RCRA program staff to track the notification, permit, compliance, and corrective action activities required under RCRA.

LUST:

Region: STATE
 Case Type: Soil only
 Cross Street: Not reported
 Enf Type: Not reported

Map ID
Direction
Distance
Distance (ft.)
Elevation Site

MAP FINDINGS

Database(s) EDR ID Number
EPA ID Number

FRAZEE PAINT INC (Continued)

1000443108

Funding: Not reported
How Discovered: Not reported
How Stopped: Not reported
Leak Cause: Not reported
Leak Source: Not reported
Global Id: T0607300238
Stop Date: 1989-02-23 00:00:00
Confirm Leak: Not reported
Workplan: Not reported
Prelim Assess: Not reported
Pollution Char: Not reported
Remed Plan: Not reported
Remed Action: Not reported
Monitoring: Not reported
Close Date: 1989-08-07 00:00:00
Discover Date: 1989-02-22 00:00:00
Enforcement Dt: Not reported
Release Date: 1989-02-23 00:00:00
Review Date: Not reported
Enter Date: Not reported
MTBE Date: Not reported
GW Qualifier: Not reported
Soil Qualifier: Not reported
Max MTBE GW ppb: Not reported
Max MTBE Soil ppb: Not reported
County: 37
Org Name: Not reported
Reg Board: San Diego Region
Status: Case Closed
Chemical: Mineral Spirits
Contact Person: Not reported
Responsible Party: KEVIN REED
RP Address: 6625 MIRAMAR RD
Interim: Not reported
Oversight Prgm: LUST
MTBE Class: *
MTBE Conc: 0
MTBE Fuel: 0
MTBE Tested: Not Required to be Tested.
Staff: UNA
Staff Initials: MP
Lead Agency: Local Agency
Local Agency: 37000L
Hydr Basin #: 906.40
Beneficial: IND,REC-1,REC-2,WARM,COLD,WILD,RARE
Priority: 7
Cleanup Fund Id: Not reported
Work Suspended: Not reported
Local Case #: H00582-001
Case Number: 9UT1398
Qty Leaked: Not reported
Abate Method: Not reported
Operator: Not reported
Water System Name: Not reported
Well Name: Not reported
Distance To Lust: 0
Waste Discharge Global ID: Not reported

Map ID
 Direction
 Distance
 Distance (ft.)
 Elevation Site

MAP FINDINGS

Database(s) EDR ID Number
 EPA ID Number

FRAZEE PAINT INC (Continued)

1000443108

Waste Disch Assigned Name: Not reported
 Summary: Not reported

Region: STATE
 Case Type: Soil only
 Cross Street: Not reported
 Enf Type: NOR
 Funding: Not reported
 How Discovered: Not reported
 How Stopped: Not reported
 Leak Cause: Not reported
 Leak Source: Not reported
 Global Id: T0607300952
 Stop Date: Not reported
 Confirm Leak: Not reported
 Workplan: Not reported
 Prelim Assess: Not reported
 Pollution Char: Not reported
 Remed Plan: Not reported
 Remed Action: Not reported
 Monitoring: Not reported
 Close Date: 1993-07-30 00:00:00
 Discover Date: Not reported
 Enforcement Dt: Not reported
 Release Date: Not reported
 Review Date: Not reported
 Enter Date: Not reported
 MTBE Date: Not reported
 GW Qualifier: Not reported
 Soil Qualifier: Not reported
 Max MTBE GW ppb: Not reported
 Max MTBE Soil ppb: Not reported
 County: 37
 Org Name: Not reported
 Reg Board: San Diego Region
 Status: Case Closed
 Chemical: Not reported
 Contact Person: Not reported
 Responsible Party: Not reported
 RP Address: Not reported
 Interim: Not reported
 Oversight Prgm: LUST
 MTBE Class: *
 MTBE Conc: 0
 MTBE Fuel: 0
 MTBE Tested: Not Required to be Tested.
 Staff: UNA
 Staff Initials: JS
 Lead Agency: Local Agency
 Local Agency: 37000L
 Hydr Basin #: 906.40
 Beneficial: IND,REC-1,REC-2,WARM,COLD,WILD,RARE
 Priority: 7
 Cleanup Fund Id: Not reported
 Work Suspended: Not reported
 Local Case #: H00582-004
 Case Number: 9UT2182

Map ID
 Direction
 Distance
 Distance (ft.)
 Elevation Site

MAP FINDINGS

Database(s) EDR ID Number
 EPA ID Number

FRAZEE PAINT INC (Continued)

1000443108

Qty Leaked: Not reported
 Abate Method: Not reported
 Operator: Not reported
 Water System Name: Not reported
 Well Name: Not reported
 Distance To Lust: 0
 Waste Discharge Global ID: Not reported
 Waste Disch Assigned Name: Not reported
 Summary: Not reported

Region: STATE
 Case Type: Other ground water affected
 Cross Street: Not reported
 Enf Type: NOR
 Funding: Not reported
 How Discovered: Not reported
 How Stopped: Not reported
 Leak Cause: Not reported
 Leak Source: Not reported
 Global Id: T0607301036
 Stop Date: Not reported
 Confirm Leak: Not reported
 Workplan: Not reported
 Prelim Assess: Not reported
 Pollution Char: Not reported
 Remed Plan: Not reported
 Remed Action: Not reported
 Monitoring: Not reported
 Close Date: 1992-08-24 00:00:00
 Discover Date: Not reported
 Enforcement Dt: Not reported
 Release Date: Not reported
 Review Date: Not reported
 Enter Date: Not reported
 MTBE Date: Not reported
 GW Qualifier: Not reported
 Soil Qualifier: Not reported
 Max MTBE GW ppb: Not reported
 Max MTBE Soil ppb: Not reported
 County: 37
 Org Name: Not reported
 Reg Board: San Diego Region
 Status: Case Closed
 Chemical: Not reported
 Contact Person: Not reported
 Responsible Party: KIRK MC COWER
 RP Address: 6625 MIRAMAR ROAD
 Interim: Not reported
 Oversight Prgm: LUST
 MTBE Class: *
 MTBE Conc: 0
 MTBE Fuel: 0
 MTBE Tested: Not Required to be Tested.
 Staff: UNA
 Staff Initials: JS
 Lead Agency: Local Agency
 Local Agency: 37000L

Map ID
Direction
Distance
Distance (ft.)
Elevation

MAP FINDINGS

Database(s)
EDR ID Number
EPA ID Number

FRAZEE PAINT INC (Continued)

1000443108

Hydr Basin #: 906.40
Beneficial: IND,REC-1,REC-2,WARM,COLD,WILD,RARE
Priority: 7
Cleanup Fund Id: Not reported
Work Suspended: Not reported
Local Case #: H00582-003
Case Number: 9UT2270
Qty Leaked: Not reported
Abate Method: Not reported
Operator: Not reported
Water System Name: Not reported
Well Name: Not reported
Distance To Lust: 0
Waste Discharge Global ID: Not reported
Waste Disch Assigned Name: Not reported
Summary: Not reported

Region: STATE
Case Type: Undefined
Cross Street: Not reported
Enf Type: Not reported
Funding: Not reported
How Discovered: Not reported
How Stopped: Not reported
Leak Cause: Not reported
Leak Source: Not reported
Global Id: T0608139904
Stop Date: Not reported
Confirm Leak: Not reported
Workplan: Not reported
Prelim Assess: Not reported
Pollution Char: Not reported
Remed Plan: Not reported
Remed Action: Not reported
Monitoring: Not reported
Close Date: 1991-05-17 00:00:00
Discover Date: 1990-04-08 00:00:00
Enforcement Dt: Not reported
Release Date: 1990-04-16 00:00:00
Review Date: Not reported
Enter Date: Not reported
MTBE Date: Not reported
GW Qualifier: Not reported
Soil Qualifier: Not reported
Max MTBE GW ppb: Not reported
Max MTBE Soil ppb: Not reported
County: 37
Org Name: Not reported
Reg Board: San Diego Region
Status: Case Closed
Chemical: Unleaded Gasoline
Contact Person: Not reported
Responsible Party: Not reported
RP Address: Not reported
Interim: Not reported
Oversight Prgm: LOCNL
MTBE Class: *

Map ID
Direction
Distance
Distance (ft.)
Elevation

MAP FINDINGS

Database(s)
EDR ID Number
EPA ID Number

FRAZEE PAINT INC (Continued)

1000443108

MTBE Conc: 0
MTBE Fuel: 1
MTBE Tested: Site NOT Tested for MTBE.Includes Unknown and Not Analyzed.
Staff: UNA
Staff Initials: MP
Lead Agency: Local Agency
Local Agency: 37000L
Hydr Basin #: 906.40
Beneficial: IND,REC-1,REC-2,WARM,COLD,WILD,RARE
Priority: FAILED PRECISION TEST
Cleanup Fund Id: Not reported
Work Suspended: Not reported
Local Case #: H00582-002
Case Number: Not reported
Qty Leaked: Not reported
Abate Method: Not reported
Operator: Not reported
Water System Name:Not reported
Well Name: Not reported
Distance To Lust: 0
Waste Discharge Global ID: Not reported
Waste Disch Assigned Name: Not reported
Summary: Not reported

LUST:

Region: 9
Case Number: 9UT2182
Local Agency: San Diego
Substance: Gasoline
Qty Leaked: Not reported
Date Found: 01/24/1992
How Found: Tank Closure
Date Stopped: 01/24/1992
How Stopped: Close Tank
Source: Unknown
Cause: Unknown
Lead Agency: Local Agency
Case Type: Soil only
Status: Case Closed
Abate Method: Excavate and Dispose - remove contaminated soil and dispose in approved site
Confirm Date: 01/24/1992
Submit Workplan: 2/18/92
Prelim Assess: / /
Desc Pollution: Not reported
Remed Plan: / /
Remed Action: Not reported
Began Monitor: Not reported
Enforce Type: Not reported
Enforce Date: Not reported
Closed Date: 7/30/93
Pilot Program: LOP
Local Case: H00582-004
Basin Number: 906.40
Gwater Depth: >50'
Beneficial Use: Not reported
NPDES Number: Not reported

Map ID
Direction
Distance
Distance (ft.)
Elevation Site

MAP FINDINGS

Database(s) EDR ID Number
EPA ID Number

FRAZEE PAINT INC (Continued)

1000443108

priority: 3
File Dispn: File discarded, case closed
Release Date: 01/24/1992
Interim Remedial Actions: Yes
Cleanup and Abatement order Number: Not reported
Waste Discharge Requirement Number: Not reported

Region: 9
Case Number: 9UT2270
Local Agency: San Diego
Substance: Gasoline
Qty Leaked: Not reported
Date Found: 05/22/1990
How Found: Other Means
Date Stopped: 05/22/1990
How Stopped: Repair Piping
Source: Unknown
Cause: Unknown
Lead Agency: Local Agency
Case Type: Other ground water affected
Status: Case Closed
Abate Method: Excavate and Dispose - remove contaminated soil and dispose in approved site

Confirm Date: 05/22/1990
Submit Workplan: 10/3/90
Prelim Assess: / /
Desc Pollution: Not reported
Remed Plan: / /
Remed Action: Not reported
Began Monitor: Not reported
Enforce Type: Not reported
Enforce Date: Not reported
Closed Date: 8/24/92
Pilot Program: LOP
Local Case: H00582-003
Basin Number: 906.40
Gwater Depth: >50'
Beneficial Use: No Beneficial groundwater use
NPDES Number: Not reported

priority: 3
File Dispn: File discarded, case closed
Release Date: 05/22/1990
Interim Remedial Actions: Yes
Cleanup and Abatement order Number: Not reported
Waste Discharge Requirement Number: Not reported

Cortese:

Region: CORTESE
Facility Addr2: 6625 MIRAMAR RD

Region: CORTESE
Facility Addr2: 6625 MIRAMAR RD

Region: CORTESE
Facility Addr2: 6625 MIRAMAR RD

Map ID
 Direction
 Distance
 Distance (ft.)
 Elevation

MAP FINDINGS

FRAZEE PAINT INC (Continued)

EDR ID Number
 EPA ID Number

Database(s)

1000443108

RCRAInfo:
 Owner: NOT REQUIRED
 (415) 555-1212
 EPA ID: CAD044331155
 Contact: Not reported
 Classification: Large Quantity Generator
 TSD Activities: Not reported

BIENNIAL REPORTS:

Last Biennial Reporting Year: 2005

Waste	Quantity (Lbs)	Waste	Quantity (Lbs)
D001	252244.00	F003	251444.00
F005	251444.00		

Violation Status: Violations exist

Regulation Violated:	Not reported
Area of Violation:	09NUL
Date Violation Determined:	09/30/2004
Actual Date Achieved Compliance:	09/30/2004
Regulation Violated:	Not reported
Area of Violation:	GENERATOR-GENERAL REQUIREMENTS
Date Violation Determined:	04/07/2004
Actual Date Achieved Compliance:	05/07/2004
Regulation Violated:	Not reported
Area of Violation:	GENERATOR-GENERAL REQUIREMENTS
Date Violation Determined:	04/07/2004
Actual Date Achieved Compliance:	Not reported
Regulation Violated:	262.10-12.A
Area of Violation:	GENERATOR-ALL REQUIREMENTS (OVERSIGHT)
Date Violation Determined:	12/09/1993
Actual Date Achieved Compliance:	02/28/1994
Regulation Violated:	262.10-12.A
Area of Violation:	GENERATOR-ALL REQUIREMENTS (OVERSIGHT)
Date Violation Determined:	04/23/1992
Actual Date Achieved Compliance:	12/09/1993
Regulation Violated:	262.10-12.A
Area of Violation:	GENERATOR-ALL REQUIREMENTS (OVERSIGHT)
Date Violation Determined:	09/18/1990
Actual Date Achieved Compliance:	04/23/1992

There are 6 violation record(s) reported at this site:

<u>Evaluation</u>	<u>Area of Violation</u>	<u>Date of Compliance</u>
Compliance Evaluation Inspection	09NUL	20040930
Compliance Evaluation Inspection	GENERATOR-GENERAL REQUIREMENTS	20040507
Compliance Evaluation Inspection	GENERATOR-GENERAL REQUIREMENTS	
Compliance Evaluation Inspection	GENERATOR-ALL REQUIREMENTS (OVERSIGHT)	19940228
Compliance Evaluation Inspection	GENERATOR-ALL REQUIREMENTS (OVERSIGHT)	19931209
Compliance Evaluation Inspection	GENERATOR-ALL REQUIREMENTS (OVERSIGHT)	19920423

UST:

Region: STATE
 Local Agency: 37000

Map ID
Direction
Distance
Distance (ft.)
Elevation Site

MAP FINDINGS

Database(s) EDR ID Number
EPA ID Number

FRAZEE PAINT INC (Continued)

1000443108

Facility ID: H00582

San Diego Co. HMMD:

Facility ID: 100582
Inactive Indicator: Active
Business Code: 6HK76
SIC: Not reported
Permit Expiration: Not reported
Owner: Not reported
2nd Name: Not reported
Mailing Address: 6625 MIRAMAR RD
Mailing City,St,Zip: SAN DIEGO, CA 92121
Map Code/Business Plan on File: Not reported
Corporate Code: Not reported
Fire Dept District: San Diego
Census Tract Number: 83.50
EPA ID: CAD044331155
Gas Station: Not reported
Inspection Date: 04/07/04
Reinspection Date: Not reported
Inspector Name: JGOHRES
Violation Notice Issued: Not reported
Facility Contact: STEVE EATON
Delinquent Flag: Not Delinquent
Last Update: 05/10/05
Last Delinquent Letter: Not reported
Delinquent Comment: Not reported
Last Letter Type: Not reported
Property Owner: FRAZEE S R CO
Property Address: C/O FINANCE DEPT
Property City,St,Zip: 92112
Tank Owner: FRAZEE PAINT & WALLCOVERINGS
Tank Address: 6625 MIRAMAR RD
Tank City,St,Zip: San Diego, CA 92121
Business Plan Acceptance Date: Not reported
Reinspection Date Y2K Compatible: 04/07/05
Facility Phone: 858-626-3600

HMMD DISCLOSURE INVENTORY:

Item Number: 4274
Chemical Name: 4218 VINYL ACRYLIC LATEX
Case Number: MIXTURE
Quantity Stored At One Time: Not reported
Quantity Stored at One Time: Not reported
Annual Quantity String: Not reported
Annual Quantity String: Not reported
Measurement Units: Not reported
Carcinogen: No
1st Hazard Category: ACUTE
2nd Hazard Category: Not reported

Item Number: CO77
Chemical Name: CODE 1010,1011 TITANIUM DIOXIDE
Case Number: 13463-67-7
Quantity Stored At One Time: Not reported
Quantity Stored at One Time: Not reported
Annual Quantity String: Not reported

Map ID
Direction
Distance
Distance (ft.)
Elevation

MAP FINDINGS

FRAZEE PAINT INC (Continued)

EDR ID Number
EPA ID Number

Database(s)

1000443108

Annual Quantity String: Not reported
Measurement Units: Not reported
Carcinogen: No
1st Hazard Category: ACUTE
2nd Hazard Category: Not reported

Item Number: CO72
Chemical Name: CODE 1033 ZINC OXIDE
Case Number: 1314-13-2
Quantity Stored At One Time: Not reported
Quantity Stored at One Time: Not reported
Annual Quantity String: Not reported
Annual Quantity String: Not reported
Measurement Units: Not reported
Carcinogen: No
1st Hazard Category: ACUTE
2nd Hazard Category: Not reported

Item Number: CO53
Chemical Name: CODE 2100 2104 TALC
Case Number: 14807-96-6
Quantity Stored At One Time: Not reported
Quantity Stored at One Time: Not reported
Annual Quantity String: Not reported
Annual Quantity String: Not reported
Measurement Units: Not reported
Carcinogen: No
1st Hazard Category: CHRONIC
2nd Hazard Category: Not reported

Item Number: CO54
Chemical Name: CODE 2201,2104 KAOLIN
Case Number: 1332-58-7
Quantity Stored At One Time: Not reported
Quantity Stored at One Time: Not reported
Annual Quantity String: Not reported
Annual Quantity String: Not reported
Measurement Units: Not reported
Carcinogen: No
1st Hazard Category: CHRONIC
2nd Hazard Category: Not reported

Item Number: CO98
Chemical Name: CODE 2202 ANHYDROUS ALUMINUM SILICATE
Case Number: 66402-68-4
Quantity Stored At One Time: Not reported
Quantity Stored at One Time: Not reported
Annual Quantity String: Not reported
Annual Quantity String: Not reported
Measurement Units: Not reported
Carcinogen: No
1st Hazard Category: ACUTE
2nd Hazard Category: Not reported

Item Number: CO99
Chemical Name: CODE 2202 NEOGEN
Case Number: MIXTURE

Map ID
Direction
Distance
Distance (ft.)
Elevation

MAP FINDINGS

FRAZEE PAINT INC (Continued)

EDR ID Number
EPA ID Number

Database(s)

1000443108

Quantity Stored At One Time:	Not reported
Quantity Stored at One Time:	Not reported
Annual Quantity String:	Not reported
Annual Quantity String:	Not reported
Measurement Units:	Not reported
Carcinogen:	No
1st Hazard Category:	ACUTE
2nd Hazard Category:	Not reported
Item Number:	CO52
Chemical Name:	CODE 2206 CALCINED KAOLIN
Case Number:	66402-68-4
Quantity Stored At One Time:	Not reported
Quantity Stored at One Time:	Not reported
Annual Quantity String:	Not reported
Annual Quantity String:	Not reported
Measurement Units:	Not reported
Carcinogen:	No
1st Hazard Category:	CHRONIC
2nd Hazard Category:	Not reported
Item Number:	CO00
Chemical Name:	CODE 2210 ALUMINUM SILICATE
Case Number:	66402-68-4
Quantity Stored At One Time:	Not reported
Quantity Stored at One Time:	Not reported
Annual Quantity String:	Not reported
Annual Quantity String:	Not reported
Measurement Units:	Not reported
Carcinogen:	No
1st Hazard Category:	ACUTE
2nd Hazard Category:	Not reported
Item Number:	CO70
Chemical Name:	CODE 2300 SILICA
Case Number:	MIXTURE
Quantity Stored At One Time:	Not reported
Quantity Stored at One Time:	Not reported
Annual Quantity String:	Not reported
Annual Quantity String:	Not reported
Measurement Units:	Not reported
Carcinogen:	No
1st Hazard Category:	ACUTE
2nd Hazard Category:	Not reported
Item Number:	CO57
Chemical Name:	CODE 2301 SILICON DIOXIDE
Case Number:	14808-60-7
Quantity Stored At One Time:	Not reported
Quantity Stored at One Time:	Not reported
Annual Quantity String:	Not reported
Annual Quantity String:	Not reported
Measurement Units:	Not reported
Carcinogen:	No
1st Hazard Category:	CHRONIC
2nd Hazard Category:	Not reported

Map ID
Direction
Distance
Distance (ft.)
Elevation Site

MAP FINDINGS

Database(s) EDR ID Number
EPA ID Number

FRAZEE PAINT INC (Continued)

1000443108

Item Number: CO69
Chemical Name: CODE 2315 SILICA-DIATOMACEOUS EARTH
Case Number: 68855-55-9
Quantity Stored At One Time: Not reported
Quantity Stored at One Time: Not reported
Annual Quantity String: Not reported
Annual Quantity String: Not reported
Measurement Units: Not reported
Carcinogen: No
1st Hazard Category: ACUTE
2nd Hazard Category: CHRONIC

Item Number: CO74
Chemical Name: CODE 2319 SILICA GEL
Case Number: 63231-67-4
Quantity Stored At One Time: Not reported
Quantity Stored at One Time: Not reported
Annual Quantity String: Not reported
Annual Quantity String: Not reported
Measurement Units: Not reported
Carcinogen: No
1st Hazard Category: CHRONIC
2nd Hazard Category: Not reported

Item Number: CO73
Chemical Name: CODE 2320 WOLLASTONITE
Case Number: 13983-17-0
Quantity Stored At One Time: Not reported
Quantity Stored at One Time: Not reported
Annual Quantity String: Not reported
Annual Quantity String: Not reported
Measurement Units: Not reported
Carcinogen: No
1st Hazard Category: ACUTE
2nd Hazard Category: Not reported

Item Number: CO85
Chemical Name: CODE 2321 DIAFIL, SILICONE DIOXIDE
Case Number: MIXTURE
Quantity Stored At One Time: Not reported
Quantity Stored at One Time: Not reported
Annual Quantity String: Not reported
Annual Quantity String: Not reported
Measurement Units: Not reported
Carcinogen: No
1st Hazard Category: ACUTE
2nd Hazard Category: Not reported

Item Number: CO86
Chemical Name: CODE 2322 NEPHELINE SYENITE (DISCONTINUED)
Case Number: 37244-96-5
Quantity Stored At One Time: Not reported
Quantity Stored at One Time: Not reported
Annual Quantity String: Not reported
Annual Quantity String: Not reported
Measurement Units: Not reported
Carcinogen: No

Map ID
Direction
Distance
Distance (ft.)
Elevation Site

MAP FINDINGS

Database(s) EDR ID Number
EPA ID Number

FRAZEE PAINT INC (Continued)

1000443108

1st Hazard Category: ACUTE
2nd Hazard Category: Not reported

Item Number: CO56
Chemical Name: CODE 2810, 2803 BARIUM METABORATE MONOHYDRATE
Case Number: 13701-59-2
Quantity Stored At One Time: Not reported
Quantity Stored at One Time: Not reported
Annual Quantity String: Not reported
Annual Quantity String: Not reported
Measurement Units: Not reported
Carcinogen: No
1st Hazard Category: ACUTE
2nd Hazard Category: CHRONIC

Item Number: CO02
Chemical Name: CODE 2812 SASIL CR200
Case Number: 1332-09-8
Quantity Stored At One Time: Not reported
Quantity Stored at One Time: Not reported
Annual Quantity String: Not reported
Annual Quantity String: Not reported
Measurement Units: Not reported
Carcinogen: No
1st Hazard Category: ACUTE
2nd Hazard Category: Not reported

Item Number: CO89
Chemical Name: CODE 2903 VERMECULITE FINE
Case Number: 1318-00-9
Quantity Stored At One Time: Not reported
Quantity Stored at One Time: Not reported
Annual Quantity String: Not reported
Annual Quantity String: Not reported
Measurement Units: Not reported
Carcinogen: No
1st Hazard Category: ACUTE
2nd Hazard Category: Not reported

Item Number: CO01
Chemical Name: CODE 3005 CHINAWOOD OIL
Case Number: 8001-20-5
Quantity Stored At One Time: Not reported
Quantity Stored at One Time: Not reported
Annual Quantity String: Not reported
Annual Quantity String: Not reported
Measurement Units: Not reported
Carcinogen: No
1st Hazard Category: ACUTE
2nd Hazard Category: Not reported

Item Number: CO78
Chemical Name: CODE 3007 LINSEED OIL
Case Number: 8024-09-7
Quantity Stored At One Time: Not reported
Quantity Stored at One Time: Not reported
Annual Quantity String: Not reported

Map ID
Direction
Distance
Distance (ft.)
Elevation

MAP FINDINGS

FRAZEE PAINT INC (Continued)

EDR ID Number
EPA ID Number

Database(s)

1000443108

Annual Quantity String: Not reported
Measurement Units: Not reported
Carcinogen: No
1st Hazard Category: FIRE
2nd Hazard Category: ACUTE

Item Number: CO72
Chemical Name: CODE 3101,3102, ALKYD RESIN SOLUTION
Case Number: MIXTURE
Quantity Stored At One Time: Not reported
Quantity Stored at One Time: Not reported
Annual Quantity String: Not reported
Annual Quantity String: Not reported
Measurement Units: Not reported
Carcinogen: No
1st Hazard Category: FIRE
2nd Hazard Category: ACUTE

Item Number: CO73
Chemical Name: CODE 3200 ALKYD RESIN SOLUTION
Case Number: MIXTURE
Quantity Stored At One Time: Not reported
Quantity Stored at One Time: Not reported
Annual Quantity String: Not reported
Annual Quantity String: Not reported
Measurement Units: Not reported
Carcinogen: No
1st Hazard Category: FIRE
2nd Hazard Category: ACUTE

Item Number: CO03
Chemical Name: CODE 3200 DURAMAC
Case Number: MIXTURE
Quantity Stored At One Time: Not reported
Quantity Stored at One Time: Not reported
Annual Quantity String: Not reported
Annual Quantity String: Not reported
Measurement Units: Not reported
Carcinogen: No
1st Hazard Category: FIRE
2nd Hazard Category: Not reported

Item Number: CO61
Chemical Name: CODE 3203,3381,3384,3388,4416 ALKYD RESIN SOLUTION N SOLUTION
Case Number: MIXTURE
Quantity Stored At One Time: Not reported
Quantity Stored at One Time: Not reported
Annual Quantity String: Not reported
Annual Quantity String: Not reported
Measurement Units: Not reported
Carcinogen: No
1st Hazard Category: FIRE
2nd Hazard Category: ACUTE

Item Number: CO68
Chemical Name: CODE 3601 BUTYL BENZYL PHTHALATE
Case Number: 85-68-7

Map ID
Direction
Distance
Distance (ft.)
Elevation

MAP FINDINGS

FRAZEE PAINT INC (Continued)

EDR ID Number
EPA ID Number

Database(s)

1000443108

Quantity Stored At One Time: Not reported
Quantity Stored at One Time: Not reported
Annual Quantity String: Not reported
Annual Quantity String: Not reported
Measurement Units: Not reported
Carcinogen: No
1st Hazard Category: ACUTE
2nd Hazard Category: Not reported

Item Number: CO04
Chemical Name: CODE 3615 DIBUTYL PHALATE
Case Number: 84-74-2
Quantity Stored At One Time: Not reported
Quantity Stored at One Time: Not reported
Annual Quantity String: Not reported
Annual Quantity String: Not reported
Measurement Units: Not reported
Carcinogen: No
1st Hazard Category: FIRE
2nd Hazard Category: Not reported

Item Number: CO90
Chemical Name: CODE 3801 PETROLEUM HYDROCARBON MIXTURE
Case Number: MIXTURE
Quantity Stored At One Time: Not reported
Quantity Stored at One Time: Not reported
Annual Quantity String: Not reported
Annual Quantity String: Not reported
Measurement Units: Not reported
Carcinogen: No
1st Hazard Category: FIRE
2nd Hazard Category: ACUTE

Item Number: CO05
Chemical Name: CODE 4024 POLYVINYL CHLORIDE EMULSION
Case Number: MIXTURE
Quantity Stored At One Time: Not reported
Quantity Stored at One Time: Not reported
Annual Quantity String: Not reported
Annual Quantity String: Not reported
Measurement Units: Not reported
Carcinogen: No
1st Hazard Category: ACUTE
2nd Hazard Category: Not reported

Item Number: CO06
Chemical Name: CODE 4058 RHOPLEX SG-10M EMULSION
Case Number: MIXTURE
Quantity Stored At One Time: Not reported
Quantity Stored at One Time: Not reported
Annual Quantity String: Not reported
Annual Quantity String: Not reported
Measurement Units: Not reported
Carcinogen: No
1st Hazard Category: ACUTE
2nd Hazard Category: Not reported

Map ID
Direction
Distance
Distance (ft.)
Elevation Site

MAP FINDINGS

Database(s) EDR ID Number
EPA ID Number

FRAZEE PAINT INC (Continued)

1000443108

Item Number: CO92
Chemical Name: CODE 4106 ACRYLIC LATEX
Case Number: MIXTURE
Quantity Stored At One Time: Not reported
Quantity Stored at One Time: Not reported
Annual Quantity String: Not reported
Annual Quantity String: Not reported
Measurement Units: Not reported
Carcinogen: No
1st Hazard Category: ACUTE
2nd Hazard Category: Not reported

Item Number: CO93
Chemical Name: CODE 4215 ACRYLIC RESIN
Case Number: MIXTURE
Quantity Stored At One Time: Not reported
Quantity Stored at One Time: Not reported
Annual Quantity String: Not reported
Annual Quantity String: Not reported
Measurement Units: Not reported
Carcinogen: No
1st Hazard Category: ACUTE
2nd Hazard Category: Not reported

Item Number: CO75
Chemical Name: CODE 4218 VINYL ACRYLIC LATEX
Case Number: MIXTURE
Quantity Stored At One Time: Not reported
Quantity Stored at One Time: Not reported
Annual Quantity String: Not reported
Annual Quantity String: Not reported
Measurement Units: Not reported
Carcinogen: No
1st Hazard Category: ACUTE
2nd Hazard Category: Not reported

Item Number: CO07
Chemical Name: CODE 4257 STYRENE ACRYLIC POLYMER
Case Number: MIXTURE
Quantity Stored At One Time: Not reported
Quantity Stored at One Time: Not reported
Annual Quantity String: Not reported
Annual Quantity String: Not reported
Measurement Units: Not reported
Carcinogen: No
1st Hazard Category: ACUTE
2nd Hazard Category: Not reported

Item Number: CO08
Chemical Name: CODE 4260 UCAR VEHICLE 441
Case Number: MIXTURE
Quantity Stored At One Time: Not reported
Quantity Stored at One Time: Not reported
Annual Quantity String: Not reported
Annual Quantity String: Not reported
Measurement Units: Not reported
Carcinogen: No

Map ID
Direction
Distance
Distance (ft.)
Elevation Site

MAP FINDINGS

Database(s) EDR ID Number
EPA ID Number

FRAZEE PAINT INC (Continued)

1000443108

1st Hazard Category: ACUTE
2nd Hazard Category: Not reported

Item Number: CO81
Chemical Name: CODE 4335 ACRYLIC LATEX RESIN
Case Number: MIXTURE
Quantity Stored At One Time: Not reported
Quantity Stored at One Time: Not reported
Annual Quantity String: Not reported
Annual Quantity String: Not reported
Measurement Units: Not reported
Carcinogen: No
1st Hazard Category: ACUTE
2nd Hazard Category: Not reported

Item Number: CO94
Chemical Name: CODE 4347 ACRYLIC COPOLYMER
Case Number: MIXTURE
Quantity Stored At One Time: Not reported
Quantity Stored at One Time: Not reported
Annual Quantity String: Not reported
Annual Quantity String: Not reported
Measurement Units: Not reported
Carcinogen: No
1st Hazard Category: ACUTE
2nd Hazard Category: Not reported

Item Number: CO09
Chemical Name: CODE 4405 DISPERSION ESTER EPOXY RESIN
Case Number: MIXTURE
Quantity Stored At One Time: Not reported
Quantity Stored at One Time: Not reported
Annual Quantity String: Not reported
Annual Quantity String: Not reported
Measurement Units: Not reported
Carcinogen: No
1st Hazard Category: FIRE
2nd Hazard Category: Not reported

Item Number: CO76
Chemical Name: CODE 4406 STYRENE ACRYLIC LATEX
Case Number: MIXTURE
Quantity Stored At One Time: Not reported
Quantity Stored at One Time: Not reported
Annual Quantity String: Not reported
Annual Quantity String: Not reported
Measurement Units: Not reported
Carcinogen: No
1st Hazard Category: ACUTE
2nd Hazard Category: Not reported

Item Number: CO71
Chemical Name: CODE 4420, 4421, 4402 ACRYLIC POLYMER EMULSION
Case Number: MIXTURE
Quantity Stored At One Time: Not reported
Quantity Stored at One Time: Not reported
Annual Quantity String: Not reported

Map ID
Direction
Distance
Distance (ft.)
Elevation

MAP FINDINGS

FRAZEE PAINT INC (Continued)

EDR ID Number
EPA ID Number

Database(s)

1000443108

Annual Quantity String: Not reported
Measurement Units: Not reported
Carcinogen: No
1st Hazard Category: ACUTE
2nd Hazard Category: Not reported

Item Number: CO10
Chemical Name: CODE 4422 ACRYLIC POLYMER
Case Number: MIXTURE
Quantity Stored At One Time: Not reported
Quantity Stored at One Time: Not reported
Annual Quantity String: Not reported
Annual Quantity String: Not reported
Measurement Units: Not reported
Carcinogen: No
1st Hazard Category: ACUTE
2nd Hazard Category: Not reported

Item Number: CO11
Chemical Name: CODE 4545 COL-TITE
Case Number: MIXTURE
Quantity Stored At One Time: Not reported
Quantity Stored at One Time: Not reported
Annual Quantity String: Not reported
Annual Quantity String: Not reported
Measurement Units: Not reported
Carcinogen: No
1st Hazard Category: ACUTE
2nd Hazard Category: Not reported

Item Number: CO67
Chemical Name: CODE 4601 MODIFIED ALIPHATIC AMINE AQUEOUS
Case Number: MIXTURE
Quantity Stored At One Time: Not reported
Quantity Stored at One Time: Not reported
Annual Quantity String: Not reported
Annual Quantity String: Not reported
Measurement Units: Not reported
Carcinogen: No
1st Hazard Category: FIRE
2nd Hazard Category: Not reported

Item Number: CO12
Chemical Name: CODE 5000 PENTAPOTASSIUM TRIPHOSPHATE
Case Number: 13845-36-8
Quantity Stored At One Time: Not reported
Quantity Stored at One Time: Not reported
Annual Quantity String: Not reported
Annual Quantity String: Not reported
Measurement Units: Not reported
Carcinogen: No
1st Hazard Category: ACUTE
2nd Hazard Category: Not reported

Item Number: CO13
Chemical Name: CODE 5003 DISPERANT (AMMONIUM SALT OF POLYMER CARBOXYLIC ACID)
Case Number: MIXTURE

Map ID
Direction
Distance
Distance (ft.)
Elevation

MAP FINDINGS

FRAZEE PAINT INC (Continued)

EDR ID Number
EPA ID Number

Database(s)

1000443108

Quantity Stored At One Time: Not reported
Quantity Stored at One Time: Not reported
Annual Quantity String: Not reported
Annual Quantity String: Not reported
Measurement Units: Not reported
Carcinogen: No
1st Hazard Category: ACUTE
2nd Hazard Category: Not reported

Item Number: CO15
Chemical Name: CODE 5007 STRODEX PK-80-A
Case Number: MIXTURE
Quantity Stored At One Time: Not reported
Quantity Stored at One Time: Not reported
Annual Quantity String: Not reported
Annual Quantity String: Not reported
Measurement Units: Not reported
Carcinogen: No
1st Hazard Category: ACUTE
2nd Hazard Category: Not reported

Item Number: CO16
Chemical Name: CODE 5009 DISPERSANT (FUNCTIONALIZED POLYACRYLATE COPOLYMER)(DISCONTINUED)
Case Number: MIXTURE
Quantity Stored At One Time: Not reported
Quantity Stored at One Time: Not reported
Annual Quantity String: Not reported
Annual Quantity String: Not reported
Measurement Units: Not reported
Carcinogen: No
1st Hazard Category: ACUTE
2nd Hazard Category: Not reported

Item Number: CO17
Chemical Name: CODE 5092 BYK-024
Case Number: MIXTURE
Quantity Stored At One Time: Not reported
Quantity Stored at One Time: Not reported
Annual Quantity String: Not reported
Annual Quantity String: Not reported
Measurement Units: Not reported
Carcinogen: No
1st Hazard Category: FIRE
2nd Hazard Category: Not reported

Item Number: CO18
Chemical Name: CODE 5102 TRITON N-101 SURFACTANT (ALKYLPHENOL-HYDROXYPOLYOXYETHYLENE)
Case Number: 127087-87-0
Quantity Stored At One Time: Not reported
Quantity Stored at One Time: Not reported
Annual Quantity String: Not reported
Annual Quantity String: Not reported
Measurement Units: Not reported
Carcinogen: No
1st Hazard Category: ACUTE
2nd Hazard Category: Not reported

Map ID
Direction
Distance
Distance (ft.)
Elevation

MAP FINDINGS

FRAZEE PAINT INC (Continued)

EDR ID Number
EPA ID Number

Database(s)

1000443108

Item Number: CO19
Chemical Name: CODE 5103 TAMOL 681 (ACRYLIC POLYMER)
Case Number: MIXTURE
Quantity Stored At One Time: Not reported
Quantity Stored at One Time: Not reported
Annual Quantity String: Not reported
Annual Quantity String: Not reported
Measurement Units: Not reported
Carcinogen: No
1st Hazard Category: ACUTE
2nd Hazard Category: Not reported

Item Number: CO20
Chemical Name: CODE 5107 NONYLPHENOXY POLY(ETHYLENEOXY)ETHANOL,
BRANCHED(DISCONTINUED)
Case Number: 68412-54-4
Quantity Stored At One Time: Not reported
Quantity Stored at One Time: Not reported
Annual Quantity String: Not reported
Annual Quantity String: Not reported
Measurement Units: Not reported
Carcinogen: No
1st Hazard Category: FIRE
2nd Hazard Category: Not reported

Item Number: CO21
Chemical Name: CODE 5111 SURFYNOL SURFACTANT
Case Number: MIXTURE
Quantity Stored At One Time: Not reported
Quantity Stored at One Time: Not reported
Annual Quantity String: Not reported
Annual Quantity String: Not reported
Measurement Units: Not reported
Carcinogen: No
1st Hazard Category: FIRE
2nd Hazard Category: Not reported

Item Number: CO22
Chemical Name: CODE 5150 MONAWET MO-75E(DIOCTYL SODIUM SULFOSUCCINATE)
Case Number: 000064-17-5
Quantity Stored At One Time: Not reported
Quantity Stored at One Time: Not reported
Annual Quantity String: Not reported
Annual Quantity String: Not reported
Measurement Units: Not reported
Carcinogen: No
1st Hazard Category: FIRE
2nd Hazard Category: Not reported

Item Number: CO23
Chemical Name: CODE 5184 COLLOID 286-N(AMMONIUM POLYACRALATE COPOLYMER SOLUTION)
Case Number: MIXTURE
Quantity Stored At One Time: Not reported
Quantity Stored at One Time: Not reported
Annual Quantity String: Not reported
Annual Quantity String: Not reported
Measurement Units: Not reported

Map ID
Direction
Distance
Distance (ft.)
Elevation

MAP FINDINGS

FRAZEE PAINT INC (Continued)

EDR ID Number
EPA ID Number

Database(s)

1000443108

Carcinogen: No
1st Hazard Category: FIRE
2nd Hazard Category: Not reported

Item Number: CO69
Chemical Name: CODE 5200 ALIPHATIC PETROLEUM DISTILLATES
Case Number: MIXTURE
Quantity Stored At One Time: Not reported
Quantity Stored at One Time: Not reported
Annual Quantity String: Not reported
Annual Quantity String: Not reported
Measurement Units: Not reported
Carcinogen: No
1st Hazard Category: ACUTE
2nd Hazard Category: Not reported

Item Number: CO24
Chemical Name: CODE 5210 FOAMASTER 111(PETROLEUM DERIVATIVES)
Case Number: MIXTURE
Quantity Stored At One Time: Not reported
Quantity Stored at One Time: Not reported
Annual Quantity String: Not reported
Annual Quantity String: Not reported
Measurement Units: Not reported
Carcinogen: No
1st Hazard Category: FIRE
2nd Hazard Category: Not reported

Item Number: CO25
Chemical Name: CODE 5215 BYK-022(HYDROPHOBIC SOLIDS, EMULSIFIERS AND FOAM DESTROYING POLYS
Case Number: MIXTURE
Quantity Stored At One Time: Not reported
Quantity Stored at One Time: Not reported
Annual Quantity String: Not reported
Annual Quantity String: Not reported
Measurement Units: Not reported
Carcinogen: No
1st Hazard Category: FIRE
2nd Hazard Category: Not reported

Item Number: CO26
Chemical Name: CODE 5216 BYK-080(NON AQUEOUS EMULSION OF A SILOXANE COPOLYMER)
Case Number: MIXTURE
Quantity Stored At One Time: Not reported
Quantity Stored at One Time: Not reported
Annual Quantity String: Not reported
Annual Quantity String: Not reported
Measurement Units: Not reported
Carcinogen: No
1st Hazard Category: FIRE
2nd Hazard Category: Not reported

Item Number: CO27
Chemical Name: CODE 5222 TRYKYD USM PA 02(PARAFFINIC PETROLEUM OIL)
Case Number: MIXTURE
Quantity Stored At One Time: Not reported

Map ID
Direction
Distance
Distance (ft.)
Elevation

MAP FINDINGS

FRAZEE PAINT INC (Continued)

EDR ID Number
EPA ID Number

Database(s)

1000443108

Quantity Stored at One Time: Not reported
Annual Quantity String: Not reported
Annual Quantity String: Not reported
Measurement Units: Not reported
Carcinogen: No
1st Hazard Category: FIRE
2nd Hazard Category: Not reported

Item Number: CO28
Chemical Name: CODE 5300 AMP-95(2-AMINO-2-METHYL-1-PROPANOL)
Case Number: 124-68-5
Quantity Stored At One Time: Not reported
Quantity Stored at One Time: Not reported
Annual Quantity String: Not reported
Annual Quantity String: Not reported
Measurement Units: Not reported
Carcinogen: No
1st Hazard Category: FIRE
2nd Hazard Category: Not reported

Item Number: CO70
Chemical Name: CODE 5301 26% AMMONIA
Case Number: MIXTURE
Quantity Stored At One Time: Not reported
Quantity Stored at One Time: Not reported
Annual Quantity String: Not reported
Annual Quantity String: Not reported
Measurement Units: Not reported
Carcinogen: No
1st Hazard Category: ACUTE
2nd Hazard Category: Not reported

Item Number: CO29
Chemical Name: CODE 5309 M-AMINEM-1
Case Number: MIXTURE
Quantity Stored At One Time: Not reported
Quantity Stored at One Time: Not reported
Annual Quantity String: Not reported
Annual Quantity String: Not reported
Measurement Units: Not reported
Carcinogen: No
1st Hazard Category: FIRE
2nd Hazard Category: Not reported

Item Number: CO30
Chemical Name: CODE 5310 MICHEM EMULSION 39235
Case Number: MIXTURE
Quantity Stored At One Time: Not reported
Quantity Stored at One Time: Not reported
Annual Quantity String: Not reported
Annual Quantity String: Not reported
Measurement Units: Not reported
Carcinogen: No
1st Hazard Category: ACUTE
2nd Hazard Category: Not reported

Item Number: CO95

Map ID
Direction
Distance
Distance (ft.)
Elevation Site

MAP FINDINGS

Database(s) EDR ID Number
EPA ID Number

FRAZEE PAINT INC (Continued)

1000443108

Chemical Name: CODE 5341 HYDRATE ALUMINUM SILICATE
Case Number: 1302-78-9
Quantity Stored At One Time: Not reported
Quantity Stored at One Time: Not reported
Annual Quantity String: Not reported
Annual Quantity String: Not reported
Measurement Units: Not reported
Carcinogen: No
1st Hazard Category: ACUTE
2nd Hazard Category: Not reported

Item Number: CO96
Chemical Name: CODE 5405 POLYACRYLATE SOLUTION
Case Number: MIXTURE
Quantity Stored At One Time: Not reported
Quantity Stored at One Time: Not reported
Annual Quantity String: Not reported
Annual Quantity String: Not reported
Measurement Units: Not reported
Carcinogen: No
1st Hazard Category: ACUTE
2nd Hazard Category: Not reported

Item Number: CO55
Chemical Name: CODE 5407 HYDROXYETHYL CELLULOSE
Case Number: 9004-62-0
Quantity Stored At One Time: Not reported
Quantity Stored at One Time: Not reported
Annual Quantity String: Not reported
Annual Quantity String: Not reported
Measurement Units: Not reported
Carcinogen: No
1st Hazard Category: ACUTE
2nd Hazard Category: Not reported

Item Number: CO97
Chemical Name: CODE 5413 POLYURETHANE RESIN
Case Number: MIXTURE
Quantity Stored At One Time: Not reported
Quantity Stored at One Time: Not reported
Annual Quantity String: Not reported
Annual Quantity String: Not reported
Measurement Units: Not reported
Carcinogen: No
1st Hazard Category: ACUTE
2nd Hazard Category: Not reported

Item Number: CO75
Chemical Name: CODE 5416 MODIFIED HYDROXYETHYL CELLULOSE
Case Number: 9004-62-0
Quantity Stored At One Time: Not reported
Quantity Stored at One Time: Not reported
Annual Quantity String: Not reported
Annual Quantity String: Not reported
Measurement Units: Not reported
Carcinogen: No
1st Hazard Category: ACUTE

Map ID
Direction
Distance
Distance (ft.)
Elevation

MAP FINDINGS

FRAZEE PAINT INC (Continued)

EDR ID Number
EPA ID Number

Database(s)

1000443108

2nd Hazard Category: Not reported

Item Number: CO31
Chemical Name: CODE 5420 RM-5 RHEOLOGY MODIFIER
Case Number: MIXTURE
Quantity Stored At One Time: Not reported
Quantity Stored at One Time: Not reported
Annual Quantity String: Not reported
Annual Quantity String: Not reported
Measurement Units: Not reported
Carcinogen: No
1st Hazard Category: ACUTE
2nd Hazard Category: Not reported

Item Number: CO32
Chemical Name: CODE 5424 RM-2020 NPR RHEOLOGY MODIFIER
Case Number: MIXTURE
Quantity Stored At One Time: Not reported
Quantity Stored at One Time: Not reported
Annual Quantity String: Not reported
Annual Quantity String: Not reported
Measurement Units: Not reported
Carcinogen: No
1st Hazard Category: ACUTE
2nd Hazard Category: Not reported

Item Number: CO33
Chemical Name: CODE 5430 OPTIFLO L100 THICKENING AGENT(DISCONTINUED)
Case Number: MIXTURE
Quantity Stored At One Time: Not reported
Quantity Stored at One Time: Not reported
Annual Quantity String: Not reported
Annual Quantity String: Not reported
Measurement Units: Not reported
Carcinogen: No
1st Hazard Category: FIRE
2nd Hazard Category: Not reported

Item Number: CO88
Chemical Name: CODE 5600 SODIUM NITRATE
Case Number: 7632-00-0
Quantity Stored At One Time: Not reported
Quantity Stored at One Time: Not reported
Annual Quantity String: Not reported
Annual Quantity String: Not reported
Measurement Units: Not reported
Carcinogen: No
1st Hazard Category: FIRE
2nd Hazard Category: ACUTE

Item Number: CO34
Chemical Name: CODE 5603 RAYBO 60 NORUST (DISCONTINUED)
Case Number: MIXTURE
Quantity Stored At One Time: Not reported
Quantity Stored at One Time: Not reported
Annual Quantity String: Not reported
Annual Quantity String: Not reported

Map ID
Direction
Distance
Distance (ft.)
Elevation

MAP FINDINGS

FRAZEE PAINT INC (Continued)

EDR ID Number
EPA ID Number

Database(s)

1000443108

Measurement Units: Not reported
Carcinogen: No
1st Hazard Category: ACUTE
2nd Hazard Category: Not reported

Item Number: CO35
Chemical Name: CODE 5800 DOW CORNING(R) 14 ADDITIVE (90% ISOPROPYL ALCOHOL)
Case Number: 67-63-0
Quantity Stored At One Time: Not reported
Quantity Stored at One Time: Not reported
Annual Quantity String: Not reported
Annual Quantity String: Not reported
Measurement Units: Not reported
Carcinogen: No
1st Hazard Category: FIRE
2nd Hazard Category: Not reported

Item Number: CO59
Chemical Name: CODE 6000 METHYL ETHYL KETOXIME
Case Number: 96-29-7
Quantity Stored At One Time: Not reported
Quantity Stored at One Time: Not reported
Annual Quantity String: Not reported
Annual Quantity String: Not reported
Measurement Units: Not reported
Carcinogen: No
1st Hazard Category: FIRE
2nd Hazard Category: ACUTE

Item Number: CO60
Chemical Name: CODE 6023 12% COBALT DUSYN
Case Number: MIXTURE
Quantity Stored At One Time: Not reported
Quantity Stored at One Time: Not reported
Annual Quantity String: Not reported
Annual Quantity String: Not reported
Measurement Units: Not reported
Carcinogen: No
1st Hazard Category: FIRE
2nd Hazard Category: ACUTE

Item Number: CO87
Chemical Name: CODE 6026 ZIRCONIUM DUSYN
Case Number: MIXTURE
Quantity Stored At One Time: Not reported
Quantity Stored at One Time: Not reported
Annual Quantity String: Not reported
Annual Quantity String: Not reported
Measurement Units: Not reported
Carcinogen: No
1st Hazard Category: ACUTE
2nd Hazard Category: Not reported

Item Number: CO80
Chemical Name: CODE 6027 CALCIUM DUSYN
Case Number: MIXTURE
Quantity Stored At One Time: Not reported

Map ID
Direction
Distance
Distance (ft.)
Elevation

MAP FINDINGS

FRAZEE PAINT INC (Continued)

EDR ID Number
EPA ID Number

Database(s)

Site

1000443108

Quantity Stored at One Time: Not reported
Annual Quantity String: Not reported
Annual Quantity String: Not reported
Measurement Units: Not reported
Carcinogen: No
1st Hazard Category: ACUTE
2nd Hazard Category: Not reported

Item Number: CO76
Chemical Name: CODE 6058 1,2-BENZISOTHIAZOLIN-3-ONE (AKA PROXEL)
Case Number: MIXTURE
Quantity Stored At One Time: Not reported
Quantity Stored at One Time: Not reported
Annual Quantity String: Not reported
Annual Quantity String: Not reported
Measurement Units: Not reported
Carcinogen: No
1st Hazard Category: ACUTE
2nd Hazard Category: Not reported

Item Number: CO36
Chemical Name: CODE 6100 BYKUMEN
Case Number: MIXTURE
Quantity Stored At One Time: Not reported
Quantity Stored at One Time: Not reported
Annual Quantity String: Not reported
Annual Quantity String: Not reported
Measurement Units: Not reported
Carcinogen: No
1st Hazard Category: FIRE
2nd Hazard Category: Not reported

Item Number: CO37
Chemical Name: CODE 6102 NUOSPERSER 657
Case Number: MIXTURE
Quantity Stored At One Time: Not reported
Quantity Stored at One Time: Not reported
Annual Quantity String: Not reported
Annual Quantity String: Not reported
Measurement Units: Not reported
Carcinogen: No
1st Hazard Category: FIRE
2nd Hazard Category: Not reported

Item Number: CO38
Chemical Name: CODE 6105 LECITHIN
Case Number: 8002-43-5
Quantity Stored At One Time: Not reported
Quantity Stored at One Time: Not reported
Annual Quantity String: Not reported
Annual Quantity String: Not reported
Measurement Units: Not reported
Carcinogen: No
1st Hazard Category: ACUTE
2nd Hazard Category: Not reported

Item Number: CO39

Map ID
Direction
Distance
Distance (ft.)
Elevation

MAP FINDINGS

FRAZEE PAINT INC (Continued)

EDR ID Number
EPA ID Number

Database(s)

1000443108

Chemical Name: CODE 6106 G-3300
Case Number: MIXTURE
Quantity Stored At One Time: Not reported
Quantity Stored at One Time: Not reported
Annual Quantity String: Not reported
Annual Quantity String: Not reported
Measurement Units: Not reported
Carcinogen: No
1st Hazard Category: FIRE
2nd Hazard Category: Not reported

Item Number: CO58
Chemical Name: CODE 6200 ORGANOPHILIC CLAY
Case Number: MIXTURE
Quantity Stored At One Time: Not reported
Quantity Stored at One Time: Not reported
Annual Quantity String: Not reported
Annual Quantity String: Not reported
Measurement Units: Not reported
Carcinogen: No
1st Hazard Category: CHRONIC
2nd Hazard Category: Not reported

Item Number: CO40
Chemical Name: CODE 6218 RHEOLOGICAL ADDITIVE (THIXATHROL GST)
Case Number: MIXTURE
Quantity Stored At One Time: Not reported
Quantity Stored at One Time: Not reported
Annual Quantity String: Not reported
Annual Quantity String: Not reported
Measurement Units: Not reported
Carcinogen: No
1st Hazard Category: ACUTE
2nd Hazard Category: Not reported

Item Number: CO41
Chemical Name: CODE 6250 OXOCALUMINUM STEARATE SOLUTION
Case Number: MIXTURE
Quantity Stored At One Time: Not reported
Quantity Stored at One Time: Not reported
Annual Quantity String: Not reported
Annual Quantity String: Not reported
Measurement Units: Not reported
Carcinogen: No
1st Hazard Category: FIRE
2nd Hazard Category: Not reported

Item Number: CO42
Chemical Name: CODE 6508 BYK-321
Case Number: MIXTURE
Quantity Stored At One Time: Not reported
Quantity Stored at One Time: Not reported
Annual Quantity String: Not reported
Annual Quantity String: Not reported
Measurement Units: Not reported
Carcinogen: No
1st Hazard Category: FIRE

Map ID
Direction
Distance
Distance (ft.)
Elevation Site

MAP FINDINGS

Database(s) EDR ID Number
EPA ID Number

FRAZEE PAINT INC (Continued)

1000443108

2nd Hazard Category: Not reported

Item Number: CO43
Chemical Name: CODE 7001 V.M & P. NAPHTHA
Case Number: 91-20-3
Quantity Stored At One Time: Not reported
Quantity Stored at One Time: Not reported
Annual Quantity String: Not reported
Annual Quantity String: Not reported
Measurement Units: Not reported
Carcinogen: No
1st Hazard Category: FIRE
2nd Hazard Category: Not reported

Item Number: CO45
Chemical Name: CODE 7010 TOLUENE
Case Number: 108-88-3
Quantity Stored At One Time: Not reported
Quantity Stored at One Time: Not reported
Annual Quantity String: Not reported
Annual Quantity String: Not reported
Measurement Units: Not reported
Carcinogen: No
1st Hazard Category: FIRE
2nd Hazard Category: Not reported

Item Number: CO62
Chemical Name: CODE 7011 XYLENE
Case Number: 1330-20-7
Quantity Stored At One Time: Not reported
Quantity Stored at One Time: Not reported
Annual Quantity String: Not reported
Annual Quantity String: Not reported
Measurement Units: Not reported
Carcinogen: No
1st Hazard Category: FIRE
2nd Hazard Category: ACUTE

Item Number: CO64
Chemical Name: CODE 7017 ALIPHATIC HYDROCARBONS
Case Number: MIXTURE
Quantity Stored At One Time: Not reported
Quantity Stored at One Time: Not reported
Annual Quantity String: Not reported
Annual Quantity String: Not reported
Measurement Units: Not reported
Carcinogen: No
1st Hazard Category: FIRE
2nd Hazard Category: ACUTE

Item Number: CO47
Chemical Name: CODE 7020 METHANOL
Case Number: MIXTURE
Quantity Stored At One Time: Not reported
Quantity Stored at One Time: Not reported
Annual Quantity String: Not reported
Annual Quantity String: Not reported

Map ID
Direction
Distance
Distance (ft.)
Elevation Site

MAP FINDINGS

Database(s) EDR ID Number
EPA ID Number

FRAZEE PAINT INC (Continued)

1000443108

Measurement Units: Not reported
Carcinogen: No
1st Hazard Category: ACUTE
2nd Hazard Category: Not reported

Item Number: CO65
Chemical Name: CODE 7023 ISOBUTANOL,ISOPROPYL
Case Number: 78-83-1
Quantity Stored At One Time: Not reported
Quantity Stored at One Time: Not reported
Annual Quantity String: Not reported
Annual Quantity String: Not reported
Measurement Units: Not reported
Carcinogen: No
1st Hazard Category: FIRE
2nd Hazard Category: ACUTE

Item Number: CO63
Chemical Name: CODE 7024 N-BUTYL ALCOHOL
Case Number: 000071-36-3
Quantity Stored At One Time: Not reported
Quantity Stored at One Time: Not reported
Annual Quantity String: Not reported
Annual Quantity String: Not reported
Measurement Units: Not reported
Carcinogen: No
1st Hazard Category: FIRE
2nd Hazard Category: ACUTE

Item Number: CO48
Chemical Name: CODE 7050 2-ETHOXYETHANOL
Case Number: 11-80-5
Quantity Stored At One Time: Not reported
Quantity Stored at One Time: Not reported
Annual Quantity String: Not reported
Annual Quantity String: Not reported
Measurement Units: Not reported
Carcinogen: No
1st Hazard Category: FIRE
2nd Hazard Category: Not reported

Item Number: CO78
Chemical Name: CODE 7052 2-BUTOXYETHANOL
Case Number: 111-76-2
Quantity Stored At One Time: Not reported
Quantity Stored at One Time: Not reported
Annual Quantity String: Not reported
Annual Quantity String: Not reported
Measurement Units: Not reported
Carcinogen: No
1st Hazard Category: FIRE
2nd Hazard Category: ACUTE

Item Number: CO49
Chemical Name: CODE 7053 EIETHYLENE GLYCOL N-BUTYL ETHER
Case Number: 000112-34-5
Quantity Stored At One Time: Not reported

Map ID
Direction
Distance
Distance (ft.)
Elevation

MAP FINDINGS

FRAZEE PAINT INC (Continued)

EDR ID Number
EPA ID Number

Database(s)

1000443108

Quantity Stored at One Time: Not reported
Annual Quantity String: Not reported
Annual Quantity String: Not reported
Measurement Units: Not reported
Carcinogen: No
1st Hazard Category: FIRE
2nd Hazard Category: Not reported

Item Number: CO50
Chemical Name: CODE 7056 CLYCOL ETHER EP (ETHYLENE GLYCOL MONOPROPYL ETHER)
Case Number: 2807-30-9
Quantity Stored At One Time: Not reported
Quantity Stored at One Time: Not reported
Annual Quantity String: Not reported
Annual Quantity String: Not reported
Measurement Units: Not reported
Carcinogen: No
1st Hazard Category: FIRE
2nd Hazard Category: Not reported

Item Number: CO66
Chemical Name: CODE 7057 DIETHYLENE GLYCOL N-BUTYL ETHER
Case Number: 000112-34-5
Quantity Stored At One Time: Not reported
Quantity Stored at One Time: Not reported
Annual Quantity String: Not reported
Annual Quantity String: Not reported
Measurement Units: Not reported
Carcinogen: No
1st Hazard Category: FIRE
2nd Hazard Category: CHRONIC

Item Number: CO79
Chemical Name: CODE 8000 YELLOW IRON OXIDE DISPERSION
Case Number: MIXTURE
Quantity Stored At One Time: Not reported
Quantity Stored at One Time: Not reported
Annual Quantity String: Not reported
Annual Quantity String: Not reported
Measurement Units: Not reported
Carcinogen: No
1st Hazard Category: FIRE
2nd Hazard Category: ACUTE

Item Number: CO80
Chemical Name: CODE 8008 RAW UMBER DISPERSION
Case Number: MIXTURE
Quantity Stored At One Time: Not reported
Quantity Stored at One Time: Not reported
Annual Quantity String: Not reported
Annual Quantity String: Not reported
Measurement Units: Not reported
Carcinogen: No
1st Hazard Category: FIRE
2nd Hazard Category: ACUTE

Item Number: CO44

Map ID
Direction
Distance
Distance (ft.)
Elevation

MAP FINDINGS

FRAZEE PAINT INC (Continued)

EDR ID Number
EPA ID Number

Database(s)

1000443108

Chemical Name:	CODE 9702 HYDROTINT IRON YELLOW PIGMENT
Case Number:	MIXTURE
Quantity Stored At One Time:	Not reported
Quantity Stored at One Time:	Not reported
Annual Quantity String:	Not reported
Annual Quantity String:	Not reported
Measurement Units:	Not reported
Carcinogen:	No
1st Hazard Category:	ACUTE
2nd Hazard Category:	Not reported
Item Number:	CO51
Chemical Name:	CODES 1000,1011,1002,1004, 1007,1003 TITANIUM DIOXIDE
Case Number:	MIXTURE
Quantity Stored At One Time:	Not reported
Quantity Stored at One Time:	Not reported
Annual Quantity String:	Not reported
Annual Quantity String:	Not reported
Measurement Units:	Not reported
Carcinogen:	No
1st Hazard Category:	CHRONIC
2nd Hazard Category:	Not reported
Item Number:	CO71
Chemical Name:	CODES 1100,1400,1201,1204,1205,1101,1300 IRON OXIDE
Case Number:	1309-37-1
Quantity Stored At One Time:	Not reported
Quantity Stored at One Time:	Not reported
Annual Quantity String:	Not reported
Annual Quantity String:	Not reported
Measurement Units:	Not reported
Carcinogen:	No
1st Hazard Category:	ACUTE
2nd Hazard Category:	Not reported
Item Number:	CO84
Chemical Name:	CODES 2000,2001,2002 CALCIUM CARBONATE
Case Number:	1317-65-3
Quantity Stored At One Time:	Not reported
Quantity Stored at One Time:	Not reported
Annual Quantity String:	Not reported
Annual Quantity String:	Not reported
Measurement Units:	Not reported
Carcinogen:	No
1st Hazard Category:	ACUTE
2nd Hazard Category:	Not reported
Item Number:	CO79
Chemical Name:	CODES 3700,3701 EPOXY ESTER SOLUTION
Case Number:	MIXTURE
Quantity Stored At One Time:	Not reported
Quantity Stored at One Time:	Not reported
Annual Quantity String:	Not reported
Annual Quantity String:	Not reported
Measurement Units:	Not reported
Carcinogen:	No
1st Hazard Category:	FIRE

Map ID
Direction
Distance
Distance (ft.)
Elevation Site

MAP FINDINGS

Database(s) EDR ID Number
EPA ID Number

FRAZEE PAINT INC (Continued)

1000443108

2nd Hazard Category: ACUTE

Item Number: CO83
Chemical Name: CODES 4210,4403 ACRYLIC RESIN
Case Number: MIXTURE
Quantity Stored At One Time: Not reported
Quantity Stored at One Time: Not reported
Annual Quantity String: Not reported
Annual Quantity String: Not reported
Measurement Units: Not reported
Carcinogen: No
1st Hazard Category: ACUTE
2nd Hazard Category: Not reported

Item Number: CO82
Chemical Name: CODES 4425,4009,4394,4004,4310 ACRYLIC LATEX RESIN (300 GALLON TOTES)
Case Number: MIXTURE
Quantity Stored At One Time: Not reported
Quantity Stored at One Time: Not reported
Annual Quantity String: Not reported
Annual Quantity String: Not reported
Measurement Units: Not reported
Carcinogen: No
1st Hazard Category: ACUTE
2nd Hazard Category: Not reported

Item Number: CO91
Chemical Name: CODES 5422,4221,4222,4227,4308,4201,5410 ACRYLIC POLYMER
Case Number: MIXTURE
Quantity Stored At One Time: Not reported
Quantity Stored at One Time: Not reported
Annual Quantity String: Not reported
Annual Quantity String: Not reported
Measurement Units: Not reported
Carcinogen: No
1st Hazard Category: ACUTE
2nd Hazard Category: Not reported

Item Number: CO14
Chemical Name: CODES 5505,5006 DISPERANT (SODIUM SALT OF POLYMERIC CARBOXYLIC ACID)
Case Number: MIXTURE
Quantity Stored At One Time: Not reported
Quantity Stored at One Time: Not reported
Annual Quantity String: Not reported
Annual Quantity String: Not reported
Measurement Units: Not reported
Carcinogen: No
1st Hazard Category: ACUTE
2nd Hazard Category: Not reported

Item Number: CO77
Chemical Name: CODES 6055,6057 CARBAMATE
Case Number: MIXTURE
Quantity Stored At One Time: Not reported
Quantity Stored at One Time: Not reported
Annual Quantity String: Not reported
Annual Quantity String: Not reported

Map ID
Direction
Distance
Distance (ft.)
Elevation

MAP FINDINGS

FRAZEE PAINT INC (Continued)

EDR ID Number
EPA ID Number

Database(s)

1000443108

Measurement Units: Not reported
Carcinogen: No
1st Hazard Category: FIRE
2nd Hazard Category: ACUTE

Item Number: DI53
Chemical Name: DIESEL UNDERGROUND TANK 100582 T015 DIESEL
Case Number: Not reported
Quantity Stored At One Time: Not reported
Quantity Stored at One Time: Not reported
Annual Quantity String: Not reported
Annual Quantity String: Not reported
Measurement Units: Not reported
Carcinogen: No
1st Hazard Category: FIRE
2nd Hazard Category: Not reported

Item Number: ET55
Chemical Name: ETHYLENE GLYCOL 17 UNDERGROUND TANK 100582 T017 ETHYLENE GLYCOL 17
Case Number: Not reported
Quantity Stored At One Time: Not reported
Quantity Stored at One Time: Not reported
Annual Quantity String: Not reported
Annual Quantity String: Not reported
Measurement Units: Not reported
Carcinogen: No
1st Hazard Category: Not reported
2nd Hazard Category: Not reported

Item Number: ET49
Chemical Name: ETHYLENE GLYCOL UNDERGROUND TANK 100582 T011 ETHYLENE GLYCOL
Case Number: Not reported
Quantity Stored At One Time: Not reported
Quantity Stored at One Time: Not reported
Annual Quantity String: Not reported
Annual Quantity String: Not reported
Measurement Units: Not reported
Carcinogen: No
1st Hazard Category: Not reported
2nd Hazard Category: Not reported

Item Number: ME81
Chemical Name: METHANOL
Case Number: MIXTURE
Quantity Stored At One Time: Not reported
Quantity Stored at One Time: Not reported
Annual Quantity String: Not reported
Annual Quantity String: Not reported
Measurement Units: Not reported
Carcinogen: No
1st Hazard Category: FIRE
2nd Hazard Category: ACUTE

Item Number: MI51
Chemical Name: MINERAL SPIRITS 17 UNDERGROUND TANK 100582 T013 MS 460-MINERAL SPIRITS 17
Case Number: Not reported

Map ID
Direction
Distance
Distance (ft.)
Elevation

MAP FINDINGS

FRAZEE PAINT INC (Continued)

EDR ID Number
EPA ID Number

Database(s)

1000443108

Quantity Stored At One Time: Not reported
Quantity Stored at One Time: Not reported
Annual Quantity String: Not reported
Annual Quantity String: Not reported
Measurement Units: Not reported
Carcinogen: No
1st Hazard Category: Not reported
2nd Hazard Category: Not reported

Item Number: N-54
Chemical Name: N-BUTYL ACETATE UNDERGROUND TANK 100582 T016 N-BUTYL ACETATE
Case Number: Not reported
Quantity Stored At One Time: Not reported
Quantity Stored at One Time: Not reported
Annual Quantity String: Not reported
Annual Quantity String: Not reported
Measurement Units: Not reported
Carcinogen: No
1st Hazard Category: Not reported
2nd Hazard Category: Not reported

Item Number: PR50
Chemical Name: PROPYLENE GLYCOL 17 UNDERGROUND TANK 100582 T012 PROPYLENE GLYCOL 17
Case Number: Not reported
Quantity Stored At One Time: Not reported
Quantity Stored at One Time: Not reported
Annual Quantity String: Not reported
Annual Quantity String: Not reported
Measurement Units: Not reported
Carcinogen: No
1st Hazard Category: Not reported
2nd Hazard Category: Not reported

Item Number: SH46
Chemical Name: SHELL CYCLO SOL SOLVENT
Case Number: 64742-95-6
Quantity Stored At One Time: Not reported
Quantity Stored at One Time: Not reported
Annual Quantity String: Not reported
Annual Quantity String: Not reported
Measurement Units: Not reported
Carcinogen: No
1st Hazard Category: FIRE
2nd Hazard Category: Not reported

Item Number: TE48
Chemical Name: TEXANOL 15 UNDERGROUND TANK 100582 T010 TEXANOL 15
Case Number: 25265-77-4
Quantity Stored At One Time: Not reported
Quantity Stored at One Time: Not reported
Annual Quantity String: Not reported
Annual Quantity String: Not reported
Measurement Units: Not reported
Carcinogen: No
1st Hazard Category: Not reported
2nd Hazard Category: Not reported

Map ID
Direction
Distance
Distance (ft.)
Elevation Site

MAP FINDINGS

Database(s) EDR ID Number
EPA ID Number

FRAZEE PAINT INC (Continued)

1000443108

Item Number: TO52
Chemical Name: TOLUENE UNDERGROUND TANK 100582 T014 TOLUENE 16
Case Number: Not reported
Quantity Stored At One Time: Not reported
Quantity Stored at One Time: Not reported
Annual Quantity String: Not reported
Annual Quantity String: Not reported
Measurement Units: Not reported
Carcinogen: No
1st Hazard Category: Not reported
2nd Hazard Category: Not reported

HMMD UNDERGROUND TANKS:

Tank Number: T001
Tank ID Number: 1 MINERAL
Waste or Product: Not reported
Tank Contents: Not reported

Tank Number: T002
Tank ID Number: 2 VM&P NAP
Waste or Product: Not reported
Tank Contents: Not reported

Tank Number: T003
Tank ID Number: 3 LACQUER
Waste or Product: Not reported
Tank Contents: Not reported

Tank Number: T004
Tank ID Number: 4 ISOPROPY
Waste or Product: Not reported
Tank Contents: Not reported

Tank Number: T005
Tank ID Number: 5 ISOBUTYL
Waste or Product: Not reported
Tank Contents: Not reported

Tank Number: T006
Tank ID Number: 6 TOLUENE
Waste or Product: Not reported
Tank Contents: Not reported

Tank Number: T007
Tank ID Number: 7 METHYL E
Waste or Product: Not reported
Tank Contents: Not reported

Tank Number: T008
Tank ID Number: 8
Waste or Product: Not reported
Tank Contents: DIESEL

Tank Number: T009
Tank ID Number: 9
Waste or Product: Not reported
Tank Contents: REGULAR UNLEADED

Map ID
Direction
Distance
Distance (ft.)
Elevation

MAP FINDINGS

FRAZEE PAINT INC (Continued)

EDR ID Number
EPA ID Number

Database(s)

1000443108

Tank Number: T010
Tank ID Number: NT1587 TEX
Waste or Product: Not reported
Tank Contents: Not reported

Tank Number: T011
Tank ID Number: NT1587 ETH
Waste or Product: Not reported
Tank Contents: Not reported

Tank Number: T012
Tank ID Number: NT1587 PRO
Waste or Product: Not reported
Tank Contents: Not reported

Tank Number: T013
Tank ID Number: NT1587 MS
Waste or Product: Not reported
Tank Contents: Not reported

Tank Number: T014
Tank ID Number: NT1587 TOL
Waste or Product: Not reported
Tank Contents: Not reported

Tank Number: T015
Tank ID Number: RT0751 DIE
Waste or Product: Not reported
Tank Contents: DIESEL

Tank Number: T016
Tank ID Number: NT1587 MIN
Waste or Product: Not reported
Tank Contents: Not reported

Tank Number: T017
Tank ID Number: NT1587 ETH
Waste or Product: Not reported
Tank Contents: Not reported

HMMD VIOLATIONS:

Inspection Date: 04/24/03
Waste Code: Not reported
Type of Violation: 6HV0201
Occurrences: Not reported
Item Number: 9609
Violation Desc: WASTE CONTAINER NOT CLOSED

Inspection Date: 04/07/04
Waste Code: Not reported
Type of Violation: 6HV3109
Occurrences: Not reported
Item Number: 0423
Violation Desc: MONITORING PLOT PLAN NOT SUBMITTED

Inspection Date: 04/07/04
Waste Code: Not reported

Map ID
Direction
Distance
Distance (ft.)
Elevation

MAP FINDINGS

FRAZEE PAINT INC (Continued)

EDR ID Number
EPA ID Number

Database(s)

1000443108

Type of Violation: 6HV3157
Occurrences: Not reported
Item Number: 0424
Violation Desc: FALSIFICATION OF RECORDS/TAMPER W/EQUIP

Inspection Date: 04/07/04
Waste Code: Not reported
Type of Violation: 6HV3261
Occurrences: Not reported
Item Number: 0425
Violation Desc: DISPENSER CONTAINMENT NOT DRY

Inspection Date: 04/07/04
Waste Code: Not reported
Type of Violation: 6HV0204
Occurrences: Not reported
Item Number: 0426
Violation Desc: WASTE CONTAINER:IMPROPER MGMT

Inspection Date: 04/07/04
Waste Code: Not reported
Type of Violation: 6HV1609
Occurrences: Not reported
Item Number: 0427
Violation Desc: IMPROPER USE OF HW TANK SYSTEM

HMMD WASTE STREAMS:

Inspection Date: 04/07/04
Waste Item #: 134
Waste Code: 134
Waste Name: AQUEOUS SOL'N W/LESS
Qty at Inspection: 5000
Quantity String: 5000
Annual Qty: 10000
Annual Qty String: 10000
Measurement Unit: GAL
Treatment Method: 001 RECYCLE
Storage Method: METAL DRUM
Haz Waste Hauler: 0699 VAN WATERS & ROGERS
Waste Desc: WATER WITH PAINT
Carcinogen: No

Inspection Date: 04/07/04
Waste Item #: 181
Waste Code: 181
Waste Name: INORGANIC SOLID WAST
Qty at Inspection: 400
Quantity String: 400
Annual Qty: 1500
Annual Qty String: 1500
Measurement Unit: LBS
Treatment Method: 003 LANDFILL
Storage Method: METAL DRUM
Haz Waste Hauler: 0699 VAN WATERS & ROGERS
Waste Desc: FILTER BAGS, DEBRIS
Carcinogen: No

Map ID
Direction
Distance
Distance (ft.)
Elevation Site

MAP FINDINGS

Database(s) EDR ID Number
EPA ID Number

FRAZEE PAINT INC (Continued)

1000443108

Inspection Date: 04/07/04
Waste Item #: 214
Waste Code: 214
Waste Name: UNSPEC SOLVENT MIXTU
Qty at Inspection: 4800
Quantity String: 4800
Annual Qty: 30000
Annual Qty String: 30000
Measurement Unit: GAL
Treatment Method: 001 RECYCLE
Storage Method: METAL DRUM
Haz Waste Hauler: 0699 VAN WATERS & ROGERS
Waste Desc: TOLUENE, MEK
Carcinogen: No

Inspection Date: 04/07/04
Waste Item #: 214
Waste Code: 214
Waste Name: UNSPEC SOLVENT MIXTU
Qty at Inspection: 3000
Quantity String: 3000
Annual Qty: 10000
Annual Qty String: 10000
Measurement Unit: GAL
Treatment Method: 007 INCINERATION
Storage Method: METAL DRUM
Haz Waste Hauler: 0699 VAN WATERS & ROGERS
Waste Desc: FLAMMABLE SLUDGE
Carcinogen: No

Inspection Date: 04/07/04
Waste Item #: 352
Waste Code: 352
Waste Name: ORGANIC SOLIDS (OTHE
Qty at Inspection: 3600
Quantity String: 3600
Annual Qty: 56000
Annual Qty String: 56000
Measurement Unit: GAL
Treatment Method: 001 RECYCLE
Storage Method: METAL DRUM
Haz Waste Hauler: 0699 VAN WATERS & ROGERS
Waste Desc: FLOCCULANT SLUDGE
Carcinogen: No

CERC-NFRAP:

Site ID: 0901359
Federal Facility: Not a Federal Facility
NPL Status: Not on the NPL
Non NPL Status: NFRAP

CERCLIS-NFRAP Site Contact Name(s):

Contact Name: Matt Mitguard
Contact Tel: (415) 972-3096
Contact Title: Site Assessment Manager (SAM)

Map ID
Direction
Distance
Distance (ft.)
Elevation Site

MAP FINDINGS

Database(s) EDR ID Number
EPA ID Number

FRAZEE PAINT INC (Continued)

1000443108

Contact Name: Jere Johnson
Contact Tel: (415) 972-3094
Contact Title: Site Assessment Manager (SAM)

Site Description: Not reported

CERCLIS-NFRAP Assessment History:

Action: DISCOVERY
Date Started: Not reported
Date Completed: 08/01/1980
Priority Level: Not reported

Action: ARCHIVE SITE
Date Started: Not reported
Date Completed: 05/01/1985
Priority Level: Not reported

Action: PRELIMINARY ASSESSMENT
Date Started: 05/01/1984
Date Completed: 05/01/1985
Priority Level: NFRAP (No Further Remedial Action Planned)

EMI:

Year: 1997
Carbon Monoxide Emissions Tons/Yr: 37
Air Basin: SD
Facility ID: 935
Air District Name: SD
SIC Code: 2851
Air District Name: SAN DIEGO COUNTY APCD
Community Health Air Pollution Info System: Not reported
Consolidated Emission Reporting Rule: Not reported
Total Organic Hydrocarbon Gases Tons/Yr: 2
Reactive Organic Gases Tons/Yr: 2
Carbon Monoxide Emissions Tons/Yr: 0
NOX - Oxides of Nitrogen Tons/Yr: 0
SOX - Oxides of Sulphur Tons/Yr: 0
Particulate Matter Tons/Yr: 2
Part. Matter 10 Micrometers & Smllr Tons/Yr: 2

Year: 1998
Carbon Monoxide Emissions Tons/Yr: 37
Air Basin: SD
Facility ID: 935
Air District Name: SD
SIC Code: 2851
Air District Name: SAN DIEGO COUNTY APCD
Community Health Air Pollution Info System: Not reported
Consolidated Emission Reporting Rule: Not reported
Total Organic Hydrocarbon Gases Tons/Yr: 0
Reactive Organic Gases Tons/Yr: 0
Carbon Monoxide Emissions Tons/Yr: 0
NOX - Oxides of Nitrogen Tons/Yr: 0
SOX - Oxides of Sulphur Tons/Yr: 0
Particulate Matter Tons/Yr: 0
Part. Matter 10 Micrometers & Smllr Tons/Yr: 0

Map ID
Direction
Distance
Distance (ft.)
Elevation

MAP FINDINGS

FRAZEE PAINT INC (Continued)

EDR ID Number
EPA ID Number

Database(s)

1000443108

Year: 1999
Carbon Monoxide Emissions Tons/Yr: 37
Air Basin: SD
Facility ID: 935
Air District Name: SD
SIC Code: 2851
Air District Name: SAN DIEGO COUNTY APCD
Community Health Air Pollution Info System: Not reported
Consolidated Emission Reporting Rule: Not reported
Total Organic Hydrocarbon Gases Tons/Yr: 32
Reactive Organic Gases Tons/Yr: 32
Carbon Monoxide Emissions Tons/Yr: 0
NOX - Oxides of Nitrogen Tons/Yr: 0
SOX - Oxides of Sulphur Tons/Yr: 0
Particulate Matter Tons/Yr: 2
Part. Matter 10 Micrometers & Smlr Tons/Yr: 2

Year: 2000
Carbon Monoxide Emissions Tons/Yr: 37
Air Basin: SD
Facility ID: 935
Air District Name: SD
SIC Code: 2851
Air District Name: SAN DIEGO COUNTY APCD
Community Health Air Pollution Info System: Not reported
Consolidated Emission Reporting Rule: Not reported
Total Organic Hydrocarbon Gases Tons/Yr: 32
Reactive Organic Gases Tons/Yr: 32
Carbon Monoxide Emissions Tons/Yr: 0
NOX - Oxides of Nitrogen Tons/Yr: 0
SOX - Oxides of Sulphur Tons/Yr: 0
Particulate Matter Tons/Yr: 2
Part. Matter 10 Micrometers & Smlr Tons/Yr: 2

Year: 2001
Carbon Monoxide Emissions Tons/Yr: 37
Air Basin: SD
Facility ID: 935
Air District Name: SD
SIC Code: 2851
Air District Name: SAN DIEGO COUNTY APCD
Community Health Air Pollution Info System: Y
Consolidated Emission Reporting Rule: Not reported
Total Organic Hydrocarbon Gases Tons/Yr: 25
Reactive Organic Gases Tons/Yr: 25
Carbon Monoxide Emissions Tons/Yr: 0
NOX - Oxides of Nitrogen Tons/Yr: 0
SOX - Oxides of Sulphur Tons/Yr: 0
Particulate Matter Tons/Yr: 2
Part. Matter 10 Micrometers & Smlr Tons/Yr: 2

Year: 2002
Carbon Monoxide Emissions Tons/Yr: 37
Air Basin: SD
Facility ID: 935
Air District Name: SD
SIC Code: 2851

Map ID
 Direction
 Distance
 Distance (ft.)
 Elevation Site

MAP FINDINGS

Database(s) EDR ID Number
 EPA ID Number

FRAZEE PAINT INC (Continued)

1000443108

Air District Name: SAN DIEGO COUNTY APCD
 Community Health Air Pollution Info System: Y
 Consolidated Emission Reporting Rule: Not reported
 Total Organic Hydrocarbon Gases Tons/Yr: 31
 Reactive Organic Gases Tons/Yr: 31
 Carbon Monoxide Emissions Tons/Yr: 0
 NOX - Oxides of Nitrogen Tons/Yr: 0
 SOX - Oxides of Sulphur Tons/Yr: 0
 Particulate Matter Tons/Yr: 2
 Part. Matter 10 Micrometers & Smlr Tons/Yr: 2

Year: 2003

Carbon Monoxide Emissions Tons/Yr: 37

Air Basin: SD

Facility ID: 935

Air District Name: SD

SIC Code: 2851

Air District Name: SAN DIEGO COUNTY APCD

Community Health Air Pollution Info System: Not reported

Consolidated Emission Reporting Rule: Not reported

Total Organic Hydrocarbon Gases Tons/Yr: 29

Reactive Organic Gases Tons/Yr: 29

Carbon Monoxide Emissions Tons/Yr: 0

NOX - Oxides of Nitrogen Tons/Yr: 0

SOX - Oxides of Sulphur Tons/Yr: 0

Particulate Matter Tons/Yr: 2

Part. Matter 10 Micrometers & Smlr Tons/Yr: 2

Year: 2004

Carbon Monoxide Emissions Tons/Yr: 37

Air Basin: SD

Facility ID: 935

Air District Name: SD

SIC Code: 2851

Air District Name: SAN DIEGO COUNTY APCD

Community Health Air Pollution Info System: Y

Consolidated Emission Reporting Rule: Not reported

Total Organic Hydrocarbon Gases Tons/Yr: 29.45597115

Reactive Organic Gases Tons/Yr: 29.45597115

Carbon Monoxide Emissions Tons/Yr: 0

NOX - Oxides of Nitrogen Tons/Yr: 0

SOX - Oxides of Sulphur Tons/Yr: 0

Particulate Matter Tons/Yr: 2.00917481

Part. Matter 10 Micrometers & Smlr Tons/Yr: 2.00917481

CA WDS:

Facility ID: San Diego 371001841

Facility Type: Industrial - Facility that treats and/or disposes of liquid or semisolid wastes from any servicing, producing, manufacturing or processing operation of whatever nature, including mining, gravel washing, geothermal operations, air conditioning, ship building and repairing, oil production, storage and disposal operations, water pumping.

Facility Status: Active - Any facility with a continuous or seasonal discharge that is under Waste Discharge Requirements.

NPDES Number: CAS000001 The 1st 2 characters designate the state. The remaining 7 are assigned by the Regional Board

Map ID
 Direction
 Distance
 Distance (ft.)
 Elevation Site

MAP FINDINGS

Database(s) EDR ID Number
 EPA ID Number

FRAZEE PAINT INC (Continued)

1000443108

Subregion: 9
 Facility Telephone: Not reported
 Facility Contact: Not reported
 Agency Name: FRAZEE IND
 Agency Address: Not reported
 Agency City,St,Zip: 0
 Agency Contact: Not reported
 Agency Telephone: Not reported
 Agency Type: Private
 SIC Code: 0
 SIC Code 2: Not reported
 Primary Waste: Not reported
 Primary Waste Type: Not reported
 Secondary Waste: Not reported
 Secondary Waste Type: Not reported
 Design Flow: 0
 Baseline Flow: 0
 Reclamation: Not reported
 POTW: Not reported
 Treat To Water: Minor Threat to Water Quality. A violation of a regional board order should cause a relatively minor impairment of beneficial uses compared to a major or minor threat. Not: All nurds without a TTWQ will be considered a minor threat to water quality unless coded at a higher Level. A Zero (0) may be used to code those NURDS that are found to represent no threat to water quality.
 Complexity: Category C - Facilities having no waste treatment systems, such as cooling water dischargers or those who must comply through best management practices, facilities with passive waste treatment and disposal systems, such as septic systems with subsurface disposal, or dischargers having waste storage systems with land disposal such as dairy waste ponds.

SWEEPS UST:

Status: Not reported
 Comp Number: 582
 Number: Not reported
 Board Of Equalization: 44-021571
 Ref Date: Not reported
 Act Date: Not reported
 Created Date: Not reported
 Tank Status: Not reported
 Owner Tank Id: Not reported
 Swrcb Tank Id: 37-000-000582-000001
 Actv Date: Not reported
 Capacity: 12000
 Tank Use: CHEMICAL
 Stg: PRODUCT
 Content: Not reported
 Number Of Tanks: 9

Status: Not reported
 Comp Number: 582
 Number: Not reported
 Board Of Equalization: 44-021571
 Ref Date: Not reported
 Act Date: Not reported
 Created Date: Not reported

Map ID
Direction
Distance
Distance (ft.)
Elevation

MAP FINDINGS

FRAZEE PAINT INC (Continued)

EDR ID Number
EPA ID Number

Database(s)

Site

1000443108

Tank Status: Not reported
Owner Tank Id: Not reported
Swrcb Tank Id: 37-000-000582-000002
Actv Date: Not reported
Capacity: 7500
Tank Use: CHEMICAL
Stg: PRODUCT
Content: Not reported
Number Of Tanks: Not reported

Status: Not reported
Comp Number: 582
Number: Not reported
Board Of Equalization: 44-021571
Ref Date: Not reported
Act Date: Not reported
Created Date: Not reported
Tank Status: Not reported
Owner Tank Id: Not reported
Swrcb Tank Id: 37-000-000582-000003
Actv Date: Not reported
Capacity: 4000
Tank Use: CHEMICAL
Stg: PRODUCT
Content: Not reported
Number Of Tanks: Not reported

Status: Not reported
Comp Number: 582
Number: Not reported
Board Of Equalization: 44-021571
Ref Date: Not reported
Act Date: Not reported
Created Date: Not reported
Tank Status: Not reported
Owner Tank Id: Not reported
Swrcb Tank Id: 37-000-000582-000004
Actv Date: Not reported
Capacity: 4000
Tank Use: CHEMICAL
Stg: PRODUCT
Content: Not reported
Number Of Tanks: Not reported

Status: Not reported
Comp Number: 582
Number: Not reported
Board Of Equalization: 44-021571
Ref Date: Not reported
Act Date: Not reported
Created Date: Not reported
Tank Status: Not reported
Owner Tank Id: Not reported
Swrcb Tank Id: 37-000-000582-000005
Actv Date: Not reported
Capacity: 4000
Tank Use: CHEMICAL

Map ID
Direction
Distance
Distance (ft.)
Elevation

MAP FINDINGS

FRAZEE PAINT INC (Continued)

EDR ID Number
EPA ID Number

Database(s)

Site _____ EPA ID Number 1000443108

Stg: PRODUCT
Content: Not reported
Number Of Tanks: Not reported

Status: Not reported
Comp Number: 582
Number: Not reported
Board Of Equalization: 44-021571
Ref Date: Not reported
Act Date: Not reported
Created Date: Not reported
Tank Status: Not reported
Owner Tank Id: Not reported
Swrcb Tank Id: 37-000-000582-000006
Actv Date: Not reported
Capacity: 4000
Tank Use: CHEMICAL

Stg: PRODUCT
Content: Not reported
Number Of Tanks: Not reported

Status: Not reported
Comp Number: 582
Number: Not reported
Board Of Equalization: 44-021571
Ref Date: Not reported
Act Date: Not reported
Created Date: Not reported
Tank Status: Not reported
Owner Tank Id: Not reported
Swrcb Tank Id: 37-000-000582-000007
Actv Date: Not reported
Capacity: 4000
Tank Use: CHEMICAL

Stg: PRODUCT
Content: Not reported
Number Of Tanks: Not reported

Status: Not reported
Comp Number: 582
Number: Not reported
Board Of Equalization: 44-021571
Ref Date: Not reported
Act Date: Not reported
Created Date: Not reported
Tank Status: Not reported
Owner Tank Id: Not reported
Swrcb Tank Id: 37-000-000582-000008
Actv Date: Not reported
Capacity: 6000
Tank Use: M.V. FUEL

Stg: PRODUCT
Content: OTHER
Number Of Tanks: Not reported

Status: Not reported
Comp Number: 582

Map ID
Direction
Distance
Distance (ft.)
Elevation Site

MAP FINDINGS

Database(s) EDR ID Number
EPA ID Number

FRAZEE PAINT INC (Continued)

1000443108

Number: Not reported
Board Of Equalization: 44-021571
Ref Date: Not reported
Act Date: Not reported
Created Date: Not reported
Tank Status: Not reported
Owner Tank Id: Not reported
Swrcb Tank Id: 37-000-000582-000009
Actv Date: Not reported
Capacity: 10000
Tank Use: M.V. FUEL
Stg: PRODUCT
Content: REG UNLEADED
Number Of Tanks: Not reported

Status: A
Comp Number: 582
Number: 9
Board Of Equalization: 44-021571
Ref Date: Not reported
Act Date: 06-26-92
Created Date: 02-29-88
Tank Status: A
Owner Tank Id: Not reported
Swrcb Tank Id: 37-000-000582-000010
Actv Date: Not reported
Capacity: 6000
Tank Use: OIL
Stg: P
Content: Not reported
Number Of Tanks: 8

Status: A
Comp Number: 582
Number: 9
Board Of Equalization: 44-021571
Ref Date: Not reported
Act Date: 06-26-92
Created Date: 02-29-88
Tank Status: A
Owner Tank Id: Not reported
Swrcb Tank Id: 37-000-000582-000011
Actv Date: Not reported
Capacity: 6000
Tank Use: OIL
Stg: P
Content: Not reported
Number Of Tanks: Not reported

Status: A
Comp Number: 582
Number: 9
Board Of Equalization: 44-021571
Ref Date: Not reported
Act Date: 06-26-92
Created Date: 02-29-88
Tank Status: A

Map ID
Direction
Distance
Distance (ft.)
Elevation

MAP FINDINGS

FRAZEE PAINT INC (Continued)

EDR ID Number
EPA ID Number

Database(s)

Site

1000443108

Owner Tank Id: Not reported
Swrcb Tank Id: 37-000-000582-000012
Actv Date: Not reported
Capacity: 4000
Tank Use: OIL
Stg: P
Content: Not reported
Number Of Tanks: Not reported

Status: A
Comp Number: 582
Number: 9
Board Of Equalization: 44-021571
Ref Date: Not reported
Act Date: 06-26-92
Created Date: 02-29-88
Tank Status: A
Owner Tank Id: Not reported
Swrcb Tank Id: 37-000-000582-000013
Actv Date: Not reported
Capacity: 4000
Tank Use: OIL
Stg: P
Content: Not reported
Number Of Tanks: Not reported

Status: A
Comp Number: 582
Number: 9
Board Of Equalization: 44-021571
Ref Date: Not reported
Act Date: 06-26-92
Created Date: 02-29-88
Tank Status: A
Owner Tank Id: Not reported
Swrcb Tank Id: 37-000-000582-000014
Actv Date: Not reported
Capacity: 4000
Tank Use: OIL
Stg: P
Content: Not reported
Number Of Tanks: Not reported

Status: A
Comp Number: 582
Number: 9
Board Of Equalization: 44-021571
Ref Date: Not reported
Act Date: 06-26-92
Created Date: 02-29-88
Tank Status: A
Owner Tank Id: Not reported
Swrcb Tank Id: 37-000-000582-000015
Actv Date: Not reported
Capacity: 12000
Tank Use: OIL
Stg: P

Map ID
Direction
Distance
Distance (ft.)
Elevation Site

MAP FINDINGS

Database(s) EDR ID Number
EPA ID Number

FRAZEE PAINT INC (Continued)

1000443108

Content: Not reported
Number Of Tanks: Not reported

Status: A
Comp Number: 582
Number: 9
Board Of Equalization: 44-021571
Ref Date: Not reported
Act Date: 06-26-92
Created Date: 02-29-88
Tank Status: A
Owner Tank Id: Not reported
Swrcb Tank Id: 37-000-000582-000016
Actv Date: Not reported
Capacity: 12000
Tank Use: OIL
Stg: P
Content: Not reported
Number Of Tanks: Not reported

Status: A
Comp Number: 582
Number: 9
Board Of Equalization: 44-021571
Ref Date: Not reported
Act Date: 06-26-92
Created Date: 02-29-88
Tank Status: A
Owner Tank Id: Not reported
Swrcb Tank Id: 37-000-000582-000017
Actv Date: Not reported
Capacity: 6000
Tank Use: OIL
Stg: P
Content: Not reported
Number Of Tanks: Not reported

SAN DIEGO CO. SAM:

Case Number: H00582-001
Agency: DEH Site Assessment & Mitigation
Funding: LOP - State Fund
FType: Soils Only
FStatus: Closed Case
Date: 8/7/1989
Begandt: 2/22/1989

Case Number: H00582-002
Agency: DEH Site Assessment & Mitigation
Funding: Non Billable
FType: Failed Integrity Test
FStatus: Closed Case
Date: 5/17/1991
Begandt: 4/8/1990

Case Number: H00582-003
Agency: DEH Site Assessment & Mitigation
Funding: LOP - Federal Fund

Map ID
 Direction
 Distance
 Distance (ft.)
 Elevation

MAP FINDINGS

FRAZEE PAINT INC (Continued)

EDR ID Number
 EPA ID Number

1000443108

FType: GW With No Beneficial Use Designation
 FStatus: Closed Case
 Date: 8/24/1992
 Begandt: 5/22/1990

Case Number: H00582-004
 Agency: DEH Site Assessment & Mitigation
Funding: LOP - Federal Fund
 FType: Soils Only
 FStatus: Closed Case
 Date: 7/30/1993
 Begandt: 1/24/1992

**D17
 WNW
 1/4-1/2
 1950 ft.**

**FRAZEE, S R COMPANY
 6625 MIRAMAR
 SAN DIEGO, CA 92121**

**HAZNET S101481960
 Cortese N/A
 ENVIROSTOR**

Site 3 of 6 in cluster D

**Relative:
 Lower**

HAZNET:
 Gepaid: CAD044331155
 Contact: WILLIAM HOLDINGS PLC
 Telephone: 5084810700
 Facility Addr2: Not reported
 Mailing Name: Not reported
 Mailing Address: 6625 MIRAMAR RD
 Mailing City,St,Zip: SAN DIEGO, CA 921212508
 Gen County: San Diego
 TSD EPA ID: Not reported
 TSD County: 0
 Waste Category: Latex waste
 Disposal Method: Not reported
 Tons: 15.012
 Facility County: San Diego

**Actual:
 384 ft.**

Gepaid: CAD044331155
 Contact: WILLIAM HOLDINGS PLC
 Telephone: 5084810700
 Facility Addr2: Not reported
 Mailing Name: Not reported
 Mailing Address: 6625 MIRAMAR RD
 Mailing City,St,Zip: SAN DIEGO, CA 921212508
 Gen County: San Diego
 TSD EPA ID: CAD000633164
 TSD County: Imperial
 Waste Category: Latex waste
 Disposal Method: Treatment, Tank
 Tons: 135.108
 Facility County: San Diego

Gepaid: CAD044331155
 Contact: WILLIAM HOLDINGS PLC
 Telephone: 5084810700
 Facility Addr2: Not reported
 Mailing Name: Not reported
 Mailing Address: 6625 MIRAMAR RD
 Mailing City,St,Zip: SAN DIEGO, CA 921212508
 Gen County: San Diego

Map ID
Direction
Distance
Distance (ft.)
Elevation Site

MAP FINDINGS

Database(s) EDR ID Number
EPA ID Number

FRAZEE, S R COMPANY (Continued)

S101481960

TSD EPA ID: CAD008302903
TSD County: Los Angeles
Waste Category: Aqueous solution with 10% or more total organic residues
Disposal Method: Not reported
Tons: 2.275
Facility County: San Diego

Gepaid: CAD044331155
Contact: WILLIAM HOLDINGS PLC
Telephone: 5084810700
Facility Addr2: Not reported
Mailing Name: Not reported
Mailing Address: 6625 MIRAMAR RD
Mailing City,St,Zip: SAN DIEGO, CA 921212508

Gen County: San Diego
TSD EPA ID: CAD008302903
TSD County: Los Angeles
Waste Category: Aqueous solution with 10% or more total organic residues
Disposal Method: Recycler
Tons: 14.925
Facility County: San Diego

Gepaid: CAD044331155
Contact: WILLIAM HOLDINGS PLC
Telephone: 5084810700
Facility Addr2: Not reported
Mailing Name: Not reported
Mailing Address: 6625 MIRAMAR RD
Mailing City,St,Zip: SAN DIEGO, CA 921212508
Gen County: San Diego
TSD EPA ID: CAD008302903
TSD County: Los Angeles
Waste Category: Oxygenated solvents (acetone, butanol, ethyl acetate, etc.)
Disposal Method: Recycler
Tons: 5.7337
Facility County: San Diego

[Click this hyperlink](#) while viewing on your computer to access
59 additional CA_HAZNET: record(s) in the EDR Site Report.

Cortese:
Region: CORTESE
Facility Addr2: Not reported

ENVIROSTOR:
Site Type: Historical
Site Type Detailed: * Historical
Acres: Not reported
NPL: NO
Regulatory Agencies: NONE SPECIFIED
Lead Agency: NONE SPECIFIED
Program Manager: Not reported
Supervisor: * MMONROY
Division Branch: So Cal - Cypress
Facility ID: 37280031
Site Code: Not reported

Map ID
Direction
Distance
Distance (ft.)
Elevation

MAP FINDINGS

FRAZEE, S R COMPANY (Continued)

EDR ID Number
EPA ID Number

Database(s)

S101481960

Assembly: 75
Senate: 39
Special Program: * RCRA 3012 - Past Haz Waste Disp Inven Site
Status: Refer: Other Agency
Status Date: 1995-05-08 00:00:00
Restricted Use: NO
Funding: Not reported
Latitude: 32.8777777777778
Longitude: -117.172222222222
Alias Name: 37280031
FRAZEE INDUSTRIES, INC
CAD044331155
Alias Type: EPA Identification Number
Alternate Name
Envirostor ID Number
APN: NONE SPECIFIED
APN Description: Not reported
Comments: FACILITY IDENTIFIED ID VIA DOHS RECORDS SEARCHSD County Environmental Assessment listing indicates that the County HMMMD is the lead agency. Current status is Preliminary Assessment. Facility is an active generator. Therefore, NFA for DTSC.A HISTORY OF POOR WASTE DISCH & ODOR PRACTICES. USES A VARIETY/QUANT OF INDIS CHEMS. USED WASTE DRUM HAULER-EL CAPITAN LISTED IN SUPERFUND FOR ILLEGAL DISP OF 100S OF HAZ WASTE CONTAINERS. CITY SEWER DISCH APPL,10/23/80 - 1)SOURC ACT: PAINT & COATING MFG.RESEARCH ACT TO MULATION & RETAIL SALES. 2)YR OF OPER: 1972 TO PRESENT. 3)FAC TYPE: MIXING,BLEN ING & FORMULATION OF COLORED COATINGS. LAB RESEARCH. PAINTING,FINISHING,PHOTO- PRINTING & WAREHOUSING. FINAL STRATEGY RECOM - REFERRED TO DHS-TSCD FOR INSP SUBMIT TO EPA PRELIM ASSESS DONE RCRA 3012
Completed Area Name: PROJECT WIDE
Completed Sub Area Name: Not reported
Completed Document Type: Discovery
Completed Date: 1983-02-15 00:00:00
Completed Area Name: PROJECT WIDE
Completed Sub Area Name: Not reported
Completed Document Type: Site Screening
Completed Date: 1995-05-08 00:00:00
Completed Area Name: PROJECT WIDE
Completed Sub Area Name: Not reported
Completed Document Type: Preliminary Assessment Report
Completed Date: 1984-03-19 00:00:00
Confirmed: NONE SPECIFIED
Confirmed Description: Not reported
Future Area Name: Not reported
Future Sub Area Name: Not reported
Future Document Type: Not reported
Future Due Date: Not reported
Media Affected: NONE SPECIFIED
Media Affected Desc: Not reported
Management Required: NONE SPECIFIED
Management Required Desc: Not reported
Potential: 10179, 10195, 10198
Potential Description: * Sludge - Paint
Potential Description: * UNSPECIFIED AQUEOUS SOLUTION
Potential Description: * UNSPECIFIED SOLVENT MIXTURES
Schedule Area Name: Not reported
Schedule Sub Area Name: Not reported

Map ID
 Direction
 Distance
 Distance (ft.)
 Elevation

MAP FINDINGS

FRAZEE, S R COMPANY (Continued)

EDR ID Number
 EPA ID Number

S101481960

Schedule Document Type: Not reported
 Schedule Due Date: Not reported
 Schedule Revised Date: Not reported
 PastUse: NONE SPECIFIED

**D18
 WNW
 1/4-1/2
 1956 ft.**

**ARCO STATION 7
 6616 MIRAMAR RD
 SAN DIEGO, CA 92121**

**LUST U003789832
 UST N/A
 SAN DIEGO CO. SAM**

Site 4 of 6 in cluster D

**Relative:
 Lower**

LUST:

**Actual:
 363 ft.**

Region: STATE
 Case Type: Other ground water affected
 Cross Street: Not reported
 Enf Type: NOR
 Funding: Not reported
 How Discovered: Not reported
 How Stopped: Not reported
 Leak Cause: Not reported
 Leak Source: Not reported
 Global Id: T0607300562
 Stop Date: 1990-01-08 00:00:00
 Confirm Leak: Not reported
 Workplan: Not reported
 Prelim Assess: Not reported
 Pollution Char: Not reported
 Remed Plan: Not reported
 Remed Action: Not reported
 Monitoring: Not reported
 Close Date: 1996-07-22 00:00:00
 Discover Date: 1990-01-08 00:00:00
 Enforcement Dt: Not reported
 Release Date: 1990-01-08 00:00:00
 Review Date: Not reported
 Enter Date: Not reported
 MTBE Date: Not reported
 GW Qualifier: Not reported
 Soil Qualifier: Not reported
 Max MTBE GW ppb: Not reported
 Max MTBE Soil ppb: Not reported
 County: 37
 Org Name: Not reported
 Reg Board: San Diego Region
 Status: Case Closed
 Chemical: Gasoline
 Contact Person: Not reported
 Responsible Party: JOSEPH TULLY
 RP Address: 17315 STUDEBAKER ROAD
 Interim: Not reported
 Oversight Prgm: LUST
 MTBE Class: *
 MTBE Conc: 0
 MTBE Fuel: 1
 MTBE Tested: Site NOT Tested for MTBE.Includes Unknown and Not Analyzed.
 Staff: UNA
 Staff Initials: NS
 Lead Agency: Local Agency

Map ID
Direction
Distance
Distance (ft.)
Elevation

MAP FINDINGS

ARCO STATION 7 (Continued)

EDR ID Number
EPA ID Number

Database(s)

Site

U003789832

Local Agency: 37000L
Hydr Basin #: 906.40
Beneficial: IND,REC-1,REC-2,WARM,COLD,WILD,RARE
Priority: 5
Cleanup Fund Id: Not reported
Work Suspended: Not reported
Local Case #: H26482-001
Case Number: 9UT1772
Qty Leaked: Not reported
Abate Method: Not reported
Operator: Not reported
Water System Name: Not reported
Well Name: Not reported
Distance To Lust: 0
Waste Discharge Global ID: Not reported
Waste Disch Assigned Name: Not reported
Summary: Not reported

Region: STATE
Case Type: Soil only
Cross Street: Not reported
Enf Type: NOR
Funding: Not reported
How Discovered: Not reported
How Stopped: Not reported
Leak Cause: Not reported
Leak Source: Not reported
Global Id: T0607302366
Stop Date: 1998-01-20 00:00:00
Confirm Leak: Not reported
Workplan: Not reported
Prelim Assess: Not reported
Pollution Char: Not reported
Remed Plan: Not reported
Remed Action: Not reported
Monitoring: Not reported
Close Date: 2001-01-05 00:00:00
Discover Date: 1997-12-01 00:00:00
Enforcement Dt: Not reported
Release Date: 1998-01-20 00:00:00
Review Date: Not reported
Enter Date: Not reported
MTBE Date: Not reported
GW Qualifier: Not reported
Soil Qualifier: Not reported
Max MTBE GW ppb: Not reported
Max MTBE Soil ppb: Not reported
County: 37
Org Name: Not reported
Reg Board: San Diego Region
Status: Case Closed
Chemical: Unleaded Gasoline
Contact Person: Not reported
Responsible Party: KYLE CHRISTIE, REMEDIATION MGR
RP Address: 4 CENTERPOINTE DR
Interim: Not reported
Oversight Prgm: LUST

Map ID
Direction
Distance
Distance (ft.)
Elevation Site

MAP FINDINGS

Database(s) EDR ID Number
EPA ID Number

ARCO STATION 7 (Continued)

U003789832

MTBE Class: *
MTBE Conc: 0
MTBE Fuel: 1
MTBE Tested: Site NOT Tested for MTBE.Includes Unknown and Not Analyzed.
Staff: UNA
Staff Initials: DM
Lead Agency: Local Agency
Local Agency: 37000L
Hydr Basin #: 906.40
Beneficial: IND,REC-1,REC-2,WARM,COLD,WILD,RARE
Priority: 7
Cleanup Fund Id: Not reported
Work Suspended: Not reported
Local Case #: H26482-002
Case Number: 9UT3599
Qty Leaked: Not reported
Abate Method: Not reported
Operator: Not reported
Water System Name: Not reported
Well Name: Not reported
Distance To Lust: 0
Waste Discharge Global ID: Not reported
Waste Disch Assigned Name: Not reported
Summary: Not reported

UST:

Region: STATE
Local Agency: 37000
Facility ID: H26482

SAN DIEGO CO. SAM:

Case Number: H26482-001
Agency: DEH Site Assessment & Mitigation
Funding: **LOP - Federal Fund**
FType: GW With No Beneficial Use Designation
FStatus: Closed Case
Date: 7/22/1996
Begandt: 1/8/1990

Case Number: H26482-002
Agency: DEH Site Assessment & Mitigation
Funding: **LOP - Federal Fund**
FType: Soils Only
FStatus: Closed Case
Date: 1/5/2001
Begandt: 12/1/1997

MAP FINDINGS

Map ID
 Direction
 Distance
 Distance (ft.)
 Elevation

Site

Database(s)

EDR ID Number
 EPA ID Number

D19 **ARCO FACILITY #5428**
WNW **6616 MIRAMAR RD**
1/4-1/2 **SAN DIEGO, CA 92121**
1956 ft.

LUST **S103296820**
Cortese **N/A**

Site 5 of 6 in cluster D

Relative:
Lower

LUST:

Actual:
363 ft.

Region: 9
 Case Number: 9UT3599
 Local Agency: San Diego
 Substance: Unleaded Gasoline
 Qty Leaked: 0
 Date Found: 01/22/1998
 How Found: Other Means
 Date Stopped: 01/22/1998
 How Stopped: Repair Piping
 Source: Unknown
 Cause: Unknown
 Lead Agency: Local Agency
 Case Type: Soil only
 Status: Case Closed
 Abate Method: Excavate and Dispose - remove contaminated soil and dispose in approved site
 Confirm Date: / /
 Submit Workplan: Not reported
 Prelim Assess: 01/22/1998
 Desc Pollution: Not reported
 Remed Plan: / /
 Remed Action: Not reported
 Began Monitor: Not reported
 Enforce Type: Not reported
 Enforce Date: Not reported
 Closed Date: 1/5/00
 Pilot Program: LOP
 Local Case: H26482-002
 Basin Number: 906.40
 Gwater Depth: Not reported
 Beneficial Use: MUNBU
 NPDES Number: Not reported
 priority: 3
 File Dispn: Administratively opened on database, however no file physically exists
 Release Date: 01/22/1998
 Interim Remedial Actions: Not reported
 Cleanup and Abatement order Number: Not reported
 Waste Discharge Requirement Number: Not reported

Cortese:

Region: CORTESE
 Facility Addr2: 6616 MIRAMAR RD

MAP FINDINGS

Map ID
 Direction
 Distance
 Distance (ft.)
 Elevation

Site

Database(s)

EDR ID Number
 EPA ID Number

D20
WNW
1/4-1/2
1956 ft.

ARCO
6616 MIRAMAR RD
SAN DIEGO, CA 92121

Site 6 of 6 in cluster D

HAZNET **S100232977**
LUST **N/A**
Cortese
San Diego Co. HMMD
EMI
SWEEPS UST

Relative:
Lower

Actual:
363 ft.

HAZNET:

- Gepaid: CAR000105270
- Contact: JACK OMAN WASTE SPECIALIST
- Telephone: 7146703958
- Facility Addr2: Not reported
- Mailing Name: Not reported
- Mailing Address: PO BOX 80249
- Mailing City,St,Zip: RCHO STA MARG, CA 926880000
- Gen County: San Diego
- TSD EPA ID: CAD008302903
- TSD County: Los Angeles
- Waste Category: Other organic solids
- Disposal Method: Transfer Station
- Tons: 0.18
- Facility County: Not reported

- Gepaid: CAR000105270
- Contact: JACK OMAN WASTE SPECIALIST
- Telephone: 7146703958
- Facility Addr2: Not reported
- Mailing Name: Not reported
- Mailing Address: PO BOX 80249
- Mailing City,St,Zip: RCHO STA MARG, CA 926880000
- Gen County: San Diego
- TSD EPA ID: CAT080013352
- TSD County: San Diego
- Waste Category: Aqueous solution with less than 10% total organic residues
- Disposal Method: Not reported
- Tons: 0.02
- Facility County: San Diego

- Gepaid: CAR000105270
- Contact: JACK OMAN WASTE SPECIALIST
- Telephone: 7146703958
- Facility Addr2: Not reported
- Mailing Name: Not reported
- Mailing Address: PO BOX 80249
- Mailing City,St,Zip: RCHO STA MARG, CA 926880000
- Gen County: San Diego
- TSD EPA ID: CAD008302903
- TSD County: San Diego
- Waste Category: Other organic solids
- Disposal Method: Transfer Station
- Tons: 0.12
- Facility County: San Diego

- Gepaid: CAR000105270
- Contact: JACK OMAN WASTE SPECIALIST
- Telephone: 7146703958
- Facility Addr2: Not reported
- Mailing Name: Not reported
- Mailing Address: PO BOX 80249

Map ID
Direction
Distance
Distance (ft.)
Elevation

MAP FINDINGS

ARCO (Continued)

EDR ID Number
EPA ID Number

Database(s)

S100232977

Mailing City,St,Zip: RCHO STA MARG, CA 926880000
Gen County: San Diego
TSD EPA ID: CAD008302903
TSD County: Los Angeles
Waste Category: Other organic solids
Disposal Method: Transfer Station
Tons: 0.18
Facility County: Not reported

Gepaid: CAL000225484
Contact: CARLOS RODRIGUEZ
Telephone: 7146705402
Facility Addr2: Not reported
Mailing Name: Not reported
Mailing Address: PO BOX 6038
Mailing City,St,Zip: ARTESIA, CA 907026038
Gen County: San Diego
TSD EPA ID: Not reported
TSD County: Los Angeles
Waste Category: Aqueous solution with less than 10% total organic residues
Disposal Method: Recycler
Tons: 4.36
Facility County: Not reported

[Click this hyperlink](#) while viewing on your computer to access additional CA_HAZNET: detail in the EDR Site Report.

LUST:

Region: 9
Case Number: 9UT1772
Local Agency: San Diego
Substance: Gasoline
Qty Leaked: Not reported
Date Found: 01/08/1990
How Found: Other Means
Date Stopped: 01/08/1990
How Stopped: Not reported
Source: Unknown
Cause: Unknown
Lead Agency: Local Agency
Case Type: Other ground water affected
Status: Case Closed
Abate Method: No Action Required - incident is minor, requiring no remedial action
Confirm Date: 09/05/1990
Submit Workplan: Not reported
Prelim Assess: 08/02/1993
Desc Pollution: Not reported
Remed Plan: / /
Remed Action: Not reported
Began Monitor: Not reported
Enforce Type: Not reported
Enforce Date: Not reported
Closed Date: 7/22/96
Pilot Program: LOP
Local Case: H26482-001
Basin Number: 906.40
Gwater Depth: 50'

Map ID
Direction
Distance
Distance (ft.)
Elevation

MAP FINDINGS

ARCO (Continued)

EDR ID Number
EPA ID Number

Database(s)

S100232977

Beneficial Use: No Beneficial groundwater use
NPDES Number: Not reported
priority: LOP/MODERATE - POTENTIAL HEALTH/SAFETY/ENVIRONMENTAL IMPACT
File Dispn: File discarded, case closed
Release Date: 01/08/1990
Interim Remedial Actions: No
Cleanup and Abatement order Number: Not reported
Waste Discharge Requirement Number: Not reported

Cortese:
Region: CORTESE
Facility Addr2: 6616 MIRAMAR RD

San Diego Co. HMMD:
Facility ID: 126482
Inactive Indicator: Active
Business Code: 6HK28
SIC: Not reported
Permit Expiration: Not reported
Owner: Not reported
2nd Name: ENVIRONMENTAL COMPLIANCE
Mailing Address: PO BOX 6038
Mailing City,St,Zip: ARTESIA, CA 90702
Map Code/Business Plan on File: Not reported
Corporate Code: Not reported
Fire Dept District: San Diego
Census Tract Number: 83.50
EPA ID: CAL000225484
Gas Station: Not reported
Inspection Date: 12/10/04
Reinspection Date: Not reported
Inspector Name: WMARTINE
Violation Notice Issued: Not reported
Facility Contact: BILLY MARTIN
Delinquent Flag: Not Delinquent
Last Update: 05/10/05
Last Delinquent Letter: Not reported
Delinquent Comment: Not reported
Last Letter Type: Not reported
Property Owner: B P WEST COAST PRODUCTS L L C
Property Address: P O BOX 5015
Property City,St,Zip: 90622
Tank Owner: BP WEST COAST PRODUCTS LLC
Tank Address: P.O. BOX 6038
Tank City,St,Zip: Artesia, CA 90702
Business Plan Acceptance Date: Not reported
Reinspection Date Y2K Compatible: 12/10/05
Facility Phone: 858-457-2718

HMMD DISCLOSURE INVENTORY:
Item Number: PR27
Chemical Name: PREMIUM UNLEADED UNDERGROUND TANK 126482 T001
Case Number: Not reported
Quantity Stored At One Time: Not reported
Quantity Stored at One Time: Not reported
Annual Quantity String: Not reported
Annual Quantity String: Not reported

Map ID
Direction
Distance
Distance (ft.)
Elevation

MAP FINDINGS

ARCO (Continued)

EDR ID Number
EPA ID Number

Database(s)

Site

S100232977

Measurement Units: Not reported
Carcinogen: No
1st Hazard Category: FIRE
2nd Hazard Category: Not reported

Item Number: RE28
Chemical Name: REGULAR UNLEADED UNDERGROUND TANK 126482 T002
Case Number: Not reported
Quantity Stored At One Time: Not reported
Quantity Stored at One Time: Not reported
Annual Quantity String: Not reported
Annual Quantity String: Not reported
Measurement Units: Not reported
Carcinogen: No
1st Hazard Category: FIRE
2nd Hazard Category: Not reported

Item Number: RE29
Chemical Name: REGULAR UNLEADED UNDERGROUND TANK 126482 T003
Case Number: Not reported
Quantity Stored At One Time: Not reported
Quantity Stored at One Time: Not reported
Annual Quantity String: Not reported
Annual Quantity String: Not reported
Measurement Units: Not reported
Carcinogen: No
1st Hazard Category: FIRE
2nd Hazard Category: Not reported

HMMD UNDERGROUND TANKS:

Tank Number: T001
Tank ID Number: RT2751/RT2
Waste or Product: Not reported
Tank Contents: PREMIUM UNLEADED

Tank Number: T002
Tank ID Number: RT2751/RT2
Waste or Product: Not reported
Tank Contents: REGULAR UNLEADED

Tank Number: T003
Tank ID Number: RT2751/RT2
Waste or Product: Not reported
Tank Contents: REGULAR UNLEADED

HMMD VIOLATIONS:

Inspection Date: 11/06/98
Waste Code: Not reported
Type of Violation: 6HX3027
Occurrences: Not reported
Item Number: 9259
Violation Desc: UST MONITORING PROCEDURE NOT IMPLEMENTED

Inspection Date: 11/06/98
Waste Code: Not reported
Type of Violation: 6HX3028

Map ID
 Direction
 Distance
 Distance (ft.)
 Elevation Site

MAP FINDINGS

Database(s) EDR ID Number
 EPA ID Number

ARCO (Continued)

S100232977

<p>Occurrences: Not reported Item Number: 9260 Violation Desc: UST RESPONSE PLAN NOT AVAILABLE</p> <p>Inspection Date: 06/21/01 Waste Code: Not reported Type of Violation: 6HV0135 Occurrences: Not reported Item Number: 6913 Violation Desc: MANIFESTS/RECEIPTS NO ONSITE</p> <p>Inspection Date: 07/11/00 Waste Code: Not reported Type of Violation: 6HX3026 Occurrences: Not reported Item Number: 6593 Violation Desc: MONITORING SYSTEM NOT FUNCTIONAL</p> <p>Inspection Date: 09/19/02 Waste Code: Not reported Type of Violation: 6HV3402 Occurrences: Not reported Item Number: 2258 Violation Desc: PUMP DOESN'T SHUT OFF IF MONITOR DISCONN</p> <p>Inspection Date: 09/19/02 Waste Code: Not reported Type of Violation: 6HV3402 Occurrences: Not reported Item Number: 2259 Violation Desc: PUMP DOESN'T SHUT OFF IF MONITOR DISCONN</p> <p>Inspection Date: 09/19/02 Waste Code: Not reported Type of Violation: 6HV3402 Occurrences: Not reported Item Number: 2260 Violation Desc: PUMP DOESN'T SHUT OFF IF MONITOR DISCONN</p> <p>Inspection Date: 09/19/02 Waste Code: Not reported Type of Violation: 6HV0138 Occurrences: Not reported Item Number: 2261 Violation Desc: NO TSDF SIGNED MANIFEST ONSITE</p> <p>Inspection Date: 12/19/03 Waste Code: Not reported Type of Violation: 6HV3103 Occurrences: Not reported Item Number: 7027 Violation Desc: UST REPAIR/MODIFY/CLOSURE PERMIT OBTAIN</p> <p>Inspection Date: 12/19/03 Waste Code: Not reported Type of Violation: 6HV3255 Occurrences: Not reported</p>	<p>Not reported 9260 UST RESPONSE PLAN NOT AVAILABLE</p> <p>06/21/01 Not reported 6HV0135 Not reported 6913 MANIFESTS/RECEIPTS NO ONSITE</p> <p>07/11/00 Not reported 6HX3026 Not reported 6593 MONITORING SYSTEM NOT FUNCTIONAL</p> <p>09/19/02 Not reported 6HV3402 Not reported 2258 PUMP DOESN'T SHUT OFF IF MONITOR DISCONN</p> <p>09/19/02 Not reported 6HV3402 Not reported 2259 PUMP DOESN'T SHUT OFF IF MONITOR DISCONN</p> <p>09/19/02 Not reported 6HV3402 Not reported 2260 PUMP DOESN'T SHUT OFF IF MONITOR DISCONN</p> <p>09/19/02 Not reported 6HV0138 Not reported 2261 NO TSDF SIGNED MANIFEST ONSITE</p> <p>12/19/03 Not reported 6HV3103 Not reported 7027 UST REPAIR/MODIFY/CLOSURE PERMIT OBTAIN</p> <p>12/19/03 Not reported 6HV3255 Not reported</p>
-------------------------------------------------------------------------------------------------------------------------------------------------------------------------------------------------------------------------------------------------------------------------------------------------------------------------------------------------------------------------------------------------------------------------------------------------------------------------------------------------------------------------------------------------------------------------------------------------------------------------------------------------------------------------------------------------------------------------------------------------------------------------------------------------------------------------------------------------------------------------------------------------------------------------------------------------------------------------------------------------------------------------------------------------------------------------------------------------------------------------------------------------------------------------------------------------------------------------------------------------------------------------------------------------------------------------------------------------------------------------------------------------------------------------------------------------------------------------------------------------------------------------------------------------------------------------------------------------------------------------------------------------------------------------------------------------------------------------------------------------------------------------------------------------------------------------------------------------------------------------------------------------------------------------------------------------------------------------------------------------------------------------------------------------------------------------------------------------------------------------------------------------------------------------------------------------------------------------------------------------------------------------------------------------------------------------------------------------------------------------------------------------------------------------------------	---------------------------------------------------------------------------------------------------------------------------------------------------------------------------------------------------------------------------------------------------------------------------------------------------------------------------------------------------------------------------------------------------------------------------------------------------------------------------------------------------------------------------------------------------------------------------------------------------------------------------------------------------------------------------------------------------------------------------------------------------------------------------------------------------------------------------------------------------------------------------------------------------------------------------------------------------------------------------------------------------------------------------------------------------------------------------------------------------------------------------------------------------------------------------------------------------------------------------------------------------------------------------------------------------------------------

Map ID
Direction
Distance
Distance (ft.)
Elevation Site

MAP FINDINGS

Database(s) EDR ID Number
EPA ID Number

ARCO (Continued)

S100232977

Item Number: 7028
Violation Desc: SPILL CONT NOT DRY & IN GOOD CONDITI

HMMD WASTE STREAMS:

Inspection Date: 12/10/04
Waste Item #: 134
Waste Code: 134
Waste Name: AQUEOUS SOL'N W/LESS
Qty at Inspection: 55
Quantity String: 55
Annual Qty: 400
Annual Qty String: 400
Measurement Unit: GAL
Treatment Method: 001 RECYCLE
Storage Method: METAL DRUM
Haz Waste Hauler: 2997 BELSHIRE ENV SVCS IN
Waste Desc: WASTE FROM MANWAYS
Carcinogen: No

Inspection Date: 12/10/04
Waste Item #: 352
Waste Code: 352
Waste Name: ORGANIC SOLIDS (OTHE
Qty at Inspection: 20
Quantity String: 20
Annual Qty: 375
Annual Qty String: 375
Measurement Unit: LBS
Treatment Method: 999 UNKNOWN
Storage Method: METAL DRUM
Haz Waste Hauler: 2997 BELSHIRE ENV SVCS IN
Waste Desc: USED FUEL FILTERS
Carcinogen: No

EMI:

Year: 1999
Carbon Monoxide Emissions Tons/Yr: 37
Air Basin: SD
Facility ID: 87150
Air District Name: SD
SIC Code: 5541
Air District Name: SAN DIEGO COUNTY APCD
Community Health Air Pollution Info System: Not reported
Consolidated Emission Reporting Rule: Not reported
Total Organic Hydrocarbon Gases Tons/Yr: 4
Reactive Organic Gases Tons/Yr: 4
Carbon Monoxide Emissions Tons/Yr: 0
NOX - Oxides of Nitrogen Tons/Yr: 0
SOX - Oxides of Sulphur Tons/Yr: 0
Particulate Matter Tons/Yr: 0
Part. Matter 10 Micrometers & Smlr Tons/Yr: 0

Year: 2000
Carbon Monoxide Emissions Tons/Yr: 37
Air Basin: SD

Map ID
 Direction
 Distance
 Distance (ft.)
 Elevation Site

MAP FINDINGS

Database(s) EDR ID Number
 EPA ID Number

ARCO (Continued)

S100232977

Facility ID: 87150
 Air District Name: SD
 SIC Code: 5541
 Air District Name: SAN DIEGO COUNTY APCD
 Community Health Air Pollution Info System: Not reported
 Consolidated Emission Reporting Rule: Not reported
 Total Organic Hydrocarbon Gases Tons/Yr: 3
 Reactive Organic Gases Tons/Yr: 3
 Carbon Monoxide Emissions Tons/Yr: 0
 NOX - Oxides of Nitrogen Tons/Yr: 0
 SOX - Oxides of Sulphur Tons/Yr: 0
 Particulate Matter Tons/Yr: 0
 Part. Matter 10 Micrometers & Smlr Tons/Yr: 0

Year: 2001
 Carbon Monoxide Emissions Tons/Yr: 37
 Air Basin: SD
 Facility ID: 87150
 Air District Name: SD
 SIC Code: 5541
 Air District Name: SAN DIEGO COUNTY APCD
 Community Health Air Pollution Info System: Not reported
 Consolidated Emission Reporting Rule: Not reported
 Total Organic Hydrocarbon Gases Tons/Yr: 3
 Reactive Organic Gases Tons/Yr: 3
 Carbon Monoxide Emissions Tons/Yr: 0
 NOX - Oxides of Nitrogen Tons/Yr: 0
 SOX - Oxides of Sulphur Tons/Yr: 0
 Particulate Matter Tons/Yr: 0
 Part. Matter 10 Micrometers & Smlr Tons/Yr: 0

Year: 2002
 Carbon Monoxide Emissions Tons/Yr: 37
 Air Basin: SD
 Facility ID: 87150
 Air District Name: SD
 SIC Code: 5541
 Air District Name: SAN DIEGO COUNTY APCD
 Community Health Air Pollution Info System: Not reported
 Consolidated Emission Reporting Rule: Not reported
 Total Organic Hydrocarbon Gases Tons/Yr: 3
 Reactive Organic Gases Tons/Yr: 3
 Carbon Monoxide Emissions Tons/Yr: 0
 NOX - Oxides of Nitrogen Tons/Yr: 0
 SOX - Oxides of Sulphur Tons/Yr: 0
 Particulate Matter Tons/Yr: 0
 Part. Matter 10 Micrometers & Smlr Tons/Yr: 0

Year: 2003
 Carbon Monoxide Emissions Tons/Yr: 37
 Air Basin: SD
 Facility ID: 87150
 Air District Name: SD
 SIC Code: 5541
 Air District Name: SAN DIEGO COUNTY APCD
 Community Health Air Pollution Info System: Not reported
 Consolidated Emission Reporting Rule: Not reported

Map ID
 Direction
 Distance
 Distance (ft.)
 Elevation Site

MAP FINDINGS

Database(s) EDR ID Number
 EPA ID Number

ARCO (Continued)

S100232977

Total Organic Hydrocarbon Gases Tons/Yr: 3
 Reactive Organic Gases Tons/Yr: 3
 Carbon Monoxide Emissions Tons/Yr: 0
 NOX - Oxides of Nitrogen Tons/Yr: 0
 SOX - Oxides of Sulphur Tons/Yr: 0
 Particulate Matter Tons/Yr: 0
 Part. Matter 10 Micrometers & Smlr Tons/Yr: 0

Year: 2004
 Carbon Monoxide Emissions Tons/Yr: 37
 Air Basin: SD
 Facility ID: 87150
 Air District Name: SD
 SIC Code: 5541
 Air District Name: SAN DIEGO COUNTY APCD
 Community Health Air Pollution Info System: Not reported
 Consolidated Emission Reporting Rule: Not reported
 Total Organic Hydrocarbon Gases Tons/Yr: 2.8016268
 Reactive Organic Gases Tons/Yr: 2.8016268
 Carbon Monoxide Emissions Tons/Yr: 0
 NOX - Oxides of Nitrogen Tons/Yr: 0
 SOX - Oxides of Sulphur Tons/Yr: 0
 Particulate Matter Tons/Yr: 0
 Part. Matter 10 Micrometers & Smlr Tons/Yr: 0

Year: 2005
 Carbon Monoxide Emissions Tons/Yr: 37
 Air Basin: SD
 Facility ID: 87150
 Air District Name: SD
 SIC Code: 5541
 Air District Name: SAN DIEGO COUNTY APCD
 Community Health Air Pollution Info System: Not reported
 Consolidated Emission Reporting Rule: Not reported
 Total Organic Hydrocarbon Gases Tons/Yr: 2.8016268
 Reactive Organic Gases Tons/Yr: 2.8016268
 Carbon Monoxide Emissions Tons/Yr: 0
 NOX - Oxides of Nitrogen Tons/Yr: 0
 SOX - Oxides of Sulphur Tons/Yr: 0
 Particulate Matter Tons/Yr: 0
 Part. Matter 10 Micrometers & Smlr Tons/Yr: 0

SWEEPS UST:

Status: A
 Comp Number: 26482
 Number: 9
 Board Of Equalization: 44-000506
 Ref Date: Not reported
 Act Date: 06-26-92
 Created Date: 02-29-88
 Tank Status: A
 Owner Tank Id: Not reported
 Swrcb Tank Id: 37-000-026482-000001
 Actv Date: Not reported
 Capacity: 12000
 Tank Use: M.V. FUEL
 Stg: P

Map ID
 Direction
 Distance
 Distance (ft.)
 Elevation

MAP FINDINGS

ARCO (Continued)

EDR ID Number
 EPA ID Number

Database(s)

S100232977

Content: REG UNLEADED
 Number Of Tanks: 3

Status: A
 Comp Number: 26482
 Number: 9
 Board Of Equalization: 44-000506
 Ref Date: Not reported
 Act Date: 06-26-92
 Created Date: 02-29-88
 Tank Status: A
 Owner Tank Id: Not reported
 Swrcb Tank Id: 37-000-026482-000002
 Actv Date: Not reported
 Capacity: 12000
 Tank Use: M.V. FUEL
 Stg: P
 Content: REG UNLEADED
 Number Of Tanks: Not reported

Status: A
 Comp Number: 26482
 Number: 9
 Board Of Equalization: 44-000506
 Ref Date: Not reported
 Act Date: 06-26-92
 Created Date: 02-29-88
 Tank Status: A
 Owner Tank Id: Not reported
 Swrcb Tank Id: 37-000-026482-000003
 Actv Date: Not reported
 Capacity: 12000
 Tank Use: M.V. FUEL
 Stg: P
 Content: LEADED
 Number Of Tanks: Not reported

E21 **BEN F SMITH COMPANY**
NE **7120 MIRA MAR RD**
1/4-1/2 **SAN DIEGO, CA 92121**
1977 ft.

LUST **S105034698**
Cortese **N/A**

Relative:
Higher

Site 1 of 6 in cluster E

Cortese:
 Region: CORTESE
 Facility Addr2: 7120 MIRA MAR RD

Actual:
424 ft.

MAP FINDINGS

Map ID
 Direction
 Distance
 Distance (ft.)
 Elevation

Site

Database(s)

EDR ID Number
 EPA ID Number

E22
NE
1/4-1/2
1977 ft.

BEN F SMITH INC
7120 MIRAMAR RD
SAN DIEGO, CA 92121

Site 2 of 6 in cluster E

HAZNET
LUST
San Diego Co. HMMD
SWEEPS UST
SAN DIEGO CO. SAM

1000113770
N/A

Relative:
Higher

HAZNET:

Actual:
424 ft.

Gepaid: CAD981973399
 Contact: BEN F SMITH INC
 Telephone: 0000000000
 Facility Addr2: Not reported
 Mailing Name: Not reported
 Mailing Address: 7120 MIRAMAR RD
 Mailing City,St,Zip: SAN DIEGO, CA 921210000
 Gen County: San Diego
 TSD EPA ID: CAT080013352
 TSD County: Los Angeles
 Waste Category: Hydrocarbon solvents (benzene, hexane, Stoddard, etc.)
 Disposal Method: Recycler
 Tons: .8340
 Facility County: San Diego

LUST:

Region: STATE
 Case Type: Soil only
 Cross Street: Not reported
 Enf Type: NOR
 Funding: Not reported
 How Discovered: Not reported
 How Stopped: Not reported
 Leak Cause: Not reported
 Leak Source: Not reported
 Global Id: T0607301431
 Stop Date: Not reported
 Confirm Leak: Not reported
 Workplan: Not reported
 Prelim Assess: Not reported
 Pollution Char: Not reported
 Remed Plan: Not reported
 Remed Action: Not reported
 Monitoring: Not reported
 Close Date: 1994-12-23 00:00:00
 Discover Date: Not reported
 Enforcement Dt: Not reported
 Release Date: Not reported
 Review Date: Not reported
 Enter Date: Not reported
 MTBE Date: Not reported
 GW Qualifier: Not reported
 Soil Qualifier: Not reported
 Max MTBE GW ppb: Not reported
 Max MTBE Soil ppb: Not reported
 County: 37
 Org Name: Not reported
 Reg Board: San Diego Region
 Status: Case Closed
 Chemical: Not reported
 Contact Person: Not reported
 Responsible Party: MR. H. L. KELLEY

Map ID
Direction
Distance
Distance (ft.)
Elevation Site

MAP FINDINGS

Database(s) EDR ID Number
EPA ID Number

BEN F SMITH INC (Continued)

1000113770

RP Address: P O BOX 5945
Interim: Not reported
Oversight Prgm: LUST
MTBE Class: *
MTBE Conc: 0
MTBE Fuel: 0
MTBE Tested: Not Required to be Tested.
Staff: UNA
Staff Initials: DB
Lead Agency: Local Agency
Local Agency: 37000L
Hydr Basin #: 906.40
Beneficial: IND,REC-1,REC-2,WARM,COLD,WILD,RARE
Priority: 5
Cleanup Fund Id: Not reported
Work Suspended: Not reported
Local Case #: H03023-001
Case Number: 9UT2681
Qty Leaked: Not reported
Abate Method: Not reported
Operator: Not reported
Water System Name: Not reported
Well Name: Not reported
Distance To Lust: 0
Waste Discharge Global ID: Not reported
Waste Disch Assigned Name: Not reported
Summary: Not reported

San Diego Co. HMMD:

Facility ID: 103023
Inactive Indicator: Active
Business Code: 6HK70
SIC: Not reported
Permit Expiration: Not reported
Owner: Not reported
2nd Name: Not reported
Mailing Address: 7120 MIRAMAR RD
Mailing City,St,Zip: SAN DIEGO, CA 92121
Map Code/Business Plan on File: Not reported
Corporate Code: Not reported
Fire Dept District: San Diego
Census Tract Number: 83.50
EPA ID: CAD098197399
Gas Station: Not reported
Inspection Date: 01/25/05
Reinspection Date: Not reported
Inspector Name: MMASCHUE
Violation Notice Issued: Not reported
Facility Contact: NICK SARDO
Delinquent Flag: Not Delinquent
Last Update: 05/10/05
Last Delinquent Letter: Not reported
Delinquent Comment: Not reported
Last Letter Type: Not reported
Property Owner: SMITH BEN F INC
Property Address: P O BOX 5945
Property City,St,Zip: 91734

Map ID
Direction
Distance
Distance (ft.)
Elevation

MAP FINDINGS

BEN F SMITH INC (Continued)

EDR ID Number
EPA ID Number

Database(s)

1000113770

Tank Owner: BEN F SMITH INC
Tank Address: 7120 MIRAMAR RD
Tank City,St,Zip: San Diego, CA 92121
Business Plan Acceptance Date: Not reported
Reinspection Date Y2K Compatible: 07/25/06
Facility Phone: 271-4320

HMMD DISCLOSURE INVENTORY:

Item Number: AC81
Chemical Name: ACETYLENE COMPRESSED GASES GASES
Case Number: 74-86-2
Quantity Stored At One Time: Not reported
Quantity Stored at One Time: Not reported
Annual Quantity String: Not reported
Annual Quantity String: Not reported
Measurement Units: Not reported
Carcinogen: No
1st Hazard Category: FIRE
2nd Hazard Category: PRESSURE R

Item Number: OX80
Chemical Name: OXYGEN
Case Number: 7782-44-7
Quantity Stored At One Time: Not reported
Quantity Stored at One Time: Not reported
Annual Quantity String: Not reported
Annual Quantity String: Not reported
Measurement Units: Not reported
Carcinogen: No
1st Hazard Category: FIRE
2nd Hazard Category: PRESSURE R

Item Number: PR75
Chemical Name: PROPANE
Case Number: 68476-85-7
Quantity Stored At One Time: Not reported
Quantity Stored at One Time: Not reported
Annual Quantity String: Not reported
Annual Quantity String: Not reported
Measurement Units: Not reported
Carcinogen: No
1st Hazard Category: FIRE
2nd Hazard Category: PRESSURE R

HMMD UNDERGROUND TANKS:

Tank Number: T001
Tank ID Number: 1
Waste or Product: Not reported
Tank Contents: LEADED

Tank Number: T002
Tank ID Number: 2
Waste or Product: Not reported
Tank Contents: REGULAR UNLEADED

Tank Number: T003
Tank ID Number: 3

Map ID
Direction
Distance
Distance (ft.)
Elevation

MAP FINDINGS

BEN F SMITH INC (Continued)

EDR ID Number
EPA ID Number

Database(s)

1000113770

Waste or Product: Not reported
Tank Contents: DIESEL

HMMD VIOLATIONS:

Inspection Date: 01/20/98
Waste Code: Not reported
Type of Violation: 6HX2001
Occurrences: Not reported
Item Number: 0544
Violation Desc: HAZMAT HANDLER W/O HEALTH PERMIT

Inspection Date: 01/20/98
Waste Code: Not reported
Type of Violation: 6HV1096
Occurrences: Not reported
Item Number: 0545
Violation Desc: NO EMPLOYEE TRAINING RECORDS

Inspection Date: 05/14/99
Waste Code: Not reported
Type of Violation: 6HV0401
Occurrences: Not reported
Item Number: 4367
Violation Desc: TRAINING RECORDS UNAVAILABLE

HMMD WASTE STREAMS:

Inspection Date: Not reported
Waste Item #: Not reported
Waste Code: Not reported
Waste Name: Not reported
Qty at Inspection: Not reported
Quantity String: Not reported
Annual Qty: Not reported
Annual Qty String: Not reported
Measurement Unit: Not reported
Treatment Method: Not reported
Storage Method: Not reported
Haz Waste Hauler: Not reported
Waste Desc: Not reported
Carcinogen: No

SWEEPS UST:

Status: A
Comp Number: 3023
Number: 9
Board Of Equalization: 44-021770
Ref Date: Not reported
Act Date: 06-26-92
Created Date: 02-29-88
Tank Status: A
Owner Tank Id: Not reported
Swrcb Tank Id: 37-000-003023-000001
Actv Date: Not reported
Capacity: 4000
Tank Use: M.V. FUEL

Map ID
 Direction
 Distance
 Distance (ft.)
 Elevation Site

MAP FINDINGS

Database(s) EDR ID Number
 EPA ID Number

BEN F SMITH INC (Continued)

1000113770

Stg: P
 Content: LEADED
 Number Of Tanks: 3

Status: A
 Comp Number: 3023
 Number: 9
 Board Of Equalization: 44-021770
 Ref Date: Not reported
 Act Date: 06-26-92
 Created Date: 02-29-88
 Tank Status: A
 Owner Tank Id: Not reported
 Swrcb Tank Id: 37-000-003023-000002
 Actv Date: Not reported
 Capacity: 2000
 Tank Use: M.V. FUEL
 Stg: P
 Content: REG UNLEADED
 Number Of Tanks: Not reported

Status: A
 Comp Number: 3023
 Number: 9
 Board Of Equalization: 44-021770
 Ref Date: Not reported
 Act Date: 06-26-92
 Created Date: 02-29-88
 Tank Status: A
 Owner Tank Id: Not reported
 Swrcb Tank Id: 37-000-003023-000003
 Actv Date: Not reported
 Capacity: 2000
 Tank Use: M.V. FUEL
 Stg: P
 Content: OTHER
 Number Of Tanks: Not reported

SAN DIEGO CO. SAM:

Case Number: H03023-001
 Agency: DEH Site Assessment & Mitigation
Funding: LOP - Federal Fund
 FType: Soils Only
 FStatus: Closed Case
 Date: 12/23/1994
 Begandt: 10/14/1993

**E23
 NE
 1/4-1/2
 2088 ft.**

**VONS DISTRIBUTION CENTER
 7130 MIRAMAR ROAD
 SAN DIEGO, CA 92121**

**Notify 65 S100179126
 N/A**

Site 3 of 6 in cluster E

**Relative:
 Higher**

Notify 65:
 Date Reported: Not reported
 Staff Initials: Not reported
 Board File Number: Not reported

**Actual:
 426 ft.**

Map ID
Direction
Distance
Distance (ft.)
Elevation

MAP FINDINGS

VONS DISTRIBUTION CENTER (Continued)

EDR ID Number
EPA ID Number

Database(s)

Facility Type: Not reported
Discharge Date: Not reported
Incident Description: 92121-2316

S100179126

E24
NE
1/4-1/2
2088 ft.

VONS DISTIRBUTION CENTER
7130 1/2 MIRAMAR RD
SAN DIEGO, CA 92126

LUST S102440978
Cortese N/A

Site 4 of 6 in cluster E

Relative:
Higher

Actual:
426 ft.

LUST:

Region: 9
Case Number: 9UT1399
Local Agency: San Diego
Substance: Diesel
Qty Leaked: Not reported
Date Found: 05/04/1989
How Found: Tank Closure
Date Stopped: 05/04/1989
How Stopped: Close Tank
Source: Not reported
Cause: Not reported
Lead Agency: Local Agency
Case Type: Soil only
Status: Case Closed
Abate Method: Excavate and Dispose - remove contaminated soil and dispose in approved site, Excavate and Treat - remove contaminated soil and treat (includes spreading or land farming)
Confirm Date: 05/04/1989
Submit Workplan: Not reported
Prelim Assess: 06/07/1989
Desc Pollution: Not reported
Remed Plan: / /
Remed Action: Not reported
Began Monitor: Not reported
Enforce Type: SEL
Enforce Date: 5/5/89
Closed Date: 1/5/93
Pilot Program: LOP
Local Case: H01012-001
Basin Number: Not reported
Gwater Depth: Not reported
Beneficial Use: Not reported
NPDES Number: Not reported
priority: 3
File Dispn: File discarded, case closed
Release Date: 06/07/1989
Interim Remedial Actions: Yes
Cleanup and Abatement order Number: Not reported
Waste Discharge Requirement Number: Not reported

Cortese:

Region: CORTESE
Facility Addr2: 7130 1/2 MIRAMAR RD

Map ID
 Direction
 Distance
 Distance (ft.)
 Elevation

MAP FINDINGS

Database(s)
 EDR ID Number
 EPA ID Number

	Site	Database(s)	EDR ID Number EPA ID Number
E25 NE 1/4-1/2 2088 ft.	COMPOSITE OPTICS INC. 7130 MIRAMAR RD SAN DIEGO, CA 92121 Site 5 of 6 in cluster E SAN DIEGO CO. SAM: Case Number: H01012-002 Agency: DEH Site Assessment & Mitigation Funding: Private - VAP FType: Soils Only FStatus: Closed Case Date: 8/11/1997 Begandt: Not reported	SAN DIEGO CO. SAM	S108407003 N/A

E26 NE 1/4-1/2 2088 ft.	COMPOSITE OPTICS INC. 7130 MIRAMAR RD SAN DIEGO, CA 92121 Site 6 of 6 in cluster E HAZNET: Gepaid: CAC001049448 Contact: DEAN RUSSEL Telephone: 0000000000 Facility Addr2: Not reported Mailing Name: Not reported Mailing Address: 3421 SOUTH MALT AVE Mailing City,St,Zip: COMMERCE, CA 944000000 Gen County: San Diego TSD EPA ID: CAT000646117 TSD County: Kings Waste Category: Unspecified oil-containing waste Disposal Method: Disposal, Land Fill Tons: .2000 Facility County: San Diego LUST: Region: STATE Case Type: Soil only Cross Street: Not reported Enf Type: NOR Funding: Not reported How Discovered: Not reported How Stopped: Not reported Leak Cause: Not reported Leak Source: Not reported Global Id: T0607300239 Stop Date: 1989-05-04 00:00:00 Confirm Leak: Not reported Workplan: Not reported Prelim Assess: Not reported Pollution Char: Not reported Remed Plan: Not reported Remed Action: Not reported Monitoring: Not reported Close Date: 1993-01-12 00:00:00 Discover Date: 1989-05-04 00:00:00 Enforcement Dt: Not reported	HAZNET LUST San Diego Co. HMMD SWEEPS UST SAN DIEGO CO. SAM	S103985841 N/A
------------------------------------------------	-------------------------------------------------------------------------------------------------------------------------------------------------------------------------------------------------------------------------------------------------------------------------------------------------------------------------------------------------------------------------------------------------------------------------------------------------------------------------------------------------------------------------------------------------------------------------------------------------------------------------------------------------------------------------------------------------------------------------------------------------------------------------------------------------------------------------------------------------------------------------------------------------------------------------------------------------------------------------------------------------------------------------------------------------------------------------------------------------------------------------------------------------------------------------------------------------------------------------------	------------------------------------------------------------------------------------------------------------	---------------------------------

Map ID
Direction
Distance
Distance (ft.)
Elevation Site

MAP FINDINGS

Database(s) EDR ID Number
EPA ID Number

COMPOSITE OPTICS INC. (Continued)

S103985841

Release Date: 1989-05-04 00:00:00
Review Date: Not reported
Enter Date: Not reported
MTBE Date: Not reported
GW Qualifier: Not reported
Soil Qualifier: Not reported
Max MTBE GW ppb: Not reported
Max MTBE Soil ppb: Not reported
County: 37
Org Name: Not reported
Reg Board: San Diego Region
Status: Case Closed
Chemical: Diesel
Contact Person: Not reported
Responsible Party: ATTN: MR. AL KNAPP
RP Address: BOX 3338, TERM. ANX.
Interim: Not reported
Oversight Prgm: LUST
MTBE Class: *
MTBE Conc: 0
MTBE Fuel: 0
MTBE Tested: Not Required to be Tested.
Staff: UNA
Staff Initials: DL
Lead Agency: Local Agency
Local Agency: 37000L
Hydr Basin #: Not reported
Beneficial: Not reported
Priority: 7
Cleanup Fund Id: Not reported
Work Suspended: Not reported
Local Case #: H01012-001
Case Number: 9UT1399
Qty Leaked: Not reported
Abate Method: Not reported
Operator: Not reported
Water System Name: Not reported
Well Name: Not reported
Distance To Lust: 0
Waste Discharge Global ID: Not reported
Waste Disch Assigned Name: Not reported
Summary: Not reported

Region: STATE
Case Type: Soil only
Cross Street: Not reported
Enf Type: Not reported
Funding: Not reported
How Discovered: Not reported
How Stopped: Not reported
Leak Cause: Not reported
Leak Source: Not reported
Global Id: T0608111993
Stop Date: Not reported
Confirm Leak: Not reported
Workplan: Not reported
Prelim Assess: Not reported

Map ID
Direction
Distance
Distance (ft.)
Elevation Site

MAP FINDINGS

Database(s) EDR ID Number
EPA ID Number

COMPOSITE OPTICS INC. (Continued)

S103985841

Pollution Char: Not reported
Remed Plan: Not reported
Remed Action: Not reported
Monitoring: Not reported
Close Date: 1997-08-11 00:00:00
Discover Date: Not reported
Enforcement Dt: Not reported
Release Date: 1997-06-19 00:00:00
Review Date: Not reported
Enter Date: Not reported
MTBE Date: Not reported
GW Qualifier: Not reported
Soil Qualifier: Not reported
Max MTBE GW ppb: Not reported
Max MTBE Soil ppb: Not reported
County: 37
Org Name: Not reported
Reg Board: San Diego Region
Status: Case Closed
Chemical: Diesel
Contact Person: Not reported
Responsible Party: JAMES D. HOUGHTON
RP Address: 618 MICHILLINDA AV
Interim: Not reported
Oversight Prgm: LOCNL
MTBE Class: *
MTBE Conc: 0
MTBE Fuel: 0
MTBE Tested: Not Required to be Tested.
Staff: UNA
Staff Initials: ML
Lead Agency: Local Agency
Local Agency: 37000L
Hydr Basin #: Not reported
Beneficial: Not reported
Priority: 7
Cleanup Fund Id: Not reported
Work Suspended: Not reported
Local Case #: H01012-002
Case Number: Not reported
Qty Leaked: Not reported
Abate Method: Not reported
Operator: Not reported
Water System Name: Not reported
Well Name: Not reported
Distance To Lust: 0
Waste Discharge Global ID: Not reported
Waste Disch Assigned Name: Not reported
Summary: Not reported

San Diego Co. HMMD:

Facility ID: 101012
Inactive Indicator: Active
Business Code: 6HK70
SIC: Not reported
Permit Expiration: Not reported
Owner: Not reported

Map ID
Direction
Distance
Distance (ft.)
Elevation Site

MAP FINDINGS

Database(s) EDR ID Number
EPA ID Number

COMPOSITE OPTICS INC. (Continued)

S103985841

2nd Name: Not reported
Mailing Address: 9617 DISTRIBUTION A
Mailing City,St,Zip: SAN DIEGO, CA 92121
Map Code/Business Plan on File: Not reported
Corporate Code: Not reported
Fire Dept District: Not reported
Census Tract Number: 83.50
EPA ID: CAD981389596
Gas Station: Not reported
Inspection Date: 06/21/99
Reinspection Date: Not reported
Inspector Name: LEGACY
Violation Notice Issued: Not reported
Facility Contact: MICHAEL GEHRIS
Delinquent Flag: Not Delinquent
Last Update: 05/10/05
Last Delinquent Letter: Not reported
Delinquent Comment: Not reported
Last Letter Type: Not reported
Property Owner: CALWEST INDUSTRIAL HOLDINGS L
Property Address: C/O EPROPERTYTAX INC
Property City,St,Zip: 85261
Tank Owner: MIRAMAR & ASSOCIATES/FRITZ D
Tank Address: 1335 NOEL RD 1315
Tank City,St,Zip: Lodi, CA 95240
Business Plan Acceptance Date: Not reported
Reinspection Date Y2K Compatible: Not reported
Facility Phone: 858-621-6900

HMMD DISCLOSURE INVENTORY:

Item Number: Not reported
Chemical Name: Not reported
Case Number: Not reported
Quantity Stored At One Time: Not reported
Quantity Stored at One Time: Not reported
Annual Quantity String: Not reported
Annual Quantity String: Not reported
Measurement Units: Not reported
Carcinogen: No
1st Hazard Category: Not reported
2nd Hazard Category: Not reported

HMMD UNDERGROUND TANKS:

Tank Number: T004
Tank ID Number: 2-CLAEN
Waste or Product: Not reported
Tank Contents: Not reported

Tank Number: T005
Tank ID Number: 5
Waste or Product: Not reported
Tank Contents: DIESEL

Tank Number: T001
Tank ID Number: 1
Waste or Product: Not reported
Tank Contents: DIESEL

Map ID
Direction
Distance
Distance (ft.)
Elevation

MAP FINDINGS

Site

Database(s)

EDR ID Number
EPA ID Number

COMPOSITE OPTICS INC. (Continued)

S103985841

Tank Number: T002
Tank ID Number: 2
Waste or Product: Not reported
Tank Contents: DIESEL

Tank Number: T003
Tank ID Number: 1-CLEAN
Waste or Product: Not reported
Tank Contents: Not reported

HMMD VIOLATIONS:

Inspection Date: Not reported
Waste Code: Not reported
Type of Violation: Not reported
Occurrences: Not reported
Item Number: Not reported
Violation Desc: Not reported

HMMD WASTE STREAMS:

Inspection Date: Not reported
Waste Item #: Not reported
Waste Code: Not reported
Waste Name: Not reported
Qty at Inspection: Not reported
Quantity String: Not reported
Annual Qty: Not reported
Annual Qty String: Not reported
Measurement Unit: Not reported
Treatment Method: Not reported
Storage Method: Not reported
Haz Waste Hauler: Not reported
Waste Desc: Not reported
Carcinogen: No

SWEEPS UST:

Status: Not reported
Comp Number: 1012
Number: Not reported
Board Of Equalization: 44-021591
Ref Date: Not reported
Act Date: Not reported
Created Date: Not reported
Tank Status: Not reported
Owner Tank Id: Not reported
Swrcb Tank Id: 37-000-001012-000001
Actv Date: Not reported
Capacity: 12000
Tank Use: M.V. FUEL
Stg: PRODUCT
Content: OTHER
Number Of Tanks: 4

Status: Not reported
Comp Number: 1012
Number: Not reported

Map ID
Direction
Distance
Distance (ft.)
Elevation Site

MAP FINDINGS

Database(s) EDR ID Number
EPA ID Number

COMPOSITE OPTICS INC. (Continued)

S103985841

Board Of Equalization: 44-021591
Ref Date: Not reported
Act Date: Not reported
Created Date: Not reported
Tank Status: Not reported
Owner Tank Id: Not reported
Swrcb Tank Id: 37-000-001012-000002
Actv Date: Not reported
Capacity: 10000
Tank Use: M.V. FUEL
Stg: PRODUCT
Content: OTHER
Number Of Tanks: Not reported

Status: Not reported
Comp Number: 1012
Number: Not reported
Board Of Equalization: 44-021591
Ref Date: Not reported
Act Date: Not reported
Created Date: Not reported
Tank Status: Not reported
Owner Tank Id: Not reported
Swrcb Tank Id: 37-000-001012-000003
Actv Date: Not reported
Capacity: 1000
Tank Use: OIL
Stg: PRODUCT
Content: Not reported
Number Of Tanks: Not reported

Status: Not reported
Comp Number: 1012
Number: Not reported
Board Of Equalization: 44-021591
Ref Date: Not reported
Act Date: Not reported
Created Date: Not reported
Tank Status: Not reported
Owner Tank Id: Not reported
Swrcb Tank Id: 37-000-001012-000004
Actv Date: Not reported
Capacity: 1000
Tank Use: PETROLEUM
Stg: WASTE
Content: Not reported
Number Of Tanks: Not reported

Status: A
Comp Number: 1012
Number: 9
Board Of Equalization: 44-021591
Ref Date: Not reported
Act Date: 06-26-92
Created Date: 02-29-88
Tank Status: A
Owner Tank Id: Not reported

Map ID
 Direction
 Distance
 Distance (ft.)
 Elevation

MAP FINDINGS

COMPOSITE OPTICS INC. (Continued)

EDR ID Number
 EPA ID Number

S103985841

Swrcb Tank Id: 37-000-001012-000005
 Actv Date: Not reported
 Capacity: 20000
 Tank Use: M.V. FUEL
 Stg: P
 Content: OTHER
 Number Of Tanks: 1

SAN DIEGO CO. SAM:

Case Number: H01012-001
 Agency: DEH Site Assessment & Mitigation
Funding: LOP - Federal Fund
 FType: Soils Only
 FStatus: Closed Case
 Date: 1/12/1993
 Begandt: 5/4/1989

27
North
1/4-1/2
2408 ft.

RUGBY BUILDING PRODUCTS
8655 PRODUCTION AV
SAN DIEGO, CA 92121

LUST
San Diego Co. HMMD
SAN DIEGO CO. SAM

S106059597
N/A

Relative:
Lower

LUST:

Actual:
400 ft.

Region: STATE
 Case Type: Soil only
 Cross Street: Not reported
 Enf Type: Not reported
 Funding: Not reported
 How Discovered: Not reported
 How Stopped: Not reported
 Leak Cause: Not reported
 Leak Source: Not reported
 Global Id: T0608157162
 Stop Date: 1986-01-13 00:00:00
 Confirm Leak: Not reported
 Workplan: Not reported
 Prelim Assess: Not reported
 Pollution Char: Not reported
 Remed Plan: Not reported
 Remed Action: Not reported
 Monitoring: Not reported
 Close Date: 1996-07-20 00:00:00
 Discover Date: 1986-01-13 00:00:00
 Enforcement Dt: Not reported
 Release Date: 1986-01-13 00:00:00
 Review Date: Not reported
 Enter Date: Not reported
 MTBE Date: Not reported
 GW Qualifier: Not reported
 Soil Qualifier: Not reported
 Max MTBE GW ppb: Not reported
 Max MTBE Soil ppb: Not reported
 County: 37
 Org Name: Not reported
 Reg Board: San Diego Region
 Status: Case Closed
 Chemical: 0

Map ID
Direction
Distance
Distance (ft.)
Elevation Site

MAP FINDINGS

Database(s) EDR ID Number
EPA ID Number

RUGBY BUILDING PRODUCTS (Continued)

S106059597

Contact Person: Not reported
Responsible Party: MR. IRVING HUTKIN/OWNER
RP Address: 6110 YARROW DR
Interim: Not reported
Oversight Prgm: LOCNL
MTBE Class: *
MTBE Conc: 0
MTBE Fuel: 0
MTBE Tested: Not Required to be Tested.
Staff: UNA
Staff Initials: LB
Lead Agency: Local Agency
Local Agency: 37000L
Hydr Basin #: Not reported
Beneficial: Not reported
Priority: 7
Cleanup Fund Id: Not reported
Work Suspended: Not reported
Local Case #: H00044-001
Case Number: Not reported
Qty Leaked: Not reported
Abate Method: Not reported
Operator: Not reported
Water System Name: Not reported
Well Name: Not reported
Distance To Lust: 0
Waste Discharge Global ID: Not reported
Waste Disch Assigned Name: Not reported
Summary: Not reported

San Diego Co. HMMD:

Facility ID: 100044
Inactive Indicator: Active
Business Code: 6HK18
SIC: Not reported
Permit Expiration: Not reported
Owner: Not reported
2nd Name: Not reported
Mailing Address: 8655 PRODUCTION AV
Mailing City, St, Zip: SAN DIEGO, CA 92121
Map Code/Business Plan on File: Not reported
Corporate Code: Not reported
Fire Dept District: San Diego
Census Tract Number: 83.50
EPA ID: Not reported
Gas Station: Not reported
Inspection Date: 08/30/00
Reinspection Date: Not reported
Inspector Name: LEGACY
Violation Notice Issued: Not reported
Facility Contact: BOBBY HOLMES
Delinquent Flag: Not Delinquent
Last Update: 05/10/05
Last Delinquent Letter: Not reported
Delinquent Comment: Not reported
Last Letter Type: Not reported
Property Owner: 8655 PRODUCTION AVENUE L L C

Map ID
Direction
Distance
Distance (ft.)
Elevation Site

MAP FINDINGS

Database(s) EDR ID Number
EPA ID Number

RUGBY BUILDING PRODUCTS (Continued)

S106059597

Property Address: C/O THOMAS M RONE
Property City,St,Zip: 92121
Tank Owner: Not reported
Tank Address: Not reported
Tank City,St,Zip: Not reported
Business Plan Acceptance Date: Not reported
Reinspection Date Y2K Compatible: Not reported
Facility Phone: 858-578-9104

HMMD DISCLOSURE INVENTORY:

Item Number: Not reported
Chemical Name: Not reported
Case Number: Not reported
Quantity Stored At One Time: Not reported
Quantity Stored at One Time: Not reported
Annual Quantity String: Not reported
Annual Quantity String: Not reported
Measurement Units: Not reported
Carcinogen: No
1st Hazard Category: Not reported
2nd Hazard Category: Not reported

HMMD UNDERGROUND TANKS:

Tank Number: Not reported
Tank ID Number: Not reported
Waste or Product: Not reported
Tank Contents: Not reported

HMMD VIOLATIONS:

Inspection Date: Not reported
Waste Code: Not reported
Type of Violation: Not reported
Occurrences: Not reported
Item Number: Not reported
Violation Desc: Not reported

HMMD WASTE STREAMS:

Inspection Date: Not reported
Waste Item #: Not reported
Waste Code: Not reported
Waste Name: Not reported
Qty at Inspection: Not reported
Quantity String: Not reported
Annual Qty: Not reported
Annual Qty String: Not reported
Measurement Unit: Not reported
Treatment Method: Not reported
Storage Method: Not reported
Haz Waste Hauler: Not reported
Waste Desc: Not reported
Carcinogen: No

SAN DIEGO CO. SAM:

Case Number: H00044-001
Agency: DEH Site Assessment & Mitigation

MAP FINDINGS

Map ID
 Direction
 Distance
 Distance (ft.)
 Elevation

Site

Database(s)

EDR ID Number
 EPA ID Number

RUGBY BUILDING PRODUCTS (Continued)

S106059597

Funding: Private - VAP
FType: Soils Only
FStatus: Closed Case
Date: 7/20/1996
Begandt: 1/13/1986

28
North
1/2-1
2849 ft.

DIE TRUCKING
7075 CARROL RD
SAN DIEGO, CA 92121

Notify 65 **S100179567**
N/A

Relative:
Lower

Notify 65:
Date Reported: Not reported
Staff Initials: Not reported
Board File Number: Not reported
Facility Type: Not reported
Discharge Date: Not reported
Incident Description: 92121-2212

Actual:
403 ft.

29
WNW
1/2-1
3061 ft.

BKK CORP SAN DIEGO TRANSFER STA
6414 MIRAMAR RD
SAN DIEGO, CA 92121

RCRA-SQG **1000109289**
FINDS **CAT000610824**
CERC-NFRAP
ENVIROSTOR

Relative:
Lower

RCRAInfo:
Owner: CHANCELLOR & OGDEN OF SAN DIEGO
 (714) 278-3600
EPA ID: CAT000610824
Contact: Not reported
Classification: Small Quantity Generator
TSDF Activities: Not reported
Violation Status: No violations found

Actual:
407 ft.

FINDS:
 Other Pertinent Environmental Activity Identified at Site

RCRAInfo is a national information system that supports the Resource Conservation and Recovery Act (RCRA) program through the tracking of events and activities related to facilities that generate, transport, and treat, store, or dispose of hazardous waste. RCRAInfo allows RCRA program staff to track the notification, permit, compliance, and corrective action activities required under RCRA.

CERC-NFRAP:
Site ID: 0902625
Federal Facility: Not a Federal Facility
NPL Status: Not on the NPL
Non NPL Status: NFRAP

CERCLIS-NFRAP Site Contact Name(s):
Contact Name: Matt Mitguard
Contact Tel: (415) 972-3096

Map ID
Direction
Distance
Distance (ft.)
Elevation

MAP FINDINGS

BKK CORP SAN DIEGO TRANSFER STA (Continued)

EDR ID Number
EPA ID Number

Database(s)

1000109289

Contact Title: Site Assessment Manager (SAM)

Contact Name: Jere Johnson
Contact Tel: (415) 972-3094
Contact Title: Site Assessment Manager (SAM)

CERCLIS-NFRAP Site Alias Name(s):
Alias Name: CHANCELLOR & OGDEN TRANSFER STA
Alias Address: Not reported
CA
Site Description: Not reported

CERCLIS-NFRAP Assessment History:
Action: DISCOVERY
Date Started: Not reported
Date Completed: 08/01/1980
Priority Level: Not reported

Action: ARCHIVE SITE
Date Started: Not reported
Date Completed: 10/01/1985
Priority Level: Not reported

Action: PRELIMINARY ASSESSMENT
Date Started: 01/01/1984
Date Completed: 10/01/1985
Priority Level: NFRAP (No Futher Remedial Action Planned)

ENVIROSTOR:
Site Type: Historical
Site Type Detailed: * Historical
Acres: Not reported
NPL: NO
Regulatory Agencies: NONE SPECIFIED
Lead Agency: NONE SPECIFIED
Program Manager: Not reported
Supervisor: * MMONROY
Division Branch: So Cal - Cypress
Facility ID: 37730289
Site Code: Not reported
Assembly: 77
Senate: 39
Special Program: * RCRA 3012 - Past Haz Waste Disp Inven Site
Status: Refer: Other Agency
Status Date: 1995-02-08 00:00:00
Restricted Use: NO
Funding: Not reported
Latitude: 32.8777777777778
Longitude: -117.175833333333
Alias Name: CAT000610824
CHANCELLOR & OGDEN (BKK) INDUSTRIAL
37730289
Alias Type: EPA Identification Number
Envirostor ID Number
Alternate Name
APN: NONE SPECIFIED
APN Description: Not reported

Map ID
 Direction
 Distance
 Distance (ft.)
 Elevation Site

MAP FINDINGS

Database(s) EDR ID Number
 EPA ID Number

BKK CORP SAN DIEGO TRANSFER STA (Continued)

1000109289

Comments: FACILITY IDENTIFIED ID FROM ERRISSOURCE ACT: HAZ WASTE TRANSFER STATION. WASTE COLLECTION TRANSPORTING NEUTRALIZ. STORAGE ON CONCRETE PADS.(TEMP STORAGE). WASTE: 150-250K.GAL/M OF NON-SEWERABLE INDUST LIQ WASTES-CORROSIVE BASE SOLTION SUBMIT TO EPA PRELIM ASSESS DONE RCRA 3012DATABASE VALIDATION PROGRAM CONFIRMS NFA FOR DTSC.FACILITY IDENTIFIED VIA EPA PRINTOUT

Completed Area Name: PROJECT WIDE
 Completed Sub Area Name: Not reported
 Completed Document Type: Discovery
 Completed Date: 1983-10-12 00:00:00
 Completed Area Name: PROJECT WIDE
 Completed Sub Area Name: Not reported
 Completed Document Type: Discovery
 Completed Date: 1983-03-22 00:00:00
 Completed Area Name: PROJECT WIDE
 Completed Sub Area Name: Not reported
 Completed Document Type: Site Screening
 Completed Date: 1995-02-08 00:00:00
 Completed Area Name: PROJECT WIDE
 Completed Sub Area Name: Not reported
 Completed Document Type: Preliminary Assessment Report
 Completed Date: 1983-12-21 00:00:00
 Confirmed: NONE SPECIFIED
 Confirmed Description: Not reported
 Future Area Name: Not reported
 Future Sub Area Name: Not reported
 Future Document Type: Not reported
 Future Due Date: Not reported
 Media Affected: NONE SPECIFIED
 Media Affected Desc: Not reported
 Management Required: NONE SPECIFIED
 Management Required Desc: Not reported
 Potential: 10003, 10097, 10124, 10179, 10193, 10194, 20006, 20025, 30018, 30160
 Potental Description: * HALOGENATED SOLVENTS
 Potental Description: * CONTAMINATED SOIL
 Potental Description: * ALKALINE SOLUTION WITHOUT METALS
 Potental Description: * Sludge - Paint
 Potental Description: * UNSPECIFIED ACID SOLUTION
 Potental Description: * UNSPECIFIED ALKALINE SOLUTIONS
 Potental Description: * FLY ASH, BOTTOM ASH & RETORT ASH
 Potental Description: * PAPER SLUDGE/PULP
 Potental Description: Polychlorinated biphenyls (PCBs)
 Potental Description: Cyanide (free)
 Schedule Area Name: Not reported
 Schedule Sub Area Name: Not reported
 Schedule Document Type: Not reported
 Schedule Due Date: Not reported
 Schedule Revised Date: Not reported
 PastUse: NONE SPECIFIED

MAP FINDINGS

Map ID
 Direction
 Distance
 Distance (ft.)
 Elevation

Site

Database(s)

EDR ID Number
 EPA ID Number

30
North
1/2-1
3386 ft.

GREAT AMERICAN FIRST SAVING
8860 PRODUCTION AVENUE
SAN DIEGO, CA 92121

Notify 65 **S100233065**
 N/A

Relative: Notify 65:
Higher Date Reported: Not reported
 Staff Initials: Not reported
Actual: Board File Number: Not reported
413 ft. Facility Type: Not reported
 Discharge Date: Not reported
 Incident Description: 92121-2218

31
NNE
1/2-1
3487 ft.

SUNFLOWER PROPERTIES INC.
9755 DISTRIBUTION AVENUE
SAN DIEGO, CA 92121

RESPONSE **S103393805**
ENVIROSTOR **N/A**
HIST Cal-Sites

Relative: AWP:
Higher AWP Facility ID: 37590003
 Region Code: 4
Actual: Region: CYPRESS
415 ft. SMBR Branch Code: SB
 SMBR Branch Unit: SO CAL - CYPRESS
 Site Name.: SUNFLOWER
 Current Status Date: 07241998
 Current Status: ANNUAL WORKPLAN - ACTIVE SITE
 Lead Agency Code: DTSC
 Lead Agency: DEPT OF TOXIC SUBSTANCES CONTROL
 Facility Type: responsible party
 Awp Site Type: RESPONSIBLE PARTY
 NPL: Not Listed
 Tier Of AWP Site: Not reported
 Source Of Funding: Not reported
 Responsible Staff Member: ASHAMI
 Supervisor Responsible: Not reported
 SIC Code: 59
 Facility SIC: MISCELLANEOUS RETAIL
 RWQCB Code: Not reported
 RWQCB Associated With Site: Not reported
 Site Access Controlled: Not reported
 Site Listed HWS List: Not reported
 Hazard Ranking Score: Not reported
 Date Site Hazard Ranked: Not reported
 Groundwater Contamination: Not reported
 # Of Contamination Sources: 0
 Lat/Long: Not reported
 Lat/Long (dms): 0 0 0 / 0 0 0
 Lat/long Method: Not reported
 Description Of Entity: Not reported
 State Assembly Distt Code: 75
 State Senate District: 39

RESPONSE:
 Facility ID: 37590003
 Site Type: State Response
 Site Type Detail: State Response or NPL
 Acres: 2.12
 National Priorities List: NO

Map ID
 Direction
 Distance
 Distance (ft.)
 Elevation Site

MAP FINDINGS

Database(s) EDR ID Number
 EPA ID Number

SUNFLOWER PROPERTIES INC. (Continued)

S103393805

Cleanup Oversight Agencies: SMBRP, RWQCB 9 - San Diego
 Lead Agency: SMBRP
 Lead Agency Description: Not reported
 Project Manager: MAJED AL SHAMI
 Supervisor: Emad Yemut
 Division Branch: So Cal - Cypress
 Site Code: 400700
 Assembly: 75
 Senate: 39
 Special Program Status: Not reported
 Status: Active
 Status Date: 1998-07-24 00:00:00
 Restricted Use: NO
 Funding: Responsible Party
 Latitude: 32.8850388888889
 Longitude: -117.163041666667
 Alias Name: 400700
 37590003
 TRUCENA AMERICAN PROPERTIES N.V.
 JPM, INC.
 SUNFLOWER
 GOSS-JEWETT COMPANY
 Alias Type: Project Code (Site Code)
 Envirostor ID Number
 Alternate Name
 Alternate Name
 Alternate Name
 Alternate Name
 APN: NONE SPECIFIED
 APN Description: Not reported
 Comments: RMDL - SOIL: The Soil Vapor Extraction system (SVE) is operated to remediate vadose zone soil impacted with volatile organic compounds (VOCs), primarily perchloroethylene (PCE), and uses Granular Activate Carbon (GAC) adsorption for treatment of extrThe subject property is 2.12 acres on Distribution Avenue, San Diego, California. Owned by Devon properties. The site is divided into two operable units (OU), the soil OU and the groundwater OU. DTSC has completed reviewing the RIFS reports for thDTSC sent a conditional approval letter of the first quarter 2007 soil vapor survey workplan on 4/9/07.DTSC approved the final RAP for the soil OU. The RAP calls for treating the contaminated soil by vapor extraction and activated carbon treatment. DTSC also approved the Negative Declaration for the approved remedial alternative.e soil OU and has approved it.acted vapor. The average quarterly mass removal for the system was 116 pounds.
 Completed Area Name: Soil and Soil gas
 Completed Sub Area Name: Not reported
 Completed Document Type: CEQA - Initial Study/ Neg. Declaration
 Completed Date: 2003-06-24 00:00:00
 Completed Area Name: PROJECT WIDE
 Completed Sub Area Name: Not reported
 Completed Document Type: Consent Order
 Completed Date: 1998-07-24 00:00:00
 Completed Area Name: Soil and Soil gas
 Completed Sub Area Name: Not reported
 Completed Document Type: Remedial Action Plan
 Completed Date: 2003-06-24 00:00:00
 Completed Area Name: Soil and Soil gas

Map ID
Direction
Distance
Distance (ft.)
Elevation Site

MAP FINDINGS

Database(s) EDR ID Number
EPA ID Number

SUNFLOWER PROPERTIES INC. (Continued)

S103393805

Completed Sub Area Name: Not reported
Completed Document Type: Remedial Design
Completed Date: 2003-06-30 00:00:00
Completed Area Name: Soil and Soil gas
Completed Sub Area Name: Not reported
Completed Document Type: Remedial Action Implementation Workplan
Completed Date: 2004-04-19 00:00:00
Completed Area Name: Soil and Soil gas
Completed Sub Area Name: Not reported
Completed Document Type: Remedial Investigation / Feasibility Study
Completed Date: 2002-10-30 00:00:00
Completed Area Name: Soil and Soil gas
Completed Sub Area Name: Not reported
Completed Document Type: Other Report
Completed Date: 2007-04-09 00:00:00
Confirmed: 30022,30027,10002
Confirmed Description: Tetrachloroethylene (PCE)
Confirmed Description: Trichloroethylene (TCE)
Confirmed Description: * HALOGENATED ORGANIC COMPOUNDS
Future Area Name: Soil and Soil gas
Future Sub Area Name: Not reported
Future Document Type: Long Term Monitoring Report
Future Due Date: 2018
Future Area Name: PROJECT WIDE
Future Sub Area Name: Not reported
Future Document Type: Remedial Action Completion Report
Future Due Date: 2011
Future Area Name: Soil and Soil gas
Future Sub Area Name: Not reported
Future Document Type: Deed Restriction / Land Use Covenant
Future Due Date: 2011
Future Area Name: Soil and Soil gas
Future Sub Area Name: Not reported
Future Document Type: Certification
Future Due Date: 2013
Media Affected: OTH, SOIL, SV
Media Affected Desc: Other Groundwater affected (uses other than drinking water)
Media Affected Desc: Soil
Media Affected Desc: Not reported
Management Required: NONE SPECIFIED
Management Required Desc: Not reported
Potential: 10002, 30022, 30027
Potential Description: * HALOGENATED ORGANIC COMPOUNDS
Potential Description: Tetrachloroethylene (PCE)
Potential Description: Trichloroethylene (TCE)
Schedule Area Name: Not reported
Schedule Sub Area Name: Not reported
Schedule Document Type: Not reported
Schedule Due Date: Not reported
Schedule Revised Date: Not reported
PastUse: DISTRIBUTOR - CHEMICAL

ENVIROSTOR:

Site Type: State Response
Site Type Detailed: State Response or NPL
Acres: 2.12
NPL: NO

Map ID
 Direction
 Distance
 Distance (ft.)
 Elevation Site

MAP FINDINGS

Database(s) EDR ID Number
 EPA ID Number

SUNFLOWER PROPERTIES INC. (Continued)

S103393805

Regulatory Agencies: SMBRP, RWQCB 9 - San Diego
 Lead Agency: SMBRP
 Program Manager: MAJED AL SHAMI
 Supervisor: Emad Yemut
 Division Branch: So Cal - Cypress
 Facility ID: 37590003
 Site Code: 400700
 Assembly: 75
 Senate: 39
 Special Program: Not reported
 Status: Active
 Status Date: 1998-07-24 00:00:00
 Restricted Use: NO
 Funding: Responsible Party
 Latitude: 32.8850388888889
 Longitude: -117.163041666667
 Alias Name: 400700
 37590003
 TRUCENA AMERICAN PROPERTIES N.V.
 JPM, INC.
 SUNFLOWER
 GOSS-JEWETT COMPANY
 Alias Type: Project Code (Site Code)
 Envirostor ID Number
 Alternate Name
 Alternate Name
 Alternate Name
 Alternate Name
 APN: NONE SPECIFIED
 APN Description: Not reported
 Comments: RMDL - SOIL: The Soil Vapor Extraction system (SVE) is operated to remediate vadose zone soil impacted with volatile organic compounds (VOCs), primarily perchloroethylene (PCE), and uses Granular Activate Carbon (GAC) adsorption for treatment of extrThe subject property is 2.12 acres on Distribution Avenue, San Diego, California. Owned by Devon properties. The site is divided into two operable units (OU), the soil OU and the groundwater OU. DTSC has completed reviewing the RIFS reports for thDTSC sent a conditional approval letter of the first quarter 2007 soil vapor survey workplan on 4/9/07.DTSC approved the final RAP for the soil OU. The RAP calls for treating the contaminated soil by vapor extraction and activated carbon treatment. DTSC also approved the Negative Declaration for the approved remedial alternative.e soil OU and has approved it.acted vapor. The average quarterly mass removal for the system was 116 pounds.
 Completed Area Name: Soil and Soil gas
 Completed Sub Area Name: Not reported
 Completed Document Type: CEQA - Initial Study/ Neg. Declaration
 Completed Date: 2003-06-24 00:00:00
 Completed Area Name: PROJECT WIDE
 Completed Sub Area Name: Not reported
 Completed Document Type: Consent Order
 Completed Date: 1998-07-24 00:00:00
 Completed Area Name: Soil and Soil gas
 Completed Sub Area Name: Not reported
 Completed Document Type: Remedial Action Plan
 Completed Date: 2003-06-24 00:00:00
 Completed Area Name: Soil and Soil gas

Map ID
Direction
Distance
Distance (ft.)
Elevation Site

MAP FINDINGS

Database(s) EDR ID Number
EPA ID Number

SUNFLOWER PROPERTIES INC. (Continued)

S103393805

Completed Sub Area Name: Not reported
Completed Document Type: Remedial Design
Completed Date: 2003-06-30 00:00:00
Completed Area Name: Soil and Soil gas
Completed Sub Area Name: Not reported
Completed Document Type: Remedial Action Implementation Workplan
Completed Date: 2004-04-19 00:00:00
Completed Area Name: Soil and Soil gas
Completed Sub Area Name: Not reported
Completed Document Type: Remedial Investigation / Feasibility Study
Completed Date: 2002-10-30 00:00:00
Completed Area Name: Soil and Soil gas
Completed Sub Area Name: Not reported
Completed Document Type: Other Report
Completed Date: 2007-04-09 00:00:00
Confirmed: 30022,30027,10002
Confirmed Description: Tetrachloroethylene (PCE)
Confirmed Description: Trichloroethylene (TCE)
Confirmed Description: * HALOGENATED ORGANIC COMPOUNDS
Future Area Name: Soil and Soil gas
Future Sub Area Name: Not reported
Future Document Type: Long Term Monitoring Report
Future Due Date: 2018
Future Area Name: PROJECT WIDE
Future Sub Area Name: Not reported
Future Document Type: Remedial Action Completion Report
Future Due Date: 2011
Future Area Name: Soil and Soil gas
Future Sub Area Name: Not reported
Future Document Type: Deed Restriction / Land Use Covenant
Future Due Date: 2011
Future Area Name: Soil and Soil gas
Future Sub Area Name: Not reported
Future Document Type: Certification
Future Due Date: 2013
Media Affected: OTH, SOIL, SV
Media Affected Desc: Other Groundwater affected (uses other than drinking water)
Media Affected Desc: Soil
Media Affected Desc: Not reported
Management Required: NONE SPECIFIED
Management Required Desc: Not reported
Potential: 10002, 30022, 30027
Potential Description: * HALOGENATED ORGANIC COMPOUNDS
Potential Description: Tetrachloroethylene (PCE)
Potential Description: Trichloroethylene (TCE)
Schedule Area Name: Not reported
Schedule Sub Area Name: Not reported
Schedule Document Type: Not reported
Schedule Due Date: Not reported
Schedule Revised Date: Not reported
PastUse: DISTRIBUTOR - CHEMICAL

HISTORICAL CAL-SITES:

Facility ID: 37590003
Region: 4
Region Name: CYPRESS
Branch: SB

Map ID
 Direction
 Distance
 Distance (ft.)
 Elevation Site

MAP FINDINGS

Database(s) EDR ID Number
 EPA ID Number

SUNFLOWER PROPERTIES INC. (Continued)

S103393805

Branch Name: SO CAL - CYPRESS
 File Name: SUNFLOWER
 State Senate District: 07241998
 Status: AWP - ANNUAL WORKPLAN (AWP) - ACTIVE SITE
 Status Name: ANNUAL WORKPLAN - ACTIVE SITE
 Lead Agency: DTSC
 Lead Agency: DEPT OF TOXIC SUBSTANCES CONTROL
 Facility Type: RP
 Type Name: RESPONSIBLE PARTY
 NPL: Not Listed
 SIC Code: 59
 SIC Name: MISCELLANEOUS RETAIL
 Access: Not reported
 Cortese: Not reported
 Hazardous Ranking Score: Not reported
 Date Site Hazard Ranked: Not reported
 Groundwater Contamination: Not reported
 Staff Member Responsible for Site: ASHAMI
 Supervisor Responsible for Site: Not reported
 Region Water Control Board: Not reported
 Region Water Control Board Name: Not reported
 Lat/Long Direction: Not reported
 Lat/Long (dms): 0 0 0 / 0 0 0
 Lat/long Method: Not reported
 Lat/Long Description: Not reported
 State Assembly District Code: 75
 State Senate District Code: 39

[Click this hyperlink](#) while viewing on your computer to access additional CA_CALSITE: detail in the EDR Site Report.

32
North
1/2-1
5075 ft.

FENTON WESTERN PROPERTIES
9255 CAMINO SANTA FE
SAN DIEGO, CA 92121

HAZNET S101301923
LUST N/A
CHMIRS
Cortese
EMI
SWEEPS UST
ENVIROSTOR

Relative:
Lower

Actual:
309 ft.

HAZNET:
 Gepaid: CAD983579939
 Contact: ALLEN M. JONES, VICE PRESIDENT
 Telephone: 6194000120
 Facility Addr2: Not reported
 Mailing Name: Not reported
 Mailing Address: 7588 METROPOLITAN DRIVE
 Mailing City,St,Zip: SAN DIEGO, CA 921084101
 Gen County: San Diego
 TSD EPA ID: CAT000613976
 TSD County: San Diego
 Waste Category: Liquids with halogenated organic compounds > 1000 mg/l
 Disposal Method: Transfer Station
 Tons: 0.65
 Facility County: San Diego

Gepaid: CAL000140120
 Contact: TOM FERRELL/REGULATORY AFFAIRS
 Telephone: 8585772772

Map ID
Direction
Distance
Distance (ft.)
Elevation

MAP FINDINGS

Database(s)
EDR ID Number
EPA ID Number

FENTON WESTERN PROPERTIES (Continued)

S101301923

Facility Addr2: Not reported
Mailing Name: Not reported
Mailing Address: PO BOX 639069
Mailing City,St,Zip: SAN DIEGO, CA 921639069
Gen County: San Diego
TSD EPA ID: CAT080013352
TSD County: San Diego
Waste Category: Unspecified oil-containing waste
Disposal Method: Recycler
Tons: 0.22
Facility County: San Diego

Gepaid: CAL000140120
Contact: TOM FERRELL/REGULATORY AFFAIRS
Telephone: 8585772772
Facility Addr2: Not reported
Mailing Name: Not reported
Mailing Address: PO BOX 639069
Mailing City,St,Zip: SAN DIEGO, CA 921639069
Gen County: San Diego
TSD EPA ID: CAT080033681
TSD County: San Diego
Waste Category: Other inorganic solid waste
Disposal Method: Disposal, Land Fill
Tons: 0.7
Facility County: San Diego

Gepaid: CAL000140120
Contact: TOM FERRELL/REGULATORY AFFAIRS
Telephone: 8585772772
Facility Addr2: Not reported
Mailing Name: Not reported
Mailing Address: PO BOX 639069
Mailing City,St,Zip: SAN DIEGO, CA 921639069
Gen County: San Diego
TSD EPA ID: CAT080013352
TSD County: San Diego
Waste Category: Unspecified solvent mixture Waste
Disposal Method: Recycler
Tons: 0.1
Facility County: San Diego

Gepaid: CAL000140120
Contact: TOM FERRELL/REGULATORY AFFAIRS
Telephone: 8585772772
Facility Addr2: Not reported
Mailing Name: Not reported
Mailing Address: PO BOX 639069
Mailing City,St,Zip: SAN DIEGO, CA 921639069
Gen County: San Diego
TSD EPA ID: CAT080033681
TSD County: San Diego
Waste Category: Other organic solids
Disposal Method: Disposal, Land Fill
Tons: 0.4
Facility County: San Diego

Map ID
Direction
Distance
Distance (ft.)
Elevation Site

MAP FINDINGS

Database(s) EDR ID Number
EPA ID Number

FENTON WESTERN PROPERTIES (Continued)

S101301923

[Click this hyperlink](#) while viewing on your computer to access
6 additional CA_HAZNET: record(s) in the EDR Site Report.

LUST:

Region: 9
Case Number: 9UT2107
Local Agency: San Diego
Substance: Diesel
Qty Leaked: Not reported
Date Found: 12/27/1991
How Found: Other Means
Date Stopped: 12/27/1991
How Stopped: Other Means
Source: Unknown
Cause: Unknown
Lead Agency: Local Agency
Case Type: Other ground water affected
Status: Case Closed
Abate Method: Excavate and Dispose - remove contaminated soil and dispose in approved site
Confirm Date: 12/27/1991
Submit Workplan: 12/31/91
Prelim Assess: / /
Desc Pollution: Not reported
Remed Plan: / /
Remed Action: Not reported
Began Monitor: Not reported
Enforce Type: Not reported
Enforce Date: Not reported
Closed Date: 8/11/94
Pilot Program: LOP
Local Case: H17076-001
Basin Number: 906.40
Gwater Depth: 15
Beneficial Use: No Beneficial groundwater use
NPDES Number: Not reported
priority: LOP/MODERATE - POTENTIAL HEALTH/SAFETY/ENVIRONMENTAL IMPACT
File Disp: File discarded, case closed
Release Date: 12/27/1991
Interim Remedial Actions: No
Cleanup and Abatement order Number: Not reported
Waste Discharge Requirement Number: Not reported

CHMIRS:

OES Incident Number: 98-3025
OES notification: 7/2/199801:28:06 AM
OES Date: Not reported
OES Time: Not reported
Incident Date: Not reported
Date Completed: Not reported
Property Use: Not reported
Agency Id Number: Not reported
Agency Incident Number: Not reported
Time Notified: Not reported
Time Completed: Not reported
Surrounding Area: Not reported

Map ID
 Direction
 Distance
 Distance (ft.)
 Elevation Site

MAP FINDINGS

Database(s) EDR ID Number
 EPA ID Number

FENTON WESTERN PROPERTIES (Continued)

S101301923

Estimated Temperature:	Not reported
Property Management:	Not reported
Special Studies 1:	Not reported
Special Studies 2:	Not reported
Special Studies 3:	Not reported
Special Studies 4:	Not reported
Special Studies 5:	Not reported
Special Studies 6:	Not reported
More Than Two Substances Involved?:	Not reported
Resp Agency Personnel # Of Decontaminated:	Not reported
Responding Agency Personnel # Of Injuries:	Not reported
Responding Agency Personnel # Of Fatalities:	Not reported
Others Number Of Decontaminated:	Not reported
Others Number Of Injuries:	Not reported
Others Number Of Fatalities:	Not reported
Vehicle Make/year:	Not reported
Vehicle License Number:	Not reported
Vehicle State:	Not reported
Vehicle Id Number:	Not reported
CA/DOT/PUC/ICC Number:	Not reported
Company Name:	Not reported
Reporting Officer Name/ID:	Not reported
Report Date:	Not reported
Comments:	Not reported
Facility Telephone:	Not reported
Waterway Involved:	Yes
Waterway:	Creek to Penesquitos Lagoon to Pacific
Spill Site:	Not reported
Cleanup By:	None
Containment:	Not reported
What Happened:	Not reported
Type:	Not reported
Measure:	Not reported
Other:	Not reported
Date/Time:	Not reported
Year:	1998
Agency:	City of San Diego
Incident Date:	7/1/1998 12:00:00 AM
Admin Agency:	San Diego County Health Services Dept.
Amount:	Not reported
Contained:	Yes
Site Type:	Other
E Date:	Not reported
Substance:	Raw Sewage
Quantity Released:	Not reported
BBLS:	0
Cups:	0
CUFT:	0
Gallons:	44,700
Grams:	0
Pounds:	0
Liters:	0
Ounces:	0
Pints:	0
Quarts:	0
Sheen:	0
Tons:	0

Map ID
 Direction
 Distance
 Distance (ft.)
 Elevation Site

MAP FINDINGS

Database(s) EDR ID Number
 EPA ID Number

FENTON WESTERN PROPERTIES (Continued)

S101301923

Unknown:	0
Description:	Not reported
Evacuations:	0
Number of Injuries:	0
Number of Fatalities:	0
Description:	PIPE FAILURE CAUSED THE RELEASE.Contractors high line plugged by a sewer plug
OES Incident Number:	98-0814
OES notification:	2/18/199803:39:45 AM
OES Date:	Not reported
OES Time:	Not reported
Incident Date:	Not reported
Date Completed:	Not reported
Property Use:	Not reported
Agency Id Number:	Not reported
Agency Incident Number:	Not reported
Time Notified:	Not reported
Time Completed:	Not reported
Surrounding Area:	Not reported
Estimated Temperature:	Not reported
Property Management:	Not reported
Special Studies 1:	Not reported
Special Studies 2:	Not reported
Special Studies 3:	Not reported
Special Studies 4:	Not reported
Special Studies 5:	Not reported
Special Studies 6:	Not reported
More Than Two Substances Involved?:	Not reported
Resp Agncy Personel # Of Decontaminated:	Not reported
Responding Agency Personel # Of Injuries:	Not reported
Responding Agency Personel # Of Fatalities:	Not reported
Others Number Of Decontaminated:	Not reported
Others Number Of Injuries:	Not reported
Others Number Of Fatalities:	Not reported
Vehicle Make/year:	Not reported
Vehicle License Number:	Not reported
Vehicle State:	Not reported
Vehicle Id Number:	Not reported
CA/DOT/PUC/ICC Number:	Not reported
Company Name:	Not reported
Reporting Officer Name/ID:	Not reported
Report Date:	Not reported
Comments:	Not reported
Facility Telephone:	Not reported
Waterway Involved:	Yes
Waterway:	PACIFIC OCEAN
Spill Site:	Not reported
Cleanup By:	Unknown
Containment:	Not reported
What Happened:	Not reported
Type:	Not reported
Measure:	Not reported
Other:	Not reported
Date/Time:	Not reported
Year:	1998
Agency:	CITY OF SAN DIEGO WASTEWATER COLLECTIONS
Incident Date:	2/18/199812:00:00 AM

Map ID
 Direction
 Distance
 Distance (ft.)
 Elevation Site

MAP FINDINGS

Database(s) EDR ID Number
 EPA ID Number

FENTON WESTERN PROPERTIES (Continued)

S101301923

Admin Agency: San Diego County Health Services Dept.
 Amount: Not reported
 Contained: No
 Site Type: Other
 E Date: Not reported
 Substance: SEWAGE
 Quantity Released: Not reported
 BBLs: 0
 Cups: 0
 CUFT: 0
 Gallons: 111,150
 Grams: 0
 Pounds: 0
 Liters: 0
 Ounces: 0
 Pints: 0
 Quarts: 0
 Sheen: 0
 Tons: 0
 Unknown: 0
 Description: Not reported
 Evacuations: 0
 Number of Injuries: 0
 Number of Fatalities: 0
 Description: PIPE FAILURE CAUSED THE RELEASE. Contractors high line plugged by a sewer plug

Cortese:
 Region: CORTESE
 Facility Addr2: 9255 CAMINO SANTA FE

EMI:
 Year: 1997
 Carbon Monoxide Emissions Tons/Yr: 37
 Air Basin: SD
 Facility ID: 138
 Air District Name: SD
 SIC Code: 1429
 Air District Name: SAN DIEGO COUNTY APCD
 Community Health Air Pollution Info System: Not reported
 Consolidated Emission Reporting Rule: Not reported
 Total Organic Hydrocarbon Gases Tons/Yr: 0
 Reactive Organic Gases Tons/Yr: 0
 Carbon Monoxide Emissions Tons/Yr: 0
 NOX - Oxides of Nitrogen Tons/Yr: 2
 SOX - Oxides of Sulphur Tons/Yr: 0
 Particulate Matter Tons/Yr: 194
 Part. Matter 10 Micrometers & Smllr Tons/Yr: 86

 Year: 1998
 Carbon Monoxide Emissions Tons/Yr: 37
 Air Basin: SD
 Facility ID: 138
 Air District Name: SD
 SIC Code: 1429
 Air District Name: SAN DIEGO COUNTY APCD
 Community Health Air Pollution Info System: Not reported

Map ID
 Direction
 Distance
 Distance (ft.)
 Elevation Site

MAP FINDINGS

Database(s) EDR ID Number
 EPA ID Number

FENTON WESTERN PROPERTIES (Continued)

S101301923

Consolidated Emission Reporting Rule:	Not reported
Total Organic Hydrocarbon Gases Tons/Yr:	0
Reactive Organic Gases Tons/Yr:	0
Carbon Monoxide Emissions Tons/Yr:	0
NOX - Oxides of Nitrogen Tons/Yr:	2
SOX - Oxides of Sulphur Tons/Yr:	0
Particulate Matter Tons/Yr:	176
Part. Matter 10 Micrometers & Smlr Tons/Yr:	72
 Year:	 1999
Carbon Monoxide Emissions Tons/Yr:	37
Air Basin:	SD
Facility ID:	138
Air District Name:	SD
SIC Code:	1429
Air District Name:	SAN DIEGO COUNTY APCD
Community Health Air Pollution Info System:	Not reported
Consolidated Emission Reporting Rule:	Not reported
Total Organic Hydrocarbon Gases Tons/Yr:	0
Reactive Organic Gases Tons/Yr:	0
Carbon Monoxide Emissions Tons/Yr:	0
NOX - Oxides of Nitrogen Tons/Yr:	2
SOX - Oxides of Sulphur Tons/Yr:	0
Particulate Matter Tons/Yr:	176
Part. Matter 10 Micrometers & Smlr Tons/Yr:	72
 Year:	 2000
Carbon Monoxide Emissions Tons/Yr:	37
Air Basin:	SD
Facility ID:	138
Air District Name:	SD
SIC Code:	1429
Air District Name:	SAN DIEGO COUNTY APCD
Community Health Air Pollution Info System:	Not reported
Consolidated Emission Reporting Rule:	Not reported
Total Organic Hydrocarbon Gases Tons/Yr:	0
Reactive Organic Gases Tons/Yr:	0
Carbon Monoxide Emissions Tons/Yr:	0
NOX - Oxides of Nitrogen Tons/Yr:	2
SOX - Oxides of Sulphur Tons/Yr:	0
Particulate Matter Tons/Yr:	176
Part. Matter 10 Micrometers & Smlr Tons/Yr:	72
 Year:	 2001
Carbon Monoxide Emissions Tons/Yr:	37
Air Basin:	SD
Facility ID:	138
Air District Name:	SD
SIC Code:	1429
Air District Name:	SAN DIEGO COUNTY APCD
Community Health Air Pollution Info System:	Y
Consolidated Emission Reporting Rule:	Not reported
Total Organic Hydrocarbon Gases Tons/Yr:	0
Reactive Organic Gases Tons/Yr:	0
Carbon Monoxide Emissions Tons/Yr:	0
NOX - Oxides of Nitrogen Tons/Yr:	0
SOX - Oxides of Sulphur Tons/Yr:	0

Map ID
 Direction
 Distance
 Distance (ft.)
 Elevation Site

MAP FINDINGS

Database(s) EDR ID Number
 EPA ID Number

FENTON WESTERN PROPERTIES (Continued)

S101301923

Particulate Matter Tons/Yr:	242
Part. Matter 10 Micrometers & Smlr Tons/Yr:	99
Year:	2002
Carbon Monoxide Emissions Tons/Yr:	37
Air Basin:	SD
Facility ID:	138
Air District Name:	SD
SIC Code:	1429
Air District Name:	SAN DIEGO COUNTY APCD
Community Health Air Pollution Info System:	Y
Consolidated Emission Reporting Rule:	Not reported
Total Organic Hydrocarbon Gases Tons/Yr:	0
Reactive Organic Gases Tons/Yr:	0
Carbon Monoxide Emissions Tons/Yr:	0
NOX - Oxides of Nitrogen Tons/Yr:	0
SOX - Oxides of Sulphur Tons/Yr:	0
Particulate Matter Tons/Yr:	242
Part. Matter 10 Micrometers & Smlr Tons/Yr:	99
Year:	2003
Carbon Monoxide Emissions Tons/Yr:	37
Air Basin:	SD
Facility ID:	138
Air District Name:	SD
SIC Code:	1429
Air District Name:	SAN DIEGO COUNTY APCD
Community Health Air Pollution Info System:	Not reported
Consolidated Emission Reporting Rule:	Not reported
Total Organic Hydrocarbon Gases Tons/Yr:	0
Reactive Organic Gases Tons/Yr:	0
Carbon Monoxide Emissions Tons/Yr:	0
NOX - Oxides of Nitrogen Tons/Yr:	0
SOX - Oxides of Sulphur Tons/Yr:	0
Particulate Matter Tons/Yr:	242
Part. Matter 10 Micrometers & Smlr Tons/Yr:	99
Year:	2004
Carbon Monoxide Emissions Tons/Yr:	37
Air Basin:	SD
Facility ID:	138
Air District Name:	SD
SIC Code:	1429
Air District Name:	SAN DIEGO COUNTY APCD
Community Health Air Pollution Info System:	Y
Consolidated Emission Reporting Rule:	Not reported
Total Organic Hydrocarbon Gases Tons/Yr:	0.0975568
Reactive Organic Gases Tons/Yr:	0.0972836
Carbon Monoxide Emissions Tons/Yr:	0.0052072
NOX - Oxides of Nitrogen Tons/Yr:	0.024172
SOX - Oxides of Sulphur Tons/Yr:	0.000284
Particulate Matter Tons/Yr:	241.9824241
Part. Matter 10 Micrometers & Smlr Tons/Yr:	99.09707094
Year:	2005
Carbon Monoxide Emissions Tons/Yr:	37
Air Basin:	SD

Map ID
Direction
Distance
Distance (ft.)
Elevation

MAP FINDINGS

FENTON WESTERN PROPERTIES (Continued)

EDR ID Number
EPA ID Number

Database(s)

S101301923

Facility ID: 138
Air District Name: SD
SIC Code: 1429
Air District Name: SAN DIEGO COUNTY APCD
Community Health Air Pollution Info System: Not reported
Consolidated Emission Reporting Rule: Not reported
Total Organic Hydrocarbon Gases Tons/Yr: .02
Reactive Organic Gases Tons/Yr: .02
Carbon Monoxide Emissions Tons/Yr: .05
NOX - Oxides of Nitrogen Tons/Yr: .23
SOX - Oxides of Sulphur Tons/Yr: .0028
Particulate Matter Tons/Yr: 90.39196467270657062
Part. Matter 10 Micrometers & Smlr Tons/Yr: 36.81

SWEEPS UST:

Status: Not reported
Comp Number: 17076
Number: Not reported
Board Of Equalization: 44-021669
Ref Date: Not reported
Act Date: Not reported
Created Date: Not reported
Tank Status: Not reported
Owner Tank Id: Not reported
Swrcb Tank Id: 37-000-017076-000001
Actv Date: Not reported
Capacity: 10000
Tank Use: M.V. FUEL
Stg: PRODUCT
Content: OTHER
Number Of Tanks: 2

Status: Not reported
Comp Number: 17076
Number: Not reported
Board Of Equalization: 44-021669
Ref Date: Not reported
Act Date: Not reported
Created Date: Not reported
Tank Status: Not reported
Owner Tank Id: Not reported
Swrcb Tank Id: 37-000-017076-000002
Actv Date: Not reported
Capacity: 10000
Tank Use: M.V. FUEL
Stg: PRODUCT
Content: OTHER
Number Of Tanks: Not reported

Status: A
Comp Number: 17076
Number: 9
Board Of Equalization: 44-021669
Ref Date: Not reported
Act Date: 06-26-92
Created Date: 02-29-88
Tank Status: A

Map ID
Direction
Distance
Distance (ft.)
Elevation

MAP FINDINGS

FENTON WESTERN PROPERTIES (Continued)

EDR ID Number
EPA ID Number

Database(s)

Site

S101301923

Owner Tank Id: Not reported
Swrcb Tank Id: 37-000-017076-000003
Actv Date: Not reported
Capacity: 20000
Tank Use: M.V. FUEL
Stg: P
Content: OTHER
Number Of Tanks: 3

Status: A
Comp Number: 17076
Number: 9
Board Of Equalization: 44-021669
Ref Date: Not reported
Act Date: 06-26-92
Created Date: 02-29-88

Tank Status: A
Owner Tank Id: Not reported
Swrcb Tank Id: 37-000-017076-000004
Actv Date: Not reported
Capacity: 20000
Tank Use: M.V. FUEL
Stg: P
Content: OTHER
Number Of Tanks: Not reported

Status: A
Comp Number: 17076
Number: 9
Board Of Equalization: 44-021669
Ref Date: Not reported
Act Date: 06-26-92
Created Date: 02-29-88
Tank Status: A
Owner Tank Id: Not reported
Swrcb Tank Id: 37-000-017076-000005
Actv Date: Not reported
Capacity: 10000
Tank Use: M.V. FUEL
Stg: P
Content: REG UNLEADED
Number Of Tanks: Not reported

ENVIROSTOR:

Site Type: Evaluation
Site Type Detailed: Evaluation
Acres: Not reported
NPL: NO
Regulatory Agencies: NONE SPECIFIED
Lead Agency: NONE SPECIFIED
Program Manager: Not reported
Supervisor: Referred - Not Assigned
Division Branch: So Cal - Cypress
Facility ID: 37500039
Site Code: Not reported
Assembly: 75
Senate: 39

Map ID
Direction
Distance
Distance (ft.)
Elevation Site

MAP FINDINGS

Database(s) EDR ID Number
EPA ID Number

FENTON WESTERN PROPERTIES (Continued)

S101301923

Special Program: Not reported
Status: Refer: 1248 Local Agency
Status Date: 2000-12-26 00:00:00
Restricted Use: NO
Funding: Not Applicable
Latitude: 0
Longitude: 0
Alias Name: 37500039
Alias Type: Envirostor ID Number
APN: NONE SPECIFIED
APN Description: Not reported
Comments: Not reported
Completed Area Name: Not reported
Completed Sub Area Name: Not reported
Completed Document Type: Not reported
Completed Date: Not reported
Confirmed: NONE SPECIFIED
Confirmed Description: Not reported
Future Area Name: Not reported
Future Sub Area Name: Not reported
Future Document Type: Not reported
Future Due Date: Not reported
Media Affected: NONE SPECIFIED
Media Affected Desc: Not reported
Management Required: NONE SPECIFIED
Management Required Desc: Not reported
Potential: NONE SPECIFIED
Potential Description: Not reported
Schedule Area Name: Not reported
Schedule Sub Area Name: Not reported
Schedule Document Type: Not reported
Schedule Due Date: Not reported
Schedule Revised Date: Not reported
PastUse: NONE SPECIFIED

ORPHAN SUMMARY

City	EDR ID	Site Name	Site Address	Zip	Database(s)
SAN DIEGO	96517404	CORNER OF I 805 AND MIRAMAR RD.	CORNER OF I 805 AND MIRAMAR RD		ERNS
SAN DIEGO	S107147631	SKS/MIRAMAR	620 MIRAMAR RD	92121	HAZNET
SAN DIEGO	S106932460	SPEEDY LUBE & TUNE	6696 MIRAMAR RD K	92121	SWEEPS UST
SAN DIEGO	S105155660	MISSION VALLEY DISPOSAL AREA	TEXAS ST/HWY 8		SWF/LF
SAN DIEGO	S103443328	GRIT HILL DISPOSAL	MAST BLVD / HWY 52	92145	WMUDS/SWAT
NAS MIRAMAR	S101302160	NAS MIRAMAR	TANK 936 NAVAL AIR STATION	92145	LUST, Cortese
NATIONAL	S105644244		24TH STREET TERMINAL	92121	CHMIRS, SLIC
SAN DIEGO	1005440860	38TH AND QUINCE STREET	38TH AND QUINCE STREET		CERCLIS, FINDS
SAN DIEGO	S105155665	MURPHY-SHEPARD CANYON LANDFILL	TB 46-A6		SWF/LF
SAN DIEGO	S105155664	MURRAY RIDGE BURNSITE	TB 53-D4 ADJ MURRAY RIDGE PK		SWF/LF
SAN DIEGO	S105155656	FAIRMOUNT BURNSITE	TB 60-C6 FAIRMONT/FEDERAL		SWF/LF
SAN DIEGO	S105155672	SAN YSIDRO BURNSITE	TB 72-B6 OTAY MESA RD		SWF/LF
SAN DIEGO	S105155662	MTS-PORT DISTRICT SITE	8TH-12TH ALONG HARBOR DR		SWF/LF
SAN DIEGO	97412617	AIR STA MIRAMAR	AIR STA MIRAMAR		ERNS
SAN DIEGO	S105155682	MOTHER-A-LAND (SAN DIEGO SITE)	405 ALTA		SWF/LF
SAN DIEGO	S108407122	MCAS MIRAMAR UST BASE PERMIT	BLDG M-2	92145	SAN DIEGO CO. SAM
SAN DIEGO	S108407121	MCAS MIRAMAR UST BASE PERMIT	BLDG K-276	92145	SAN DIEGO CO. SAM
SAN DIEGO	S108407120	MCAS MIRAMAR UST BASE PERMIT	BLDG K-266	92145	SAN DIEGO CO. SAM
SAN DIEGO	S108407119	MCAS MIRAMAR UST BASE PERMIT	BLDG 671	92145	SAN DIEGO CO. SAM
SAN DIEGO	S108407118	MCAS MIRAMAR UST BASE PERMIT	BLDG 500	92145	SAN DIEGO CO. SAM

EPA Waste Codes Addendum

Code	Description
D001	IGNITABLE HAZARDOUS WASTES ARE THOSE WASTES WHICH HAVE A FLASHPOINT OF LESS THAN 140 DEGREES FAHRENHEIT AS DETERMINED BY A PENSKY-MARTENS CLOSED CUP FLASH POINT TESTER. ANOTHER METHOD OF DETERMINING THE FLASH POINT OF A WASTE IS TO REVIEW THE MATERIAL SAFETY DATA SHEET, WHICH CAN BE OBTAINED FROM THE MANUFACTURER OR DISTRIBUTOR OF THE MATERIAL. LACQUER THINNER IS AN EXAMPLE OF A COMMONLY USED SOLVENT WHICH WOULD BE CONSIDERED AS IGNITABLE HAZARDOUS WASTE.
D002	A WASTE WHICH HAS A PH OF LESS THAN 2 OR GREATER THAN 12.5 IS CONSIDERED TO BE A CORROSIVE HAZARDOUS WASTE. SODIUM HYDROXIDE, A CAUSTIC SOLUTION WITH A HIGH PH, IS OFTEN USED BY INDUSTRIES TO CLEAN OR DEGREASE PARTS. HYDROCHLORIC ACID, A SOLUTION WITH A LOW PH, IS USED BY MANY INDUSTRIES TO CLEAN METAL PARTS PRIOR TO PAINTING. WHEN THESE CAUSTIC OR ACID SOLUTIONS BECOME CONTAMINATED AND MUST BE DISPOSED, THE WASTE WOULD BE A CORROSIVE HAZARDOUS WASTE.
D005	BARIUM
D006	CADMIUM
D007	CHROMIUM
D008	LEAD
D009	MERCURY
D011	SILVER
D018	BENZENE
D035	METHYL ETHYL KETONE
F001	THE FOLLOWING SPENT HALOGENATED SOLVENTS USED IN DEGREASING: TETRACHLOROETHYLENE, TRICHLOROETHYLENE, METHYLENE CHLORIDE, 1,1,1-TRICHLOROETHANE, CARBON TETRACHLORIDE, AND CHLORINATED FLUOROCARBONS; ALL SPENT SOLVENT MIXTURES/BLENDS USED IN DEGREASING CONTAINING, BEFORE USE, A TOTAL OF TEN PERCENT OR MORE (BY VOLUME) OF ONE OR MORE OF THE ABOVE HALOGENATED SOLVENTS OR THOSE SOLVENTS LISTED IN F002, F004, AND F005, AND STILL BOTTOMS FROM THE RECOVERY OF THESE SPENT SOLVENTS AND SPENT SOLVENT MIXTURES.
F002	THE FOLLOWING SPENT HALOGENATED SOLVENTS: TETRACHLOROETHYLENE, METHYLENE CHLORIDE, TRICHLOROETHYLENE, 1,1,1-TRICHLOROETHANE, CHLOROBENZENE, 1,1,2-TRICHLORO-1,2,2-TRIFLUOROETHANE, ORTHO-DICHLOROBENZENE, TRICHLOROFLUOROMETHANE, AND 1,1,2-TRICHLOROETHANE; ALL SPENT SOLVENT MIXTURES/BLENDS CONTAINING, BEFORE USE, A TOTAL OF TEN PERCENT OR MORE (BY VOLUME) OF ONE OR MORE OF THE ABOVE HALOGENATED SOLVENTS OR THOSE LISTED IN F001, F004, OR F005, AND STILL BOTTOMS FROM THE RECOVERY OF THESE SPENT SOLVENTS AND SPENT SOLVENT MIXTURES.
F003	THE FOLLOWING SPENT NON-HALOGENATED SOLVENTS: XYLENE, ACETONE, ETHYL ACETATE, ETHYL BENZENE, ETHYL ETHER, METHYL ISOBUTYL KETONE, N-BUTYL

EPA Waste Codes Addendum

Code	Description
	ALCOHOL, CYCLOHEXANONE, AND METHANOL; ALL SPENT SOLVENT MIXTURES/BLENDS CONTAINING, BEFORE USE, ONLY THE ABOVE SPENT NON-HALOGENATED SOLVENTS; AND ALL SPENT SOLVENT MIXTURES/BLENDS CONTAINING, BEFORE USE, ONE OR MORE OF THE ABOVE NON-HALOGENATED SOLVENTS, AND, A TOTAL OF TEN PERCENT OR MORE (BY VOLUME) OF ONE OR MORE OF THOSE SOLVENTS LISTED IN F001, F002, F004, AND F005, AND STILL BOTTOMS FROM THE RECOVERY OF THESE SPENT SOLVENTS AND SPENT SOLVENT MIXTURES.
F005	THE FOLLOWING SPENT NON-HALOGENATED SOLVENTS: TOLUENE, METHYL ETHYL KETONE, CARBON DISULFIDE, ISOBUTANOL, PYRIDINE, BENZENE, 2-ETHOXYETHANOL, AND 2-NITROPROPANE; ALL SPENT SOLVENT MIXTURES/BLENDS CONTAINING, BEFORE USE, A TOTAL OF TEN PERCENT OR MORE (BY VOLUME) OF ONE OR MORE OF THE ABOVE NON-HALOGENATED SOLVENTS OR THOSE SOLVENTS LISTED IN F001, F002, OR F004; AND STILL BOTTOMS FROM THE RECOVERY OF THESE SPENT SOLVENTS AND SPENT SOLVENT MIXTURES.

GOVERNMENT RECORDS SEARCHED / DATA CURRENCY TRACKING

To maintain currency of the following federal and state databases, EDR contacts the appropriate governmental agency on a monthly or quarterly basis, as required.

Number of Days to Update: Provides confirmation that EDR is reporting records that have been updated within 90 days from the date the government agency made the information available to the public.

FEDERAL RECORDS

NPL: National Priority List

National Priorities List (Superfund). The NPL is a subset of CERCLIS and identifies over 1,200 sites for priority cleanup under the Superfund Program. NPL sites may encompass relatively large areas. As such, EDR provides polygon coverage for over 1,000 NPL site boundaries produced by EPA's Environmental Photographic Interpretation Center (EPIC) and regional EPA offices.

Date of Government Version: 07/18/2007	Source: EPA
Date Data Arrived at EDR: 08/03/2007	Telephone: N/A
Date Made Active in Reports: 08/29/2007	Last EDR Contact: 07/31/2007
Number of Days to Update: 26	Next Scheduled EDR Contact: 10/29/2007
	Data Release Frequency: Quarterly

NPL Site Boundaries

Sources:

EPA's Environmental Photographic Interpretation Center (EPIC)
Telephone: 202-564-7333

EPA Region 1
Telephone 617-918-1143

EPA Region 6
Telephone: 214-655-6659

EPA Region 3
Telephone 215-814-5418

EPA Region 7
Telephone: 913-551-7247

EPA Region 4
Telephone 404-562-8033

EPA Region 8
Telephone: 303-312-6774

EPA Region 5
Telephone 312-886-6686

EPA Region 9
Telephone: 415-947-4246

EPA Region 10
Telephone 206-553-8665

Proposed NPL: Proposed National Priority List Sites

A site that has been proposed for listing on the National Priorities List through the issuance of a proposed rule in the Federal Register. EPA then accepts public comments on the site, responds to the comments, and places on the NPL those sites that continue to meet the requirements for listing.

Date of Government Version: 08/09/2007	Source: EPA
Date Data Arrived at EDR: 09/05/2007	Telephone: N/A
Date Made Active in Reports: 10/11/2007	Last EDR Contact: 08/31/2007
Number of Days to Update: 36	Next Scheduled EDR Contact: 10/29/2007
	Data Release Frequency: Quarterly

DELISTED NPL: National Priority List Deletions

The National Oil and Hazardous Substances Pollution Contingency Plan (NCP) establishes the criteria that the EPA uses to delete sites from the NPL. In accordance with 40 CFR 300.425.(e), sites may be deleted from the NPL where no further response is appropriate.

Date of Government Version: 08/27/2007	Source: EPA
Date Data Arrived at EDR: 08/29/2007	Telephone: N/A
Date Made Active in Reports: 10/11/2007	Last EDR Contact: 08/29/2007
Number of Days to Update: 43	Next Scheduled EDR Contact: 10/29/2007
	Data Release Frequency: Quarterly

GOVERNMENT RECORDS SEARCHED / DATA CURRENCY TRACKING

NPL LIENS: Federal Superfund Liens

Federal Superfund Liens. Under the authority granted the USEPA by CERCLA of 1980, the USEPA has the authority to file liens against real property in order to recover remedial action expenditures or when the property owner received notification of potential liability. USEPA compiles a listing of filed notices of Superfund Liens.

Date of Government Version: 10/15/1991	Source: EPA
Date Data Arrived at EDR: 02/02/1994	Telephone: 202-564-4267
Date Made Active in Reports: 03/30/1994	Last EDR Contact: 08/20/2007
Number of Days to Update: 56	Next Scheduled EDR Contact: 11/19/2007
	Data Release Frequency: No Update Planned

CERCLIS: Comprehensive Environmental Response, Compensation, and Liability Information System

CERCLIS contains data on potentially hazardous waste sites that have been reported to the USEPA by states, municipalities, private companies and private persons, pursuant to Section 103 of the Comprehensive Environmental Response, Compensation, and Liability Act (CERCLA). CERCLIS contains sites which are either proposed to or on the National Priorities List (NPL) and sites which are in the screening and assessment phase for possible inclusion on the NPL.

Date of Government Version: 04/23/2007	Source: EPA
Date Data Arrived at EDR: 06/20/2007	Telephone: 703-412-9810
Date Made Active in Reports: 08/29/2007	Last EDR Contact: 09/19/2007
Number of Days to Update: 70	Next Scheduled EDR Contact: 12/17/2007
	Data Release Frequency: Quarterly

CERCLIS-NFRAP: CERCLIS No Further Remedial Action Planned

Archived sites are sites that have been removed and archived from the inventory of CERCLIS sites. Archived status indicates that, to the best of EPA's knowledge, assessment at a site has been completed and that EPA has determined no further steps will be taken to list this site on the National Priorities List (NPL), unless information indicates this decision was not appropriate or other considerations require a recommendation for listing at a later time. This decision does not necessarily mean that there is no hazard associated with a given site; it only means that, based upon available information, the location is not judged to be a potential NPL site.

Date of Government Version: 06/21/2007	Source: EPA
Date Data Arrived at EDR: 07/23/2007	Telephone: 703-412-9810
Date Made Active in Reports: 08/29/2007	Last EDR Contact: 09/17/2007
Number of Days to Update: 37	Next Scheduled EDR Contact: 12/17/2007
	Data Release Frequency: Quarterly

CORRACTS: Corrective Action Report

CORRACTS identifies hazardous waste handlers with RCRA corrective action activity.

Date of Government Version: 06/26/2007	Source: EPA
Date Data Arrived at EDR: 08/08/2007	Telephone: 800-424-9346
Date Made Active in Reports: 08/29/2007	Last EDR Contact: 09/04/2007
Number of Days to Update: 21	Next Scheduled EDR Contact: 12/03/2007
	Data Release Frequency: Quarterly

RCRA: Resource Conservation and Recovery Act Information

GOVERNMENT RECORDS SEARCHED / DATA CURRENCY TRACKING

RCRAInfo is EPA's comprehensive information system, providing access to data supporting the Resource Conservation and Recovery Act (RCRA) of 1976 and the Hazardous and Solid Waste Amendments (HSWA) of 1984. RCRAInfo replaces the data recording and reporting abilities of the Resource Conservation and Recovery Information System (RCRIS). The database includes selective information on sites which generate, transport, store, treat and/or dispose of hazardous waste as defined by the Resource Conservation and Recovery Act (RCRA). Conditionally exempt small quantity generators (CESQGs) generate less than 100 kg of hazardous waste, or less than 1 kg of acutely hazardous waste per month. Small quantity generators (SQGs) generate between 100 kg and 1,000 kg of hazardous waste per month. Large quantity generators (LQGs) generate over 1,000 kilograms (kg) of hazardous waste, or over 1 kg of acutely hazardous waste per month. Transporters are individuals or entities that move hazardous waste from the generator off-site to a facility that can recycle, treat, store, or dispose of the waste. TSDFs treat, store, or dispose of the waste.

Date of Government Version: 06/13/2006	Source: EPA
Date Data Arrived at EDR: 06/28/2006	Telephone: (415) 495-8895
Date Made Active in Reports: 08/23/2006	Last EDR Contact: 10/16/2007
Number of Days to Update: 56	Next Scheduled EDR Contact: 01/14/2008
	Data Release Frequency: Quarterly

ERNS: Emergency Response Notification System

Emergency Response Notification System. ERNS records and stores information on reported releases of oil and hazardous substances.

Date of Government Version: 12/31/2006	Source: National Response Center, United States Coast Guard
Date Data Arrived at EDR: 01/24/2007	Telephone: 202-267-2180
Date Made Active in Reports: 03/12/2007	Last EDR Contact: 10/19/2007
Number of Days to Update: 47	Next Scheduled EDR Contact: 01/21/2008
	Data Release Frequency: Annually

HMIRS: Hazardous Materials Information Reporting System

Hazardous Materials Incident Report System. HMIRS contains hazardous material spill incidents reported to DOT.

Date of Government Version: 07/02/2007	Source: U.S. Department of Transportation
Date Data Arrived at EDR: 07/18/2007	Telephone: 202-366-4555
Date Made Active in Reports: 09/18/2007	Last EDR Contact: 10/16/2007
Number of Days to Update: 62	Next Scheduled EDR Contact: 01/14/2008
	Data Release Frequency: Annually

US ENG CONTROLS: Engineering Controls Sites List

A listing of sites with engineering controls in place. Engineering controls include various forms of caps, building foundations, liners, and treatment methods to create pathway elimination for regulated substances to enter environmental media or effect human health.

Date of Government Version: 07/16/2007	Source: Environmental Protection Agency
Date Data Arrived at EDR: 08/03/2007	Telephone: 703-603-8905
Date Made Active in Reports: 10/11/2007	Last EDR Contact: 10/01/2007
Number of Days to Update: 69	Next Scheduled EDR Contact: 12/31/2007
	Data Release Frequency: Varies

US INST CONTROL: Sites with Institutional Controls

A listing of sites with institutional controls in place. Institutional controls include administrative measures, such as groundwater use restrictions, construction restrictions, property use restrictions, and post remediation care requirements intended to prevent exposure to contaminants remaining on site. Deed restrictions are generally required as part of the institutional controls.

Date of Government Version: 07/16/2007	Source: Environmental Protection Agency
Date Data Arrived at EDR: 08/03/2007	Telephone: 703-603-8905
Date Made Active in Reports: 10/11/2007	Last EDR Contact: 10/01/2007
Number of Days to Update: 69	Next Scheduled EDR Contact: 12/31/2007
	Data Release Frequency: Varies

GOVERNMENT RECORDS SEARCHED / DATA CURRENCY TRACKING

DOD: Department of Defense Sites

This data set consists of federally owned or administered lands, administered by the Department of Defense, that have any area equal to or greater than 640 acres of the United States, Puerto Rico, and the U.S. Virgin Islands.

Date of Government Version: 12/31/2005	Source: USGS
Date Data Arrived at EDR: 11/10/2006	Telephone: 703-692-8801
Date Made Active in Reports: 01/11/2007	Last EDR Contact: 08/09/2007
Number of Days to Update: 62	Next Scheduled EDR Contact: 11/05/2007
	Data Release Frequency: Semi-Annually

FUDS: Formerly Used Defense Sites

The listing includes locations of Formerly Used Defense Sites properties where the US Army Corps of Engineers is actively working or will take necessary cleanup actions.

Date of Government Version: 12/31/2006	Source: U.S. Army Corps of Engineers
Date Data Arrived at EDR: 08/31/2007	Telephone: 202-528-4285
Date Made Active in Reports: 10/11/2007	Last EDR Contact: 10/01/2007
Number of Days to Update: 41	Next Scheduled EDR Contact: 12/31/2007
	Data Release Frequency: Varies

US BROWNFIELDS: A Listing of Brownfields Sites

Included in the listing are brownfields properties addresses by Cooperative Agreement Recipients and brownfields properties addressed by Targeted Brownfields Assessments. Targeted Brownfields Assessments-EPA's Targeted Brownfields Assessments (TBA) program is designed to help states, tribes, and municipalities--especially those without EPA Brownfields Assessment Demonstration Pilots--minimize the uncertainties of contamination often associated with brownfields. Under the TBA program, EPA provides funding and/or technical assistance for environmental assessments at brownfields sites throughout the country. Targeted Brownfields Assessments supplement and work with other efforts under EPA's Brownfields Initiative to promote cleanup and redevelopment of brownfields. Cooperative Agreement Recipients--States, political subdivisions, territories, and Indian tribes become Brownfields Cleanup Revolving Loan Fund (BCRLF) cooperative agreement recipients when they enter into BCRLF cooperative agreements with the U.S. EPA. EPA selects BCRLF cooperative agreement recipients based on a proposal and application process. BCRLF cooperative agreement recipients must use EPA funds provided through BCRLF cooperative agreement for specified brownfields-related cleanup activities.

Date of Government Version: 06/20/2007	Source: Environmental Protection Agency
Date Data Arrived at EDR: 07/09/2007	Telephone: 202-566-2777
Date Made Active in Reports: 08/29/2007	Last EDR Contact: 09/10/2007
Number of Days to Update: 51	Next Scheduled EDR Contact: 12/10/2007
	Data Release Frequency: Semi-Annually

CONSENT: Superfund (CERCLA) Consent Decrees

Major legal settlements that establish responsibility and standards for cleanup at NPL (Superfund) sites. Released periodically by United States District Courts after settlement by parties to litigation matters.

Date of Government Version: 04/13/2007	Source: Department of Justice, Consent Decree Library
Date Data Arrived at EDR: 07/16/2007	Telephone: Varies
Date Made Active in Reports: 08/29/2007	Last EDR Contact: 09/21/2007
Number of Days to Update: 44	Next Scheduled EDR Contact: 01/21/2008
	Data Release Frequency: Varies

ROD: Records Of Decision

Record of Decision. ROD documents mandate a permanent remedy at an NPL (Superfund) site containing technical and health information to aid in the cleanup.

Date of Government Version: 06/08/2007	Source: EPA
Date Data Arrived at EDR: 07/03/2007	Telephone: 703-416-0223
Date Made Active in Reports: 08/29/2007	Last EDR Contact: 10/01/2007
Number of Days to Update: 57	Next Scheduled EDR Contact: 12/31/2007
	Data Release Frequency: Annually

GOVERNMENT RECORDS SEARCHED / DATA CURRENCY TRACKING

UMTRA: Uranium Mill Tailings Sites

Uranium ore was mined by private companies for federal government use in national defense programs. When the mills shut down, large piles of the sand-like material (mill tailings) remain after uranium has been extracted from the ore. Levels of human exposure to radioactive materials from the piles are low; however, in some cases tailings were used as construction materials before the potential health hazards of the tailings were recognized.

Date of Government Version: 12/31/2005	Source: Department of Energy
Date Data Arrived at EDR: 11/08/2006	Telephone: 505-845-0011
Date Made Active in Reports: 01/29/2007	Last EDR Contact: 09/19/2007
Number of Days to Update: 82	Next Scheduled EDR Contact: 12/17/2007
	Data Release Frequency: Varies

ODI: Open Dump Inventory

An open dump is defined as a disposal facility that does not comply with one or more of the Part 257 or Part 258 Subtitle D Criteria.

Date of Government Version: 06/30/1985	Source: Environmental Protection Agency
Date Data Arrived at EDR: 08/09/2004	Telephone: 800-424-9346
Date Made Active in Reports: 09/17/2004	Last EDR Contact: 06/09/2004
Number of Days to Update: 39	Next Scheduled EDR Contact: N/A
	Data Release Frequency: No Update Planned

TRIS: Toxic Chemical Release Inventory System

Toxic Release Inventory System. TRIS identifies facilities which release toxic chemicals to the air, water and land in reportable quantities under SARA Title III Section 313.

Date of Government Version: 12/31/2005	Source: EPA
Date Data Arrived at EDR: 04/27/2007	Telephone: 202-566-0250
Date Made Active in Reports: 07/05/2007	Last EDR Contact: 09/18/2007
Number of Days to Update: 69	Next Scheduled EDR Contact: 12/17/2007
	Data Release Frequency: Annually

TSCA: Toxic Substances Control Act

Toxic Substances Control Act. TSCA identifies manufacturers and importers of chemical substances included on the TSCA Chemical Substance Inventory list. It includes data on the production volume of these substances by plant site.

Date of Government Version: 12/31/2002	Source: EPA
Date Data Arrived at EDR: 04/14/2006	Telephone: 202-260-5521
Date Made Active in Reports: 05/30/2006	Last EDR Contact: 10/15/2007
Number of Days to Update: 46	Next Scheduled EDR Contact: 01/14/2008
	Data Release Frequency: Every 4 Years

FTTS: FIFRA/ TSCA Tracking System - FIFRA (Federal Insecticide, Fungicide, & Rodenticide Act)/TSCA (Toxic Substances Control Act)

FTTS tracks administrative cases and pesticide enforcement actions and compliance activities related to FIFRA, TSCA and EPCRA (Emergency Planning and Community Right-to-Know Act). To maintain currency, EDR contacts the Agency on a quarterly basis.

Date of Government Version: 07/06/2007	Source: EPA/Office of Prevention, Pesticides and Toxic Substances
Date Data Arrived at EDR: 07/20/2007	Telephone: 202-566-1667
Date Made Active in Reports: 09/18/2007	Last EDR Contact: 09/17/2007
Number of Days to Update: 60	Next Scheduled EDR Contact: 12/17/2007
	Data Release Frequency: Quarterly

FTTS INSP: FIFRA/ TSCA Tracking System - FIFRA (Federal Insecticide, Fungicide, & Rodenticide Act)/TSCA (Toxic Substances Control Act) A listing of FIFRA/TSCA Tracking System (FTTS) inspections and enforcements.

Date of Government Version: 07/06/2007	Source: EPA
Date Data Arrived at EDR: 07/20/2007	Telephone: 202-566-1667
Date Made Active in Reports: 09/18/2007	Last EDR Contact: 09/17/2007
Number of Days to Update: 60	Next Scheduled EDR Contact: 12/17/2007
	Data Release Frequency: Quarterly

GOVERNMENT RECORDS SEARCHED / DATA CURRENCY TRACKING

SSTS: Section 7 Tracking Systems

Section 7 of the Federal Insecticide, Fungicide and Rodenticide Act, as amended (92 Stat. 829) requires all registered pesticide-producing establishments to submit a report to the Environmental Protection Agency by March 1st each year. Each establishment must report the types and amounts of pesticides, active ingredients and devices being produced, and those having been produced and sold or distributed in the past year.

Date of Government Version: 12/31/2005	Source: EPA
Date Data Arrived at EDR: 03/13/2007	Telephone: 202-564-4203
Date Made Active in Reports: 04/27/2007	Last EDR Contact: 10/15/2007
Number of Days to Update: 45	Next Scheduled EDR Contact: 01/14/2008
	Data Release Frequency: Annually

LUCIS: Land Use Control Information System

LUCIS contains records of land use control information pertaining to the former Navy Base Realignment and Closure properties.

Date of Government Version: 12/09/2005	Source: Department of the Navy
Date Data Arrived at EDR: 12/11/2006	Telephone: 843-820-7326
Date Made Active in Reports: 01/11/2007	Last EDR Contact: 09/12/2007
Number of Days to Update: 31	Next Scheduled EDR Contact: 12/10/2007
	Data Release Frequency: Varies

DOT OPS: Incident and Accident Data

Department of Transportation, Office of Pipeline Safety Incident and Accident data.

Date of Government Version: 08/14/2007	Source: Department of Transportation, Office of Pipeline Safety
Date Data Arrived at EDR: 08/29/2007	Telephone: 202-366-4595
Date Made Active in Reports: 10/11/2007	Last EDR Contact: 08/29/2007
Number of Days to Update: 43	Next Scheduled EDR Contact: 11/26/2007
	Data Release Frequency: Varies

ICIS: Integrated Compliance Information System

The Integrated Compliance Information System (ICIS) supports the information needs of the national enforcement and compliance program as well as the unique needs of the National Pollutant Discharge Elimination System (NPDES) program.

Date of Government Version: 07/27/2007	Source: Environmental Protection Agency
Date Data Arrived at EDR: 08/13/2007	Telephone: 202-564-5088
Date Made Active in Reports: 10/11/2007	Last EDR Contact: 10/15/2007
Number of Days to Update: 59	Next Scheduled EDR Contact: 01/14/2008
	Data Release Frequency: Quarterly

DEBRIS REGION 9: Torres Martinez Reservation Illegal Dump Site Locations

A listing of illegal dump sites location on the Torres Martinez Indian Reservation located in eastern Riverside County and northern Imperial County, California.

Date of Government Version: 07/25/2007	Source: EPA, Region 9
Date Data Arrived at EDR: 07/31/2007	Telephone: 415-972-3336
Date Made Active in Reports: 10/11/2007	Last EDR Contact: 09/24/2007
Number of Days to Update: 72	Next Scheduled EDR Contact: 12/24/2007
	Data Release Frequency: Varies

HIST FTTS: FIFRA/TSCA Tracking System Administrative Case Listing

A complete administrative case listing from the FIFRA/TSCA Tracking System (FTTS) for all ten EPA regions. The information was obtained from the National Compliance Database (NCDB). NCDB supports the implementation of FIFRA (Federal Insecticide, Fungicide, and Rodenticide Act) and TSCA (Toxic Substances Control Act). Some EPA regions are now closing out records. Because of that, and the fact that some EPA regions are not providing EPA Headquarters with updated records, it was decided to create a HIST FTTS database. It included records that may not be included in the newer FTTS database updates. This database is no longer updated.

GOVERNMENT RECORDS SEARCHED / DATA CURRENCY TRACKING

Date of Government Version: 10/19/2006
Date Data Arrived at EDR: 03/01/2007
Date Made Active in Reports: 04/10/2007
Number of Days to Update: 40

Source: Environmental Protection Agency
Telephone: 202-564-2501
Last EDR Contact: 09/17/2007
Next Scheduled EDR Contact: 12/17/2007
Data Release Frequency: No Update Planned

CDL: Clandestine Drug Labs

A listing of clandestine drug lab locations. The U.S. Department of Justice ("the Department") provides this web site as a public service. It contains addresses of some locations where law enforcement agencies reported they found chemicals or other items that indicated the presence of either clandestine drug laboratories or dumpsites. In most cases, the source of the entries is not the Department, and the Department has not verified the entry and does not guarantee its accuracy. Members of the public must verify the accuracy of all entries by, for example, contacting local law enforcement and local health departments.

Date of Government Version: 12/01/2006
Date Data Arrived at EDR: 01/08/2007
Date Made Active in Reports: 01/11/2007
Number of Days to Update: 3

Source: Drug Enforcement Administration
Telephone: 202-307-1000
Last EDR Contact: 10/02/2007
Next Scheduled EDR Contact: 12/24/2007
Data Release Frequency: Quarterly

RADINFO: Radiation Information Database

The Radiation Information Database (RADINFO) contains information about facilities that are regulated by U.S. Environmental Protection Agency (EPA) regulations for radiation and radioactivity.

Date of Government Version: 07/31/2007
Date Data Arrived at EDR: 08/01/2007
Date Made Active in Reports: 08/29/2007
Number of Days to Update: 28

Source: Environmental Protection Agency
Telephone: 202-343-9775
Last EDR Contact: 08/01/2007
Next Scheduled EDR Contact: 10/29/2007
Data Release Frequency: Quarterly

LIENS 2: CERCLA Lien Information

A Federal CERCLA ('Superfund') lien can exist by operation of law at any site or property at which EPA has spent Superfund monies. These monies are spent to investigate and address releases and threatened releases of contamination. CERCLIS provides information as to the identity of these sites and properties.

Date of Government Version: 03/08/2007
Date Data Arrived at EDR: 04/12/2007
Date Made Active in Reports: 05/14/2007
Number of Days to Update: 32

Source: Environmental Protection Agency
Telephone: 202-564-6023
Last EDR Contact: 08/20/2007
Next Scheduled EDR Contact: 11/19/2007
Data Release Frequency: Varies

PADS: PCB Activity Database System

PCB Activity Database. PADS Identifies generators, transporters, commercial storers and/or brokers and disposers of PCB's who are required to notify the EPA of such activities.

Date of Government Version: 04/12/2007
Date Data Arrived at EDR: 06/08/2007
Date Made Active in Reports: 08/29/2007
Number of Days to Update: 32

Source: EPA
Telephone: 202-566-0500
Last EDR Contact: 08/09/2007
Next Scheduled EDR Contact: 11/05/2007
Data Release Frequency: Annually

MLTS: Material Licensing Tracking System

MLTS is maintained by the Nuclear Regulatory Commission and contains a list of approximately 8,100 sites which possess or use radioactive materials and which are subject to NRC licensing requirements. To maintain currency, EDR contacts the Agency on a quarterly basis.

Date of Government Version: 07/09/2007
Date Data Arrived at EDR: 07/24/2007
Date Made Active in Reports: 09/18/2007
Number of Days to Update: 56

Source: Nuclear Regulatory Commission
Telephone: 301-415-7169
Last EDR Contact: 10/01/2007
Next Scheduled EDR Contact: 12/31/2007
Data Release Frequency: Quarterly

GOVERNMENT RECORDS SEARCHED / DATA CURRENCY TRACKING

MINES: Mines Master Index File

Contains all mine identification numbers issued for mines active or opened since 1971. The data also includes violation information.

Date of Government Version: 05/09/2007
Date Data Arrived at EDR: 06/28/2007
Date Made Active in Reports: 08/29/2007
Number of Days to Update: 62

Source: Department of Labor, Mine Safety and Health Administration
Telephone: 303-231-5959
Last EDR Contact: 09/26/2007
Next Scheduled EDR Contact: 12/24/2007
Data Release Frequency: Semi-Annually

FINDS: Facility Index System/Facility Registry System

Facility Index System. FINDS contains both facility information and 'pointers' to other sources that contain more detail. EDR includes the following FINDS databases in this report: PCS (Permit Compliance System), AIRS (Aerometric Information Retrieval System), DOCKET (Enforcement Docket used to manage and track information on civil judicial enforcement cases for all environmental statutes), FURS (Federal Underground Injection Control), C-DOCKET (Criminal Docket System used to track criminal enforcement actions for all environmental statutes), FFIS (Federal Facilities Information System), STATE (State Environmental Laws and Statutes), and PADS (PCB Activity Data System).

Date of Government Version: 07/19/2007
Date Data Arrived at EDR: 07/25/2007
Date Made Active in Reports: 09/18/2007
Number of Days to Update: 55

Source: EPA
Telephone: (415) 947-8000
Last EDR Contact: 10/01/2007
Next Scheduled EDR Contact: 12/31/2007
Data Release Frequency: Quarterly

RAATS: RCRA Administrative Action Tracking System

RCRA Administration Action Tracking System. RAATS contains records based on enforcement actions issued under RCRA pertaining to major violators and includes administrative and civil actions brought by the EPA. For administration actions after September 30, 1995, data entry in the RAATS database was discontinued. EPA will retain a copy of the database for historical records. It was necessary to terminate RAATS because a decrease in agency resources made it impossible to continue to update the information contained in the database.

Date of Government Version: 04/17/1995
Date Data Arrived at EDR: 07/03/1995
Date Made Active in Reports: 08/07/1995
Number of Days to Update: 35

Source: EPA
Telephone: 202-564-4104
Last EDR Contact: 08/31/2007
Next Scheduled EDR Contact: 12/03/2007
Data Release Frequency: No Update Planned

BRS: Biennial Reporting System

The Biennial Reporting System is a national system administered by the EPA that collects data on the generation and management of hazardous waste. BRS captures detailed data from two groups: Large Quantity Generators (LQG) and Treatment, Storage, and Disposal Facilities.

Date of Government Version: 12/31/2005
Date Data Arrived at EDR: 03/06/2007
Date Made Active in Reports: 04/13/2007
Number of Days to Update: 38

Source: EPA/NTIS
Telephone: 800-424-9346
Last EDR Contact: 09/12/2007
Next Scheduled EDR Contact: 12/10/2007
Data Release Frequency: Biennially

USGS WATER WELLS: National Water Information System (NWIS)

This database consists of well records in the United States. Available site descriptive information includes well location information (latitude and longitude, well depth, site use, water use, and aquifer).

Date of Government Version: 03/25/2005
Date Data Arrived at EDR: 03/25/2005
Date Made Active in Reports: N/A
Number of Days to Update: 0

Source: USGS
Telephone: N/A
Last EDR Contact: 03/25/2005
Next Scheduled EDR Contact: N/A
Data Release Frequency: N/A

PWS: Public Water System Data

This Safe Drinking Water Information System (SDWIS) file contains public water systems name and address, population served and the primary source of water

GOVERNMENT RECORDS SEARCHED / DATA CURRENCY TRACKING

Date of Government Version: 02/24/2000
Date Data Arrived at EDR: 04/27/2005
Date Made Active in Reports: N/A
Number of Days to Update: 0

Source: EPA
Telephone: N/A
Last EDR Contact: 08/20/2007
Next Scheduled EDR Contact: 11/19/2007
Data Release Frequency: N/A

STATE AND LOCAL RECORDS

HIST CAL-SITES: Calsites Database

The Calsites database contains potential or confirmed hazardous substance release properties. In 1996, California EPA reevaluated and significantly reduced the number of sites in the Calsites database. No longer updated by the state agency. It has been replaced by ENVIROSTOR.

Date of Government Version: 08/08/2005
Date Data Arrived at EDR: 08/03/2006
Date Made Active in Reports: 08/24/2006
Number of Days to Update: 21

Source: Department of Toxic Substance Control
Telephone: 916-323-3400
Last EDR Contact: 08/27/2007
Next Scheduled EDR Contact: 11/26/2007
Data Release Frequency: No Update Planned

CA BOND EXP. PLAN: Bond Expenditure Plan

Department of Health Services developed a site-specific expenditure plan as the basis for an appropriation of Hazardous Substance Cleanup Bond Act funds. It is not updated.

Date of Government Version: 01/01/1989
Date Data Arrived at EDR: 07/27/1994
Date Made Active in Reports: 08/02/1994
Number of Days to Update: 6

Source: Department of Health Services
Telephone: 916-255-2118
Last EDR Contact: 05/31/1994
Next Scheduled EDR Contact: N/A
Data Release Frequency: No Update Planned

SCH: School Property Evaluation Program

This category contains proposed and existing school sites that are being evaluated by DTSC for possible hazardous materials contamination. In some cases, these properties may be listed in the CalSites category depending on the level of threat to public health and safety or the environment they pose.

Date of Government Version: 08/28/2007
Date Data Arrived at EDR: 08/29/2007
Date Made Active in Reports: 09/26/2007
Number of Days to Update: 28

Source: Department of Toxic Substances Control
Telephone: 916-323-3400
Last EDR Contact: 08/29/2007
Next Scheduled EDR Contact: 11/26/2007
Data Release Frequency: Quarterly

TOXIC PITS: Toxic Pits Cleanup Act Sites

Toxic PITS Cleanup Act Sites. TOXIC PITS identifies sites suspected of containing hazardous substances where cleanup has not yet been completed.

Date of Government Version: 07/01/1995
Date Data Arrived at EDR: 08/30/1995
Date Made Active in Reports: 09/26/1995
Number of Days to Update: 27

Source: State Water Resources Control Board
Telephone: 916-227-4364
Last EDR Contact: 07/30/2007
Next Scheduled EDR Contact: 10/29/2007
Data Release Frequency: No Update Planned

SWF/LF (SWIS): Solid Waste Information System

Active, Closed and Inactive Landfills. SWF/LF records typically contain an inventory of solid waste disposal facilities or landfills. These may be active or inactive facilities or open dumps that failed to meet RCRA Section 4004 criteria for solid waste landfills or disposal sites.

Date of Government Version: 09/10/2007
Date Data Arrived at EDR: 09/12/2007
Date Made Active in Reports: 09/28/2007
Number of Days to Update: 16

Source: Integrated Waste Management Board
Telephone: 916-341-6320
Last EDR Contact: 09/12/2007
Next Scheduled EDR Contact: 12/10/2007
Data Release Frequency: Quarterly

GOVERNMENT RECORDS SEARCHED / DATA CURRENCY TRACKING

WMUDS/SWAT: Waste Management Unit Database

Waste Management Unit Database System. WMUDS is used by the State Water Resources Control Board staff and the Regional Water Quality Control Boards for program tracking and inventory of waste management units. WMUDS is composed of the following databases: Facility Information, Scheduled Inspections Information, Waste Management Unit Information, SWAT Program Information, SWAT Report Summary Information, SWAT Report Summary Data, Chapter 15 (formerly Subchapter 15) Information, Chapter 15 Monitoring Parameters, TPCA Program Information, RCRA Program Information, Closure Information, and Interested Parties Information.

Date of Government Version: 04/01/2000	Source: State Water Resources Control Board
Date Data Arrived at EDR: 04/10/2000	Telephone: 916-227-4448
Date Made Active in Reports: 05/10/2000	Last EDR Contact: 09/04/2007
Number of Days to Update: 30	Next Scheduled EDR Contact: 12/03/2007
	Data Release Frequency: Quarterly

CA WDS: Waste Discharge System

Sites which have been issued waste discharge requirements.

Date of Government Version: 06/19/2007	Source: State Water Resources Control Board
Date Data Arrived at EDR: 06/20/2007	Telephone: 916-341-5227
Date Made Active in Reports: 06/29/2007	Last EDR Contact: 09/17/2007
Number of Days to Update: 9	Next Scheduled EDR Contact: 12/17/2007
	Data Release Frequency: Quarterly

CORTESE: "Cortese" Hazardous Waste & Substances Sites List

The sites for the list are designated by the State Water Resource Control Board (LUST), the Integrated Waste Board (SWF/LS), and the Department of Toxic Substances Control (Cal-Sites). This listing is no longer updated by the state agency.

Date of Government Version: 04/01/2001	Source: CAL EPA/Office of Emergency Information
Date Data Arrived at EDR: 05/29/2001	Telephone: 916-323-3400
Date Made Active in Reports: 07/26/2001	Last EDR Contact: 10/19/2007
Number of Days to Update: 58	Next Scheduled EDR Contact: 01/21/2008
	Data Release Frequency: No Update Planned

SWRCY: Recycler Database

A listing of recycling facilities in California.

Date of Government Version: 07/09/2007	Source: Department of Conservation
Date Data Arrived at EDR: 07/11/2007	Telephone: 916-323-3836
Date Made Active in Reports: 08/09/2007	Last EDR Contact: 10/11/2007
Number of Days to Update: 29	Next Scheduled EDR Contact: 01/07/2008
	Data Release Frequency: Quarterly

LUST REG 9: Leaking Underground Storage Tank Report

Orange, Riverside, San Diego counties. For more current information, please refer to the State Water Resources Control Board's LUST database.

Date of Government Version: 03/01/2001	Source: California Regional Water Quality Control Board San Diego Region (9)
Date Data Arrived at EDR: 04/23/2001	Telephone: 858-637-5595
Date Made Active in Reports: 05/21/2001	Last EDR Contact: 10/15/2007
Number of Days to Update: 28	Next Scheduled EDR Contact: 01/14/2008
	Data Release Frequency: No Update Planned

LUST REG 8: Leaking Underground Storage Tanks

California Regional Water Quality Control Board Santa Ana Region (8). For more current information, please refer to the State Water Resources Control Board's LUST database.

Date of Government Version: 02/14/2005	Source: California Regional Water Quality Control Board Santa Ana Region (8)
Date Data Arrived at EDR: 02/15/2005	Telephone: 909-782-4496
Date Made Active in Reports: 03/28/2005	Last EDR Contact: 08/06/2007
Number of Days to Update: 41	Next Scheduled EDR Contact: 11/05/2007
	Data Release Frequency: Varies

GOVERNMENT RECORDS SEARCHED / DATA CURRENCY TRACKING

LUST REG 6V: Leaking Underground Storage Tank Case Listing

Leaking Underground Storage Tank locations. Inyo, Kern, Los Angeles, Mono, San Bernardino counties.

Date of Government Version: 06/07/2005
Date Data Arrived at EDR: 06/07/2005
Date Made Active in Reports: 06/29/2005
Number of Days to Update: 22

Source: California Regional Water Quality Control Board Victorville Branch Office (6)
Telephone: 760-241-7365
Last EDR Contact: 10/01/2007
Next Scheduled EDR Contact: 12/31/2007
Data Release Frequency: No Update Planned

LUST REG 6L: Leaking Underground Storage Tank Case Listing

For more current information, please refer to the State Water Resources Control Board's LUST database.

Date of Government Version: 09/09/2003
Date Data Arrived at EDR: 09/10/2003
Date Made Active in Reports: 10/07/2003
Number of Days to Update: 27

Source: California Regional Water Quality Control Board Lahontan Region (6)
Telephone: 530-542-5572
Last EDR Contact: 09/04/2007
Next Scheduled EDR Contact: 12/03/2007
Data Release Frequency: No Update Planned

LUST REG 5: Leaking Underground Storage Tank Database

Leaking Underground Storage Tank locations. Alameda, Alpine, Amador, Butte, Colusa, Contra Costa, Calveras, El Dorado, Fresno, Glenn, Kern, Kings, Lake, Lassen, Madera, Mariposa, Merced, Modoc, Napa, Nevada, Placer, Plumas, Sacramento, San Joaquin, Shasta, Solano, Stanislaus, Sutter, Tehama, Tulare, Tuolumne, Yolo, Yuba counties.

Date of Government Version: 07/01/2007
Date Data Arrived at EDR: 08/01/2007
Date Made Active in Reports: 08/09/2007
Number of Days to Update: 8

Source: California Regional Water Quality Control Board Central Valley Region (5)
Telephone: 916-464-4834
Last EDR Contact: 10/03/2007
Next Scheduled EDR Contact: 12/31/2007
Data Release Frequency: Quarterly

LUST REG 4: Underground Storage Tank Leak List

Los Angeles, Ventura counties. For more current information, please refer to the State Water Resources Control Board's LUST database.

Date of Government Version: 09/07/2004
Date Data Arrived at EDR: 09/07/2004
Date Made Active in Reports: 10/12/2004
Number of Days to Update: 35

Source: California Regional Water Quality Control Board Los Angeles Region (4)
Telephone: 213-576-6710
Last EDR Contact: 09/24/2007
Next Scheduled EDR Contact: 12/24/2007
Data Release Frequency: No Update Planned

LUST REG 3: Leaking Underground Storage Tank Database

Leaking Underground Storage Tank locations. Monterey, San Benito, San Luis Obispo, Santa Barbara, Santa Cruz counties.

Date of Government Version: 05/19/2003
Date Data Arrived at EDR: 05/19/2003
Date Made Active in Reports: 06/02/2003
Number of Days to Update: 14

Source: California Regional Water Quality Control Board Central Coast Region (3)
Telephone: 805-542-4786
Last EDR Contact: 08/13/2007
Next Scheduled EDR Contact: 11/12/2007
Data Release Frequency: No Update Planned

LUST REG 2: Fuel Leak List

Leaking Underground Storage Tank locations. Alameda, Contra Costa, Marin, Napa, San Francisco, San Mateo, Santa Clara, Solano, Sonoma counties.

Date of Government Version: 09/30/2004
Date Data Arrived at EDR: 10/20/2004
Date Made Active in Reports: 11/19/2004
Number of Days to Update: 30

Source: California Regional Water Quality Control Board San Francisco Bay Region (2)
Telephone: 510-622-2433
Last EDR Contact: 10/09/2007
Next Scheduled EDR Contact: 01/07/2008
Data Release Frequency: Quarterly

LUST REG 1: Active Toxic Site Investigation

Del Norte, Humboldt, Lake, Mendocino, Modoc, Siskiyou, Sonoma, Trinity counties. For more current information, please refer to the State Water Resources Control Board's LUST database.

GOVERNMENT RECORDS SEARCHED / DATA CURRENCY TRACKING

Date of Government Version: 02/01/2001
Date Data Arrived at EDR: 02/28/2001
Date Made Active in Reports: 03/29/2001
Number of Days to Update: 29

Source: California Regional Water Quality Control Board North Coast (1)
Telephone: 707-570-3769
Last EDR Contact: 08/20/2007
Next Scheduled EDR Contact: 11/19/2007
Data Release Frequency: No Update Planned

LUST: Geotracker's Leaking Underground Fuel Tank Report

Leaking Underground Storage Tank Incident Reports. LUST records contain an inventory of reported leaking underground storage tank incidents. Not all states maintain these records, and the information stored varies by state. For more information on a particular leaking underground storage tank sites, please contact the appropriate regulatory agency.

Date of Government Version: 07/10/2007
Date Data Arrived at EDR: 07/11/2007
Date Made Active in Reports: 08/09/2007
Number of Days to Update: 29

Source: State Water Resources Control Board
Telephone: see region list
Last EDR Contact: 10/11/2007
Next Scheduled EDR Contact: 01/07/2008
Data Release Frequency: Quarterly

LUST REG 7: Leaking Underground Storage Tank Case Listing

Leaking Underground Storage Tank locations. Imperial, Riverside, San Diego, Santa Barbara counties.

Date of Government Version: 02/26/2004
Date Data Arrived at EDR: 02/26/2004
Date Made Active in Reports: 03/24/2004
Number of Days to Update: 27

Source: California Regional Water Quality Control Board Colorado River Basin Region (7)
Telephone: 760-776-8943
Last EDR Contact: 08/20/2007
Next Scheduled EDR Contact: 11/19/2007
Data Release Frequency: No Update Planned

CA FID UST: Facility Inventory Database

The Facility Inventory Database (FID) contains a historical listing of active and inactive underground storage tank locations from the State Water Resource Control Board. Refer to local/county source for current data.

Date of Government Version: 10/31/1994
Date Data Arrived at EDR: 09/05/1995
Date Made Active in Reports: 09/29/1995
Number of Days to Update: 24

Source: California Environmental Protection Agency
Telephone: 916-341-5851
Last EDR Contact: 12/28/1998
Next Scheduled EDR Contact: N/A
Data Release Frequency: No Update Planned

SLIC: Statewide SLIC Cases

The SLIC (Spills, Leaks, Investigations and Cleanup) program is designed to protect and restore water quality from spills, leaks, and similar discharges.

Date of Government Version: 08/03/2007
Date Data Arrived at EDR: 08/03/2007
Date Made Active in Reports: 08/09/2007
Number of Days to Update: 6

Source: State Water Resources Control Board
Telephone: 866-480-1028
Last EDR Contact: 10/11/2007
Next Scheduled EDR Contact: 01/07/2008
Data Release Frequency: Varies

SLIC REG 1: Active Toxic Site Investigations

The SLIC (Spills, Leaks, Investigations and Cleanup) program is designed to protect and restore water quality from spills, leaks, and similar discharges.

Date of Government Version: 04/03/2003
Date Data Arrived at EDR: 04/07/2003
Date Made Active in Reports: 04/25/2003
Number of Days to Update: 18

Source: California Regional Water Quality Control Board, North Coast Region (1)
Telephone: 707-576-2220
Last EDR Contact: 08/20/2007
Next Scheduled EDR Contact: 11/19/2007
Data Release Frequency: No Update Planned

SLIC REG 2: Spills, Leaks, Investigation & Cleanup Cost Recovery Listing

The SLIC (Spills, Leaks, Investigations and Cleanup) program is designed to protect and restore water quality from spills, leaks, and similar discharges.

GOVERNMENT RECORDS SEARCHED / DATA CURRENCY TRACKING

Date of Government Version: 09/30/2004
Date Data Arrived at EDR: 10/20/2004
Date Made Active in Reports: 11/19/2004
Number of Days to Update: 30

Source: Regional Water Quality Control Board San Francisco Bay Region (2)
Telephone: 510-286-0457
Last EDR Contact: 10/09/2007
Next Scheduled EDR Contact: 01/07/2008
Data Release Frequency: Quarterly

SLIC REG 3: Spills, Leaks, Investigation & Cleanup Cost Recovery Listing

The SLIC (Spills, Leaks, Investigations and Cleanup) program is designed to protect and restore water quality from spills, leaks, and similar discharges.

Date of Government Version: 05/18/2006
Date Data Arrived at EDR: 05/18/2006
Date Made Active in Reports: 06/15/2006
Number of Days to Update: 28

Source: California Regional Water Quality Control Board Central Coast Region (3)
Telephone: 805-549-3147
Last EDR Contact: 08/13/2007
Next Scheduled EDR Contact: 11/12/2007
Data Release Frequency: Semi-Annually

SLIC REG 4: Spills, Leaks, Investigation & Cleanup Cost Recovery Listing

The SLIC (Spills, Leaks, Investigations and Cleanup) program is designed to protect and restore water quality from spills, leaks, and similar discharges.

Date of Government Version: 11/17/2004
Date Data Arrived at EDR: 11/18/2004
Date Made Active in Reports: 01/04/2005
Number of Days to Update: 47

Source: Region Water Quality Control Board Los Angeles Region (4)
Telephone: 213-576-6600
Last EDR Contact: 10/19/2007
Next Scheduled EDR Contact: 01/21/2008
Data Release Frequency: Varies

SLIC REG 5: Spills, Leaks, Investigation & Cleanup Cost Recovery Listing

The SLIC (Spills, Leaks, Investigations and Cleanup) program is designed to protect and restore water quality from spills, leaks, and similar discharges.

Date of Government Version: 04/01/2005
Date Data Arrived at EDR: 04/05/2005
Date Made Active in Reports: 04/21/2005
Number of Days to Update: 16

Source: Regional Water Quality Control Board Central Valley Region (5)
Telephone: 916-464-3291
Last EDR Contact: 10/01/2007
Next Scheduled EDR Contact: 12/31/2007
Data Release Frequency: Semi-Annually

SLIC REG 6V: Spills, Leaks, Investigation & Cleanup Cost Recovery Listing

The SLIC (Spills, Leaks, Investigations and Cleanup) program is designed to protect and restore water quality from spills, leaks, and similar discharges.

Date of Government Version: 05/24/2005
Date Data Arrived at EDR: 05/25/2005
Date Made Active in Reports: 06/16/2005
Number of Days to Update: 22

Source: Regional Water Quality Control Board, Victorville Branch
Telephone: 619-241-6583
Last EDR Contact: 10/01/2007
Next Scheduled EDR Contact: 12/31/2007
Data Release Frequency: Semi-Annually

SLIC REG 6L: SLIC Sites

The SLIC (Spills, Leaks, Investigations and Cleanup) program is designed to protect and restore water quality from spills, leaks, and similar discharges.

Date of Government Version: 09/07/2004
Date Data Arrived at EDR: 09/07/2004
Date Made Active in Reports: 10/12/2004
Number of Days to Update: 35

Source: California Regional Water Quality Control Board, Lahontan Region
Telephone: 530-542-5574
Last EDR Contact: 09/04/2007
Next Scheduled EDR Contact: 12/03/2007
Data Release Frequency: No Update Planned

SLIC REG 7: SLIC List

The SLIC (Spills, Leaks, Investigations and Cleanup) program is designed to protect and restore water quality from spills, leaks, and similar discharges.

GOVERNMENT RECORDS SEARCHED / DATA CURRENCY TRACKING

Date of Government Version: 11/24/2004
Date Data Arrived at EDR: 11/29/2004
Date Made Active in Reports: 01/04/2005
Number of Days to Update: 36

Source: California Regional Quality Control Board, Colorado River Basin Region
Telephone: 760-346-7491
Last EDR Contact: 08/20/2007
Next Scheduled EDR Contact: 11/19/2007
Data Release Frequency: No Update Planned

SLIC REG 8: Spills, Leaks, Investigation & Cleanup Cost Recovery Listing

The SLIC (Spills, Leaks, Investigations and Cleanup) program is designed to protect and restore water quality from spills, leaks, and similar discharges.

Date of Government Version: 07/17/2007
Date Data Arrived at EDR: 07/18/2007
Date Made Active in Reports: 08/09/2007
Number of Days to Update: 22

Source: California Region Water Quality Control Board Santa Ana Region (8)
Telephone: 951-782-3298
Last EDR Contact: 10/01/2007
Next Scheduled EDR Contact: 12/31/2007
Data Release Frequency: Semi-Annually

SLIC REG 9: Spills, Leaks, Investigation & Cleanup Cost Recovery Listing

The SLIC (Spills, Leaks, Investigations and Cleanup) program is designed to protect and restore water quality from spills, leaks, and similar discharges.

Date of Government Version: 09/10/2007
Date Data Arrived at EDR: 09/11/2007
Date Made Active in Reports: 09/28/2007
Number of Days to Update: 17

Source: California Regional Water Quality Control Board San Diego Region (9)
Telephone: 858-467-2980
Last EDR Contact: 09/10/2007
Next Scheduled EDR Contact: 11/26/2007
Data Release Frequency: Annually

UST: Active UST Facilities

Active UST facilities gathered from the local regulatory agencies

Date of Government Version: 07/10/2007
Date Data Arrived at EDR: 07/11/2007
Date Made Active in Reports: 07/25/2007
Number of Days to Update: 14

Source: SWRCB
Telephone: 916-480-1028
Last EDR Contact: 10/11/2007
Next Scheduled EDR Contact: 01/07/2008
Data Release Frequency: Semi-Annually

UST MENDOCINO: Mendocino County UST Database

A listing of underground storage tank locations in Mendocino County.

Date of Government Version: 06/25/2007
Date Data Arrived at EDR: 06/26/2007
Date Made Active in Reports: 07/25/2007
Number of Days to Update: 29

Source: Department of Public Health
Telephone: 707-463-4466
Last EDR Contact: 09/24/2007
Next Scheduled EDR Contact: 12/24/2007
Data Release Frequency: Varies

HIST UST: Hazardous Substance Storage Container Database

The Hazardous Substance Storage Container Database is a historical listing of UST sites. Refer to local/county source for current data.

Date of Government Version: 10/15/1990
Date Data Arrived at EDR: 01/25/1991
Date Made Active in Reports: 02/12/1991
Number of Days to Update: 18

Source: State Water Resources Control Board
Telephone: 916-341-5851
Last EDR Contact: 07/26/2001
Next Scheduled EDR Contact: N/A
Data Release Frequency: No Update Planned

LIENS: Environmental Liens Listing

A listing of property locations with environmental liens for California where DTSC is a lien holder.

Date of Government Version: 08/27/2007
Date Data Arrived at EDR: 08/28/2007
Date Made Active in Reports: 09/26/2007
Number of Days to Update: 29

Source: Department of Toxic Substances Control
Telephone: 916-323-3400
Last EDR Contact: 08/20/2007
Next Scheduled EDR Contact: 11/05/2007
Data Release Frequency: Varies

GOVERNMENT RECORDS SEARCHED / DATA CURRENCY TRACKING

AST: Aboveground Petroleum Storage Tank Facilities
Registered Aboveground Storage Tanks.

Date of Government Version: 05/01/2007	Source: State Water Resources Control Board
Date Data Arrived at EDR: 05/01/2007	Telephone: 916-341-5712
Date Made Active in Reports: 05/25/2007	Last EDR Contact: 07/30/2007
Number of Days to Update: 24	Next Scheduled EDR Contact: 10/29/2007
	Data Release Frequency: Quarterly

SWEEPS UST: SWEEPS UST Listing

Statewide Environmental Evaluation and Planning System. This underground storage tank listing was updated and maintained by a company contacted by the SWRCB in the early 1980's. The listing is no longer updated or maintained. The local agency is the contact for more information on a site on the SWEEPS list.

Date of Government Version: 06/01/1994	Source: State Water Resources Control Board
Date Data Arrived at EDR: 07/07/2005	Telephone: N/A
Date Made Active in Reports: 08/11/2005	Last EDR Contact: 06/03/2005
Number of Days to Update: 35	Next Scheduled EDR Contact: N/A
	Data Release Frequency: No Update Planned

CHMIRS: California Hazardous Material Incident Report System

California Hazardous Material Incident Reporting System. CHMIRS contains information on reported hazardous material incidents (accidental releases or spills).

Date of Government Version: 12/31/2005	Source: Office of Emergency Services
Date Data Arrived at EDR: 02/23/2007	Telephone: 916-845-8400
Date Made Active in Reports: 04/06/2007	Last EDR Contact: 08/20/2007
Number of Days to Update: 42	Next Scheduled EDR Contact: 11/19/2007
	Data Release Frequency: Varies

NOTIFY 65: Proposition 65 Records

Proposition 65 Notification Records. NOTIFY 65 contains facility notifications about any release which could impact drinking water and thereby expose the public to a potential health risk.

Date of Government Version: 10/21/1993	Source: State Water Resources Control Board
Date Data Arrived at EDR: 11/01/1993	Telephone: 916-445-3846
Date Made Active in Reports: 11/19/1993	Last EDR Contact: 10/15/2007
Number of Days to Update: 18	Next Scheduled EDR Contact: 01/14/2008
	Data Release Frequency: No Update Planned

DEED: Deed Restriction Listing

Site Mitigation and Brownfields Reuse Program Facility Sites with Deed Restrictions & Hazardous Waste Management Program Facility Sites with Deed / Land Use Restriction. The DTSC Site Mitigation and Brownfields Reuse Program (SMBRP) list includes sites cleaned up under the program's oversight and generally does not include current or former hazardous waste facilities that required a hazardous waste facility permit. The list represents deed restrictions that are active. Some sites have multiple deed restrictions. The DTSC Hazardous Waste Management Program (HWMP) has developed a list of current or former hazardous waste facilities that have a recorded land use restriction at the local county recorder's office. The land use restrictions on this list were required by the DTSC HWMP as a result of the presence of hazardous substances that remain on site after the facility (or part of the facility) has been closed or cleaned up. The types of land use restriction include deed notice, deed restriction, or a land use restriction that binds current and future owners.

Date of Government Version: 07/02/2007	Source: Department of Toxic Substances Control
Date Data Arrived at EDR: 07/03/2007	Telephone: 916-323-3400
Date Made Active in Reports: 08/09/2007	Last EDR Contact: 10/03/2007
Number of Days to Update: 37	Next Scheduled EDR Contact: 12/31/2007
	Data Release Frequency: Semi-Annually

VCP: Voluntary Cleanup Program Properties

Contains low threat level properties with either confirmed or unconfirmed releases and the project proponents have request that DTSC oversee investigation and/or cleanup activities and have agreed to provide coverage for DTSC's costs.

GOVERNMENT RECORDS SEARCHED / DATA CURRENCY TRACKING

Date of Government Version: 08/28/2007
Date Data Arrived at EDR: 08/29/2007
Date Made Active in Reports: 09/26/2007
Number of Days to Update: 28

Source: Department of Toxic Substances Control
Telephone: 916-323-3400
Last EDR Contact: 08/29/2007
Next Scheduled EDR Contact: 11/26/2007
Data Release Frequency: Quarterly

DRYCLEANERS: Cleaner Facilities

A list of drycleaner related facilities that have EPA ID numbers. These are facilities with certain SIC codes: power laundries, family and commercial; garment pressing and cleaner's agents; linen supply; coin-operated laundries and cleaning; drycleaning plants, except rugs; carpet and upholster cleaning; industrial launderers; laundry and garment services.

Date of Government Version: 07/31/2007
Date Data Arrived at EDR: 07/31/2007
Date Made Active in Reports: 08/09/2007
Number of Days to Update: 9

Source: Department of Toxic Substance Control
Telephone: 916-327-4498
Last EDR Contact: 10/15/2007
Next Scheduled EDR Contact: 12/31/2007
Data Release Frequency: Annually

WIP: Well Investigation Program Case List

Well Investigation Program case in the San Gabriel and San Fernando Valley area.

Date of Government Version: 03/01/2007
Date Data Arrived at EDR: 03/13/2007
Date Made Active in Reports: 04/06/2007
Number of Days to Update: 24

Source: Los Angeles Water Quality Control Board
Telephone: 213-576-6726
Last EDR Contact: 07/27/2007
Next Scheduled EDR Contact: 10/22/2007
Data Release Frequency: Varies

CDL: Clandestine Drug Labs

A listing of drug lab locations. Listing of a location in this database does not indicate that any illegal drug lab materials were or were not present there, and does not constitute a determination that the location either requires or does not require additional cleanup work.

Date of Government Version: 12/31/2006
Date Data Arrived at EDR: 03/07/2007
Date Made Active in Reports: 04/06/2007
Number of Days to Update: 30

Source: Department of Toxic Substances Control
Telephone: 916-255-6504
Last EDR Contact: 10/15/2007
Next Scheduled EDR Contact: 01/21/2008
Data Release Frequency: Varies

RESPONSE: State Response Sites

Identifies confirmed release sites where DTSC is involved in remediation, either in a lead or oversight capacity. These confirmed release sites are generally high-priority and high potential risk.

Date of Government Version: 08/28/2007
Date Data Arrived at EDR: 08/29/2007
Date Made Active in Reports: 09/26/2007
Number of Days to Update: 28

Source: Department of Toxic Substances Control
Telephone: 916-323-3400
Last EDR Contact: 08/29/2007
Next Scheduled EDR Contact: 11/26/2007
Data Release Frequency: Quarterly

HAZNET: Facility and Manifest Data

Facility and Manifest Data. The data is extracted from the copies of hazardous waste manifests received each year by the DTSC. The annual volume of manifests is typically 700,000 - 1,000,000 annually, representing approximately 350,000 - 500,000 shipments. Data are from the manifests submitted without correction, and therefore many contain some invalid values for data elements such as generator ID, TSD ID, waste category, and disposal method.

Date of Government Version: 12/31/2005
Date Data Arrived at EDR: 11/20/2006
Date Made Active in Reports: 01/03/2007
Number of Days to Update: 44

Source: California Environmental Protection Agency
Telephone: 916-255-1136
Last EDR Contact: 10/04/2007
Next Scheduled EDR Contact: 11/05/2007
Data Release Frequency: Annually

GOVERNMENT RECORDS SEARCHED / DATA CURRENCY TRACKING

EMI: Emissions Inventory Data

Toxics and criteria pollutant emissions data collected by the ARB and local air pollution agencies.

Date of Government Version: 12/31/2005	Source: California Air Resources Board
Date Data Arrived at EDR: 04/17/2007	Telephone: 916-322-2990
Date Made Active in Reports: 05/10/2007	Last EDR Contact: 10/18/2007
Number of Days to Update: 23	Next Scheduled EDR Contact: 01/14/2008
	Data Release Frequency: Varies

HAULERS: Registered Waste Tire Haulers Listing

A listing of registered waste tire haulers.

Date of Government Version: 09/17/2007	Source: Integrated Waste Management Board
Date Data Arrived at EDR: 09/18/2007	Telephone: 916-341-6422
Date Made Active in Reports: 09/28/2007	Last EDR Contact: 09/10/2007
Number of Days to Update: 10	Next Scheduled EDR Contact: 12/10/2007
	Data Release Frequency: Varies

ENVIROSTOR: EnviroStor Database

The Department of Toxic Substances Control's (DTSC's) Site Mitigation and Brownfields Reuse Program's (SMBRP's) EnviroStor database identifies sites that have known contamination or sites for which there may be reasons to investigate further. The database includes the following site types: Federal Superfund sites (National Priorities List (NPL)); State Response, including Military Facilities and State Superfund; Voluntary Cleanup; and School sites. EnviroStor provides similar information to the information that was available in CalSites, and provides additional site information, including, but not limited to, identification of formerly-contaminated properties that have been released for reuse, properties where environmental deed restrictions have been recorded to prevent inappropriate land uses, and risk characterization information that is used to assess potential impacts to public health and the environment at contaminated sites.

Date of Government Version: 08/28/2007	Source: Department of Toxic Substances Control
Date Data Arrived at EDR: 08/29/2007	Telephone: 916-323-3400
Date Made Active in Reports: 09/26/2007	Last EDR Contact: 08/29/2007
Number of Days to Update: 28	Next Scheduled EDR Contact: 11/26/2007
	Data Release Frequency: Quarterly

TRIBAL RECORDS

INDIAN RESERV: Indian Reservations

This map layer portrays Indian administered lands of the United States that have any area equal to or greater than 640 acres.

Date of Government Version: 12/31/2005	Source: USGS
Date Data Arrived at EDR: 12/08/2006	Telephone: 202-208-3710
Date Made Active in Reports: 01/11/2007	Last EDR Contact: 08/09/2007
Number of Days to Update: 34	Next Scheduled EDR Contact: 11/05/2007
	Data Release Frequency: Semi-Annually

INDIAN LUST R7: Leaking Underground Storage Tanks on Indian Land

LUSTs on Indian land in Iowa, Kansas, and Nebraska

Date of Government Version: 06/01/2007	Source: EPA Region 7
Date Data Arrived at EDR: 06/14/2007	Telephone: 913-551-7003
Date Made Active in Reports: 07/05/2007	Last EDR Contact: 08/20/2007
Number of Days to Update: 21	Next Scheduled EDR Contact: 11/19/2007
	Data Release Frequency: Varies

INDIAN LUST R6: Leaking Underground Storage Tanks on Indian Land

LUSTs on Indian land in New Mexico and Oklahoma.

Date of Government Version: 01/04/2005	Source: EPA Region 6
Date Data Arrived at EDR: 01/21/2005	Telephone: 214-665-6597
Date Made Active in Reports: 02/28/2005	Last EDR Contact: 10/18/2007
Number of Days to Update: 38	Next Scheduled EDR Contact: 11/19/2007
	Data Release Frequency: Varies

GOVERNMENT RECORDS SEARCHED / DATA CURRENCY TRACKING

INDIAN LUST R8: Leaking Underground Storage Tanks on Indian Land

LUSTs on Indian land in Colorado, Montana, North Dakota, South Dakota, Utah and Wyoming.

Date of Government Version: 08/27/2007	Source: EPA Region 8
Date Data Arrived at EDR: 09/07/2007	Telephone: 303-312-6271
Date Made Active in Reports: 10/11/2007	Last EDR Contact: 08/20/2007
Number of Days to Update: 34	Next Scheduled EDR Contact: 11/19/2007
	Data Release Frequency: Quarterly

INDIAN LUST R4: Leaking Underground Storage Tanks on Indian Land

LUSTs on Indian land in Florida, Mississippi and North Carolina.

Date of Government Version: 09/05/2007	Source: EPA Region 4
Date Data Arrived at EDR: 10/02/2007	Telephone: 404-562-8677
Date Made Active in Reports: 10/11/2007	Last EDR Contact: 08/20/2007
Number of Days to Update: 9	Next Scheduled EDR Contact: 11/19/2007
	Data Release Frequency: Semi-Annually

INDIAN LUST R1: Leaking Underground Storage Tanks on Indian Land

A listing of leaking underground storage tank locations on Indian Land.

Date of Government Version: 12/01/2006	Source: EPA Region 1
Date Data Arrived at EDR: 12/01/2006	Telephone: 617-918-1313
Date Made Active in Reports: 01/29/2007	Last EDR Contact: 08/20/2007
Number of Days to Update: 59	Next Scheduled EDR Contact: 11/19/2007
	Data Release Frequency: Varies

INDIAN LUST R10: Leaking Underground Storage Tanks on Indian Land

LUSTs on Indian land in Alaska, Idaho, Oregon and Washington.

Date of Government Version: 09/12/2007	Source: EPA Region 10
Date Data Arrived at EDR: 09/14/2007	Telephone: 206-553-2857
Date Made Active in Reports: 10/11/2007	Last EDR Contact: 08/20/2007
Number of Days to Update: 27	Next Scheduled EDR Contact: 11/19/2007
	Data Release Frequency: Quarterly

INDIAN LUST R9: Leaking Underground Storage Tanks on Indian Land

LUSTs on Indian land in Arizona, California, New Mexico and Nevada

Date of Government Version: 09/11/2007	Source: Environmental Protection Agency
Date Data Arrived at EDR: 09/14/2007	Telephone: 415-972-3372
Date Made Active in Reports: 10/11/2007	Last EDR Contact: 08/20/2007
Number of Days to Update: 27	Next Scheduled EDR Contact: 11/19/2007
	Data Release Frequency: Quarterly

INDIAN UST R7: Underground Storage Tanks on Indian Land

Date of Government Version: 06/01/2007	Source: EPA Region 7
Date Data Arrived at EDR: 06/14/2007	Telephone: 913-551-7003
Date Made Active in Reports: 07/05/2007	Last EDR Contact: 08/20/2007
Number of Days to Update: 21	Next Scheduled EDR Contact: 11/19/2007
	Data Release Frequency: Varies

INDIAN UST R6: Underground Storage Tanks on Indian Land

Date of Government Version: 08/31/2007	Source: EPA Region 6
Date Data Arrived at EDR: 08/31/2007	Telephone: 214-665-7591
Date Made Active in Reports: 10/11/2007	Last EDR Contact: 08/20/2007
Number of Days to Update: 41	Next Scheduled EDR Contact: 11/19/2007
	Data Release Frequency: Semi-Annually

GOVERNMENT RECORDS SEARCHED / DATA CURRENCY TRACKING

INDIAN UST R9: Underground Storage Tanks on Indian Land

Date of Government Version: 09/11/2007	Source: EPA Region 9
Date Data Arrived at EDR: 09/14/2007	Telephone: 415-972-3368
Date Made Active in Reports: 10/11/2007	Last EDR Contact: 08/20/2007
Number of Days to Update: 27	Next Scheduled EDR Contact: 11/19/2007
	Data Release Frequency: Quarterly

INDIAN UST R1: Underground Storage Tanks on Indian Land

A listing of underground storage tank locations on Indian Land.

Date of Government Version: 12/01/2006	Source: EPA, Region 1
Date Data Arrived at EDR: 12/01/2006	Telephone: 617-918-1313
Date Made Active in Reports: 01/29/2007	Last EDR Contact: 08/20/2007
Number of Days to Update: 59	Next Scheduled EDR Contact: 11/19/2007
	Data Release Frequency: Varies

INDIAN UST R8: Underground Storage Tanks on Indian Land

Date of Government Version: 08/27/2007	Source: EPA Region 8
Date Data Arrived at EDR: 09/07/2007	Telephone: 303-312-6137
Date Made Active in Reports: 10/11/2007	Last EDR Contact: 08/20/2007
Number of Days to Update: 34	Next Scheduled EDR Contact: 11/19/2007
	Data Release Frequency: Quarterly

INDIAN UST R4: Underground Storage Tanks on Indian Land

Date of Government Version: 09/05/2007	Source: EPA Region 4
Date Data Arrived at EDR: 10/02/2007	Telephone: 404-562-9424
Date Made Active in Reports: 10/11/2007	Last EDR Contact: 08/20/2007
Number of Days to Update: 9	Next Scheduled EDR Contact: 11/19/2007
	Data Release Frequency: Semi-Annually

INDIAN UST R10: Underground Storage Tanks on Indian Land

Date of Government Version: 09/12/2007	Source: EPA Region 10
Date Data Arrived at EDR: 09/14/2007	Telephone: 206-553-2857
Date Made Active in Reports: 10/11/2007	Last EDR Contact: 08/20/2007
Number of Days to Update: 27	Next Scheduled EDR Contact: 11/19/2007
	Data Release Frequency: Quarterly

INDIAN UST R5: Underground Storage Tanks on Indian Land

Date of Government Version: 12/02/2004	Source: EPA Region 5
Date Data Arrived at EDR: 12/29/2004	Telephone: 312-886-6136
Date Made Active in Reports: 02/04/2005	Last EDR Contact: 08/20/2007
Number of Days to Update: 37	Next Scheduled EDR Contact: 11/19/2007
	Data Release Frequency: Varies

EDR PROPRIETARY RECORDS

Manufactured Gas Plants: EDR Proprietary Manufactured Gas Plants

The EDR Proprietary Manufactured Gas Plant Database includes records of coal gas plants (manufactured gas plants) compiled by EDR's researchers. Manufactured gas sites were used in the United States from the 1800's to 1950's to produce a gas that could be distributed and used as fuel. These plants used whale oil, rosin, coal, or a mixture of coal, oil, and water that also produced a significant amount of waste. Many of the byproducts of the gas production, such as coal tar (oily waste containing volatile and non-volatile chemicals), sludges, oils and other compounds are potentially hazardous to human health and the environment. The byproduct from this process was frequently disposed of directly at the plant site and can remain or spread slowly, serving as a continuous source of soil and groundwater contamination.

GOVERNMENT RECORDS SEARCHED / DATA CURRENCY TRACKING

Date of Government Version: N/A
Date Data Arrived at EDR: N/A
Date Made Active in Reports: N/A
Number of Days to Update: N/A

Source: EDR, Inc.
Telephone: N/A
Last EDR Contact: N/A
Next Scheduled EDR Contact: N/A
Data Release Frequency: No Update Planned

FEDERAL RECORDS

COLLEGES: Integrated Postsecondary Education Data

The National Center for Education Statistics' primary database on integrated postsecondary education in the United States.

Date of Government Version: N/A
Date Data Arrived at EDR: 10/12/2005
Date Made Active in Reports: N/A
Number of Days to Update: 0

Source: National Center for Education Statistics
Telephone: 202-502-7300
Last EDR Contact: 09/22/2006
Next Scheduled EDR Contact: N/A
Data Release Frequency: N/A

PUBLIC SCHOOLS: Public Schools

The National Center for Education Statistics' primary database on elementary and secondary public education in the United States. It is a comprehensive, annual, national statistical database of all public elementary and secondary schools and school districts, which contains data that are comparable across all states.

Date of Government Version: N/A
Date Data Arrived at EDR: 07/13/2004
Date Made Active in Reports: N/A
Number of Days to Update: 0

Source: National Center for Education statistics
Telephone: 202-502-7300
Last EDR Contact: 10/10/2007
Next Scheduled EDR Contact: 01/07/2008
Data Release Frequency: N/A

PRIVATE SCHOOLS: Private Schools of the United States

The National Center for Education Statistics' primary database on private school locations in the United States.

Date of Government Version: N/A
Date Data Arrived at EDR: 10/07/2005
Date Made Active in Reports: N/A
Number of Days to Update: 0

Source: National Center for Education Statistics
Telephone: 202-502-7300
Last EDR Contact: 09/22/2006
Next Scheduled EDR Contact: N/A
Data Release Frequency: N/A

NURSING HOMES: Directory of Nursing Homes

Information on Medicare and Medicaid certified nursing homes in the United States.

Date of Government Version: N/A
Date Data Arrived at EDR: 10/11/2005
Date Made Active in Reports: N/A
Number of Days to Update: 0

Source: N/A
Telephone: 800-568-3282
Last EDR Contact: 09/22/2006
Next Scheduled EDR Contact: N/A
Data Release Frequency: N/A

MEDICAL CENTERS: Provider of Services Listing

A listing of hospitals with Medicare provider number, produced by Centers of Medicare & Medicaid Services, a federal agency within the U.S. Department of Health & Human Services.

Date of Government Version: 06/01/1998
Date Data Arrived at EDR: 11/10/2005
Date Made Active in Reports: N/A
Number of Days to Update: 0

Source: Centers for Medicare & Medicaid Services
Telephone: 410-786-3000
Last EDR Contact: 01/12/2007
Next Scheduled EDR Contact: N/A
Data Release Frequency: N/A

HOSPITALS: AHA Hospital Guide

The database includes a listing of hospitals based on the American Hospital Association's annual survey of hospitals.

GOVERNMENT RECORDS SEARCHED / DATA CURRENCY TRACKING

Date of Government Version: N/A
Date Data Arrived at EDR: 10/19/1994
Date Made Active in Reports: N/A
Number of Days to Update: 0

Source: American Hospital Association
Telephone: 800-242-2626
Last EDR Contact: 09/22/2006
Next Scheduled EDR Contact: N/A
Data Release Frequency: N/A

COUNTY RECORDS

ALAMEDA COUNTY:

Contaminated Sites

A listing of contaminated sites overseen by the Toxic Release Program (oil and groundwater contamination from chemical releases and spills) and the Leaking Underground Storage Tank Program (soil and ground water contamination from leaking petroleum USTs).

Date of Government Version: 08/03/2007
Date Data Arrived at EDR: 08/07/2007
Date Made Active in Reports: 09/26/2007
Number of Days to Update: 50

Source: Alameda County Environmental Health Services
Telephone: 510-567-6700
Last EDR Contact: 10/22/2007
Next Scheduled EDR Contact: 01/21/2008
Data Release Frequency: Semi-Annually

Underground Tanks

Underground storage tank sites located in Alameda county.

Date of Government Version: 08/03/2007
Date Data Arrived at EDR: 08/07/2007
Date Made Active in Reports: 09/24/2007
Number of Days to Update: 48

Source: Alameda County Environmental Health Services
Telephone: 510-567-6700
Last EDR Contact: 10/22/2007
Next Scheduled EDR Contact: 01/21/2008
Data Release Frequency: Semi-Annually

CONTRA COSTA COUNTY:

Site List

List includes sites from the underground tank, hazardous waste generator and business plan/2185 programs.

Date of Government Version: 09/11/2007
Date Data Arrived at EDR: 09/14/2007
Date Made Active in Reports: 09/28/2007
Number of Days to Update: 14

Source: Contra Costa Health Services Department
Telephone: 925-646-2286
Last EDR Contact: 09/10/2007
Next Scheduled EDR Contact: 11/26/2007
Data Release Frequency: Semi-Annually

FRESNO COUNTY:

CUPA Resources List

Certified Unified Program Agency. CUPA's are responsible for implementing a unified hazardous materials and hazardous waste management regulatory program. The agency provides oversight of businesses that deal with hazardous materials, operate underground storage tanks or aboveground storage tanks.

Date of Government Version: 07/16/2007
Date Data Arrived at EDR: 07/17/2007
Date Made Active in Reports: 08/09/2007
Number of Days to Update: 23

Source: Dept. of Community Health
Telephone: 559-445-3271
Last EDR Contact: 08/06/2007
Next Scheduled EDR Contact: 11/05/2007
Data Release Frequency: Semi-Annually

KERN COUNTY:

GOVERNMENT RECORDS SEARCHED / DATA CURRENCY TRACKING

Underground Storage Tank Sites & Tank Listing

Kern County Sites and Tanks Listing.

Date of Government Version: 06/20/2007
Date Data Arrived at EDR: 06/21/2007
Date Made Active in Reports: 07/25/2007
Number of Days to Update: 34

Source: Kern County Environment Health Services Department
Telephone: 661-862-8700
Last EDR Contact: 09/17/2007
Next Scheduled EDR Contact: 12/03/2007
Data Release Frequency: Quarterly

LOS ANGELES COUNTY:

San Gabriel Valley Areas of Concern

San Gabriel Valley areas where VOC contamination is at or above the MCL as designated by region 9 EPA office.

Date of Government Version: 12/31/1998
Date Data Arrived at EDR: 07/07/1999
Date Made Active in Reports: N/A
Number of Days to Update: 0

Source: EPA Region 9
Telephone: 415-972-3178
Last EDR Contact: 07/16/2007
Next Scheduled EDR Contact: 10/15/2007
Data Release Frequency: No Update Planned

HMS: Street Number List

Industrial Waste and Underground Storage Tank Sites.

Date of Government Version: 05/31/2007
Date Data Arrived at EDR: 08/27/2007
Date Made Active in Reports: 09/26/2007
Number of Days to Update: 30

Source: Department of Public Works
Telephone: 626-458-3517
Last EDR Contact: 08/13/2007
Next Scheduled EDR Contact: 11/12/2007
Data Release Frequency: Semi-Annually

List of Solid Waste Facilities

Solid Waste Facilities in Los Angeles County.

Date of Government Version: 08/17/2007
Date Data Arrived at EDR: 09/24/2007
Date Made Active in Reports: 09/28/2007
Number of Days to Update: 4

Source: La County Department of Public Works
Telephone: 818-458-5185
Last EDR Contact: 08/17/2007
Next Scheduled EDR Contact: 11/12/2007
Data Release Frequency: Varies

City of Los Angeles Landfills

Landfills owned and maintained by the City of Los Angeles.

Date of Government Version: 03/01/2007
Date Data Arrived at EDR: 03/27/2007
Date Made Active in Reports: 04/27/2007
Number of Days to Update: 31

Source: Engineering & Construction Division
Telephone: 213-473-7869
Last EDR Contact: 09/10/2007
Next Scheduled EDR Contact: 12/10/2007
Data Release Frequency: Varies

Site Mitigation List

Industrial sites that have had some sort of spill or complaint.

Date of Government Version: 05/30/2007
Date Data Arrived at EDR: 07/11/2007
Date Made Active in Reports: 08/09/2007
Number of Days to Update: 29

Source: Community Health Services
Telephone: 323-890-7806
Last EDR Contact: 09/20/2007
Next Scheduled EDR Contact: 11/12/2007
Data Release Frequency: Annually

City of El Segundo Underground Storage Tank

Underground storage tank sites located in El Segundo city.

GOVERNMENT RECORDS SEARCHED / DATA CURRENCY TRACKING

Date of Government Version: 05/14/2007
Date Data Arrived at EDR: 05/15/2007
Date Made Active in Reports: 06/25/2007
Number of Days to Update: 41

Source: City of El Segundo Fire Department
Telephone: 310-524-2236
Last EDR Contact: 08/13/2007
Next Scheduled EDR Contact: 11/12/2007
Data Release Frequency: Semi-Annually

City of Long Beach Underground Storage Tank

Underground storage tank sites located in the city of Long Beach.

Date of Government Version: 03/28/2003
Date Data Arrived at EDR: 10/23/2003
Date Made Active in Reports: 11/26/2003
Number of Days to Update: 34

Source: City of Long Beach Fire Department
Telephone: 562-570-2563
Last EDR Contact: 08/23/2007
Next Scheduled EDR Contact: 11/19/2007
Data Release Frequency: Annually

City of Torrance Underground Storage Tank

Underground storage tank sites located in the city of Torrance.

Date of Government Version: 05/29/2007
Date Data Arrived at EDR: 05/29/2007
Date Made Active in Reports: 06/25/2007
Number of Days to Update: 27

Source: City of Torrance Fire Department
Telephone: 310-618-2973
Last EDR Contact: 09/24/2007
Next Scheduled EDR Contact: 11/12/2007
Data Release Frequency: Semi-Annually

MARIN COUNTY:

Underground Storage Tank Sites

Currently permitted USTs in Marin County.

Date of Government Version: 05/08/2007
Date Data Arrived at EDR: 06/08/2007
Date Made Active in Reports: 07/25/2007
Number of Days to Update: 47

Source: Public Works Department Waste Management
Telephone: 415-499-6647
Last EDR Contact: 07/30/2007
Next Scheduled EDR Contact: 10/29/2007
Data Release Frequency: Semi-Annually

NAPA COUNTY:

Sites With Reported Contamination

A listing of leaking underground storage tank sites located in Napa county.

Date of Government Version: 09/24/2007
Date Data Arrived at EDR: 09/25/2007
Date Made Active in Reports: 09/28/2007
Number of Days to Update: 3

Source: Napa County Department of Environmental Management
Telephone: 707-253-4269
Last EDR Contact: 09/24/2007
Next Scheduled EDR Contact: 12/24/2007
Data Release Frequency: Semi-Annually

Closed and Operating Underground Storage Tank Sites

Underground storage tank sites located in Napa county.

Date of Government Version: 07/24/2007
Date Data Arrived at EDR: 07/27/2007
Date Made Active in Reports: 09/07/2007
Number of Days to Update: 42

Source: Napa County Department of Environmental Management
Telephone: 707-253-4269
Last EDR Contact: 09/24/2007
Next Scheduled EDR Contact: 12/24/2007
Data Release Frequency: Annually

ORANGE COUNTY:

GOVERNMENT RECORDS SEARCHED / DATA CURRENCY TRACKING

List of Industrial Site Cleanups

Petroleum and non-petroleum spills.

Date of Government Version: 06/01/2007
Date Data Arrived at EDR: 06/19/2007
Date Made Active in Reports: 06/29/2007
Number of Days to Update: 10

Source: Health Care Agency
Telephone: 714-834-3446
Last EDR Contact: 08/31/2007
Next Scheduled EDR Contact: 12/03/2007
Data Release Frequency: Annually

List of Underground Storage Tank Cleanups

Orange County Underground Storage Tank Cleanups (LUST).

Date of Government Version: 06/01/2007
Date Data Arrived at EDR: 06/19/2007
Date Made Active in Reports: 06/29/2007
Number of Days to Update: 10

Source: Health Care Agency
Telephone: 714-834-3446
Last EDR Contact: 08/31/2007
Next Scheduled EDR Contact: 12/03/2007
Data Release Frequency: Quarterly

List of Underground Storage Tank Facilities

Orange County Underground Storage Tank Facilities (UST).

Date of Government Version: 06/01/2007
Date Data Arrived at EDR: 06/19/2007
Date Made Active in Reports: 07/25/2007
Number of Days to Update: 36

Source: Health Care Agency
Telephone: 714-834-3446
Last EDR Contact: 08/31/2007
Next Scheduled EDR Contact: 12/03/2007
Data Release Frequency: Quarterly

PLACER COUNTY:

Master List of Facilities

List includes aboveground tanks, underground tanks and cleanup sites.

Date of Government Version: 07/23/2007
Date Data Arrived at EDR: 07/23/2007
Date Made Active in Reports: 08/09/2007
Number of Days to Update: 17

Source: Placer County Health and Human Services
Telephone: 530-889-7312
Last EDR Contact: 09/17/2007
Next Scheduled EDR Contact: 12/17/2007
Data Release Frequency: Semi-Annually

RIVERSIDE COUNTY:

Listing of Underground Tank Cleanup Sites

Riverside County Underground Storage Tank Cleanup Sites (LUST).

Date of Government Version: 08/06/2007
Date Data Arrived at EDR: 08/07/2007
Date Made Active in Reports: 09/26/2007
Number of Days to Update: 50

Source: Department of Public Health
Telephone: 951-358-5055
Last EDR Contact: 10/15/2007
Next Scheduled EDR Contact: 01/14/2008
Data Release Frequency: Quarterly

Underground Storage Tank Tank List

Underground storage tank sites located in Riverside county.

Date of Government Version: 08/06/2007
Date Data Arrived at EDR: 08/07/2007
Date Made Active in Reports: 09/24/2007
Number of Days to Update: 48

Source: Health Services Agency
Telephone: 951-358-5055
Last EDR Contact: 10/15/2007
Next Scheduled EDR Contact: 01/14/2008
Data Release Frequency: Quarterly

SACRAMENTO COUNTY:

GOVERNMENT RECORDS SEARCHED / DATA CURRENCY TRACKING

Contaminated Sites

List of sites where unauthorized releases of potentially hazardous materials have occurred.

Date of Government Version: 08/07/2007
Date Data Arrived at EDR: 08/08/2007
Date Made Active in Reports: 09/26/2007
Number of Days to Update: 49

Source: Sacramento County Environmental Management
Telephone: 916-875-8406
Last EDR Contact: 07/31/2007
Next Scheduled EDR Contact: 10/29/2007
Data Release Frequency: Quarterly

ML - Regulatory Compliance Master List

Any business that has hazardous materials on site - hazardous material storage sites, underground storage tanks, waste generators.

Date of Government Version: 08/07/2007
Date Data Arrived at EDR: 08/08/2007
Date Made Active in Reports: 09/26/2007
Number of Days to Update: 49

Source: Sacramento County Environmental Management
Telephone: 916-875-8406
Last EDR Contact: 07/31/2007
Next Scheduled EDR Contact: 10/29/2007
Data Release Frequency: Quarterly

SAN BERNARDINO COUNTY:

Hazardous Material Permits

This listing includes underground storage tanks, medical waste handlers/generators, hazardous materials handlers, hazardous waste generators, and waste oil generators/handlers.

Date of Government Version: 06/27/2007
Date Data Arrived at EDR: 06/29/2007
Date Made Active in Reports: 08/09/2007
Number of Days to Update: 41

Source: San Bernardino County Fire Department Hazardous Materials Division
Telephone: 909-387-3041
Last EDR Contact: 09/04/2007
Next Scheduled EDR Contact: 12/03/2007
Data Release Frequency: Quarterly

SAN DIEGO COUNTY:

Hazardous Materials Management Division Database

The database includes: HE58 - This report contains the business name, site address, business phone number, establishment 'H' permit number, type of permit, and the business status. HE17 - In addition to providing the same information provided in the HE58 listing, HE17 provides inspection dates, violations received by the establishment, hazardous waste generated, the quantity, method of storage, treatment/disposal of waste and the hauler, and information on underground storage tanks. Unauthorized Release List - Includes a summary of environmental contamination cases in San Diego County (underground tank cases, non-tank cases, groundwater contamination, and soil contamination are included.)

Date of Government Version: 05/16/2005
Date Data Arrived at EDR: 05/18/2005
Date Made Active in Reports: 06/16/2005
Number of Days to Update: 29

Source: Hazardous Materials Management Division
Telephone: 619-338-2268
Last EDR Contact: 10/05/2007
Next Scheduled EDR Contact: 12/31/2007
Data Release Frequency: Quarterly

Solid Waste Facilities

San Diego County Solid Waste Facilities.

Date of Government Version: 11/01/2006
Date Data Arrived at EDR: 01/03/2007
Date Made Active in Reports: 01/24/2007
Number of Days to Update: 21

Source: Department of Health Services
Telephone: 619-338-2209
Last EDR Contact: 09/04/2007
Next Scheduled EDR Contact: 11/19/2007
Data Release Frequency: Varies

GOVERNMENT RECORDS SEARCHED / DATA CURRENCY TRACKING

Environmental Case Listing

The listing contains all underground tank release cases and projects pertaining to properties contaminated with hazardous substances that are actively under review by the Site Assessment and Mitigation Program.

Date of Government Version: 06/27/2007	Source: San Diego County Department of Environmental Health
Date Data Arrived at EDR: 07/20/2007	Telephone: 619-338-2371
Date Made Active in Reports: 08/09/2007	Last EDR Contact: 10/03/2007
Number of Days to Update: 20	Next Scheduled EDR Contact: 12/31/2007
	Data Release Frequency: Varies

SAN FRANCISCO COUNTY:

Local Oversight Facilities

A listing of leaking underground storage tank sites located in San Francisco county.

Date of Government Version: 09/07/2007	Source: Department Of Public Health San Francisco County
Date Data Arrived at EDR: 09/07/2007	Telephone: 415-252-3920
Date Made Active in Reports: 09/28/2007	Last EDR Contact: 09/04/2007
Number of Days to Update: 21	Next Scheduled EDR Contact: 12/03/2007
	Data Release Frequency: Quarterly

Underground Storage Tank Information

Underground storage tank sites located in San Francisco county.

Date of Government Version: 09/07/2007	Source: Department of Public Health
Date Data Arrived at EDR: 09/07/2007	Telephone: 415-252-3920
Date Made Active in Reports: 09/24/2007	Last EDR Contact: 09/04/2007
Number of Days to Update: 17	Next Scheduled EDR Contact: 12/03/2007
	Data Release Frequency: Quarterly

SAN JOAQUIN COUNTY:

San Joaquin Co. UST

A listing of underground storage tank locations in San Joaquin county.

Date of Government Version: 08/21/2007	Source: Environmental Health Department
Date Data Arrived at EDR: 08/22/2007	Telephone: N/A
Date Made Active in Reports: 09/24/2007	Last EDR Contact: 10/15/2007
Number of Days to Update: 33	Next Scheduled EDR Contact: 01/14/2008
	Data Release Frequency: Semi-Annually

SAN MATEO COUNTY:

Business Inventory

List includes Hazardous Materials Business Plan, hazardous waste generators, and underground storage tanks.

Date of Government Version: 07/30/2007	Source: San Mateo County Environmental Health Services Division
Date Data Arrived at EDR: 07/30/2007	Telephone: 650-363-1921
Date Made Active in Reports: 08/09/2007	Last EDR Contact: 10/09/2007
Number of Days to Update: 10	Next Scheduled EDR Contact: 01/07/2008
	Data Release Frequency: Annually

Fuel Leak List

A listing of leaking underground storage tank sites located in San Mateo county.

Date of Government Version: 07/09/2007	Source: San Mateo County Environmental Health Services Division
Date Data Arrived at EDR: 07/10/2007	Telephone: 650-363-1921
Date Made Active in Reports: 08/09/2007	Last EDR Contact: 10/09/2007
Number of Days to Update: 30	Next Scheduled EDR Contact: 01/07/2008
	Data Release Frequency: Semi-Annually

SANTA CLARA COUNTY:

GOVERNMENT RECORDS SEARCHED / DATA CURRENCY TRACKING

HIST LUST - Fuel Leak Site Activity Report

A listing of open and closed leaking underground storage tanks. This listing is no longer updated by the county. Leaking underground storage tanks are now handled by the Department of Environmental Health.

Date of Government Version: 03/29/2005
Date Data Arrived at EDR: 03/30/2005
Date Made Active in Reports: 04/21/2005
Number of Days to Update: 22

Source: Santa Clara Valley Water District
Telephone: 408-265-2600
Last EDR Contact: 09/24/2007
Next Scheduled EDR Contact: 12/24/2007
Data Release Frequency: No Update Planned

LOP Listing

A listing of leaking underground storage tanks located in Santa Clara county.

Date of Government Version: 03/26/2007
Date Data Arrived at EDR: 03/27/2007
Date Made Active in Reports: 04/27/2007
Number of Days to Update: 31

Source: Department of Environmental Health
Telephone: 408-918-3417
Last EDR Contact: 09/24/2007
Next Scheduled EDR Contact: 12/24/2007
Data Release Frequency: Varies

Hazardous Material Facilities

Hazardous material facilities, including underground storage tank sites.

Date of Government Version: 09/17/2007
Date Data Arrived at EDR: 09/17/2007
Date Made Active in Reports: 09/28/2007
Number of Days to Update: 11

Source: City of San Jose Fire Department
Telephone: 408-277-4659
Last EDR Contact: 09/17/2007
Next Scheduled EDR Contact: 12/03/2007
Data Release Frequency: Annually

SOLANO COUNTY:

Leaking Underground Storage Tanks

A listing of leaking underground storage tank sites located in Solano county.

Date of Government Version: 07/09/2007
Date Data Arrived at EDR: 08/03/2007
Date Made Active in Reports: 08/09/2007
Number of Days to Update: 6

Source: Solano County Department of Environmental Management
Telephone: 707-784-6770
Last EDR Contact: 09/24/2007
Next Scheduled EDR Contact: 12/24/2007
Data Release Frequency: Quarterly

Underground Storage Tanks

Underground storage tank sites located in Solano county.

Date of Government Version: 07/09/2007
Date Data Arrived at EDR: 08/03/2007
Date Made Active in Reports: 09/24/2007
Number of Days to Update: 52

Source: Solano County Department of Environmental Management
Telephone: 707-784-6770
Last EDR Contact: 09/24/2007
Next Scheduled EDR Contact: 12/24/2007
Data Release Frequency: Quarterly

SONOMA COUNTY:

Leaking Underground Storage Tank Sites

A listing of leaking underground storage tank sites located in Sonoma county.

Date of Government Version: 07/09/2007
Date Data Arrived at EDR: 07/09/2007
Date Made Active in Reports: 08/09/2007
Number of Days to Update: 31

Source: Department of Health Services
Telephone: 707-565-6565
Last EDR Contact: 10/22/2007
Next Scheduled EDR Contact: 01/21/2008
Data Release Frequency: Quarterly

SUTTER COUNTY:

GOVERNMENT RECORDS SEARCHED / DATA CURRENCY TRACKING

Underground Storage Tanks

Underground storage tank sites located in Sutter county.

Date of Government Version: 05/04/2007	Source: Sutter County Department of Agriculture
Date Data Arrived at EDR: 05/04/2007	Telephone: 530-822-7500
Date Made Active in Reports: 05/24/2007	Last EDR Contact: 10/01/2007
Number of Days to Update: 20	Next Scheduled EDR Contact: 12/31/2007
	Data Release Frequency: Semi-Annually

VENTURA COUNTY:

Business Plan, Hazardous Waste Producers, and Operating Underground Tanks

The BWT list indicates by site address whether the Environmental Health Division has Business Plan (B), Waste Producer (W), and/or Underground Tank (T) information.

Date of Government Version: 05/30/2007	Source: Ventura County Environmental Health Division
Date Data Arrived at EDR: 06/22/2007	Telephone: 805-654-2813
Date Made Active in Reports: 06/29/2007	Last EDR Contact: 09/12/2007
Number of Days to Update: 7	Next Scheduled EDR Contact: 12/10/2007
	Data Release Frequency: Quarterly

Inventory of Illegal Abandoned and Inactive Sites

Ventura County Inventory of Closed, Illegal Abandoned, and Inactive Sites.

Date of Government Version: 08/01/2007	Source: Environmental Health Division
Date Data Arrived at EDR: 08/29/2007	Telephone: 805-654-2813
Date Made Active in Reports: 09/26/2007	Last EDR Contact: 08/21/2007
Number of Days to Update: 28	Next Scheduled EDR Contact: 11/19/2007
	Data Release Frequency: Annually

Listing of Underground Tank Cleanup Sites

Ventura County Underground Storage Tank Cleanup Sites (LUST).

Date of Government Version: 06/05/2007	Source: Environmental Health Division
Date Data Arrived at EDR: 06/21/2007	Telephone: 805-654-2813
Date Made Active in Reports: 06/29/2007	Last EDR Contact: 09/12/2007
Number of Days to Update: 8	Next Scheduled EDR Contact: 12/10/2007
	Data Release Frequency: Quarterly

Underground Tank Closed Sites List

Ventura County Operating Underground Storage Tank Sites (UST)/Underground Tank Closed Sites List.

Date of Government Version: 06/26/2007	Source: Environmental Health Division
Date Data Arrived at EDR: 07/27/2007	Telephone: 805-654-2813
Date Made Active in Reports: 09/07/2007	Last EDR Contact: 10/11/2007
Number of Days to Update: 42	Next Scheduled EDR Contact: 01/07/2008
	Data Release Frequency: Quarterly

YOLO COUNTY:

Underground Storage Tank Comprehensive Facility Report

Underground storage tank sites located in Yolo county.

Date of Government Version: 07/30/2007	Source: Yolo County Department of Health
Date Data Arrived at EDR: 09/04/2007	Telephone: 530-666-8646
Date Made Active in Reports: 09/24/2007	Last EDR Contact: 10/15/2007
Number of Days to Update: 20	Next Scheduled EDR Contact: 01/14/2008
	Data Release Frequency: Annually

GOVERNMENT RECORDS SEARCHED / DATA CURRENCY TRACKING

OTHER DATABASE(S)

Depending on the geographic area covered by this report, the data provided in these specialty databases may or may not be complete. For example, the existence of wetlands information data in a specific report does not mean that all wetlands in the area covered by the report are included. Moreover, the absence of any reported wetlands information does not necessarily mean that wetlands do not exist in the area covered by the report.

CT MANIFEST: Hazardous Waste Manifest Data

Facility and manifest data. Manifest is a document that lists and tracks hazardous waste from the generator through transporters to a tsd facility.

Date of Government Version: 12/31/2005	Source: Department of Environmental Protection
Date Data Arrived at EDR: 06/15/2007	Telephone: 860-424-3375
Date Made Active in Reports: 08/20/2007	Last EDR Contact: 09/12/2007
Number of Days to Update: 66	Next Scheduled EDR Contact: 12/10/2007
	Data Release Frequency: Annually

NJ MANIFEST: Manifest Information

Hazardous waste manifest information.

Date of Government Version: 04/01/2007	Source: Department of Environmental Protection
Date Data Arrived at EDR: 04/05/2007	Telephone: N/A
Date Made Active in Reports: 05/08/2007	Last EDR Contact: 10/16/2007
Number of Days to Update: 33	Next Scheduled EDR Contact: 12/31/2007
	Data Release Frequency: Annually

NY MANIFEST: Facility and Manifest Data

Manifest is a document that lists and tracks hazardous waste from the generator through transporters to a TSD facility.

Date of Government Version: 08/27/2007	Source: Department of Environmental Conservation
Date Data Arrived at EDR: 08/30/2007	Telephone: 518-402-8651
Date Made Active in Reports: 09/21/2007	Last EDR Contact: 08/30/2007
Number of Days to Update: 22	Next Scheduled EDR Contact: 11/26/2007
	Data Release Frequency: Annually

PA MANIFEST: Manifest Information

Hazardous waste manifest information.

Date of Government Version: 12/31/2006	Source: Department of Environmental Protection
Date Data Arrived at EDR: 08/23/2007	Telephone: N/A
Date Made Active in Reports: 09/27/2007	Last EDR Contact: 09/10/2007
Number of Days to Update: 35	Next Scheduled EDR Contact: 12/10/2007
	Data Release Frequency: Annually

RI MANIFEST: Manifest information

Hazardous waste manifest information

Date of Government Version: 04/09/2007	Source: Department of Environmental Management
Date Data Arrived at EDR: 04/12/2007	Telephone: 401-222-2797
Date Made Active in Reports: 04/27/2007	Last EDR Contact: 10/16/2007
Number of Days to Update: 15	Next Scheduled EDR Contact: 12/17/2007
	Data Release Frequency: Annually

WI MANIFEST: Manifest Information

Hazardous waste manifest information.

Date of Government Version: 12/31/2006	Source: Department of Natural Resources
Date Data Arrived at EDR: 04/27/2007	Telephone: N/A
Date Made Active in Reports: 06/08/2007	Last EDR Contact: 10/09/2007
Number of Days to Update: 42	Next Scheduled EDR Contact: 01/07/2008
	Data Release Frequency: Annually

GOVERNMENT RECORDS SEARCHED / DATA CURRENCY TRACKING

Oil/Gas Pipelines: This data was obtained by EDR from the USGS in 1994. It is referred to by USGS as GeoData Digital Line Graphs from 1:100,000-Scale Maps. It was extracted from the transportation category including some oil, but primarily gas pipelines.

Electric Power Transmission Line Data

Source: PennWell Corporation

Telephone: (800) 823-6277

This map includes information copyrighted by PennWell Corporation. This information is provided on a best effort basis and PennWell Corporation does not guarantee its accuracy nor warrant its fitness for any particular purpose. Such information has been reprinted with the permission of PennWell.

Sensitive Receptors: There are individuals deemed sensitive receptors due to their fragile immune systems and special sensitivity to environmental discharges. These sensitive receptors typically include the elderly, the sick, and children. While the location of all sensitive receptors cannot be determined, EDR indicates those buildings and facilities - schools, daycares, hospitals, medical centers, and nursing homes - where individuals who are sensitive receptors are likely to be located.

AHA Hospitals:

Source: American Hospital Association, Inc.

Telephone: 312-280-5991

The database includes a listing of hospitals based on the American Hospital Association's annual survey of hospitals.

Medical Centers: Provider of Services Listing

Source: Centers for Medicare & Medicaid Services

Telephone: 410-786-3000

A listing of hospitals with Medicare provider number, produced by Centers of Medicare & Medicaid Services, a federal agency within the U.S. Department of Health and Human Services.

Nursing Homes

Source: National Institutes of Health

Telephone: 301-594-6248

Information on Medicare and Medicaid certified nursing homes in the United States.

Public Schools

Source: National Center for Education Statistics

Telephone: 202-502-7300

The National Center for Education Statistics' primary database on elementary and secondary public education in the United States. It is a comprehensive, annual, national statistical database of all public elementary and secondary schools and school districts, which contains data that are comparable across all states.

Private Schools

Source: National Center for Education Statistics

Telephone: 202-502-7300

The National Center for Education Statistics' primary database on private school locations in the United States.

Daycare Centers: Licensed Facilities

Source: Department of Social Services

Telephone: 916-657-4041

Flood Zone Data: This data, available in select counties across the country, was obtained by EDR in 1999 from the Federal Emergency Management Agency (FEMA). Data depicts 100-year and 500-year flood zones as defined by FEMA.

NWI: National Wetlands Inventory. This data, available in select counties across the country, was obtained by EDR in 2002 and 2005 from the U.S. Fish and Wildlife Service.

STREET AND ADDRESS INFORMATION

© 2007 Tele Atlas North America, Inc. All rights reserved. This material is proprietary and the subject of copyright protection and other intellectual property rights owned by or licensed to Tele Atlas North America, Inc. The use of this material is subject to the terms of a license agreement. You will be held liable for any unauthorized copying or disclosure of this material.

GEOCHECK[®] - PHYSICAL SETTING SOURCE ADDENDUM

TARGET PROPERTY ADDRESS

MIRAMAR SUBSTATION
5875 CONSOLIDATED WAY
SAN DIEGO, CA 92121

TARGET PROPERTY COORDINATES

Latitude (North):	32.87580 - 32° 52' 32.9"
Longitude (West):	117.1661 - 117° 9' 58.0"
Universal Transverse Mercator:	Zone 11
UTM X (Meters):	484461.6
UTM Y (Meters):	3637339.8
Elevation:	411 ft. above sea level

USGS TOPOGRAPHIC MAP

Target Property Map:	32117-H2 DEL MAR, CA
Most Recent Revision:	1975
South Map:	32117-G2 LA JOLLA, CA
Most Recent Revision:	1975

EDR's GeoCheck Physical Setting Source Addendum is provided to assist the environmental professional in forming an opinion about the impact of potential contaminant migration.

Assessment of the impact of contaminant migration generally has two principle investigative components:

1. Groundwater flow direction, and
2. Groundwater flow velocity.

Groundwater flow direction may be impacted by surface topography, hydrology, hydrogeology, characteristics of the soil, and nearby wells. Groundwater flow velocity is generally impacted by the nature of the geologic strata.

GEOCHECK® - PHYSICAL SETTING SOURCE SUMMARY

GROUNDWATER FLOW DIRECTION INFORMATION

Groundwater flow direction for a particular site is best determined by a qualified environmental professional using site-specific well data. If such data is not reasonably ascertainable, it may be necessary to rely on other sources of information, such as surface topographic information, hydrologic information, hydrogeologic data collected on nearby properties, and regional groundwater flow information (from deep aquifers).

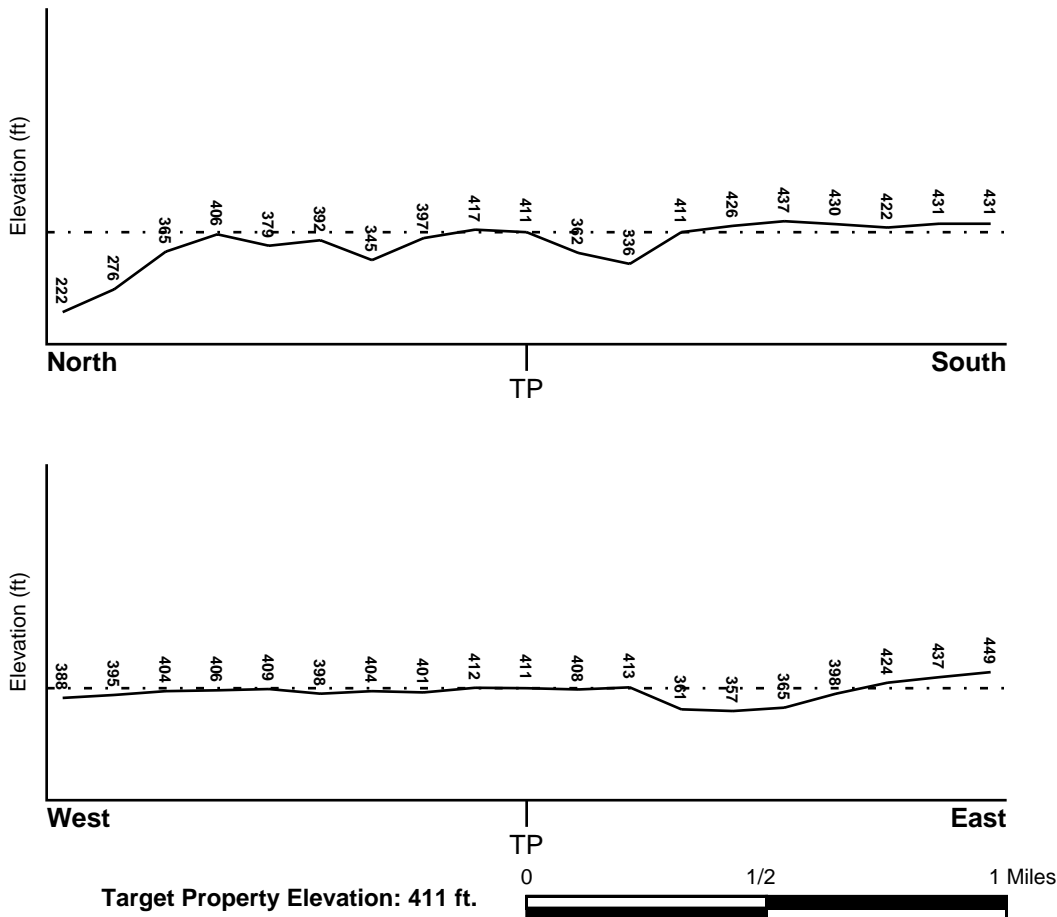
TOPOGRAPHIC INFORMATION

Surface topography may be indicative of the direction of surficial groundwater flow. This information can be used to assist the environmental professional in forming an opinion about the impact of nearby contaminated properties or, should contamination exist on the target property, what downgradient sites might be impacted.

TARGET PROPERTY TOPOGRAPHY

General Topographic Gradient: General South

SURROUNDING TOPOGRAPHY: ELEVATION PROFILES



Source: Topography has been determined from the USGS 7.5' Digital Elevation Model and should be evaluated on a relative (not an absolute) basis. Relative elevation information between sites of close proximity should be field verified.

GEOCHECK® - PHYSICAL SETTING SOURCE SUMMARY

HYDROLOGIC INFORMATION

Surface water can act as a hydrologic barrier to groundwater flow. Such hydrologic information can be used to assist the environmental professional in forming an opinion about the impact of nearby contaminated properties or, should contamination exist on the target property, what downgradient sites might be impacted.

Refer to the Physical Setting Source Map following this summary for hydrologic information (major waterways and bodies of water).

FEMA FLOOD ZONE

<u>Target Property County</u>	<u>FEMA Flood</u>
SAN DIEGO, CA	<u>Electronic Data</u>
	Not Available

Flood Plain Panel at Target Property: Not Reported

Additional Panels in search area: Not Reported

NATIONAL WETLAND INVENTORY

<u>NWI Quad at Target Property</u>	<u>NWI Electronic</u>
DEL MAR	<u>Data Coverage</u>
	YES - refer to the Overview Map and Detail Map

HYDROGEOLOGIC INFORMATION

Hydrogeologic information obtained by installation of wells on a specific site can often be an indicator of groundwater flow direction in the immediate area. Such hydrogeologic information can be used to assist the environmental professional in forming an opinion about the impact of nearby contaminated properties or, should contamination exist on the target property, what downgradient sites might be impacted.

Site-Specific Hydrogeological Data:*

Search Radius:	1.25 miles
Status:	Not found

AQUIFLOW®

Search Radius: 1.000 Mile.

EDR has developed the AQUIFLOW Information System to provide data on the general direction of groundwater flow at specific points. EDR has reviewed reports submitted by environmental professionals to regulatory authorities at select sites and has extracted the date of the report, groundwater flow direction as determined hydrogeologically, and the depth to water table.

<u>MAP ID</u>	<u>LOCATION</u> <u>FROM TP</u>	<u>GENERAL DIRECTION</u> <u>GROUNDWATER FLOW</u>
1	1/8 - 1/4 Mile NNE	Not Reported
2	1/4 - 1/2 Mile NE	SW
3	1/4 - 1/2 Mile WNW	SE
4	1/2 - 1 Mile NNW	NE
5	1/2 - 1 Mile NNE	NW
6	1/2 - 1 Mile WNW	N
A7	1/2 - 1 Mile North	Not Reported
A8	1/2 - 1 Mile North	W
9	1/2 - 1 Mile WNW	Not Reported

For additional site information, refer to Physical Setting Source Map Findings.

* ©1996 Site-specific hydrogeological data gathered by CERCLIS Alerts, Inc., Bainbridge Island, WA. All rights reserved. All of the information and opinions presented are those of the cited EPA report(s), which were completed under a Comprehensive Environmental Response Compensation and Liability Information System (CERCLIS) investigation.

GEOCHECK® - PHYSICAL SETTING SOURCE SUMMARY

GROUNDWATER FLOW VELOCITY INFORMATION

Groundwater flow velocity information for a particular site is best determined by a qualified environmental professional using site specific geologic and soil strata data. If such data are not reasonably ascertainable, it may be necessary to rely on other sources of information, including geologic age identification, rock stratigraphic unit and soil characteristics data collected on nearby properties and regional soil information. In general, contaminant plumes move more quickly through sandy-gravelly types of soils than silty-clayey types of soils.

GEOLOGIC INFORMATION IN GENERAL AREA OF TARGET PROPERTY

Geologic information can be used by the environmental professional in forming an opinion about the relative speed at which contaminant migration may be occurring.

ROCK STRATIGRAPHIC UNIT

Era: Cenozoic
System: Tertiary
Series: Eocene
Code: Te (decoded above as Era, System & Series)

GEOLOGIC AGE IDENTIFICATION

Category: Stratified Sequence

Geologic Age and Rock Stratigraphic Unit Source: P.G. Schruben, R.E. Arndt and W.J. Bawiec, Geology of the Conterminous U.S. at 1:2,500,000 Scale - a digital representation of the 1974 P.B. King and H.M. Beikman Map, USGS Digital Data Series DDS - 11 (1994).

DOMINANT SOIL COMPOSITION IN GENERAL AREA OF TARGET PROPERTY

The U.S. Department of Agriculture's (USDA) Soil Conservation Service (SCS) leads the National Cooperative Soil Survey (NCSS) and is responsible for collecting, storing, maintaining and distributing soil survey information for privately owned lands in the United States. A soil map in a soil survey is a representation of soil patterns in a landscape. Soil maps for STATSGO are compiled by generalizing more detailed (SSURGO) soil survey maps. The following information is based on Soil Conservation Service STATSGO data.

Soil Component Name: REDDING

Soil Surface Texture: gravelly - loam

Hydrologic Group: Class D - Very slow infiltration rates. Soils are clayey, have a high water table, or are shallow to an impervious layer.

Soil Drainage Class: Moderately well drained. Soils have a layer of low hydraulic conductivity, wet state high in the profile. Depth to water table is 3 to 6 feet.

Hydric Status: Soil does not meet the requirements for a hydric soil.

Corrosion Potential - Uncoated Steel: HIGH

Depth to Bedrock Min: > 60 inches

Depth to Bedrock Max: > 60 inches

GEOCHECK® - PHYSICAL SETTING SOURCE SUMMARY

Soil Layer Information							
Layer	Boundary		Soil Texture Class	Classification		Permeability Rate (in/hr)	Soil Reaction (pH)
	Upper	Lower		AASHTO Group	Unified Soil		
1	0 inches	15 inches	gravelly - loam	Silt-Clay Materials (more than 35 pct. passing No. 200), Silty Soils.	COARSE-GRAINED SOILS, Sands, Sands with fines, Clayey sand.	Max: 2.00 Min: 0.60	Max: 6.50 Min: 5.10
2	15 inches	19 inches	gravelly - loam	Silt-Clay Materials (more than 35 pct. passing No. 200), Silty Soils.	FINE-GRAINED SOILS, Silts and Clays (liquid limit less than 50%), Lean Clay Soils.	Max: 0.60 Min: 0.20	Max: 6.50 Min: 5.10
3	19 inches	22 inches	clay	Silt-Clay Materials (more than 35 pct. passing No. 200), Clayey Soils.	FINE-GRAINED SOILS, Silts and Clays (liquid limit 50% or more), Fat Clay.	Max: 0.06 Min: 0.00	Max: 6.50 Min: 5.10
4	22 inches	24 inches	gravelly - clay loam	Silt-Clay Materials (more than 35 pct. passing No. 200), Clayey Soils.	COARSE-GRAINED SOILS, Gravels, Gravels with fines, Clayey Gravel	Max: 0.06 Min: 0.00	Max: 6.50 Min: 5.10
5	24 inches	28 inches	indurated	Not reported	Not reported	Max: 0.00 Min: 0.00	Max: 0.00 Min: 0.00

OTHER SOIL TYPES IN AREA

Based on Soil Conservation Service STATSGO data, the following additional subordinant soil types may appear within the general area of target property.

Soil Surface Textures: cobbly - loam
gravelly - sandy loam
very gravelly - sand loam

Surficial Soil Types: cobbly - loam
gravelly - sandy loam
very gravelly - sand loam

Shallow Soil Types: clay
very cobbly - clay
sandy loam

Deeper Soil Types: cobbly - loam
shaly - loam
stratified

GEOCHECK® - PHYSICAL SETTING SOURCE SUMMARY

LOCAL / REGIONAL WATER AGENCY RECORDS

EDR Local/Regional Water Agency records provide water well information to assist the environmental professional in assessing sources that may impact ground water flow direction, and in forming an opinion about the impact of contaminant migration on nearby drinking water wells.

WELL SEARCH DISTANCE INFORMATION

<u>DATABASE</u>	<u>SEARCH DISTANCE (miles)</u>
Federal USGS	1.000
Federal FRDS PWS	Nearest PWS within 1 mile
State Database	1.000

FEDERAL USGS WELL INFORMATION

<u>MAP ID</u>	<u>WELL ID</u>	<u>LOCATION FROM TP</u>
No Wells Found		

FEDERAL FRDS PUBLIC WATER SUPPLY SYSTEM INFORMATION

<u>MAP ID</u>	<u>WELL ID</u>	<u>LOCATION FROM TP</u>
No PWS System Found		

Note: PWS System location is not always the same as well location.

STATE DATABASE WELL INFORMATION

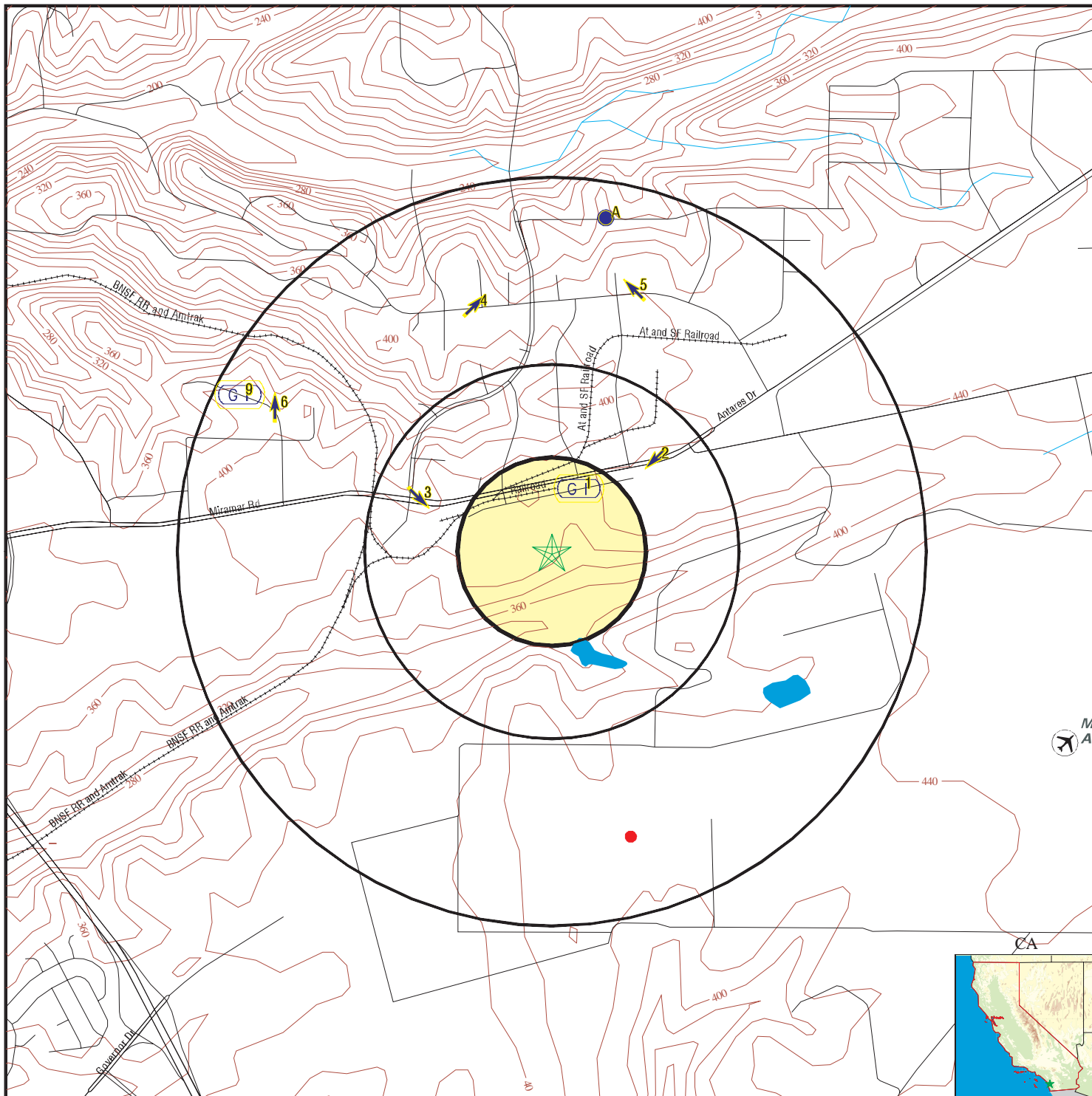
<u>MAP ID</u>	<u>WELL ID</u>	<u>LOCATION FROM TP</u>
No Wells Found		

OTHER STATE DATABASE INFORMATION

STATE OIL/GAS WELL INFORMATION

<u>DISTANCE FROM TP (Miles)</u>	<u>DISTANCE FROM TP (Miles)</u>
1/2 - 1 Mile SSE	

PHYSICAL SETTING SOURCE MAP - 2057603.1s



- County Boundary
- Major Roads
- Contour Lines
- Earthquake Fault Lines
- Airports
- Earthquake epicenter, Richter 5 or greater
- Water Wells
- Public Water Supply Wells
- Cluster of Multiple Icons

- Groundwater Flow Direction
- Indeterminate Groundwater Flow at Location
- Groundwater Flow Varies at Location
- Closest Hydrogeological Data
- Oil, gas or related wells



<p>SITE NAME: Miramar Substation ADDRESS: 5875 Consolidated Way San Diego CA 92121 LAT/LONG: 32.8758 / 117.1661</p>	<p>CLIENT: Geotechnical Constt. Inc. CONTACT: Aurie Patterson INQUIRY #: 2057603.1s DATE: October 22, 2007 1:34 pm</p>
-------------------------------------------------------------------------------------------------------------------------------------------------------------------------	-------------------------------------------------------------------------------------------------------------------------------------------------------------------

GEOCHECK® - PHYSICAL SETTING SOURCE MAP FINDINGS

Map ID	Direction	Distance	Elevation	Database	EDR ID Number
1	NNE	1/8 - 1/4 Mile	Higher		
	Site ID:	9UT2219		AQUIFLOW	33906
	Groundwater Flow:	Not Reported			
	Shallow Water Depth:	5			
	Deep Water Depth:	20			
	Average Water Depth:	Not Reported			
	Date:	02/1994			
2	NE	1/4 - 1/2 Mile	Higher		
	Site ID:	Not Reported		AQUIFLOW	34166
	Groundwater Flow:	SW			
	Shallow Water Depth:	8			
	Deep Water Depth:	18			
	Average Water Depth:	Not Reported			
	Date:	11/08/1994			
3	WNW	1/4 - 1/2 Mile	Lower		
	Site ID:	9UT1712		AQUIFLOW	33937
	Groundwater Flow:	SE			
	Shallow Water Depth:	Not Reported			
	Deep Water Depth:	Not Reported			
	Average Water Depth:	60			
	Date:	12/19/1990			
4	NNW	1/2 - 1 Mile	Higher		
	Site ID:	9UT1873		AQUIFLOW	37974
	Groundwater Flow:	NE			
	Shallow Water Depth:	60			
	Deep Water Depth:	100			
	Average Water Depth:	Not Reported			
	Date:	02/1991			
5	NNE	1/2 - 1 Mile	Higher		
	Site ID:	9UT0558		AQUIFLOW	33902
	Groundwater Flow:	NW			
	Shallow Water Depth:	13			
	Deep Water Depth:	20			
	Average Water Depth:	Not Reported			
	Date:	03/19/1992			
6	WNW	1/2 - 1 Mile	Lower		
	Site ID:	Not Reported		AQUIFLOW	38013
	Groundwater Flow:	N			
	Shallow Water Depth:	Not Reported			
	Deep Water Depth:	Not Reported			
	Average Water Depth:	19.5			
	Date:	10/28/1998			
A7	North	1/2 - 1 Mile	Lower		
	Site ID:	Not Reported		AQUIFLOW	38307
	Groundwater Flow:	Not Reported			
	Shallow Water Depth:	Not Reported			
	Deep Water Depth:	Not Reported			
	Average Water Depth:	100			
	Date:	02/1992			

GEOCHECK® - PHYSICAL SETTING SOURCE MAP FINDINGS

Map ID
 Direction
 Distance
 Elevation

Database EDR ID Number

A8 North 1/2 - 1 Mile Lower	Site ID: Groundwater Flow: Shallow Water Depth: Deep Water Depth: Average Water Depth: Date:	Not Reported W Not Reported Not Reported 16 02/1998	AQUIFLOW	55064
---------------------------------------------	-------------------------------------------------------------------------------------------------------------	--------------------------------------------------------------------	-----------------	--------------

9 WNW 1/2 - 1 Mile Lower	Site ID: Groundwater Flow: Shallow Water Depth: Deep Water Depth: Average Water Depth: Date:	Not Reported Not Reported Not Reported Not Reported >100 11/17/1995	AQUIFLOW	55084
------------------------------------------	-------------------------------------------------------------------------------------------------------------	------------------------------------------------------------------------------------	-----------------	--------------

GEOCHECK® - PHYSICAL SETTING SOURCE MAP FINDINGS

Direction _____ Database _____ EDR ID Number _____
 Distance _____

SSE
1/2 - 1 Mile

OIL_GAS CA2000000000050

Apinumber:	07300031	Operator:	Homer C. Mills, Inc.
Lease:	Mack	Well no:	1
Field:	SAN DIEGO COUNTY	Area:	Not Reported
Map:	W1-7	Status cod:	002
Source:	hud		
Latitude:	32.864698		
Longitude:	-117.161603		
Td:	0		
Sec:	14		
Twn:	15S	Rge:	3W
Bm:	SB		
X coord:	0		
Y coord:	0		
Zone:	Not Reported	Spuddate:	12/12/1968 00:00:00
Abanddate:	12/30/1899 00:00:00	Comments:	Not Reported
District:	1	Site id:	CA2000000000050

GEOCHECK® - PHYSICAL SETTING SOURCE MAP FINDINGS RADON

AREA RADON INFORMATION

State Database: CA Radon

Radon Test Results

Zip	Total Sites	> 4 Pci/L	Pct. > 4 Pci/L
92121	3	1	33.33

Federal EPA Radon Zone for SAN DIEGO County: 3

- Note: Zone 1 indoor average level > 4 pCi/L.
- : Zone 2 indoor average level >= 2 pCi/L and <= 4 pCi/L.
- : Zone 3 indoor average level < 2 pCi/L.

Federal Area Radon Information for SAN DIEGO COUNTY, CA

Number of sites tested: 30

Area	Average Activity	% <4 pCi/L	% 4-20 pCi/L	% >20 pCi/L
Living Area - 1st Floor	0.677 pCi/L	100%	0%	0%
Living Area - 2nd Floor	0.400 pCi/L	100%	0%	0%
Basement	Not Reported	Not Reported	Not Reported	Not Reported

PHYSICAL SETTING SOURCE RECORDS SEARCHED

TOPOGRAPHIC INFORMATION

USGS 7.5' Digital Elevation Model (DEM)

Source: United States Geologic Survey

EDR acquired the USGS 7.5' Digital Elevation Model in 2002 and updated it in 2006. The 7.5 minute DEM corresponds to the USGS 1:24,000- and 1:25,000-scale topographic quadrangle maps. The DEM provides elevation data with consistent elevation units and projection.

HYDROLOGIC INFORMATION

Flood Zone Data: This data, available in select counties across the country, was obtained by EDR in 1999 from the Federal Emergency Management Agency (FEMA). Data depicts 100-year and 500-year flood zones as defined by FEMA.

NWI: National Wetlands Inventory. This data, available in select counties across the country, was obtained by EDR in 2002 and 2005 from the U.S. Fish and Wildlife Service.

HYDROGEOLOGIC INFORMATION

AQUIFLOW^R Information System

Source: EDR proprietary database of groundwater flow information

EDR has developed the AQUIFLOW Information System (AIS) to provide data on the general direction of groundwater flow at specific points. EDR has reviewed reports submitted to regulatory authorities at select sites and has extracted the date of the report, hydrogeologically determined groundwater flow direction and depth to water table information.

GEOLOGIC INFORMATION

Geologic Age and Rock Stratigraphic Unit

Source: P.G. Schruben, R.E. Arndt and W.J. Bawiec, Geology of the Conterminous U.S. at 1:2,500,000 Scale - A digital representation of the 1974 P.B. King and H.M. Beikman Map, USGS Digital Data Series DDS - 11 (1994).

STATSGO: State Soil Geographic Database

Source: Department of Agriculture, Natural Resources Conservation Services

The U.S. Department of Agriculture's (USDA) Natural Resources Conservation Service (NRCS) leads the national Conservation Soil Survey (NCSS) and is responsible for collecting, storing, maintaining and distributing soil survey information for privately owned lands in the United States. A soil map in a soil survey is a representation of soil patterns in a landscape. Soil maps for STATSGO are compiled by generalizing more detailed (SSURGO) soil survey maps.

SSURGO: Soil Survey Geographic Database

Source: Department of Agriculture, Natural Resources Conservation Services (NRCS)

Telephone: 800-672-5559

SSURGO is the most detailed level of mapping done by the Natural Resources Conservation Services, mapping scales generally range from 1:12,000 to 1:63,360. Field mapping methods using national standards are used to construct the soil maps in the Soil Survey Geographic (SSURGO) database. SSURGO digitizing duplicates the original soil survey maps. This level of mapping is designed for use by landowners, townships and county natural resource planning and management.

LOCAL / REGIONAL WATER AGENCY RECORDS

FEDERAL WATER WELLS

PWS: Public Water Systems

Source: EPA/Office of Drinking Water

Telephone: 202-564-3750

Public Water System data from the Federal Reporting Data System. A PWS is any water system which provides water to at least 25 people for at least 60 days annually. PWSs provide water from wells, rivers and other sources.

PHYSICAL SETTING SOURCE RECORDS SEARCHED

PWS ENF: Public Water Systems Violation and Enforcement Data

Source: EPA/Office of Drinking Water

Telephone: 202-564-3750

Violation and Enforcement data for Public Water Systems from the Safe Drinking Water Information System (SDWIS) after August 1995. Prior to August 1995, the data came from the Federal Reporting Data System (FRDS).

USGS Water Wells: USGS National Water Inventory System (NWIS)

This database contains descriptive information on sites where the USGS collects or has collected data on surface water and/or groundwater. The groundwater data includes information on wells, springs, and other sources of groundwater.

STATE RECORDS

Water Well Database

Source: Department of Water Resources

Telephone: 916-651-9648

California Drinking Water Quality Database

Source: Department of Health Services

Telephone: 916-324-2319

The database includes all drinking water compliance and special studies monitoring for the state of California since 1984. It consists of over 3,200,000 individual analyses along with well and water system information.

OTHER STATE DATABASE INFORMATION

California Oil and Gas Well Locations

Source: Department of Conservation

Telephone: 916-323-1779

RADON

State Database: CA Radon

Source: Department of Health Services

Telephone: 916-324-2208

Radon Database for California

Area Radon Information

Source: USGS

Telephone: 703-356-4020

The National Radon Database has been developed by the U.S. Environmental Protection Agency (USEPA) and is a compilation of the EPA/State Residential Radon Survey and the National Residential Radon Survey. The study covers the years 1986 - 1992. Where necessary data has been supplemented by information collected at private sources such as universities and research institutions.

EPA Radon Zones

Source: EPA

Telephone: 703-356-4020

Sections 307 & 309 of IRAA directed EPA to list and identify areas of U.S. with the potential for elevated indoor radon levels.

OTHER

Airport Landing Facilities: Private and public use landing facilities

Source: Federal Aviation Administration, 800-457-6656

Epicenters: World earthquake epicenters, Richter 5 or greater

Source: Department of Commerce, National Oceanic and Atmospheric Administration

California Earthquake Fault Lines: The fault lines displayed on EDR's Topographic map are digitized quaternary fault lines, prepared in 1975 by the United State Geological Survey. Additional information (also from 1975) regarding activity at specific fault lines comes from California's Preliminary Fault Activity Map prepared by the California Division of Mines and Geology.

PHYSICAL SETTING SOURCE RECORDS SEARCHED

STREET AND ADDRESS INFORMATION

© 2007 Tele Atlas North America, Inc. All rights reserved. This material is proprietary and the subject of copyright protection and other intellectual property rights owned by or licensed to Tele Atlas North America, Inc. The use of this material is subject to the terms of a license agreement. You will be held liable for any unauthorized copying or disclosure of this material.

ORPHAN SUMMARY

City	EDR ID	Site Name	Site Address	Zip	Database(s)
SAN DIEGO	96517404	CORNER OF I 805 AND MIRAMAR RD.	CORNER OF I 805 AND MIRAMAR RD.		ERNS
SAN DIEGO	S107147631	SKS/MIRAMAR	620 MIRAMAR RD	92121	HAZNET
SAN DIEGO	S106932460	SPEEDY LUBE & TUNE	6696 MIRAMAR RD K	92121	SWEEPS UST
SAN DIEGO	S105155660	MISSION VALLEY DISPOSAL AREA	TEXAS ST/HWY 8		SWF/LF
SAN DIEGO	CA S103443328	GRIT HILL DISPOSAL	MAST BLVD / HWY 52	92145	WMUDS/SWAT
NAS MIRAMAR	S101302160	NAS MIRAMAR	TANK 936 NAVAL AIR STATION	92145	Cortese, LUST
NATIONAL	S105644244		24TH STREET TERMINAL	92121	SLIC, CHMIRS
SAN DIEGO	1005440860	38TH AND QUINCE STREET	38TH AND QUINCE STREET		CERCLIS, FINDS
SAN DIEGO	S105155665	MURPHY-SHEPARD CANYON LANDFILL	TB 46-A6		SWF/LF
SAN DIEGO	S105155664	MURRAY RIDGE BURNSITE	TB 53-D4 ADJ MURRAY RIDGE PK		SWF/LF
SAN DIEGO	S105155656	FAIRMOUNT BURNSITE	TB 60-C6 FAIRMONT/FEDERAL		SWF/LF
SAN DIEGO	S105155672	SAN YSIDRO BURNSITE	TB 72-B6 OTAY MESA RD		SWF/LF
SAN DIEGO	S105155662	MTS-PORT DISTRICT SITE	8TH-12TH ALONG HARBOR DR		SWF/LF
SAN DIEGO	97412617	AIR STA MIRAMAR	AIR STA MIRAMAR		ERNS
SAN DIEGO	S105155682	MOTHER-A-LAND (SAN DIEGO SITE)	405 ALTA		SWF/LF
SAN DIEGO	S108407122	MCAS MIRAMAR UST BASE PERMIT	BLDG M-2	92145	SAN DIEGO CO. SAM
SAN DIEGO	S108407121	MCAS MIRAMAR UST BASE PERMIT	BLDG K-276	92145	SAN DIEGO CO. SAM
SAN DIEGO	S108407120	MCAS MIRAMAR UST BASE PERMIT	BLDG K-266	92145	SAN DIEGO CO. SAM
SAN DIEGO	S108407119	MCAS MIRAMAR UST BASE PERMIT	BLDG 671	92145	SAN DIEGO CO. SAM
SAN DIEGO	S108407118	MCAS MIRAMAR UST BASE PERMIT	BLDG 500	92145	SAN DIEGO CO. SAM

DETAILED ORPHAN LISTING

Site	Database(s)	EDR ID Number EPA ID Number
------	-------------	--------------------------------

**CORNER OF I 805 AND MIRAMAR RD.
CORNER OF I 805 AND MIRAMAR RD.
SAN DIEGO, CA**

**ERNS 96517404
N/A**

ERNS:

Site ID: 96517404
 Source: Not reported
 Site location: CORNER OF I 805 AND MIRAMAR RD.
 SAN DIEGO, CA
 County: SAN DIEGO
 Report number: 369927
 Report date: 12/10/1996
 Report time: 11:24
 Spill date: 12/10/1996
 Spill time: :35
 Spiller: False
 Confidential: False
 Medium affected: Water
 Dist. from city: Not reported
 Heading: Not reported
 Field ID: Not reported
 Block ID: Not reported
 Vehicle ID: Not reported
 Mile post: Not reported
 Transport mode: HIGHWAY
 Damage: False
 Damage \$ amount: 0.
 Evacuation: False
 Number of injured: Not reported
 Number of fatalities: Not reported
 Notes: STORM DRAIN
 Agency notified: USCG
 Notified by caller: SDCMS
 Other agency: Not reported
 EPA time: 11:44
 Other time: :
 C.G. unit: Not reported
 C.G. time: :
 Duty officer: DAF
 Jurisdiction: Not reported
 Reportable: Not reported
 Cause: Not reported
 Tank capacity: Not reported
 Facility capacity: Not reported
 Cont rel. type: Not reported
 Comments: FIRE DEPARTMENT WAS ON SCENE
 Comments: VEHICLE / ACCIDENT / NO OTHER DETAILS WERE KNOWN
 Comments: CORNER OF I 805 AND MIRAMAR RD.
 Comments: TORREY PINES MAY BE THE EXIT POINT FOR THE SPILL

**SKS/MIRAMAR
620 MIRAMAR RD
SAN DIEGO, CA 92121**

**HAZNET S107147631
N/A**

HAZNET:

Gepaid: CAL000249461
 Contact: BILL ROGERS / CMOEA
 Telephone: 8585301193
 Facility Addr2: Not reported

DETAILED ORPHAN LISTING

Site	Database(s)	EDR ID Number EPA ID Number
------	-------------	--------------------------------

SKS/MIRAMAR (Continued)		S107147631
-------------------------	--	------------

Mailing Name: Not reported
Mailing Address: PO BOX 469110
Mailing City,St,Zip: ESCONDIDO, CA 920460000
Gen County: San Diego
TSD EPA ID: CAD028409019
TSD County: San Diego
Waste Category: Aqueous solution with less than 10% total organic residues
Disposal Method: Treatment, Tank
Tons: 0.2
Facility County: San Diego

SPEEDY LUBE & TUNE 6696 MIRAMAR RD K SAN DIEGO, CA 92121	SWEEPS UST	S106932460 N/A
-----------------------------------------------------------------------------------------	-------------------	---------------------------------

SWEEPS UST:

Status: A
Comp Number: 28245
Number: 9
Board Of Equalization: 44-023744
Ref Date: Not reported
Act Date: 06-26-92
Created Date: 02-29-88
Tank Status: A
Owner Tank Id: Not reported
Swrcb Tank Id: 37-000-028245-000001
Actv Date: Not reported
Capacity: 1000
Tank Use: PETROLEUM
Stg: W
Content: Not reported
Number Of Tanks: 3

Status: A
Comp Number: 28245
Number: 9
Board Of Equalization: 44-023744
Ref Date: Not reported
Act Date: 06-26-92
Created Date: 02-29-88
Tank Status: A
Owner Tank Id: Not reported
Swrcb Tank Id: 37-000-028245-000002
Actv Date: Not reported
Capacity: 2000
Tank Use: OIL
Stg: P
Content: Not reported
Number Of Tanks: Not reported

Status: A
Comp Number: 28245
Number: 9
Board Of Equalization: 44-023744
Ref Date: Not reported
Act Date: 06-26-92
Created Date: 02-29-88

DETAILED ORPHAN LISTING

Site	Database(s)	EDR ID Number EPA ID Number
SPEEDY LUBE & TUNE (Continued)		S106932460
Tank Status:	A	
Owner Tank Id:	Not reported	
Swrcb Tank Id:	37-000-028245-000003	
Actv Date:	Not reported	
Capacity:	3000	
Tank Use:	OIL	
Stg:	P	
Content:	Not reported	
Number Of Tanks:	Not reported	

MISSION VALLEY DISPOSAL AREA	SWF/LF	S105155660
TEXAS ST/HWY 8		N/A
SAN DIEGO, CA		

LF:

Region: SAN DIEGO

Facility ID: Not reported

Facility Telephone: Not reported

Facility Telephone 2: Not reported

Lat/Long: Not reported

Land Owner: Not reported

Owner Name: Not reported

Owner Telephone: Not reported

Owner Address: Not reported

Owner Address2: Not reported

Owner City,St,Zip: Not reported

Operator: Not reported

Operator Phone: Not reported

Operator Address: Not reported

Operator Address2: Not reported

Operator City,St,Zip: Not reported

Operator's Status: Not reported

Permit Date: Not reported

Permit Status: Not reported

Permitted Acreage: Not reported

Activity: Not reported

Regulation Status: Not reported

Land Use: Not reported

Landuse Name: Not reported

GIS Source: Not reported

Category: Not reported

Unit Number: Not reported

Inspection Frequency: Not reported

Accepted Waste: Not reported

Year Opened: Not reported

Year Closed: Not reported

Closure Date: Not reported

Closure Type: Not reported

Closure Approve: Not reported

Disposal Acreage: Not reported

Status: Not reported

Swisnumber: 37-CR-0047

Aka: Not reported

Type Of Waste: Not reported

Disposal Area: Not reported

SWFP Date: Not reported

WDR Number: Not reported

DETAILED ORPHAN LISTING

Site	Database(s)	EDR ID Number EPA ID Number
------	-------------	--------------------------------

MISSION VALLEY DISPOSAL AREA (Continued)

S105155660

Dates Operation: Not reported
 Dt Of Field Units: Not reported
 Surface Condition: Not reported
 Landfill Gas: Not reported
 Leachate: Not reported
 Emrgncy Response: Not reported
 Lea Date: Not reported
 Restrictions: Not reported
 Fill Area: Not reported
 Type Of Refuse: Not reported
 Avg Depth Of Fill: Not reported
 Addtl Expansion Area: Not reported
 Site Size: Not reported
 Site Type: UNVERIFIED
 Site Description: Not reported
 Reassess Site: Not reported
 Location: Not reported
 Parcel Num: Not reported
 Issue & Observations: Not reported
 Other Observations: Not reported
 Date: Not reported
 Address: Not reported
 Prep By: Not reported
 DOHS Number: Not reported
 CUP Number: Not reported
 CIWMB: Not reported
 Program Type: Not reported
 Public Notice: Not reported
 PERMTIER: Not reported
 Recommendations: Not reported
 Othr Recommendation: Not reported
 Sig. Change Since Last Visit: Not reported
 Priority For Site Assessment: Not reported
 Permitted Throughput with Units: Not reported
 Actual Throughput with Units: Not reported
 Permitted Capacity with Units: Not reported
 Remaining Capacity: Not reported
 Remaining Capacity with Units: Not reported
 Last Waste Tire Inspection Count: Not reported
 Last Waste Tire Inspection Date: Not reported
 Original Waste Tire Count: Not reported
 Original Waste Tire Count Date: Not reported
 Explanation: Not reported
 No Further Action: Not reported
 Issues & Observations: Not reported

GRIT HILL DISPOSAL
MAST BLVD / HWY 52
SAN DIEGO CA, CA 92145

WMUDS/SWAT S103443328
N/A

WMUDS/SWAT:

Edit Date: Not reported
 Complexity: Not reported
 Primary Waste: Not reported
 Primary Waste Type: Not reported
 Secondary Waste: Not reported
 Secondary Waste Type: Not reported

DETAILED ORPHAN LISTING

Site	Database(s)	EDR ID Number EPA ID Number
GRIT HILL DISPOSAL (Continued)		S103443328
Base Meridian:	Not reported	
NPID:	Not reported	
Tonnage:	0	
Regional Board ID:	Not reported	
Municipal Solid Waste:	False	
Superorder:	False	
Open To Public:	False	
Waste List:	False	
Agency Type:	City	
Agency Name:	SAN DIEGO, CITY OF, MWWD	
Agency Department:	Not reported	
Agency Address:	600 B ST, STE 500	
Agency City,St,Zip:	SAN DIEGO CA 921014587	
Agency Contact:	DAVID SCHLESSINGER	
Agency Telephone:	6195337200	
Land Owner Name:	Not reported	
Land Owner Address:	Not reported	
Land Owner City,St,Zip:	Not reported	
Land Owner Contact:	Not reported	
Land Owner Phone:	Not reported	
Region:	9	
Facility Type:	Other - Does not fall into the category of Municipal/Domestic, Industrial, Agricultural or Solid Waste (Class I, II or III)	
Facility Description:	Not reported	
Facility Telephone:	Not reported	
SWAT Facility Name:	Not reported	
Primary SIC:	4953	
Secondary SIC:	Not reported	
Comments:	Not reported	
Last Facility Editors:	Not reported	
Waste Discharge System:	True	
Solid Waste Assessment Test Program:	False	
Toxic Pits Cleanup Act Program:	False	
Resource Conservation Recovery Act:	False	
Department of Defence:	False	
Solid Waste Assessment Test Program:	Not reported	
Threat to Water Quality:	Not reported	
Sub Chapter 15:	True	
Regional Board Project Officer:	DFH	
Number of WMUDS at Facility:	1	
Section Range:	Not reported	
RCRA Facility:	No	
Waste Discharge Requirements:	Active - Any facility with a continuous or seasonal discharge that is under Waste Discharge Requirements.	
Self-Monitoring Rept. Frequency:	Not reported	
Waste Discharge System ID:	9 000244N96	
Solid Waste Information ID:	Not reported	

**NAS MIRAMAR
TANK 936 NAVAL AIR STATION
NAS MIRAMAR, CA 92145**

**Cortese S101302160
LUST N/A**

Cortese:
Region: CORTESE
Facility Addr2: TANK 936 NAVAL AIR STATION

DETAILED ORPHAN LISTING

Site	Database(s)	EDR ID Number EPA ID Number
NAS MIRAMAR (Continued)		S101302160

LUST:

Region: 9
 Case Number: 9UT2264
 Local Agency: San Diego
 Substance: Jet Fuel
 Qty Leaked: 0
 Date Found: 06/11/1992
 How Found: Subsurface Monitoring
 Date Stopped: 06/11/1992
 How Stopped: Other Means
 Source: Unknown
 Cause: Unknown
 Lead Agency: Local Agency
 Case Type: Other ground water affected
 Status: Preliminary site assessment underway
 Abate Method: Not reported
 Confirm Date: 06/11/1992
 Submit Workplan: Not reported
 Prelim Assess: 06/11/1992
 Desc Pollution: Not reported
 Remed Plan: / /
 Remed Action: Not reported
 Began Monitor: Not reported
 Enforce Type: Not reported
 Enforce Date: Not reported
 Closed Date: Not reported
 Pilot Program: LOP
 Local Case: H80004-033
 Basin Number: 906.40
 Gwater Depth: Not reported
 Beneficial Use: Beneficial groundwater use other than Municipal use
 NPDES Number: Not reported
 priority: 1
 File Dispn: Not reported
 Release Date: 06/11/1992
 Interim Remedial Actions: No
 Cleanup and Abatement order Number: Not reported
 Waste Discharge Requirement Number: Not reported

**24TH STREET TERMINAL
NATIONAL, CA 92121**

**SLIC S105644244
CHMIRS N/A**

SLIC:

Region: STATE
 Global Id: SL607392694
 Assigned Name: SLICSITE
 Lead Agency Contact: CHEHREH KOMEYLYAN
 Lead Agency: SAN DIEGO RWQCB (REGION 9)
 Lead Agency Case Number: 2090002
 Responsible Party: Not reported
 Recent Dtw: Not reported
 Substance Released: Not reported
Facility Status: Preliminary Site Assessment Underway

CHMIRS:

DETAILED ORPHAN LISTING

Site	Database(s)	EDR ID Number EPA ID Number
------	-------------	--------------------------------

(Continued)

S105644244

OES Incident Number:	015522
OES notification:	Not reported
OES Date:	9/11/1996
OES Time:	02:56:50 PM
Incident Date:	Not reported
Date Completed:	Not reported
Property Use:	Not reported
Agency Id Number:	Not reported
Agency Incident Number:	Not reported
Time Notified:	Not reported
Time Completed:	Not reported
Surrounding Area:	Not reported
Estimated Temperature:	Not reported
Property Management:	Not reported
Special Studies 1:	Not reported
Special Studies 2:	Not reported
Special Studies 3:	Not reported
Special Studies 4:	Not reported
Special Studies 5:	Not reported
Special Studies 6:	Not reported
More Than Two Substances Involved?:	Not reported
Resp Agncy Personel # Of Decontaminated:	Not reported
Responding Agency Personel # Of Injuries:	Not reported
Responding Agency Personel # Of Fatalities:	Not reported
Others Number Of Decontaminated:	Not reported
Others Number Of Injuries:	Not reported
Others Number Of Fatalities:	Not reported
Vehicle Make/year:	Not reported
Vehicle License Number:	Not reported
Vehicle State:	Not reported
Vehicle Id Number:	Not reported
CA/DOT/PUC/ICC Number:	Not reported
Company Name:	Not reported
Reporting Officer Name/ID:	Not reported
Report Date:	Not reported
Comments:	Not reported
Facility Telephone:	Not reported
Waterway Involved:	YES
Waterway:	san diego harbor
Spill Site:	Not reported
Cleanup By:	Not reported
Containment:	Not reported
What Happened:	Not reported
Type:	PETROLEUM
Measure:	Not reported
Other:	Not reported
Date/Time:	Not reported
Year:	1996
Agency:	san diego gas and electric
Incident Date:	1300/11 Sept 96
Admin Agency:	Not reported
Amount:	6,000 bbls.
Contained:	YES
Site Type:	Not reported
E Date:	Not reported
Substance:	#6 fuel oil
Quantity Released:	Not reported

DETAILED ORPHAN LISTING

Site	Database(s)	EDR ID Number EPA ID Number
(Continued)		S105644244
BBLs:	Not reported	
Cups:	Not reported	
CUFT:	Not reported	
Gallons:	Not reported	
Grams:	Not reported	
Pounds:	Not reported	
Liters:	Not reported	
Ounces:	Not reported	
Pints:	Not reported	
Quarts:	Not reported	
Sheen:	Not reported	
Tons:	Not reported	
Unknown:	Not reported	
Description:	major 6,000 bbl. spill on wetlands area and san diego harbor. ruptured fuel oil tranfer line between the national city marine facility and south bay power plant.	
Evacuations:	NO	
Number of Injuries:	NO	
Number of Fatalities:	NO	
Description:	Not reported	

**38TH AND QUINCE STREET
38TH AND QUINCE STREET
SAN DIEGO, CA**

**CERCLIS 1005440860
FINDS CAN000905908**

FINDS:

Other Pertinent Environmental Activity Identified at Site

CERCLIS (Comprehensive Environmental Response, Compensation, and Liability Information System) is the Superfund database that is used to support management in all phases of the Superfund program. The system contains information on all aspects of hazardous waste sites, including an inventory of sites, planned and actual site activities, and financial information.

ICIS (Integrated Compliance Information System) is the Integrated Compliance Information System and provides a database that, when complete, will contain integrated Enforcement and Compliance information across most of EPA's programs. The vision for ICIS is to replace EPA's independent databases that contain Enforcement data with a single repository for that information. Currently, ICIS contains all Federal Administrative and Judicial enforcement actions. This information is maintained in ICIS by EPA in the Regional offices and its Headquarters. A future release of ICIS will replace the Permit Compliance System (PCS) which supports the NPDES and will integrate that information with Federal actions already in the system. ICIS also has the capability to track other activities occurring in the Region that support Compliance and Enforcement programs. These include; Incident Tracking, Compliance Assistance, and Compliance Monitoring.

DETAILED ORPHAN LISTING

Site	Database(s)	EDR ID Number EPA ID Number
MURPHY-SHEPARD CANYON LANDFILL TB 46-A6 SAN DIEGO, CA	SWF/LF	S105155665 N/A
LF:		
Region:	SAN DIEGO	
Facility ID:	Not reported	
Facility Telephone:	Not reported	
Facility Telephone 2:	Not reported	
Lat/Long:	Not reported	
Land Owner:	Not reported	
Owner Name:	Not reported	
Owner Telephone:	Not reported	
Owner Address:	Not reported	
Owner Address2:	Not reported	
Owner City,St,Zip:	Not reported	
Operator:	Not reported	
Operator Phone:	Not reported	
Operator Address:	Not reported	
Operator Address2:	Not reported	
Operator City,St,Zip:	Not reported	
Operator's Status:	Not reported	
Permit Date:	Not reported	
Permit Status:	Not reported	
Permitted Acreage:	Not reported	
Activity:	Not reported	
Regulation Status:	Not reported	
Land Use:	Not reported	
Landuse Name:	Not reported	
GIS Source:	Not reported	
Category:	Not reported	
Unit Number:	Not reported	
Inspection Frequency:	Not reported	
Accepted Waste:	Not reported	
Year Opened:	Not reported	
Year Closed:	Not reported	
Closure Date:	Not reported	
Closure Type:	Not reported	
Closure Approve:	Not reported	
Disposal Acreage:	Not reported	
Status:	Not reported	
Swisnumber:	NONE	
Aka:	Not reported	
Type Of Waste:	Not reported	
Disposal Area:	Not reported	
SWFP Date:	Not reported	
WDR Number:	Not reported	
Dates Operation:	Not reported	
Dt Of Field Units:	Not reported	
Surface Condition:	Not reported	
Landfill Gas:	Not reported	
Leachate:	Not reported	
Emrgncy Response:	Not reported	
Lea Date:	Not reported	
Restrictions:	Not reported	
Fill Area:	Not reported	
Type Of Refuse:	Not reported	
Avg Depth Of Fill:	Not reported	
Addtl Expansion Area:	Not reported	

DETAILED ORPHAN LISTING

Site	Database(s)	EDR ID Number EPA ID Number
MURPHY-SHEPARD CANYON LANDFILL (Continued)		S105155665
Site Size:	Not reported	
Site Type:	LANDFILL	
Site Description:	Not reported	
Reassess Site:	Not reported	
Location:	Not reported	
Parcel Num:	Not reported	
Issue & Observations:	Not reported	
Other Observations:	Not reported	
Date:	Not reported	
Address:	Not reported	
Prep By:	Not reported	
DOHS Number:	Not reported	
CUP Number:	Not reported	
CIWMB:	Not reported	
Program Type:	Not reported	
Public Notice:	Not reported	
PERMTIER:	Not reported	
Recommendations:	Not reported	
Othr Recommendation:	Not reported	
Sig. Change Since Last Visit:	Not reported	
Priority For Site Assessment:	Not reported	
Permitted Throughput with Units:	Not reported	
Actual Throughput with Units:	Not reported	
Permitted Capacity with Units:	Not reported	
Remaining Capacity:	Not reported	
Remaining Capacity with Units:	Not reported	
Last Waste Tire Inspection Count:	Not reported	
Last Waste Tire Inspection Date:	Not reported	
Original Waste Tire Count:	Not reported	
Original Waste Tire Count Date:	Not reported	
Explanation:	Not reported	
No Further Action:	Not reported	
Issues & Observations:	Not reported	

MURRAY RIDGE BURNSITE	SWF/LF	S105155664
TB 53-D4 ADJ MURRAY RIDGE PK		N/A
SAN DIEGO, CA		

LF:

Region:	SAN DIEGO
Facility ID:	Not reported
Facility Telephone:	Not reported
Facility Telephone 2:	Not reported
Lat/Long:	Not reported
Land Owner:	Not reported
Owner Name:	Not reported
Owner Telephone:	Not reported
Owner Address:	Not reported
Owner Address2:	Not reported
Owner City,St,Zip:	Not reported
Operator:	Not reported
Operator Phone:	Not reported
Operator Address:	Not reported
Operator Address2:	Not reported
Operator City,St,Zip:	Not reported
Operator's Status:	Not reported
Permit Date:	Not reported

DETAILED ORPHAN LISTING

Site	Database(s)	EDR ID Number EPA ID Number
MURRAY RIDGE BURNSITE (Continued)		S105155664
Permit Status:	Not reported	
Permitted Acreage:	Not reported	
Activity:	Not reported	
Regulation Status:	Not reported	
Land Use:	Not reported	
Landuse Name:	Not reported	
GIS Source:	Not reported	
Category:	Not reported	
Unit Number:	Not reported	
Inspection Frequency:	Not reported	
Accepted Waste:	Not reported	
Year Opened:	Not reported	
Year Closed:	Not reported	
Closure Date:	Not reported	
Closure Type:	Not reported	
Closure Approve:	Not reported	
Disposal Acreage:	Not reported	
Status:	Not reported	
Swisnumber:	37-CR-0051	
Aka:	Not reported	
Type Of Waste:	Not reported	
Disposal Area:	Not reported	
SWFP Date:	Not reported	
WDR Number:	Not reported	
Dates Operation:	Not reported	
Dt Of Field Units:	Not reported	
Surface Condition:	Not reported	
Landfill Gas:	Not reported	
Leachate:	Not reported	
Emrgncy Response:	Not reported	
Lea Date:	Not reported	
Restrictions:	Not reported	
Fill Area:	Not reported	
Type Of Refuse:	Not reported	
Avg Depth Of Fill:	Not reported	
Addtl Expansion Area:	Not reported	
Site Size:	Not reported	
Site Type:	BURNSITE	
Site Description:	Not reported	
Reassess Site:	Not reported	
Location:	Not reported	
Parcel Num:	Not reported	
Issue & Observations:	Not reported	
Other Observations:	Not reported	
Date:	Not reported	
Address:	Not reported	
Prep By:	Not reported	
DOHS Number:	Not reported	
CUP Number:	Not reported	
CIWMB:	Not reported	
Program Type:	Not reported	
Public Notice:	Not reported	
PERMTIER:	Not reported	
Recommendations:	Not reported	
Othr Recommendation:	Not reported	
Sig. Change Since Last Visit:	Not reported	
Priority For Site Assessment:	Not reported	

DETAILED ORPHAN LISTING

Site	Database(s)	EDR ID Number EPA ID Number
MURRAY RIDGE BURNSITE (Continued)		S105155664
Permitted Throughput with Units:	Not reported	
Actual Throughput with Units:	Not reported	
Permitted Capacity with Units:	Not reported	
Remaining Capacity:	Not reported	
Remaining Capacity with Units:	Not reported	
Last Waste Tire Inspection Count:	Not reported	
Last Waste Tire Inspection Date:	Not reported	
Original Waste Tire Count:	Not reported	
Original Waste Tire Count Date:	Not reported	
Explanation:	Not reported	
No Further Action:	Not reported	
Issues & Observations:	Not reported	

FAIRMOUNT BURNSITE	SWF/LF	S105155656
TB 60-C6 FAIRMONT/FEDERAL		N/A
SAN DIEGO, CA		

LF:

Region: SAN DIEGO
 Facility ID: Not reported
 Facility Telephone: Not reported
 Facility Telephone 2: Not reported
 Lat/Long: Not reported
 Land Owner: Not reported
 Owner Name: Not reported
 Owner Telephone: Not reported
 Owner Address: Not reported
 Owner Address2: Not reported
 Owner City,St,Zip: Not reported
 Operator: Not reported
 Operator Phone: Not reported
 Operator Address: Not reported
 Operator Address2: Not reported
 Operator City,St,Zip: Not reported
 Operator's Status: Not reported
 Permit Date: Not reported
 Permit Status: Not reported
 Permitted Acreage: Not reported
 Activity: Not reported
 Regulation Status: Not reported
 Land Use: Not reported
 Landuse Name: Not reported
 GIS Source: Not reported
 Category: Not reported
 Unit Number: Not reported
 Inspection Frequency: Not reported
 Accepted Waste: Not reported
 Year Opened: Not reported
 Year Closed: Not reported
 Closure Date: Not reported
 Closure Type: Not reported
 Closure Approve: Not reported
 Disposal Acreage: Not reported
 Status: Not reported
 Swisnumber: 37-CR-0022
 Aka: Not reported
 Type Of Waste: Not reported

DETAILED ORPHAN LISTING

Site	Database(s)	EDR ID Number EPA ID Number
FAIRMOUNT BURNSITE (Continued)		S105155656
Disposal Area:	Not reported	
SWFP Date:	Not reported	
WDR Number:	Not reported	
Dates Operation:	Not reported	
Dt Of Field Units:	Not reported	
Surface Condition:	Not reported	
Landfill Gas:	Not reported	
Leachate:	Not reported	
Emrgncy Response:	Not reported	
Lea Date:	Not reported	
Restrictions:	Not reported	
Fill Area:	Not reported	
Type Of Refuse:	Not reported	
Avg Depth Of Fill:	Not reported	
Addtl Expansion Area:	Not reported	
Site Size:	Not reported	
Site Type:	UNVERIFIED	
Site Description:	Not reported	
Reassess Site:	Not reported	
Location:	Not reported	
Parcel Num:	Not reported	
Issue & Observations:	Not reported	
Other Observations:	Not reported	
Date:	Not reported	
Address:	Not reported	
Prep By:	Not reported	
DOHS Number:	Not reported	
CUP Number:	Not reported	
CIWMB:	Not reported	
Program Type:	Not reported	
Public Notice:	Not reported	
PERMTIER:	Not reported	
Recommendations:	Not reported	
Othr Recommendation:	Not reported	
Sig. Change Since Last Visit:	Not reported	
Priority For Site Assessment:	Not reported	
Permitted Throughput with Units:	Not reported	
Actual Throughput with Units:	Not reported	
Permitted Capacity with Units:	Not reported	
Remaining Capacity:	Not reported	
Remaining Capacity with Units:	Not reported	
Last Waste Tire Inspection Count:	Not reported	
Last Waste Tire Inspection Date:	Not reported	
Original Waste Tire Count:	Not reported	
Original Waste Tire Count Date:	Not reported	
Explanation:	Not reported	
No Further Action:	Not reported	
Issues & Observations:	Not reported	

**SAN YSIDRO BURNSITE
TB 72-B6 OTAY MESA RD
SAN DIEGO, CA**

**SWF/LF S105155672
N/A**

LF:
Region: SAN DIEGO
Facility ID: Not reported
Facility Telephone: Not reported

DETAILED ORPHAN LISTING

Site	Database(s)	EDR ID Number EPA ID Number
SAN YSIDRO BURNSITE (Continued)		S105155672
Facility Telephone 2:	Not reported	
Lat/Long:	Not reported	
Land Owner:	Not reported	
Owner Name:	Not reported	
Owner Telephone:	Not reported	
Owner Address:	Not reported	
Owner Address2:	Not reported	
Owner City,St,Zip:	Not reported	
Operator:	Not reported	
Operator Phone:	Not reported	
Operator Address:	Not reported	
Operator Address2:	Not reported	
Operator City,St,Zip:	Not reported	
Operator's Status:	Not reported	
Permit Date:	Not reported	
Permit Status:	Not reported	
Permitted Acreage:	Not reported	
Activity:	Not reported	
Regulation Status:	Not reported	
Land Use:	Not reported	
Landuse Name:	Not reported	
GIS Source:	Not reported	
Category:	Not reported	
Unit Number:	Not reported	
Inspection Frequency:	Not reported	
Accepted Waste:	Not reported	
Year Opened:	Not reported	
Year Closed:	Not reported	
Closure Date:	Not reported	
Closure Type:	Not reported	
Closure Approve:	Not reported	
Disposal Acreage:	Not reported	
Status:	Not reported	
Swisnumber:	37-CR-0071	
Aka:	Not reported	
Type Of Waste:	Not reported	
Disposal Area:	Not reported	
SWFP Date:	Not reported	
WDR Number:	Not reported	
Dates Operation:	Not reported	
Dt Of Field Units:	Not reported	
Surface Condition:	Not reported	
Landfill Gas:	Not reported	
Leachate:	Not reported	
Emrgncy Response:	Not reported	
Lea Date:	Not reported	
Restrictions:	Not reported	
Fill Area:	Not reported	
Type Of Refuse:	Not reported	
Avg Depth Of Fill:	Not reported	
Addtl Expansion Area:	Not reported	
Site Size:	Not reported	
Site Type:	BURNSITE	
Site Description:	Not reported	
Reassess Site:	Not reported	
Location:	Not reported	
Parcel Num:	Not reported	

DETAILED ORPHAN LISTING

Site	Database(s)	EDR ID Number EPA ID Number
------	-------------	--------------------------------

SAN YSIDRO BURNSITE (Continued)

S105155672

Issue & Observations: Not reported
 Other Observations: Not reported
 Date: Not reported
 Address: Not reported
 Prep By: Not reported
 DOHS Number: Not reported
 CUP Number: Not reported
 CIWMB: Not reported
 Program Type: Not reported
 Public Notice: Not reported
 PERMTIER: Not reported
 Recommendations: Not reported
 Othr Recommendation: Not reported
 Sig. Change Since Last Visit: Not reported
 Priority For Site Assessment: Not reported
 Permitted Throughput with Units: Not reported
 Actual Throughput with Units: Not reported
 Permitted Capacity with Units: Not reported
 Remaining Capacity: Not reported
 Remaining Capacity with Units: Not reported
 Last Waste Tire Inspection Count: Not reported
 Last Waste Tire Inspection Date: Not reported
 Original Waste Tire Count: Not reported
 Original Waste Tire Count Date: Not reported
 Explanation: Not reported
 No Further Action: Not reported
 Issues & Observations: Not reported

**MTS-PORT DISTRICT SITE
 8TH-12TH ALONG HARBOR DR
 SAN DIEGO, CA**

**SWF/LF S105155662
 N/A**

LF:

Region: SAN DIEGO
 Facility ID: Not reported
 Facility Telephone: Not reported
 Facility Telephone 2: Not reported
 Lat/Long: Not reported
 Land Owner: Not reported
 Owner Name: Not reported
 Owner Telephone: Not reported
 Owner Address: Not reported
 Owner Address2: Not reported
 Owner City,St,Zip: Not reported
 Operator: Not reported
 Operator Phone: Not reported
 Operator Address: Not reported
 Operator Address2: Not reported
 Operator City,St,Zip: Not reported
 Operator's Status: Not reported
 Permit Date: Not reported
 Permit Status: Not reported
 Permitted Acreage: Not reported
 Activity: Not reported
 Regulation Status: Not reported
 Land Use: Not reported
 Landuse Name: Not reported

DETAILED ORPHAN LISTING

Site	Database(s)	EDR ID Number EPA ID Number
MTS-PORT DISTRICT SITE (Continued)		S105155662
GIS Source: Not reported Category: Not reported Unit Number: Not reported Inspection Frequency: Not reported Accepted Waste: Not reported Year Opened: Not reported Year Closed: Not reported Closure Date: Not reported Closure Type: Not reported Closure Approve: Not reported Disposal Acreage: Not reported Status: Not reported Swisnumber: 37-AA-0430 Aka: Not reported Type Of Waste: Not reported Disposal Area: Not reported SWFP Date: Not reported WDR Number: Not reported Dates Operation: Not reported Dt Of Field Units: Not reported Surface Condition: Not reported Landfill Gas: Not reported Leachate: Not reported Emrgncy Response: Not reported Lea Date: Not reported Restrictions: Not reported Fill Area: Not reported Type Of Refuse: Not reported Avg Depth Of Fill: Not reported Addtl Expansion Area: Not reported Site Size: Not reported Site Type: BURNSITE Site Description: Not reported Reassess Site: Not reported Location: Not reported Parcel Num: Not reported Issue & Observations: Not reported Other Observations: Not reported Date: Not reported Address: Not reported Prep By: Not reported DOHS Number: Not reported CUP Number: Not reported CIWMB: Not reported Program Type: Not reported Public Notice: Not reported PERMTIER: Not reported Recommendations: Not reported Othr Recommendation: Not reported Sig. Change Since Last Visit: Not reported Priority For Site Assessment: Not reported Permitted Throughput with Units: Not reported Actual Throughput with Units: Not reported Permitted Capacity with Units: Not reported Remaining Capacity: Not reported Remaining Capacity with Units: Not reported Last Waste Tire Inspection Count: Not reported		

DETAILED ORPHAN LISTING

Site	Database(s)	EDR ID Number EPA ID Number
------	-------------	--------------------------------

MTS-PORT DISTRICT SITE (Continued)		S105155662
------------------------------------	--	------------

Last Waste Tire Inspection Date: Not reported
 Original Waste Tire Count: Not reported
 Original Waste Tire Count Date: Not reported
 Explanation: Not reported
 No Further Action: Not reported
 Issues & Observations: Not reported

**AIR STA MIRAMAR
 AIR STA MIRAMAR
 SAN DIEGO, CA**

**ERNS 97412617
 N/A**

ERNS:

Site ID: 97412617
 Source: Not reported
 Site location: AIR STA MIRAMAR
 SAN DIEGO, CA
 County: SAN DIEGO
 Report number: 412617
 Report date: 11/20/1997
 Report time: 17:02
 Spill date: 11/20/1997
 Spill time: 11:00
 Spiller: True
 Confidential: False
 Medium affected: Land
 Dist. from city: Not reported
 Heading: Not reported
 Field ID: Not reported
 Block ID: Not reported
 Vehicle ID: Not reported
 Mile post: Not reported
 Transport mode: HIGHWAY
 Damage: False
 Damage \$ amount: 0.
 Evacuation: False
 Number of injured: Not reported
 Number of fatalities: Not reported
 Notes: SOIL
 Agency notified: Not reported
 Notified by caller: NONE
 Other agency: Not reported
 EPA time: 17:07
 Other time: :
 C.G. unit: Not reported
 C.G. time: :
 Duty officer: ANR
 Jurisdiction: Not reported
 Reportable: Not reported
 Cause: Not reported
 Tank capacity: Not reported
 Facility capacity: Not reported
 Cont rel. type: Not reported
 Comments: RELEASE WAS SECURED / A HAZMAT TEAM IS EN ROUTE TO MITIGATE
 Comments: TACTICAL VEHICLE / WHILE SALVAGING VEHICLE A TORCH (CUTTING TORCH)
 IGNIGHTED A FUEL LINE....SOME FIRE FIGHTING FOAM WAS USED AND RELEASED
 Comments: AIR STA MIRAMAR
 Comments: WILL NOTIFY:OES

DETAILED ORPHAN LISTING

Site	Database(s)	EDR ID Number EPA ID Number
AIR STA MIRAMAR (Continued)		97412617
Discharger:	MARIN CORP STA MIRAMAR	
Discharger address:	AIR STA MIRAMAR SAN DIEGO, CA	
Discharger phone:	619-537-1139	
Discharger type:	FG	
Spilled material:	AFFF (FIRE FIGHTING FOAM)	
Spill total qty:	00000030.00 GAL	
In water:	0000000.00 NON	
DOT #:	Not reported	
CAS:	Not reported	
Quantity (lbs):	0000000000.00	

MOTHER-A-LAND (SAN DIEGO SITE)	SWF/LF	S105155682
405 ALTA		N/A
SAN DIEGO, CA		

LF:

Region: SAN DIEGO

Facility ID: Not reported

Facility Telephone: Not reported

Facility Telephone 2: Not reported

Lat/Long: Not reported

Land Owner: Not reported

Owner Name: Not reported

Owner Telephone: Not reported

Owner Address: Not reported

Owner Address2: Not reported

Owner City,St,Zip: Not reported

Operator: Not reported

Operator Phone: Not reported

Operator Address: Not reported

Operator Address2: Not reported

Operator City,St,Zip: Not reported

Operator's Status: Not reported

Permit Date: Not reported

Permit Status: Not reported

Permitted Acreage: Not reported

Activity: Not reported

Regulation Status: Not reported

Land Use: Not reported

Landuse Name: Not reported

GIS Source: Not reported

Category: Not reported

Unit Number: Not reported

Inspection Frequency: Not reported

Accepted Waste: Not reported

Year Opened: Not reported

Year Closed: Not reported

Closure Date: Not reported

Closure Type: Not reported

Closure Approve: Not reported

Disposal Acreage: Not reported

Status: Not reported

Swisnumber: NONE

Aka: Not reported

Type Of Waste: Not reported

DETAILED ORPHAN LISTING

Site	Database(s)	EDR ID Number EPA ID Number
MOTHER-A-LAND (SAN DIEGO SITE) (Continued)		S105155682
Disposal Area:	Not reported	
SWFP Date:	Not reported	
WDR Number:	Not reported	
Dates Operation:	Not reported	
Dt Of Field Units:	Not reported	
Surface Condition:	Not reported	
Landfill Gas:	Not reported	
Leachate:	Not reported	
Emrgncy Response:	Not reported	
Lea Date:	Not reported	
Restrictions:	Not reported	
Fill Area:	Not reported	
Type Of Refuse:	Not reported	
Avg Depth Of Fill:	Not reported	
Addtl Expansion Area:	Not reported	
Site Size:	Not reported	
Site Type:	COMPOSTING	
Site Description:	Not reported	
Reassess Site:	Not reported	
Location:	Not reported	
Parcel Num:	Not reported	
Issue & Observations:	Not reported	
Other Observations:	Not reported	
Date:	Not reported	
Address:	Not reported	
Prep By:	Not reported	
DOHS Number:	Not reported	
CUP Number:	Not reported	
CIWMB:	Not reported	
Program Type:	Not reported	
Public Notice:	Not reported	
PERMTIER:	Not reported	
Recommendations:	Not reported	
Othr Recommendation:	Not reported	
Sig. Change Since Last Visit:	Not reported	
Priority For Site Assessment:	Not reported	
Permitted Throughput with Units:	Not reported	
Actual Throughput with Units:	Not reported	
Permitted Capacity with Units:	Not reported	
Remaining Capacity:	Not reported	
Remaining Capacity with Units:	Not reported	
Last Waste Tire Inspection Count:	Not reported	
Last Waste Tire Inspection Date:	Not reported	
Original Waste Tire Count:	Not reported	
Original Waste Tire Count Date:	Not reported	
Explanation:	Not reported	
No Further Action:	Not reported	
Issues & Observations:	Not reported	

**MCAS MIRAMAR UST BASE PERMIT
BLDG M-2
SAN DIEGO, CA 92145**

**SAN DIEGO CO. SAM S108407122
N/A**

SAN DIEGO CO. SAM:

Case Number: H80004-003
Agency: DEH Site Assessment & Mitigation
Funding: LOP - Federal Fund

DETAILED ORPHAN LISTING

Site	Database(s)	EDR ID Number EPA ID Number
MCAS MIRAMAR UST BASE PERMIT (Continued)		S108407122
FType: Soils Only FStatus: Closed Case Date: 12/6/2002 Begandt: 4/8/1987		
MCAS MIRAMAR UST BASE PERMIT BLDG K-276 SAN DIEGO, CA 92145	SAN DIEGO CO. SAM	S108407121 N/A
SAN DIEGO CO. SAM: Case Number: H80004-005 Agency: DEH Site Assessment & Mitigation Funding: LOP - Federal Fund FType: Soils Only FStatus: Closed Case Date: 9/27/1996 Begandt: 5/24/1989		
MCAS MIRAMAR UST BASE PERMIT BLDG K-266 SAN DIEGO, CA 92145	SAN DIEGO CO. SAM	S108407120 N/A
SAN DIEGO CO. SAM: Case Number: H80004-004 Agency: DEH Site Assessment & Mitigation Funding: LOP - Federal Fund FType: Soils Only FStatus: Closed Case Date: 8/20/2002 Begandt: 5/24/1989		
MCAS MIRAMAR UST BASE PERMIT BLDG 671 SAN DIEGO, CA 92145	SAN DIEGO CO. SAM	S108407119 N/A
SAN DIEGO CO. SAM: Case Number: H80004-060 Agency: DEH Site Assessment & Mitigation Funding: LOP - Federal Fund FType: Soils Only FStatus: Closed Case Date: 9/2/1998 Begandt: 7/22/1994		
MCAS MIRAMAR UST BASE PERMIT BLDG 500 SAN DIEGO, CA 92145	SAN DIEGO CO. SAM	S108407118 N/A
SAN DIEGO CO. SAM: Case Number: H80004-059 Agency: DEH Site Assessment & Mitigation Funding: LOP - Federal Fund FType: Soils Only		

DETAILED ORPHAN LISTING

Site	Database(s)	EDR ID Number EPA ID Number
MCAS MIRAMAR UST BASE PERMIT (Continued)		S108407118
FStatus: Closed Case Date: 10/13/1998 Begandt: 7/22/1994		