










- | | |
|--------------------------------------------------------------------------------------------------------------------|---------------------------------------------------------------------------------------------------------------|
|  Public Facilities and Utilities |  Commercial and Office |
|  Residential |  Water |
|  Industrial |  Sensitive Use |
| |  Approximate Site Boundary |
| |  Major Road |
| |  Mileposts |

Sunrise Powerlink Project

Figure Ap.LU E.6-2
**Land Use: New In-Area
All-Source Generation,
South Bay Replacement Project**

