



EDR® Environmental
Data Resources Inc

The EDR Radius Map with GeoCheck®

**Pala Substation
Pala Road
Pala, CA 92059**

Inquiry Number: 2057603.3s

October 23, 2007

The Standard in Environmental Risk Information

440 Wheelers Farms Road
Milford, Connecticut 06461

Nationwide Customer Service

Telephone: 1-800-352-0050
Fax: 1-800-231-6802
Internet: www.edrnet.com

TABLE OF CONTENTS

<u>SECTION</u>	<u>PAGE</u>
Executive Summary	ES1
Overview Map	2
Detail Map	3
Map Findings Summary	4
Map Findings	6
Orphan Summary	7
Government Records Searched/Data Currency Tracking	GR-1
 <u>GEOCHECK ADDENDUM</u>	
Physical Setting Source Addendum	A-1
Physical Setting Source Summary	A-2
Physical Setting Source Map	A-8
Physical Setting Source Map Findings	A-9
Physical Setting Source Records Searched	A-27
Orphan Details	OD-1

Thank you for your business.
Please contact EDR at 1-800-352-0050
with any questions or comments.

Disclaimer - Copyright and Trademark Notice

This Report contains certain information obtained from a variety of public and other sources reasonably available to Environmental Data Resources, Inc. It cannot be concluded from this Report that coverage information for the target and surrounding properties does not exist from other sources. **NO WARRANTY EXPRESSED OR IMPLIED, IS MADE WHATSOEVER IN CONNECTION WITH THIS REPORT. ENVIRONMENTAL DATA RESOURCES, INC. SPECIFICALLY DISCLAIMS THE MAKING OF ANY SUCH WARRANTIES, INCLUDING WITHOUT LIMITATION, MERCHANTABILITY OR FITNESS FOR A PARTICULAR USE OR PURPOSE. ALL RISK IS ASSUMED BY THE USER. IN NO EVENT SHALL ENVIRONMENTAL DATA RESOURCES, INC. BE LIABLE TO ANYONE, WHETHER ARISING OUT OF ERRORS OR OMISSIONS, NEGLIGENCE, ACCIDENT OR ANY OTHER CAUSE, FOR ANY LOSS OF DAMAGE, INCLUDING, WITHOUT LIMITATION, SPECIAL, INCIDENTAL, CONSEQUENTIAL, OR EXEMPLARY DAMAGES. ANY LIABILITY ON THE PART OF ENVIRONMENTAL DATA RESOURCES, INC. IS STRICTLY LIMITED TO A REFUND OF THE AMOUNT PAID FOR THIS REPORT.** Purchaser accepts this Report "AS IS". Any analyses, estimates, ratings, environmental risk levels or risk codes provided in this Report are provided for illustrative purposes only, and are not intended to provide, nor should they be interpreted as providing any facts regarding, or prediction or forecast of, any environmental risk for any property. Only a Phase I Environmental Site Assessment performed by an environmental professional can provide information regarding the environmental risk for any property. Additionally, the information provided in this Report is not to be construed as legal advice.

Copyright 2007 by Environmental Data Resources, Inc. All rights reserved. Reproduction in any media or format, in whole or in part, of any report or map of Environmental Data Resources, Inc., or its affiliates, is prohibited without prior written permission.

EDR and its logos (including Sanborn and Sanborn Map) are trademarks of Environmental Data Resources, Inc. or its affiliates. All other trademarks used herein are the property of their respective owners.

EXECUTIVE SUMMARY

A search of available environmental records was conducted by Environmental Data Resources, Inc (EDR). The report was designed to assist parties seeking to meet the search requirements of EPA's Standards and Practices for All Appropriate Inquiries (40 CFR Part 312), the ASTM Standard Practice for Environmental Site Assessments (E 1527-05) or custom requirements developed for the evaluation of environmental risk associated with a parcel of real estate.

TARGET PROPERTY INFORMATION

ADDRESS

PALA ROAD
PALA, CA 92059

COORDINATES

Latitude (North): 33.355800 - 33° 21' 20.9"
Longitude (West): 117.112000 - 117° 6' 43.2"
Universal Transverse Mercator: Zone 11
UTM X (Meters): 489579.4
UTM Y (Meters): 3690545.2
Elevation: 339 ft. above sea level

USGS TOPOGRAPHIC MAP ASSOCIATED WITH TARGET PROPERTY

Target Property Map: 33117-C1 PALA, CA
Most Recent Revision: 1988

North Map: 33117-D1 PECHANGA, CA
Most Recent Revision: 1988

West Map: 33117-C2 BONSALL, CA
Most Recent Revision: 1988

TARGET PROPERTY SEARCH RESULTS

The target property was not listed in any of the databases searched by EDR.

DATABASES WITH NO MAPPED SITES

No mapped sites were found in EDR's search of available ("reasonably ascertainable ") government records either on the target property or within the search radius around the target property for the following databases:

FEDERAL RECORDS

NPL..... National Priority List
Proposed NPL..... Proposed National Priority List Sites
Delisted NPL..... National Priority List Deletions
NPL LIENS..... Federal Superfund Liens

EXECUTIVE SUMMARY

CERCLIS	Comprehensive Environmental Response, Compensation, and Liability Information System
CERC-NFRAP	CERCLIS No Further Remedial Action Planned
CORRACTS	Corrective Action Report
RCRA-TSDF	Resource Conservation and Recovery Act Information
RCRA-LQG	Resource Conservation and Recovery Act Information
RCRA-SQG	Resource Conservation and Recovery Act Information
ERNS	Emergency Response Notification System
HMIRS	Hazardous Materials Information Reporting System
US ENG CONTROLS	Engineering Controls Sites List
US INST CONTROL	Sites with Institutional Controls
DOD	Department of Defense Sites
FUDS	Formerly Used Defense Sites
US BROWNFIELDS	A Listing of Brownfields Sites
CONSENT	Superfund (CERCLA) Consent Decrees
ROD	Records Of Decision
UMTRA	Uranium Mill Tailings Sites
ODI	Open Dump Inventory
TRIS	Toxic Chemical Release Inventory System
TSCA	Toxic Substances Control Act
FTTS	FIFRA/ TSCA Tracking System - FIFRA (Federal Insecticide, Fungicide, & Rodenticide Act)/TSCA (Toxic Substances Control Act)
SSTS	Section 7 Tracking Systems
DOT OPS	Incident and Accident Data
DEBRIS REGION 9	Torres Martinez Reservation Illegal Dump Site Locations
ICIS	Integrated Compliance Information System
LUCIS	Land Use Control Information System
US CDL	Clandestine Drug Labs
RADINFO	Radiation Information Database
LIENS 2	CERCLA Lien Information
HIST FTTS	FIFRA/TSCA Tracking System Administrative Case Listing
PADS	PCB Activity Database System
MLTS	Material Licensing Tracking System
MINES	Mines Master Index File
FINDS	Facility Index System/Facility Registry System
RAATS	RCRA Administrative Action Tracking System

STATE AND LOCAL RECORDS

HIST Cal-Sites	Historical Calsites Database
CA BOND EXP. PLAN	Bond Expenditure Plan
SCH	School Property Evaluation Program
Toxic Pits	Toxic Pits Cleanup Act Sites
SWF/LF	Solid Waste Information System
CA WDS	Waste Discharge System
WMUDS/SWAT	Waste Management Unit Database
Cortese	"Cortese" Hazardous Waste & Substances Sites List
SWRCY	Recycler Database
LUST	Geotracker's Leaking Underground Fuel Tank Report
CA FID UST	Facility Inventory Database
SLIC	Statewide SLIC Cases
UST	Active UST Facilities
HIST UST	Hazardous Substance Storage Container Database
AST	Aboveground Petroleum Storage Tank Facilities
LIENS	Environmental Liens Listing
SWEEPS UST	SWEEPS UST Listing

EXECUTIVE SUMMARY

CHMIRS	California Hazardous Material Incident Report System
Notify 65	Proposition 65 Records
DEED	Deed Restriction Listing
VCP	Voluntary Cleanup Program Properties
CLEANERS	Cleaner Facilities
WIP	Well Investigation Program Case List
CDL	Clandestine Drug Labs
San Diego Co. HMMD	Hazardous Materials Management Division Database
RESPONSE	State Response Sites
HAZNET	Facility and Manifest Data
EMI	Emissions Inventory Data
SAN DIEGO CO. SAM	Environmental Case Listing
HAULERS	Registered Waste Tire Haulers Listing
ENVIROSTOR	EnviroStor Database

TRIBAL RECORDS

INDIAN RESERV	Indian Reservations
INDIAN LUST	Leaking Underground Storage Tanks on Indian Land
INDIAN UST	Underground Storage Tanks on Indian Land

EDR PROPRIETARY RECORDS

Manufactured Gas Plants... EDR Proprietary Manufactured Gas Plants

SURROUNDING SITES: SEARCH RESULTS

Surrounding sites were not identified.

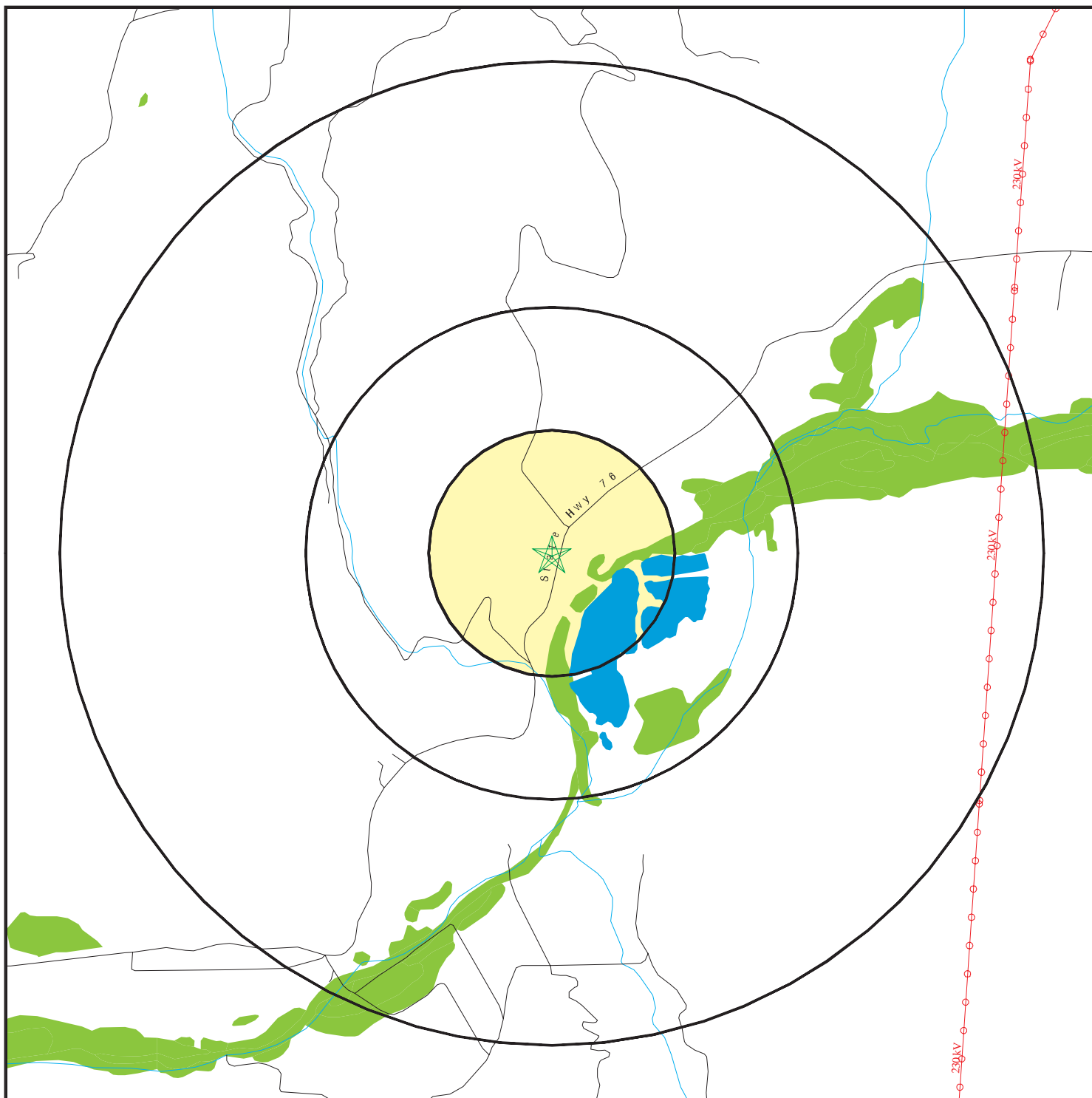
Unmappable (orphan) sites are not considered in the foregoing analysis.

EXECUTIVE SUMMARY

Due to poor or inadequate address information, the following sites were not mapped:

<u>Site Name</u>	<u>Database(s)</u>
CAL-MAT PALA	SWEEPS UST
INDUSTRIAL ASPHALT PRODUCTS	SWEEPS UST
FALLBROOK ANNEX	CERC-NFRAP
PALA INDIAN RESERVATION	CERC-NFRAP
FALLBROOK BURNSITE	SWF/LF, San Diego Co. HMMMD
VALLEY CENTER LANDFILL	SWF/LF
RAINBOW FARM, LLC	LUST, SAN DIEGO CO. SAM
HANSON AGGREGATES - PALA	LUST, EMI, SAN DIEGO CO. SAM
PALA	HIST UST
PACIFIC BELL (DB-119)	HIST UST
PALA SITE	AST
PALA CASINO MINI MART	HAZNET
PALA BAND OF MISSION INDIANS	HAZNET
CALMAT CO/PALA	HAZNET
PALA BAND OF MISSION INDIANS	HAZNET
PALA STORE	HAZNET
PALA RESERVATION	HAZNET
BROWN BULK TRANSPORTATION INC	RCRA-SQG, FINDS
TEMECULA RD, 2 MI N OF PALA MISSIO	ERNS
TEMECULA RD, 2 MI N OF PALA MISSIO	ERNS
PALA BAND OF MISSION INDIANS	FINDS
PALA PRODUCTION PLANT	CA WDS
ACORN MINI MARKET	INDIAN UST
CALMAT / INDUSTRIAL ASPHALT	INDIAN UST
PALA STORE	INDIAN UST
PALA STORE	INDIAN LUST
CALMAT - PALA	EMI
CALMAT - PALA	EMI

OVERVIEW MAP - 2057603.3s



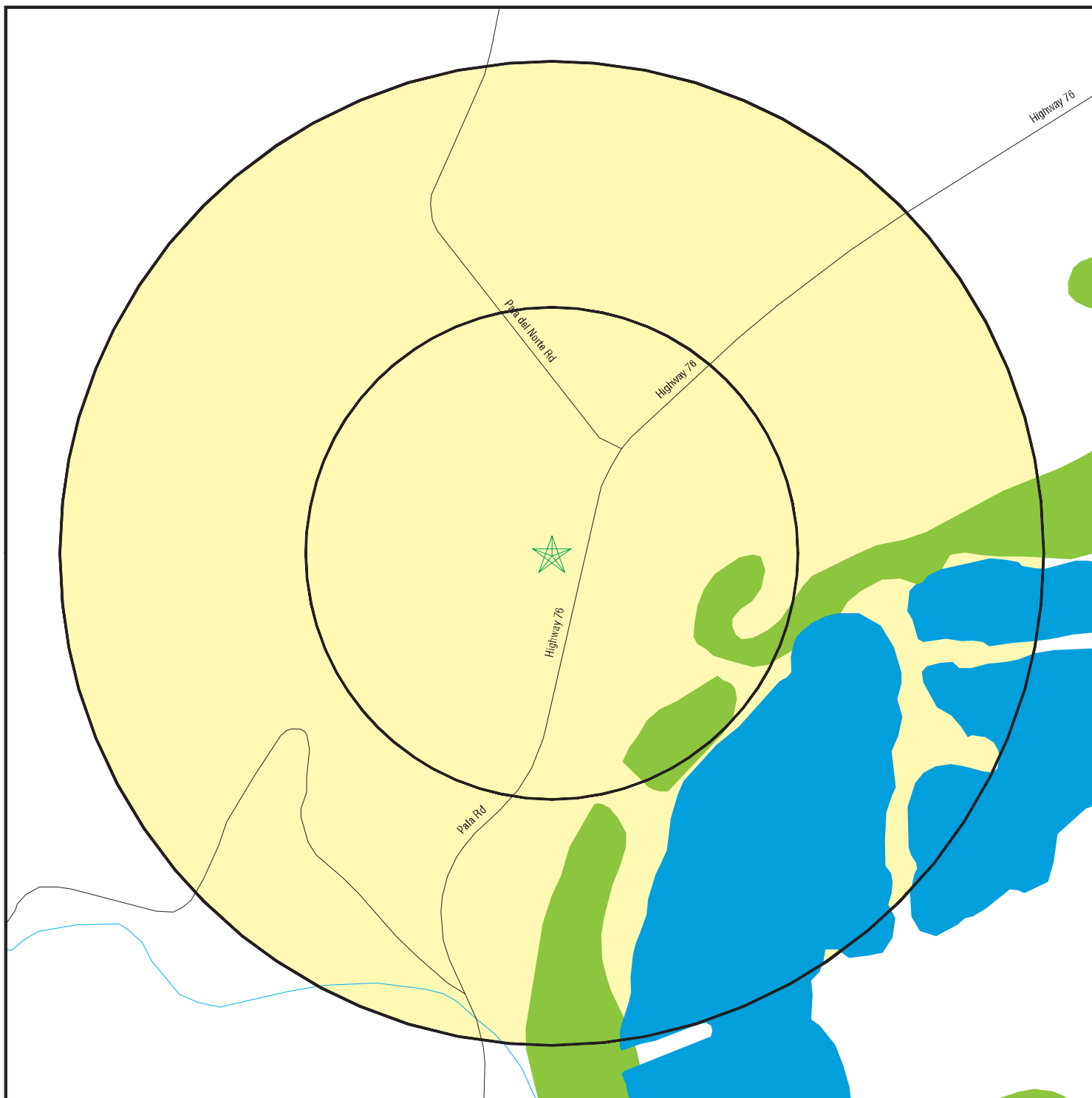
- ★ Target Property
- ▲ Sites at elevations higher than or equal to the target property
- ◆ Sites at elevations lower than the target property
- ⚡ Manufactured Gas Plants
- 🏠 National Priority List Sites
- 🏠 Dept. Defense Sites

- 🏠 Indian Reservations BIA
- ⚡ Power transmission lines
- ⚡ Oil & Gas pipelines
- 🌿 National Wetland Inventory
- 🏠 Areas of Concern

SITE NAME: Pala Substation
 ADDRESS: Pala Road
 Pala CA 92059
 LAT/LONG: 33.3558 / 117.1120

CLIENT: Geotechnical Const. Inc.
 CONTACT: Aurie Patterson
 INQUIRY #: 2057603.3s
 DATE: October 23, 2007 7:19 am

DETAIL MAP - 2057603.3s



- ★ Target Property
- ▲ Sites at elevations higher than or equal to the target property
- ◆ Sites at elevations lower than the target property
- ⚙ Manufactured Gas Plants
- ⚡ Sensitive Receptors
- ☠ National Priority List Sites
- ☠ Dept. Defense Sites

0 1/16 1/8 1/4 Miles

- ☐ Indian Reservations BIA
- ☐ Areas of Concern
- ⚡ Oil & Gas pipelines
- ☐ National Wetland Inventory



<p>SITE NAME: Pala Substation ADDRESS: Pala Road Pala CA 92059 LAT/LONG: 33.3558 / 117.1120</p>	<p>CLIENT: Geotechnical Const. Inc. CONTACT: Aurie Patterson INQUIRY #: 2057603.3s DATE: October 23, 2007 7:19 am</p>
--	--

MAP FINDINGS SUMMARY

Database	Target Property	Search Distance (Miles)	< 1/8	1/8 - 1/4	1/4 - 1/2	1/2 - 1	> 1	Total Plotted
<u>FEDERAL RECORDS</u>								
NPL		1.000	0	0	0	0	NR	0
Proposed NPL		1.000	0	0	0	0	NR	0
Delisted NPL		1.000	0	0	0	0	NR	0
NPL LIENS	TP		NR	NR	NR	NR	NR	0
CERCLIS		0.500	0	0	0	NR	NR	0
CERC-NFRAP		0.500	0	0	0	NR	NR	0
CORRACTS		1.000	0	0	0	0	NR	0
RCRA TSD		0.500	0	0	0	NR	NR	0
RCRA Lg. Quan. Gen.		0.250	0	0	NR	NR	NR	0
RCRA Sm. Quan. Gen.		0.250	0	0	NR	NR	NR	0
ERNS	TP		NR	NR	NR	NR	NR	0
HMIRS	TP		NR	NR	NR	NR	NR	0
US ENG CONTROLS		0.500	0	0	0	NR	NR	0
US INST CONTROL		0.500	0	0	0	NR	NR	0
DOD		1.000	0	0	0	0	NR	0
FUDS		1.000	0	0	0	0	NR	0
US BROWNFIELDS		0.500	0	0	0	NR	NR	0
CONSENT		1.000	0	0	0	0	NR	0
ROD		1.000	0	0	0	0	NR	0
UMTRA		0.500	0	0	0	NR	NR	0
ODI		0.500	0	0	0	NR	NR	0
TRIS	TP		NR	NR	NR	NR	NR	0
TSCA	TP		NR	NR	NR	NR	NR	0
FTTS	TP		NR	NR	NR	NR	NR	0
SSTS	TP		NR	NR	NR	NR	NR	0
DOT OPS	TP		NR	NR	NR	NR	NR	0
DEBRIS REGION 9		0.500	0	0	0	NR	NR	0
ICIS	TP		NR	NR	NR	NR	NR	0
LUCIS		0.500	0	0	0	NR	NR	0
CDL	TP		NR	NR	NR	NR	NR	0
RADINFO	TP		NR	NR	NR	NR	NR	0
LIENS 2	TP		NR	NR	NR	NR	NR	0
HIST FTTS	TP		NR	NR	NR	NR	NR	0
PADS	TP		NR	NR	NR	NR	NR	0
MLTS	TP		NR	NR	NR	NR	NR	0
MINES		0.250	0	0	NR	NR	NR	0
FINDS	TP		NR	NR	NR	NR	NR	0
RAATS	TP		NR	NR	NR	NR	NR	0
<u>STATE AND LOCAL RECORDS</u>								
Hist Cal-Sites		1.000	0	0	0	0	NR	0
CA Bond Exp. Plan		1.000	0	0	0	0	NR	0
SCH		0.250	0	0	NR	NR	NR	0
Toxic Pits		1.000	0	0	0	0	NR	0
State Landfill		0.500	0	0	0	NR	NR	0
CA WDS	TP		NR	NR	NR	NR	NR	0
WMUDS/SWAT		0.500	0	0	0	NR	NR	0

MAP FINDINGS SUMMARY

Database	Target Property	Search Distance (Miles)	< 1/8	1/8 - 1/4	1/4 - 1/2	1/2 - 1	> 1	Total Plotted
Cortese		0.500	0	0	0	NR	NR	0
SWRCY		0.500	0	0	0	NR	NR	0
LUST		0.500	0	0	0	NR	NR	0
CA FID UST		0.250	0	0	NR	NR	NR	0
SLIC		0.500	0	0	0	NR	NR	0
UST		0.250	0	0	NR	NR	NR	0
HIST UST		0.250	0	0	NR	NR	NR	0
AST		0.250	0	0	NR	NR	NR	0
LIENS		TP	NR	NR	NR	NR	NR	0
SWEEPS UST		0.250	0	0	NR	NR	NR	0
CHMIRS		TP	NR	NR	NR	NR	NR	0
Notify 65		1.000	0	0	0	0	NR	0
DEED		0.500	0	0	0	NR	NR	0
VCP		0.500	0	0	0	NR	NR	0
DRYCLEANERS		0.250	0	0	NR	NR	NR	0
WIP		0.250	0	0	NR	NR	NR	0
CDL		TP	NR	NR	NR	NR	NR	0
San Diego Co. HMMD		TP	NR	NR	NR	NR	NR	0
RESPONSE		1.000	0	0	0	0	NR	0
HAZNET		TP	NR	NR	NR	NR	NR	0
EMI		TP	NR	NR	NR	NR	NR	0
SAN DIEGO CO. SAM		0.500	0	0	0	NR	NR	0
HAULERS		TP	NR	NR	NR	NR	NR	0
ENVIROSTOR		1.000	0	0	0	0	NR	0
<u>TRIBAL RECORDS</u>								
INDIAN RESERV		1.000	0	0	0	0	NR	0
INDIAN LUST		0.500	0	0	0	NR	NR	0
INDIAN UST		0.250	0	0	NR	NR	NR	0
<u>EDR PROPRIETARY RECORDS</u>								
Manufactured Gas Plants		1.000	0	0	0	0	NR	0

NOTES:

TP = Target Property

NR = Not Requested at this Search Distance

Sites may be listed in more than one database

Map ID
Direction
Distance
Distance (ft.)
Elevation

MAP FINDINGS

Site

Database(s)

EDR ID Number
EPA ID Number

NO SITES FOUND

ORPHAN SUMMARY

City	EDR ID	Site Name	Site Address	Zip	Database(s)
FALLBROOK	1003879096	FALLBROOK ANNEX	NAVAL WEAPONS STA SEAL BCH	92028	CERC-NFRAP
FALLBROOK	S107619890	RAINBOW FARM, LLC	0 PALA RD	92028	LUST, SAN DIEGO CO. SAM
FALLBROOK	S102066289	FALLBROOK BURNSITE	STONEPOST WY	92028	SWF/LF, San Diego Co. HMMMD
PALA	S105255806	PALA PRODUCTION PLANT	HWY 76 EAST OF I-15		CA WDS
PALA	S107143788	PALA CASINO MINI MART	1152 HWY 76	92059	HAZNET
PALA	S106923790	CAL-MAT PALA	HWY 76 7MI E I-15	92059	SWEEPS UST
PALA	S106827866	CALMAT - PALA	HY 76 7 MI E HY I 15	92059	EMI
PALA	S106090104	PALA BAND OF MISSION INDIANS	11152 HIGHWAY 76 - INDIAN RESE	92059	HAZNET
PALA	S105938012	HANSON AGGREGATES - PALA	10331 HY 76 4 MILES EAST OF I-	92059	LUST, EMI, SAN DIEGO CO. SAM
PALA	S105936962	CALMAT - PALA	HY 76 HIGHWAY 76 (7 MI E OF I1	92059	EMI
PALA	S100931409	CALMAT CO/PALA	HWY 76 E I15 PALA INDIAN RES	92059	HAZNET
PALA	1005415471	BROWN BULK TRANSPORTATION INC	12802 HWY 76	92059	RCRA-SQG, FINDS
PALA	1009393223	ACORN MINI MARKET	HWY 76 & PALA MISSION ROAD	92059	INDIAN UST
PALA	S106927505	INDUSTRIAL ASPHALT PRODUCTS	HWY 76 6MI E I-15	92059	SWEEPS UST
PALA	1009393179	CALMAT / INDUSTRIAL ASPHALT	HIGHWAY 766.7 MILES EAST OF I-	92059	INDIAN UST
PALA	1009394154	PALA STORE	P.O. BOX 154	92059	INDIAN LUST
PALA	1009393088	PALA STORE	P.O. BOX 154	92059	INDIAN UST
PALA	S108216188	PALA BAND OF MISSION INDIANS	N HENDERSON RD	92059	HAZNET
PALA	A100109443	PALA SITE	6.5 MILES E OF HWY 15	92059	AST
PALA	S104570446	PALA STORE	PALA MISSION RD	92059	HAZNET
PALA	93354238	TEMECULA RD, 2 MI N OF PALA MISSIO	TEMECULA RD, 2 MI N OF PALA MI		ERNS
PALA	93353404	TEMECULA RD, 2 MI N OF PALA MISSIO	TEMECULA RD, 2 MI N OF PALA MI		ERNS
PALA	1007220465	PALA BAND OF MISSION INDIANS	TRUJILLO CREEK OF HENDERSON RO	92059	FINDS
PALA	S108216190	PALA RESERVATION	VALENZUELA	92059	HAZNET
PALA INDIAN RESERVAT	U001572033	PALA	6.7 MI. E. OF I 15 ON ST. RT.	92059	HIST UST
PALA INDIAN RESERVAT	1007117511	PALA INDIAN RESERVATION	HIGHWAY 76 NEAR LILAC ROAD	92059	CERC-NFRAP
PAUMA VALLEY - PALA	U001572032	PACIFIC BELL (DB-119)	O U.S.HIGHWAY 76	92059	HIST UST
VALLEY CENTER	S105155595	VALLEY CENTER LANDFILL	28700 BLK AERIE RD.	92082	SWF/LF

GOVERNMENT RECORDS SEARCHED / DATA CURRENCY TRACKING

To maintain currency of the following federal and state databases, EDR contacts the appropriate governmental agency on a monthly or quarterly basis, as required.

Number of Days to Update: Provides confirmation that EDR is reporting records that have been updated within 90 days from the date the government agency made the information available to the public.

FEDERAL RECORDS

NPL: National Priority List

National Priorities List (Superfund). The NPL is a subset of CERCLIS and identifies over 1,200 sites for priority cleanup under the Superfund Program. NPL sites may encompass relatively large areas. As such, EDR provides polygon coverage for over 1,000 NPL site boundaries produced by EPA's Environmental Photographic Interpretation Center (EPIC) and regional EPA offices.

Date of Government Version: 07/18/2007	Source: EPA
Date Data Arrived at EDR: 08/03/2007	Telephone: N/A
Date Made Active in Reports: 08/29/2007	Last EDR Contact: 07/31/2007
Number of Days to Update: 26	Next Scheduled EDR Contact: 10/29/2007
	Data Release Frequency: Quarterly

NPL Site Boundaries

Sources:

EPA's Environmental Photographic Interpretation Center (EPIC)
Telephone: 202-564-7333

EPA Region 1
Telephone 617-918-1143

EPA Region 6
Telephone: 214-655-6659

EPA Region 3
Telephone 215-814-5418

EPA Region 7
Telephone: 913-551-7247

EPA Region 4
Telephone 404-562-8033

EPA Region 8
Telephone: 303-312-6774

EPA Region 5
Telephone 312-886-6686

EPA Region 9
Telephone: 415-947-4246

EPA Region 10
Telephone 206-553-8665

Proposed NPL: Proposed National Priority List Sites

A site that has been proposed for listing on the National Priorities List through the issuance of a proposed rule in the Federal Register. EPA then accepts public comments on the site, responds to the comments, and places on the NPL those sites that continue to meet the requirements for listing.

Date of Government Version: 08/09/2007	Source: EPA
Date Data Arrived at EDR: 09/05/2007	Telephone: N/A
Date Made Active in Reports: 10/11/2007	Last EDR Contact: 08/31/2007
Number of Days to Update: 36	Next Scheduled EDR Contact: 10/29/2007
	Data Release Frequency: Quarterly

DELISTED NPL: National Priority List Deletions

The National Oil and Hazardous Substances Pollution Contingency Plan (NCP) establishes the criteria that the EPA uses to delete sites from the NPL. In accordance with 40 CFR 300.425.(e), sites may be deleted from the NPL where no further response is appropriate.

Date of Government Version: 08/27/2007	Source: EPA
Date Data Arrived at EDR: 08/29/2007	Telephone: N/A
Date Made Active in Reports: 10/11/2007	Last EDR Contact: 08/29/2007
Number of Days to Update: 43	Next Scheduled EDR Contact: 10/29/2007
	Data Release Frequency: Quarterly

GOVERNMENT RECORDS SEARCHED / DATA CURRENCY TRACKING

NPL LIENS: Federal Superfund Liens

Federal Superfund Liens. Under the authority granted the USEPA by CERCLA of 1980, the USEPA has the authority to file liens against real property in order to recover remedial action expenditures or when the property owner received notification of potential liability. USEPA compiles a listing of filed notices of Superfund Liens.

Date of Government Version: 10/15/1991	Source: EPA
Date Data Arrived at EDR: 02/02/1994	Telephone: 202-564-4267
Date Made Active in Reports: 03/30/1994	Last EDR Contact: 08/20/2007
Number of Days to Update: 56	Next Scheduled EDR Contact: 11/19/2007
	Data Release Frequency: No Update Planned

CERCLIS: Comprehensive Environmental Response, Compensation, and Liability Information System

CERCLIS contains data on potentially hazardous waste sites that have been reported to the USEPA by states, municipalities, private companies and private persons, pursuant to Section 103 of the Comprehensive Environmental Response, Compensation, and Liability Act (CERCLA). CERCLIS contains sites which are either proposed to or on the National Priorities List (NPL) and sites which are in the screening and assessment phase for possible inclusion on the NPL.

Date of Government Version: 04/23/2007	Source: EPA
Date Data Arrived at EDR: 06/20/2007	Telephone: 703-412-9810
Date Made Active in Reports: 08/29/2007	Last EDR Contact: 09/19/2007
Number of Days to Update: 70	Next Scheduled EDR Contact: 12/17/2007
	Data Release Frequency: Quarterly

CERCLIS-NFRAP: CERCLIS No Further Remedial Action Planned

Archived sites are sites that have been removed and archived from the inventory of CERCLIS sites. Archived status indicates that, to the best of EPA's knowledge, assessment at a site has been completed and that EPA has determined no further steps will be taken to list this site on the National Priorities List (NPL), unless information indicates this decision was not appropriate or other considerations require a recommendation for listing at a later time. This decision does not necessarily mean that there is no hazard associated with a given site; it only means that, based upon available information, the location is not judged to be a potential NPL site.

Date of Government Version: 06/21/2007	Source: EPA
Date Data Arrived at EDR: 07/23/2007	Telephone: 703-412-9810
Date Made Active in Reports: 08/29/2007	Last EDR Contact: 09/17/2007
Number of Days to Update: 37	Next Scheduled EDR Contact: 12/17/2007
	Data Release Frequency: Quarterly

CORRACTS: Corrective Action Report

CORRACTS identifies hazardous waste handlers with RCRA corrective action activity.

Date of Government Version: 06/26/2007	Source: EPA
Date Data Arrived at EDR: 08/08/2007	Telephone: 800-424-9346
Date Made Active in Reports: 08/29/2007	Last EDR Contact: 09/04/2007
Number of Days to Update: 21	Next Scheduled EDR Contact: 12/03/2007
	Data Release Frequency: Quarterly

RCRA: Resource Conservation and Recovery Act Information

GOVERNMENT RECORDS SEARCHED / DATA CURRENCY TRACKING

RCRAInfo is EPA's comprehensive information system, providing access to data supporting the Resource Conservation and Recovery Act (RCRA) of 1976 and the Hazardous and Solid Waste Amendments (HSWA) of 1984. RCRAInfo replaces the data recording and reporting abilities of the Resource Conservation and Recovery Information System (RCRIS). The database includes selective information on sites which generate, transport, store, treat and/or dispose of hazardous waste as defined by the Resource Conservation and Recovery Act (RCRA). Conditionally exempt small quantity generators (CESQGs) generate less than 100 kg of hazardous waste, or less than 1 kg of acutely hazardous waste per month. Small quantity generators (SQGs) generate between 100 kg and 1,000 kg of hazardous waste per month. Large quantity generators (LQGs) generate over 1,000 kilograms (kg) of hazardous waste, or over 1 kg of acutely hazardous waste per month. Transporters are individuals or entities that move hazardous waste from the generator off-site to a facility that can recycle, treat, store, or dispose of the waste. TSDFs treat, store, or dispose of the waste.

Date of Government Version: 06/13/2006	Source: EPA
Date Data Arrived at EDR: 06/28/2006	Telephone: (415) 495-8895
Date Made Active in Reports: 08/23/2006	Last EDR Contact: 10/16/2007
Number of Days to Update: 56	Next Scheduled EDR Contact: 01/14/2008
	Data Release Frequency: Quarterly

ERNS: Emergency Response Notification System

Emergency Response Notification System. ERNS records and stores information on reported releases of oil and hazardous substances.

Date of Government Version: 12/31/2006	Source: National Response Center, United States Coast Guard
Date Data Arrived at EDR: 01/24/2007	Telephone: 202-267-2180
Date Made Active in Reports: 03/12/2007	Last EDR Contact: 10/19/2007
Number of Days to Update: 47	Next Scheduled EDR Contact: 01/21/2008
	Data Release Frequency: Annually

HMIRS: Hazardous Materials Information Reporting System

Hazardous Materials Incident Report System. HMIRS contains hazardous material spill incidents reported to DOT.

Date of Government Version: 07/02/2007	Source: U.S. Department of Transportation
Date Data Arrived at EDR: 07/18/2007	Telephone: 202-366-4555
Date Made Active in Reports: 09/18/2007	Last EDR Contact: 10/16/2007
Number of Days to Update: 62	Next Scheduled EDR Contact: 01/14/2008
	Data Release Frequency: Annually

US ENG CONTROLS: Engineering Controls Sites List

A listing of sites with engineering controls in place. Engineering controls include various forms of caps, building foundations, liners, and treatment methods to create pathway elimination for regulated substances to enter environmental media or effect human health.

Date of Government Version: 07/16/2007	Source: Environmental Protection Agency
Date Data Arrived at EDR: 08/03/2007	Telephone: 703-603-8905
Date Made Active in Reports: 10/11/2007	Last EDR Contact: 10/01/2007
Number of Days to Update: 69	Next Scheduled EDR Contact: 12/31/2007
	Data Release Frequency: Varies

US INST CONTROL: Sites with Institutional Controls

A listing of sites with institutional controls in place. Institutional controls include administrative measures, such as groundwater use restrictions, construction restrictions, property use restrictions, and post remediation care requirements intended to prevent exposure to contaminants remaining on site. Deed restrictions are generally required as part of the institutional controls.

Date of Government Version: 07/16/2007	Source: Environmental Protection Agency
Date Data Arrived at EDR: 08/03/2007	Telephone: 703-603-8905
Date Made Active in Reports: 10/11/2007	Last EDR Contact: 10/01/2007
Number of Days to Update: 69	Next Scheduled EDR Contact: 12/31/2007
	Data Release Frequency: Varies

GOVERNMENT RECORDS SEARCHED / DATA CURRENCY TRACKING

DOD: Department of Defense Sites

This data set consists of federally owned or administered lands, administered by the Department of Defense, that have any area equal to or greater than 640 acres of the United States, Puerto Rico, and the U.S. Virgin Islands.

Date of Government Version: 12/31/2005	Source: USGS
Date Data Arrived at EDR: 11/10/2006	Telephone: 703-692-8801
Date Made Active in Reports: 01/11/2007	Last EDR Contact: 08/09/2007
Number of Days to Update: 62	Next Scheduled EDR Contact: 11/05/2007
	Data Release Frequency: Semi-Annually

FUDS: Formerly Used Defense Sites

The listing includes locations of Formerly Used Defense Sites properties where the US Army Corps of Engineers is actively working or will take necessary cleanup actions.

Date of Government Version: 12/31/2006	Source: U.S. Army Corps of Engineers
Date Data Arrived at EDR: 08/31/2007	Telephone: 202-528-4285
Date Made Active in Reports: 10/11/2007	Last EDR Contact: 10/01/2007
Number of Days to Update: 41	Next Scheduled EDR Contact: 12/31/2007
	Data Release Frequency: Varies

US BROWNFIELDS: A Listing of Brownfields Sites

Included in the listing are brownfields properties addresses by Cooperative Agreement Recipients and brownfields properties addressed by Targeted Brownfields Assessments. Targeted Brownfields Assessments-EPA's Targeted Brownfields Assessments (TBA) program is designed to help states, tribes, and municipalities--especially those without EPA Brownfields Assessment Demonstration Pilots--minimize the uncertainties of contamination often associated with brownfields. Under the TBA program, EPA provides funding and/or technical assistance for environmental assessments at brownfields sites throughout the country. Targeted Brownfields Assessments supplement and work with other efforts under EPA's Brownfields Initiative to promote cleanup and redevelopment of brownfields. Cooperative Agreement Recipients--States, political subdivisions, territories, and Indian tribes become Brownfields Cleanup Revolving Loan Fund (BCRLF) cooperative agreement recipients when they enter into BCRLF cooperative agreements with the U.S. EPA. EPA selects BCRLF cooperative agreement recipients based on a proposal and application process. BCRLF cooperative agreement recipients must use EPA funds provided through BCRLF cooperative agreement for specified brownfields-related cleanup activities.

Date of Government Version: 06/20/2007	Source: Environmental Protection Agency
Date Data Arrived at EDR: 07/09/2007	Telephone: 202-566-2777
Date Made Active in Reports: 08/29/2007	Last EDR Contact: 09/10/2007
Number of Days to Update: 51	Next Scheduled EDR Contact: 12/10/2007
	Data Release Frequency: Semi-Annually

CONSENT: Superfund (CERCLA) Consent Decrees

Major legal settlements that establish responsibility and standards for cleanup at NPL (Superfund) sites. Released periodically by United States District Courts after settlement by parties to litigation matters.

Date of Government Version: 04/13/2007	Source: Department of Justice, Consent Decree Library
Date Data Arrived at EDR: 07/16/2007	Telephone: Varies
Date Made Active in Reports: 08/29/2007	Last EDR Contact: 09/21/2007
Number of Days to Update: 44	Next Scheduled EDR Contact: 01/21/2008
	Data Release Frequency: Varies

ROD: Records Of Decision

Record of Decision. ROD documents mandate a permanent remedy at an NPL (Superfund) site containing technical and health information to aid in the cleanup.

Date of Government Version: 06/08/2007	Source: EPA
Date Data Arrived at EDR: 07/03/2007	Telephone: 703-416-0223
Date Made Active in Reports: 08/29/2007	Last EDR Contact: 10/01/2007
Number of Days to Update: 57	Next Scheduled EDR Contact: 12/31/2007
	Data Release Frequency: Annually

GOVERNMENT RECORDS SEARCHED / DATA CURRENCY TRACKING

UMTRA: Uranium Mill Tailings Sites

Uranium ore was mined by private companies for federal government use in national defense programs. When the mills shut down, large piles of the sand-like material (mill tailings) remain after uranium has been extracted from the ore. Levels of human exposure to radioactive materials from the piles are low; however, in some cases tailings were used as construction materials before the potential health hazards of the tailings were recognized.

Date of Government Version: 12/31/2005	Source: Department of Energy
Date Data Arrived at EDR: 11/08/2006	Telephone: 505-845-0011
Date Made Active in Reports: 01/29/2007	Last EDR Contact: 09/19/2007
Number of Days to Update: 82	Next Scheduled EDR Contact: 12/17/2007
	Data Release Frequency: Varies

ODI: Open Dump Inventory

An open dump is defined as a disposal facility that does not comply with one or more of the Part 257 or Part 258 Subtitle D Criteria.

Date of Government Version: 06/30/1985	Source: Environmental Protection Agency
Date Data Arrived at EDR: 08/09/2004	Telephone: 800-424-9346
Date Made Active in Reports: 09/17/2004	Last EDR Contact: 06/09/2004
Number of Days to Update: 39	Next Scheduled EDR Contact: N/A
	Data Release Frequency: No Update Planned

TRIS: Toxic Chemical Release Inventory System

Toxic Release Inventory System. TRIS identifies facilities which release toxic chemicals to the air, water and land in reportable quantities under SARA Title III Section 313.

Date of Government Version: 12/31/2005	Source: EPA
Date Data Arrived at EDR: 04/27/2007	Telephone: 202-566-0250
Date Made Active in Reports: 07/05/2007	Last EDR Contact: 09/18/2007
Number of Days to Update: 69	Next Scheduled EDR Contact: 12/17/2007
	Data Release Frequency: Annually

TSCA: Toxic Substances Control Act

Toxic Substances Control Act. TSCA identifies manufacturers and importers of chemical substances included on the TSCA Chemical Substance Inventory list. It includes data on the production volume of these substances by plant site.

Date of Government Version: 12/31/2002	Source: EPA
Date Data Arrived at EDR: 04/14/2006	Telephone: 202-260-5521
Date Made Active in Reports: 05/30/2006	Last EDR Contact: 10/15/2007
Number of Days to Update: 46	Next Scheduled EDR Contact: 01/14/2008
	Data Release Frequency: Every 4 Years

FTTS: FIFRA/ TSCA Tracking System - FIFRA (Federal Insecticide, Fungicide, & Rodenticide Act)/TSCA (Toxic Substances Control Act)

FTTS tracks administrative cases and pesticide enforcement actions and compliance activities related to FIFRA, TSCA and EPCRA (Emergency Planning and Community Right-to-Know Act). To maintain currency, EDR contacts the Agency on a quarterly basis.

Date of Government Version: 07/06/2007	Source: EPA/Office of Prevention, Pesticides and Toxic Substances
Date Data Arrived at EDR: 07/20/2007	Telephone: 202-566-1667
Date Made Active in Reports: 09/18/2007	Last EDR Contact: 09/17/2007
Number of Days to Update: 60	Next Scheduled EDR Contact: 12/17/2007
	Data Release Frequency: Quarterly

FTTS INSP: FIFRA/ TSCA Tracking System - FIFRA (Federal Insecticide, Fungicide, & Rodenticide Act)/TSCA (Toxic Substances Control Act) A listing of FIFRA/TSCA Tracking System (FTTS) inspections and enforcements.

Date of Government Version: 07/06/2007	Source: EPA
Date Data Arrived at EDR: 07/20/2007	Telephone: 202-566-1667
Date Made Active in Reports: 09/18/2007	Last EDR Contact: 09/17/2007
Number of Days to Update: 60	Next Scheduled EDR Contact: 12/17/2007
	Data Release Frequency: Quarterly

GOVERNMENT RECORDS SEARCHED / DATA CURRENCY TRACKING

SSTS: Section 7 Tracking Systems

Section 7 of the Federal Insecticide, Fungicide and Rodenticide Act, as amended (92 Stat. 829) requires all registered pesticide-producing establishments to submit a report to the Environmental Protection Agency by March 1st each year. Each establishment must report the types and amounts of pesticides, active ingredients and devices being produced, and those having been produced and sold or distributed in the past year.

Date of Government Version: 12/31/2005	Source: EPA
Date Data Arrived at EDR: 03/13/2007	Telephone: 202-564-4203
Date Made Active in Reports: 04/27/2007	Last EDR Contact: 10/15/2007
Number of Days to Update: 45	Next Scheduled EDR Contact: 01/14/2008
	Data Release Frequency: Annually

LUCIS: Land Use Control Information System

LUCIS contains records of land use control information pertaining to the former Navy Base Realignment and Closure properties.

Date of Government Version: 12/09/2005	Source: Department of the Navy
Date Data Arrived at EDR: 12/11/2006	Telephone: 843-820-7326
Date Made Active in Reports: 01/11/2007	Last EDR Contact: 09/12/2007
Number of Days to Update: 31	Next Scheduled EDR Contact: 12/10/2007
	Data Release Frequency: Varies

DOT OPS: Incident and Accident Data

Department of Transportation, Office of Pipeline Safety Incident and Accident data.

Date of Government Version: 08/14/2007	Source: Department of Transportation, Office of Pipeline Safety
Date Data Arrived at EDR: 08/29/2007	Telephone: 202-366-4595
Date Made Active in Reports: 10/11/2007	Last EDR Contact: 08/29/2007
Number of Days to Update: 43	Next Scheduled EDR Contact: 11/26/2007
	Data Release Frequency: Varies

ICIS: Integrated Compliance Information System

The Integrated Compliance Information System (ICIS) supports the information needs of the national enforcement and compliance program as well as the unique needs of the National Pollutant Discharge Elimination System (NPDES) program.

Date of Government Version: 07/27/2007	Source: Environmental Protection Agency
Date Data Arrived at EDR: 08/13/2007	Telephone: 202-564-5088
Date Made Active in Reports: 10/11/2007	Last EDR Contact: 10/15/2007
Number of Days to Update: 59	Next Scheduled EDR Contact: 01/14/2008
	Data Release Frequency: Quarterly

DEBRIS REGION 9: Torres Martinez Reservation Illegal Dump Site Locations

A listing of illegal dump sites location on the Torres Martinez Indian Reservation located in eastern Riverside County and northern Imperial County, California.

Date of Government Version: 07/25/2007	Source: EPA, Region 9
Date Data Arrived at EDR: 07/31/2007	Telephone: 415-972-3336
Date Made Active in Reports: 10/11/2007	Last EDR Contact: 09/24/2007
Number of Days to Update: 72	Next Scheduled EDR Contact: 12/24/2007
	Data Release Frequency: Varies

HIST FTTS: FIFRA/TSCA Tracking System Administrative Case Listing

A complete administrative case listing from the FIFRA/TSCA Tracking System (FTTS) for all ten EPA regions. The information was obtained from the National Compliance Database (NCDB). NCDB supports the implementation of FIFRA (Federal Insecticide, Fungicide, and Rodenticide Act) and TSCA (Toxic Substances Control Act). Some EPA regions are now closing out records. Because of that, and the fact that some EPA regions are not providing EPA Headquarters with updated records, it was decided to create a HIST FTTS database. It included records that may not be included in the newer FTTS database updates. This database is no longer updated.

GOVERNMENT RECORDS SEARCHED / DATA CURRENCY TRACKING

Date of Government Version: 10/19/2006
Date Data Arrived at EDR: 03/01/2007
Date Made Active in Reports: 04/10/2007
Number of Days to Update: 40

Source: Environmental Protection Agency
Telephone: 202-564-2501
Last EDR Contact: 09/17/2007
Next Scheduled EDR Contact: 12/17/2007
Data Release Frequency: No Update Planned

CDL: Clandestine Drug Labs

A listing of clandestine drug lab locations. The U.S. Department of Justice ("the Department") provides this web site as a public service. It contains addresses of some locations where law enforcement agencies reported they found chemicals or other items that indicated the presence of either clandestine drug laboratories or dumpsites. In most cases, the source of the entries is not the Department, and the Department has not verified the entry and does not guarantee its accuracy. Members of the public must verify the accuracy of all entries by, for example, contacting local law enforcement and local health departments.

Date of Government Version: 12/01/2006
Date Data Arrived at EDR: 01/08/2007
Date Made Active in Reports: 01/11/2007
Number of Days to Update: 3

Source: Drug Enforcement Administration
Telephone: 202-307-1000
Last EDR Contact: 10/02/2007
Next Scheduled EDR Contact: 12/24/2007
Data Release Frequency: Quarterly

RADINFO: Radiation Information Database

The Radiation Information Database (RADINFO) contains information about facilities that are regulated by U.S. Environmental Protection Agency (EPA) regulations for radiation and radioactivity.

Date of Government Version: 07/31/2007
Date Data Arrived at EDR: 08/01/2007
Date Made Active in Reports: 08/29/2007
Number of Days to Update: 28

Source: Environmental Protection Agency
Telephone: 202-343-9775
Last EDR Contact: 08/01/2007
Next Scheduled EDR Contact: 10/29/2007
Data Release Frequency: Quarterly

LIENS 2: CERCLA Lien Information

A Federal CERCLA ('Superfund') lien can exist by operation of law at any site or property at which EPA has spent Superfund monies. These monies are spent to investigate and address releases and threatened releases of contamination. CERCLIS provides information as to the identity of these sites and properties.

Date of Government Version: 03/08/2007
Date Data Arrived at EDR: 04/12/2007
Date Made Active in Reports: 05/14/2007
Number of Days to Update: 32

Source: Environmental Protection Agency
Telephone: 202-564-6023
Last EDR Contact: 08/20/2007
Next Scheduled EDR Contact: 11/19/2007
Data Release Frequency: Varies

PADS: PCB Activity Database System

PCB Activity Database. PADS Identifies generators, transporters, commercial storers and/or brokers and disposers of PCB's who are required to notify the EPA of such activities.

Date of Government Version: 04/12/2007
Date Data Arrived at EDR: 06/08/2007
Date Made Active in Reports: 08/29/2007
Number of Days to Update: 32

Source: EPA
Telephone: 202-566-0500
Last EDR Contact: 08/09/2007
Next Scheduled EDR Contact: 11/05/2007
Data Release Frequency: Annually

MLTS: Material Licensing Tracking System

MLTS is maintained by the Nuclear Regulatory Commission and contains a list of approximately 8,100 sites which possess or use radioactive materials and which are subject to NRC licensing requirements. To maintain currency, EDR contacts the Agency on a quarterly basis.

Date of Government Version: 07/09/2007
Date Data Arrived at EDR: 07/24/2007
Date Made Active in Reports: 09/18/2007
Number of Days to Update: 56

Source: Nuclear Regulatory Commission
Telephone: 301-415-7169
Last EDR Contact: 10/01/2007
Next Scheduled EDR Contact: 12/31/2007
Data Release Frequency: Quarterly

GOVERNMENT RECORDS SEARCHED / DATA CURRENCY TRACKING

MINES: Mines Master Index File

Contains all mine identification numbers issued for mines active or opened since 1971. The data also includes violation information.

Date of Government Version: 05/09/2007
Date Data Arrived at EDR: 06/28/2007
Date Made Active in Reports: 08/29/2007
Number of Days to Update: 62

Source: Department of Labor, Mine Safety and Health Administration
Telephone: 303-231-5959
Last EDR Contact: 09/26/2007
Next Scheduled EDR Contact: 12/24/2007
Data Release Frequency: Semi-Annually

FINDS: Facility Index System/Facility Registry System

Facility Index System. FINDS contains both facility information and 'pointers' to other sources that contain more detail. EDR includes the following FINDS databases in this report: PCS (Permit Compliance System), AIRS (Aerometric Information Retrieval System), DOCKET (Enforcement Docket used to manage and track information on civil judicial enforcement cases for all environmental statutes), FURS (Federal Underground Injection Control), C-DOCKET (Criminal Docket System used to track criminal enforcement actions for all environmental statutes), FFIS (Federal Facilities Information System), STATE (State Environmental Laws and Statutes), and PADS (PCB Activity Data System).

Date of Government Version: 07/19/2007
Date Data Arrived at EDR: 07/25/2007
Date Made Active in Reports: 09/18/2007
Number of Days to Update: 55

Source: EPA
Telephone: (415) 947-8000
Last EDR Contact: 10/01/2007
Next Scheduled EDR Contact: 12/31/2007
Data Release Frequency: Quarterly

RAATS: RCRA Administrative Action Tracking System

RCRA Administration Action Tracking System. RAATS contains records based on enforcement actions issued under RCRA pertaining to major violators and includes administrative and civil actions brought by the EPA. For administration actions after September 30, 1995, data entry in the RAATS database was discontinued. EPA will retain a copy of the database for historical records. It was necessary to terminate RAATS because a decrease in agency resources made it impossible to continue to update the information contained in the database.

Date of Government Version: 04/17/1995
Date Data Arrived at EDR: 07/03/1995
Date Made Active in Reports: 08/07/1995
Number of Days to Update: 35

Source: EPA
Telephone: 202-564-4104
Last EDR Contact: 08/31/2007
Next Scheduled EDR Contact: 12/03/2007
Data Release Frequency: No Update Planned

BRS: Biennial Reporting System

The Biennial Reporting System is a national system administered by the EPA that collects data on the generation and management of hazardous waste. BRS captures detailed data from two groups: Large Quantity Generators (LQG) and Treatment, Storage, and Disposal Facilities.

Date of Government Version: 12/31/2005
Date Data Arrived at EDR: 03/06/2007
Date Made Active in Reports: 04/13/2007
Number of Days to Update: 38

Source: EPA/NTIS
Telephone: 800-424-9346
Last EDR Contact: 09/12/2007
Next Scheduled EDR Contact: 12/10/2007
Data Release Frequency: Biennially

USGS WATER WELLS: National Water Information System (NWIS)

This database consists of well records in the United States. Available site descriptive information includes well location information (latitude and longitude, well depth, site use, water use, and aquifer).

Date of Government Version: 03/25/2005
Date Data Arrived at EDR: 03/25/2005
Date Made Active in Reports: N/A
Number of Days to Update: 0

Source: USGS
Telephone: N/A
Last EDR Contact: 03/25/2005
Next Scheduled EDR Contact: N/A
Data Release Frequency: N/A

PWS: Public Water System Data

This Safe Drinking Water Information System (SDWIS) file contains public water systems name and address, population served and the primary source of water

GOVERNMENT RECORDS SEARCHED / DATA CURRENCY TRACKING

Date of Government Version: 02/24/2000
Date Data Arrived at EDR: 04/27/2005
Date Made Active in Reports: N/A
Number of Days to Update: 0

Source: EPA
Telephone: N/A
Last EDR Contact: 08/20/2007
Next Scheduled EDR Contact: 11/19/2007
Data Release Frequency: N/A

STATE AND LOCAL RECORDS

HIST CAL-SITES: Calsites Database

The Calsites database contains potential or confirmed hazardous substance release properties. In 1996, California EPA reevaluated and significantly reduced the number of sites in the Calsites database. No longer updated by the state agency. It has been replaced by ENVIROSTOR.

Date of Government Version: 08/08/2005
Date Data Arrived at EDR: 08/03/2006
Date Made Active in Reports: 08/24/2006
Number of Days to Update: 21

Source: Department of Toxic Substance Control
Telephone: 916-323-3400
Last EDR Contact: 08/27/2007
Next Scheduled EDR Contact: 11/26/2007
Data Release Frequency: No Update Planned

CA BOND EXP. PLAN: Bond Expenditure Plan

Department of Health Services developed a site-specific expenditure plan as the basis for an appropriation of Hazardous Substance Cleanup Bond Act funds. It is not updated.

Date of Government Version: 01/01/1989
Date Data Arrived at EDR: 07/27/1994
Date Made Active in Reports: 08/02/1994
Number of Days to Update: 6

Source: Department of Health Services
Telephone: 916-255-2118
Last EDR Contact: 05/31/1994
Next Scheduled EDR Contact: N/A
Data Release Frequency: No Update Planned

SCH: School Property Evaluation Program

This category contains proposed and existing school sites that are being evaluated by DTSC for possible hazardous materials contamination. In some cases, these properties may be listed in the CalSites category depending on the level of threat to public health and safety or the environment they pose.

Date of Government Version: 08/28/2007
Date Data Arrived at EDR: 08/29/2007
Date Made Active in Reports: 09/26/2007
Number of Days to Update: 28

Source: Department of Toxic Substances Control
Telephone: 916-323-3400
Last EDR Contact: 08/29/2007
Next Scheduled EDR Contact: 11/26/2007
Data Release Frequency: Quarterly

TOXIC PITS: Toxic Pits Cleanup Act Sites

Toxic PITS Cleanup Act Sites. TOXIC PITS identifies sites suspected of containing hazardous substances where cleanup has not yet been completed.

Date of Government Version: 07/01/1995
Date Data Arrived at EDR: 08/30/1995
Date Made Active in Reports: 09/26/1995
Number of Days to Update: 27

Source: State Water Resources Control Board
Telephone: 916-227-4364
Last EDR Contact: 07/30/2007
Next Scheduled EDR Contact: 10/29/2007
Data Release Frequency: No Update Planned

SWF/LF (SWIS): Solid Waste Information System

Active, Closed and Inactive Landfills. SWF/LF records typically contain an inventory of solid waste disposal facilities or landfills. These may be active or inactive facilities or open dumps that failed to meet RCRA Section 4004 criteria for solid waste landfills or disposal sites.

Date of Government Version: 09/10/2007
Date Data Arrived at EDR: 09/12/2007
Date Made Active in Reports: 09/28/2007
Number of Days to Update: 16

Source: Integrated Waste Management Board
Telephone: 916-341-6320
Last EDR Contact: 09/12/2007
Next Scheduled EDR Contact: 12/10/2007
Data Release Frequency: Quarterly

GOVERNMENT RECORDS SEARCHED / DATA CURRENCY TRACKING

WMUDS/SWAT: Waste Management Unit Database

Waste Management Unit Database System. WMUDS is used by the State Water Resources Control Board staff and the Regional Water Quality Control Boards for program tracking and inventory of waste management units. WMUDS is composed of the following databases: Facility Information, Scheduled Inspections Information, Waste Management Unit Information, SWAT Program Information, SWAT Report Summary Information, SWAT Report Summary Data, Chapter 15 (formerly Subchapter 15) Information, Chapter 15 Monitoring Parameters, TPCA Program Information, RCRA Program Information, Closure Information, and Interested Parties Information.

Date of Government Version: 04/01/2000	Source: State Water Resources Control Board
Date Data Arrived at EDR: 04/10/2000	Telephone: 916-227-4448
Date Made Active in Reports: 05/10/2000	Last EDR Contact: 09/04/2007
Number of Days to Update: 30	Next Scheduled EDR Contact: 12/03/2007
	Data Release Frequency: Quarterly

CA WDS: Waste Discharge System

Sites which have been issued waste discharge requirements.

Date of Government Version: 06/19/2007	Source: State Water Resources Control Board
Date Data Arrived at EDR: 06/20/2007	Telephone: 916-341-5227
Date Made Active in Reports: 06/29/2007	Last EDR Contact: 09/17/2007
Number of Days to Update: 9	Next Scheduled EDR Contact: 12/17/2007
	Data Release Frequency: Quarterly

CORTESE: "Cortese" Hazardous Waste & Substances Sites List

The sites for the list are designated by the State Water Resource Control Board (LUST), the Integrated Waste Board (SWF/LS), and the Department of Toxic Substances Control (Cal-Sites). This listing is no longer updated by the state agency.

Date of Government Version: 04/01/2001	Source: CAL EPA/Office of Emergency Information
Date Data Arrived at EDR: 05/29/2001	Telephone: 916-323-3400
Date Made Active in Reports: 07/26/2001	Last EDR Contact: 10/19/2007
Number of Days to Update: 58	Next Scheduled EDR Contact: 01/21/2008
	Data Release Frequency: No Update Planned

SWRCY: Recycler Database

A listing of recycling facilities in California.

Date of Government Version: 07/09/2007	Source: Department of Conservation
Date Data Arrived at EDR: 07/11/2007	Telephone: 916-323-3836
Date Made Active in Reports: 08/09/2007	Last EDR Contact: 10/11/2007
Number of Days to Update: 29	Next Scheduled EDR Contact: 01/07/2008
	Data Release Frequency: Quarterly

LUST REG 9: Leaking Underground Storage Tank Report

Orange, Riverside, San Diego counties. For more current information, please refer to the State Water Resources Control Board's LUST database.

Date of Government Version: 03/01/2001	Source: California Regional Water Quality Control Board San Diego Region (9)
Date Data Arrived at EDR: 04/23/2001	Telephone: 858-637-5595
Date Made Active in Reports: 05/21/2001	Last EDR Contact: 10/15/2007
Number of Days to Update: 28	Next Scheduled EDR Contact: 01/14/2008
	Data Release Frequency: No Update Planned

LUST REG 8: Leaking Underground Storage Tanks

California Regional Water Quality Control Board Santa Ana Region (8). For more current information, please refer to the State Water Resources Control Board's LUST database.

Date of Government Version: 02/14/2005	Source: California Regional Water Quality Control Board Santa Ana Region (8)
Date Data Arrived at EDR: 02/15/2005	Telephone: 909-782-4496
Date Made Active in Reports: 03/28/2005	Last EDR Contact: 08/06/2007
Number of Days to Update: 41	Next Scheduled EDR Contact: 11/05/2007
	Data Release Frequency: Varies

GOVERNMENT RECORDS SEARCHED / DATA CURRENCY TRACKING

LUST REG 6V: Leaking Underground Storage Tank Case Listing

Leaking Underground Storage Tank locations. Inyo, Kern, Los Angeles, Mono, San Bernardino counties.

Date of Government Version: 06/07/2005

Date Data Arrived at EDR: 06/07/2005

Date Made Active in Reports: 06/29/2005

Number of Days to Update: 22

Source: California Regional Water Quality Control Board Victorville Branch Office (6)

Telephone: 760-241-7365

Last EDR Contact: 10/01/2007

Next Scheduled EDR Contact: 12/31/2007

Data Release Frequency: No Update Planned

LUST REG 6L: Leaking Underground Storage Tank Case Listing

For more current information, please refer to the State Water Resources Control Board's LUST database.

Date of Government Version: 09/09/2003

Date Data Arrived at EDR: 09/10/2003

Date Made Active in Reports: 10/07/2003

Number of Days to Update: 27

Source: California Regional Water Quality Control Board Lahontan Region (6)

Telephone: 530-542-5572

Last EDR Contact: 09/04/2007

Next Scheduled EDR Contact: 12/03/2007

Data Release Frequency: No Update Planned

LUST REG 5: Leaking Underground Storage Tank Database

Leaking Underground Storage Tank locations. Alameda, Alpine, Amador, Butte, Colusa, Contra Costa, Calveras, El Dorado, Fresno, Glenn, Kern, Kings, Lake, Lassen, Madera, Mariposa, Merced, Modoc, Napa, Nevada, Placer, Plumas, Sacramento, San Joaquin, Shasta, Solano, Stanislaus, Sutter, Tehama, Tulare, Tuolumne, Yolo, Yuba counties.

Date of Government Version: 07/01/2007

Date Data Arrived at EDR: 08/01/2007

Date Made Active in Reports: 08/09/2007

Number of Days to Update: 8

Source: California Regional Water Quality Control Board Central Valley Region (5)

Telephone: 916-464-4834

Last EDR Contact: 10/03/2007

Next Scheduled EDR Contact: 12/31/2007

Data Release Frequency: Quarterly

LUST REG 4: Underground Storage Tank Leak List

Los Angeles, Ventura counties. For more current information, please refer to the State Water Resources Control Board's LUST database.

Date of Government Version: 09/07/2004

Date Data Arrived at EDR: 09/07/2004

Date Made Active in Reports: 10/12/2004

Number of Days to Update: 35

Source: California Regional Water Quality Control Board Los Angeles Region (4)

Telephone: 213-576-6710

Last EDR Contact: 09/24/2007

Next Scheduled EDR Contact: 12/24/2007

Data Release Frequency: No Update Planned

LUST REG 3: Leaking Underground Storage Tank Database

Leaking Underground Storage Tank locations. Monterey, San Benito, San Luis Obispo, Santa Barbara, Santa Cruz counties.

Date of Government Version: 05/19/2003

Date Data Arrived at EDR: 05/19/2003

Date Made Active in Reports: 06/02/2003

Number of Days to Update: 14

Source: California Regional Water Quality Control Board Central Coast Region (3)

Telephone: 805-542-4786

Last EDR Contact: 08/13/2007

Next Scheduled EDR Contact: 11/12/2007

Data Release Frequency: No Update Planned

LUST REG 2: Fuel Leak List

Leaking Underground Storage Tank locations. Alameda, Contra Costa, Marin, Napa, San Francisco, San Mateo, Santa Clara, Solano, Sonoma counties.

Date of Government Version: 09/30/2004

Date Data Arrived at EDR: 10/20/2004

Date Made Active in Reports: 11/19/2004

Number of Days to Update: 30

Source: California Regional Water Quality Control Board San Francisco Bay Region (2)

Telephone: 510-622-2433

Last EDR Contact: 10/09/2007

Next Scheduled EDR Contact: 01/07/2008

Data Release Frequency: Quarterly

LUST REG 1: Active Toxic Site Investigation

Del Norte, Humboldt, Lake, Mendocino, Modoc, Siskiyou, Sonoma, Trinity counties. For more current information, please refer to the State Water Resources Control Board's LUST database.

GOVERNMENT RECORDS SEARCHED / DATA CURRENCY TRACKING

Date of Government Version: 02/01/2001
Date Data Arrived at EDR: 02/28/2001
Date Made Active in Reports: 03/29/2001
Number of Days to Update: 29

Source: California Regional Water Quality Control Board North Coast (1)
Telephone: 707-570-3769
Last EDR Contact: 08/20/2007
Next Scheduled EDR Contact: 11/19/2007
Data Release Frequency: No Update Planned

LUST: Geotracker's Leaking Underground Fuel Tank Report

Leaking Underground Storage Tank Incident Reports. LUST records contain an inventory of reported leaking underground storage tank incidents. Not all states maintain these records, and the information stored varies by state. For more information on a particular leaking underground storage tank sites, please contact the appropriate regulatory agency.

Date of Government Version: 07/10/2007
Date Data Arrived at EDR: 07/11/2007
Date Made Active in Reports: 08/09/2007
Number of Days to Update: 29

Source: State Water Resources Control Board
Telephone: see region list
Last EDR Contact: 10/11/2007
Next Scheduled EDR Contact: 01/07/2008
Data Release Frequency: Quarterly

LUST REG 7: Leaking Underground Storage Tank Case Listing

Leaking Underground Storage Tank locations. Imperial, Riverside, San Diego, Santa Barbara counties.

Date of Government Version: 02/26/2004
Date Data Arrived at EDR: 02/26/2004
Date Made Active in Reports: 03/24/2004
Number of Days to Update: 27

Source: California Regional Water Quality Control Board Colorado River Basin Region (7)
Telephone: 760-776-8943
Last EDR Contact: 08/20/2007
Next Scheduled EDR Contact: 11/19/2007
Data Release Frequency: No Update Planned

CA FID UST: Facility Inventory Database

The Facility Inventory Database (FID) contains a historical listing of active and inactive underground storage tank locations from the State Water Resource Control Board. Refer to local/county source for current data.

Date of Government Version: 10/31/1994
Date Data Arrived at EDR: 09/05/1995
Date Made Active in Reports: 09/29/1995
Number of Days to Update: 24

Source: California Environmental Protection Agency
Telephone: 916-341-5851
Last EDR Contact: 12/28/1998
Next Scheduled EDR Contact: N/A
Data Release Frequency: No Update Planned

SLIC: Statewide SLIC Cases

The SLIC (Spills, Leaks, Investigations and Cleanup) program is designed to protect and restore water quality from spills, leaks, and similar discharges.

Date of Government Version: 08/03/2007
Date Data Arrived at EDR: 08/03/2007
Date Made Active in Reports: 08/09/2007
Number of Days to Update: 6

Source: State Water Resources Control Board
Telephone: 866-480-1028
Last EDR Contact: 10/11/2007
Next Scheduled EDR Contact: 01/07/2008
Data Release Frequency: Varies

SLIC REG 1: Active Toxic Site Investigations

The SLIC (Spills, Leaks, Investigations and Cleanup) program is designed to protect and restore water quality from spills, leaks, and similar discharges.

Date of Government Version: 04/03/2003
Date Data Arrived at EDR: 04/07/2003
Date Made Active in Reports: 04/25/2003
Number of Days to Update: 18

Source: California Regional Water Quality Control Board, North Coast Region (1)
Telephone: 707-576-2220
Last EDR Contact: 08/20/2007
Next Scheduled EDR Contact: 11/19/2007
Data Release Frequency: No Update Planned

SLIC REG 2: Spills, Leaks, Investigation & Cleanup Cost Recovery Listing

The SLIC (Spills, Leaks, Investigations and Cleanup) program is designed to protect and restore water quality from spills, leaks, and similar discharges.

GOVERNMENT RECORDS SEARCHED / DATA CURRENCY TRACKING

Date of Government Version: 09/30/2004
Date Data Arrived at EDR: 10/20/2004
Date Made Active in Reports: 11/19/2004
Number of Days to Update: 30

Source: Regional Water Quality Control Board San Francisco Bay Region (2)
Telephone: 510-286-0457
Last EDR Contact: 10/09/2007
Next Scheduled EDR Contact: 01/07/2008
Data Release Frequency: Quarterly

SLIC REG 3: Spills, Leaks, Investigation & Cleanup Cost Recovery Listing

The SLIC (Spills, Leaks, Investigations and Cleanup) program is designed to protect and restore water quality from spills, leaks, and similar discharges.

Date of Government Version: 05/18/2006
Date Data Arrived at EDR: 05/18/2006
Date Made Active in Reports: 06/15/2006
Number of Days to Update: 28

Source: California Regional Water Quality Control Board Central Coast Region (3)
Telephone: 805-549-3147
Last EDR Contact: 08/13/2007
Next Scheduled EDR Contact: 11/12/2007
Data Release Frequency: Semi-Annually

SLIC REG 4: Spills, Leaks, Investigation & Cleanup Cost Recovery Listing

The SLIC (Spills, Leaks, Investigations and Cleanup) program is designed to protect and restore water quality from spills, leaks, and similar discharges.

Date of Government Version: 11/17/2004
Date Data Arrived at EDR: 11/18/2004
Date Made Active in Reports: 01/04/2005
Number of Days to Update: 47

Source: Region Water Quality Control Board Los Angeles Region (4)
Telephone: 213-576-6600
Last EDR Contact: 10/19/2007
Next Scheduled EDR Contact: 01/21/2008
Data Release Frequency: Varies

SLIC REG 5: Spills, Leaks, Investigation & Cleanup Cost Recovery Listing

The SLIC (Spills, Leaks, Investigations and Cleanup) program is designed to protect and restore water quality from spills, leaks, and similar discharges.

Date of Government Version: 04/01/2005
Date Data Arrived at EDR: 04/05/2005
Date Made Active in Reports: 04/21/2005
Number of Days to Update: 16

Source: Regional Water Quality Control Board Central Valley Region (5)
Telephone: 916-464-3291
Last EDR Contact: 10/01/2007
Next Scheduled EDR Contact: 12/31/2007
Data Release Frequency: Semi-Annually

SLIC REG 6V: Spills, Leaks, Investigation & Cleanup Cost Recovery Listing

The SLIC (Spills, Leaks, Investigations and Cleanup) program is designed to protect and restore water quality from spills, leaks, and similar discharges.

Date of Government Version: 05/24/2005
Date Data Arrived at EDR: 05/25/2005
Date Made Active in Reports: 06/16/2005
Number of Days to Update: 22

Source: Regional Water Quality Control Board, Victorville Branch
Telephone: 619-241-6583
Last EDR Contact: 10/01/2007
Next Scheduled EDR Contact: 12/31/2007
Data Release Frequency: Semi-Annually

SLIC REG 6L: SLIC Sites

The SLIC (Spills, Leaks, Investigations and Cleanup) program is designed to protect and restore water quality from spills, leaks, and similar discharges.

Date of Government Version: 09/07/2004
Date Data Arrived at EDR: 09/07/2004
Date Made Active in Reports: 10/12/2004
Number of Days to Update: 35

Source: California Regional Water Quality Control Board, Lahontan Region
Telephone: 530-542-5574
Last EDR Contact: 09/04/2007
Next Scheduled EDR Contact: 12/03/2007
Data Release Frequency: No Update Planned

SLIC REG 7: SLIC List

The SLIC (Spills, Leaks, Investigations and Cleanup) program is designed to protect and restore water quality from spills, leaks, and similar discharges.

GOVERNMENT RECORDS SEARCHED / DATA CURRENCY TRACKING

Date of Government Version: 11/24/2004
Date Data Arrived at EDR: 11/29/2004
Date Made Active in Reports: 01/04/2005
Number of Days to Update: 36

Source: California Regional Quality Control Board, Colorado River Basin Region
Telephone: 760-346-7491
Last EDR Contact: 08/20/2007
Next Scheduled EDR Contact: 11/19/2007
Data Release Frequency: No Update Planned

SLIC REG 8: Spills, Leaks, Investigation & Cleanup Cost Recovery Listing

The SLIC (Spills, Leaks, Investigations and Cleanup) program is designed to protect and restore water quality from spills, leaks, and similar discharges.

Date of Government Version: 07/17/2007
Date Data Arrived at EDR: 07/18/2007
Date Made Active in Reports: 08/09/2007
Number of Days to Update: 22

Source: California Region Water Quality Control Board Santa Ana Region (8)
Telephone: 951-782-3298
Last EDR Contact: 10/01/2007
Next Scheduled EDR Contact: 12/31/2007
Data Release Frequency: Semi-Annually

SLIC REG 9: Spills, Leaks, Investigation & Cleanup Cost Recovery Listing

The SLIC (Spills, Leaks, Investigations and Cleanup) program is designed to protect and restore water quality from spills, leaks, and similar discharges.

Date of Government Version: 09/10/2007
Date Data Arrived at EDR: 09/11/2007
Date Made Active in Reports: 09/28/2007
Number of Days to Update: 17

Source: California Regional Water Quality Control Board San Diego Region (9)
Telephone: 858-467-2980
Last EDR Contact: 09/10/2007
Next Scheduled EDR Contact: 11/26/2007
Data Release Frequency: Annually

UST: Active UST Facilities

Active UST facilities gathered from the local regulatory agencies

Date of Government Version: 07/10/2007
Date Data Arrived at EDR: 07/11/2007
Date Made Active in Reports: 07/25/2007
Number of Days to Update: 14

Source: SWRCB
Telephone: 916-480-1028
Last EDR Contact: 10/11/2007
Next Scheduled EDR Contact: 01/07/2008
Data Release Frequency: Semi-Annually

UST MENDOCINO: Mendocino County UST Database

A listing of underground storage tank locations in Mendocino County.

Date of Government Version: 06/25/2007
Date Data Arrived at EDR: 06/26/2007
Date Made Active in Reports: 07/25/2007
Number of Days to Update: 29

Source: Department of Public Health
Telephone: 707-463-4466
Last EDR Contact: 09/24/2007
Next Scheduled EDR Contact: 12/24/2007
Data Release Frequency: Varies

HIST UST: Hazardous Substance Storage Container Database

The Hazardous Substance Storage Container Database is a historical listing of UST sites. Refer to local/county source for current data.

Date of Government Version: 10/15/1990
Date Data Arrived at EDR: 01/25/1991
Date Made Active in Reports: 02/12/1991
Number of Days to Update: 18

Source: State Water Resources Control Board
Telephone: 916-341-5851
Last EDR Contact: 07/26/2001
Next Scheduled EDR Contact: N/A
Data Release Frequency: No Update Planned

LIENS: Environmental Liens Listing

A listing of property locations with environmental liens for California where DTSC is a lien holder.

Date of Government Version: 08/27/2007
Date Data Arrived at EDR: 08/28/2007
Date Made Active in Reports: 09/26/2007
Number of Days to Update: 29

Source: Department of Toxic Substances Control
Telephone: 916-323-3400
Last EDR Contact: 08/20/2007
Next Scheduled EDR Contact: 11/05/2007
Data Release Frequency: Varies

GOVERNMENT RECORDS SEARCHED / DATA CURRENCY TRACKING

AST: Aboveground Petroleum Storage Tank Facilities
Registered Aboveground Storage Tanks.

Date of Government Version: 05/01/2007
Date Data Arrived at EDR: 05/01/2007
Date Made Active in Reports: 05/25/2007
Number of Days to Update: 24

Source: State Water Resources Control Board
Telephone: 916-341-5712
Last EDR Contact: 07/30/2007
Next Scheduled EDR Contact: 10/29/2007
Data Release Frequency: Quarterly

SWEEPS UST: SWEEPS UST Listing

Statewide Environmental Evaluation and Planning System. This underground storage tank listing was updated and maintained by a company contacted by the SWRCB in the early 1980's. The listing is no longer updated or maintained. The local agency is the contact for more information on a site on the SWEEPS list.

Date of Government Version: 06/01/1994
Date Data Arrived at EDR: 07/07/2005
Date Made Active in Reports: 08/11/2005
Number of Days to Update: 35

Source: State Water Resources Control Board
Telephone: N/A
Last EDR Contact: 06/03/2005
Next Scheduled EDR Contact: N/A
Data Release Frequency: No Update Planned

CHMIRS: California Hazardous Material Incident Report System

California Hazardous Material Incident Reporting System. CHMIRS contains information on reported hazardous material incidents (accidental releases or spills).

Date of Government Version: 12/31/2005
Date Data Arrived at EDR: 02/23/2007
Date Made Active in Reports: 04/06/2007
Number of Days to Update: 42

Source: Office of Emergency Services
Telephone: 916-845-8400
Last EDR Contact: 08/20/2007
Next Scheduled EDR Contact: 11/19/2007
Data Release Frequency: Varies

NOTIFY 65: Proposition 65 Records

Proposition 65 Notification Records. NOTIFY 65 contains facility notifications about any release which could impact drinking water and thereby expose the public to a potential health risk.

Date of Government Version: 10/21/1993
Date Data Arrived at EDR: 11/01/1993
Date Made Active in Reports: 11/19/1993
Number of Days to Update: 18

Source: State Water Resources Control Board
Telephone: 916-445-3846
Last EDR Contact: 10/15/2007
Next Scheduled EDR Contact: 01/14/2008
Data Release Frequency: No Update Planned

DEED: Deed Restriction Listing

Site Mitigation and Brownfields Reuse Program Facility Sites with Deed Restrictions & Hazardous Waste Management Program Facility Sites with Deed / Land Use Restriction. The DTSC Site Mitigation and Brownfields Reuse Program (SMBRP) list includes sites cleaned up under the program's oversight and generally does not include current or former hazardous waste facilities that required a hazardous waste facility permit. The list represents deed restrictions that are active. Some sites have multiple deed restrictions. The DTSC Hazardous Waste Management Program (HWMP) has developed a list of current or former hazardous waste facilities that have a recorded land use restriction at the local county recorder's office. The land use restrictions on this list were required by the DTSC HWMP as a result of the presence of hazardous substances that remain on site after the facility (or part of the facility) has been closed or cleaned up. The types of land use restriction include deed notice, deed restriction, or a land use restriction that binds current and future owners.

Date of Government Version: 07/02/2007
Date Data Arrived at EDR: 07/03/2007
Date Made Active in Reports: 08/09/2007
Number of Days to Update: 37

Source: Department of Toxic Substances Control
Telephone: 916-323-3400
Last EDR Contact: 10/03/2007
Next Scheduled EDR Contact: 12/31/2007
Data Release Frequency: Semi-Annually

VCP: Voluntary Cleanup Program Properties

Contains low threat level properties with either confirmed or unconfirmed releases and the project proponents have request that DTSC oversee investigation and/or cleanup activities and have agreed to provide coverage for DTSC's costs.

GOVERNMENT RECORDS SEARCHED / DATA CURRENCY TRACKING

Date of Government Version: 08/28/2007
Date Data Arrived at EDR: 08/29/2007
Date Made Active in Reports: 09/26/2007
Number of Days to Update: 28

Source: Department of Toxic Substances Control
Telephone: 916-323-3400
Last EDR Contact: 08/29/2007
Next Scheduled EDR Contact: 11/26/2007
Data Release Frequency: Quarterly

DRYCLEANERS: Cleaner Facilities

A list of drycleaner related facilities that have EPA ID numbers. These are facilities with certain SIC codes: power laundries, family and commercial; garment pressing and cleaner's agents; linen supply; coin-operated laundries and cleaning; drycleaning plants, except rugs; carpet and upholster cleaning; industrial launderers; laundry and garment services.

Date of Government Version: 07/31/2007
Date Data Arrived at EDR: 07/31/2007
Date Made Active in Reports: 08/09/2007
Number of Days to Update: 9

Source: Department of Toxic Substance Control
Telephone: 916-327-4498
Last EDR Contact: 10/15/2007
Next Scheduled EDR Contact: 12/31/2007
Data Release Frequency: Annually

WIP: Well Investigation Program Case List

Well Investigation Program case in the San Gabriel and San Fernando Valley area.

Date of Government Version: 03/01/2007
Date Data Arrived at EDR: 03/13/2007
Date Made Active in Reports: 04/06/2007
Number of Days to Update: 24

Source: Los Angeles Water Quality Control Board
Telephone: 213-576-6726
Last EDR Contact: 07/27/2007
Next Scheduled EDR Contact: 10/22/2007
Data Release Frequency: Varies

CDL: Clandestine Drug Labs

A listing of drug lab locations. Listing of a location in this database does not indicate that any illegal drug lab materials were or were not present there, and does not constitute a determination that the location either requires or does not require additional cleanup work.

Date of Government Version: 12/31/2006
Date Data Arrived at EDR: 03/07/2007
Date Made Active in Reports: 04/06/2007
Number of Days to Update: 30

Source: Department of Toxic Substances Control
Telephone: 916-255-6504
Last EDR Contact: 10/15/2007
Next Scheduled EDR Contact: 01/21/2008
Data Release Frequency: Varies

RESPONSE: State Response Sites

Identifies confirmed release sites where DTSC is involved in remediation, either in a lead or oversight capacity. These confirmed release sites are generally high-priority and high potential risk.

Date of Government Version: 08/28/2007
Date Data Arrived at EDR: 08/29/2007
Date Made Active in Reports: 09/26/2007
Number of Days to Update: 28

Source: Department of Toxic Substances Control
Telephone: 916-323-3400
Last EDR Contact: 08/29/2007
Next Scheduled EDR Contact: 11/26/2007
Data Release Frequency: Quarterly

HAZNET: Facility and Manifest Data

Facility and Manifest Data. The data is extracted from the copies of hazardous waste manifests received each year by the DTSC. The annual volume of manifests is typically 700,000 - 1,000,000 annually, representing approximately 350,000 - 500,000 shipments. Data are from the manifests submitted without correction, and therefore many contain some invalid values for data elements such as generator ID, TSD ID, waste category, and disposal method.

Date of Government Version: 12/31/2005
Date Data Arrived at EDR: 11/20/2006
Date Made Active in Reports: 01/03/2007
Number of Days to Update: 44

Source: California Environmental Protection Agency
Telephone: 916-255-1136
Last EDR Contact: 10/04/2007
Next Scheduled EDR Contact: 11/05/2007
Data Release Frequency: Annually

GOVERNMENT RECORDS SEARCHED / DATA CURRENCY TRACKING

EMI: Emissions Inventory Data

Toxics and criteria pollutant emissions data collected by the ARB and local air pollution agencies.

Date of Government Version: 12/31/2005	Source: California Air Resources Board
Date Data Arrived at EDR: 04/17/2007	Telephone: 916-322-2990
Date Made Active in Reports: 05/10/2007	Last EDR Contact: 10/18/2007
Number of Days to Update: 23	Next Scheduled EDR Contact: 01/14/2008
	Data Release Frequency: Varies

HAULERS: Registered Waste Tire Haulers Listing

A listing of registered waste tire haulers.

Date of Government Version: 09/17/2007	Source: Integrated Waste Management Board
Date Data Arrived at EDR: 09/18/2007	Telephone: 916-341-6422
Date Made Active in Reports: 09/28/2007	Last EDR Contact: 09/10/2007
Number of Days to Update: 10	Next Scheduled EDR Contact: 12/10/2007
	Data Release Frequency: Varies

ENVIROSTOR: EnviroStor Database

The Department of Toxic Substances Control's (DTSC's) Site Mitigation and Brownfields Reuse Program's (SMBRP's) EnviroStor database identifies sites that have known contamination or sites for which there may be reasons to investigate further. The database includes the following site types: Federal Superfund sites (National Priorities List (NPL)); State Response, including Military Facilities and State Superfund; Voluntary Cleanup; and School sites. EnviroStor provides similar information to the information that was available in CalSites, and provides additional site information, including, but not limited to, identification of formerly-contaminated properties that have been released for reuse, properties where environmental deed restrictions have been recorded to prevent inappropriate land uses, and risk characterization information that is used to assess potential impacts to public health and the environment at contaminated sites.

Date of Government Version: 08/28/2007	Source: Department of Toxic Substances Control
Date Data Arrived at EDR: 08/29/2007	Telephone: 916-323-3400
Date Made Active in Reports: 09/26/2007	Last EDR Contact: 08/29/2007
Number of Days to Update: 28	Next Scheduled EDR Contact: 11/26/2007
	Data Release Frequency: Quarterly

TRIBAL RECORDS

INDIAN RESERV: Indian Reservations

This map layer portrays Indian administered lands of the United States that have any area equal to or greater than 640 acres.

Date of Government Version: 12/31/2005	Source: USGS
Date Data Arrived at EDR: 12/08/2006	Telephone: 202-208-3710
Date Made Active in Reports: 01/11/2007	Last EDR Contact: 08/09/2007
Number of Days to Update: 34	Next Scheduled EDR Contact: 11/05/2007
	Data Release Frequency: Semi-Annually

INDIAN LUST R7: Leaking Underground Storage Tanks on Indian Land

LUSTs on Indian land in Iowa, Kansas, and Nebraska

Date of Government Version: 06/01/2007	Source: EPA Region 7
Date Data Arrived at EDR: 06/14/2007	Telephone: 913-551-7003
Date Made Active in Reports: 07/05/2007	Last EDR Contact: 08/20/2007
Number of Days to Update: 21	Next Scheduled EDR Contact: 11/19/2007
	Data Release Frequency: Varies

INDIAN LUST R6: Leaking Underground Storage Tanks on Indian Land

LUSTs on Indian land in New Mexico and Oklahoma.

Date of Government Version: 01/04/2005	Source: EPA Region 6
Date Data Arrived at EDR: 01/21/2005	Telephone: 214-665-6597
Date Made Active in Reports: 02/28/2005	Last EDR Contact: 10/18/2007
Number of Days to Update: 38	Next Scheduled EDR Contact: 11/19/2007
	Data Release Frequency: Varies

GOVERNMENT RECORDS SEARCHED / DATA CURRENCY TRACKING

INDIAN LUST R8: Leaking Underground Storage Tanks on Indian Land

LUSTs on Indian land in Colorado, Montana, North Dakota, South Dakota, Utah and Wyoming.

Date of Government Version: 08/27/2007	Source: EPA Region 8
Date Data Arrived at EDR: 09/07/2007	Telephone: 303-312-6271
Date Made Active in Reports: 10/11/2007	Last EDR Contact: 08/20/2007
Number of Days to Update: 34	Next Scheduled EDR Contact: 11/19/2007
	Data Release Frequency: Quarterly

INDIAN LUST R4: Leaking Underground Storage Tanks on Indian Land

LUSTs on Indian land in Florida, Mississippi and North Carolina.

Date of Government Version: 09/05/2007	Source: EPA Region 4
Date Data Arrived at EDR: 10/02/2007	Telephone: 404-562-8677
Date Made Active in Reports: 10/11/2007	Last EDR Contact: 08/20/2007
Number of Days to Update: 9	Next Scheduled EDR Contact: 11/19/2007
	Data Release Frequency: Semi-Annually

INDIAN LUST R1: Leaking Underground Storage Tanks on Indian Land

A listing of leaking underground storage tank locations on Indian Land.

Date of Government Version: 12/01/2006	Source: EPA Region 1
Date Data Arrived at EDR: 12/01/2006	Telephone: 617-918-1313
Date Made Active in Reports: 01/29/2007	Last EDR Contact: 08/20/2007
Number of Days to Update: 59	Next Scheduled EDR Contact: 11/19/2007
	Data Release Frequency: Varies

INDIAN LUST R10: Leaking Underground Storage Tanks on Indian Land

LUSTs on Indian land in Alaska, Idaho, Oregon and Washington.

Date of Government Version: 09/12/2007	Source: EPA Region 10
Date Data Arrived at EDR: 09/14/2007	Telephone: 206-553-2857
Date Made Active in Reports: 10/11/2007	Last EDR Contact: 08/20/2007
Number of Days to Update: 27	Next Scheduled EDR Contact: 11/19/2007
	Data Release Frequency: Quarterly

INDIAN LUST R9: Leaking Underground Storage Tanks on Indian Land

LUSTs on Indian land in Arizona, California, New Mexico and Nevada

Date of Government Version: 09/11/2007	Source: Environmental Protection Agency
Date Data Arrived at EDR: 09/14/2007	Telephone: 415-972-3372
Date Made Active in Reports: 10/11/2007	Last EDR Contact: 08/20/2007
Number of Days to Update: 27	Next Scheduled EDR Contact: 11/19/2007
	Data Release Frequency: Quarterly

INDIAN UST R7: Underground Storage Tanks on Indian Land

Date of Government Version: 06/01/2007	Source: EPA Region 7
Date Data Arrived at EDR: 06/14/2007	Telephone: 913-551-7003
Date Made Active in Reports: 07/05/2007	Last EDR Contact: 08/20/2007
Number of Days to Update: 21	Next Scheduled EDR Contact: 11/19/2007
	Data Release Frequency: Varies

INDIAN UST R6: Underground Storage Tanks on Indian Land

Date of Government Version: 08/31/2007	Source: EPA Region 6
Date Data Arrived at EDR: 08/31/2007	Telephone: 214-665-7591
Date Made Active in Reports: 10/11/2007	Last EDR Contact: 08/20/2007
Number of Days to Update: 41	Next Scheduled EDR Contact: 11/19/2007
	Data Release Frequency: Semi-Annually

GOVERNMENT RECORDS SEARCHED / DATA CURRENCY TRACKING

INDIAN UST R9: Underground Storage Tanks on Indian Land

Date of Government Version: 09/11/2007	Source: EPA Region 9
Date Data Arrived at EDR: 09/14/2007	Telephone: 415-972-3368
Date Made Active in Reports: 10/11/2007	Last EDR Contact: 08/20/2007
Number of Days to Update: 27	Next Scheduled EDR Contact: 11/19/2007
	Data Release Frequency: Quarterly

INDIAN UST R1: Underground Storage Tanks on Indian Land

A listing of underground storage tank locations on Indian Land.

Date of Government Version: 12/01/2006	Source: EPA, Region 1
Date Data Arrived at EDR: 12/01/2006	Telephone: 617-918-1313
Date Made Active in Reports: 01/29/2007	Last EDR Contact: 08/20/2007
Number of Days to Update: 59	Next Scheduled EDR Contact: 11/19/2007
	Data Release Frequency: Varies

INDIAN UST R8: Underground Storage Tanks on Indian Land

Date of Government Version: 08/27/2007	Source: EPA Region 8
Date Data Arrived at EDR: 09/07/2007	Telephone: 303-312-6137
Date Made Active in Reports: 10/11/2007	Last EDR Contact: 08/20/2007
Number of Days to Update: 34	Next Scheduled EDR Contact: 11/19/2007
	Data Release Frequency: Quarterly

INDIAN UST R4: Underground Storage Tanks on Indian Land

Date of Government Version: 09/05/2007	Source: EPA Region 4
Date Data Arrived at EDR: 10/02/2007	Telephone: 404-562-9424
Date Made Active in Reports: 10/11/2007	Last EDR Contact: 08/20/2007
Number of Days to Update: 9	Next Scheduled EDR Contact: 11/19/2007
	Data Release Frequency: Semi-Annually

INDIAN UST R10: Underground Storage Tanks on Indian Land

Date of Government Version: 09/12/2007	Source: EPA Region 10
Date Data Arrived at EDR: 09/14/2007	Telephone: 206-553-2857
Date Made Active in Reports: 10/11/2007	Last EDR Contact: 08/20/2007
Number of Days to Update: 27	Next Scheduled EDR Contact: 11/19/2007
	Data Release Frequency: Quarterly

INDIAN UST R5: Underground Storage Tanks on Indian Land

Date of Government Version: 12/02/2004	Source: EPA Region 5
Date Data Arrived at EDR: 12/29/2004	Telephone: 312-886-6136
Date Made Active in Reports: 02/04/2005	Last EDR Contact: 08/20/2007
Number of Days to Update: 37	Next Scheduled EDR Contact: 11/19/2007
	Data Release Frequency: Varies

EDR PROPRIETARY RECORDS

Manufactured Gas Plants: EDR Proprietary Manufactured Gas Plants

The EDR Proprietary Manufactured Gas Plant Database includes records of coal gas plants (manufactured gas plants) compiled by EDR's researchers. Manufactured gas sites were used in the United States from the 1800's to 1950's to produce a gas that could be distributed and used as fuel. These plants used whale oil, rosin, coal, or a mixture of coal, oil, and water that also produced a significant amount of waste. Many of the byproducts of the gas production, such as coal tar (oily waste containing volatile and non-volatile chemicals), sludges, oils and other compounds are potentially hazardous to human health and the environment. The byproduct from this process was frequently disposed of directly at the plant site and can remain or spread slowly, serving as a continuous source of soil and groundwater contamination.

GOVERNMENT RECORDS SEARCHED / DATA CURRENCY TRACKING

Date of Government Version: N/A
Date Data Arrived at EDR: N/A
Date Made Active in Reports: N/A
Number of Days to Update: N/A

Source: EDR, Inc.
Telephone: N/A
Last EDR Contact: N/A
Next Scheduled EDR Contact: N/A
Data Release Frequency: No Update Planned

FEDERAL RECORDS

COLLEGES: Integrated Postsecondary Education Data

The National Center for Education Statistics' primary database on integrated postsecondary education in the United States.

Date of Government Version: N/A
Date Data Arrived at EDR: 10/12/2005
Date Made Active in Reports: N/A
Number of Days to Update: 0

Source: National Center for Education Statistics
Telephone: 202-502-7300
Last EDR Contact: 09/22/2006
Next Scheduled EDR Contact: N/A
Data Release Frequency: N/A

PUBLIC SCHOOLS: Public Schools

The National Center for Education Statistics' primary database on elementary and secondary public education in the United States. It is a comprehensive, annual, national statistical database of all public elementary and secondary schools and school districts, which contains data that are comparable across all states.

Date of Government Version: N/A
Date Data Arrived at EDR: 07/13/2004
Date Made Active in Reports: N/A
Number of Days to Update: 0

Source: National Center for Education statistics
Telephone: 202-502-7300
Last EDR Contact: 10/10/2007
Next Scheduled EDR Contact: 01/07/2008
Data Release Frequency: N/A

PRIVATE SCHOOLS: Private Schools of the United States

The National Center for Education Statistics' primary database on private school locations in the United States.

Date of Government Version: N/A
Date Data Arrived at EDR: 10/07/2005
Date Made Active in Reports: N/A
Number of Days to Update: 0

Source: National Center for Education Statistics
Telephone: 202-502-7300
Last EDR Contact: 09/22/2006
Next Scheduled EDR Contact: N/A
Data Release Frequency: N/A

NURSING HOMES: Directory of Nursing Homes

Information on Medicare and Medicaid certified nursing homes in the United States.

Date of Government Version: N/A
Date Data Arrived at EDR: 10/11/2005
Date Made Active in Reports: N/A
Number of Days to Update: 0

Source: N/A
Telephone: 800-568-3282
Last EDR Contact: 09/22/2006
Next Scheduled EDR Contact: N/A
Data Release Frequency: N/A

MEDICAL CENTERS: Provider of Services Listing

A listing of hospitals with Medicare provider number, produced by Centers of Medicare & Medicaid Services, a federal agency within the U.S. Department of Health & Human Services.

Date of Government Version: 06/01/1998
Date Data Arrived at EDR: 11/10/2005
Date Made Active in Reports: N/A
Number of Days to Update: 0

Source: Centers for Medicare & Medicaid Services
Telephone: 410-786-3000
Last EDR Contact: 01/12/2007
Next Scheduled EDR Contact: N/A
Data Release Frequency: N/A

HOSPITALS: AHA Hospital Guide

The database includes a listing of hospitals based on the American Hospital Association's annual survey of hospitals.

GOVERNMENT RECORDS SEARCHED / DATA CURRENCY TRACKING

Date of Government Version: N/A
Date Data Arrived at EDR: 10/19/1994
Date Made Active in Reports: N/A
Number of Days to Update: 0

Source: American Hospital Association
Telephone: 800-242-2626
Last EDR Contact: 09/22/2006
Next Scheduled EDR Contact: N/A
Data Release Frequency: N/A

COUNTY RECORDS

ALAMEDA COUNTY:

Contaminated Sites

A listing of contaminated sites overseen by the Toxic Release Program (oil and groundwater contamination from chemical releases and spills) and the Leaking Underground Storage Tank Program (soil and ground water contamination from leaking petroleum USTs).

Date of Government Version: 08/03/2007
Date Data Arrived at EDR: 08/07/2007
Date Made Active in Reports: 09/26/2007
Number of Days to Update: 50

Source: Alameda County Environmental Health Services
Telephone: 510-567-6700
Last EDR Contact: 10/22/2007
Next Scheduled EDR Contact: 01/21/2008
Data Release Frequency: Semi-Annually

Underground Tanks

Underground storage tank sites located in Alameda county.

Date of Government Version: 08/03/2007
Date Data Arrived at EDR: 08/07/2007
Date Made Active in Reports: 09/24/2007
Number of Days to Update: 48

Source: Alameda County Environmental Health Services
Telephone: 510-567-6700
Last EDR Contact: 10/22/2007
Next Scheduled EDR Contact: 01/21/2008
Data Release Frequency: Semi-Annually

CONTRA COSTA COUNTY:

Site List

List includes sites from the underground tank, hazardous waste generator and business plan/2185 programs.

Date of Government Version: 09/11/2007
Date Data Arrived at EDR: 09/14/2007
Date Made Active in Reports: 09/28/2007
Number of Days to Update: 14

Source: Contra Costa Health Services Department
Telephone: 925-646-2286
Last EDR Contact: 09/10/2007
Next Scheduled EDR Contact: 11/26/2007
Data Release Frequency: Semi-Annually

FRESNO COUNTY:

CUPA Resources List

Certified Unified Program Agency. CUPA's are responsible for implementing a unified hazardous materials and hazardous waste management regulatory program. The agency provides oversight of businesses that deal with hazardous materials, operate underground storage tanks or aboveground storage tanks.

Date of Government Version: 07/16/2007
Date Data Arrived at EDR: 07/17/2007
Date Made Active in Reports: 08/09/2007
Number of Days to Update: 23

Source: Dept. of Community Health
Telephone: 559-445-3271
Last EDR Contact: 08/06/2007
Next Scheduled EDR Contact: 11/05/2007
Data Release Frequency: Semi-Annually

KERN COUNTY:

GOVERNMENT RECORDS SEARCHED / DATA CURRENCY TRACKING

Underground Storage Tank Sites & Tank Listing

Kern County Sites and Tanks Listing.

Date of Government Version: 06/20/2007
Date Data Arrived at EDR: 06/21/2007
Date Made Active in Reports: 07/25/2007
Number of Days to Update: 34

Source: Kern County Environment Health Services Department
Telephone: 661-862-8700
Last EDR Contact: 09/17/2007
Next Scheduled EDR Contact: 12/03/2007
Data Release Frequency: Quarterly

LOS ANGELES COUNTY:

San Gabriel Valley Areas of Concern

San Gabriel Valley areas where VOC contamination is at or above the MCL as designated by region 9 EPA office.

Date of Government Version: 12/31/1998
Date Data Arrived at EDR: 07/07/1999
Date Made Active in Reports: N/A
Number of Days to Update: 0

Source: EPA Region 9
Telephone: 415-972-3178
Last EDR Contact: 07/16/2007
Next Scheduled EDR Contact: 10/15/2007
Data Release Frequency: No Update Planned

HMS: Street Number List

Industrial Waste and Underground Storage Tank Sites.

Date of Government Version: 05/31/2007
Date Data Arrived at EDR: 08/27/2007
Date Made Active in Reports: 09/26/2007
Number of Days to Update: 30

Source: Department of Public Works
Telephone: 626-458-3517
Last EDR Contact: 08/13/2007
Next Scheduled EDR Contact: 11/12/2007
Data Release Frequency: Semi-Annually

List of Solid Waste Facilities

Solid Waste Facilities in Los Angeles County.

Date of Government Version: 08/17/2007
Date Data Arrived at EDR: 09/24/2007
Date Made Active in Reports: 09/28/2007
Number of Days to Update: 4

Source: La County Department of Public Works
Telephone: 818-458-5185
Last EDR Contact: 08/17/2007
Next Scheduled EDR Contact: 11/12/2007
Data Release Frequency: Varies

City of Los Angeles Landfills

Landfills owned and maintained by the City of Los Angeles.

Date of Government Version: 03/01/2007
Date Data Arrived at EDR: 03/27/2007
Date Made Active in Reports: 04/27/2007
Number of Days to Update: 31

Source: Engineering & Construction Division
Telephone: 213-473-7869
Last EDR Contact: 09/10/2007
Next Scheduled EDR Contact: 12/10/2007
Data Release Frequency: Varies

Site Mitigation List

Industrial sites that have had some sort of spill or complaint.

Date of Government Version: 05/30/2007
Date Data Arrived at EDR: 07/11/2007
Date Made Active in Reports: 08/09/2007
Number of Days to Update: 29

Source: Community Health Services
Telephone: 323-890-7806
Last EDR Contact: 09/20/2007
Next Scheduled EDR Contact: 11/12/2007
Data Release Frequency: Annually

City of El Segundo Underground Storage Tank

Underground storage tank sites located in El Segundo city.

GOVERNMENT RECORDS SEARCHED / DATA CURRENCY TRACKING

Date of Government Version: 05/14/2007
Date Data Arrived at EDR: 05/15/2007
Date Made Active in Reports: 06/25/2007
Number of Days to Update: 41

Source: City of El Segundo Fire Department
Telephone: 310-524-2236
Last EDR Contact: 08/13/2007
Next Scheduled EDR Contact: 11/12/2007
Data Release Frequency: Semi-Annually

City of Long Beach Underground Storage Tank

Underground storage tank sites located in the city of Long Beach.

Date of Government Version: 03/28/2003
Date Data Arrived at EDR: 10/23/2003
Date Made Active in Reports: 11/26/2003
Number of Days to Update: 34

Source: City of Long Beach Fire Department
Telephone: 562-570-2563
Last EDR Contact: 08/23/2007
Next Scheduled EDR Contact: 11/19/2007
Data Release Frequency: Annually

City of Torrance Underground Storage Tank

Underground storage tank sites located in the city of Torrance.

Date of Government Version: 05/29/2007
Date Data Arrived at EDR: 05/29/2007
Date Made Active in Reports: 06/25/2007
Number of Days to Update: 27

Source: City of Torrance Fire Department
Telephone: 310-618-2973
Last EDR Contact: 09/24/2007
Next Scheduled EDR Contact: 11/12/2007
Data Release Frequency: Semi-Annually

MARIN COUNTY:

Underground Storage Tank Sites

Currently permitted USTs in Marin County.

Date of Government Version: 05/08/2007
Date Data Arrived at EDR: 06/08/2007
Date Made Active in Reports: 07/25/2007
Number of Days to Update: 47

Source: Public Works Department Waste Management
Telephone: 415-499-6647
Last EDR Contact: 07/30/2007
Next Scheduled EDR Contact: 10/29/2007
Data Release Frequency: Semi-Annually

NAPA COUNTY:

Sites With Reported Contamination

A listing of leaking underground storage tank sites located in Napa county.

Date of Government Version: 09/24/2007
Date Data Arrived at EDR: 09/25/2007
Date Made Active in Reports: 09/28/2007
Number of Days to Update: 3

Source: Napa County Department of Environmental Management
Telephone: 707-253-4269
Last EDR Contact: 09/24/2007
Next Scheduled EDR Contact: 12/24/2007
Data Release Frequency: Semi-Annually

Closed and Operating Underground Storage Tank Sites

Underground storage tank sites located in Napa county.

Date of Government Version: 07/24/2007
Date Data Arrived at EDR: 07/27/2007
Date Made Active in Reports: 09/07/2007
Number of Days to Update: 42

Source: Napa County Department of Environmental Management
Telephone: 707-253-4269
Last EDR Contact: 09/24/2007
Next Scheduled EDR Contact: 12/24/2007
Data Release Frequency: Annually

ORANGE COUNTY:

GOVERNMENT RECORDS SEARCHED / DATA CURRENCY TRACKING

List of Industrial Site Cleanups

Petroleum and non-petroleum spills.

Date of Government Version: 06/01/2007
Date Data Arrived at EDR: 06/19/2007
Date Made Active in Reports: 06/29/2007
Number of Days to Update: 10

Source: Health Care Agency
Telephone: 714-834-3446
Last EDR Contact: 08/31/2007
Next Scheduled EDR Contact: 12/03/2007
Data Release Frequency: Annually

List of Underground Storage Tank Cleanups

Orange County Underground Storage Tank Cleanups (LUST).

Date of Government Version: 06/01/2007
Date Data Arrived at EDR: 06/19/2007
Date Made Active in Reports: 06/29/2007
Number of Days to Update: 10

Source: Health Care Agency
Telephone: 714-834-3446
Last EDR Contact: 08/31/2007
Next Scheduled EDR Contact: 12/03/2007
Data Release Frequency: Quarterly

List of Underground Storage Tank Facilities

Orange County Underground Storage Tank Facilities (UST).

Date of Government Version: 06/01/2007
Date Data Arrived at EDR: 06/19/2007
Date Made Active in Reports: 07/25/2007
Number of Days to Update: 36

Source: Health Care Agency
Telephone: 714-834-3446
Last EDR Contact: 08/31/2007
Next Scheduled EDR Contact: 12/03/2007
Data Release Frequency: Quarterly

PLACER COUNTY:

Master List of Facilities

List includes aboveground tanks, underground tanks and cleanup sites.

Date of Government Version: 07/23/2007
Date Data Arrived at EDR: 07/23/2007
Date Made Active in Reports: 08/09/2007
Number of Days to Update: 17

Source: Placer County Health and Human Services
Telephone: 530-889-7312
Last EDR Contact: 09/17/2007
Next Scheduled EDR Contact: 12/17/2007
Data Release Frequency: Semi-Annually

RIVERSIDE COUNTY:

Listing of Underground Tank Cleanup Sites

Riverside County Underground Storage Tank Cleanup Sites (LUST).

Date of Government Version: 08/06/2007
Date Data Arrived at EDR: 08/07/2007
Date Made Active in Reports: 09/26/2007
Number of Days to Update: 50

Source: Department of Public Health
Telephone: 951-358-5055
Last EDR Contact: 10/15/2007
Next Scheduled EDR Contact: 01/14/2008
Data Release Frequency: Quarterly

Underground Storage Tank Tank List

Underground storage tank sites located in Riverside county.

Date of Government Version: 08/06/2007
Date Data Arrived at EDR: 08/07/2007
Date Made Active in Reports: 09/24/2007
Number of Days to Update: 48

Source: Health Services Agency
Telephone: 951-358-5055
Last EDR Contact: 10/15/2007
Next Scheduled EDR Contact: 01/14/2008
Data Release Frequency: Quarterly

SACRAMENTO COUNTY:

GOVERNMENT RECORDS SEARCHED / DATA CURRENCY TRACKING

Contaminated Sites

List of sites where unauthorized releases of potentially hazardous materials have occurred.

Date of Government Version: 08/07/2007	Source: Sacramento County Environmental Management
Date Data Arrived at EDR: 08/08/2007	Telephone: 916-875-8406
Date Made Active in Reports: 09/26/2007	Last EDR Contact: 07/31/2007
Number of Days to Update: 49	Next Scheduled EDR Contact: 10/29/2007
	Data Release Frequency: Quarterly

ML - Regulatory Compliance Master List

Any business that has hazardous materials on site - hazardous material storage sites, underground storage tanks, waste generators.

Date of Government Version: 08/07/2007	Source: Sacramento County Environmental Management
Date Data Arrived at EDR: 08/08/2007	Telephone: 916-875-8406
Date Made Active in Reports: 09/26/2007	Last EDR Contact: 07/31/2007
Number of Days to Update: 49	Next Scheduled EDR Contact: 10/29/2007
	Data Release Frequency: Quarterly

SAN BERNARDINO COUNTY:

Hazardous Material Permits

This listing includes underground storage tanks, medical waste handlers/generators, hazardous materials handlers, hazardous waste generators, and waste oil generators/handlers.

Date of Government Version: 06/27/2007	Source: San Bernardino County Fire Department Hazardous Materials Division
Date Data Arrived at EDR: 06/29/2007	Telephone: 909-387-3041
Date Made Active in Reports: 08/09/2007	Last EDR Contact: 09/04/2007
Number of Days to Update: 41	Next Scheduled EDR Contact: 12/03/2007
	Data Release Frequency: Quarterly

SAN DIEGO COUNTY:

Hazardous Materials Management Division Database

The database includes: HE58 - This report contains the business name, site address, business phone number, establishment 'H' permit number, type of permit, and the business status. HE17 - In addition to providing the same information provided in the HE58 listing, HE17 provides inspection dates, violations received by the establishment, hazardous waste generated, the quantity, method of storage, treatment/disposal of waste and the hauler, and information on underground storage tanks. Unauthorized Release List - Includes a summary of environmental contamination cases in San Diego County (underground tank cases, non-tank cases, groundwater contamination, and soil contamination are included.)

Date of Government Version: 05/16/2005	Source: Hazardous Materials Management Division
Date Data Arrived at EDR: 05/18/2005	Telephone: 619-338-2268
Date Made Active in Reports: 06/16/2005	Last EDR Contact: 10/05/2007
Number of Days to Update: 29	Next Scheduled EDR Contact: 12/31/2007
	Data Release Frequency: Quarterly

Solid Waste Facilities

San Diego County Solid Waste Facilities.

Date of Government Version: 11/01/2006	Source: Department of Health Services
Date Data Arrived at EDR: 01/03/2007	Telephone: 619-338-2209
Date Made Active in Reports: 01/24/2007	Last EDR Contact: 09/04/2007
Number of Days to Update: 21	Next Scheduled EDR Contact: 11/19/2007
	Data Release Frequency: Varies

GOVERNMENT RECORDS SEARCHED / DATA CURRENCY TRACKING

Environmental Case Listing

The listing contains all underground tank release cases and projects pertaining to properties contaminated with hazardous substances that are actively under review by the Site Assessment and Mitigation Program.

Date of Government Version: 06/27/2007	Source: San Diego County Department of Environmental Health
Date Data Arrived at EDR: 07/20/2007	Telephone: 619-338-2371
Date Made Active in Reports: 08/09/2007	Last EDR Contact: 10/03/2007
Number of Days to Update: 20	Next Scheduled EDR Contact: 12/31/2007
	Data Release Frequency: Varies

SAN FRANCISCO COUNTY:

Local Oversight Facilities

A listing of leaking underground storage tank sites located in San Francisco county.

Date of Government Version: 09/07/2007	Source: Department Of Public Health San Francisco County
Date Data Arrived at EDR: 09/07/2007	Telephone: 415-252-3920
Date Made Active in Reports: 09/28/2007	Last EDR Contact: 09/04/2007
Number of Days to Update: 21	Next Scheduled EDR Contact: 12/03/2007
	Data Release Frequency: Quarterly

Underground Storage Tank Information

Underground storage tank sites located in San Francisco county.

Date of Government Version: 09/07/2007	Source: Department of Public Health
Date Data Arrived at EDR: 09/07/2007	Telephone: 415-252-3920
Date Made Active in Reports: 09/24/2007	Last EDR Contact: 09/04/2007
Number of Days to Update: 17	Next Scheduled EDR Contact: 12/03/2007
	Data Release Frequency: Quarterly

SAN JOAQUIN COUNTY:

San Joaquin Co. UST

A listing of underground storage tank locations in San Joaquin county.

Date of Government Version: 08/21/2007	Source: Environmental Health Department
Date Data Arrived at EDR: 08/22/2007	Telephone: N/A
Date Made Active in Reports: 09/24/2007	Last EDR Contact: 10/15/2007
Number of Days to Update: 33	Next Scheduled EDR Contact: 01/14/2008
	Data Release Frequency: Semi-Annually

SAN MATEO COUNTY:

Business Inventory

List includes Hazardous Materials Business Plan, hazardous waste generators, and underground storage tanks.

Date of Government Version: 07/30/2007	Source: San Mateo County Environmental Health Services Division
Date Data Arrived at EDR: 07/30/2007	Telephone: 650-363-1921
Date Made Active in Reports: 08/09/2007	Last EDR Contact: 10/09/2007
Number of Days to Update: 10	Next Scheduled EDR Contact: 01/07/2008
	Data Release Frequency: Annually

Fuel Leak List

A listing of leaking underground storage tank sites located in San Mateo county.

Date of Government Version: 07/09/2007	Source: San Mateo County Environmental Health Services Division
Date Data Arrived at EDR: 07/10/2007	Telephone: 650-363-1921
Date Made Active in Reports: 08/09/2007	Last EDR Contact: 10/09/2007
Number of Days to Update: 30	Next Scheduled EDR Contact: 01/07/2008
	Data Release Frequency: Semi-Annually

SANTA CLARA COUNTY:

GOVERNMENT RECORDS SEARCHED / DATA CURRENCY TRACKING

HIST LUST - Fuel Leak Site Activity Report

A listing of open and closed leaking underground storage tanks. This listing is no longer updated by the county. Leaking underground storage tanks are now handled by the Department of Environmental Health.

Date of Government Version: 03/29/2005
Date Data Arrived at EDR: 03/30/2005
Date Made Active in Reports: 04/21/2005
Number of Days to Update: 22

Source: Santa Clara Valley Water District
Telephone: 408-265-2600
Last EDR Contact: 09/24/2007
Next Scheduled EDR Contact: 12/24/2007
Data Release Frequency: No Update Planned

LOP Listing

A listing of leaking underground storage tanks located in Santa Clara county.

Date of Government Version: 03/26/2007
Date Data Arrived at EDR: 03/27/2007
Date Made Active in Reports: 04/27/2007
Number of Days to Update: 31

Source: Department of Environmental Health
Telephone: 408-918-3417
Last EDR Contact: 09/24/2007
Next Scheduled EDR Contact: 12/24/2007
Data Release Frequency: Varies

Hazardous Material Facilities

Hazardous material facilities, including underground storage tank sites.

Date of Government Version: 09/17/2007
Date Data Arrived at EDR: 09/17/2007
Date Made Active in Reports: 09/28/2007
Number of Days to Update: 11

Source: City of San Jose Fire Department
Telephone: 408-277-4659
Last EDR Contact: 09/17/2007
Next Scheduled EDR Contact: 12/03/2007
Data Release Frequency: Annually

SOLANO COUNTY:

Leaking Underground Storage Tanks

A listing of leaking underground storage tank sites located in Solano county.

Date of Government Version: 07/09/2007
Date Data Arrived at EDR: 08/03/2007
Date Made Active in Reports: 08/09/2007
Number of Days to Update: 6

Source: Solano County Department of Environmental Management
Telephone: 707-784-6770
Last EDR Contact: 09/24/2007
Next Scheduled EDR Contact: 12/24/2007
Data Release Frequency: Quarterly

Underground Storage Tanks

Underground storage tank sites located in Solano county.

Date of Government Version: 07/09/2007
Date Data Arrived at EDR: 08/03/2007
Date Made Active in Reports: 09/24/2007
Number of Days to Update: 52

Source: Solano County Department of Environmental Management
Telephone: 707-784-6770
Last EDR Contact: 09/24/2007
Next Scheduled EDR Contact: 12/24/2007
Data Release Frequency: Quarterly

SONOMA COUNTY:

Leaking Underground Storage Tank Sites

A listing of leaking underground storage tank sites located in Sonoma county.

Date of Government Version: 07/09/2007
Date Data Arrived at EDR: 07/09/2007
Date Made Active in Reports: 08/09/2007
Number of Days to Update: 31

Source: Department of Health Services
Telephone: 707-565-6565
Last EDR Contact: 10/22/2007
Next Scheduled EDR Contact: 01/21/2008
Data Release Frequency: Quarterly

SUTTER COUNTY:

GOVERNMENT RECORDS SEARCHED / DATA CURRENCY TRACKING

Underground Storage Tanks

Underground storage tank sites located in Sutter county.

Date of Government Version: 05/04/2007	Source: Sutter County Department of Agriculture
Date Data Arrived at EDR: 05/04/2007	Telephone: 530-822-7500
Date Made Active in Reports: 05/24/2007	Last EDR Contact: 10/01/2007
Number of Days to Update: 20	Next Scheduled EDR Contact: 12/31/2007
	Data Release Frequency: Semi-Annually

VENTURA COUNTY:

Business Plan, Hazardous Waste Producers, and Operating Underground Tanks

The BWT list indicates by site address whether the Environmental Health Division has Business Plan (B), Waste Producer (W), and/or Underground Tank (T) information.

Date of Government Version: 05/30/2007	Source: Ventura County Environmental Health Division
Date Data Arrived at EDR: 06/22/2007	Telephone: 805-654-2813
Date Made Active in Reports: 06/29/2007	Last EDR Contact: 09/12/2007
Number of Days to Update: 7	Next Scheduled EDR Contact: 12/10/2007
	Data Release Frequency: Quarterly

Inventory of Illegal Abandoned and Inactive Sites

Ventura County Inventory of Closed, Illegal Abandoned, and Inactive Sites.

Date of Government Version: 08/01/2007	Source: Environmental Health Division
Date Data Arrived at EDR: 08/29/2007	Telephone: 805-654-2813
Date Made Active in Reports: 09/26/2007	Last EDR Contact: 08/21/2007
Number of Days to Update: 28	Next Scheduled EDR Contact: 11/19/2007
	Data Release Frequency: Annually

Listing of Underground Tank Cleanup Sites

Ventura County Underground Storage Tank Cleanup Sites (LUST).

Date of Government Version: 06/05/2007	Source: Environmental Health Division
Date Data Arrived at EDR: 06/21/2007	Telephone: 805-654-2813
Date Made Active in Reports: 06/29/2007	Last EDR Contact: 09/12/2007
Number of Days to Update: 8	Next Scheduled EDR Contact: 12/10/2007
	Data Release Frequency: Quarterly

Underground Tank Closed Sites List

Ventura County Operating Underground Storage Tank Sites (UST)/Underground Tank Closed Sites List.

Date of Government Version: 06/26/2007	Source: Environmental Health Division
Date Data Arrived at EDR: 07/27/2007	Telephone: 805-654-2813
Date Made Active in Reports: 09/07/2007	Last EDR Contact: 10/11/2007
Number of Days to Update: 42	Next Scheduled EDR Contact: 01/07/2008
	Data Release Frequency: Quarterly

YOLO COUNTY:

Underground Storage Tank Comprehensive Facility Report

Underground storage tank sites located in Yolo county.

Date of Government Version: 07/30/2007	Source: Yolo County Department of Health
Date Data Arrived at EDR: 09/04/2007	Telephone: 530-666-8646
Date Made Active in Reports: 09/24/2007	Last EDR Contact: 10/15/2007
Number of Days to Update: 20	Next Scheduled EDR Contact: 01/14/2008
	Data Release Frequency: Annually

GOVERNMENT RECORDS SEARCHED / DATA CURRENCY TRACKING

OTHER DATABASE(S)

Depending on the geographic area covered by this report, the data provided in these specialty databases may or may not be complete. For example, the existence of wetlands information data in a specific report does not mean that all wetlands in the area covered by the report are included. Moreover, the absence of any reported wetlands information does not necessarily mean that wetlands do not exist in the area covered by the report.

CT MANIFEST: Hazardous Waste Manifest Data

Facility and manifest data. Manifest is a document that lists and tracks hazardous waste from the generator through transporters to a tsd facility.

Date of Government Version: 12/31/2005	Source: Department of Environmental Protection
Date Data Arrived at EDR: 06/15/2007	Telephone: 860-424-3375
Date Made Active in Reports: 08/20/2007	Last EDR Contact: 09/12/2007
Number of Days to Update: 66	Next Scheduled EDR Contact: 12/10/2007
	Data Release Frequency: Annually

NJ MANIFEST: Manifest Information

Hazardous waste manifest information.

Date of Government Version: 04/01/2007	Source: Department of Environmental Protection
Date Data Arrived at EDR: 04/05/2007	Telephone: N/A
Date Made Active in Reports: 05/08/2007	Last EDR Contact: 10/16/2007
Number of Days to Update: 33	Next Scheduled EDR Contact: 12/31/2007
	Data Release Frequency: Annually

NY MANIFEST: Facility and Manifest Data

Manifest is a document that lists and tracks hazardous waste from the generator through transporters to a TSD facility.

Date of Government Version: 08/27/2007	Source: Department of Environmental Conservation
Date Data Arrived at EDR: 08/30/2007	Telephone: 518-402-8651
Date Made Active in Reports: 09/21/2007	Last EDR Contact: 08/30/2007
Number of Days to Update: 22	Next Scheduled EDR Contact: 11/26/2007
	Data Release Frequency: Annually

PA MANIFEST: Manifest Information

Hazardous waste manifest information.

Date of Government Version: 12/31/2006	Source: Department of Environmental Protection
Date Data Arrived at EDR: 08/23/2007	Telephone: N/A
Date Made Active in Reports: 09/27/2007	Last EDR Contact: 09/10/2007
Number of Days to Update: 35	Next Scheduled EDR Contact: 12/10/2007
	Data Release Frequency: Annually

RI MANIFEST: Manifest information

Hazardous waste manifest information

Date of Government Version: 04/09/2007	Source: Department of Environmental Management
Date Data Arrived at EDR: 04/12/2007	Telephone: 401-222-2797
Date Made Active in Reports: 04/27/2007	Last EDR Contact: 10/16/2007
Number of Days to Update: 15	Next Scheduled EDR Contact: 12/17/2007
	Data Release Frequency: Annually

WI MANIFEST: Manifest Information

Hazardous waste manifest information.

Date of Government Version: 12/31/2006	Source: Department of Natural Resources
Date Data Arrived at EDR: 04/27/2007	Telephone: N/A
Date Made Active in Reports: 06/08/2007	Last EDR Contact: 10/09/2007
Number of Days to Update: 42	Next Scheduled EDR Contact: 01/07/2008
	Data Release Frequency: Annually

GOVERNMENT RECORDS SEARCHED / DATA CURRENCY TRACKING

Oil/Gas Pipelines: This data was obtained by EDR from the USGS in 1994. It is referred to by USGS as GeoData Digital Line Graphs from 1:100,000-Scale Maps. It was extracted from the transportation category including some oil, but primarily gas pipelines.

Electric Power Transmission Line Data

Source: PennWell Corporation

Telephone: (800) 823-6277

This map includes information copyrighted by PennWell Corporation. This information is provided on a best effort basis and PennWell Corporation does not guarantee its accuracy nor warrant its fitness for any particular purpose. Such information has been reprinted with the permission of PennWell.

Sensitive Receptors: There are individuals deemed sensitive receptors due to their fragile immune systems and special sensitivity to environmental discharges. These sensitive receptors typically include the elderly, the sick, and children. While the location of all sensitive receptors cannot be determined, EDR indicates those buildings and facilities - schools, daycares, hospitals, medical centers, and nursing homes - where individuals who are sensitive receptors are likely to be located.

AHA Hospitals:

Source: American Hospital Association, Inc.

Telephone: 312-280-5991

The database includes a listing of hospitals based on the American Hospital Association's annual survey of hospitals.

Medical Centers: Provider of Services Listing

Source: Centers for Medicare & Medicaid Services

Telephone: 410-786-3000

A listing of hospitals with Medicare provider number, produced by Centers of Medicare & Medicaid Services, a federal agency within the U.S. Department of Health and Human Services.

Nursing Homes

Source: National Institutes of Health

Telephone: 301-594-6248

Information on Medicare and Medicaid certified nursing homes in the United States.

Public Schools

Source: National Center for Education Statistics

Telephone: 202-502-7300

The National Center for Education Statistics' primary database on elementary and secondary public education in the United States. It is a comprehensive, annual, national statistical database of all public elementary and secondary schools and school districts, which contains data that are comparable across all states.

Private Schools

Source: National Center for Education Statistics

Telephone: 202-502-7300

The National Center for Education Statistics' primary database on private school locations in the United States.

Daycare Centers: Licensed Facilities

Source: Department of Social Services

Telephone: 916-657-4041

Flood Zone Data: This data, available in select counties across the country, was obtained by EDR in 1999 from the Federal Emergency Management Agency (FEMA). Data depicts 100-year and 500-year flood zones as defined by FEMA.

NWI: National Wetlands Inventory. This data, available in select counties across the country, was obtained by EDR in 2002 and 2005 from the U.S. Fish and Wildlife Service.

STREET AND ADDRESS INFORMATION

© 2007 Tele Atlas North America, Inc. All rights reserved. This material is proprietary and the subject of copyright protection and other intellectual property rights owned by or licensed to Tele Atlas North America, Inc. The use of this material is subject to the terms of a license agreement. You will be held liable for any unauthorized copying or disclosure of this material.

GEOCHECK® - PHYSICAL SETTING SOURCE ADDENDUM

TARGET PROPERTY ADDRESS

PALA SUBSTATION
PALA ROAD
PALA, CA 92059

TARGET PROPERTY COORDINATES

Latitude (North): 33.35580 - 33° 21' 20.9"
Longitude (West): 117.112 - 117° 6' 43.2"
Universal Transverse Mercator: Zone 11
UTM X (Meters): 489579.4
UTM Y (Meters): 3690545.2
Elevation: 339 ft. above sea level

USGS TOPOGRAPHIC MAP

Target Property Map: 33117-C1 PALA, CA
Most Recent Revision: 1988

North Map: 33117-D1 PECHANGA, CA
Most Recent Revision: 1988

West Map: 33117-C2 BONSALL, CA
Most Recent Revision: 1988

EDR's GeoCheck Physical Setting Source Addendum is provided to assist the environmental professional in forming an opinion about the impact of potential contaminant migration.

Assessment of the impact of contaminant migration generally has two principle investigative components:

1. Groundwater flow direction, and
2. Groundwater flow velocity.

Groundwater flow direction may be impacted by surface topography, hydrology, hydrogeology, characteristics of the soil, and nearby wells. Groundwater flow velocity is generally impacted by the nature of the geologic strata.

GEOCHECK® - PHYSICAL SETTING SOURCE SUMMARY

GROUNDWATER FLOW DIRECTION INFORMATION

Groundwater flow direction for a particular site is best determined by a qualified environmental professional using site-specific well data. If such data is not reasonably ascertainable, it may be necessary to rely on other sources of information, such as surface topographic information, hydrologic information, hydrogeologic data collected on nearby properties, and regional groundwater flow information (from deep aquifers).

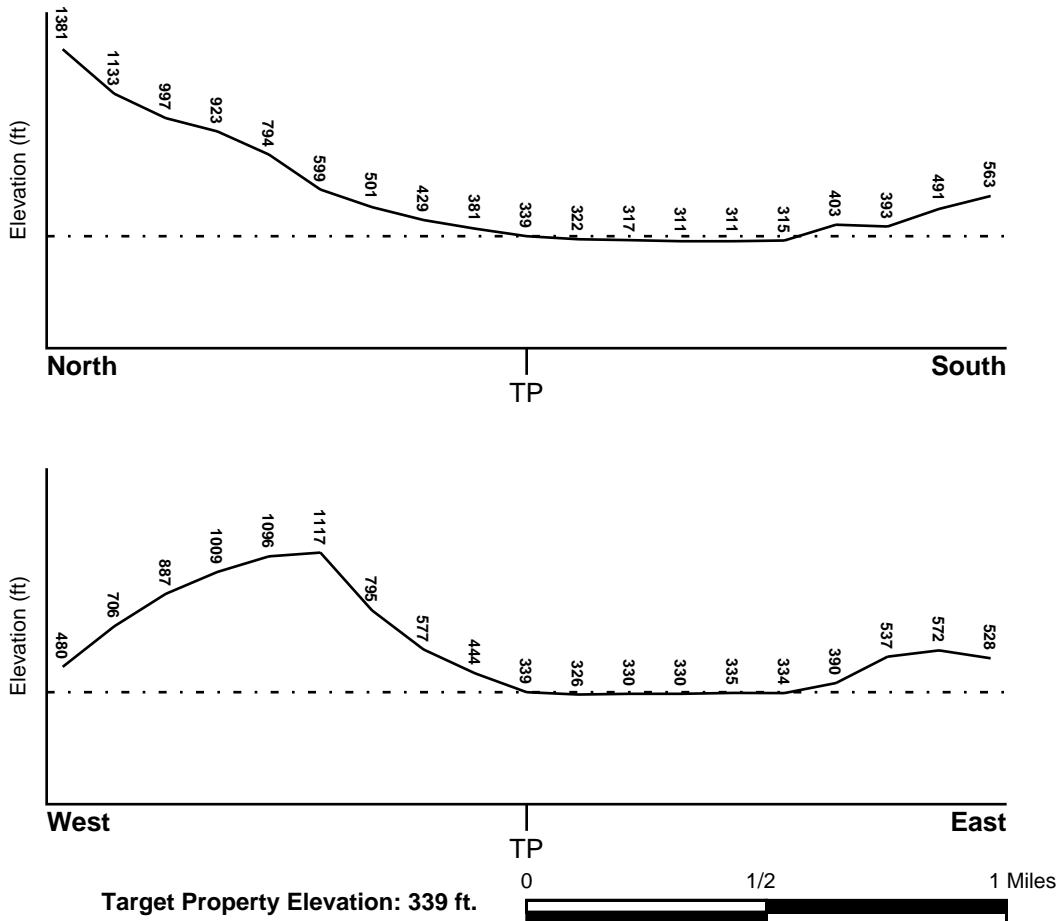
TOPOGRAPHIC INFORMATION

Surface topography may be indicative of the direction of surficial groundwater flow. This information can be used to assist the environmental professional in forming an opinion about the impact of nearby contaminated properties or, should contamination exist on the target property, what downgradient sites might be impacted.

TARGET PROPERTY TOPOGRAPHY

General Topographic Gradient: General ESE

SURROUNDING TOPOGRAPHY: ELEVATION PROFILES



Source: Topography has been determined from the USGS 7.5' Digital Elevation Model and should be evaluated on a relative (not an absolute) basis. Relative elevation information between sites of close proximity should be field verified.

GEOCHECK® - PHYSICAL SETTING SOURCE SUMMARY

HYDROLOGIC INFORMATION

Surface water can act as a hydrologic barrier to groundwater flow. Such hydrologic information can be used to assist the environmental professional in forming an opinion about the impact of nearby contaminated properties or, should contamination exist on the target property, what downgradient sites might be impacted.

Refer to the Physical Setting Source Map following this summary for hydrologic information (major waterways and bodies of water).

FEMA FLOOD ZONE

<u>Target Property County</u>	<u>FEMA Flood Electronic Data</u>
SAN DIEGO, CA	Not Available

Flood Plain Panel at Target Property: Not Reported

Additional Panels in search area: Not Reported

NATIONAL WETLAND INVENTORY

<u>NWI Quad at Target Property</u>	<u>NWI Electronic Data Coverage</u>
PALA	YES - refer to the Overview Map and Detail Map

HYDROGEOLOGIC INFORMATION

Hydrogeologic information obtained by installation of wells on a specific site can often be an indicator of groundwater flow direction in the immediate area. Such hydrogeologic information can be used to assist the environmental professional in forming an opinion about the impact of nearby contaminated properties or, should contamination exist on the target property, what downgradient sites might be impacted.

Site-Specific Hydrogeological Data:*

Search Radius:	1.25 miles
Status:	Not found

AQUIFLOW®

Search Radius: 1.000 Mile.

EDR has developed the AQUIFLOW Information System to provide data on the general direction of groundwater flow at specific points. EDR has reviewed reports submitted by environmental professionals to regulatory authorities at select sites and has extracted the date of the report, groundwater flow direction as determined hydrogeologically, and the depth to water table.

<u>MAP ID</u>	<u>LOCATION FROM TP</u>	<u>GENERAL DIRECTION GROUNDWATER FLOW</u>
Not Reported		

GEOCHECK® - PHYSICAL SETTING SOURCE SUMMARY

GROUNDWATER FLOW VELOCITY INFORMATION

Groundwater flow velocity information for a particular site is best determined by a qualified environmental professional using site specific geologic and soil strata data. If such data are not reasonably ascertainable, it may be necessary to rely on other sources of information, including geologic age identification, rock stratigraphic unit and soil characteristics data collected on nearby properties and regional soil information. In general, contaminant plumes move more quickly through sandy-gravelly types of soils than silty-clayey types of soils.

GEOLOGIC INFORMATION IN GENERAL AREA OF TARGET PROPERTY

Geologic information can be used by the environmental professional in forming an opinion about the relative speed at which contaminant migration may be occurring.

ROCK STRATIGRAPHIC UNIT

Era: Mesozoic
System: Cretaceous
Series: Cretaceous granitic rocks
Code: Kg *(decoded above as Era, System & Series)*

GEOLOGIC AGE IDENTIFICATION

Category: Plutonic and Intrusive Rocks

Geologic Age and Rock Stratigraphic Unit Source: P.G. Schruben, R.E. Arndt and W.J. Bawiec, Geology of the Conterminous U.S. at 1:2,500,000 Scale - a digital representation of the 1974 P.B. King and H.M. Beikman Map, USGS Digital Data Series DDS - 11 (1994).

DOMINANT SOIL COMPOSITION IN GENERAL AREA OF TARGET PROPERTY

The U.S. Department of Agriculture's (USDA) Soil Conservation Service (SCS) leads the National Cooperative Soil Survey (NCSS) and is responsible for collecting, storing, maintaining and distributing soil survey information for privately owned lands in the United States. A soil map in a soil survey is a representation of soil patterns in a landscape. Soil maps for STATSGO are compiled by generalizing more detailed (SSURGO) soil survey maps. The following information is based on Soil Conservation Service STATSGO data.

Soil Component Name: LAS POSAS

Soil Surface Texture: stony - fine sandy loam

Hydrologic Group: Class C - Slow infiltration rates. Soils with layers impeding downward movement of water, or soils with moderately fine or fine textures.

Soil Drainage Class: Well drained. Soils have intermediate water holding capacity. Depth to water table is more than 6 feet.

Hydric Status: Soil does not meet the requirements for a hydric soil.

Corrosion Potential - Uncoated Steel: HIGH

Depth to Bedrock Min: > 20 inches

Depth to Bedrock Max: > 40 inches

GEOCHECK® - PHYSICAL SETTING SOURCE SUMMARY

Soil Layer Information							
Layer	Boundary		Soil Texture Class	Classification		Permeability Rate (in/hr)	Soil Reaction (pH)
	Upper	Lower		AASHTO Group	Unified Soil		
1	0 inches	12 inches	stony - fine sandy loam	Silt-Clay Materials (more than 35 pct. passing No. 200), Silty Soils.	COARSE-GRAINED SOILS, Sands, Sands with fines, Clayey sand. COARSE-GRAINED SOILS, Sands, Sands with fines, Silty Sand.	Max: 2.00 Min: 0.60	Max: 7.30 Min: 6.10
2	12 inches	32 inches	clay loam	Silt-Clay Materials (more than 35 pct. passing No. 200), Clayey Soils.	FINE-GRAINED SOILS, Silts and Clays (liquid limit less than 50%), Lean Clay	Max: 0.20 Min: 0.06	Max: 7.80 Min: 6.60
3	32 inches	36 inches	weathered bedrock	Not reported	Not reported	Max: 0.00 Min: 0.00	Max: 0.00 Min: 0.00

OTHER SOIL TYPES IN AREA

Based on Soil Conservation Service STATSGO data, the following additional subordinant soil types may appear within the general area of target property.

Soil Surface Textures: unweathered bedrock
fine sandy loam
loam
gravelly - coarse sand

Surficial Soil Types: unweathered bedrock
fine sandy loam
loam
gravelly - coarse sand

Shallow Soil Types: No Other Soil Types

Deeper Soil Types: unweathered bedrock
stratified

LOCAL / REGIONAL WATER AGENCY RECORDS

EDR Local/Regional Water Agency records provide water well information to assist the environmental professional in assessing sources that may impact ground water flow direction, and in forming an opinion about the impact of contaminant migration on nearby drinking water wells.

GEOCHECK® - PHYSICAL SETTING SOURCE SUMMARY

WELL SEARCH DISTANCE INFORMATION

<u>DATABASE</u>	<u>SEARCH DISTANCE (miles)</u>
Federal USGS	1.000
Federal FRDS PWS	Nearest PWS within 1 mile
State Database	1.000

FEDERAL USGS WELL INFORMATION

<u>MAP ID</u>	<u>WELL ID</u>	<u>LOCATION FROM TP</u>
A2	USGS3127300	1/8 - 1/4 Mile NE
B6	USGS3127304	1/4 - 1/2 Mile ENE
B7	USGS3127303	1/4 - 1/2 Mile ENE
B8	USGS3127305	1/4 - 1/2 Mile ENE
D11	USGS3127250	1/4 - 1/2 Mile SSE
C12	USGS3127285	1/4 - 1/2 Mile East
E13	USGS3127299	1/4 - 1/2 Mile ENE
17	USGS3127434	1/2 - 1 Mile SSW
F18	USGS3127313	1/2 - 1 Mile ENE
F19	USGS3127314	1/2 - 1 Mile ENE
F20	USGS3127312	1/2 - 1 Mile ENE
F21	USGS3127315	1/2 - 1 Mile ENE
23	USGS3127295	1/2 - 1 Mile East
G24	USGS3127427	1/2 - 1 Mile SSW
G25	USGS3127428	1/2 - 1 Mile SSW
H28	USGS3127147	1/2 - 1 Mile ENE

FEDERAL FRDS PUBLIC WATER SUPPLY SYSTEM INFORMATION

<u>MAP ID</u>	<u>WELL ID</u>	<u>LOCATION FROM TP</u>
No PWS System Found		

Note: PWS System location is not always the same as well location.

STATE DATABASE WELL INFORMATION

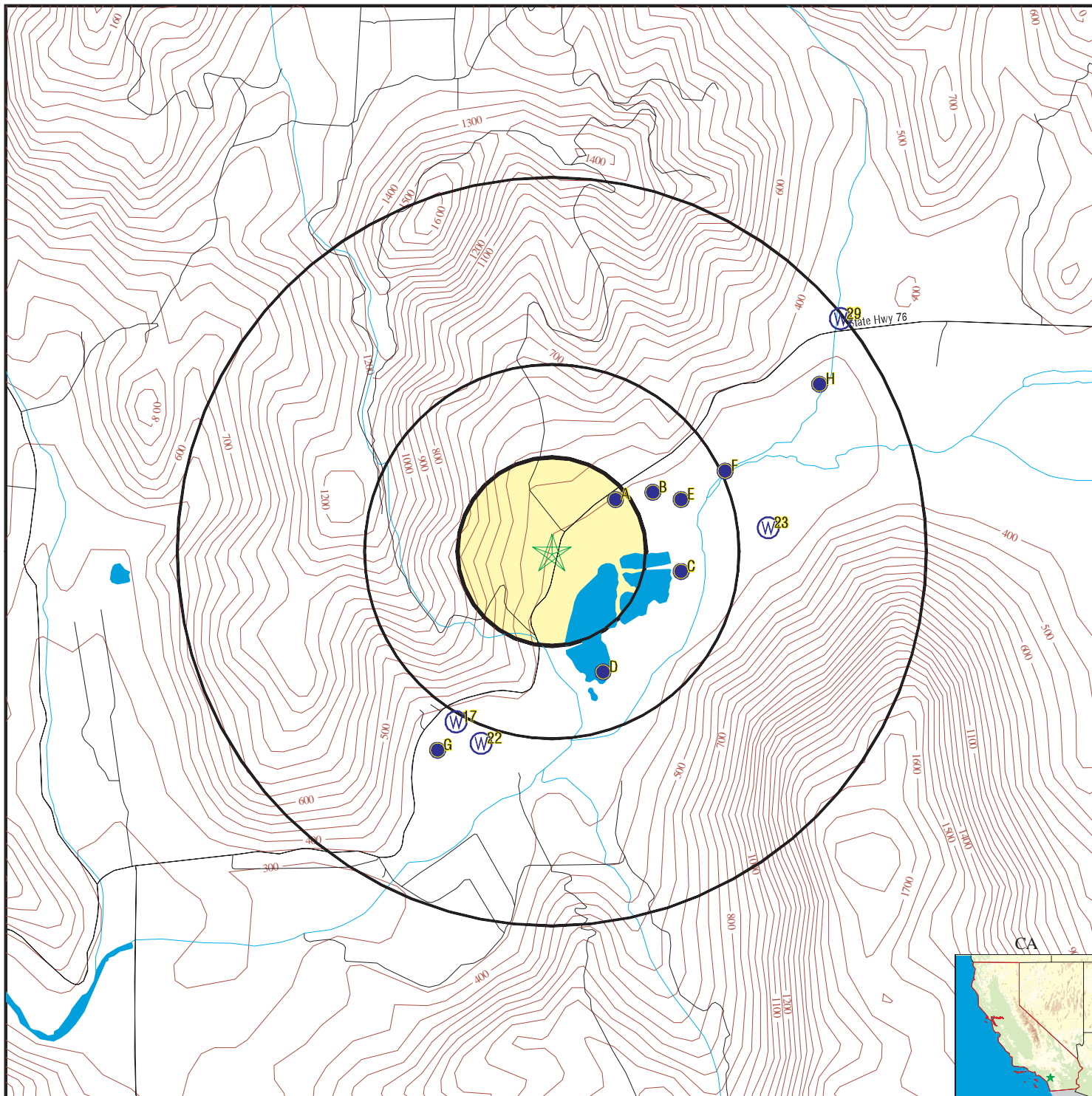
<u>MAP ID</u>	<u>WELL ID</u>	<u>LOCATION FROM TP</u>
A1	CADW10000002512	1/8 - 1/4 Mile NE
B3	CADW10000002517	1/4 - 1/2 Mile NE
B4	CADW10000002516	1/4 - 1/2 Mile NE
C5	CADW10000002497	1/4 - 1/2 Mile East
D9	CADW10000002461	1/4 - 1/2 Mile SSE
E10	CADW10000002513	1/4 - 1/2 Mile ENE
F14	CADW10000002523	1/4 - 1/2 Mile ENE
F15	CADW10000002524	1/4 - 1/2 Mile ENE
F16	CADW10000002525	1/4 - 1/2 Mile ENE
22	9373	1/2 - 1 Mile SSW

GEOCHECK® - PHYSICAL SETTING SOURCE SUMMARY

STATE DATABASE WELL INFORMATION

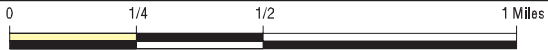
<u>MAP ID</u>	<u>WELL ID</u>	<u>LOCATION FROM TP</u>
G26	CADW10000002444	1/2 - 1 Mile SSW
H27	CADW10000002554	1/2 - 1 Mile ENE
29	CADW10000002583	1/2 - 1 Mile NE

PHYSICAL SETTING SOURCE MAP - 2057603.3s



- County Boundary
- Major Roads
- Contour Lines
- Earthquake Fault Lines
- Earthquake epicenter, Richter 5 or greater
- Water Wells
- Public Water Supply Wells
- Cluster of Multiple Icons

- Groundwater Flow Direction
- Indeterminate Groundwater Flow at Location
- Groundwater Flow Varies at Location
- Closest Hydrogeological Data
- Oil, gas or related wells



<p>SITE NAME: Pala Substation ADDRESS: Pala Road Pala CA 92059 LAT/LONG: 33.3558 / 117.1120</p>	<p>CLIENT: Geotechnical Constt. Inc. CONTACT: Aurie Patterson INQUIRY #: 2057603.3s DATE: October 23, 2007 7:19 am</p>
--	---

GEOCHECK® - PHYSICAL SETTING SOURCE MAP FINDINGS

Map ID
Direction
Distance
Elevation

Database EDR ID Number

A1
NE
1/8 - 1/4 Mile
Higher

CA WELLS CADW10000002512

Longn: -117.1086
Latn: 33.3578
Stwellno: 09S02W32A005S
Districtco: 3
Wellusecod: Z
Countycode: 37
Gwcode: 950399
Site id: CADW10000002512

A2
NE
1/8 - 1/4 Mile
Lower

FED USGS USGS3127300

Agency cd:	USGS	Site no:	332128117062801
Site name:	009S002W32A005S		
Latitude:	332128		
Longitude:	1170628	Dec lat:	33.3578101
Dec lon:	-117.10864207	Coor meth:	M
Coor accr:	U	Latlong datum:	NAD27
Dec latlong datum:	NAD83	District:	06
State:	06	County:	073
Country:	US	Land net:	Not Reported
Location map:	Not Reported	Map scale:	Not Reported
Altitude:	330.00		
Altitude method:	Interpolated from topographic map		
Altitude accuracy:	10		
Altitude datum:	National Geodetic Vertical Datum of 1929		
Hydrologic:	San Luis ReyEscondido. California. Area = 766 sq.mi.		
Topographic:	Valley flat		
Site type:	Ground-water other than Spring	Date construction:	Not Reported
Date inventoried:	Not Reported	Mean greenwich time offset:	PST
Local standard time flag:	Y		
Type of ground water site:	Single well, other than collector or Ranney type		
Aquifer Type:	Not Reported		
Aquifer:	Not Reported		
Well depth:	24.0	Hole depth:	Not Reported
Source of depth data:	Not Reported		
Project number:	Not Reported		
Real time data flag:	0	Daily flow data begin date:	0000-00-00
Daily flow data end date:	0000-00-00	Daily flow data count:	0
Peak flow data begin date:	0000-00-00	Peak flow data end date:	0000-00-00
Peak flow data count:	0	Water quality data begin date:	0000-00-00
Water quality data end date:	0000-00-00	Water quality data count:	0
Ground water data begin date:	1966-08-01	Ground water data end date:	1966-08-01
Ground water data count:	1		

GEOCHECK® - PHYSICAL SETTING SOURCE MAP FINDINGS

Ground-water levels, Number of Measurements: 1

Date	Feet below Surface	Feet to Sealevel
1966-08-01	14.00	

B3
NE
 1/4 - 1/2 Mile
 Lower

CA WELLS CADW10000002517

Longn: -117.107
 Latn: 33.3581
 Stwellno: 09S02W32A003S
 Districtco: 3
 Wellusecod: Z
 Countycode: 37
 Gwcode: 900700
 Site id: CADW10000002517

B4
NE
 1/4 - 1/2 Mile
 Lower

CA WELLS CADW10000002516

Longn: -117.107
 Latn: 33.3581
 Stwellno: 09S02W32A002S
 Districtco: 3
 Wellusecod: Z
 Countycode: 37
 Gwcode: 900700
 Site id: CADW10000002516

C5
East
 1/4 - 1/2 Mile
 Lower

CA WELLS CADW10000002497

Longn: -117.1056
 Latn: 33.355
 Stwellno: 09S02W32A001S
 Districtco: 3
 Wellusecod: Z
 Countycode: 37
 Gwcode: 900700
 Site id: CADW10000002497

B6
ENE
 1/4 - 1/2 Mile
 Lower

FED USGS USGS3127304

GEOCHECK® - PHYSICAL SETTING SOURCE MAP FINDINGS

Agency cd:	USGS	Site no:	332129117062202
Site name:	009S002W32A003S		
Latitude:	332129		
Longitude:	1170622	Dec lat:	33.35808789
Dec lon:	-117.10697535	Coor meth:	M
Coor accr:	U	Latlong datum:	NAD27
Dec latlong datum:	NAD83	District:	06
State:	06	County:	073
Country:	US	Land net:	Not Reported
Location map:	Not Reported	Map scale:	Not Reported
Altitude:	330.00		
Altitude method:	Interpolated from topographic map		
Altitude accuracy:	10		
Altitude datum:	National Geodetic Vertical Datum of 1929		
Hydrologic:	San Luis ReyEscondido. California. Area = 766 sq.mi.		
Topographic:	Valley flat		
Site type:	Ground-water other than Spring	Date construction:	19600101
Date inventoried:	Not Reported	Mean greenwich time offset:	PST
Local standard time flag:	Y		
Type of ground water site:	Single well, other than collector or Ranney type		
Aquifer Type:	Not Reported		
Aquifer:	Not Reported		
Well depth:	50.0	Hole depth:	Not Reported
Source of depth data:	Not Reported		
Project number:	Not Reported		
Real time data flag:	0		
Daily flow data end date:	0000-00-00	Daily flow data begin date:	0000-00-00
Peak flow data begin date:	0000-00-00	Daily flow data count:	0
Peak flow data count:	0	Peak flow data end date:	0000-00-00
Water quality data end date:	0000-00-00	Water quality data begin date:	0000-00-00
Ground water data begin date:	1966-08-01	Water quality data count:	0
Ground water data count:	1	Ground water data end date:	1966-08-01

Ground-water levels, Number of Measurements: 1

Date	Feet below Surface	Feet to Sealevel

1966-08-01	20.00	

**B7
ENE
1/4 - 1/2 Mile
Lower**

FED USGS USGS3127303

Agency cd:	USGS	Site no:	332129117062201
Site name:	009S002W32A002S		
Latitude:	332129		
Longitude:	1170622	Dec lat:	33.35808789
Dec lon:	-117.10697535	Coor meth:	M
Coor accr:	U	Latlong datum:	NAD27
Dec latlong datum:	NAD83	District:	06
State:	06	County:	073
Country:	US	Land net:	Not Reported
Location map:	Not Reported	Map scale:	Not Reported
Altitude:	330.00		
Altitude method:	Interpolated from topographic map		
Altitude accuracy:	10		
Altitude datum:	National Geodetic Vertical Datum of 1929		
Hydrologic:	San Luis ReyEscondido. California. Area = 766 sq.mi.		
Topographic:	Valley flat		
Site type:	Ground-water other than Spring	Date construction:	Not Reported
Date inventoried:	Not Reported	Mean greenwich time offset:	PST

GEOCHECK® - PHYSICAL SETTING SOURCE MAP FINDINGS

Map ID
Direction
Distance
Elevation

Database EDR ID Number

D9
SSE
1/4 - 1/2 Mile
Lower

CA WELLS CADW10000002461

Longn: -117.1092
Latn: 33.3511
Stwellno: 09S02W32G001S
Districtco: 3
Wellusecod: Z
Countycode: 37
Gwcode: 900700
Site id: CADW10000002461

E10
ENE
1/4 - 1/2 Mile
Lower

CA WELLS CADW10000002513

Longn: -117.1056
Latn: 33.3578
Stwellno: 09S02W32A004S
Districtco: 3
Wellusecod: Z
Countycode: 37
Gwcode: 900700
Site id: CADW10000002513

D11
SSE
1/4 - 1/2 Mile
Lower

FED USGS USGS3127250

Agency cd:	USGS	Site no:	332104117063001
Site name:	009S002W32G001S		
Latitude:	332104		
Longitude:	1170630	Dec lat:	33.35114362
Dec lon:	-117.1091977	Coor meth:	M
Coor accr:	U	Latlong datum:	NAD27
Dec latlong datum:	NAD83	District:	06
State:	06	County:	073
Country:	US	Land net:	Not Reported
Location map:	PALA	Map scale:	24000
Altitude:	320.00		
Altitude method:	Interpolated from topographic map		
Altitude accuracy:	10		
Altitude datum:	National Geodetic Vertical Datum of 1929		
Hydrologic:	San Luis ReyEscondido. California. Area = 766 sq.mi.		
Topographic:	Valley flat		
Site type:	Ground-water other than Spring	Date construction:	Not Reported
Date inventoried:	Not Reported	Mean greenwich time offset:	PST
Local standard time flag:	Y		
Type of ground water site:	Single well, other than collector or Ranney type		
Aquifer Type:	Not Reported		
Aquifer:	Not Reported		
Well depth:	Not Reported	Hole depth:	Not Reported
Source of depth data:	Not Reported		
Project number:	Not Reported		
Real time data flag:	0	Daily flow data begin date:	0000-00-00
Daily flow data end date:	0000-00-00	Daily flow data count:	0
Peak flow data begin date:	0000-00-00	Peak flow data end date:	0000-00-00

GEOCHECK® - PHYSICAL SETTING SOURCE MAP FINDINGS

Peak flow data count: 0
 Water quality data end date: 1960-11-04
 Ground water data begin date: 1966-08-01
 Ground water data count: 24

Water quality data begin date: 1960-11-04
 Water quality data count: 1
 Ground water data end date: 1985-05-01

Ground-water levels, Number of Measurements: 24

Date	Feet below Surface	Feet to Sealevel	Date	Feet below Surface	Feet to Sealevel
1985-05-01	10.02		1984-11-14	10.55	
1984-04-30	9.82		1983-12-08	8.73	
1983-07-08	8.63		1982-12-15	8.82	
1982-03-02	7.09		1981-10-29	7.58	
1981-03-11	5.73		1980-10-08	5.88	
1980-05-14	6.05		1979-09-12	9.82	
1979-03-20	10.32		1978-10-12	9.85	
1978-03-23	5.97		1977-09-28	9.35	
1977-03-23	8.25		1976-08-06	8.53	
1976-03-30	7.84		1975-06-16	7.90	
1972-04-19	6.98		1971-09-30	7.56	
1966-08-19	10.50		1966-08-01	10.00	

C12
East
1/4 - 1/2 Mile
Lower

FED USGS USGS3127285

Agency cd:	USGS	Site no:	332118117061701
Site name:	009S002W32A001S		
Latitude:	332118		
Longitude:	1170617	Dec lat:	33.35503243
Dec lon:	-117.10558644	Coor meth:	M
Coor accr:	U	Latlong datum:	NAD27
Dec latlong datum:	NAD83	District:	06
State:	06	County:	073
Country:	US	Land net:	Not Reported
Location map:	PALA	Map scale:	24000
Altitude:	330.00		
Altitude method:	Interpolated from topographic map		
Altitude accuracy:	10		
Altitude datum:	National Geodetic Vertical Datum of 1929		
Hydrologic:	San Luis ReyEscondido. California. Area = 766 sq.mi.		
Topographic:	Valley flat		
Site type:	Ground-water other than Spring	Date construction:	Not Reported
Date inventoried:	Not Reported	Mean greenwich time offset:	PST
Local standard time flag:	Y		
Type of ground water site:	Single well, other than collector or Ranney type		
Aquifer Type:	Not Reported		
Aquifer:	Not Reported		
Well depth:	Not Reported	Hole depth:	Not Reported
Source of depth data:	Not Reported		
Project number:	Not Reported		
Real time data flag:	0	Daily flow data begin date:	0000-00-00
Daily flow data end date:	0000-00-00	Daily flow data count:	0
Peak flow data begin date:	0000-00-00	Peak flow data end date:	0000-00-00
Peak flow data count:	0	Water quality data begin date:	1960-11-04
Water quality data end date:	1960-11-04	Water quality data count:	1
Ground water data begin date:	1966-08-01	Ground water data end date:	1985-12-26
Ground water data count:	90		

GEOCHECK® - PHYSICAL SETTING SOURCE MAP FINDINGS

Ground-water levels, Number of Measurements: 90

Date	Feet below Surface	Feet to Sealevel	Date	Feet below Surface	Feet to Sealevel
1985-12-26	11.80		1985-10-17	12.99	
1985-08-14	12.62		1985-06-06	11.44	
1985-05-01	10.83		1985-02-11	10.97	
1984-12-17	11.49		1984-11-06	12.14	
1984-08-29	12.23		1984-06-25	11.57	
1984-04-30	10.25		1984-02-15	10.84	
1983-12-08	9.10		1983-10-18	8.55	
1983-08-29	7.86		1983-07-08	7.77	
1983-02-25	8.17		1982-12-15	8.93	
1982-08-24	9.04		1982-07-02	8.49	
1982-04-13	7.00		1982-03-02	7.44	
1981-11-25	8.94		1981-10-16	8.72	
1981-09-16	8.80		1981-08-07	10.23	
1981-07-14	9.92		1981-06-03	8.42	
1981-04-07	8.39		1981-03-11	8.37	
1981-02-18	8.99		1980-12-09	8.95	
1980-11-03	4.88		1980-10-08	4.43	
1980-07-30	3.67		1980-07-04	3.79	
1980-06-26	3.58		1980-05-14	4.09	
1980-04-03	3.91		1980-02-05	6.10	
1979-12-27	8.71		1979-11-16	8.27	
1979-10-17	8.42		1979-09-12	8.02	
1979-08-14	8.01		1979-07-18	7.90	
1979-06-13	7.57		1979-05-08	6.39	
1979-04-11	6.60		1979-03-20	8.17	
1979-02-05	8.95		1979-01-04	9.68	
1978-11-15	7.44		1978-10-11	8.38	
1978-09-07	7.55		1978-07-21	6.77	
1978-03-23	5.65		1978-01-27	6.75	
1977-12-20	10.32		1977-11-18	10.42	
1977-09-28	10.28		1977-08-26	9.98	
1977-07-22	9.60		1977-06-09	9.25	
1977-04-22	9.18		1977-03-23	9.15	
1977-02-03	9.13		1976-12-17	10.12	
1976-11-19	10.20		1976-10-07	10.16	
1976-09-03	10.34		1976-07-29	9.97	
1976-06-16	9.42		1976-03-30	8.55	
1976-01-21	9.39		1975-12-10	9.62	
1975-11-06	9.77		1975-09-26	9.64	
1975-08-26	9.27		1975-07-29	8.58	
1975-06-16	8.02		1975-05-22	8.92	
1975-04-22	7.81		1975-03-10	7.98	
1975-01-29	8.41		1972-09-29	7.33	
1972-04-19	6.18		1971-09-30	6.70	
1966-08-18	8.67		1966-08-01	9.00	

E13
ENE
1/4 - 1/2 Mile
Lower

FED USGS USGS3127299

GEOCHECK® - PHYSICAL SETTING SOURCE MAP FINDINGS

Agency cd:	USGS	Site no:	332128117061701
Site name:	009S002W32A004S		
Latitude:	332128		
Longitude:	1170617	Dec lat:	33.35781013
Dec lon:	-117.10558642	Coor meth:	M
Coor accr:	U	Latlong datum:	NAD27
Dec latlong datum:	NAD83	District:	06
State:	06	County:	073
Country:	US	Land net:	Not Reported
Location map:	Not Reported	Map scale:	Not Reported
Altitude:	330.00		
Altitude method:	Interpolated from topographic map		
Altitude accuracy:	10		
Altitude datum:	National Geodetic Vertical Datum of 1929		
Hydrologic:	San Luis ReyEscondido. California. Area = 766 sq.mi.		
Topographic:	Valley flat		
Site type:	Ground-water other than Spring	Date construction:	19630101
Date inventoried:	Not Reported	Mean greenwich time offset:	PST
Local standard time flag:	Y		
Type of ground water site:	Single well, other than collector or Ranney type		
Aquifer Type:	Not Reported		
Aquifer:	Not Reported		
Well depth:	117	Hole depth:	117
Source of depth data:	Not Reported		
Project number:	Not Reported		
Real time data flag:	0	Daily flow data begin date:	0000-00-00
Daily flow data end date:	0000-00-00	Daily flow data count:	0
Peak flow data begin date:	0000-00-00	Peak flow data end date:	0000-00-00
Peak flow data count:	0	Water quality data begin date:	0000-00-00
Water quality data end date:	0000-00-00	Water quality data count:	0
Ground water data begin date:	1966-08-01	Ground water data end date:	1966-08-01
Ground water data count:	1		

Ground-water levels, Number of Measurements: 1

Date	Feet below Surface	Feet to Sealevel

1966-08-01	10.00	

F14
ENE
1/4 - 1/2 Mile
Lower

CA WELLS CADW10000002523

Longn:	-117.1036
Latn:	33.3589
Stwellno:	09S02W29R001S
Districtco:	3
Wellusecod:	Z
Countycode:	37
Gwcode:	900700
Site id:	CADW10000002523

F15
ENE
1/4 - 1/2 Mile
Lower

CA WELLS CADW10000002524

GEOCHECK® - PHYSICAL SETTING SOURCE MAP FINDINGS

Longn: -117.1036
 Latn: 33.3589
 Stwellno: 09S02W29R003S
 Districtco: 3
 Wellusecod: Z
 Countycode: 37
 Gwcode: 900700
 Site id: CADW10000002524

F16
ENE
1/4 - 1/2 Mile
Lower

CA WELLS CADW10000002525

Longn: -117.1036
 Latn: 33.3589
 Stwellno: 09S02W29R004S
 Districtco: 3
 Wellusecod: Z
 Countycode: 37
 Gwcode: 900700
 Site id: CADW10000002525

17
SSW
1/2 - 1 Mile
Lower

FED USGS USGS3127434

Agency cd:	USGS	Site no:	332057117065601
Site name:	009S002W32Z001S		
Latitude:	332057		
Longitude:	1170656	Dec lat:	33.34919918
Dec lon:	-117.11642016	Coor meth:	M
Coor accr:	U	Latlong datum:	NAD27
Dec latlong datum:	NAD83	District:	06
State:	06	County:	073
Country:	US	Land net:	Not Reported
Location map:	Not Reported	Map scale:	Not Reported
Altitude:	303.00		
Altitude method:	Level or other surveying method		
Altitude accuracy:	10		
Altitude datum:	National Geodetic Vertical Datum of 1929		
Hydrologic:	San Luis ReyEscondido. California. Area = 766 sq.mi.		
Topographic:	Valley flat		
Site type:	Ground-water other than Spring	Date construction:	Not Reported
Date inventoried:	Not Reported	Mean greenwich time offset:	PST
Local standard time flag:	Y		
Type of ground water site:	Single well, other than collector or Ranney type		
Aquifer Type:	Not Reported		
Aquifer:	Not Reported		
Well depth:	Not Reported	Hole depth:	Not Reported
Source of depth data:	Not Reported		
Project number:	Not Reported		
Real time data flag:	Not Reported	Daily flow data begin date:	Not Reported
Daily flow data end date:	Not Reported	Daily flow data count:	Not Reported
Peak flow data begin date:	Not Reported	Peak flow data end date:	Not Reported

GEOCHECK® - PHYSICAL SETTING SOURCE MAP FINDINGS

Peak flow data count: Not Reported
 Water quality data end date: Not Reported
 Ground water data begin date: Not Reported
 Ground water data count: Not Reported

Water quality data begin date: Not Reported
 Water quality data count: Not Reported
 Ground water data end date: Not Reported

Ground-water levels, Number of Measurements: 0

F18
ENE
1/2 - 1 Mile
Lower

FED USGS USGS3127313

Agency cd:	USGS	Site no:	332132117061002
Site name:	009S002W29R002S		
Latitude:	332132		
Longitude:	1170610	Dec lat:	33.35892122
Dec lon:	-117.10364191	Coor meth:	M
Coor accr:	U	Latlong datum:	NAD27
Dec latlong datum:	NAD83	District:	06
State:	06	County:	073
Country:	US	Land net:	Not Reported
Location map:	Not Reported	Map scale:	Not Reported
Altitude:	335.00		
Altitude method:	Interpolated from topographic map		
Altitude accuracy:	10		
Altitude datum:	National Geodetic Vertical Datum of 1929		
Hydrologic:	Santa Margarita. California. Area = 731 sq.mi.		
Topographic:	Not Reported		
Site type:	Ground-water other than Spring	Date construction:	19670101
Date inventoried:	Not Reported	Mean greenwich time offset:	PST
Local standard time flag:	Y		
Type of ground water site:	Single well, other than collector or Ranney type		
Aquifer Type:	Not Reported		
Aquifer:	Not Reported		
Well depth:	59.0	Hole depth:	59.0
Source of depth data:	Not Reported		
Project number:	Not Reported		
Real time data flag:	Not Reported		
Daily flow data end date:	Not Reported		
Peak flow data begin date:	Not Reported		
Peak flow data count:	Not Reported		
Water quality data end date:	Not Reported		
Ground water data begin date:	Not Reported		
Ground water data count:	Not Reported		

Ground-water levels, Number of Measurements: 0

F19
ENE
1/2 - 1 Mile
Lower

FED USGS USGS3127314

GEOCHECK® - PHYSICAL SETTING SOURCE MAP FINDINGS

Agency cd:	USGS	Site no:	332132117061003
Site name:	009S002W29R003S		
Latitude:	332132		
Longitude:	1170610	Dec lat:	33.35892122
Dec lon:	-117.10364191	Coor meth:	M
Coor accr:	U	Latlong datum:	NAD27
Dec latlong datum:	NAD83	District:	06
State:	06	County:	073
Country:	US	Land net:	Not Reported
Location map:	Not Reported	Map scale:	Not Reported
Altitude:	335.00		
Altitude method:	Interpolated from topographic map		
Altitude accuracy:	10		
Altitude datum:	National Geodetic Vertical Datum of 1929		
Hydrologic:	Santa Margarita. California. Area = 731 sq.mi.		
Topographic:	Not Reported		
Site type:	Ground-water other than Spring	Date construction:	19670101
Date inventoried:	Not Reported	Mean greenwich time offset:	PST
Local standard time flag:	Y		
Type of ground water site:	Single well, other than collector or Ranney type		
Aquifer Type:	Not Reported		
Aquifer:	Not Reported		
Well depth:	59.0	Hole depth:	59.0
Source of depth data:	Not Reported		
Project number:	Not Reported		
Real time data flag:	0	Daily flow data begin date:	0000-00-00
Daily flow data end date:	0000-00-00	Daily flow data count:	0
Peak flow data begin date:	0000-00-00	Peak flow data end date:	0000-00-00
Peak flow data count:	0	Water quality data begin date:	0000-00-00
Water quality data end date:	0000-00-00	Water quality data count:	0
Ground water data begin date:	1971-09-01	Ground water data end date:	1971-09-01
Ground water data count:	1		

Ground-water levels, Number of Measurements: 1

Date	Feet below Surface	Feet to Sealevel

1971-09-01	9.00	

**F20
ENE
1/2 - 1 Mile
Lower**

FED USGS USGS3127312

Agency cd:	USGS	Site no:	332132117061001
Site name:	009S002W29R001S		
Latitude:	332132		
Longitude:	1170610	Dec lat:	33.35892122
Dec lon:	-117.10364191	Coor meth:	M
Coor accr:	U	Latlong datum:	NAD27
Dec latlong datum:	NAD83	District:	06
State:	06	County:	073
Country:	US	Land net:	Not Reported
Location map:	Not Reported	Map scale:	Not Reported
Altitude:	335.00		
Altitude method:	Interpolated from topographic map		
Altitude accuracy:	10		
Altitude datum:	National Geodetic Vertical Datum of 1929		
Hydrologic:	Santa Margarita. California. Area = 731 sq.mi.		
Topographic:	Valley flat		
Site type:	Ground-water other than Spring	Date construction:	Not Reported
Date inventoried:	Not Reported	Mean greenwich time offset:	PST

GEOCHECK® - PHYSICAL SETTING SOURCE MAP FINDINGS

Ground-water levels, Number of Measurements: 1

Date	Feet below Surface	Feet to Sealevel
1971-09-01	7.00	

22
SSW
1/2 - 1 Mile
Lower

CA WELLS 9373

Water System Information:

Prime Station Code:	09S/02W-32L01 S	User ID:	37C
FRDS Number:	3701785001	County:	San Diego
District Number:	67	Station Type:	WELL/AMBNT/MUN/INTAKE
Water Type:	Well/Groundwater	Well Status:	Active Raw
Source Lat/Long:	332054.0 1170652.0	Precision:	1,000 Feet (10 Seconds)
Source Name:	WELL 01		
System Number:	3701785		
System Name:	JOE LUCIO DAIRY		
Organization That Operates System:	Not Reported		
Pop Served:	Unknown, Small System	Connections:	Unknown, Small System
Area Served:	Not Reported		

23
East
1/2 - 1 Mile
Lower

FED USGS USGS3127295

Agency cd:	USGS	Site no:	332124117060701
Site name:	009S002W33D001S		
Latitude:	332124.2		
Longitude:	1170607.2	Dec lat:	33.35672222
Dec lon:	-117.102	Coor meth:	G
Coor accr:	5	Latlong datum:	NAD83
Dec latlong datum:	NAD83	District:	06
State:	06	County:	073
Country:	US	Land net:	Not Reported
Location map:	PALA	Map scale:	24000
Altitude:	331		
Altitude method:	Interpolated from topographic map		
Altitude accuracy:	10		
Altitude datum:	National Geodetic Vertical Datum of 1929		
Hydrologic:	Not Reported		
Topographic:	Flat surface		
Site type:	Ground-water other than Spring	Date construction:	19780629
Date inventoried:	20040715	Mean greenwich time offset:	PST
Local standard time flag:	Y		
Type of ground water site:	Single well, other than collector or Ranney type		
Aquifer Type:	Not Reported		
Aquifer:	Not Reported		
Well depth:	80	Hole depth:	95
Source of depth data:	driller		
Project number:	9677BHM22		
Real time data flag:	Not Reported	Daily flow data begin date:	Not Reported
Daily flow data end date:	Not Reported	Daily flow data count:	Not Reported
Peak flow data begin date:	Not Reported	Peak flow data end date:	Not Reported

GEOCHECK® - PHYSICAL SETTING SOURCE MAP FINDINGS

Peak flow data count: Not Reported
 Water quality data end date: Not Reported
 Ground water data begin date: Not Reported
 Ground water data count: Not Reported

Water quality data begin date: Not Reported
 Water quality data count: Not Reported
 Ground water data end date: Not Reported

Ground-water levels, Number of Measurements: 0

G24
SSW
1/2 - 1 Mile
Lower

FED USGS USGS3127427

Agency cd:	USGS	Site no:	332053117065801
Site name:	009S002W32L001S		
Latitude:	332053		
Longitude:	1170658	Dec lat:	33.3480881
Dec lon:	-117.11697574	Coor meth:	M
Coor accr:	U	Latlong datum:	NAD27
Dec latlong datum:	NAD83	District:	06
State:	06	County:	073
Country:	US	Land net:	Not Reported
Location map:	PALA	Map scale:	24000
Altitude:	310.00		
Altitude method:	Interpolated from topographic map		
Altitude accuracy:	10		
Altitude datum:	National Geodetic Vertical Datum of 1929		
Hydrologic:	San Luis ReyEscondido. California. Area = 766 sq.mi.		
Topographic:	Valley flat		
Site type:	Ground-water other than Spring	Date construction:	19570101
Date inventoried:	Not Reported	Mean greenwich time offset:	PST
Local standard time flag:	Y		
Type of ground water site:	Single well, other than collector or Ranney type		
Aquifer Type:	Not Reported		
Aquifer:	Not Reported		
Well depth:	85.0	Hole depth:	Not Reported
Source of depth data:	Not Reported		
Project number:	Not Reported		
Real time data flag:	0		
Daily flow data end date:	0000-00-00	Daily flow data begin date:	0000-00-00
Daily flow data count:	0		
Peak flow data begin date:	0000-00-00	Peak flow data end date:	0000-00-00
Peak flow data count:	0		
Water quality data end date:	1985-08-21	Water quality data begin date:	1963-07-21
Water quality data count:	13		
Ground water data begin date:	1966-08-01	Ground water data end date:	1966-08-01
Ground water data count:	1		

Ground-water levels, Number of Measurements: 1

	Feet below	Feet to
Date	Surface	Sealevel

1966-08-01	13.00	

G25
SSW
1/2 - 1 Mile
Lower

FED USGS USGS3127428

GEOCHECK® - PHYSICAL SETTING SOURCE MAP FINDINGS

Agency cd:	USGS	Site no:	332053117065802
Site name:	009S002W32L002S		
Latitude:	332053		
Longitude:	1170658	Dec lat:	33.3480881
Dec lon:	-117.11697574	Coor meth:	M
Coor accr:	U	Latlong datum:	NAD27
Dec latlong datum:	NAD83	District:	06
State:	06	County:	073
Country:	US	Land net:	Not Reported
Location map:	Not Reported	Map scale:	Not Reported
Altitude:	310.00		
Altitude method:	Interpolated from topographic map		
Altitude accuracy:	10		
Altitude datum:	National Geodetic Vertical Datum of 1929		
Hydrologic:	San Luis ReyEscondido. California. Area = 766 sq.mi.		
Topographic:	Valley flat		
Site type:	Ground-water other than Spring	Date construction:	Not Reported
Date inventoried:	Not Reported	Mean greenwich time offset:	PST
Local standard time flag:	Y		
Type of ground water site:	Single well, other than collector or Ranney type		
Aquifer Type:	Not Reported		
Aquifer:	Not Reported		
Well depth:	66.0	Hole depth:	66.0
Source of depth data:	Not Reported		
Project number:	Not Reported		
Real time data flag:	Not Reported	Daily flow data begin date:	Not Reported
Daily flow data end date:	Not Reported	Daily flow data count:	Not Reported
Peak flow data begin date:	Not Reported	Peak flow data end date:	Not Reported
Peak flow data count:	Not Reported	Water quality data begin date:	Not Reported
Water quality data end date:	Not Reported	Water quality data count:	Not Reported
Ground water data begin date:	Not Reported	Ground water data end date:	Not Reported
Ground water data count:	Not Reported		

Ground-water levels, Number of Measurements: 0

G26
SSW
1/2 - 1 Mile
Lower

CA WELLS CADW10000002444

Longn:	-117.117
Latn:	33.3481
Stwellno:	09S02W32L001S
Districtco:	3
Wellusecod:	P
Countycode:	37
Gwcode:	900700
Site id:	CADW10000002444

H27
ENE
1/2 - 1 Mile
Higher

CA WELLS CADW10000002554

GEOCHECK® - PHYSICAL SETTING SOURCE MAP FINDINGS

Longn: -117.0992
 Latn: 33.3623
 Stwellno: 09S02W28N001S
 Districtco: 3
 Wellusecod: Z
 Countycode: 37
 Gwcode: 900700
 Site id: CADW10000002554

H28
ENE
1/2 - 1 Mile
Higher

FED USGS USGS3127147

Agency cd:	USGS	Site no:	332144117055401
Site name:	009S002W28N001S		
Latitude:	332144		
Longitude:	1170554	Dec lat:	33.36225449
Dec lon:	-117.0991973	Coor meth:	M
Coor accr:	U	Latlong datum:	NAD27
Dec latlong datum:	NAD83	District:	06
State:	06	County:	073
Country:	US	Land net:	Not Reported
Location map:	Not Reported	Map scale:	Not Reported
Altitude:	340.00		
Altitude method:	Interpolated from topographic map		
Altitude accuracy:	10		
Altitude datum:	National Geodetic Vertical Datum of 1929		
Hydrologic:	San Luis ReyEscondido. California. Area = 766 sq.mi.		
Topographic:	Valley flat		
Site type:	Ground-water other than Spring	Date construction:	Not Reported
Date inventoried:	Not Reported	Mean greenwich time offset:	PST
Local standard time flag:	Y		
Type of ground water site:	Single well, other than collector or Ranney type		
Aquifer Type:	Not Reported		
Aquifer:	Not Reported		
Well depth:	Not Reported	Hole depth:	Not Reported
Source of depth data:	Not Reported		
Project number:	Not Reported		
Real time data flag:	0	Daily flow data begin date:	0000-00-00
Daily flow data end date:	0000-00-00	Daily flow data count:	0
Peak flow data begin date:	0000-00-00	Peak flow data end date:	0000-00-00
Peak flow data count:	0	Water quality data begin date:	1953-07-10
Water quality data end date:	1959-08-03	Water quality data count:	8
Ground water data begin date:	1966-09-01	Ground water data end date:	1966-09-01
Ground water data count:	1		

Ground-water levels, Number of Measurements: 1

Date	Feet below Surface	Feet to Sealevel
------	-----------------------	---------------------

 1966-09-01 13.00

29
NE
1/2 - 1 Mile
Higher

CA WELLS CADW10000002583

GEOCHECK® - PHYSICAL SETTING SOURCE MAP FINDINGS

Longn: -117.0978
Latn: 33.3648
Stwellno: 09S02W28L001S
Districtco: 3
Wellusecod: Z
Countycode: 37
Gwcode: 900700
Site id: CADW10000002583

GEOCHECK® - PHYSICAL SETTING SOURCE MAP FINDINGS RADON

AREA RADON INFORMATION

Federal EPA Radon Zone for SAN DIEGO County: 3

Note: Zone 1 indoor average level > 4 pCi/L.
 : Zone 2 indoor average level \geq 2 pCi/L and \leq 4 pCi/L.
 : Zone 3 indoor average level < 2 pCi/L.

Federal Area Radon Information for SAN DIEGO COUNTY, CA

Number of sites tested: 30

Area	Average Activity	% <4 pCi/L	% 4-20 pCi/L	% >20 pCi/L
Living Area - 1st Floor	0.677 pCi/L	100%	0%	0%
Living Area - 2nd Floor	0.400 pCi/L	100%	0%	0%
Basement	Not Reported	Not Reported	Not Reported	Not Reported

PHYSICAL SETTING SOURCE RECORDS SEARCHED

TOPOGRAPHIC INFORMATION

USGS 7.5' Digital Elevation Model (DEM)

Source: United States Geologic Survey

EDR acquired the USGS 7.5' Digital Elevation Model in 2002 and updated it in 2006. The 7.5 minute DEM corresponds to the USGS 1:24,000- and 1:25,000-scale topographic quadrangle maps. The DEM provides elevation data with consistent elevation units and projection.

HYDROLOGIC INFORMATION

Flood Zone Data: This data, available in select counties across the country, was obtained by EDR in 1999 from the Federal Emergency Management Agency (FEMA). Data depicts 100-year and 500-year flood zones as defined by FEMA.

NWI: National Wetlands Inventory. This data, available in select counties across the country, was obtained by EDR in 2002 and 2005 from the U.S. Fish and Wildlife Service.

HYDROGEOLOGIC INFORMATION

AQUIFLOW^R Information System

Source: EDR proprietary database of groundwater flow information

EDR has developed the AQUIFLOW Information System (AIS) to provide data on the general direction of groundwater flow at specific points. EDR has reviewed reports submitted to regulatory authorities at select sites and has extracted the date of the report, hydrogeologically determined groundwater flow direction and depth to water table information.

GEOLOGIC INFORMATION

Geologic Age and Rock Stratigraphic Unit

Source: P.G. Schruben, R.E. Arndt and W.J. Bawiec, Geology of the Conterminous U.S. at 1:2,500,000 Scale - A digital representation of the 1974 P.B. King and H.M. Beikman Map, USGS Digital Data Series DDS - 11 (1994).

STATSGO: State Soil Geographic Database

Source: Department of Agriculture, Natural Resources Conservation Services

The U.S. Department of Agriculture's (USDA) Natural Resources Conservation Service (NRCS) leads the national Conservation Soil Survey (NCSS) and is responsible for collecting, storing, maintaining and distributing soil survey information for privately owned lands in the United States. A soil map in a soil survey is a representation of soil patterns in a landscape. Soil maps for STATSGO are compiled by generalizing more detailed (SSURGO) soil survey maps.

SSURGO: Soil Survey Geographic Database

Source: Department of Agriculture, Natural Resources Conservation Services (NRCS)

Telephone: 800-672-5559

SSURGO is the most detailed level of mapping done by the Natural Resources Conservation Services, mapping scales generally range from 1:12,000 to 1:63,360. Field mapping methods using national standards are used to construct the soil maps in the Soil Survey Geographic (SSURGO) database. SSURGO digitizing duplicates the original soil survey maps. This level of mapping is designed for use by landowners, townships and county natural resource planning and management.

LOCAL / REGIONAL WATER AGENCY RECORDS

FEDERAL WATER WELLS

PWS: Public Water Systems

Source: EPA/Office of Drinking Water

Telephone: 202-564-3750

Public Water System data from the Federal Reporting Data System. A PWS is any water system which provides water to at least 25 people for at least 60 days annually. PWSs provide water from wells, rivers and other sources.

PHYSICAL SETTING SOURCE RECORDS SEARCHED

PWS ENF: Public Water Systems Violation and Enforcement Data

Source: EPA/Office of Drinking Water

Telephone: 202-564-3750

Violation and Enforcement data for Public Water Systems from the Safe Drinking Water Information System (SDWIS) after August 1995. Prior to August 1995, the data came from the Federal Reporting Data System (FRDS).

USGS Water Wells: USGS National Water Inventory System (NWIS)

This database contains descriptive information on sites where the USGS collects or has collected data on surface water and/or groundwater. The groundwater data includes information on wells, springs, and other sources of groundwater.

STATE RECORDS

Water Well Database

Source: Department of Water Resources

Telephone: 916-651-9648

California Drinking Water Quality Database

Source: Department of Health Services

Telephone: 916-324-2319

The database includes all drinking water compliance and special studies monitoring for the state of California since 1984. It consists of over 3,200,000 individual analyses along with well and water system information.

OTHER STATE DATABASE INFORMATION

California Oil and Gas Well Locations

Source: Department of Conservation

Telephone: 916-323-1779

RADON

State Database: CA Radon

Source: Department of Health Services

Telephone: 916-324-2208

Radon Database for California

Area Radon Information

Source: USGS

Telephone: 703-356-4020

The National Radon Database has been developed by the U.S. Environmental Protection Agency (USEPA) and is a compilation of the EPA/State Residential Radon Survey and the National Residential Radon Survey. The study covers the years 1986 - 1992. Where necessary data has been supplemented by information collected at private sources such as universities and research institutions.

EPA Radon Zones

Source: EPA

Telephone: 703-356-4020

Sections 307 & 309 of IRAA directed EPA to list and identify areas of U.S. with the potential for elevated indoor radon levels.

OTHER

Airport Landing Facilities: Private and public use landing facilities

Source: Federal Aviation Administration, 800-457-6656

Epicenters: World earthquake epicenters, Richter 5 or greater

Source: Department of Commerce, National Oceanic and Atmospheric Administration

California Earthquake Fault Lines: The fault lines displayed on EDR's Topographic map are digitized quaternary fault lines, prepared in 1975 by the United State Geological Survey. Additional information (also from 1975) regarding activity at specific fault lines comes from California's Preliminary Fault Activity Map prepared by the California Division of Mines and Geology.

PHYSICAL SETTING SOURCE RECORDS SEARCHED

STREET AND ADDRESS INFORMATION

© 2007 Tele Atlas North America, Inc. All rights reserved. This material is proprietary and the subject of copyright protection and other intellectual property rights owned by or licensed to Tele Atlas North America, Inc. The use of this material is subject to the terms of a license agreement. You will be held liable for any unauthorized copying or disclosure of this material.

ORPHAN SUMMARY

City	EDR ID	Site Name	Site Address	Zip	Database(s)
FALLBROOK	1003879096	FALLBROOK ANNEX	NAVAL WEAPONS STA SEAL BCH	92028	CERC-NFRAP
FALLBROOK	S107619890	RAINBOW FARM, LLC	0 PALA RD	92028	LUST, SAN DIEGO CO. SAM
FALLBROOK	S102066289	FALLBROOK BURNSITE	STONEPOST WY	92028	SWF/LF, San Diego Co. HMMD
PALA	S105255806	PALA PRODUCTION PLANT	HWY 76 EAST OF I-15	92059	CA WDS
PALA	S107143788	PALA CASINO MINI MART	1152 HWY 76	92059	HAZNET
PALA	S106923790	CAL-MAT PALA	HWY 76 7MI E I-15	92059	SWEEPS UST
PALA	S106827866	CALMAT - PALA	HY 76 7 MI E HY I 15	92059	EMI
PALA	S106090104	PALA BAND OF MISSION INDIANS	11152 HIGHWAY 76 - INDIAN RESER-	92059	HAZNET
PALA	S105938012	HANSON AGGREGATES - PALA	10331 HY 76 4 MILES EAST OF I-	92059	LUST, SAN DIEGO CO. SAM, EMI
PALA	S105936962	CALMAT - PALA	HY 76 HIGHWAY 76 (7 MI E OF I1	92059	EMI
PALA	S100931409	CALMAT CO/PALA	HWY 76 E I15 PALA INDIAN RES	92059	HAZNET
PALA	1005415471	BROWN BULK TRANSPORTATION INC	12802 HWY 76	92059	RCRA-SQG, FINDS
PALA	1009393223	ACORN MINI MARKET	HWY 76 & PALA MISSION ROAD	92059	INDIAN UST
PALA	S106927505	INDUSTRIAL ASPHALT PRODUCTS	HWY 76 6MI E I-15	92059	SWEEPS UST
PALA	1009393179	CALMAT / INDUSTRIAL ASPHALT	HIGHWAY 766.7 MILES EAST OF I-15	92059	INDIAN UST
PALA	1009394154	PALA STORE	P.O. BOX 154	92059	INDIAN LUST
PALA	1009393088	PALA STORE	P.O. BOX 154	92059	INDIAN UST
PALA	S108216188	PALA BAND OF MISSION INDIANS	N HENDERSON RD	92059	HAZNET
PALA	A100109443	PALA SITE	6.5 MILES E OF HWY 15	92059	AST
PALA	S104570446	PALA STORE	PALA MISSION RD	92059	HAZNET
PALA	93354238	TEMECULA RD, 2 MI N OF PALA MISSION RD	TEMECULA RD, 2 MI N OF PALA MISSION RD		ERNS
PALA	93353404	TEMECULA RD, 2 MI N OF PALA MISSION RD	TEMECULA RD, 2 MI N OF PALA MISSION RD		ERNS
PALA	1007220465	PALA BAND OF MISSION INDIANS	TRUJILLO CREEK OF HENDERSON ROAD	92059	FINDS
PALA	S108216190	PALA RESERVATION	VALENZUELA	92059	HAZNET
PALA INDIAN RESERVAT	U001572033	PALA	6.7 MI. E. OF I 15 ON ST. RT.	92059	HIST UST
PALA INDIAN RESERVATI	1007117511	PALA INDIAN RESERVATION	HIGHWAY 76 NEAR LILAC ROAD	92059	CERC-NFRAP
PAUMA VALLEY - PALA	U001572032	PACIFIC BELL (DB-119)	O U.S.HIGHWAY 76	92059	HIST UST
VALLEY CENTER	S105155595	VALLEY CENTER LANDFILL	28700 BLK AERIE RD.		SWF/LF

DETAILED ORPHAN LISTING

Site	Database(s)	EDR ID Number EPA ID Number
------	-------------	--------------------------------

**FALLBROOK ANNEX
NAVAL WEAPONS STA SEAL BCH
FALLBROOK, CA 92028**

**CERC-NFRAP 1003879096
CA0170090054**

**RAINBOW FARM, LLC
0 PALA RD
FALLBROOK, CA 92028**

**LUST S107619890
SAN DIEGO CO. SAM N/A**

LUST:

Region: STATE
Case Type: Soil only
Cross Street: Not reported
Enf Type: Not reported
Funding: Not reported
How Discovered: Not reported
How Stopped: Not reported
Leak Cause: Not reported
Leak Source: Not reported
Global Id: T06019763926
Stop Date: Not reported
Confirm Leak: Not reported
Workplan: Not reported
Prelim Assess: Not reported
Pollution Char: Not reported
Remed Plan: Not reported
Remed Action: Not reported
Monitoring: Not reported
Close Date: Not reported
Discover Date: Not reported
Enforcement Dt: Not reported
Release Date: Not reported
Review Date: Not reported
Enter Date: Not reported
MTBE Date: Not reported
GW Qualifier: Not reported
Soil Qualifier: Not reported
Max MTBE GW ppb: Not reported
Max MTBE Soil ppb: Not reported
County: 37
Org Name: Not reported
Reg Board: San Diego Region
Status: Not reported
Chemical: Not reported
Contact Person: Not reported
Responsible Party: David Davis
RP Address: 402 W. Broadway, Suite 2175
Interim: Not reported
Oversight Prgm: LOCNL
MTBE Class: *
MTBE Conc: 0
MTBE Fuel: 0
MTBE Tested: Not Required to be Tested.
Staff: UNA
Staff Initials: DL
Lead Agency: Local Agency
Local Agency: 37000L
Hydr Basin #: Not reported
Beneficial: Not reported
Priority: 7
Cleanup Fund Id: Not reported

DETAILED ORPHAN LISTING

Site	Database(s)	EDR ID Number EPA ID Number
------	-------------	--------------------------------

RAINBOW FARM, LLC (Continued)		S107619890
-------------------------------	--	------------

Work Suspended: Not reported
 Local Case #: H39682-001
 Case Number: Not reported
 Qty Leaked: Not reported
 Abate Method: Not reported
 Operator: Not reported
 Water System Name: Not reported
 Well Name: Not reported
 Distance To Lust: 0
 Waste Discharge Global ID: Not reported
 Waste Disch Assigned Name: Not reported
 Summary: Not reported

SAN DIEGO CO. SAM:

Case Number: H39682-001
 Agency: DEH Site Assessment & Mitigation
Funding: Private - VAP
 FType: Soils Only
 FStatus: Preliminary Assessment
 Date: 12/21/2005
 Begandt: Not reported

FALLBROOK BURNSITE
STONEPOST WY
FALLBROOK, CA 92028

SWF/LF S102066289
San Diego Co. HMMD N/A

LF:

Region: SAN DIEGO
 Facility ID: Not reported
 Facility Telephone: Not reported
 Facility Telephone 2: Not reported
 Lat/Long: Not reported
 Land Owner: Not reported
 Owner Name: PRIVATE
 Owner Telephone: Not reported
 Owner Address: Not reported
 Owner Address2: Not reported
 Owner City,St,Zip: Not reported
 Operator: Not reported
 Operator Phone: Not reported
 Operator Address: Not reported
 Operator Address2: Not reported
 Operator City,St,Zip: Not reported
 Operator's Status: CLOSED
 Permit Date: Not reported
 Permit Status: Not reported
 Permitted Acreage: Not reported
 Activity: Not reported
 Regulation Status: Not reported
 Land Use: Not reported
 Landuse Name: Not reported
 GIS Source: Not reported
 Category: Not reported
 Unit Number: Not reported
 Inspection Frequency: Not reported
 Accepted Waste: Not reported
 Year Opened: Not reported

DETAILED ORPHAN LISTING

Site	Database(s)	EDR ID Number EPA ID Number
FALLBROOK BURNSITE (Continued)		S102066289
Year Closed:	Not reported	
Closure Date:	Not reported	
Closure Type:	Not reported	
Closure Approve:	Not reported	
Disposal Acreage:	Not reported	
Status:	Not reported	
Swisnumber:	37-CR-0023	
Aka:	Not reported	
Type Of Waste:	Not reported	
Disposal Area:	Not reported	
SWFP Date:	Not reported	
WDR Number:	Not reported	
Dates Operation:	Not reported	
Dt Of Field Units:	Not reported	
Surface Condition:	Not reported	
Landfill Gas:	Not reported	
Leachate:	Not reported	
Emrgncy Response:	Not reported	
Lea Date:	Not reported	
Restrictions:	Not reported	
Fill Area:	Not reported	
Type Of Refuse:	Not reported	
Avg Depth Of Fill:	Not reported	
Addtl Expansion Area:	Not reported	
Site Size:	Not reported	
Site Type:	BURNSITE	
Site Description:	Not reported	
Reassess Site:	Not reported	
Location:	Not reported	
Parcel Num:	Not reported	
Issue & Observations:	Not reported	
Other Observations:	Not reported	
Date:	Not reported	
Address:	Not reported	
Prep By:	Not reported	
DOHS Number:	Not reported	
CUP Number:	Not reported	
CIWMB:	Not reported	
Program Type:	Not reported	
Public Notice:	Not reported	
PERMTIER:	PRE-88 CLOSURE	
Recommendations:	Not reported	
Othr Recommendation:	Not reported	
Sig. Change Since Last Visit:	Not reported	
Priority For Site Assessment:	Not reported	
Permitted Throughput with Units:	Not reported	
Actual Throughput with Units:	Not reported	
Permitted Capacity with Units:	Not reported	
Remaining Capacity:	Not reported	
Remaining Capacity with Units:	Not reported	
Last Waste Tire Inspection Count:	Not reported	
Last Waste Tire Inspection Date:	Not reported	
Original Waste Tire Count:	Not reported	
Original Waste Tire Count Date:	Not reported	
Explanation:	Not reported	
No Further Action:	Not reported	
Issues & Observations:	Not reported	

DETAILED ORPHAN LISTING

Site	Database(s)	EDR ID Number EPA ID Number
------	-------------	--------------------------------

FALLBROOK BURNSITE (Continued)

S102066289

San Diego Co. HMMMD:

Facility ID:	186944
Inactive Indicator:	Active
Business Code:	6HJ78
SIC:	Not reported
Permit Expiration:	Not reported
Owner:	Not reported
2nd Name:	Not reported
Mailing Address:	5555 OVERLAND AV M
Mailing City,St,Zip:	SAN DIEGO, CA 92123
Map Code/Business Plan on File:	Not reported
Corporate Code:	Not reported
Fire Dept District:	Not reported
Census Tract Number:	189
EPA ID:	Not reported
Gas Station:	Not reported
Inspection Date:	Not reported
Reinspection Date:	Not reported
Inspector Name:	Not reported
Violation Notice Issued:	Not reported
Facility Contact:	JOSEPH MINNER
Delinquent Flag:	Not Delinquent
Last Update:	05/10/05
Last Delinquent Letter:	Not reported
Delinquent Comment:	Not reported
Last Letter Type:	Not reported
Property Owner:	CORCORAN COUNTRY LTD PTNSHP
Property Address:	1119 S MISSION RD #1
Property City,St,Zip:	92028
Tank Owner:	Not reported
Tank Address:	Not reported
Tank City,St,Zip:	Not reported
Business Plan Acceptance Date:	Not reported
Reinspection Date Y2K Compatible:	Not reported
Facility Phone:	Not reported

HMMMD DISCLOSURE INVENTORY:

Item Number:	Not reported
Chemical Name:	Not reported
Case Number:	Not reported
Quantity Stored At One Time:	Not reported
Quantity Stored at One Time:	Not reported
Annual Quantity String:	Not reported
Annual Quantity String:	Not reported
Measurement Units:	Not reported
Carcinogen:	No
1st Hazard Category:	Not reported
2nd Hazard Category:	Not reported

HMMMD UNDERGROUND TANKS:

Tank Number:	Not reported
Tank ID Number:	Not reported
Waste or Product:	Not reported
Tank Contents:	Not reported

DETAILED ORPHAN LISTING

Site	Database(s)	EDR ID Number EPA ID Number
FALLBROOK BURNSITE (Continued)		S102066289

HMMD VIOLATIONS:

Inspection Date: Not reported
 Waste Code: Not reported
 Type of Violation: Not reported
 Occurrences: Not reported
 Item Number: Not reported
 Violation Desc: Not reported

HMMD WASTE STREAMS:

Inspection Date: Not reported
 Waste Item #: Not reported
 Waste Code: Not reported
 Waste Name: Not reported
 Qnty at Inspection: Not reported
 Quantity String: Not reported
 Annual Qty: Not reported
 Annual Qty String: Not reported
 Measurement Unit: Not reported
 Treatment Method: Not reported
 Storage Method: Not reported
 Haz Waste Hauler: Not reported
 Waste Desc: Not reported
 Carcinogen: No

PALA PRODUCTION PLANT
HWY 76 EAST OF I-15
PALA, CA 92059

CA WDS S105255806
N/A

CA WDS:

Facility ID: San Diego 000000255
 Facility Type: Industrial - Facility that treats and/or disposes of liquid or semisolid wastes from any servicing, producing, manufacturing or processing operation of whatever nature, including mining, gravel washing, geothermal operations, air conditioning, ship building and repairing, oil production, storage and disposal operations, water pumping.
 Facility Status: Active - Any facility with a continuous or seasonal discharge that is under Waste Discharge Requirements.
 NPDES Number: Not reported
 Subregion: 9
 Facility Telephone: 6197423800
 Facility Contact: richard roberts
 Agency Name: VULCAN MATERIALS
 Agency Address: PO BOX 3098
 Agency City, St, Zip: SAN DIEGO 92163
 Agency Contact: tony varisco
 Agency Telephone: 8585473768
 Agency Type: Private
 SIC Code: 1442
 SIC Code 2: Not reported
 Primary Waste: Washwater Waste (Product washwater wastes: E.G., photo reuse wastewater, vegetable washwater)
 Primary Waste Type: Designated/Influent or Solid Wastes that pose a significant threat to water quality because of their high concentrations (E.G., BOD, Hardness, TRF, Chloride). 'Manageable' hazardous wastes (E.G.,

DETAILED ORPHAN LISTING

Site	Database(s)	EDR ID Number EPA ID Number
------	-------------	--------------------------------

PALA PRODUCTION PLANT (Continued)		S105255806
-----------------------------------	--	------------

inorganic salts and heavy metals) are included in this category.

Secondary Waste: Not reported

Secondary Waste Type: Not reported

Design Flow: 0

Baseline Flow: 0

Reclamation: No reclamation requirements associated with this facility.

POTW: The facility is not a POTW.

Treat To Water: Minor Threat to Water Quality. A violation of a regional board order should cause a relatively minor impairment of beneficial uses compared to a major or minor threat. Not: All nurds without a TTWQ will be considered a minor threat to water quality unless coded at a higher Level. A Zero (0) may be used to code those NURDS that are found to represent no threat to water quality.

Complexity: Category C - Facilities having no waste treatment systems, such as cooling water dischargers or those who must comply through best management practices, facilities with passive waste treatment and disposal systems, such as septic systems with subsurface disposal, or dischargers having waste storage systems with land disposal such as dairy waste ponds.

PALA CASINO MINI MART 1152 HWY 76 PALA, CA 92059	HAZNET	S107143788 N/A
---	---------------	---------------------------------

HAZNET:

Gepaid: CAC002571372

Contact: DION PEREZ

Telephone: 7607428761

Facility Addr2: Not reported

Mailing Name: Not reported

Mailing Address: PO BOX 43

Mailing City,St,Zip: PALA, CA 92059

Gen County: San Diego

TSD EPA ID: CAT080013352

TSD County: San Diego

Waste Category: Unspecified organic liquid mixture

Disposal Method: Recycler

Tons: 1.25

Facility County: San Diego

CAL-MAT PALA HWY 76 7MI E I-15 PALA, CA 92059	SWEEPS UST	S106923790 N/A
--	-------------------	---------------------------------

SWEEPS UST:

Status: Not reported

Comp Number: 2473

Number: Not reported

Board Of Equalization: Not reported

Ref Date: Not reported

Act Date: Not reported

Created Date: Not reported

Tank Status: Not reported

Owner Tank Id: Not reported

Swrcb Tank Id: 37-000-002473-000002

Actv Date: Not reported

DETAILED ORPHAN LISTING

Site	Database(s)	EDR ID Number EPA ID Number
------	-------------	--------------------------------

CAL-MAT PALA (Continued)		S106923790
--------------------------	--	------------

Capacity: 4000
 Tank Use: M.V. FUEL
 Stg: PRODUCT
 Content: REG UNLEADED
 Number Of Tanks: 1

Status: A
 Comp Number: 2473
 Number: 9
 Board Of Equalization: Not reported
 Ref Date: Not reported
 Act Date: 06-26-92
 Created Date: 02-29-88
 Tank Status: A
 Owner Tank Id: Not reported
 Swrcb Tank Id: 37-000-002473-000001
 Actv Date: Not reported
 Capacity: 10000
 Tank Use: M.V. FUEL
 Stg: P
 Content: OTHER
 Number Of Tanks: 1

CALMAT - PALA
HY 76 7 MI E HY I 15
PALA, CA 92059

EMI S106827866
N/A

EMI:

Year: 1997
 Carbon Monoxide Emissions Tons/Yr: 37
 Air Basin: SD
 Facility ID: 63
 Air District Name: SD
 SIC Code: 1429
 Air District Name: SAN DIEGO COUNTY APCD
 Community Health Air Pollution Info System: Not reported
 Consolidated Emission Reporting Rule: Not reported
 Total Organic Hydrocarbon Gases Tons/Yr: 7
 Reactive Organic Gases Tons/Yr: 6
 Carbon Monoxide Emissions Tons/Yr: 16
 NOX - Oxides of Nitrogen Tons/Yr: 7
 SOX - Oxides of Sulphur Tons/Yr: 32
 Particulate Matter Tons/Yr: 178
 Part. Matter 10 Micrometers & Smlr Tons/Yr: 79

Year: 1998
 Carbon Monoxide Emissions Tons/Yr: 37
 Air Basin: SD
 Facility ID: 63
 Air District Name: SD
 SIC Code: 1429
 Air District Name: SAN DIEGO COUNTY APCD
 Community Health Air Pollution Info System: Not reported
 Consolidated Emission Reporting Rule: Not reported
 Total Organic Hydrocarbon Gases Tons/Yr: 7
 Reactive Organic Gases Tons/Yr: 6
 Carbon Monoxide Emissions Tons/Yr: 16

DETAILED ORPHAN LISTING

Site	Database(s)	EDR ID Number EPA ID Number
CALMAT - PALA (Continued)		S106827866
NOX - Oxides of Nitrogen Tons/Yr:	7	
SOX - Oxides of Sulphur Tons/Yr:	1	
Particulate Matter Tons/Yr:	178	
Part. Matter 10 Micrometers & Smlr Tons/Yr:	78	
Year:	1999	
Carbon Monoxide Emissions Tons/Yr:	37	
Air Basin:	SD	
Facility ID:	63	
Air District Name:	SD	
SIC Code:	1429	
Air District Name:	SAN DIEGO COUNTY APCD	
Community Health Air Pollution Info System:	Not reported	
Consolidated Emission Reporting Rule:	Not reported	
Total Organic Hydrocarbon Gases Tons/Yr:	7	
Reactive Organic Gases Tons/Yr:	6	
Carbon Monoxide Emissions Tons/Yr:	16	
NOX - Oxides of Nitrogen Tons/Yr:	7	
SOX - Oxides of Sulphur Tons/Yr:	1	
Particulate Matter Tons/Yr:	178	
Part. Matter 10 Micrometers & Smlr Tons/Yr:	78	

PALA BAND OF MISSION INDIANS 11152 HIGHWAY 76 - INDIAN RESER- PALA, CA 92059	HAZNET	S106090104 N/A
---	---------------	---------------------------------

HAZNET:

Gepaid: CAC002559306
 Contact: ROBERT TRUESDALE
 Telephone: 7607422196
 Facility Addr2: Not reported
 Mailing Name: Not reported
 Mailing Address: PO BOX 37
 Mailing City,St,Zip: PALA, CA 92059
 Gen County: San Diego
 TSD EPA ID: Not reported
 TSD County: Los Angeles
 Waste Category: Unspecified aqueous solution
 Disposal Method: Recycler
 Tons: 0.45
 Facility County: Not reported

HANSON AGGREGATES - PALA 10331 HY 76 4 MILES EAST OF I- PALA, CA 92059	LUST SAN DIEGO CO. SAM EMI	S105938012 N/A
---	---	---------------------------------

LUST:

Region: STATE
 Case Type: Soil only
 Cross Street: Not reported
 Enf Type: NOR
 Funding: Not reported
 How Discovered: Not reported
 How Stopped: Not reported
 Leak Cause: Not reported
 Leak Source: Not reported

DETAILED ORPHAN LISTING

Site	Database(s)	EDR ID Number EPA ID Number
HANSON AGGREGATES - PALA (Continued)		S105938012
<p>Global Id: T0608160260 Stop Date: Not reported Confirm Leak: Not reported Workplan: Not reported Prelim Assess: Not reported Pollution Char: Not reported Remed Plan: Not reported Remed Action: Not reported Monitoring: Not reported Close Date: 1998-08-27 00:00:00 Discover Date: Not reported Enforcement Dt: Not reported Release Date: 1994-10-01 00:00:00 Review Date: Not reported Enter Date: Not reported MTBE Date: Not reported GW Qualifier: Not reported Soil Qualifier: Not reported Max MTBE GW ppb: Not reported Max MTBE Soil ppb: Not reported County: 37 Org Name: Not reported Reg Board: San Diego Region Status: Case Closed Chemical: Diesel Contact Person: Not reported Responsible Party: PAUL SMITH RP Address: 7220 TRADE ST, STE. 300 Interim: Not reported Oversight Prgm: LUST MTBE Class: * MTBE Conc: 0 MTBE Fuel: 0 MTBE Tested: Not Required to be Tested. Staff: UNA Staff Initials: EP Lead Agency: Local Agency Local Agency: 37000L Hydr Basin #: Not reported Beneficial: Not reported Priority: 7 Cleanup Fund Id: Not reported Work Suspended: Not reported Local Case #: H28563-001 Case Number: Not reported Qty Leaked: Not reported Abate Method: Not reported Operator: Not reported Water System Name: Not reported Well Name: Not reported Distance To Lust: 0 Waste Discharge Global ID: Not reported Waste Disch Assigned Name: Not reported Summary: Not reported</p>		

SAN DIEGO CO. SAM:

DETAILED ORPHAN LISTING

Site	Database(s)	EDR ID Number EPA ID Number
------	-------------	--------------------------------

HANSON AGGREGATES - PALA (Continued)

S105938012

Case Number: H28563-001
 Agency: DEH Site Assessment & Mitigation
Funding: Private - For Non-LOP Tank
 FType: Soils Only
 FStatus: Closed Case
 Date: 8/27/1998
 Begandt: Not reported

EMI:

Year: 1999
 Carbon Monoxide Emissions Tons/Yr: 37
 Air Basin: SD
 Facility ID: 135
 Air District Name: SD
 SIC Code: 1429
 Air District Name: SAN DIEGO COUNTY APCD
 Community Health Air Pollution Info System: Not reported
 Consolidated Emission Reporting Rule: Not reported
 Total Organic Hydrocarbon Gases Tons/Yr: 0
 Reactive Organic Gases Tons/Yr: 0
 Carbon Monoxide Emissions Tons/Yr: 0
 NOX - Oxides of Nitrogen Tons/Yr: 2
 SOX - Oxides of Sulphur Tons/Yr: 0
 Particulate Matter Tons/Yr: 82
 Part. Matter 10 Micrometers & Smllr Tons/Yr: 37

Year: 2000
 Carbon Monoxide Emissions Tons/Yr: 37
 Air Basin: SD
 Facility ID: 135
 Air District Name: SD
 SIC Code: 1429
 Air District Name: SAN DIEGO COUNTY APCD
 Community Health Air Pollution Info System: Not reported
 Consolidated Emission Reporting Rule: Not reported
 Total Organic Hydrocarbon Gases Tons/Yr: 0
 Reactive Organic Gases Tons/Yr: 0
 Carbon Monoxide Emissions Tons/Yr: 0
 NOX - Oxides of Nitrogen Tons/Yr: 2
 SOX - Oxides of Sulphur Tons/Yr: 0
 Particulate Matter Tons/Yr: 82
 Part. Matter 10 Micrometers & Smllr Tons/Yr: 37

Year: 2001
 Carbon Monoxide Emissions Tons/Yr: 37
 Air Basin: SD
 Facility ID: 135
 Air District Name: SD
 SIC Code: 1429
 Air District Name: SAN DIEGO COUNTY APCD
 Community Health Air Pollution Info System: Y
 Consolidated Emission Reporting Rule: Not reported
 Total Organic Hydrocarbon Gases Tons/Yr: 0
 Reactive Organic Gases Tons/Yr: 0
 Carbon Monoxide Emissions Tons/Yr: 0
 NOX - Oxides of Nitrogen Tons/Yr: 2

DETAILED ORPHAN LISTING

Site	Database(s)	EDR ID Number EPA ID Number
HANSON AGGREGATES - PALA (Continued)		S105938012
SOX - Oxides of Sulphur Tons/Yr:	0	
Particulate Matter Tons/Yr:	82	
Part. Matter 10 Micrometers & Smlr Tons/Yr:	37	
Year:	2002	
Carbon Monoxide Emissions Tons/Yr:	37	
Air Basin:	SD	
Facility ID:	135	
Air District Name:	SD	
SIC Code:	1429	
Air District Name:	SAN DIEGO COUNTY APCD	
Community Health Air Pollution Info System:	Y	
Consolidated Emission Reporting Rule:	Not reported	
Total Organic Hydrocarbon Gases Tons/Yr:	0	
Reactive Organic Gases Tons/Yr:	0	
Carbon Monoxide Emissions Tons/Yr:	0	
NOX - Oxides of Nitrogen Tons/Yr:	2	
SOX - Oxides of Sulphur Tons/Yr:	0	
Particulate Matter Tons/Yr:	82	
Part. Matter 10 Micrometers & Smlr Tons/Yr:	37	
Year:	2003	
Carbon Monoxide Emissions Tons/Yr:	37	
Air Basin:	SD	
Facility ID:	135	
Air District Name:	SD	
SIC Code:	1429	
Air District Name:	SAN DIEGO COUNTY APCD	
Community Health Air Pollution Info System:	Not reported	
Consolidated Emission Reporting Rule:	Not reported	
Total Organic Hydrocarbon Gases Tons/Yr:	0	
Reactive Organic Gases Tons/Yr:	0	
Carbon Monoxide Emissions Tons/Yr:	0	
NOX - Oxides of Nitrogen Tons/Yr:	2	
SOX - Oxides of Sulphur Tons/Yr:	0	
Particulate Matter Tons/Yr:	51	
Part. Matter 10 Micrometers & Smlr Tons/Yr:	23	
Year:	2004	
Carbon Monoxide Emissions Tons/Yr:	37	
Air Basin:	SD	
Facility ID:	135	
Air District Name:	SD	
SIC Code:	1429	
Air District Name:	SAN DIEGO COUNTY APCD	
Community Health Air Pollution Info System:	Y	
Consolidated Emission Reporting Rule:	Not reported	
Total Organic Hydrocarbon Gases Tons/Yr:	0.18606936	
Reactive Organic Gases Tons/Yr:	0.16450022	
Carbon Monoxide Emissions Tons/Yr:	0.41110844	
NOX - Oxides of Nitrogen Tons/Yr:	1.9083794	
SOX - Oxides of Sulphur Tons/Yr:	0.0224218	
Particulate Matter Tons/Yr:	51.42649216	
Part. Matter 10 Micrometers & Smlr Tons/Yr:	22.84692809	
Year:	2005	
Carbon Monoxide Emissions Tons/Yr:	37	

DETAILED ORPHAN LISTING

Site	Database(s)	EDR ID Number EPA ID Number
HANSON AGGREGATES - PALA (Continued)		S105938012
Air Basin:	SD	
Facility ID:	135	
Air District Name:	SD	
SIC Code:	1429	
Air District Name:	SAN DIEGO COUNTY APCD	
Community Health Air Pollution Info System:	Not reported	
Consolidated Emission Reporting Rule:	Not reported	
Total Organic Hydrocarbon Gases Tons/Yr:	1.12	
Reactive Organic Gases Tons/Yr:	.99	
Carbon Monoxide Emissions Tons/Yr:	2.51	
NOX - Oxides of Nitrogen Tons/Yr:	11.74	
SOX - Oxides of Sulphur Tons/Yr:	.13	
Particulate Matter Tons/Yr:	24.19836955232378828	
Part. Matter 10 Micrometers & Smlr Tons/Yr:	14.36	

**CALMAT - PALA
HY 76 HIGHWAY 76 (7 MI E OF I1
PALA, CA 92059**

**EMI S105936962
N/A**

EMI:

Year:	2000
Carbon Monoxide Emissions Tons/Yr:	37
Air Basin:	SD
Facility ID:	63
Air District Name:	SD
SIC Code:	1429
Air District Name:	SAN DIEGO COUNTY APCD
Community Health Air Pollution Info System:	Not reported
Consolidated Emission Reporting Rule:	Not reported
Total Organic Hydrocarbon Gases Tons/Yr:	7
Reactive Organic Gases Tons/Yr:	6
Carbon Monoxide Emissions Tons/Yr:	23
NOX - Oxides of Nitrogen Tons/Yr:	9
SOX - Oxides of Sulphur Tons/Yr:	2
Particulate Matter Tons/Yr:	161
Part. Matter 10 Micrometers & Smlr Tons/Yr:	69
Year:	2001
Carbon Monoxide Emissions Tons/Yr:	37
Air Basin:	SD
Facility ID:	63
Air District Name:	SD
SIC Code:	1429
Air District Name:	SAN DIEGO COUNTY APCD
Community Health Air Pollution Info System:	Y
Consolidated Emission Reporting Rule:	Not reported
Total Organic Hydrocarbon Gases Tons/Yr:	2
Reactive Organic Gases Tons/Yr:	1
Carbon Monoxide Emissions Tons/Yr:	48
NOX - Oxides of Nitrogen Tons/Yr:	8
SOX - Oxides of Sulphur Tons/Yr:	1
Particulate Matter Tons/Yr:	156
Part. Matter 10 Micrometers & Smlr Tons/Yr:	68
Year:	2002
Carbon Monoxide Emissions Tons/Yr:	37
Air Basin:	SD

DETAILED ORPHAN LISTING

Site	Database(s)	EDR ID Number EPA ID Number
------	-------------	--------------------------------

CALMAT - PALA (Continued)		S105936962
---------------------------	--	------------

Facility ID: 63
 Air District Name: SD
 SIC Code: 1429
 Air District Name: SAN DIEGO COUNTY APCD
 Community Health Air Pollution Info System: Y
 Consolidated Emission Reporting Rule: Not reported
 Total Organic Hydrocarbon Gases Tons/Yr: 2
 Reactive Organic Gases Tons/Yr: 1
 Carbon Monoxide Emissions Tons/Yr: 48
 NOX - Oxides of Nitrogen Tons/Yr: 8
 SOX - Oxides of Sulphur Tons/Yr: 1
 Particulate Matter Tons/Yr: 156
 Part. Matter 10 Micrometers & Smlr Tons/Yr: 68

Year: 2003
 Carbon Monoxide Emissions Tons/Yr: 37
 Air Basin: SD
 Facility ID: 63
 Air District Name: SD
 SIC Code: 1429
 Air District Name: SAN DIEGO COUNTY APCD
 Community Health Air Pollution Info System: Not reported
 Consolidated Emission Reporting Rule: Not reported
 Total Organic Hydrocarbon Gases Tons/Yr: 2
 Reactive Organic Gases Tons/Yr: 1
 Carbon Monoxide Emissions Tons/Yr: 48
 NOX - Oxides of Nitrogen Tons/Yr: 8
 SOX - Oxides of Sulphur Tons/Yr: 1
 Particulate Matter Tons/Yr: 156
 Part. Matter 10 Micrometers & Smlr Tons/Yr: 68

Year: 2004
 Carbon Monoxide Emissions Tons/Yr: 37
 Air Basin: SD
 Facility ID: 63
 Air District Name: SD
 SIC Code: 1429
 Air District Name: SAN DIEGO COUNTY APCD
 Community Health Air Pollution Info System: Y
 Consolidated Emission Reporting Rule: Not reported
 Total Organic Hydrocarbon Gases Tons/Yr: 1.9368825
 Reactive Organic Gases Tons/Yr: 1.0588291
 Carbon Monoxide Emissions Tons/Yr: 47.7435815
 NOX - Oxides of Nitrogen Tons/Yr: 8.492043
 SOX - Oxides of Sulphur Tons/Yr: 1.4153405
 Particulate Matter Tons/Yr: 155.6411808
 Part. Matter 10 Micrometers & Smlr Tons/Yr: 67.58858589

CALMAT CO/PALA
HWY 76 E I15 PALA INDIAN RES
PALA, CA 92059

HAZNET S100931409
N/A

HAZNET:
 Gepaid: CAD981570740
 Contact: CALMAT CO
 Telephone: 2132582777
 Facility Addr2: Not reported

DETAILED ORPHAN LISTING

Site	Database(s)	EDR ID Number EPA ID Number
CALMAT CO/PALA (Continued)		S100931409
Mailing Name: Not reported Mailing Address: PO BOX 2950 Mailing City,St,Zip: LOS ANGELES, CA 900510950 Gen County: San Diego TSD EPA ID: AZD982465866 TSD County: 99 Waste Category: Polychlorinated biphenyls and material containing PCB's Disposal Method: Recycler Tons: 1.025 Facility County: San Diego		
Gepaid: CAD981570740 Contact: CALMAT CO Telephone: 2132582777 Facility Addr2: Not reported Mailing Name: Not reported Mailing Address: PO BOX 2950 Mailing City,St,Zip: LOS ANGELES, CA 900510950 Gen County: San Diego TSD EPA ID: CAD008252405 TSD County: Los Angeles Waste Category: Unspecified organic liquid mixture Disposal Method: Recycler Tons: 0.0208 Facility County: San Diego		
Gepaid: CAD981570740 Contact: CALMAT CO Telephone: 2132582777 Facility Addr2: Not reported Mailing Name: Not reported Mailing Address: PO BOX 2950 Mailing City,St,Zip: LOS ANGELES, CA 900510950 Gen County: San Diego TSD EPA ID: CAD044429835 TSD County: Los Angeles Waste Category: Unspecified aqueous solution Disposal Method: Disposal, Other Tons: 0.0458 Facility County: San Diego		
Gepaid: CAD981570740 Contact: CALMAT CO Telephone: 2132582777 Facility Addr2: Not reported Mailing Name: Not reported Mailing Address: PO BOX 2950 Mailing City,St,Zip: LOS ANGELES, CA 900510950 Gen County: San Diego TSD EPA ID: CAT000613893 TSD County: Los Angeles Waste Category: Aqueous solution with less than 10% total organic residues Disposal Method: Transfer Station Tons: 1.0131 Facility County: San Diego		
Gepaid: CAD981570740		

DETAILED ORPHAN LISTING

Site	Database(s)	EDR ID Number EPA ID Number
------	-------------	--------------------------------

CALMAT CO/PALA (Continued)		S100931409
----------------------------	--	------------

Contact: CALMAT CO
 Telephone: 2132582777
 Facility Addr2: Not reported
 Mailing Name: Not reported
 Mailing Address: PO BOX 2950
 Mailing City,St,Zip: LOS ANGELES, CA 900510950
 Gen County: San Diego
 TSD EPA ID: CAT080013352
 TSD County: Los Angeles
 Waste Category: Aqueous solution with 10% or more total organic residues
 Disposal Method: Recycler
 Tons: 0.2085
 Facility County: San Diego

The CA_HAZNET: database contains 31 additional records for this site.
 Please contact your EDR Account Executive for more information

BROWN BULK TRANSPORTATION INC 12802 HWY 76 PALA, CA 92059	RCRA-SQG FINDS	1005415471 CAR000111328
--	---------------------------------	--

RCRAInfo:
 Owner: BROWN BULK TRANS INC
 (760) 742-3116
 EPA ID: CAR000111328
 Contact: JERRY BROWN
 (760) 742-3116
 Classification: Small Quantity Generator
 TSDF Activities: Not reported
 Violation Status: No violations found

FINDS:
 Other Pertinent Environmental Activity Identified at Site

California - Hazardous Waste Tracking System - Datamart

RCRAInfo is a national information system that supports the Resource Conservation and Recovery Act (RCRA) program through the tracking of events and activities related to facilities that generate, transport, and treat, store, or dispose of hazardous waste. RCRAInfo allows RCRA program staff to track the notification, permit, compliance, and corrective action activities required under RCRA.

ICIS (Integrated Compliance Information System) is the Integrated Compliance Information System and provides a database that, when complete, will contain integrated Enforcement and Compliance information across most of EPA's programs. The vision for ICIS is to replace EPA's independent databases that contain Enforcement data with a single repository for that information. Currently, ICIS contains all Federal Administrative and Judicial enforcement actions. This information is maintained in ICIS by EPA in the Regional offices and its Headquarters. A future release of ICIS will replace the Permit Compliance System (PCS) which supports the NPDES and will integrate that information with Federal actions already in the system. ICIS also has the capability to track other activities occurring in the Region

DETAILED ORPHAN LISTING

Site	Database(s)	EDR ID Number EPA ID Number
BROWN BULK TRANSPORTATION INC (Continued) that support Compliance and Enforcement programs. These include; Incident Tracking, Compliance Assistance, and Compliance Monitoring.		1005415471
ACORN MINI MARKET HWY 76 & PALA MISSION ROAD PALA, CA 92059	INDIAN UST	1009393223 N/A
INDUSTRIAL ASPHALT PRODUCTS HWY 76 6MI E I-15 PALA, CA 92059	SWEEPS UST	S106927505 N/A
SWEEPS UST:		
Status: A		
Comp Number: 8287		
Number: 9		
Board Of Equalization: 44-022407		
Ref Date: Not reported		
Act Date: 06-26-92		
Created Date: 02-29-88		
Tank Status: A		
Owner Tank Id: Not reported		
Swrcb Tank Id: 37-000-008287-000001		
Actv Date: Not reported		
Capacity: 12000		
Tank Use: M.V. FUEL		
Stg: P		
Content: OTHER		
Number Of Tanks: 1		
CALMAT / INDUSTRIAL ASPHALT HIGHWAY 766.7 MILES EAST OF I-15 PALA, CA 92059	INDIAN UST	1009393179 N/A
PALA STORE P.O. BOX 154 PALA, CA 92059	INDIAN LUST	1009394154 N/A
PALA STORE P.O. BOX 154 PALA, CA 92059	INDIAN UST	1009393088 N/A
PALA BAND OF MISSION INDIANS N HENDERSON RD PALA, CA 92059	HAZNET	S108216188 N/A
HAZNET:		
Gepaid: IRC041110015		
Contact: ROSE BOLTON/ADMIN ASSIST		
Telephone: 7608913510		
Facility Addr2: Not reported		
Mailing Name: Not reported		

DETAILED ORPHAN LISTING

Site	Database(s)	EDR ID Number EPA ID Number
PALA BAND OF MISSION INDIANS (Continued)		S108216188
Mailing Address: 12196 PALA MISSION RD Mailing City,St,Zip: PALA, CA 92059 Gen County: San Diego TSD EPA ID: AZD983476680 TSD County: 99 Waste Category: Liquids with pH <UN-> 2 with metals Disposal Method: Not reported Tons: 0.03 Facility County: Not reported		
Gepaid: IRC041110015 Contact: ROSE BOLTON/ADMIN ASSIST Telephone: 7608913510 Facility Addr2: Not reported Mailing Name: Not reported Mailing Address: 12196 PALA MISSION RD Mailing City,St,Zip: PALA, CA 92059 Gen County: San Diego TSD EPA ID: AZD983476680 TSD County: 99 Waste Category: Liquids with pH <UN-> 2 with metals Disposal Method: Not reported Tons: 0.03 Facility County: Not reported		
PALA SITE 6.5 MILES E OF HWY 15 PALA, CA 92059	AST	A100109443 N/A
AST: Owner: CALMAT CO. Total Gallons: 25000		
PALA STORE PALA MISSION RD PALA, CA 92059	HAZNET	S104570446 N/A
HAZNET: Gepaid: CAC002137681 Contact: KING FREEMAN Telephone: 7607423262 Facility Addr2: Not reported Mailing Name: Not reported Mailing Address: PO BOX 104 Mailing City,St,Zip: PALA, CA 920590000 Gen County: San Diego TSD EPA ID: CAT080013352 TSD County: Los Angeles Waste Category: Unspecified oil-containing waste Disposal Method: Recycler Tons: 0.4253 Facility County: San Diego		

DETAILED ORPHAN LISTING

Site	Database(s)	EDR ID Number EPA ID Number
------	-------------	--------------------------------

**TEMECULA RD, 2 MI N OF PALA MISSION RD
TEMECULA RD, 2 MI N OF PALA MISSION RD
PALA, CA**

**ERNS 93354238
N/A**

ERNS:

Site ID: 93354238
 Site location: TEMECULA RD, 2 MI N OF PALA MISSION RD
 PALA, CA
 County: SAN DIEGO
 Report number: Not reported
 EPA region: 09
 Spill date: 12/01/1993
 Spill time: 07:40
 Medium affected: Not reported
 Damage: False
 Damage \$ amount: 0.00
 Number of injured: 0
 Number of fatalities: 0
 Notes: Not reported
 Discharger: UNKNOWN
 Discharger address: Not reported
 Not reported
 Discharger county: Not reported
 C.G. Unit: Not reported
 EPA notified: True
 Initial report: True
 Updated report: True
 Spill cause: Not reported
 Spilled material: DIESEL
 Spill total qty: 120.00 GAL
 In water: 0.00 UNK
 DOT #: UN1270
 CAS: 6833430
 Quantity (lbs): 840.00
 Description: BIG RIG ACCIDENT
 Action: CLEANUP BY SAN DIEGO COUNTY
 Comments: REPORTING SOURCE STATED THAT HE WAS NOTIFYING NRC BECAUSE THE
 EXPLOSION WAS RUMOURED TO BE CAUSED BY PROPANE

**TEMECULA RD, 2 MI N OF PALA MISSION RD
TEMECULA RD, 2 MI N OF PALA MISSION RD
PALA, CA**

**ERNS 93353404
N/A**

ERNS:

Site ID: 93353404
 Site location: TEMECULA RD, 2 MI N OF PALA MISSION RD
 PALA, CA
 County: SAN DIEGO
 Report number: Not reported
 EPA region: 09
 Spill date: 12/01/1993
 Spill time: 07:40
 Medium affected: Not reported
 Damage: False
 Damage \$ amount: 0.00
 Number of injured: 0
 Number of fatalities: 0
 Notes: Not reported
 Discharger: UNKNOWN

DETAILED ORPHAN LISTING

Site	Database(s)	EDR ID Number EPA ID Number
TEMECULA RD, 2 MI N OF PALA MISSION RD (Continued)		93353404
Discharger address:	Not reported	
	Not reported	
Discharger county:	Not reported	
C.G. Unit:	Not reported	
EPA notified:	True	
Initial report:	True	
Updated report:	True	
Spill cause:	Not reported	
Spilled material:	DIESEL	
Spill total qty:	120.00 GAL	
In water:	0.00 UNK	
DOT #:	UN1270	
CAS:	6833430	
Quantity (lbs):	840.00	
Description:	BIG RIG ACCIDENT	
Action:	CLEANUP BY SAN DIEGO COUNTY	
Comments:	REPORTING SOURCE STATED THAT HE WAS NOTIFYING NRC BECAUSE THE EXPLOSION WAS RUMOURED TO BE CAUSED BY PROPANE	

**PALA BAND OF MISSION INDIANS
TRUJILLO CREEK OF HENDERSON ROAD
PALA, CA 92059**

**FINDS 1007220465
110016763787**

FINDS:

Other Pertinent Environmental Activity Identified at Site

ICIS (Integrated Compliance Information System) is the Integrated Compliance Information System and provides a database that, when complete, will contain integrated Enforcement and Compliance information across most of EPA's programs. The vision for ICIS is to replace EPA's independent databases that contain Enforcement data with a single repository for that information. Currently, ICIS contains all Federal Administrative and Judicial enforcement actions. This information is maintained in ICIS by EPA in the Regional offices and its Headquarters. A future release of ICIS will replace the Permit Compliance System (PCS) which supports the NPDES and will integrate that information with Federal actions already in the system. ICIS also has the capability to track other activities occurring in the Region that support Compliance and Enforcement programs. These include; Incident Tracking, Compliance Assistance, and Compliance Monitoring.

**PALA RESERVATION
VALENZUELA
PALA, CA 92059**

**HAZNET S108216190
N/A**

HAZNET:

Gepaid: IRC040330006
 Contact: ROBERT SMITH
 Telephone: 7608913500
 Facility Addr2: Not reported
 Mailing Name: Not reported
 Mailing Address: PO BOX 50
 Mailing City, St, Zip: PALA, CA 92059
 Gen County: San Diego
 TSD EPA ID: CAT080013352

DETAILED ORPHAN LISTING

Site	Database(s)	EDR ID Number EPA ID Number
------	-------------	--------------------------------

PALA RESERVATION (Continued)		S108216190
------------------------------	--	------------

TSD County: Los Angeles
Waste Category: Unspecified organic liquid mixture
Disposal Method: Not reported
Tons: 3.87
Facility County: Not reported

PALA 6.7 MI. E. OF I 15 ON ST. RT. PALA INDIAN RESERVAT, CA 92059	HIST UST	U001572033 N/A
--	-----------------	---------------------------

HIST UST:

Region: STATE
Facility ID: 00000006783
Tank Num: 001
Container Num: P 1
Year Installed: Not reported
Tank Capacity: 00010000
Facility Type: Other
Other Type: BLDG. SUPPLY
Total Tanks: 0003
Tank Used for: PRODUCT
Type of Fuel: DIESEL
Tank Construction: Not reported
Leak Detection: Stock Inventor
Contact Name: ROBERT DUGGER
Telephone: 6192980551
Owner Name: CONROCK CO.
Owner Address: P.O. BOX 3098
Owner City,St,Zip: SAN DIEGO, CA 92103

Region: STATE
Facility ID: 00000006783
Tank Num: 002
Container Num: P 2
Year Installed: Not reported
Tank Capacity: 00004000
Facility Type: Other
Other Type: BLDG. SUPPLY
Total Tanks: 0003
Tank Used for: PRODUCT
Type of Fuel: UNLEADED
Tank Construction: Not reported
Leak Detection: Stock Inventor
Contact Name: ROBERT DUGGER
Telephone: 6192980551
Owner Name: CONROCK CO.
Owner Address: P.O. BOX 3098
Owner City,St,Zip: SAN DIEGO, CA 92103

Region: STATE
Facility ID: 00000006783
Tank Num: 003
Container Num: P 3
Year Installed: Not reported
Tank Capacity: 00000000
Facility Type: Other
Other Type: BLDG. SUPPLY

DETAILED ORPHAN LISTING

Site	Database(s)	EDR ID Number EPA ID Number
PALA (Continued) Total Tanks: 0003 Tank Used for: WASTE Type of Fuel: WASTE OIL Tank Construction: Not reported Leak Detection: None Contact Name: ROBERT DUGGER Telephone: 6192980551 Owner Name: CONROCK CO. Owner Address: P.O. BOX 3098 Owner City,St,Zip: SAN DIEGO, CA 92103		U001572033
PALA INDIAN RESERVATION HIGHWAY 76 NEAR LILAC ROAD PALA INDIAN RESERVATION, CA 92059	CERC-NFRAP	1007117511 CAN000904217
PACIFIC BELL (DB-119) O U.S.HIGHWAY 76 PAUMA VALLEY - PALA, CA 92059	HIST UST	U001572032 N/A
HIST UST: Region: STATE Facility ID: 00000057829 Tank Num: 001 Container Num: 1 Year Installed: 1955 Tank Capacity: 00000300 Facility Type: Other Other Type: SIC 4800 Total Tanks: 0001 Tank Used for: PRODUCT Type of Fuel: DIESEL Tank Construction: Not reported Leak Detection: None Contact Name: E.J.KOEHLER Telephone: 4155426758 Owner Name: PACIFIC BELL Owner Address: 370 THIRD STREET Owner City,St,Zip: SAN FRANCISCO, CA 94107		
VALLEY CENTER LANDFILL 28700 BLK AERIE RD. VALLEY CENTER, CA	SWF/LF	S105155595 N/A
LF: Region: SAN DIEGO Facility ID: Not reported Facility Telephone: Not reported Facility Telephone 2: Not reported Lat/Long: Not reported Land Owner: Not reported Owner Name: COUNTY OF SAN DIEGO Owner Telephone: Not reported Owner Address: Not reported Owner Address2: Not reported Owner City,St,Zip: Not reported		

DETAILED ORPHAN LISTING

Site	Database(s)	EDR ID Number EPA ID Number
VALLEY CENTER LANDFILL (Continued)		S105155595
Operator: COUNTY OF SAN DIEGO-DPW Operator Phone: Not reported Operator Address: Not reported Operator Address2: Not reported Operator City,St,Zip: Not reported Operator's Status: CLOSED Permit Date: Not reported Permit Status: Not reported Permitted Acreage: Not reported Activity: Not reported Regulation Status: Not reported Land Use: Not reported Landuse Name: Not reported GIS Source: Not reported Category: Not reported Unit Number: Not reported Inspection Frequency: Not reported Accepted Waste: Not reported Year Opened: Not reported Year Closed: Not reported Closure Date: Not reported Closure Type: Not reported Closure Approve: Not reported Disposal Acreage: Not reported Status: Not reported Swisnumber: 37-AA-0002 Aka: Not reported Type Of Waste: Not reported Disposal Area: Not reported SWFP Date: Not reported WDR Number: Not reported Dates Operation: Not reported Dt Of Field Units: Not reported Surface Condition: Not reported Landfill Gas: Not reported Leachate: Not reported Emrgncy Response: Not reported Lea Date: Not reported Restrictions: Not reported Fill Area: Not reported Type Of Refuse: Not reported Avg Depth Of Fill: Not reported Addtl Expansion Area: Not reported Site Size: Not reported Site Type: LANDFILL Site Description: Not reported Reassess Site: Not reported Location: Not reported Parcel Num: Not reported Issue & Observations: Not reported Other Observations: Not reported Date: Not reported Address: Not reported Prep By: Not reported DOHS Number: Not reported CUP Number: Not reported CIWMB: Not reported		

DETAILED ORPHAN LISTING

Site	Database(s)	EDR ID Number EPA ID Number
VALLEY CENTER LANDFILL (Continued)		S105155595
<p>Program Type: Not reported</p> <p>Public Notice: Not reported</p> <p>PERMTIER: POST-CLOSURE LANDUSE CHANGE</p> <p>Recommendations: Not reported</p> <p>Othr Recommendation: Not reported</p> <p>Sig. Change Since Last Visit: Not reported</p> <p>Priority For Site Assessment: Not reported</p> <p>Permitted Throughput with Units: Not reported</p> <p>Actual Throughput with Units: Not reported</p> <p>Permitted Capacity with Units: Not reported</p> <p>Remaining Capacity: Not reported</p> <p>Remaining Capacity with Units: Not reported</p> <p>Last Waste Tire Inspection Count: Not reported</p> <p>Last Waste Tire Inspection Date: Not reported</p> <p>Original Waste Tire Count: Not reported</p> <p>Original Waste Tire Count Date: Not reported</p> <p>Explanation: Not reported</p> <p>No Further Action: Not reported</p> <p>Issues & Observations: Not reported</p>		