









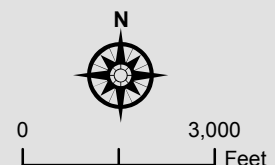


- | | |
|---|---|
|  Modified Route D Alternative |  Agriculture |
|  Mileposts |  Agriculture/Residential |
|  Sensitive Use |  Parks and Recreation, Federal Land, or Undeveloped Private Land |
|  |  Public Facilities and Utilities |
|  |  Residential |



Sunrise Powerlink Project

Figure Ap.LU E.4-4
**Land Use:
Modified Route D Alternative**