


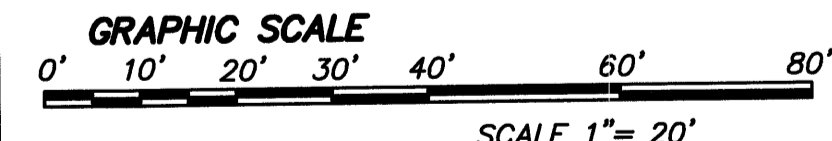
MATCH LINE 130+50  
SEE SHEET 50

MATCH LINE 136+00  
SEE BELOW LEFT

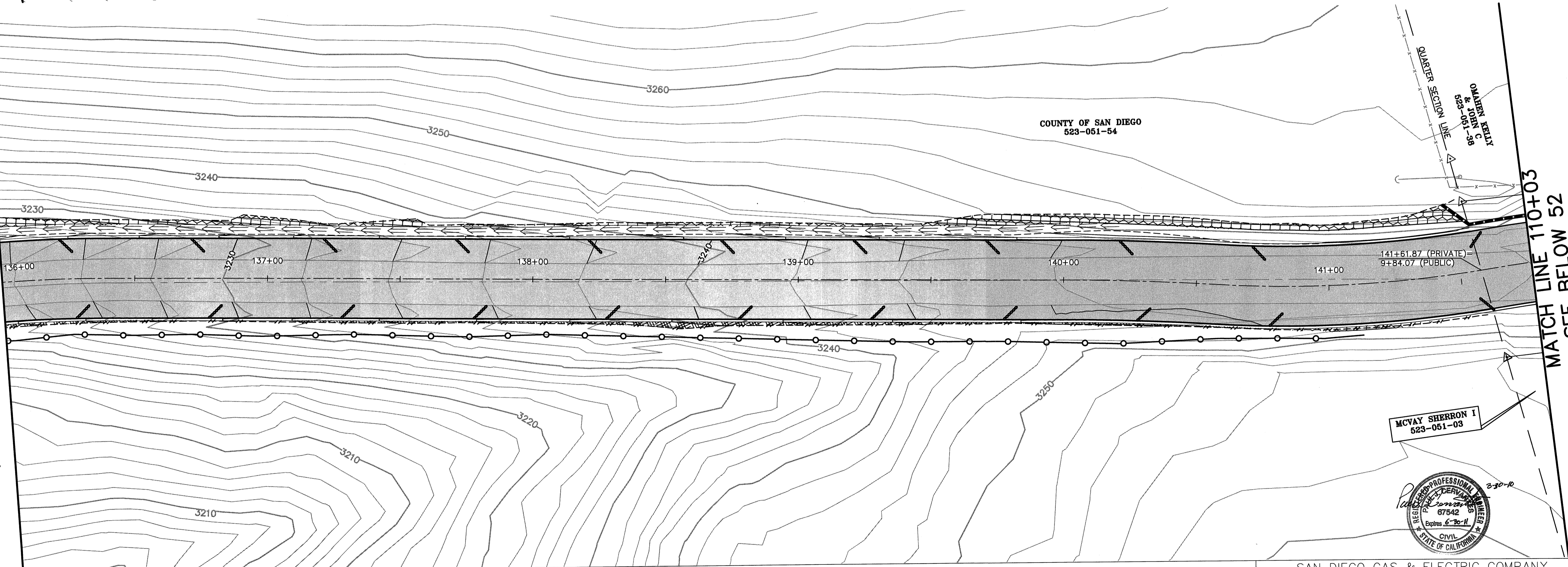


MATCH LINE 136+00  
SEE ABOVE RIGHT

MATCH LINE 110+03  
SEE BELOW 52



N:\SRB039600\CADD\USFS\CIVIL\IP-PVT\IPV153.XREFS



REVISIONS

NO.	WORK DONE	DATE:	BY:	APP'D:	NO.	WORK DONE	DATE:	BY:	APP'D:	NO.	WORK DONE	DATE:	BY:	APP'D:	NO.

SAN DIEGO GAS & ELECTRIC COMPANY  
SAN DIEGO, CALIFORNIA

**SUNCREST SUBSTATION ACCESS ROAD**  
EROSION CONTROL PLAN

DRAWN BY: DHT    DATE: 3/24/10    SCALE: 1"=20'    W.O.:    REV.: 0  
 CHECKED BY: PJC    DATE:     
 APPROVED BY: CR    DATE:    SHEET 53 OF 55  
 CAD NO.: IPPV153    PLOT SCALE: 1=1

SCR-C-253